WAAS	APP CRS	Rwy Idg	3199
CH 97508	002°	TDZE	25
W36A		Apt Elev	25

RNAV (GPS) RWY 36

KWETHLUK (KWT) (PFKW)

T Baro-VNAV NA.
ANA DME/DME RNP-0.3 NA.
W When local altimeter setting not received use Bethel altimeter setting. Rwy 36 helicopter visibility reduction below ¾ SM NA.

MISSED APPROACH: Climb to 2200 direct FONUS and right turn via 115° track to ZALOS and via 197° track to WODIL and hold.

AWOS-3P	BET/PABE ASOS	ANCHORAGE CENTER	CTAF
120.0	135.45	125.2 372.0	122.9 L

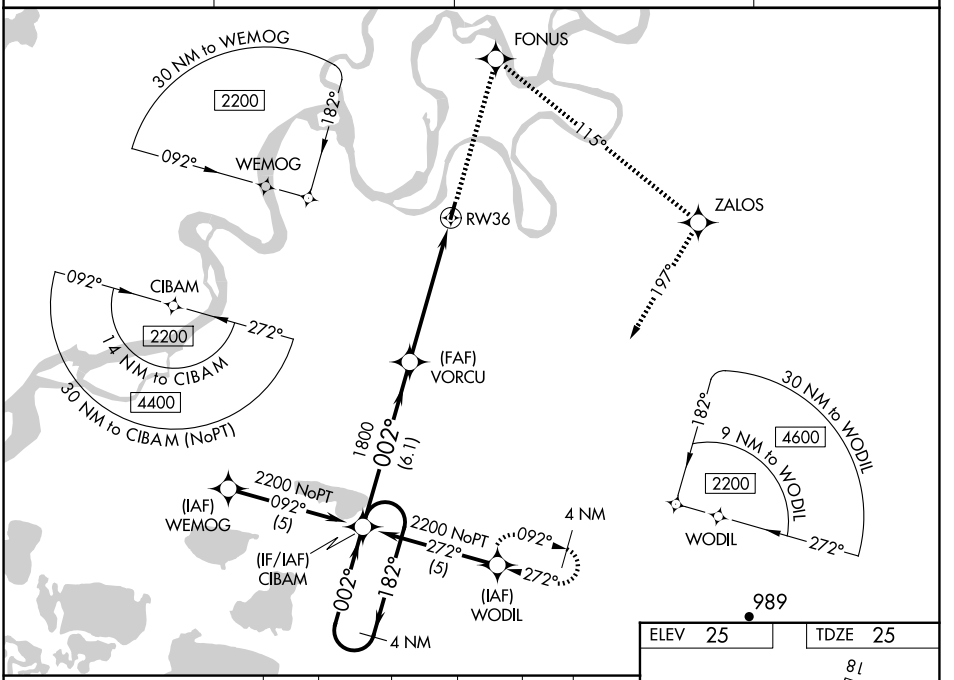

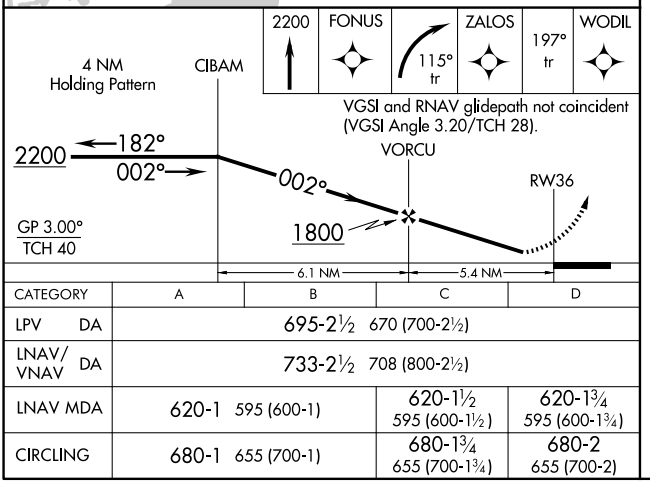

CATEGORY	A	B	C	D
LPV DA	695-2½ 670 (700-2½)			
LNAV/VNAV DA	733-2½ 708 (800-2½)			
LNAV MDA	620-1 595 (600-1)		620-1½ 595 (600-1½)	620-1¾ 595 (600-1¾)
CIRCLING	680-1 655 (700-1)		680-1¾ 655 (700-1¾)	680-2 655 (700-2)

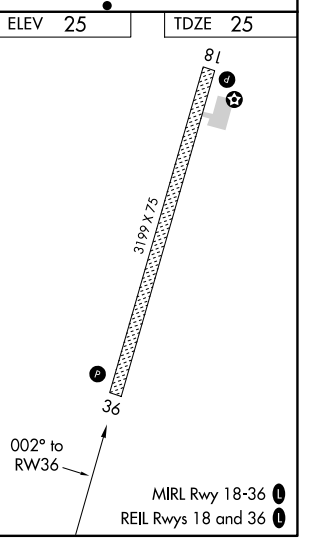

AK, 29 OCT 2026 to 24 DEC 2026
AK, 29 OCT 2026 to 24 DEC 2026