RNAV (GPS) RWY 21

YOAKUM COUNTY (F98)

WAAS	APP CRS	Rwy Ldg	5001
CH 99533	213°	TDZE	3705
W21A		Apt Elev	3705

RNP APCH-GPS.

T A NA Baro-VNAV NA. Use Hobbs altimeter setting; when not received, use Seminole altimeter setting: increase LPV and LNAV/VNAV DA to 4088 and Cats A/B visibility to 1 3/8 mile; increase all MDAS 60 feet. Helicopter Visibility reduction below 3/4 SM NA.

MISSED APPROACH: Climb to 6000 direct ZAPNA and hold.

HOB AWOS-3	FORT WORTH CENTER	CTAF
119.75	132.6 269.05	122.9 L

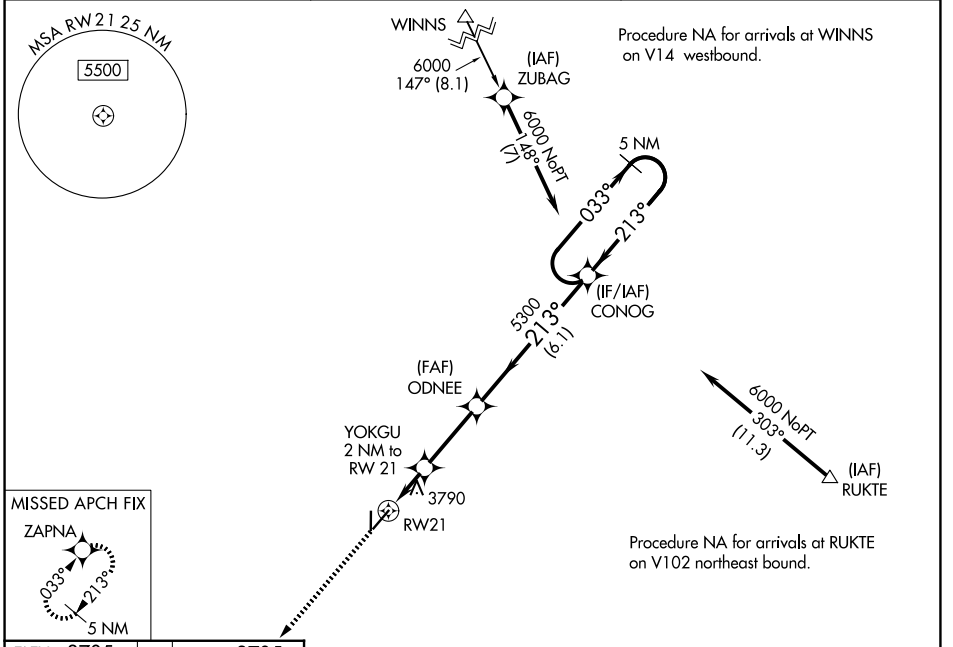

ELEV 3705	TDZE 3705

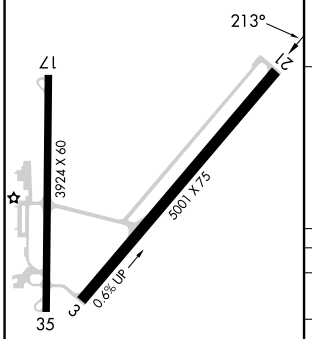

MIRL Rwy 3-21 and Rwy 17-35 L

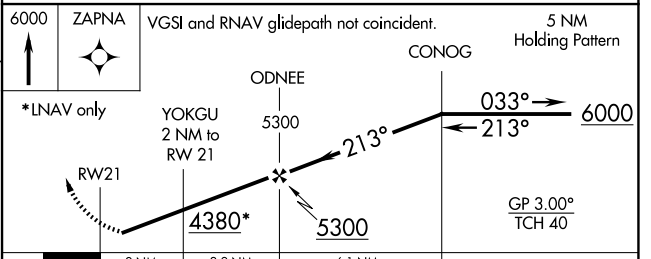

CATEGORY	A	B	C	D
LPV DA	4047-1 1/8 342 (400-1 1/8)		NA	
LNAV/VNAV DA	4047-1 1/8 342 (400-1 1/8)		NA	
LNAV MDA	4140-1 435 (500-1)		NA	
CIRCLING	4200-1 495 (500-1)	4260-1 555 (600-1)	NA	

SC-2, 29 OCT 2026 to 26 NOV 2026
SC-2, 29 OCT 2026 to 26 NOV 2026