RNAV (GPS) RWY 3

YOAKUM COUNTY (F98)

WAAS	APP CRS	Rwy Ldg	5001
CH 86334	033°	TDZE	3684
W03A		Apt Elev	3705

Baro-VNAV NA. DME/DME RNP-0.3 NA. Use Hobbs altimeter setting, when not received, use Seminole altimeter setting and increase all DA 41 feet and all MDA 60 feet, increase LPV Cats A/B visibility to 1¼ mile, LNAV/VNAV Cat A/B to 1½ mile, LNAV and Circling Cat B to 1¼ mile.

NA

MISSED APPROACH: Climb to 6000 direct CONOG and hold.

HOB AWOS-3	FORT WORTH CENTER	CTAF
119.75	132.6 269.05	122.9 L

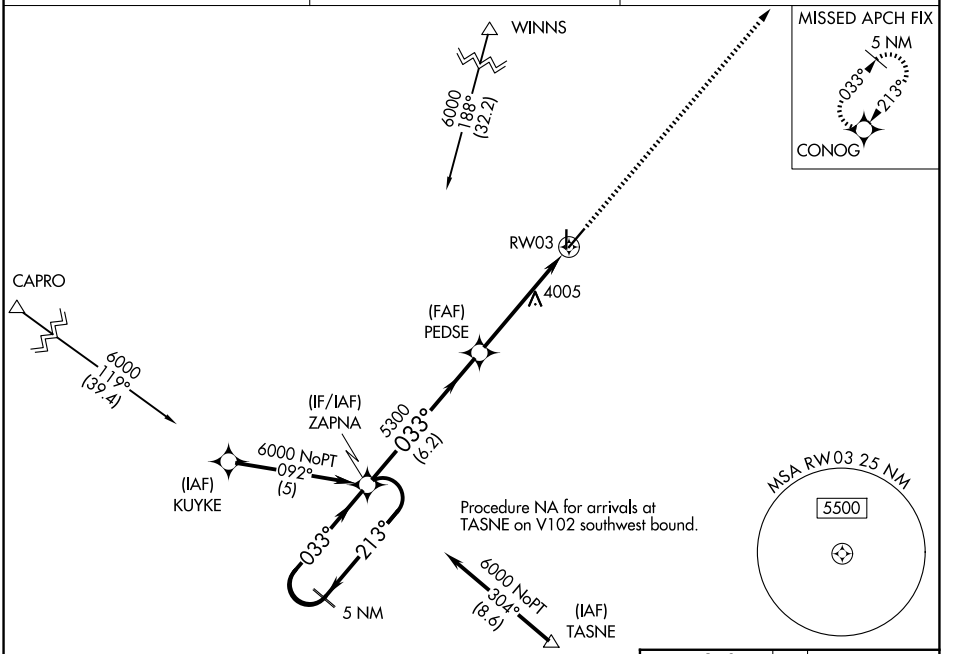

ELEV 3705 TDZE 3684

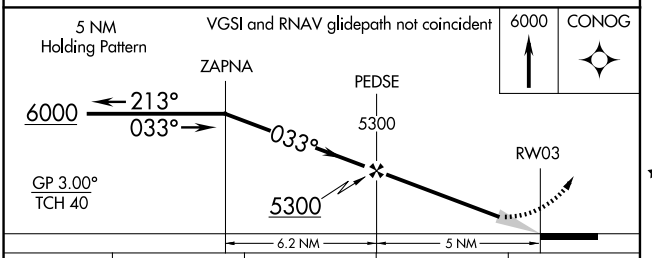

CATEGORY	A	B	C	D
LPV DA	4026-1⅛	342 (400-1⅛)	NA	
LNAV/VNAV DA	4073-1⅜	389 (400-1⅜)	NA	
LNAV MDA	4400-1	716 (700-1)	NA	
CIRCLING	4400-1	695 (700-1)	NA	

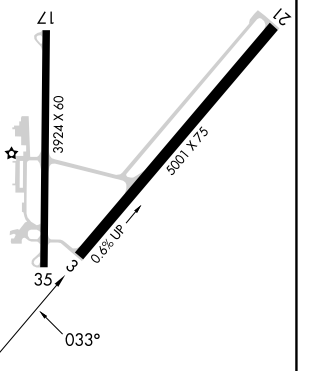

MIRL Rwy 3-21 and Rwy 17-35 L

SC-2, 29 OCT 2026 to 26 NOV 2026
SC-2, 29 OCT 2026 to 26 NOV 2026