WAAS	APP CRS	Rwy Ldg 3500
CH 69537	340°	TDZE 1482
W34A		Apt Elev 1482

RNAV (GPS) RWY 34

CANDO MUNI (9D7)

DME/DME RNP-0.3 NA. When local altimeter not received, use Devils Lake altimeter setting and increase all DA 63 feet and all MDA 80 feet. Increase LPV visibility ⅛ mile all Cats and LNAV/VNAV visibility ¼ mile all Cats. Baro-VNAV and VDP NA when using Devils Lake altimeter setting. For uncompensated Baro-VNAV systems, LNAV/VNAV NA below -17°C (0°F) or above 54°C (130°F).

MISSED APPROACH: Climb to 1900 then climbing left turn to 3600 direct CAREW and hold.

AWOS-3	MINNEAPOLIS CENTER	CTAF
118.325	124.2 270.3	122.9 L

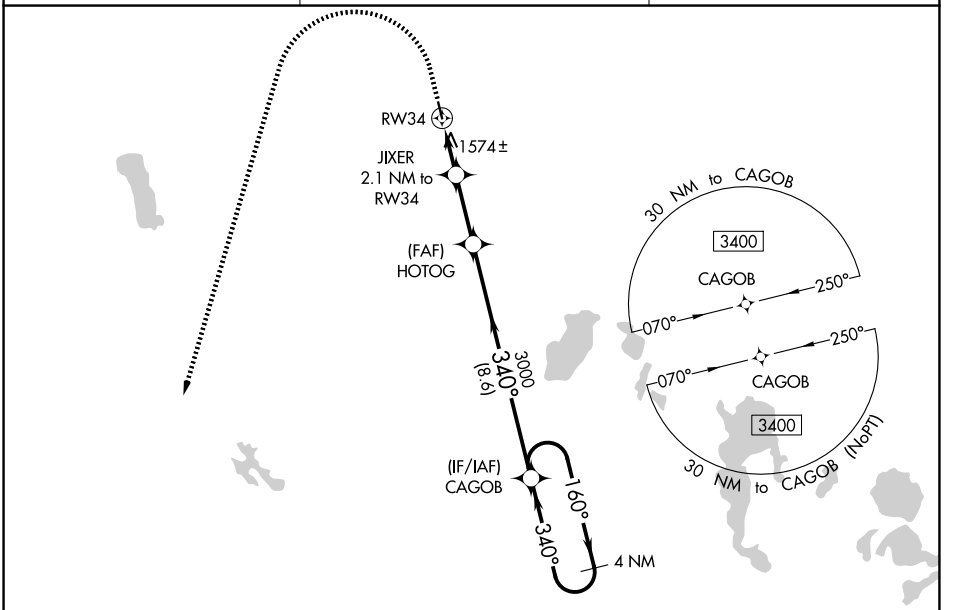

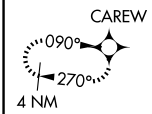

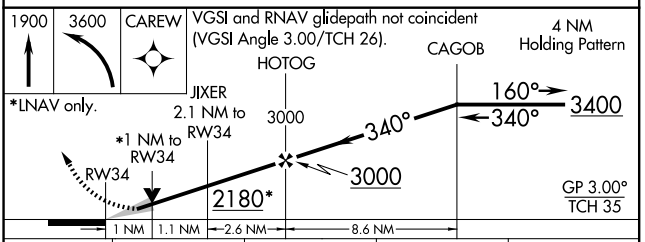

CATEGORY	A	B	C	D
LPV DA	1732-1	250 (300-1)	NA	
LNAV/VNAV DA	1871-1⅜	389 (400-1⅜)	NA	
LNAV MDA	1840-1	358 (400-1)	NA	
CIRCLING	1900-1 418 (500-1)	1940-1 458 (500-1)	NA	

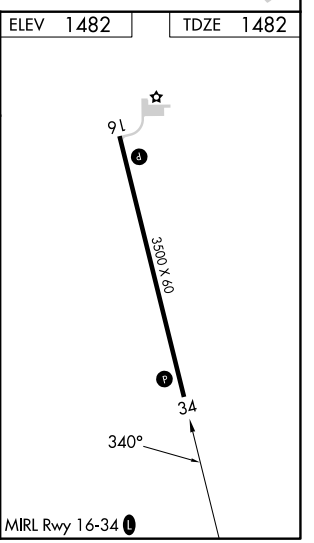

NC-1, 29 OCT 2026 to 26 NOV 2026
NC-1, 29 OCT 2026 to 26 NOV 2026