APP CRS	Rwy Ldg	3600
127°	TDZE	1545
	Apt Elev	1545

RNAV (GPS) RWY 12
WESSINGTON SPRINGS (4X4)

T NA — DME/DME RNP-0.3 NA. When local altimeter setting not received use Mitchell altimeter setting: increase all MDA 100 feet, LNAV visibility Cat C ½ SM and Circling visibility Cat A ¼ SM.

MISSED APPROACH: Climb to 4000 direct ZIGRU and hold.

MINNEAPOLIS CENTER	CTAF
126.25 339.8	122.9 L

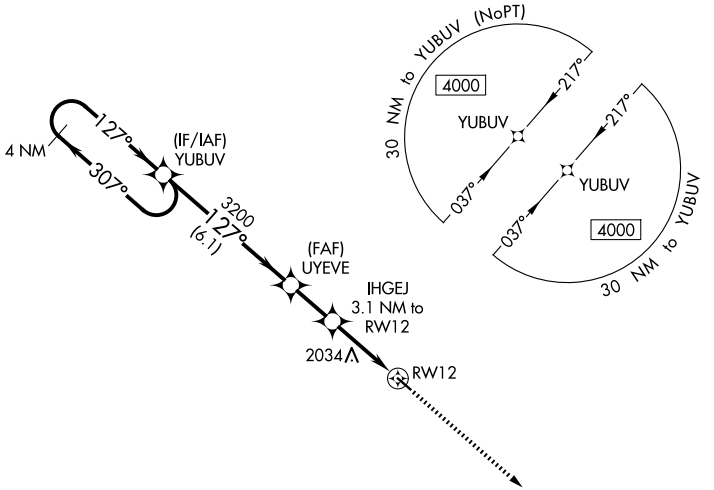



ELEV 1545 TDZE 1545

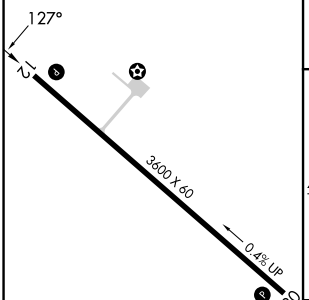

MIRL Rwy 12-30 L
REIL Rwys 12 and 30 L



CATEGORY	A	B	C	D
LNAV MDA	2300-1 *755 (800-1)*	2300-1¼ *755 (800-1¼)*	2300-2 *755 (800-2)*	NA
CIRCLING	2300-1 *755 (800-1)*	2340-1¼ *795 (800-1¼)*	2720-3 1175 (1200-3)	NA

NC-1, 29 OCT 2026 to 26 NOV 2026
NC-1, 29 OCT 2026 to 26 NOV 2026