WAAS	APP CRS	Rwy Ldg	3600
CH 40141	307°	TDZE	1540
W30A		Apt Elev	1545

RNAV (GPS) RWY 30
WESSINGTON SPRINGS (4X4)

T NA DME/DME RNP-0.3 NA. VDP NA when using Mitchell Muni altimeter setting. When local altimeter setting not received use Mitchell altimeter setting: increase all MDAs 100 feet and LNAV visibility Cat C ¼ SM, LP visibility Cat C ¼ SM, Circling visibility Cat B ¼ SM.

MISSED APPROACH: Climb to 4000 direct YUBUV and hold.

MINNEAPOLIS CENTER	CTAF
126.25 339.8	122.9 L

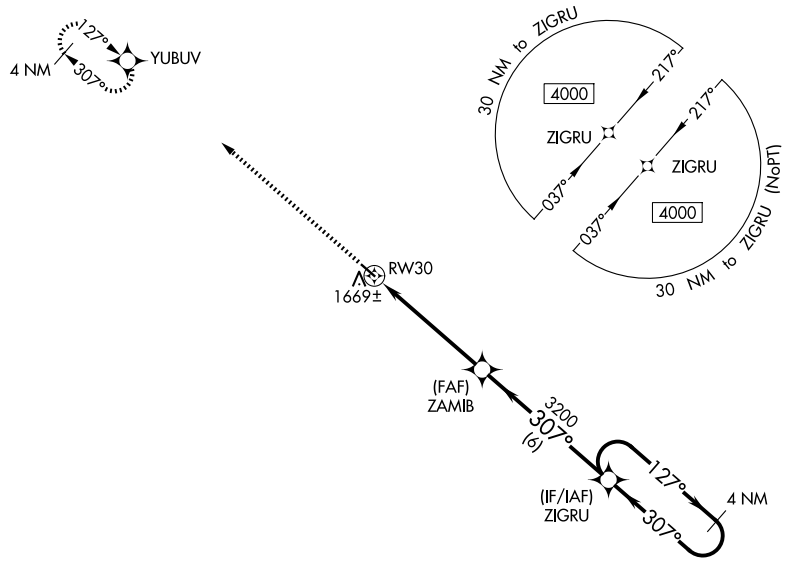

ELEV 1545 TDZE 1540

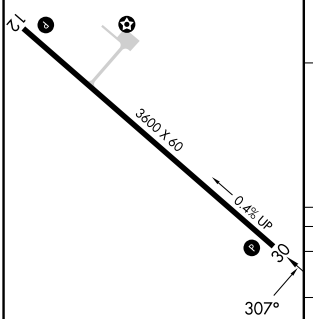

MIRL Rwy 12-30 L
REIL Rwys 12 and 30 L

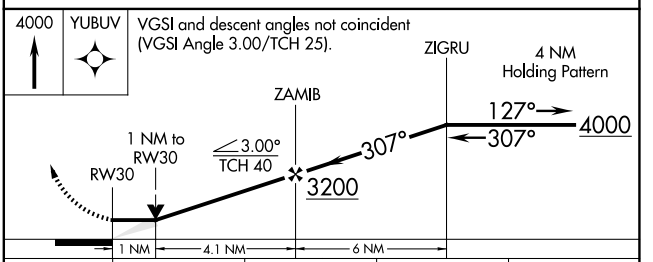

CATEGORY	A	B	C	D
LP MDA	1880-1 340 (400-1)			NA
LNAV MDA	1940-1 400 (400-1)		1940-1⅛ 400 (400-1⅛)	NA
CIRCLING	2180-1 635 (700-1)	2340-1 795 (800-1)	2720-3 1175 (1200-3)	NA

NC-1, 29 OCT 2026 to 26 NOV 2026
NC-1, 29 OCT 2026 to 26 NOV 2026