APP CRS	Rwy Idg	2558
265°	TDZE	351
	Apt Elev	351

RNAV (GPS) RWY 26

LAKE ANNA (7W4)

RNP APCH.

Procedure NA at night. When local altimeter setting not received, use Louisa altimeter setting and increase all MDA 60 feet. Helicopter visibility reduction below 3 SM NA.

MISSED APPROACH: Climb to 3000 direct STPBY and hold.

AWOS-3	LKU AWOS-3	POTOMAC APP CON	CTAF
120.775	119.475	126.75 307.2	122.9 L

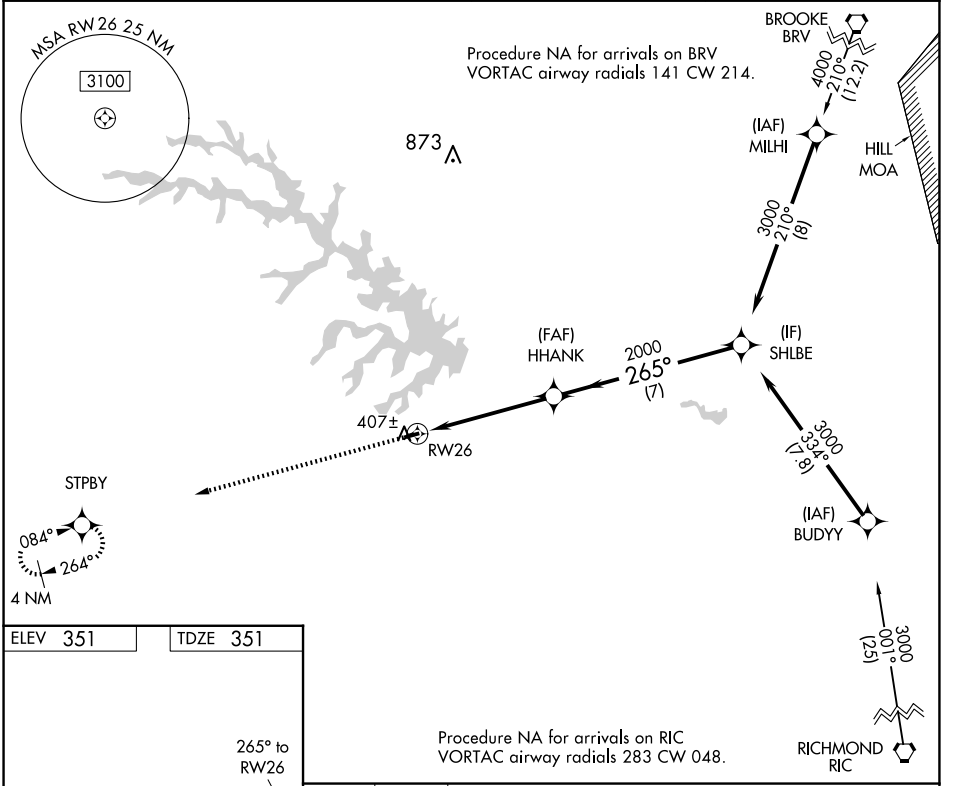

ELEV 351 TDZE 351

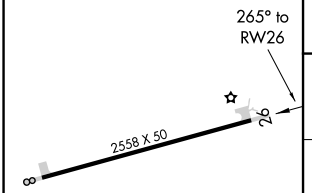

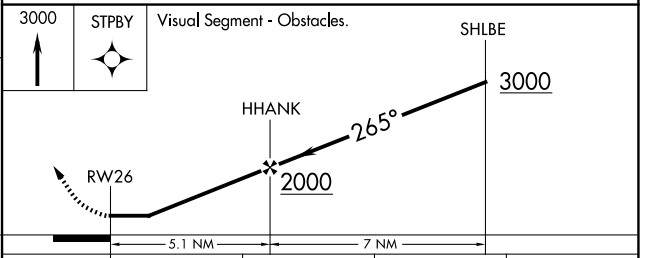

CATEGORY	A	B	C	D
LNAV MDA	1360-3	1009 (1100-3)	NA	
CIRCLING	1360-3	1009 (1100-3)	NA	

MIRL Rwy 8-26 L

NE-3, 29 OCT 2026 to 26 NOV 2026
NE-3, 29 OCT 2026 to 26 NOV 2026