WAAS	APP CRS	Rwy Ldg	2756
CH 42537	292°	TDZE	721
W29A		Apt Elev	721

RNAV (GPS) RWY 29

CYNTHIANA-HARRISON COUNTY (ϕI8)

RNP APCH.

▼ Procedure NA at night. Rwy 29 helicopter visibility reduction below 1 SM NA. Use Georgetown altimeter setting; when not received, use Lexington altimeter setting and increase all MDA 40 feet.

▲ NA

MISSED APPROACH: Climb to 3000 direct ZIXEN and hold.

27K AWOS-3	LEXINGTON APP CON	UNICOM
119.975	120.15 259.3 (040°-220°) 120.75 298.9 (221°-039°)	122.8 (CTAF) L

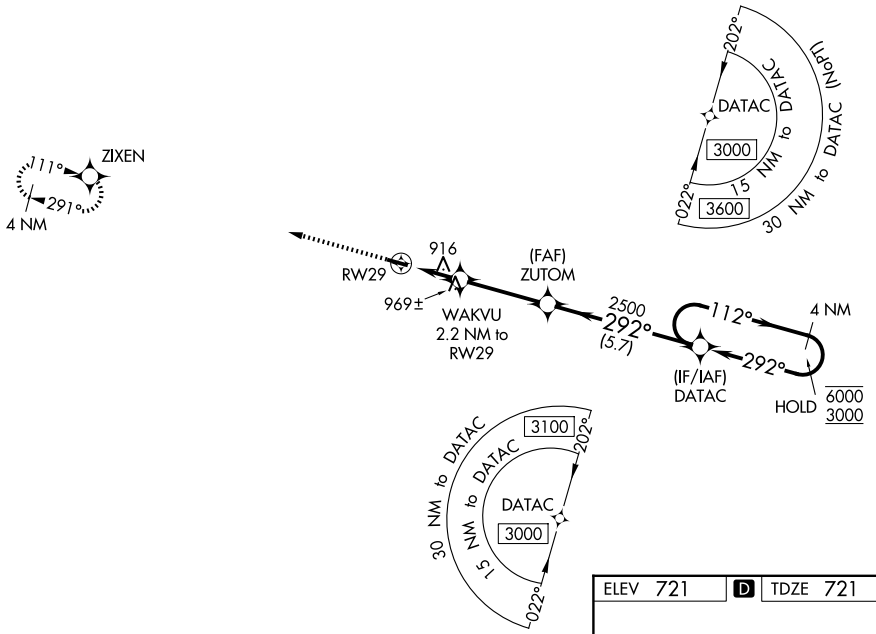

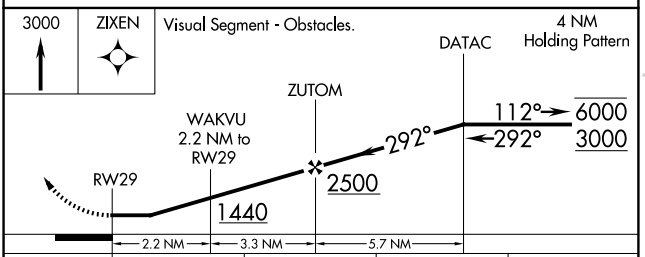

CATEGORY	A	B	C	D
LP MDA	1240-1 519 (600-1)		NA	
LNAV MDA	1280-1 559 (600-1)		NA	
CIRCLING	1340-1 619 (700-1)	1560-1¼ 839 (900-1¼)	NA	

ELEV 721 D TDZE 721

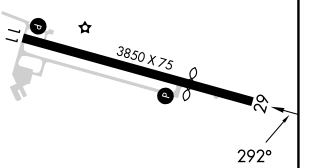

MIRL Rwy 11-29 L
REIL Rwys 11 and 29 L

SE-1, 29 OCT 2026 to 26 NOV 2026