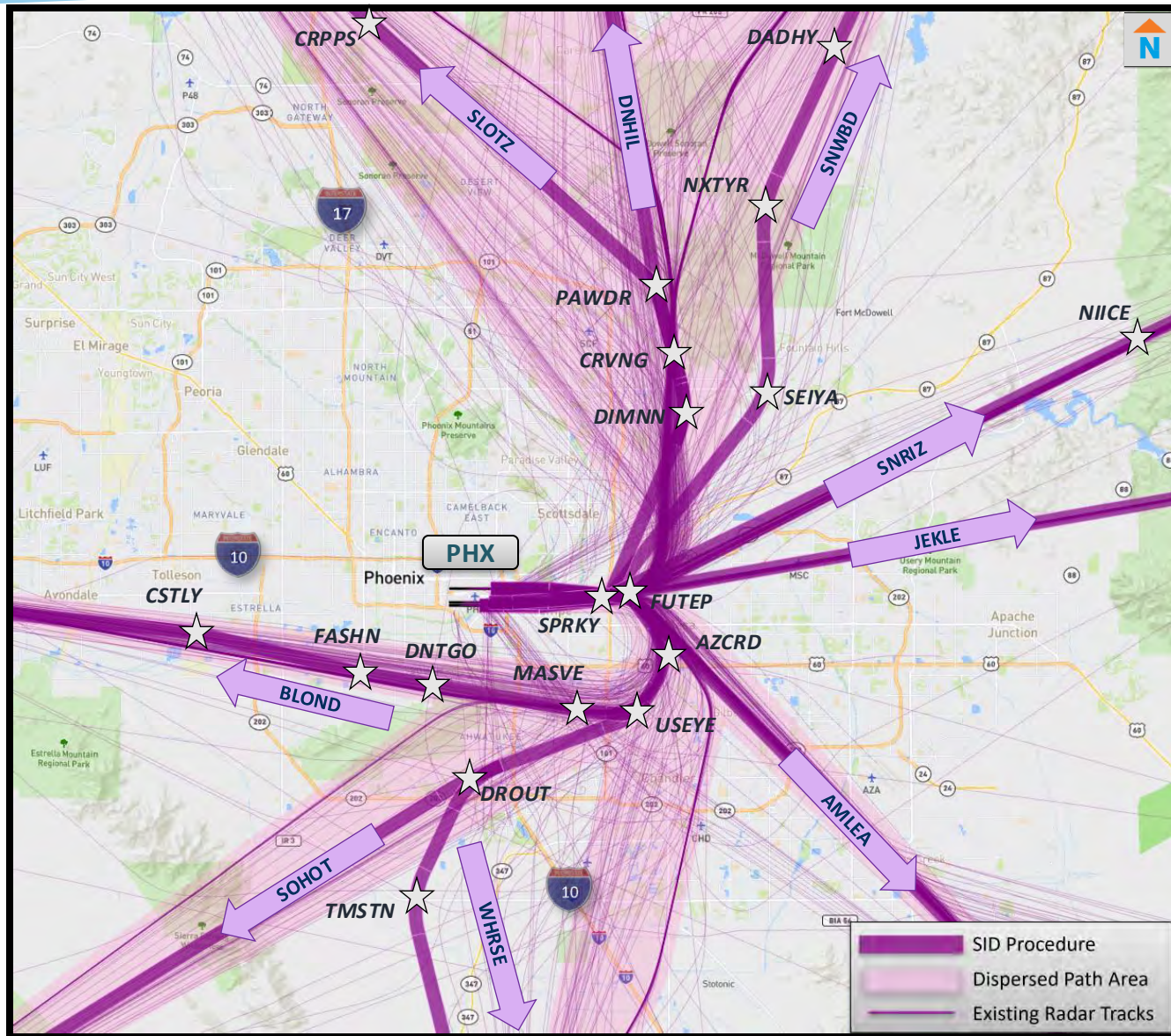


# Proposed Procedure Boards

Phoenix Sky Harbor International Airport





## Published Procedure Board Overview

**SNRIZ** → Procedure – All procedures use a five-letter designation. This departure procedure is pronounced “Sunrise” The arrow indicates the direction of travel for departing or arriving procedures.

Departures

← **SNDVL** Arrivals

★ **SNBRN** **Fix/Waypoint** – Represents a latitude/longitude point on a procedure. Waypoints also use five-letter designations. This waypoint is pronounced “Sunbum”

Departures

Arrivals

**Flight Path Area** – Represents the approximate area that aircraft fly when Air Traffic Controllers give pilots headings to follow, called vectors.

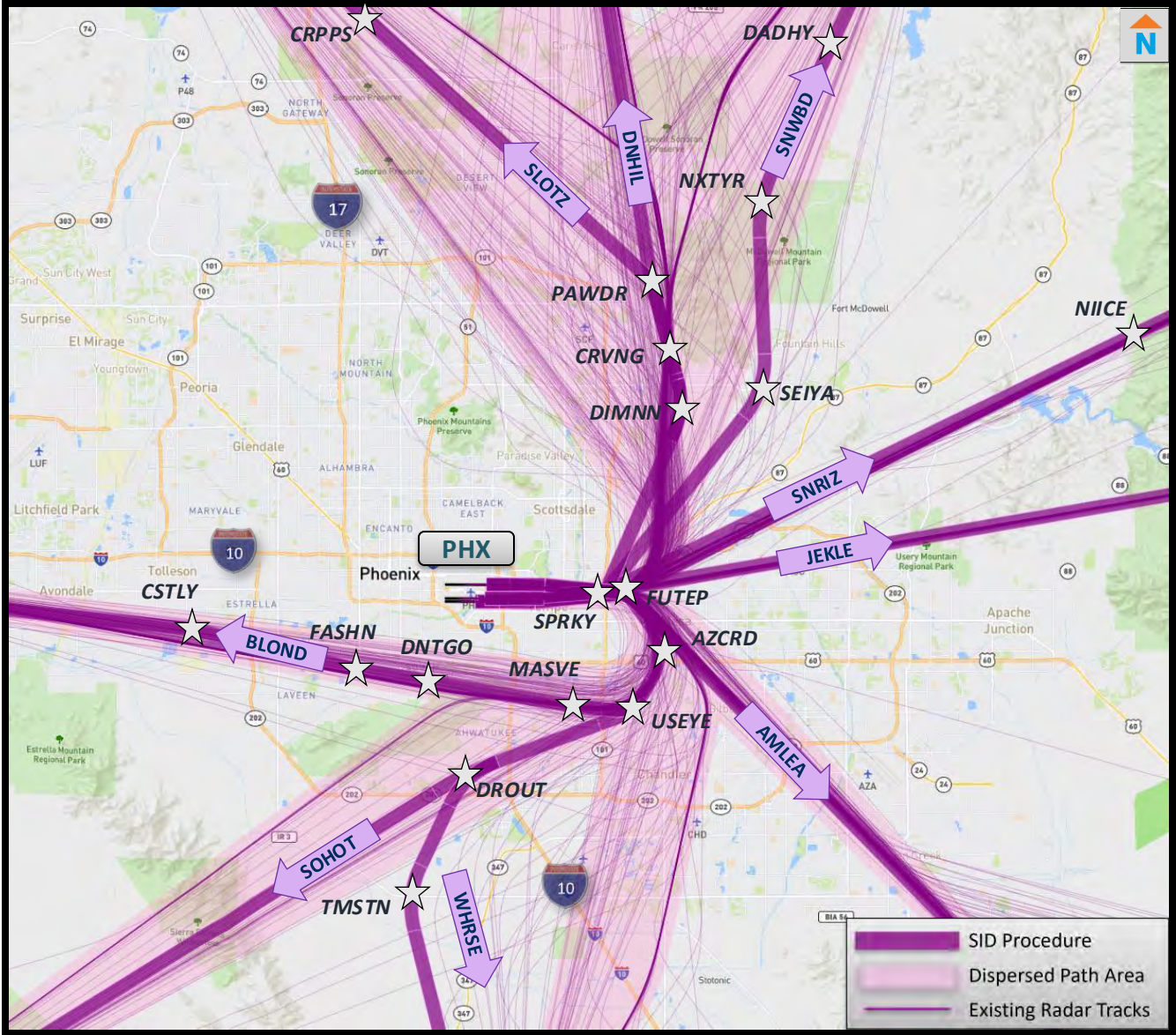
**Flight Tracks** – The arrival and departure flight tracks are from Dec 2024 and April 2025 using the FAA’s radar data.

STAR Standard Terminal Arrival  
 SID Standard Instrument Departure  
 ATC Air Traffic Control



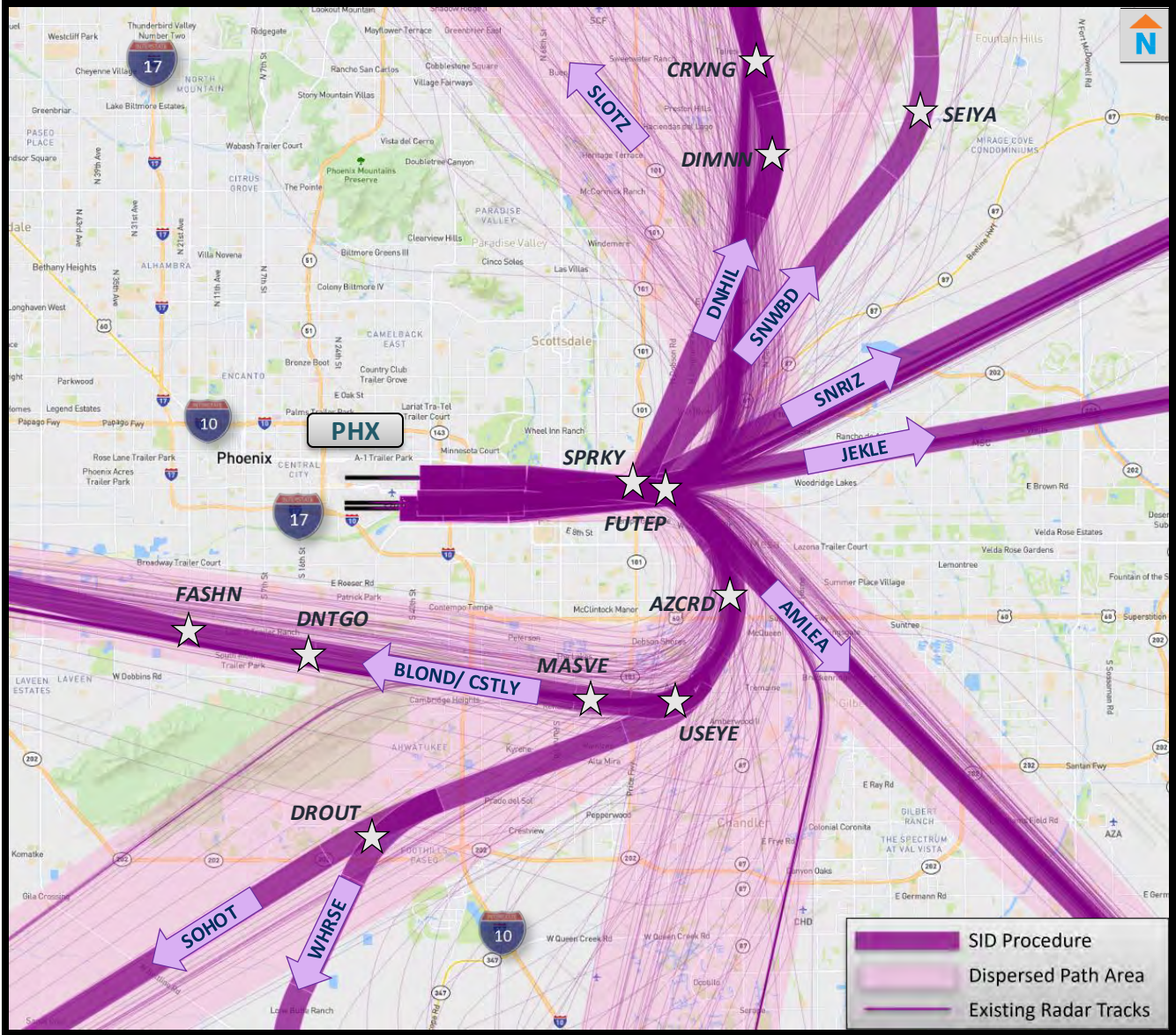
# Phoenix Sky Harbor Proposed East Flow Departures

- This board shows a zoomed-out view of the existing flight tracks and proposed SIDs for east flow



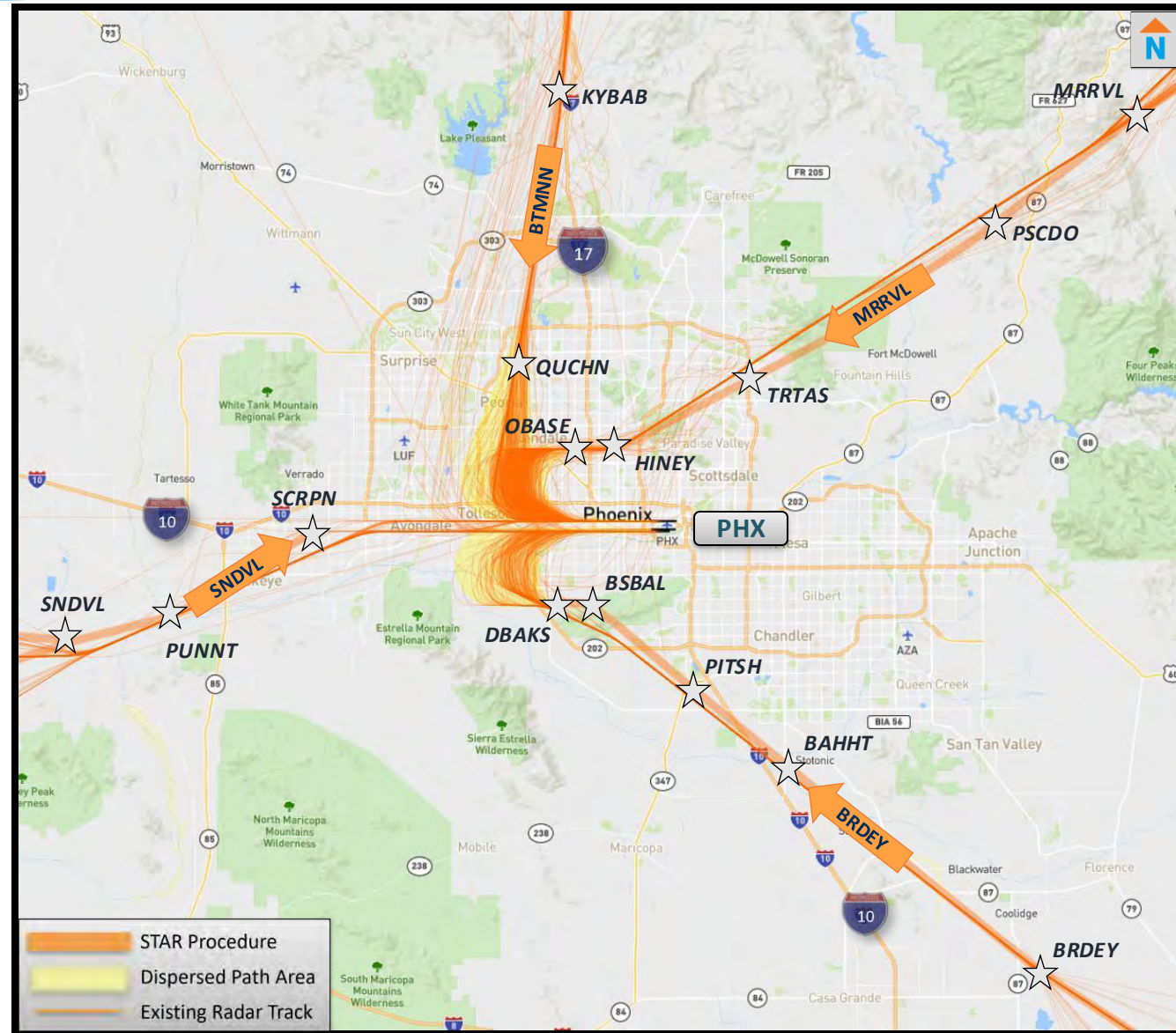
# Phoenix Sky Harbor Proposed East Flow Departures

- This board shows a zoomed-in view of the proposed published SIDs and flight tracks for east flow



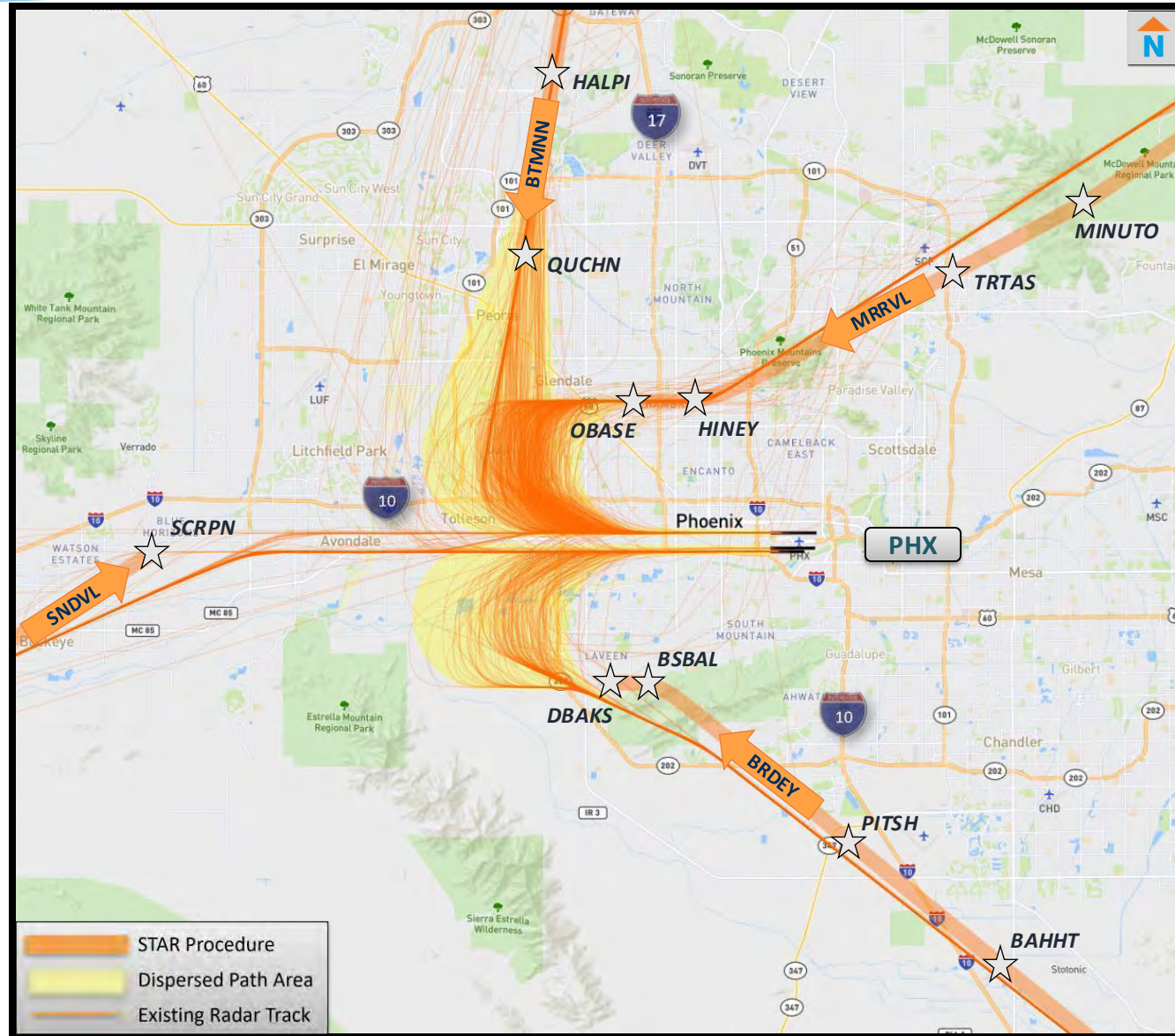
## Phoenix Sky Harbor Proposed East Flow Arrivals

- This board shows a zoomed-out view of the existing flight tracks and proposed STARs for east flow



## Phoenix Sky Harbor Proposed East Flow Arrivals

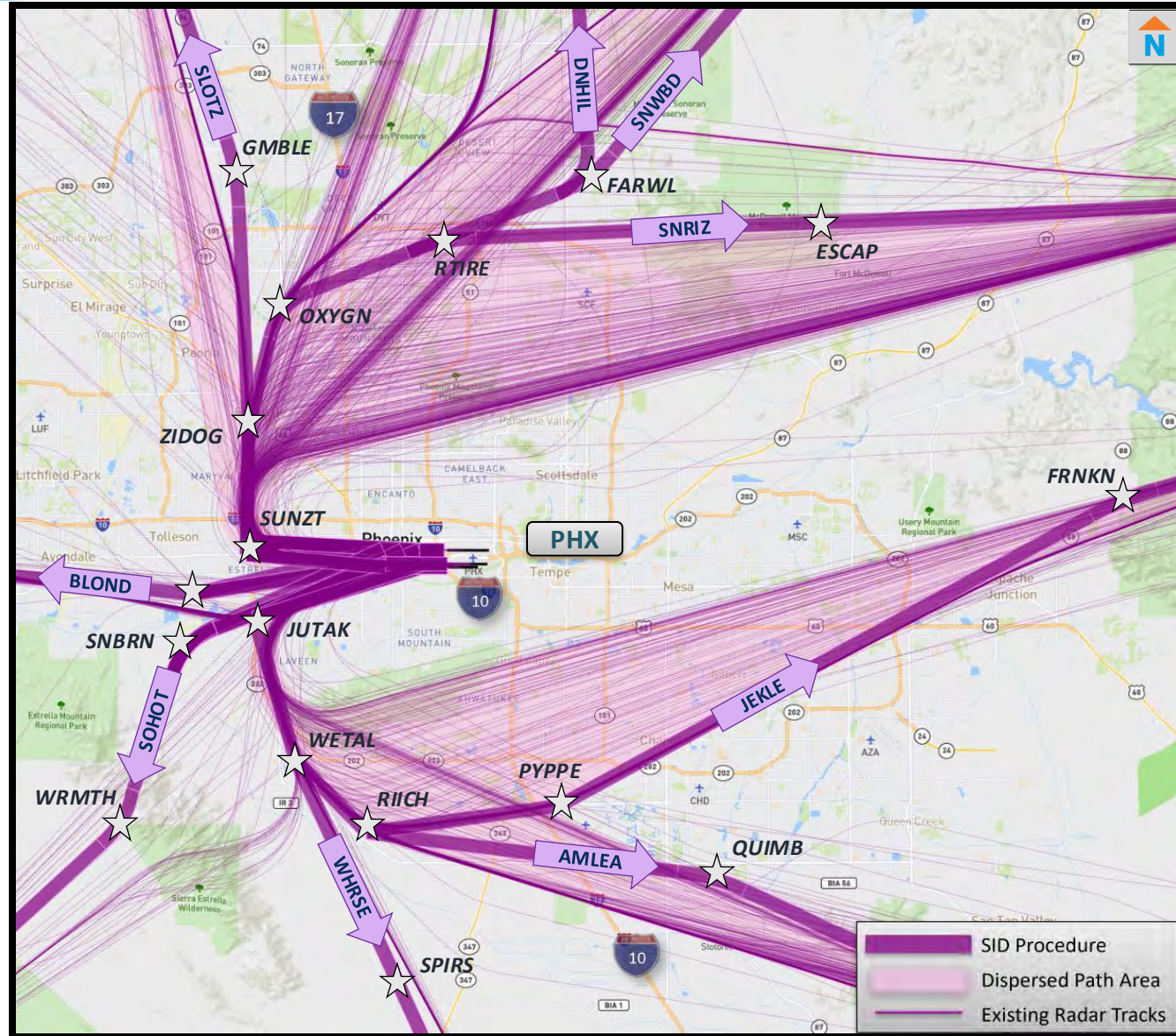
- This board shows a zoomed-in view of the existing flight tracks and proposed STARs for east flow





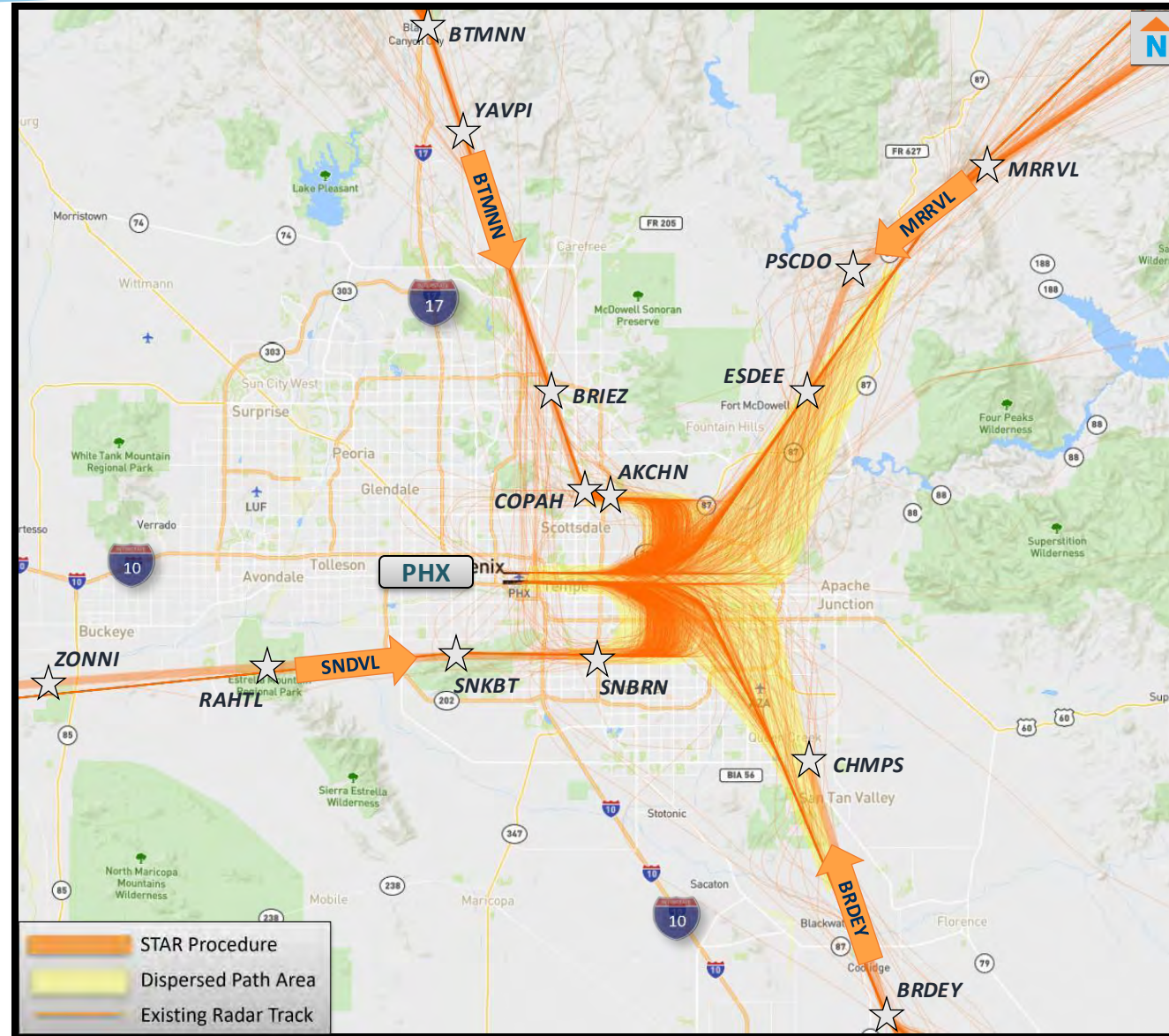
## Phoenix Sky Harbor Proposed West Flow Departures

- This board shows a zoomed-in view of the existing published SIDs and flight tracks for west flow



## Phoenix Sky Harbor Proposed West Flow Arrivals

- This board shows a zoomed-out view of the existing flight tracks and proposed STARs for west flow



## Phoenix Sky Harbor Proposed West Flow Arrivals

- This board shows a zoomed-in view of the existing flight tracks and published STARs for west flow

