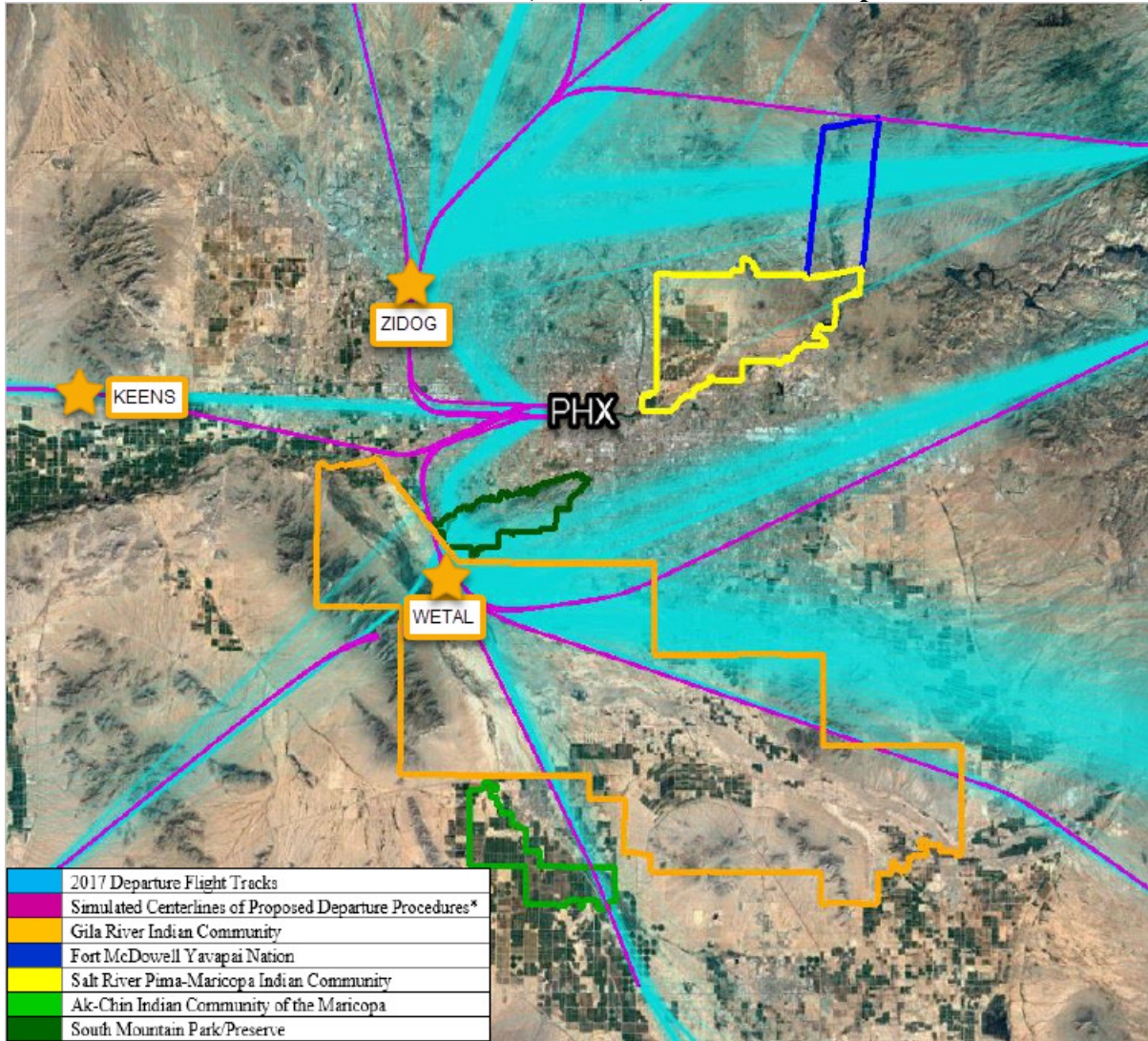


Attachment A

For the Section 106 Consultation for Proposed Air Traffic Procedure Amendments for the West Flow Area Navigation Standard Instrument Departures at Phoenix Sky Harbor International Airport

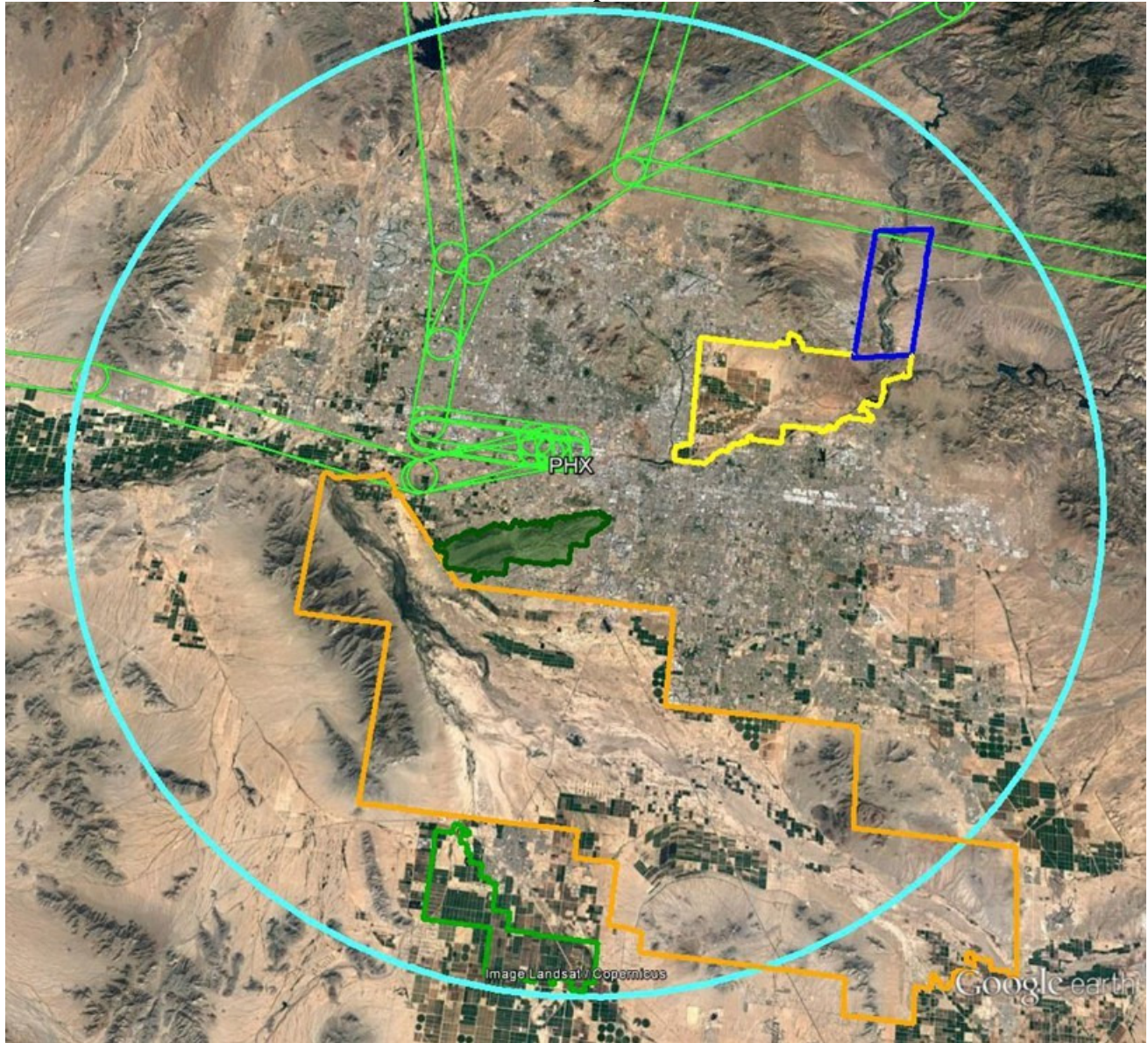
Simulated Centerlines of the ZIDOG, KEENS, and WETAL Proposed Procedures










Attachment B

For the Section 106 Consultation for Proposed Air Traffic Procedure Amendments for the West Flow Area Navigation Standard Instrument Departures at Phoenix Sky Harbor International Airport

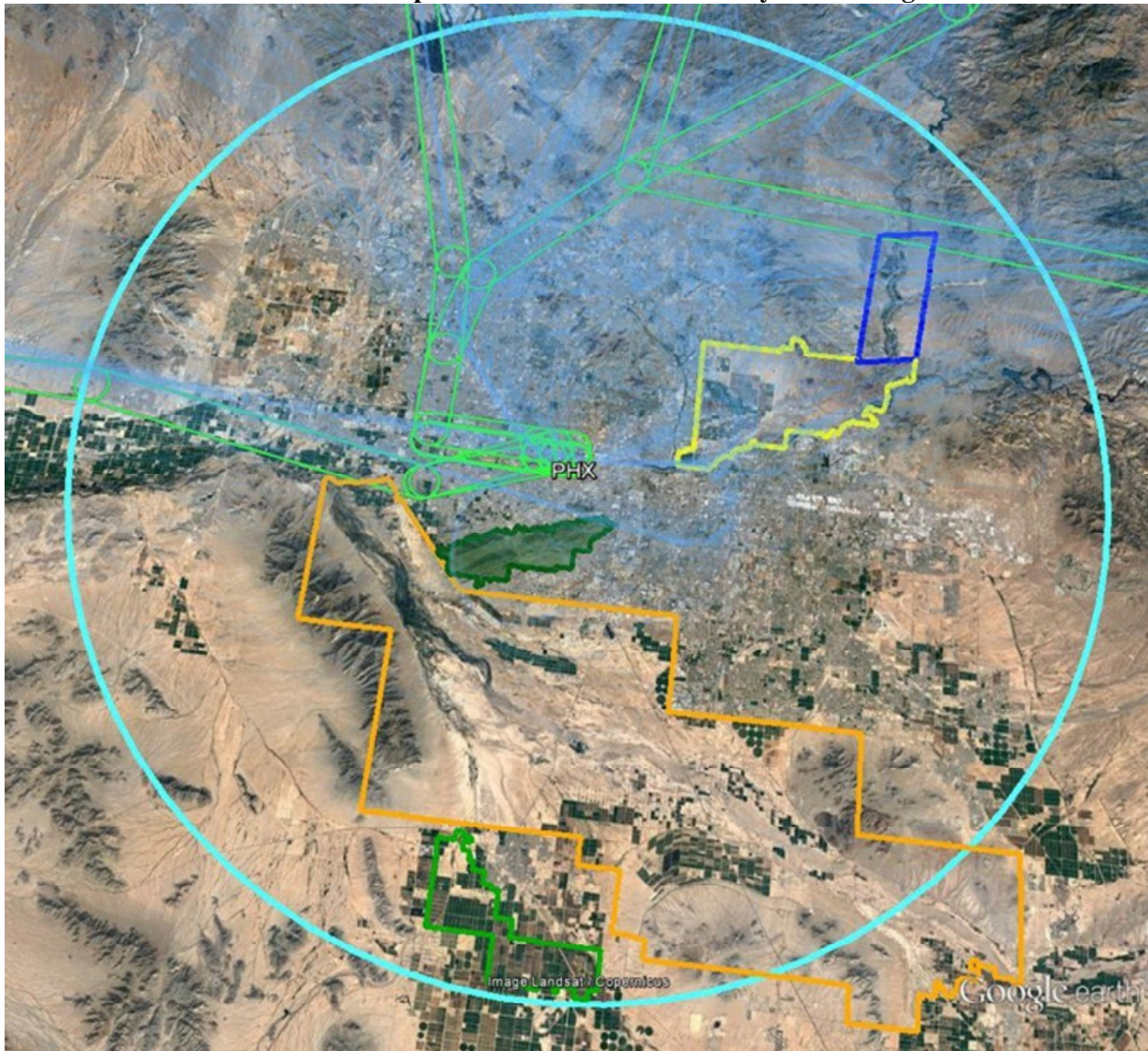
Proposed Area of Potential Effect Consisting of a two-mile buffer zone around the ZIDOG and KEENS Proposed Procedures











	Project General Study Area
	Two Mile APE on ZIDOG Route and KEENS Route
	Ak Chin Indian Community of the Maricopa
	Gila River Indian Community
	Fort McDowell Yavapai Nation
	Salt River Pima-Maricopa Indian Community
	South Mountain Park/Preserve

Attachment C

Proposed Area of Potential Effect Consisting of a two-mile buffer zone around the ZIDOG and KEENS Proposed Procedures with Overlay of 2017 Flight Tracks



	Project General Study Area
	Two Mile APE on ZIDOG Route and KEENS Route
	2017 Flight Tracks for West Flow Departures
	Ak Chin Indian Community of the Maricopa
	Gila River Indian Community
	Fort McDowell Yavapai Nation
	Salt River Pima-Maricopa Indian Community
	South Mountain Park/Preserve