Overview: Proposed East Flow Departure Routes with 2014 and 2017 Departure Tracks

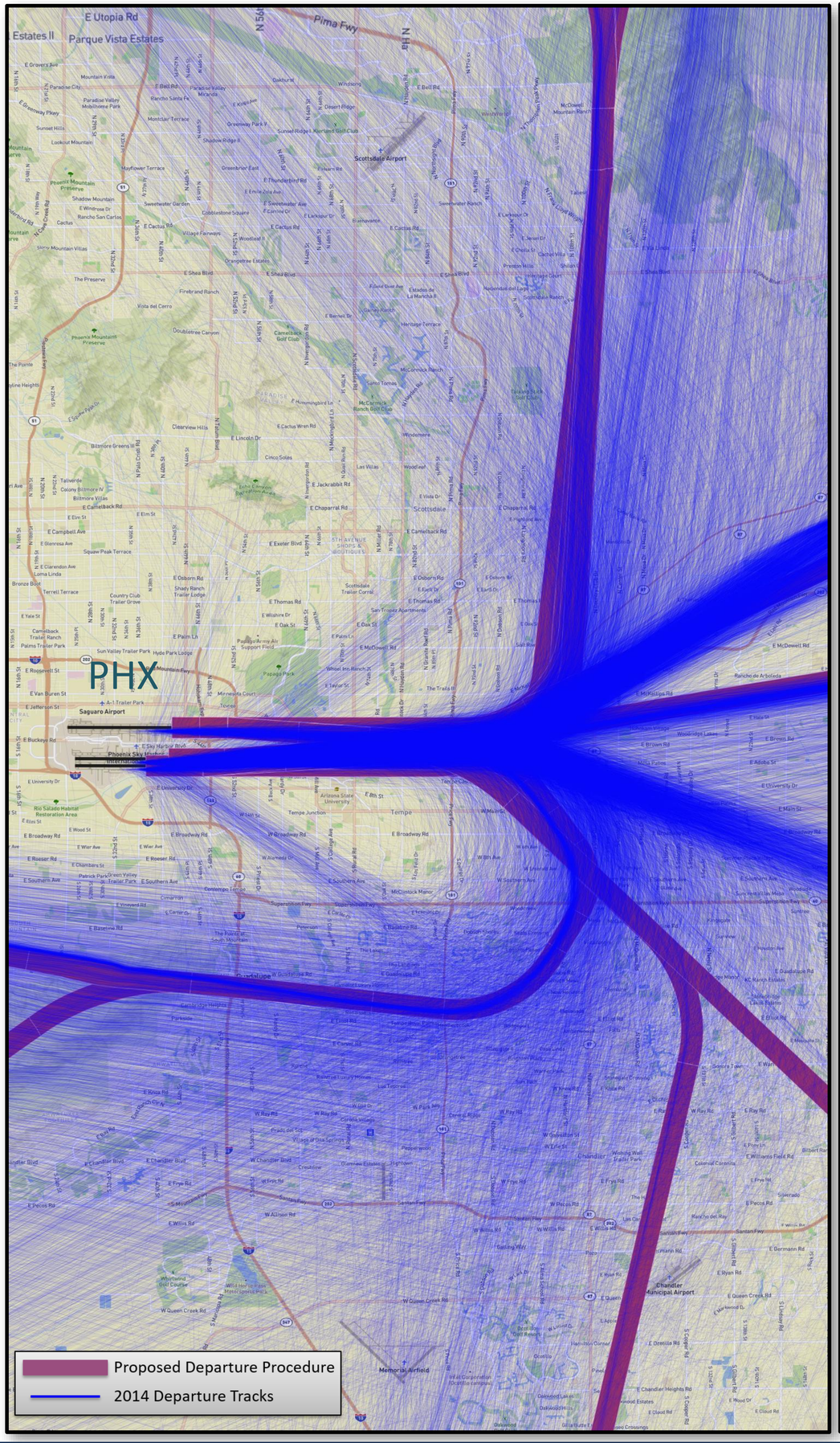

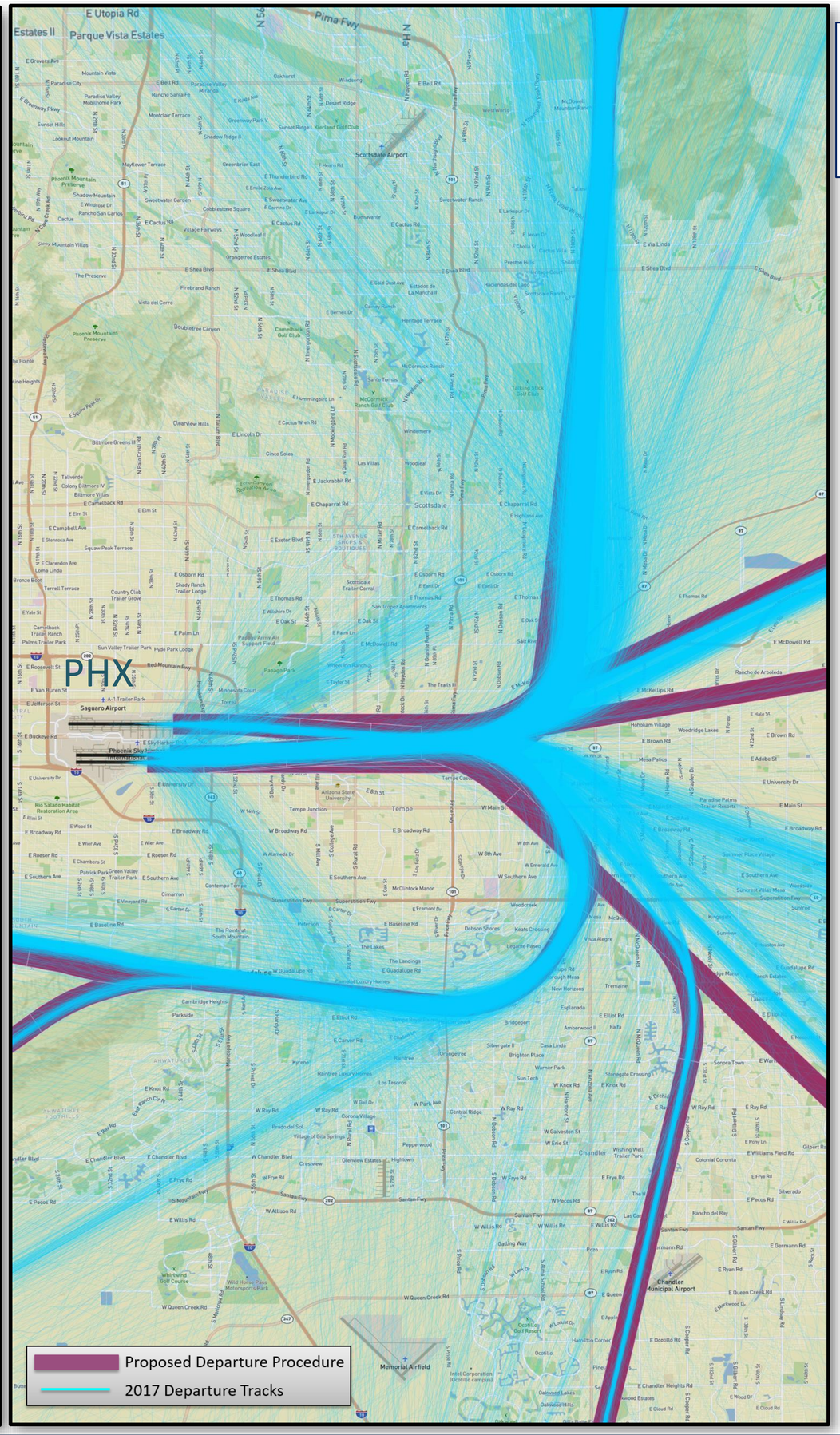

PHX

Phoenix Sky Harbor International Airport

- The dark blue tracks represent 90 random days of departure tracks from 2014.
- The light blue tracks represent 90 random days of departure tracks from 2017.
- The magenta lines depict the simulated centerlines of the proposed departure procedures and are not intended to depict a flight corridor. The width of the magenta centerline is solely to assist in the contrast between the simulated centerlines of the proposed departure procedures and the flight tracks.

Magnified Northeast Quadrant: Proposed East Flow Departure Procedures with 2014 and 2017 Departure Tracks

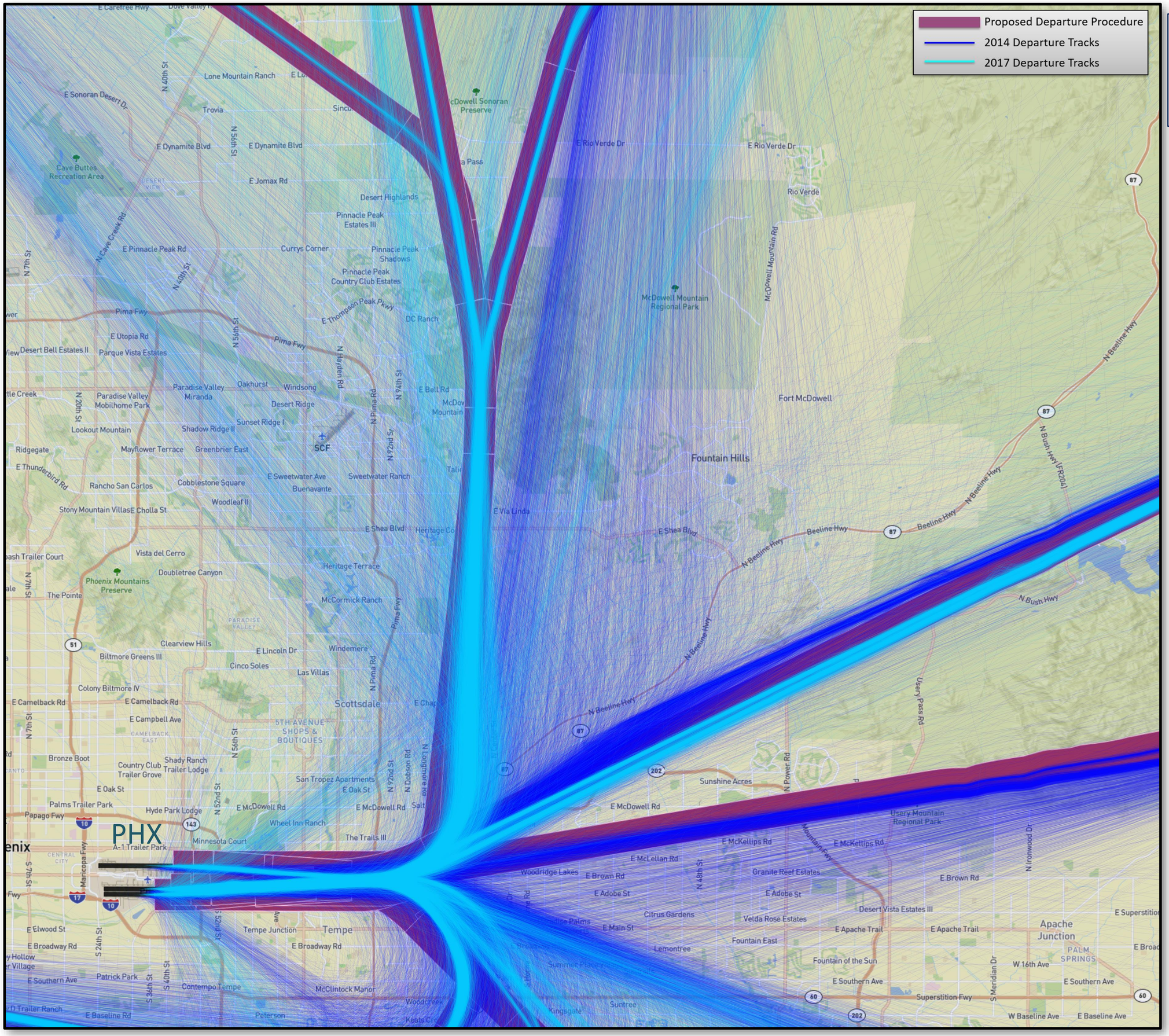

PHX

Phoenix Sky Harbor International Airport

- The dark blue tracks represent 90 random days of departure tracks from 2014.
- The light blue tracks represent 90 random days of departure tracks from 2017.
- The magenta lines depict the simulated centerlines of the proposed departure procedures and are not intended to depict a flight corridor. The width of the magenta centerline is solely to assist in the contrast between the simulated centerlines of the proposed departure procedures and the flight tracks.

Magnified Northwest Quadrant: Proposed East Flow Departure Procedures with 2014 and 2017 Departure Tracks

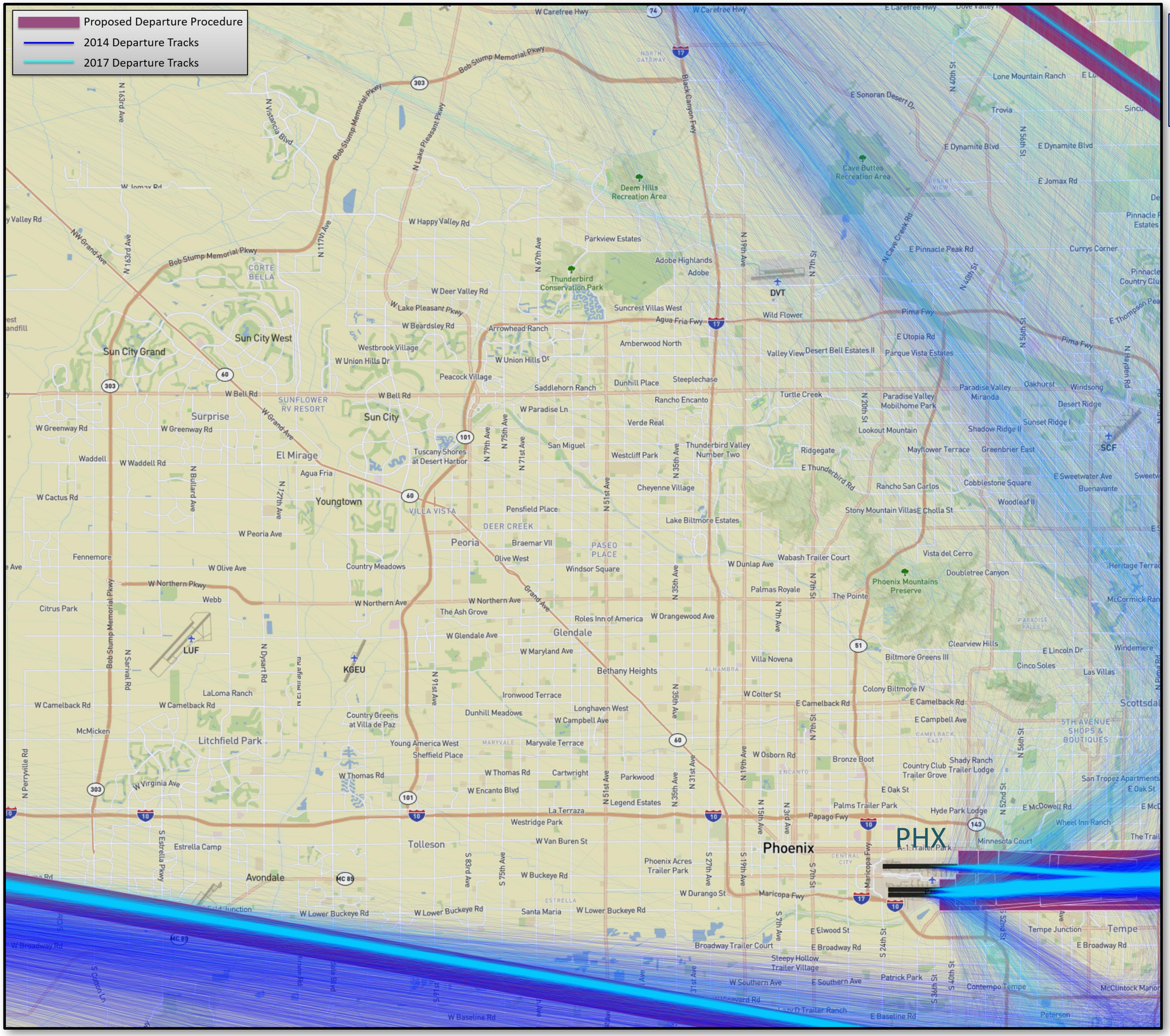

PHX

Phoenix Sky Harbor International Airport

- The dark blue tracks represent 90 random days of departure tracks from 2014.
- The light blue tracks represent 90 random days of departure tracks from 2017.
- The magenta lines depict the simulated centerlines of the proposed departure procedures and are not intended to depict a flight corridor. The width of the magenta centerline is solely to assist in the contrast between the simulated centerlines of the proposed departure procedures and the flight tracks.

Magnified Southeast Quadrant: Proposed East Flow Departure Procedures with 2014 and 2017 Departure Tracks

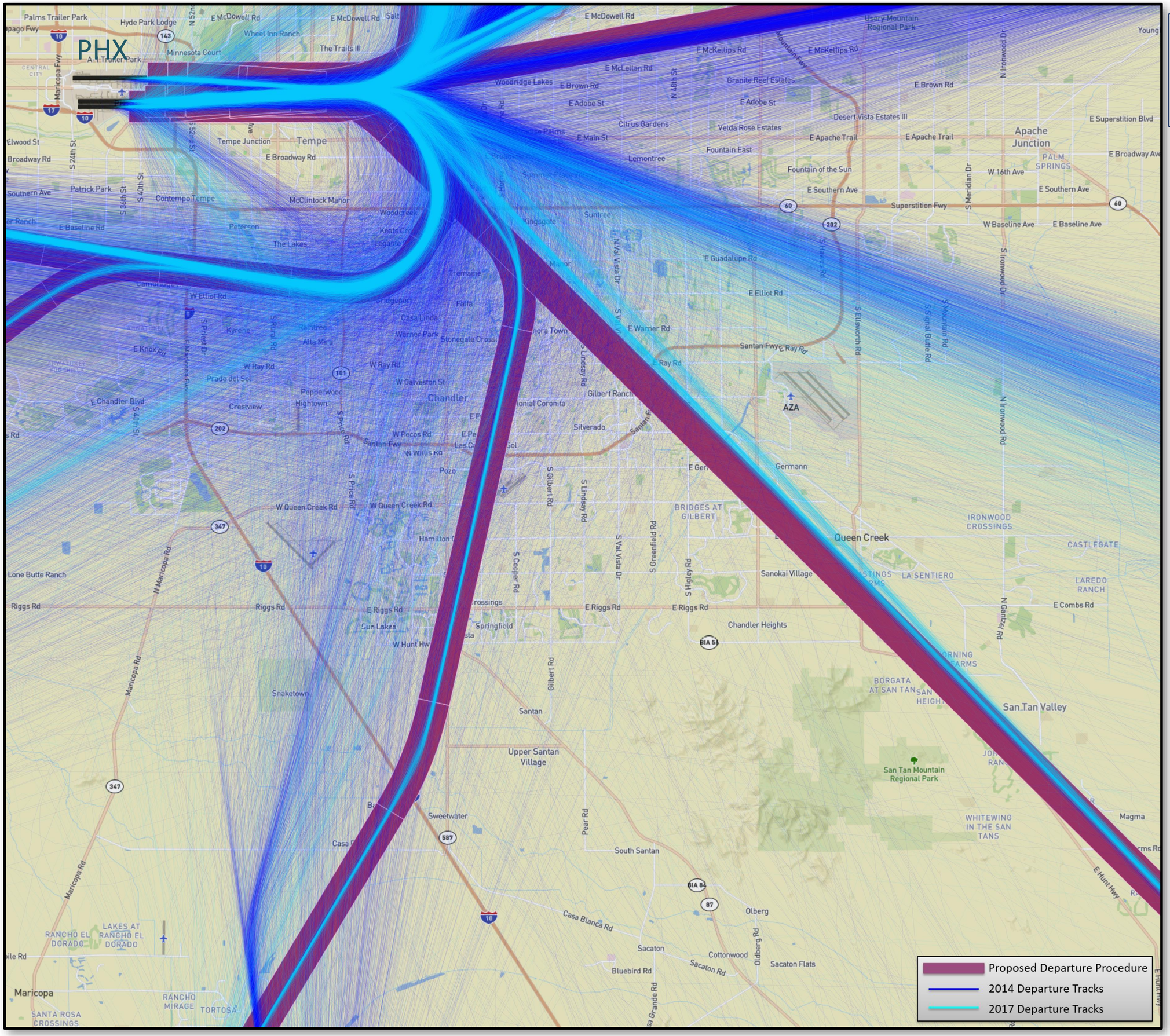

PHX

Phoenix Sky Harbor International Airport

- The dark blue tracks represent 90 random days of departure tracks from 2014.
- The light blue tracks represent 90 random days of departure tracks from 2017.
- The magenta lines depict the simulated centerlines of the proposed departure procedures and are not intended to depict a flight corridor. The width of the magenta centerline is solely to assist in the contrast between the simulated centerlines of the proposed departure procedures and the flight tracks.

Magnified Southwest Quadrant: Proposed East Flow Departure Procedures with 2014 and 2017 Departure Tracks

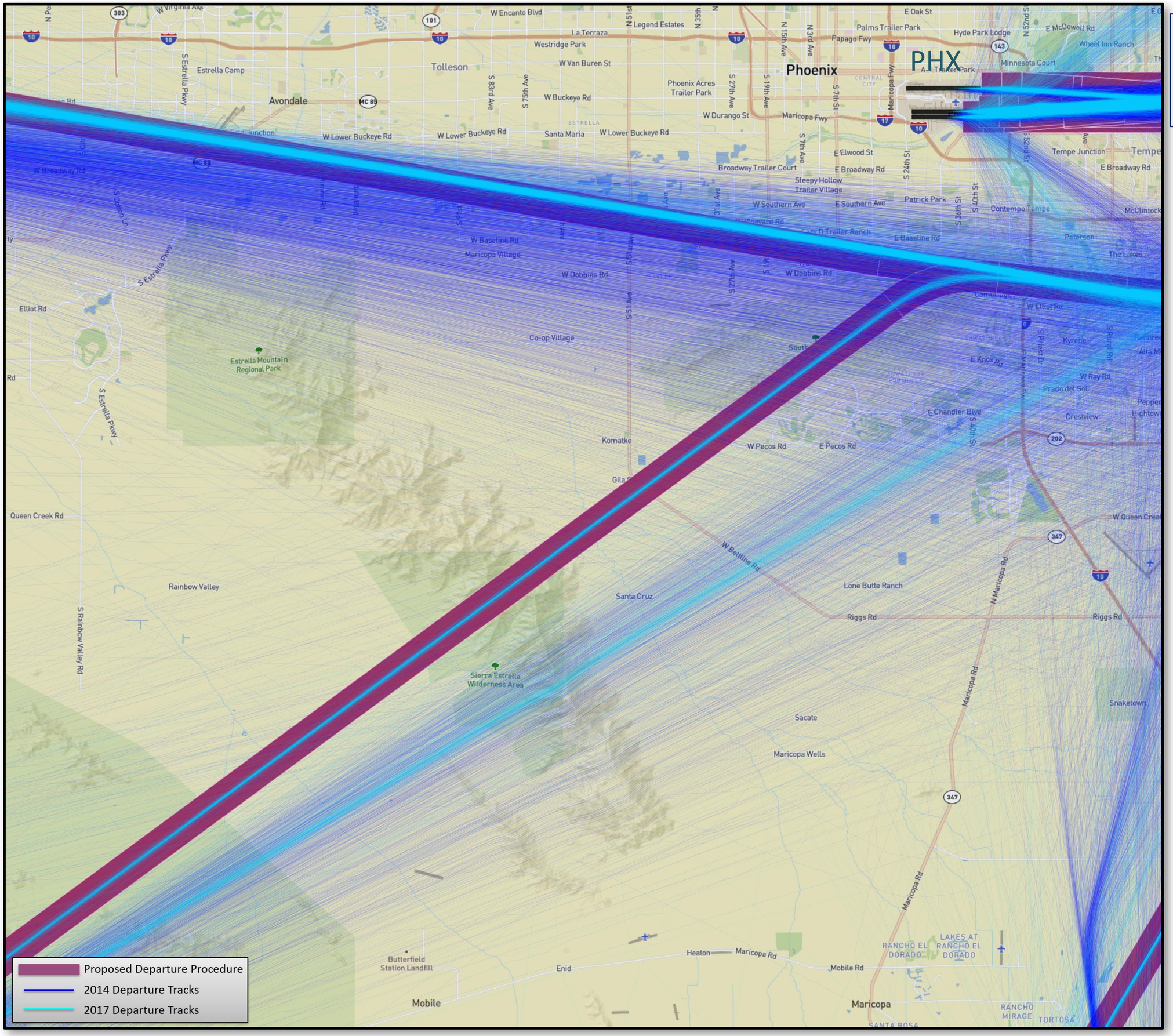

PHX

Phoenix Sky Harbor International Airport

- The dark blue tracks represent 90 random days of departure tracks from 2014.
- The light blue tracks represent 90 random days of departure tracks from 2017.
- The magenta lines depict the simulated centerlines of the proposed departure procedures and are not intended to depict a flight corridor. The width of the magenta centerline is solely to assist in the contrast between the simulated centerlines of the proposed departure procedures and the flight tracks.