APPENDIX 41
MARGIN INFORMATION - U.S. & ALASKA

Bar Scales - One Panel - U.S. & Alaska

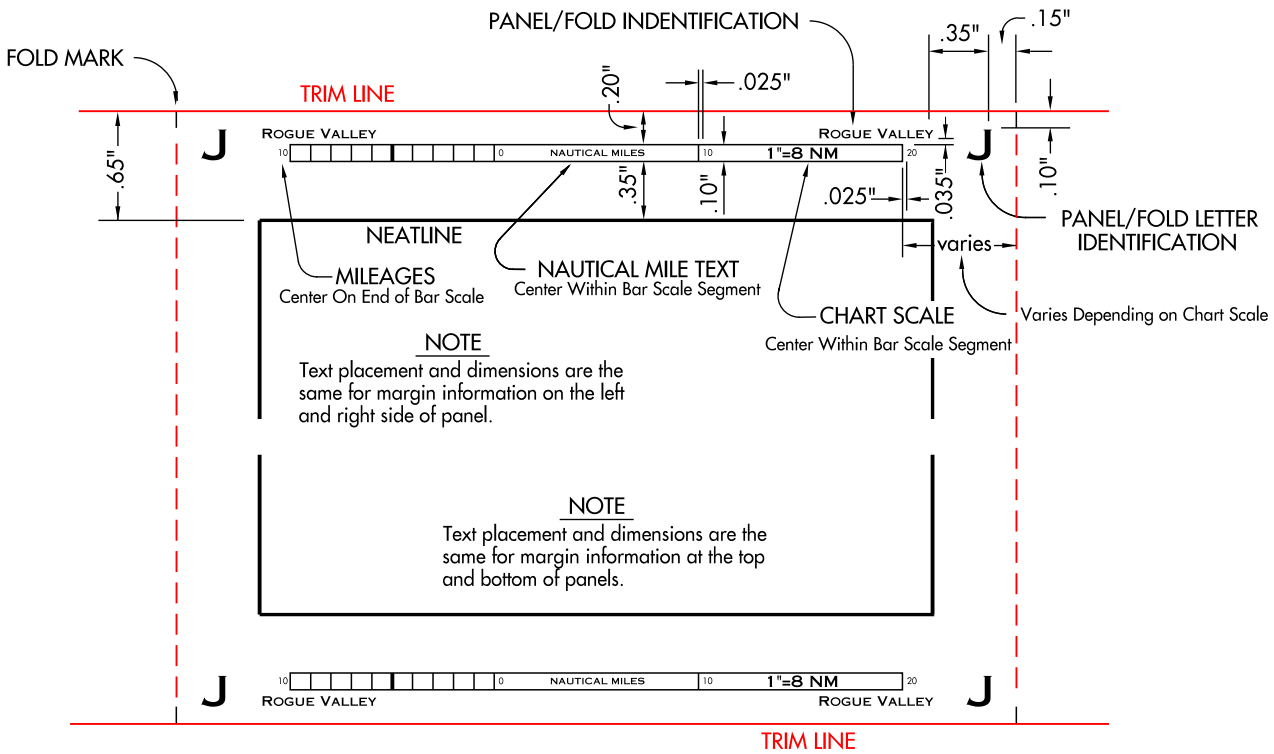

Differences for Chart Scale 1:7

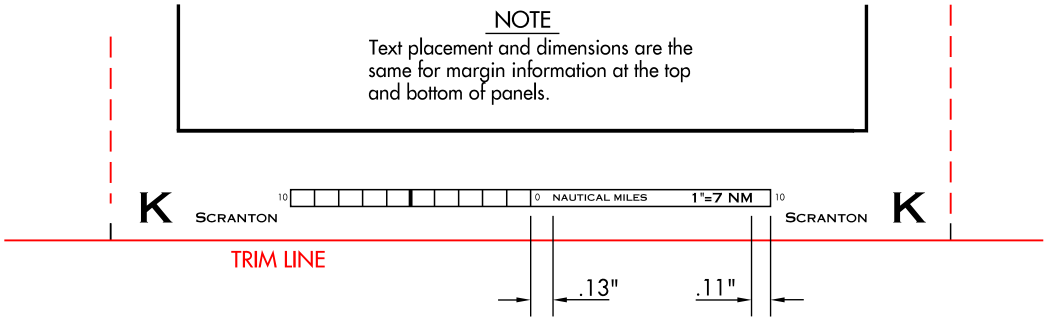

APPENDIX 41
MARGIN INFORMATION - U.S. & ALASKA (CONTINUED)

Bar Scales - Two Panel - U.S. & Alaska

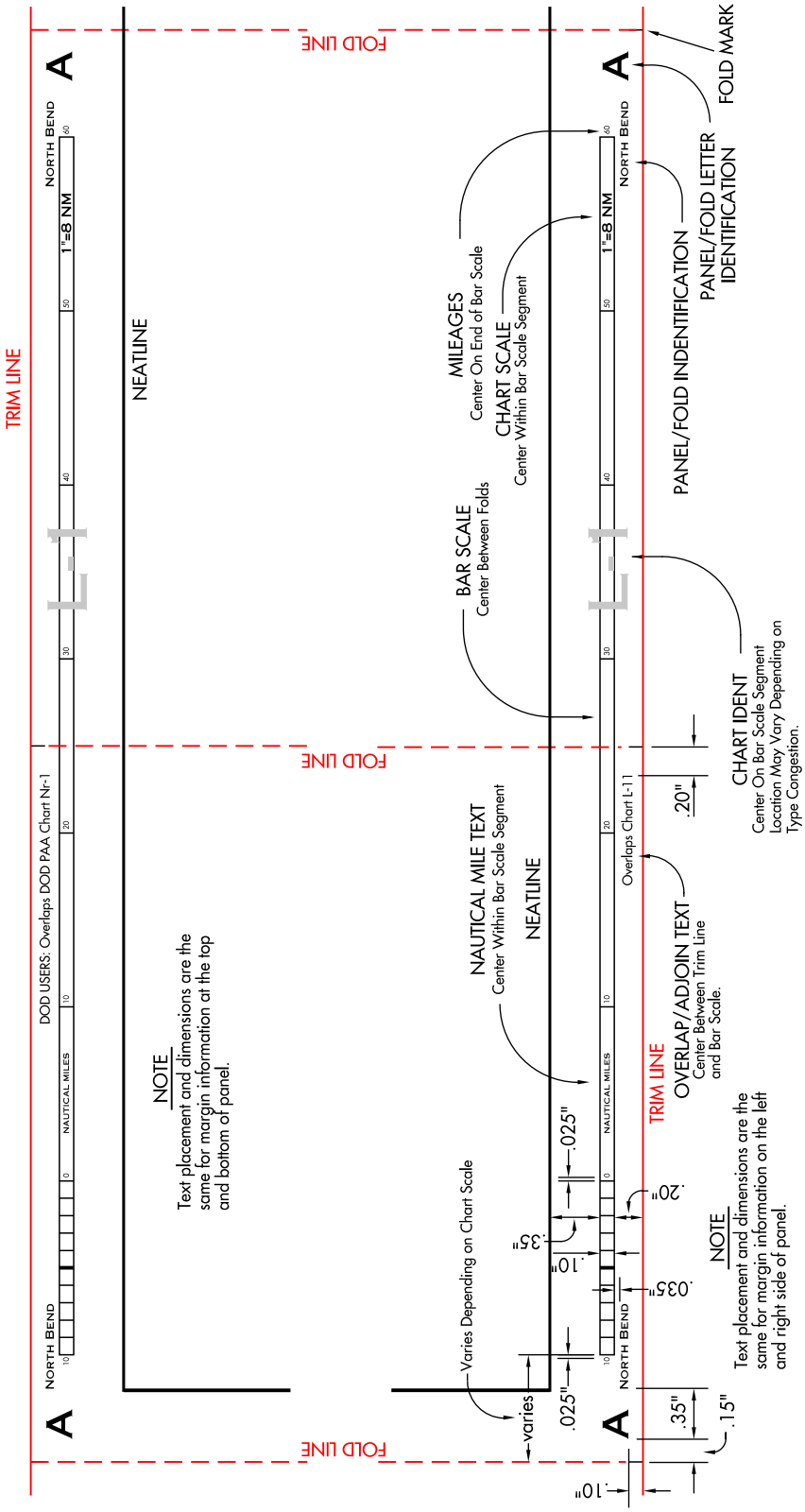

APPENDIX 41
MARGIN INFORMATION - U.S. & ALASKA (CONTINUED)

Spacing - All Charts

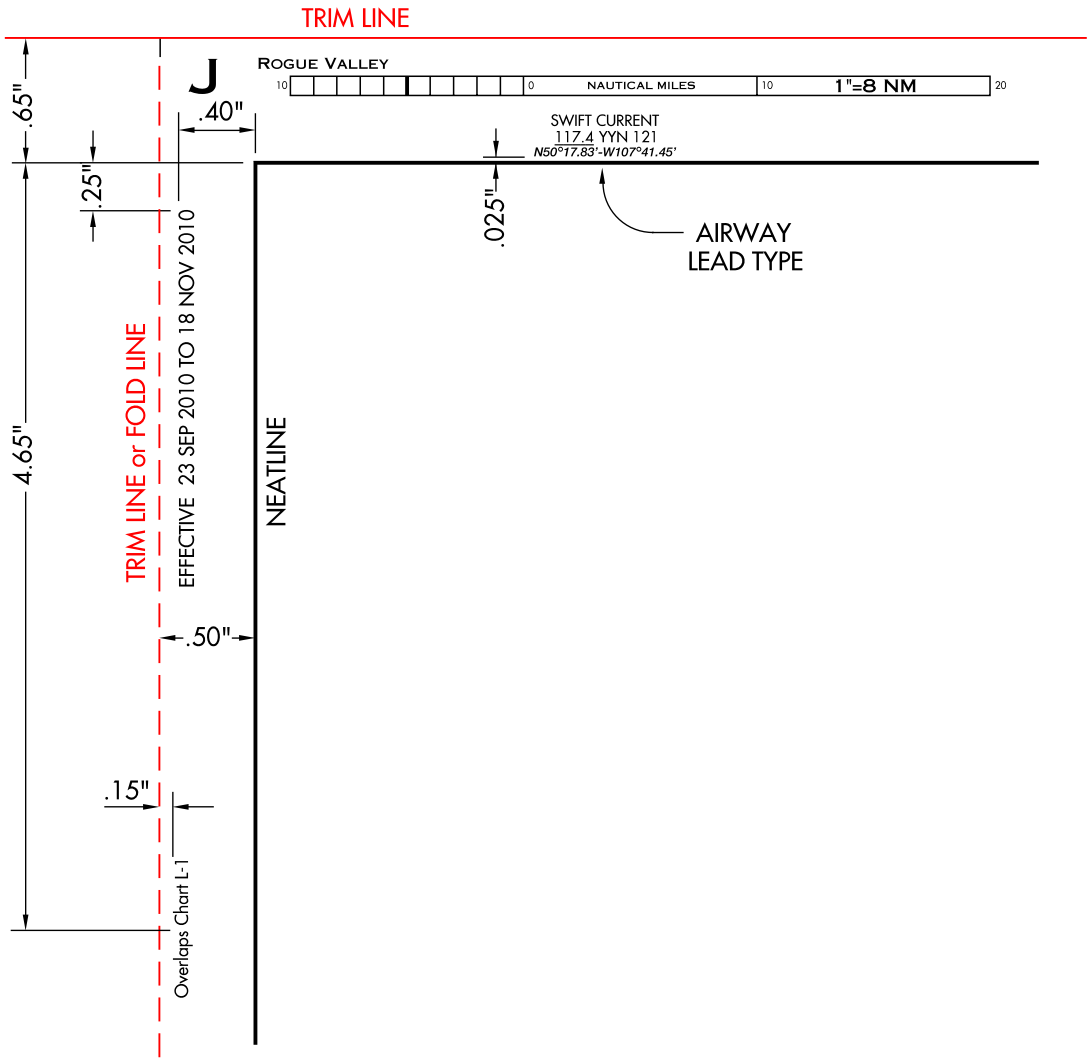

APPENDIX 41
MARGIN INFORMATION - U.S. & ALASKA (CONTINUED)

MARGIN INFORMATION - U.S. & ALASKA			
Panel Fold			
Letter	CAPS	.19" Copperplate Gothic 31/Black	H
City or NAVAID Identification	CAPS	.06" Copperplate Gothic 31/Black	PHOENIX
Fold Mark Weight & Length		.008"/0.1"/Black	|
Chart Identification	CAPS	.29" Copperplate Gothic 31/Color?	L-2
Chart Scale			
Units Text	CAPS	.04" Copperplate Gothic 31/Black	NAUTICAL MILES
Mileage Numbers		.04" Futura Medium/Black	20
Scale Text	CAPS	.06" Copperplate Gothic 31/Black	1"=8 NM
Scale Bar Lineweight		.008"/Black	
Effective Date (Even Side of Charts)	CAPS	.07" Futura Medium/Black	EFFECTIVE 18 NOV 2010 TO...
Adjoin Chart Text	C/L	.07" Futura Medium/Black	Overlaps Chart L-3

MARGIN INFORMATION - U.S. & ALASKA - AIRWAY/ROUTE INFORMATION			
Airway Route Text & Color			
VHF/UHF	CAPS	.06" Futura Medium/Black	MACON 112 9 MCM 76
LF/MF	CAPS	.06" Futura Medium/Brown	OSCARVILLE 251 OSE
LF/MF with DME			
LF/MF Data	CAPS	.06" Futura Medium/Brown	371 PDN 32 (109.5)
DME Data	CAPS	.06" Futura Medium/Black	
RNAV Waypoint	CAPS	.06" Futura Medium/Blue	DIBWO
Geographic Coordinates		VHF/UHF / LF/MF / RNAV	
Color		Black / Brown / Blue	N60°37.13'-W135°08.33' / N60°26.37'-W134°51.68' / N60°37.13'-W135°08.33'
Text		.05" Helvetica 66 Medium Italic	
Shutdown Status		VHF/UHF / LF/MF	
Color		45% Black / 45% Brown	
Lineweight		.006"	