APPENDIX O
SOLID AND HAZARDOUS WASTE

This Appendix contains background material, which supplements the material contained in the Solid and Hazardous Waste section of **Chapter 5**, **Environmental Consequences.** This appendix consists of the following sections:

- O.1 Hazardous Waste
- O.2 Phase I Environmental Site Assessment Locations for Existing (Proposed to be Removed) and Proposed Offsite Navaids

O.1 HAZARDOUS WASTE

The following section includes lists of hazardous materials and the different types of storage utilized at the Airport. Included are Underground Storage Tanks (UST), Aboveground Storage Tanks (AST), Underground Storage Tanks that have been entered in to the Illinois Environmental Protection Agency (IEPA) Leaking Underground Storage Tank (LUST) Program, and Hazardous Spills. O'Hare complies with all rules and regulations under the Leaking Underground Storage Tank (LUST) Act of 1988.

O.1.1 Underground and Aboveground Storage Tanks

The following table lists all the USTs located on the Airport. The maps showing the locations of the USTs can be found on **Exhibit 5.19-1**.

TABLE O-1
ACTIVE UNDERGROUND STORAGE TANKS
(KEY TO MAP ID IS LOCATED AT THE END OF THIS TABLE)

O'Hare ID Number	Capacity (gal.)	Contents	Tank Location
010-AAL-A-ORD	20,000	Diesel	AAL – GSE Building
011-AAL-A-ORD	20,000	Gasoline	Fuel Ctr.
013-AAL-A-ORD	4,000	Diesel	Cargo / Fuel
014-AAL-A-ORD	6,000	Gasoline	Cargo / Fuel
015-AAL-A-ORD	300	Rec. Oil Prod.	AA Maintenance Hangar #1
016-AAL-A-ORD	300	Rec. Oil Prod.	AA Maintenance Hangar #1
017-AAL-A-ORD	1,000	Motor Oil	GEM Building
018-AAL-A-ORD	1,000	Used Oil	GEM Building
019-AAL-A-ORD	550	Waste Fuel	GEM Building
020-AAL-A-ORD	550	Waste Fuel	GEM Building
021-AAL-A-ORD	20,000	Propylene Glycol	American Hangar 1
022-AAL-A-ORD	20,000	Gasoline	G-20
023-AAL-A-ORD	20,000	Diesel Fuel	Fuel Ctr.
024-AAL-A-ORD	1,000	Antifreeze	GEM Building

TABLE O-1 (CONTINUED)
ACTIVE UNDERGROUND STORAGE TANKS
(KEY TO MAP ID IS LOCATED AT THE END OF THIS TABLE)

O'Hare ID Number	Capacity (gal.)	Contents	Tank Location
025-AAL-A-ORD	550	Antifreeze	GEM Building
026-AAL-A-ORD	20,000	Gasoline	American Hangar 1
027-AAL-A-ORD	10,000	Gasoline	American Hangar 2
028-AAL-A-ORD	2,000	Used Oil	American Hangar 2
001-AMT-A-ORD	2,500	Diesel	SBC Garage
001-AVS-A-ORD	12,000	Gasoline	10000 Bessie Coleman
002-AVS-A-ORD	12,000	Gasoline	10000 Bessie Coleman
003-AVS-A-ORD	12,000	Gasoline	10000 Bessie Coleman
005-AVS-A-ORD	12,000	Gasoline	10000 Bessie Coleman
006-AVS-A-ORD	12,000	Diesel Fuel	10000 Bessie Coleman
001-BGT-A-ORD	12,000	Gasoline	580 Bessie Coleman
002-BGT-A-ORD	12,000	Gasoline	580 Bessie Coleman
003-BGT-A-ORD	12,000	Gasoline	580 Bessie Coleman
004-BGT-A-ORD	12,000	Diesel Fuel	580 Bessie Coleman
008-BGT-A-ORD	4,000	Heating Oil	580 Bessie Coleman
002-COC-A-ORD	1,000	Fuel Oil	Forestry Site
003-COC-A-ORD	20,000	Gasoline	AMC Building
004-COC-A-ORD	20,000	Diesel	AMC Building
005-COC-A-ORD	20,000	Diesel	AMC Building
001-CTA-A-ORD	4,000	Diesel	11601 W. Touhy Ave.
009-DAL-A-ORD	1,000	Gasoline	Delta Hangar
010-DAL-A-ORD	1,000	Diesel	Delta Hangar
011-DAL-A-ORD	12,000	Prop. Glycol	Delta Hangar
001-DLR-A-ORD	10,000	Gasoline	Bessie Coleman Dr.
001-DOA-A-ORD	20,000	Diesel	H & R Plant
002-DOA-A-ORD	20,000	Diesel	H & R Plant
003-DOA-A-ORD	20,000	Diesel	H & R Plant
004-DOA-A-ORD	20,000	Diesel	H & R Plant
005-DOA-A-ORD	20,000	Diesel	H & R Plant
006-DOA-A-ORD	20,000	Diesel	H & R Plant
007-DOA-A-ORD	20,000	Diesel	H & R Plant
008-DOA-A-ORD	20,000	Diesel	H & R Plant
009-DOA-A-ORD	2,500	Used Oil	H & R Plant
010-DOA-A-ORD	1,000	Heat Transfer Oil	H & R Plant
011-DOA-A-ORD	1,000	Heat Tranfer Oil	H & R Plant
013-DOA-A-ORD	2,000	Used Oil	AMC Building
014-DOA-A-ORD	4,000	Diesel	AMC Building
025-DOA-A-ORD	2,500	Diesel	Fire Rescue 1
027-DOA-A-ORD	4,000	Fire Foam (1)	Near American Hangar 2
028-DOA-A-ORD	4,000	Diesel	Fire Rescue 2
030-DOA-A-ORD	1,000	Fire Foam (1)	Fire Rescue 2
031-DOA-A-ORD	8,000	Rec. Oil Prod.	Oil Separator Number 1
032-DOA-A-ORD	8,000	Rec. Oil Prod.	East of Super Fuel Sattellite, West of M6
033-DOA-A-ORD	8,000	Rec. Oil Prod.	Oil Separator Number 4
034-DOA-A-ORD	8,000	Rec. Oil Prod.	Oil Separator Number 4
035-DOA-A-ORD	8,000	Diesel	South Airfield Lighting Vault

TABLE O-1 (CONTINUED)
ACTIVE UNDERGROUND STORAGE TANKS
(KEY TO MAP ID IS LOCATED AT THE END OF THIS TABLE)

O'Hare ID Number	Capacity (gal.)	Contents	Tank Location
064-DOA-A-ORD	4,000	Diesel	North Airfield Lighting Vault
065-DOA-A-ORD	1,000	Diesel	Bessie Coleman Lift Station
066-DOA-A-ORD	550	Diesel	ATS Maint. & Storage Facility
022-FAA-A-ORD	600	Diesel	FAA-ORD Location
001-FDX-A-ORD	10,000	Gasoline	Cargo Rd.
002-FDX-A-ORD	10,000	Diesel Fuel	Cargo Rd.
003-FDX-A-ORD	10,000	Gasoline	Cargo Rd.
004-FDX-A-ORD	550	Used Oil	Cargo Rd.
006-HTZ-A-ORD	6,000	Used Oil	10000 Bessie Coleman
007-HTZ-A-ORD	6,000	Motor Oil	10000 Bessie Coleman
009-HTZ-A-ORD	20,000	Gasoline	10000 Bessie Coleman
010-HTZ-A-ORD	20,000	Gasoline	10000 Bessie Coleman
011-HTZ-A-ORD	10,000	Diesel	10000 Bessie Coleman
001-LAT-A-ORD	50,000	Jet A	NW Corner of Hangar
002-LAT-A-ORD	50,000	Jet A	NW Corner of Hangar
003-LAT-A-ORD	50,000	Jet A	NW Corner of Hangar
004-LAT-A-ORD	50,000	Jet A	NW Corner of Hangar
005-LAT-A-ORD	50,000	Jet A	NW Corner of Hangar
006-LAT-A-ORD	50,000	Jet A	NW Corner of Hangar
007-LAT-A-ORD	50,000	Jet A	NW Corner of Hangar
008-LAT-A-ORD	50,000	Jet A	NW Corner of Hangar
009-LAT-A-ORD	50,000	Jet A	NW Corner of Hangar
010-LAT-A-ORD	50,000	Jet A	NW Corner of Hangar
011-LAT-A-ORD	50,000	Jet A	NW Corner of Hangar
012-LAT-A-ORD	50,000	Jet A	NW Corner of Hangar
013-LAT-A-ORD	50,000	Jet A	NW Corner of Hangar
014-LAT-A-ORD	50,000	Jet A	NW Corner of Hangar
015-LAT-A-ORD	50,000	Jet A	NW Corner of Hangar
016-LAT-A-ORD	50,000	Jet A	NW Corner of Hangar
017-LAT-A-ORD	50,000	Jet A	NW Corner of Hangar
018-LAT-A-ORD	50,000	Jet A	NW Corner of Hangar
019-LAT-A-ORD	50,000	Jet A	NW Corner of Hangar
020-LAT-A-ORD	50,000	Jet A	NW Corner of Hangar
021-LAT-A-ORD	50,000	Jet A	NW Corner of Hangar
022-LAT-A-ORD	50,000	Jet A	NW Corner of Hangar
001-NAL-A-ORD	550	Used Oil	Building 61
002-NAL-A-ORD	1,000	Gasoline	Building 61
001-NAT-A-ORD	20,000	Gasoline	560 Bessie Coleman
002-NAT-A-ORD	20,000	Gasoline	560 Bessie Coleman
003-NAT-A-ORD	20,000	Gasoline	560 Bessie Coleman
004-NAT-A-ORD	20,000	Diesel	560 Bessie Coleman
001-SIG-A-ORD	12,000	Aviation Gas	Signature Flight Services Terminal
002-SIG-A-ORD	20,000	Jet A	Signature Flight Services Terminal
003-SIG-A-ORD	20,000	Jet A	Signature Flight Services Terminal
004-SIG-A-ORD	20,000	Oil/Water Seperator	Signature Flight Services Terminal
022-UAL-A-ORD	20,000	Prop. Glycol	UAL Service Center
030-UAL-A-ORD	15,000	Diesel	Terminal 1/Gate C-16

TABLE O-1 (CONTINUED)
ACTIVE UNDERGROUND STORAGE TANKS
(KEY TO MAP ID IS LOCATED AT THE END OF THIS TABLE)

O'Hare ID Number	Capacity (gal.)	Contents	Tank Location
031-UAL-A-ORD	15,000	Gasoline	Terminal 1 / Gate C-15
033-UAL-A-ORD	20,000	Prop. Glycol	C Concourse / Gate C-11
034-UAL-A-ORD	20,000	Prop. Glycol	C Concourse / Gate C-11
035-UAL-A-ORD	20,000	Prop. Glycol	C Concourse / Gate C-11
036-UAL-A-ORD	20,000	Prop. Glycol	Terminal 1 / Concourse B
037-UAL-A-ORD	20,000	Prop. Glycol	Terminal 1 / Concourse B
038-UAL-A-ORD	20,000	Prop. Glycol	Terminal 1 / Concourse C
039-UAL-A-ORD	20,000	Prop. Glycol	Terminal 1 / Concourse C
040-UAL-A-ORD	20,000	Prop. Glycol	Terminal 1 / Concourse C
041-UAL-A-ORD	8,000	Diesel	UAL Reservations Center
042-UAL-A-ORD	550	Motor Oil	Terminal 1 / Gate B-2
043-UAL-A-ORD	550	Motor Oil	Terminal 1 / Gate B-2
044-UAL-A-ORD	15,000	Gasoline	Terminal 1 / Gate B-2
050-UAL-A-ORD	10,000	Diesel Fuel	Line Service Ctr.
051-UAL-A-ORD	10,000	Gasoline	Line Service Ctr.
073-UAL-A-ORD	10,000	Diesel Fuel	UAL GEM Building
074-UAL-A-ORD	10,000	Gasoline	UAL GEM Building
075-UAL-A-ORD	10,000	Gasoline	United Airlines Cargo Building
076-UAL-A-ORD	15,000	Diesel	United Airlines Cargo Building
077-UAL-A-ORD	30,000	Diesel	Concourse A (Gate B22)
078-UAL-A-ORD	30,000	Gasoline	Concourse A (Gate B22)
079-UAL-A-ORD	10,000	Gasoline	United Airlines Service Center
080-UAL-A-ORD	4,000	Diesel	---
081-UAL-A-ORD	20,000	Prop. Glycol	F Concourse / Gate F-9
001-USP-A-ORD	12,000	Gasoline	U.S. Post Office
002-USP-A-ORD	12,000	Diesel	U.S. Post Office
2042506-1-A (FAA)	600	Diesel	Substation
2042522-1-A (AGI)	50,000	Jet A	ORD Fuel Station – SW Cargo Area
2042522-2-A (AGI)	50,000	Jet A	ORD Fuel Station – SW Cargo Area
2042522-3-A (AGI)	50,000	Jet A	ORD Fuel Station – SW Cargo Area
2042522-4-A (AGI)	50,000	Jet A	ORD Fuel Station – SW Cargo Area
2042534-1-A (NAL)	10,000	Gasoline	Northwest Maintenance

TABLE O-1 (CONTINUED)
ACTIVE UNDERGROUND STORAGE TANKS
(KEY TO MAP ID IS LOCATED AT THE END OF THIS TABLE)

O'Hare ID Number	Capacity (gal.)	Contents	Tank Location

Key:
AAL – American Airlines
AGI – Airport Group International
AMT – Ameritech
AVS – Avis Car Rental
BGT – Budget Rental Car
COC – City of Chicago
CTA – Chicago Transit Authority
DAL – Delta Air Lines
DLR – Dollar Car Rental
DOA – Department of Aviation
FAA – Federal Aviation Administration
FDX – Federal Express
HTZ – Hertz Car Rental
LAT – Lockheed Air Terminal
NAL – Northwest Airlines
NAT – National Car Rental
SIG – Signature Flight Services
UAL – United Airlines
USP – United States Post Office

Note: "---" Location not listed in UST Database.

Source: Email from Marlene Velez, MACTEC, to Landrum & Brown [CCT], regarding location of Active Underground Storage Tanks at O'Hare International Airport, November 18, 2004.

TABLE O-2
ACTIVE AND INACTIVE UNDERGROUND STORAGE TANKS
(KEY TO MAP ID IS LOCATED AT THE END OF THIS TABLE)

O'Hare ID Number	Status	Capacity (gal.)	Contents	Tank Location
001-AMT-A-ORD	Currently in Use	2,500	Diesel	SBC Garage
001-USP-A-ORD	Currently in Use	12,000	Gasoline	Irving Park Rd.
002-USP-A-ORD	Currently in Use	12,000	Diesel	Irving Park Rd.
009-DAL-A-ORD	Currently in Use	1,000	Gasoline	Delta Hangar
010-DAL-A-ORD	Currently in Use	1,000	Diesel	Delta Hangar
011-DAL-A-ORD	Currently in Use	12,000	Prop. Glycol	Delta Hangar
001-DLR-A-ORD	Currently in Use	10,000	Gasoline	Bessie Coleman Dr.
001-AVS-A-ORD	Currently in Use	12,000	Gasoline	10000 Bessie Coleman Dr.
002-AVS-A-ORD	Currently in Use	12,000	Gasoline	10000 Bessie Coleman Dr.
003-AVS-A-ORD	Currently in Use	12,000	Gasoline	10000 Bessie Coleman Dr.
004-AVS-B-ORD	Abandoned	10,000	Gasoline	---
005-AVS-A-ORD	Currently in Use	12,000	Gasoline	10000 Bessie Coleman Dr.
006-AVS-A-ORD	Currently in Use	12,000	Diesel Fuel	10000 Bessie Coleman Dr.
007-AVS-I-ORD	Inactive	850	Wind. Wash. Fld.	---
009-AVS-I-ORD	Inactive	1,500	Used Oil	---
010-AVS-I-ORD	Inactive	850	Antifreeze	---
011-AVS-I-ORD	Inactive	6,000	Motor Oil	---
012-AVS-I-ORD	Inactive	850	Trans. Fluid	---
001-BGT-A-ORD	Currently in Use	12,000	Gasoline	580 Bessie Coleman Dr.
002-BGT-A-ORD	Currently in Use	12,000	Gasoline	580 Bessie Coleman Dr.
003-BGT-A-ORD	Currently in Use	12,000	Gasoline	580 Bessie Coleman Dr.
004-BGT-A-ORD	Currently in Use	12,000	Diesel Fuel	580 Bessie Coleman Dr.
008-BGT-A-ORD	Currently in Use	4,000	Heating Oil	580 Bessie Coleman Dr.
001-FDX-A-ORD	Currently in Use	10,000	Diesel Fuel	Cargo Rd.
002-FDX-A-ORD	Currently in Use	10,000	Gasoline	Cargo Rd.
003-FDX-A-ORD	Currently in Use	10,000	Gasoline	Cargo Rd.
004-FDX-A-ORD	Currently in Use	550	Used Oil	Cargo Rd.
001-BAE-B-ORD	Abandoned- Filled with Inert Material	Unknown	Gasoline	---
006-AFR-I-ORD	Temporarily Out of Use	300	Rec. Oil Prod.	---
016-AFR-B-ORD	Abandoned	40,000	#5 Fuel Oil	---
017-AFR-B-ORD	Abandoned	40,000	#5 Fuel Oil	---
018-AFR-B-ORD	Abandoned	40,000	#5 Fuel Oil	---
019-AFR-B-ORD	Abandoned	40,000	#5 Fuel Oil	---
020-AFR-I-ORD	Temporarily Out of Use	4,000	Waste Deicer	---
021-AFR-I-ORD	Out of Service	12,000	JP-8 Jet Fuel	---
026-AFR-I-ORD	Temporarily Out of Use	150	Rec. Oil Prod.	---
027-AFR-I-ORD	Temporarily Out of Use	600	Rec. Oil Prod.	---
028-AFR-I-ORD	Temporarily Out of Use	150	Rec. Oil Prod.	---
029-AFR-I-ORD	Temporarily Out of Use	175	Rec. Oil Prod.	---

TABLE O-2 (CONTINUED)
ACTIVE AND INACTIVE UNDERGROUND STORAGE TANKS
(KEY TO MAP ID IS LOCATED AT THE END OF THIS TABLE)

O'Hare ID Number	Status	Capacity (gal.)	Contents	Tank Location
030-AFR-I-ORD	Temporarily Out of Use	450	Rec. Oil Prod.	---
001-FAA-B-ORD	Abandoned	2,000	Diesel	---
022-FAA-A-ORD	Currently in Use	600	Diesel	FAA-ORD Location
001-CTA-A-ORD	Currently in Use	4,000	Diesel	11601 W. Touhy Ave.
001-NAL-A-ORD	Currently in Use	550	Used Oil	Building 61
002-NAL-A-ORD	Currently in Use	1,000	Gasoline	Building 61
004-NAL-I-ORD	Permanently Out of Use	2,000	Used Oil	---
006-NAL-I-ORD	Permanently Out of Use	10,000	Gasoline	---
007-NAL-I-ORD	Permanently Out of Use	10,000	Methanol/ Water	---
001-DOA-A-ORD	Currently in Use	20,000	Diesel	H & R Plant
002-DOA-A-ORD	Currently in Use	20,000	Diesel	H & R Plant
003-DOA-A-ORD	Currently in Use	20,000	Diesel	H & R Plant
004-DOA-A-ORD	Currently in Use	20,000	Diesel	H & R Plant
005-DOA-A-ORD	Currently in Use	20,000	Diesel	H & R Plant
006-DOA-A-ORD	Currently in Use	20,000	Diesel	H & R Plant
007-DOA-A-ORD	Currently in Use	20,000	Diesel	H & R Plant
008-DOA-A-ORD	Currently in Use	20,000	Diesel	H & R Plant
009-DOA-A-ORD	Currently in Use	2,500	Used Oil	H & R Plant
010-DOA-A-ORD	Currently in Use	1,000	Heat Transfer Oil	H & R Plant
011-DOA-A-ORD	Currently in Use	1,000	Heat Transfer Oil	H & R Plant
013-DOA-A-ORD	Currently in Use	2,000	Used Oil	AMC Building
014-DOA-A-ORD	Currently in Use	4,000	Diesel	AMC Building
025-DOA-A-ORD	Currently in Use	2,500	Diesel	Fire Rescue 1
027-DOA-A-ORD	Currently in Use	4,000	Fire Foam	Fire Rescue 1
028-DOA-A-ORD	Currently in Use	4,000	Diesel	Fire Rescue 2
030-DOA-A-ORD	Currently in Use	1,000	Fire Foam	Fire Rescue 2
031-DOA-A-ORD	Currently in Use	8,000	Rec. Oil Prod.	Oil Seperator Number 1
032-DOA-A-ORD	Currently in Use	8,000	Rec. Oil Prod.	E. of Super Fuel Sattellite, W. of M6
033-DOA-A-ORD	Currently in Use	8,000	Rec. Oil Prod.	Oil Seperator Number 4
034-DOA-A-ORD	Currently in Use	8,000	Rec. Oil Prod.	Oil Seperator Number 4
035-DOA-A-ORD	Currently in Use	8,000	Diesel	So. Lighting Vault
064-DOA-A-ORD	Currently in Use	4,000	Diesel	North Lighting Vault
065-DOA-A-ORD	Currently in Use	1,000	Diesel	Bessie Coleman Dr.
066-DOA-A-ORD	Currently in Use	550	Diesel	ATS
001-LAT-A-ORD	Currently in Use	50,000	Jet A	NW Corner of Hangar Area
002-LAT-A-ORD	Currently in Use	50,000	Jet A	NW Corner of Hangar Area
003-LAT-A-ORD	Currently in Use	50,000	Jet A	NW Corner of Hangar Area
004-LAT-A-ORD	Currently in Use	50,000	Jet A	NW Corner of Hangar Area
005-LAT-A-ORD	Currently in Use	50,000	Jet A	NW Corner of Hangar Area
006-LAT-A-ORD	Currently in Use	50,000	Jet A	NW Corner of Hangar Area
007-LAT-A-ORD	Currently in Use	50,000	Jet A	NW Corner of Hangar Area
008-LAT-A-ORD	Currently in Use	50,000	Jet A	NW Corner of Hangar Area
009-LAT-A-ORD	Currently in Use	50,000	Jet A	NW Corner of Hangar Area
010-LAT-A-ORD	Currently in Use	50,000	Jet A	NW Corner of Hangar Area
011-LAT-A-ORD	Currently in Use	50,000	Jet A	NW Corner of Hangar Area

TABLE O-2 (CONTINUED)
ACTIVE AND INACTIVE UNDERGROUND STORAGE TANKS
(KEY TO MAP ID IS LOCATED AT THE END OF THIS TABLE)

O'Hare ID Number	Status	Capacity (gal.)	Contents	Tank Location
012-LAT-A-ORD	Currently in Use	50,000	Jet A	NW Corner of Hangar Area
013-LAT-A-ORD	Currently in Use	50,000	Jet A	NW Corner of Hangar Area
014-LAT-A-ORD	Currently in Use	50,000	Jet A	NW Corner of Hangar Area
015-LAT-A-ORD	Currently in Use	50,000	Jet A	NW Corner of Hangar Area
016-LAT-A-ORD	Currently in Use	50,000	Jet A	NW Corner of Hangar Area
017-LAT-A-ORD	Currently in Use	50,000	Jet A	NW Corner of Hangar Area
018-LAT-A-ORD	Currently in Use	50,000	Jet A	NW Corner of Hangar Area
019-LAT-A-ORD	Currently in Use	50,000	Jet A	NW Corner of Hangar Area
020-LAT-A-ORD	Currently in Use	50,000	Jet A	NW Corner of Hangar Area
021-LAT-A-ORD	Currently in Use	50,000	Jet A	NW Corner of Hangar Area
022-LAT-A-ORD	Currently in Use	50,000	Jet A	NW Corner of Hangar Area
042-LAT-I-ORD	Permanently Out of Use	500	Kerosene	---
043-LAT-I-ORD	Permanently Out of Use	500	Kerosene	---
001-COC-I-ORD	Permanently Out of Use	1,000	Gasoline	---
002-COC-A-ORD	Currently in Use	1,000	Fuel Oil	Forestry Site
003-COC-A-ORD	Currently in Use	20,000	Gasoline	AMC Building
004-COC-A-ORD	Currently in Use	20,000	Diesel	AMC Building
005-COC-A-ORD	Currently in Use	20,000	Diesel	AMC Building
003-UAL-B-ORD	Abandoned-Filled with Inert Material	20,000	Prop. Glycol	---
004-UAL-B-ORD	Abandoned-Filled with Inert Material	20,000	Prop. Glycol	---
012-UAL-B-ORD	Abandoned-Filled with Inert Material	5,000	Fuel Oil	---
013-UAL-B-ORD	Abandoned-Filled with Inert Material	20,000	Prop. Glycol	---
022-UAL-A-ORD	Currently in Use	20,000	Prop. Glycol	UAL Service Center
030-UAL-A-ORD	Currently in Use	15,000	Diesel	Terminal 1/ Gate C-16
031-UAL-A-ORD	Currently in Use	15,000	Gasoline	Terminal 1/ Gate C-15
033-UAL-A-ORD	Currently in Use	20,000	Prop. Glycol	C Concourse/Gate C-11
034-UAL-A-ORD	Currently in Use	20,000	Prop. Glycol	C Concourse/Gate C-11
035-UAL-A-ORD	Currently in Use	20,000	Prop. Glycol	C Concourse/Gate C-11
036-UAL-A-ORD	Currently in Use	20,000	Prop. Glycol	B Concourse
037-UAL-A-ORD	Currently in Use	20,000	Prop. Glycol	B Concourse
038-UAL-A-ORD	Currently in Use	20,000	Prop. Glycol	C Concourse
039-UAL-A-ORD	Currently in Use	20,000	Prop. Glycol	C Concourse
040-UAL-A-ORD	Currently in Use	20,000	Prop. Glycol	C Concourse
041-UAL-A-ORD	Currently in Use	8,000	Diesel	UAL Reservation Center
042-UAL-A-ORD	Currently in Use	550	Motor Oil	Terminal 1/Gate B-2
043-UAL-A-ORD	Currently in Use	550	Motor Oil	Terminal 1/Gate B-2
044-UAL-A-ORD	Currently in Use	15,000	Gasoline	Terminal 1/ Gate B-2
050-UAL-A-ORD	Currently in Use	10,000	Diesel Fuel	Line Service Ctr.
051-UAL-A-ORD	Currently in Use	10,000	Gasoline	Line Service Ctr.
073-UAL-A-ORD	Currently in Use	10,000	Diesel Fuel	UAL GEM Building
074-UAL-A-ORD	Currently in Use	10,000	Gasoline	UAL GEM Building
075-UAL-A-ORD	Currently in Use	10,000	Gasoline	Southwest Cargo Area
076-UAL-A-ORD	Currently in Use	15,000	Diesel	Southwest Cargo Area

TABLE O-2 (CONTINUED)
ACTIVE AND INACTIVE UNDERGROUND STORAGE TANKS
(KEY TO MAP ID IS LOCATED AT THE END OF THIS TABLE)

O'Hare ID Number	Status	Capacity (gal.)	Contents	Tank Location
077-UAL-A-ORD	Currently in Use	30,000	Diesel	Gate B22
078-UAL-A-ORD	Currently in Use	30,000	Gasoline	Gate B22
079-UAL-A-ORD	Currently in Use	10,000	Gasoline	UAL Service Center
080-UAL-A-ORD	Currently in Use	4,000	Diesel	UAL Service Center
010-AAL-A-ORD	Currently in Use	20,000	Diesel	American Hangar 1
011-AAL-A-ORD	Currently in Use	20,000	Gasoline	Fuel Ctr.
013-AAL-A-ORD	Currently in Use	4,000	Diesel	Cargo / Fuel
014-AAL-A-ORD	Currently in Use	6,000	Gasoline	Cargo / Fuel
015-AAL-A-ORD	Currently in Use	300	Rec. Oil Prod.	AA Maintenance Hangar #1
016-AAL-A-ORD	Currently in Use	300	Rec. Oil Prod.	AA Maintenance Hangar #1
017-AAL-A-ORD	Currently in Use	1,000	Motor Oil	GEM Building
018-AAL-A-ORD	Currently in Use	1,000	Used Oil	GEM Building
019-AAL-A-ORD	Currently in Use	550	Waste Fuel	GEM Building
020-AAL-A-ORD	Currently in Use	550	Waste Fuel	GEM Building
021-AAL-A-ORD	Currently in Use	20,000	Propylene Glycol	American Hangar 1
022-AAL-A-ORD	Currently in Use	20,000	Gasoline	G-20
023-AAL-A-ORD	Currently in Use	20,000	Diesel Fuel	Fuel Ctr.
024-AAL-A-ORD	Currently in Use	1,000	Antifreeze	GEM Building
025-AAL-A-ORD	Currently in Use	550	Antifreeze	GEM Building
026-AAL-A-ORD	Currently in Use	20,000	Gasoline	American Hangar 1
027-AAL-A-ORD	Currently in Use	10,000	Gasoline	American Hangar 2
028-AAL-A-ORD	Currently in Use	2,000	Used Oil	American Hangar 2
030-AAL-B-ORD	Abandoned-Filled with Inert Material	10,000	Gasoline	---
001-NAT-A-ORD	Currently in Use	20,000	Gasoline	560 Bessie Coleman Dr.
002-NAT-A-ORD	Currently in Use	20,000	Gasoline	560 Bessie Coleman Dr.
003-NAT-A-ORD	Currently in Use	20,000	Gasoline	560 Bessie Coleman Dr.
004-NAT-A-ORD	Currently in Use	20,000	Diesel	560 Bessie Coleman Dr.
006-HTZ-A-ORD	Currently in Use	6,000	Used Oil	10000 Bessie Coleman Dr.
007-HTZ-A-ORD	Currently in Use	6,000	Motor Oil	10000 Bessie Coleman Dr.
009-HTZ-A-ORD	Currently in Use	20,000	Gasoline	10000 Bessie Coleman Dr.
010-HTZ-A-ORD	Currently in Use	20,000	Gasoline	10000 Bessie Coleman Dr.
011-HTZ-A-ORD	Currently in Use	10,000	Diesel	10000 Bessie Coleman Dr.
001-SIG-A-ORD	Currently in Use	12,000	Aviation Gas	Signature Flight Services Terminal
002-SIG-A-ORD	Currently in Use	20,000	Jet A	Signature Flight Services Terminal
003-SIG-A-ORD	Currently in Use	20,000	Jet A	Signature Flight Services Terminal
004-SIG-A-ORD	Currently in Use	20,000	Jet A	Signature Flight Services Terminal
2042506-1-A (FAA)	Currently in Use	600	Diesel	Substation
2042522-1-A (AGI)	Currently in Use	50,000	Jet A	ORD Fuel Station – SW Cargo Area
2042522-2-A (AGI)	Currently in Use	50,000	Jet A	ORD Fuel Station – SW Cargo Area
2042522-3-A (AGI)	Currently in Use	50,000	Jet A	ORD Fuel Station – SW Cargo Area
2042522-4-A (AGI)	Currently in Use	50,000	Jet A	ORD Fuel Station – SW Cargo Area
2042534-1-A (NAL)	Currently in Use	10,000	Gasoline	Northwest Maintenance

TABLE O-2 (CONTINUED)
ACTIVE AND INACTIVE UNDERGROUND STORAGE TANKS
(KEY TO MAP ID IS LOCATED AT THE END OF THIS TABLE)

O'Hare ID Number	Status	Capacity (gal.)	Contents	Tank Location

Key:
AAL – American Airlines
AFR – Air Force Reserve
AGI – Airport Group International
AMT – Ameritech
AVS – Avis Car Rental
BAE – BAX Global
BGT – Budget Rental Car
COC – City of Chicago
CTA – Chicago Transit Authority
DAL – Delta Air Lines
DLR – Dollar Car Rental
DOA – Department of Aviation
FAA – Federal Aviation Administration
FDX – Federal Express
HTZ – Hertz Car Rental
LAT – Lockheed Air Terminal
NAL – Northwest Airlines
NAT – National Car Rental
SIG – Signature Flight Services
UAL – United Airlines
USP – United states Post Office

Notes: USTs classified as "Removed" in the Department of Aviation Underground Storage Tank Database are not included in this table.
"---" Location not listed in UST Database.

Source: Department of Aviation Underground Storage Tank Database, October 2003.

TABLE O-3
ABOVEGROUND STORAGE TANKS
(KEY TO MAP ID IS LOCATED AT THE END OF THIS TABLE)

O'Hare ID Number	Status	Capacity (gal.)	Contents	Tank Location
ABE-002-AST	Currently in Use	500	Gasoline	---
ABE-001-AST	Currently in Use	500	Gasoline	---
AGI-012-AST Autogas AST 2	Currently in Use	15,000	Gasoline	Tank Farm
AGI-017-AST	Currently in Use	10,000	Jet A	---
AGI-023-AST	Currently in Use	15,000	Jet A	---
AGI-010-AGI Autogas AST 1	Currently in Use	15,000	Gasoline	Tank Farm
AGI-008-AST Glycol AST 3	Currently in Use	25,000	Prop glycol	Tank Farm
AGI-005-AST OAL AST 3	Currently in Use	2,814,000	Jet fuel	Tank Farm
AGI-006-AST OAL AST 2	Currently in Use	2,814,000	Jet fuel	Tank Farm
AGI-007-AST OAL AST 1	Currently in Use	2,814,000	Jet fuel	Tank Farm
AGI-002-AST Glycol AST 2	Currently in Use	25,000	Prop glycol	Tank Farm
AGI-004-AST Glycol AST 1	Currently in Use	25,000	Prop glycol	Tank Farm
AGI-001-AST JFST AST 2	Currently in Use	2,814,000	Jet fuel	Tank Farm
AGI-009-AST FST AST 3	Currently in Use	2,814,000	Jet fuel	Tank Farm
AGI-016-AST	Currently in Use	1,500	Gasoline	---
AGI-015-AST	Currently in Use	1,200	Jet A	---
AGI-020-AST	Currently in Use	10,000	Jet A	---
AGI-013-AST JFST AST 4	Currently in Use	2,814,000	Jet fuel	Tank Farm
AGI-003-AST OAL AST 4	Currently in Use	2,814,000	Jet fuel	Tank Farm
AGI-011-AST JFST AST 1	Currently in Use	2,814,000	Jet fuel	Tank Farm
AGI-014-AST	Currently in Use	1,500	Jet A	---
AAL-026-AST	Currently in Use	2,100	Type I and type IV glycol	Gate H2
AAL-047-AST	Currently in Use	2,100	Type I and type IV glycol	Gate H18
AAL-032-AST	Currently in Use	2,100	Type I and type IV glycol	Gate K2
AAL-024-AST	Currently in Use	2,100	Type I and type IV glycol	Gate H2
AAL-023-AST	Currently in Use	2,100	Type I and type IV glycol	Gate H2
AAL-027-AST	Currently in Use	2,100	Type I and type IV glycol	Gate H2
AAL-025-AST	Currently in Use	2,100	Type I and type IV glycol	Gate H2
AAL-028-AST	Currently in Use	2,100	Type I and type IV glycol	Gate H2
AAL-029-AST	Currently in Use	2,100	Type I and type IV glycol	Gate H2
AAL-022-AST	Currently in Use	2,100	Type I and type IV glycol	Gate H2
AAL-031-AST	Currently in Use	2,100	Type I and type IV glycol	Gate K2
AAL-015-AST	Currently in Use	165	Anti-freeze	SWC-08
AAL-033-AST	Currently in Use	2,100	Type I and type IV glycol	Gate K2
AAL-034-AST	Currently in Use	2,100	Type I and type IV glycol	Gate K2
AAL-035-AST	Currently in Use	2,100	Type I and type IV glycol	Gate K2
AAL-036-AST	Currently in Use	2,100	Type I and type IV glycol	Gate K2
AAL-037-AST	Currently in Use	2,100	Type I and type IV glycol	Gate K2
AAL-030-AST	Currently in Use	2,100	Type I and type IV glycol	Gate K2
AAL-020-AST	Currently in Use	20,000	Propylene glycol	Fuel ctr bldg
AAL-083-AST	Currently in Use	5,000	Jet A	---
AAL-082-AST	Currently in Use	10,000	Jet A	---
AAL-081-AST	Currently in Use	1,200	Gasoline	---
AAL-080-AST	Currently in Use	1,000	Gasoline	---

TABLE O-3 (CONTINUED)
ABOVEGROUND STORAGE TANKS
(KEY TO MAP ID IS LOCATED AT THE END OF THIS TABLE)

O'Hare ID Number	Status	Capacity (gal.)	Contents	Tank Location
AAL-079-AST	Currently in Use	700	Gasoline	---
AAL-077-AST	Currently in Use	2,500	Gasoline	---
AAL-001-AST	Currently in Use	550	Waste skydrol	HA-01 (bay 1)
AAL-013-AST	Currently in Use	650	Hydraulic fluid	HA-13 (G.E.M.)
AAL-018-AST	Currently in Use	240	Motor oil	Terminal (K-10 shop)
AAL-010-AST	Currently in Use	550	Waste skydrol	HA-13 (bay 10)
AAL-021-AST	Currently in Use	20,000	Propylene glycol	Fuel ctr bldg
AAL-040-AST	Currently in Use	2,100	Type I and type IV glycol	Gate H18
AAL-039-AST	Currently in Use	2,100	Type I and type IV glycol	Gate H18
AAL-017-AST	Currently in Use	250	Motor oil	Terminal (H-17)
AAL-016-AST	Currently in Use	275	Motor oil	Terminal (G-9)
AAL-014-AST	Currently in Use	240	Used engine oil	SWC-08
AAL-012-AST	Currently in Use	650	Anti-freeze	HA-13 (G.E.M.)
AAL-011-AST	Currently in Use	650	Engine oil	HA-13 (G.E.M.)
AAL-019-AST	Currently in Use	20,000	Propylene glycol (types II and IV)	Fuel ctr bldg
AAL-071-AST	Currently in Use	2,100	Type I and type IV glycol	GEM
AAL-066-AST	Currently in Use	2,000	Type I and type IV glycol	Fueling Ctr
AAL-068-AST	Currently in Use	2,100	Type I and type IV glycol	Fueling Ctr
AAL-067-AST	Currently in Use	2,000	Type I and type IV glycol	Fueling Ctr
AAL-006-AST	Currently in Use	240	Diesel (sumped fuel)	HA-01 (bldg 724)
AAL-084-AST	Currently in Use	10,000	Jet A	---
AAL-002-AST	Currently in Use	550	Waste oil	HA-01 (bay 3)
AAL-038-AST	Currently in Use	2,100	Type I and type IV glycol	Gate H18
AAL-003-AST	Currently in Use	550	Waste oil	HA-01 (bay 5)
AAL-004-AST	Currently in Use	250	Engine oil	HA-01 (trit. bldg)
AAL-065-AST	Currently in Use	2,000	Type I and type IV glycol	Fueling Ctr
AAL-070-AST	Currently in Use	2,100	Type I and type IV glycol	Fueling Ctr
AAL-009-AST	Currently in Use	550	Waste oil	HA-02 (bldg 725)
AAL-072-AST	Currently in Use	2,100	Type I and type IV glycol	GEM
AAL-073-AST	Currently in Use	2,000	Type I and type IV glycol	GEM
AAL-074-AST	Currently in Use	2,000	Type I and type IV glycol	GEM
AAL-075-AST	Currently in Use	2,000	Type I and type IV glycol	GEM
AAL-076-AST	Currently in Use	2,000	Type I and type IV glycol	GEM
AAL-085-AST	Currently in Use	700	Gasoline	---
AAL-005-AST	Currently in Use	240	Diesel (sumped fuel)	HA-01 (bldg 724)
AAL-008-AST	Currently in Use	550	Waste oil	HA-02 (bldg 725)
AAL-007-AST	Currently in Use	240	Diesel (sumped fuel)	HA-01 (bldg 724)
AAL-069-AST	Currently in Use	2,100	Type I and type IV glycol	Fueling Ctr
AAL-050-AST	Currently in Use	2,100	Type I and type IV glycol	Gate H18
AAL-041-AST	Currently in Use	2,100	Type I and type IV glycol	Gate H18
AAL-042-AST	Currently in Use	2,100	Type I and type IV glycol	Gate H18
AAL-043-AST	Currently in Use	2,100	Type I and type IV glycol	Gate H18
AAL-044-AST	Currently in Use	2,100	Type I and type IV glycol	Gate H18
AAL-045-AST	Currently in Use	2,100	Type I and type IV glycol	Gate H18
AAL-046-AST	Currently in Use	2,100	Type I and type IV glycol	Gate H18

TABLE O-3 (CONTINUED)
ABOVEGROUND STORAGE TANKS
(KEY TO MAP ID IS LOCATED AT THE END OF THIS TABLE)

O'Hare ID Number	Status	Capacity (gal.)	Contents	Tank Location
AAL-048-AST	Currently in Use	2,100	Type I and type IV glycol	Gate H18
AAL-049-AST	Currently in Use	2,100	Type I and type IV glycol	Gate H18
AAL-064-AST	Currently in Use	2,000	Type I and type IV glycol	Fueling Ctr
AAL-051-AST	Currently in Use	2,100	Type I and type IV glycol	Gate H18
AAL-052-AST	Currently in Use	2,100	Type I and type IV glycol	Gate H18
AAL-060-AST	Currently in Use	2,100	Type I and type IV glycol	Gate H18
AAL-063-AST	Currently in Use	2,000	Type I and type IV glycol	Fueling Ctr
AAL-062-AST	Currently in Use	2,100	Type I and type IV glycol	Gate H18
AAL-061-AST	Currently in Use	2,100	Type I and type IV glycol	Gate H18
AAL-053-AST	Currently in Use	2,100	Type I and type IV glycol	Gate H18
AAL-059-AST	Currently in Use	2,100	Type I and type IV glycol	Gate H18
AAL-058-AST	Currently in Use	2,100	Type I and type IV glycol	Gate H18
AAL-057-AST	Currently in Use	2,100	Type I and type IV glycol	Gate H18
AAL-056-AST	Currently in Use	2,100	Type I and type IV glycol	Gate H18
AAL-055-AST	Currently in Use	2,100	Type I and type IV glycol	Gate H18
AAL-054-AST	Currently in Use	2,100	Type I and type IV glycol	Gate H18
ABE-001-AST	Currently in Use	500	Gasoline	---
ABE-002-AST	Currently in Use	500	Gasoline	---
AEA-002-AST	Currently in Use	3,000	Jet A	---
AEA-003-AST	Currently in Use	3,000	Jet A	---
AEA-004-AST	Currently in Use	3,000	Jet A	---
AEA-005-AST	Currently in Use	3,000	Jet A	---
AEA-006-AST	Currently in Use	3,000	Jet A	---
AEA-001-AST	Currently in Use	3,000	Jet A	---
AGI-001-AST JFST AST 2	Currently in Use	2,814,000	Jet Fuel	Tank Farm
AGI-002-AST Glycol AST 2	Currently in Use	25,000	Prop glycol	Tank Frm
AGI-003-AST OAL AST 4	Currently in Use	2,814,000	Jet Fuel	Tank Farm
AGI-004 AST Glycol AST 1	Currently in Use	25,000	Prop glycol	Tank Farm
AGI-005-AST OAL AST 3	Currently in Use	2,814,000	Jet Fuel	Tank Farm
AGI-006-AST OAL AST 2	Currently in Use	2,814,000	Jet Fuel	Tank Farm
AGI-007-AST OAL AST 1	Currently in Use	2,814,000	Jet Fuel	Tank Farm
AGI-008 AST Glycol AST 3	Currently in Use	25,000	Prop glycol	Tank Farm
AGI-009-AST OAL FST 3	Currently in Use	2,814,000	Jet Fuel	Tank Farm
AGI-010-AGI Autogas AST 1	Currently in Use	15,000	Gasoline	Tank Farm
AGI-011-AST JFST AST 1	Currently in Use	2,814,000	Jet fuel	Tank Farm
AGI-012-AST Autogas AST 2	Currently in Use	15,000	Gasoline	Tank Farm
AGI-013-AST JFST AST 4	Currently in Use	2,814,000	Jet fuel	Tank Farm
AGI-014-AST	Currently in Use	1,500	Jet A	---
AGI-015-AST	Currently in Use	1,200	Jet A	---
AGI-016-AST	Currently in Use	1,500	Gasoline	---
AGI-017-AST	Currently in Use	10,000	Jet A	---
AGI-020-AST	Currently in Use	10,000	Jet A	---
AGI-023-AST	Currently in Use	15,000	Jet A	---
AVS-001-AST	Currently in Use	280	Motor oil	Enclosed storage area
AVS-002-AST	Currently in Use	1,000	Waste oil	CR-05
AVS-003-AST	Currently in Use	2,000	Motor oil	CR-05
BGT-004-AST	Currently in Use	120	Motor oil	CR-01

TABLE O-3 (CONTINUED)
ABOVEGROUND STORAGE TANKS
(KEY TO MAP ID IS LOCATED AT THE END OF THIS TABLE)

O'Hare ID Number	Status	Capacity (gal.)	Contents	Tank Location
BGT-003-AST	Currently in Use	1,500	Used oil	CR-01
BGT-001-AST	Currently in Use	240	Windshield washer fluid	Car wash bay
BGT-002-AST	Currently in Use	1,800	Motor oil	CR-01
CAL-001-AST	Currently in Use	2,000	Gasoline	---
CON-001-AST	Currently in Use	6,700	Propylene glycol - type I	GSE
DEL-007-AST	Currently in Use	250	Motor oil	GSE
DEL-003-AST	Currently in Use	125	Motor oil (tote)	Liquid storage rm
DEL-004-AST	Currently in Use	125	Hydraulic oil (tote)	Liquid storage rm
DEL-005-AST	Currently in Use	125	Transmission fluid (tote)	Liquid storage rm
DEL-006-AST	Currently in Use	250	Diesel	Pump House
DEL-008-AST	Currently in Use	250	Motor oil	GSE
DEL-012-AST	Currently in Use	2,000	Gasoline	---
DEL-002-AST	Currently in Use	10,000	Ethylene glycol type I	Terminal - between gates L-5 & L-7
DEL-001-AST	Currently in Use	10,000	Ethylene glycol type IV Ultra	Terminal - between gates L-5 & L-7
DEL-011-AST	Currently in Use	125	Transmission fluid (tote)	GSE
DEL-010-AST	Currently in Use	250	Antifreeze	GSE
DEL-009-AST	Currently in Use	250	Hydraulic oil	GSE
DOA-010-AST	Currently in Use	250	#2 fuel oil	H & R
DOA-019-AST	Currently in Use	280,000	Jet fuel JP-8	Military
DOA-024-AST	Inactive	10,000	Propylene glycol / urea	Military
DOA-017-AST	Currently in Use	500	Diesel	Radio Shop
DOA-016-AST	Currently in Use	500	Waste oil	ATS
DOA-015-AST	Currently in Use	1,000	Gasoline	AOR
DOA-014-AST	Currently in Use	450	Sodium hypochlorite	H & R
DOA-013-AST	Currently in Use	450	Sodium hypochlorite	H & R
DOA-021-AST	Currently in Use	1,000	Propylene glycol / urea	Military
DOA-011-AST	Currently in Use	250	#2 fuel oil	H & R
DOA-020-AST	Inactive	1,000	Diesel	Military
DOA-009-AST	Currently in Use	90,000	Deicing fluid	AMC
DOA-008-AST	Currently in Use	90,000	Deicing fluid	AMC
DOA-007-AST	Currently in Use	90,000	Deicing fluid	AMC
DOA-006-AST	Currently in Use	90,000	Deicing fluid	AMC
DOA-005-AST	Currently in Use	600	Waste anti-freeze	AMC
DOA-004-AST	Currently in Use	600	Anti-freeze	AMC
DOA-003-AST	Currently in Use	600	Motor oil	AMC
DOA-002-AST	Currently in Use	600	Motor oil	AMC
DOA-001-AST	Currently in Use	600	Hydraulic oil	AMC
DOA-012-AST	Currently in Use	450	Sodium hypochlorite	H & R
DOA-023-AST	Inactive	5,000	Propylene glycol / urea	Military
DOA-022-AST	Inactive	5,000	Propylene glycol / urea	Military
DOA-018-AST	Currently in Use	280,000	Jet fuel JP-8	Military
DLR-001-AST	Currently in Use	500	Waste oil	Mechanics shop
EGA-001-AST	Currently in Use	1,500	Gasoline	---
FAA-001-AST	Currently in Use	2,000	Fuel oil	FAA tower
FDX-011-AST	Currently in Use	10,000	Proplyene glycol - type I	SWC-01; Bldg 611

TABLE O-3 (CONTINUED)
ABOVEGROUND STORAGE TANKS
(KEY TO MAP ID IS LOCATED AT THE END OF THIS TABLE)

O'Hare ID Number	Status	Capacity (gal.)	Contents	Tank Location
				Aircraft Area
FDX-012-AST	Currently in Use	6,000	Proplyene glycol - type I	SWC-03; Bldg 612 Aircraft Area
FDX-013-AST	Currently in Use	1,800	Proplyene glycol - type II	Tanker truck
FDX-015-AST	Currently in Use	300	Antifreeze	SWC-01; Bldg 611 Vehicle Maintenance
FDX-005-AST	Currently in Use	550	Motor oil	SWC-01; Bldg 611 - GSE MX
FDX-018-AST	Currently in Use	1,800	Type I and type IV glycol	Tanker truck
FDX-025-AST	Currently in Use	500	Gasoline	---
FDX-026-AST	Currently in Use	500	Gasoline	---
FDX-027-AST	Currently in Use	500	Gasoline	---
FDX-019-AST	Currently in Use	1,800	Type I and type IV glycol	Tanker truck
FDX-014-AST	Currently in Use	1,800	Proplyene glycol - type II	Tanker truck
FDX-001-AST	Currently in Use	300	Waste oil	SWC-01; Bldg 611 - GSE MX
FDX-004-AST	Currently in Use	300	Motor oil	SWC-01; Bldg 611 - GSE MX
FDX-006-AST	Currently in Use	500	Unleaded gasoline	SWC-03; Bldg 612 Fuel Island / MX Shop
FDX-007-AST	Currently in Use	500	Diesel portable bowser	SWC-03; Bldg 612 Fuel Island / MX Shop
FDX-008-AST	Currently in Use	300	Waste antifreeze	SWC-01; Bldg 611 GSE MX
FDX-016-AST	Currently in Use	1,800	Type I and type IV glycol	Tanker truck
FDX-017-AST	Currently in Use	1,800	Type I and type IV glycol	Tanker truck
FDX-010-AST	Currently in Use	10,000	Proplyene glycol - type I	SWC-01; Bldg 611 Aircraft Area
FDX-002-AST	Currently in Use	300	Hydraulic oil	SWC-01; Bldg 611 - GSE MX
FDX-009-AST	Currently in Use	10,000	Proplyene glycol - type I	SWC-01; Bldg 611 Aircraft Area
FDX-020-AST	Currently in Use	180	Virgin antifreeze	SWC-03; Bldg 612
FDX-003-AST	Currently in Use	300	Motor oil	SWC-01; Bldg 611 - GSE MX
FDX-021-AST	Currently in Use	120	Virgin antifreeze	SWC-03; Bldg 612
FDX-024-AST	Currently in Use	250	Hydraulic oil	SWC-03; Bldg 612
FDX-022-AST	Currently in Use	280	Virgin motor oil	SWC-03; Bldg 612
FDX-023-AST	Currently in Use	280	Virgin hydraulic oil	SWC-03; Bldg 612
GGN-014-AST	Currently in Use	15,000	Jet A	---
GGN-012-AST	Currently in Use	3,000	Jet A	---
GGN-011-AST	Currently in Use	15,000	Jet A	---
GGN-015-AST	Currently in Use	2,200	Gasoline	---
GGN-016-AST	Currently in Use	15,000	Jet A	---
GGN-001-AST	Currently in Use	10,000	Jet A	---

TABLE O-3 (CONTINUED)
ABOVEGROUND STORAGE TANKS
(KEY TO MAP ID IS LOCATED AT THE END OF THIS TABLE)

O'Hare ID Number	Status	Capacity (gal.)	Contents	Tank Location
GGN-005-AST	Currently in Use	10,000	Jet A	---
GGN-010-AST	Currently in Use	15,000	Jet A	---
GGN-002-AST	Currently in Use	10,000	Jet A	---
GGN-013-AST	Currently in Use	15,000	Jet A	---
GGN-003-AST	Currently in Use	5,000	Jet A	---
GGN-004-AST	Currently in Use	2,200	Gasoline	---
GGN-009-AST	Currently in Use	15,000	Jet A	---
GGN-018-AST	Currently in Use	10,000	Jet A	---
GGN-007-AST	Currently in Use	2,200	Gasoline	---
GGN-007-AST	Currently in Use	2,200	Gasoline	---
GGN-008-AST	Currently in Use	10,000	Jet A	---
GGN-021-AST	Currently in Use	2,200	Gasoline	---
GGN-022-AST	Currently in Use	7,000	Jet A	---
GGN-006-AST	Currently in Use	5,000	Jet A	---
GGN-023-AST	Currently in Use	7,000	Jet A	---
GGN-017-AST	Currently in Use	10,000	Jet A	---
GGN-019-AST	Currently in Use	1,200	Jet A	---
GGN-020-AST	Currently in Use	6,000	UCAR Fluro Ultra & Ethylene Glycol	United South Cargo
HTZ-001-AST	Currently in Use	1,000	Windshield solvent	CR-03
SKY-001-AST	Currently in Use	500	Gasoline	EC-10
SKY-003-AST	Currently in Use	240	Transmission fluid	Fleet maintenance
SKY-004-AST	Currently in Use	240	Motor oil	Fleet maintenance
SKY-002-AST	Currently in Use	1,500	Diesel	EC-10
SKY-005-AST	Currently in Use	250	Waste oil	Fleet maintenance
MWS-001-AST	Currently in Use	500	Gasoline	---
NAT-004-AST	Currently in Use	550	Waste oil	CR-02
NAT-002-AST	Currently in Use	275	Motor oil	CR-02
NAT-001-AST	Currently in Use	275	Motor oil	CR-02
NAT-003-AST	Currently in Use	175	Transmission fluid	CR-02
NWA-011-AST	Currently in Use	150	Waste jet fuel	Hangar; Bldg 755
NWA-005-AST	Currently in Use	350	Virgin motor oil	GSE
NWA-002-AST	Currently in Use	250	Waste oil	HA-12
NWA-007-AST	Currently in Use	350	Virgin motor oil	GSE
NWA-008-AST	Currently in Use	250	Hydraulic fluid	GSE
NWA-001-AST	Currently in Use	500	Waste oil	HA-12
NWA-010-AST	Currently in Use	500	Waste motor oil	GSE
NWA-013-AST	Currently in Use	1,100	Engine oil	SWC-04/Flam. Storage rm.
NWA-012-AST	Currently in Use	10,000	Glycol	Hangar; Bldg 760
NWA-006-AST	Currently in Use	350	Virgin motor oil	GSE
NWA-009-AST	Currently in Use	250	Hydraulic fluid	GSE
NWA-003-AST	Currently in Use	350	Antifreeze	HA-12
NWA-004-AST	Currently in Use	6,400	Type IV glycol	Gate E-7
SIG-004-AST (456)	Currently in Use	7,500	Jet A Fuel	Ramp, track 456
SIG-003-AST (22)	Currently in Use	10,000	Jet A Fuel	Ramp, track 22
SIG-002-AST (21)	Currently in Use	10,000	Jet A Fuel	Ramp, track 21

TABLE O-3 (CONTINUED)
ABOVEGROUND STORAGE TANKS
(KEY TO MAP ID IS LOCATED AT THE END OF THIS TABLE)

O'Hare ID Number	Status	Capacity (gal.)	Contents	Tank Location
SIG-001-AST (19)	Currently in Use	10,000	Jet A Fuel	Ramp, track 19
SIG-005-AST (5011)	Currently in Use	5,100	Jet A Fuel	Ramp, track 5011
SIG-011-AST	Currently in Use	1,500	Propolyene glycol - type I	Ramp, track 60
SIG-018-AST (5010)	Currently in Use	5,100	Jet A	Ramp, track 5010
SIG-009-AST (26)	Currently in Use	3,000	Jet A Fuel	Ramp, track 26
SIG-006-AST (23)	Currently in Use	5,000	Jet A Fuel	Ramp, track 23
SIG-022-AST	New installation – waiting for SPCCP	1,000	Gasoline	Signature Fuel Farm
SIG-021-AST	New installation – waiting for SPCCP	1,000	Diesel	Signature Fuel Farm
SIG-020-AST (5009)	Currently in Use	5,100	Jet A	Ramp, track 5009
SIG-019-AST (24)	Currently in Use	5,000	Jet A	Ramp, track 24
SIG-017-AST	Currently in Use	2,500	Propolyene glycol - type IV Ultra	Ramp, track 9
SIG-016-AST	Currently in Use	300	Propolyene glycol - type IV Ultra	Ramp, track 63
SIG-015-AST	Currently in Use	1,900	Propolyene glycol - type I	Ramp, track 63
SIG-014-AST	Currently in Use	200	Propolyene glycol - type IV Ultra	Ramp, track 61
SIG-012-AST	Currently in Use	200	Propolyene glycol - type IV Ultra	Ramp, track 60
SIG-010-AST (5051)	Currently in Use	1,000	Gasoline	Ramp, track 5051
SIG-008-AST (7517)	Currently in Use	1000	100LL fuel	Ramp, track 7517
SIG-013-AST	Currently in Use	1,500	Propolyene glycol - type I	Ramp, track 61
SIG-007-AST (25)	Currently in Use	3,000	Jet A Fuel	Ramp, track 25
TWA-002-AST	Currently in Use	350	Ethylene glycol type IV UCAR	Gate E-6
TWA-001-AST	Currently in Use	350	Ethylene glycol type IV UCAR	Gate E-6
UAL-048-AST	Currently in Use	120	Motor oil	T1 fuel island
UAL-047-AST	Currently in Use	250	Motor oil	Fuel Island
UAL-005-AST	Currently in Use	250	Waste kerosene	T1, Gate B5
UAL-006-AST	Currently in Use	350	Turbo oil	T1, Gate B5
UAL-007-AST	Currently in Use	350	Turbo oil	T1, Gate B14
UAL-028-AST	Currently in Use	495	Used oil	Hangar 5, west end
UAL-008-AST	Currently in Use	350	Turbo oil	T1, Gate C9
UAL-009-AST	Currently in Use	350	Turbo oil	T1, Gate C26
UAL-049-AST	Currently in Use	120	Motor oil	T1 fuel islant
UAL-025-AST	Currently in Use	550	Transmission fluid	Hangar 5, east end
UAL-001-AST	Currently in Use	2,000	Type I propylene glycol	T1, Basement near Gate B7
UAL-60-AST	Currently in Use	1,600	Type I and type IV glycol	C-Lot
UAL-027-AST	Currently in Use	150	Used antifreeze	Hangar 5, west end
UAL-026-AST	Currently in Use	150	Used antifreeze	Hangar 5, east end
UAL-010-AST	Currently in Use	2,000	Type I propylene glycol	T1, Basement near Gate C15
UAL-024-AST	Currently in Use	550	Transmission fluid	Hangar 5, west end

TABLE O-3 (CONTINUED)
ABOVEGROUND STORAGE TANKS
(KEY TO MAP ID IS LOCATED AT THE END OF THIS TABLE)

O'Hare ID Number	Status	Capacity (gal.)	Contents	Tank Location
UAL-029-AST	Currently in Use	495	Used oil	Hangar 5, east end
UAL-013-AST	Currently in Use	6,000	Type IV propylene glycol	T1, Gate C24
UAL-012-AST	Currently in Use	6,000	Type IV propylene glycol	T1, Gate C9
UAL-014-AST	Currently in Use	250	Waste kerosene	T1, Gate C6
UAL-011-AST	Currently in Use	2,000	Type I propylene glycol	T1, Basement near Gate C22
UAL-015-AST	Currently in Use	250	Waste kerosene	T1, Gate C6
UAL-004-AST	Currently in Use	6,000	Type IV propylene glycol	T1, Gate B7
UAL-016-AST	Currently in Use	250	Waste kerosene	T1, Gate C6
UAL-002-AST	Currently in Use	2,000	Type I propylene glycol	T1, Basement near Gate B14
UAL-023-AST	Currently in Use	550	Motor oil	Hangar 5, east end
UAL-017-AST	Currently in Use	6,000	Type IV propylene	T1, Gate C17
UAL-018-AST	Currently in Use	6,000	Type IV propylene glycol	T2, Gate E3
UAL-019-AST	Currently in Use	250	Diesel	Hangar 5, Basement west end
UAL-020-AST	Currently in Use	550	Antifreeze	Hangar 5, west end
UAL-021-AST	Currently in Use	550	Hydraulic fluid	Hangar 5, west end
UAL-022-AST	Currently in Use	550	Motor oil	Hangar 5, west end
UAL-003-AST	Currently in Use	6,000	Type IV propylene glycol	T1, Gate B8
UAL-82-AST	Currently in Use	2,100	Type I and type IV glycol	GEM
UAL-58-AST	Currently in Use	1,600	Type I and type IV glycol	C-Lot
UAL-91-AST	Currently in Use	2,100	Type I and type IV glycol	HG5A
UAL-90-AST	Currently in Use	2,100	Type I and type IV glycol	HG5A
UAL-89-AST	Currently in Use	2,100	Type I and type IV glycol	HG5A
UAL-88-AST	Currently in Use	2,100	Type I and type IV glycol	HG5A
UAL-87-AST	Currently in Use	2,100	Type I and type IV glycol	HG5A
UAL-86-AST	Currently in Use	2,100	Type I and type IV glycol	HG5A
UAL-85-AST	Currently in Use	2,100	Type I and type IV glycol	GEM
UAL-94-AST	Currently in Use	2,100	Type I and type IV glycol	HG5A
UAL-83-AST	Currently in Use	2,100	Type I and type IV glycol	GEM
UAL-95-AST	Currently in Use	2,100	Type I and type IV glycol	HG5A
UAL-81-AST	Currently in Use	2,100	Type I and type IV glycol	GEM
UAL-80-AST	Currently in Use	2,100	Type I and type IV glycol	GEM
UAL-79-AST	Currently in Use	2,100	Type I and type IV glycol	GEM
UAL-78-AST	Currently in Use	2,100	Type I and type IV glycol	GEM
UAL-77-AST	Currently in Use	2,100	Type I and type IV glycol	GEM
UAL-76-AST	Currently in Use	2,100	Type I and type IV glycol	GEM
UAL-75-AST	Currently in Use	2,000	Type I and type IV glycol	C-Lot
UAL-74-AST	Currently in Use	2,000	Type I and type IV glycol	C-Lot
UAL-84-AST	Currently in Use	2,100	Type I and type IV glycol	GEM
UAL-104-AST	Currently in Use	16,000	Type I and type IV glycol	GEM
UAL-113-AST	Currently in Use	10,000	Jet A	---
UAL-112-AST	Currently in Use	10,000	Jet A	---
UAL-111-AST	Currently in Use	10,000	Jet A	---
UAL-110-AST	Currently in Use	10,000	Jet A	---
UAL-109-AST	Currently in Use	2,000	Gasoline	---

TABLE O-3 (CONTINUED)
ABOVEGROUND STORAGE TANKS
(KEY TO MAP ID IS LOCATED AT THE END OF THIS TABLE)

O'Hare ID Number	Status	Capacity (gal.)	Contents	Tank Location
UAL-108-AST	Currently in Use	2,000	Gasoline	---
UAL-114-AST	Currently in Use	2,000	Gasoline	---
UAL-100-AST	Currently in Use	10,000	Jet A	---
UAL-92-AST	Currently in Use	2,100	Type I and type IV glycol	HG5A
UAL-105-AST	Currently in Use	16,000	Type I and type IV glycol	GEM
UAL-71-AST	Currently in Use	2,000	Type I and type IV glycol	C-Lot
UAL-103-AST	Currently in Use	16,000	Type I and type IV glycol	GEM
UAL-102-AST	Currently in Use	16,000	Type I and type IV glycol	GEM
UAL-101-AST	Currently in Use	6,000	Type I and type IV glycol	C-Lot
UAL-100-AST	Currently in Use	6,000	Type I and type IV glycol	C-Lot
UAL-99-AST	Currently in Use	6,000	Type I and type IV glycol	C-Lot
UAL-98-AST	Currently in Use	4,000	Type I and type IV glycol	C-Lot
UAL-97-AST	Currently in Use	2,100	Type I and type IV glycol	HG5A
UAL-96-AST	Currently in Use	2,100	Type I and type IV glycol	HG5A
UAL-106-AST	Currently in Use	16,000	Type I and type IV glycol	GEM
UAL-039-AST	Currently in Use	250	Waste kerosene	Service Center, southwest part of L-check
UAL-73-AST	Currently in Use	2000	Type I and type IV glycol	C-Lot
UAL-107-AST	Currently in Use	10,000	Jet A	---
UAL-046-AST	Currently in Use	250	Diesel fuel	SW Air Cargo Building, north wall in basement
UAL-045-AST	Currently in Use	495	Used oil	Service Center, west wall of west bay
UAL-044-AST	Currently in Use	495	Used oil	Service Center, east wall of east bay
UAL-043-AST	Currently in Use	350	Turbo oil	Service Center, north wall of north bay
UAL-042-AST	Currently in Use	300	Diesel	Boiler House, south wall
UAL-50-AST	Currently in Use	1,800	Type I and type IV glycol	C-Lot
UAL-040-AST	Currently in Use	300	Diesel	Boiler House, south wall
UAL-51-AST	Currently in Use	1,600	Type I and type IV glycol	C-Lot
UAL-038-AST	Currently in Use	250	Waste kerosene	Service Center, southwest part of L-check
UAL-037-AST	Currently in Use	495	Used oil	Service Center, east wall of L-check
UAL-036-AST	Currently in Use	550	Motor oil	Line Service Building, northeast corner of building
UAL-035-AST	Currently in Use	250	Used oil	Hangar 5C, center of west bay

TABLE O-3 (CONTINUED)
ABOVEGROUND STORAGE TANKS
(KEY TO MAP ID IS LOCATED AT THE END OF THIS TABLE)

O'Hare ID Number	Status	Capacity (gal.)	Contents	Tank Location
UAL-034-AST	Currently in Use	250	Waste kerosene	Hangar 5C, center of west bay
UAL-033-AST	Currently in Use	350	Turbo oil	Hangar 5C, south wall of east bay
UAL-032-AST	Currently in Use	250	Diesel	Hangar 5C, northeast of pump house
UAL-031-AST	Currently in Use	350	Turbo oil	Hangar 5B, east side of Hangar
UAL-041-AST	Currently in Use	300	Diesel	Boiler House, south wall
UAL-93-AST	Currently in Use	2,100	Type I and type IV glycol	HG5A
UAL-030-AST	Currently in Use	495	Used oil	Hangar 5A, west end
UAL-70-AST	Currently in Use	2,000	Type I and type IV glycol	C-Lot
UAL-69-AST	Currently in Use	2,000	Type I and type IV glycol	C-Lot
UAL-68-AST	Currently in Use	2,000	Type I and type IV glycol	C-Lot
UAL-67-AST	Currently in Use	1,600	Type I and type IV glycol	C-Lot
UAL-66-AST	Currently in Use	1,600	Type I and type IV glycol	C-Lot
UAL-65-AST	Currently in Use	1,800	Type I and type IV glycol	C-Lot
UAL-64-AST	Currently in Use	1,600	Type I and type IV glycol	C-Lot
UAL-63-AST	Currently in Use	1,800	Type I and type IV glycol	C-Lot
UAL-61-AST	Currently in Use	1,600	Type I and type IV glycol	C-Lot
UAL-72-AST	Currently in Use	2,000	Type I and type IV glycol	C-Lot
UAL-59-AST	Currently in Use	1,600	Type I and type IV glycol	C-Lot
UAL-57-AST	Currently in Use	1,600	Type I and type IV glycol	C-Lot
UAL-56-AST	Currently in Use	1,600	Type I and type IV glycol	C-Lot
UAL-55-AST	Currently in Use	1,600	Type I and type IV glycol	C-Lot
UAL-54-AST	Currently in Use	1,600	Type I and type IV glycol	C-Lot
UAL-53-AST	Currently in Use	1,600	Type I and type IV glycol	C-Lot
UAL-52-AST	Currently in Use	1,600	Type I and type IV glycol	C-Lot
UAL-62-AST	Currently in Use	1,600	Type I and type IV glycol	C-Lot
UPS-001-AST	Currently in Use	280	Waste oil	SWC-07
USA-001-AST	Currently in Use	23,000 liters	Ethylene glycol type II	Gate F-10
WLD-001-AST	Currently in Use	2,000	Diesel / gasoline	Air France Cargo

TABLE O-3 (CONTINUED)
ABOVEGROUND STORAGE TANKS
(KEY TO MAP ID IS LOCATED AT THE END OF THIS TABLE)

O'Hare ID Number	Status	Capacity (gal.)	Contents	Tank Location

Key:
ABE – Airborne Express
AGI – Airport Group International
AAL – American Airlines
AEA – American Eagle
AVS – Avis Car Rental
BGT – Budget Rental Car
CAL – Continental Airlines
CON – Continental Airlines
DAL – Delta Air Lines
DLR – Dollar Car Rental
DOA – Department of Aviation
EGA – Evergreen Air
FAA – Federal Aviation Administration
FDX – Federal Express
GGN - Globeground
HTZ – Hertz Car Rental
SKY – LSG Skychefs
MWS – Midwest Services
NAL – Northwest Airlines
NAT – National Car Rental
NWA – Northwest Airlines
SIG – Signature Flight Support
TWA – Trans World Airlines
UAL – United Airlines
UPS - UPS
USA – US Airways
WLD – Worldwide Flight Service
Note: "---" Location not listed in AST Database.
Source: Department of Aviation Aboveground Storage Tank Database, September 2004.

O.1.2 CERCLIS Sites in the Vicinity of the Airport[1]

The USEPA has established a database of sites where releases of hazardous substances have been reported. This database is called the Comprehensive Environmental Response, Compensation, and Liability Information System (CERCLIS). CERCLA, commonly known as Superfund, provides broad Federal authority to respond directly to releases or threatened releases of hazardous substances. CERCLA created prohibitions and requirements concerning closed and abandoned hazardous waste sites, provided for liability of persons responsible for releases of hazardous waste at these sites, and established a trust fund to provide for cleanup when no responsible party could be identified. It authorizes two types of response actions: short-term removals (actions taken to address releases or threatened releases) and long-term remedial response actions (can only be conducted at sites listed on the USEPA's National Priorities List).

TABLE O-4
CERCLIS SITES IN THE VICINITY OF THE AIRPORT

CERCLIS EPA ID	Site Name	Street Address	City	Zip Code	County	Federal Facility	NPL Status	Record of Decision
ILD049484181	O'Hare Air Reserve Facilities	Mannheim Rd.	Chicago	60666	Cook	Yes	Not on the NPL	9/30/02
ILD984826453	Dan Forth Corporation	2440 Greenleaf	Elk Grove Village	60007	Cook	No	Not on the NPL	No
ILT180012445	GNB Incorporated	801 Mark St.	Elk Grove Village	60007	Cook	No	Not on the NPL	No
ILN000508117	DesPlaines Asbestos Trailer	555 E. Howard	Des Plaines	60018	Cook	No	Not on the NPL	No
ILN000508220	Fort Dearborn U.S. Army Reserve Base	6540 N. Mannheim Rd.	Rosemont	60018	Cook	No	Not on the NPL	No
ILD046569117	CJR Processing/Q-VOE Chemical	2323 Mt. Prospect Rd.	Des Plaines	60018	Cook	No	Not on the NPL	No
ILD000665778	Refinery Products	4256 Wesley Terrace	Schiller Park	60176	Cook	No	Not on the NPL	No
ILSFN0508020	Franklin Park Drum Site	9200 Park Ln.	Franklin Park	60131	Cook	No	Not on the NPL	No
ILSFN0507795	Addison Street Trailer	11333 Addison St.	Franklin Park	60131	Cook	No	Not on the NPL	No
ILD000673053	Williams Pipe Line Company	10601 Franklin Ave.	Franklin Park	60131	Cook	No	Not on the NPL	No

Source: U.S. Environmental Protection Agency CERCLA site database, Zip codes 60666, 60018, 60176, 60131, 60106, and 60007 querried, October 2004, http://cfpub.epa.gov/supercpad/cursites/srchsites.cfm

[1] Zip codes 60666, 60018, 60176, 60131, 60106, and 60007.

O.1.3 Site Remediation Programs in the Vicinity of the Airport[2]

The IEPA has established a list of sites that have been entered into the Site Remediation Program (SRP). Sites on or near the Airport included on the list below are based on reports received by the IEPA. The SRP section of the IEPA Division of Land oversees the remedial activities after releases that do not apply to the LUST program and have been reported to the Illinois Emergency Management Agency (IEMA). The SRP section reviews the technical adequacy of site classification plans and reports, groundwater monitoring plans and reports, corrective action plans and reports, and associated budgets. Once the site has met its remediation objectives and program requirements, the IEPA issues a NFR letter for the SRP incident. A "Non-SRP Determination" letter may also be issued if the reported release does not correspond to the jurisdiction of the IEPA SRP section.

TABLE O-5
SRP PROGRAM SITES IN THE VICINITY OF THE AIRPORT

IEPA ID NO.	USEPA ID NO.	NAME	STREET	CITY	40 DAY LETTER	NFR LETTER	NFR RECORDED	TOTAL ACRES
0314400003	ILD025110834	Morton International	2401 East Pratt Boulevard	Elk Grove Village				
0314400008	ILD092430719	Sola Electric Company	1717 Busse Road	Elk Grove Village		9/18/2001	2/26/2002	0.12000
0314400053	ILD005224449	Harris Equipment Corporation	1450 Lunt Avenue	Elk Grove Village		10/4/2002		1.03300
0314405002	ILD005171368	Industrial Hard Chrome	901 Greenleaf	Elk Grove Village	10/30/1992			
0314405015	ILD984791798	Acme-Wiley Corporation	2480 Greenleaf Avenue	Elk Grove Village		7/8/1998	8/4/1998	3.55000
0314405019	ILD005068846	Plastag Corporation	1800 Greenleaf Avenue	Elk Grove Village		4/15/2002	4/19/2002	0.05230
0314405020	ILD005070115	Halo Lighting Company	400 Busse Road	Elk Grove Village				38.20000
0314405035	ILD005232277	INX International Ink Company	165 Bond Street	Elk Grove Village		11/4/1998	12/16/1998	0.40000
0314405085	ILD070702824	North American Spring	345 Criss Circle	Elk Grove Village				3.60000
0314405109	ILD096465869	Deluxe Check Printers	1275 Touhy Avenue	Elk Grove Village		8/15/2001	10/10/2001	4.32000
0314405192	ILD011905965	Cleanery	975 Grove Mall	Elk Grove Village		2/3/1998	5/11/1998	21.60000
0314405206	ILD102182714	Ampel, Inc.	2541 Devon Avenue	Elk Grove Village		10/24/2000	11/13/2000	1.43000
0314405245	ILD982207516	Electronic Interconnect, Inc.	800 Greenleaf Avenue	Elk Grove Village		10/23/2000	9/19/2001	0.20000
0314405250	ILD981802200	Cosmos Cleaners	1125 Nerge Road	Elk Grove Village		3/26/2002	4/15/2002	1.17000
0314405255	ILD984829564	A&A Cleaners	118 Turner Avenue	Elk Grove Village		9/11/2002	9/23/2002	0.56000
0314405292	ILD981952195	Danforth Corporation	2440 West Greenleaf Avenue	Elk Grove Village		5/28/1998	6/11/1998	3.30000

[2] Zip codes 60666, 60018, 60176, 60131, 60106, and 60007.

TABLE O-5 (CONTINUED)
SRP PROGRAM SITES IN THE VICINITY OF THE AIRPORT

IEPA ID NO.	USEPA ID NO.	NAME	STREET	CITY	40 DAY LETTER	NFR LETTER	NFR RECORDED	TOTAL ACRES
0314405321	ILD005101910	330 Bond Street	330 Bond Street	Elk Grove Village		11/8/1999	12/14/1999	0.02640
0314405430	ILD001309657	Chicago Magnet Wire	901 Chase Avenue	Elk Grove Village	12/6/1994	9/22/1999	11/9/1999	8.00000
0314405449	ILD068594365	IBR Corporation	1550 Greenleaf Avenue	Elk Grove Village		6/16/1997	7/8/1997	2.00000
0314405493	ILD984848077	Firestone Store	2627 East Higgins Road	Elk Grove Village				
0314405517	ILD984886754	Rollex	2121 Touhy Avenue	Elk Grove Village				3.00000
0314405632		A/C Joint Venture	1161 McCabe Avenue	Elk Grove Village	12/20/1995			
0314405669		Meridian Industrial Trust, Inc	700 Pratt Avenue	Elk Grove Village		9/18/1998	10/29/1998	6.00000
0314405699		Park & Shop Plaza	101 East Higgins Road	Elk Grove Village		7/27/1999	9/14/1999	7.67000
0314405735		Bolger Commercial Properties	558 Devon Avenue	Elk Grove Village		10/22/2001	12/21/2001	0.46000
0314405045	ILD005072145	R.J. Frisby Manufacturing Company	1500 Chase Avenue	Elk Grove Village		9/25/2002	10/24/2002	5.00000
0314405045	ILD005072145	R.J. Frisby Manufacturing Company	1500 Chase Avenue	Elk Grove Village		11/17/2000	1/19/2001	5.00000
0312760002	ILD005120456	DAP, Inc.	7100 North Mannheim Road	Rosemont				13.00000
0310630005	ILD057855280	Borg Warner	1200 South Wolf Road	Des Plaines	12/30/1991			
0310630029	ILD041938408	LeFebvre Intergraphics, Inc.	1701 South Winthrop Drive	Des Plaines		10/26/2000	11/30/2000	4.00000
0310630068		Globe Auto Recycling	280 West Old Higgins Road	Des Plaines				5.00000
0310635008	ILD984840421	Colonial Carbon Company	2020 South Mannheim Road	Des Plaines		6/21/2002	7/19/2002	1.10000
0310635014	ILD082077595	Midwest Dental Products	901 West Oakton Street	Des Plaines	6/24/1992			
0310635015	ILD062479035	American Properties Corporation	2070 Maple Street	Des Plaines		9/17/1999	11/2/1999	7.99000
0310635046	ILD005164603	Acme Industries, Inc.	55-65 East Bradrock Drive	Des Plaines		1/6/1999	2/1/1999	1.20000
0310635263	ILD984818518	CIBA Vision Corporation	333 East Howard Avenue	Des Plaines				15.00000
0310635401		Des Plaines Auto Service	1267 South Elmhurst Road	Des Plaines		10/27/2000	1/31/2001	0.50000
0310635501		Berry Property	1396 Miner Street	Des Plaines		12/28/2001	1/7/2002	0.28000
0312765041	ILD077054633	Wendnagel & Company	5420 Pearl Street	Rosemont		9/28/2001	10/16/2001	9.80000
0312765051		Sysco Corporation	9915 West Bryn Mawr	Rosemont				5.50000
0310635053	ILT180012049	Amoco Product Pipeline	2201 Elmhurst Road	Des Plaines				40.00000
0310635254	ILD984815266	Nu Way Industries	1600 East Birchwood Avenue	Des Plaines	11/21/1994			
0314145005	ILD084741289	Nelson Wire Company	1060 East Irving Park Road-A	Bensenville		10/31/1997	12/19/1997	36.00000
0434140005	ILD072314354	Lawter International	400 West Roosevelt Avenue	Bensenville		10/23/1998	11/5/1998	4.77000
0434140016	ILD119664043	Print Flex, Inc.	1045 Entry Drive	Bensenville		3/28/2000	5/9/2000	0.00610

TABLE O-5 (CONTINUED)
SRP PROGRAM SITES IN THE VICINITY OF THE AIRPORT

IEPA ID NO.	USEPA ID NO.	NAME	STREET	CITY	40 DAY LETTER	NFR LETTER	NFR RECORDED	TOTAL ACRES
0434145038	ILD067455246	Deluxe Financial Services	855 Foster Avenue	Bensenville				12.80000
0434145066	ILD984845552	Flying C Cleaners	1057 South York Road	Bensenville				0.05500
0434145067	ILD048954648	Victory Auto Wreckers	710 East Green Street	Bensenville				2.50000
0434145105	IL0000725382	Plastron Corporation	429 Evergreen Street	Bensenville		3/22/2000	3/24/2000	0.02356
0434145256		Bensenville METRA Station	100 South Addison Street	Bensenville		6/9/1999	7/12/1999	4.00000
0434145272	ILD051919561	National Metal Products Company	100 Leland Court	Bensenville		3/9/1999	3/23/1999	7.00000
0434145292		Majestic Electrical Discharge Machining	310 Meyer Road	Bensenville		8/8/2000	8/24/2000	0.52800
0434145294		GRF Enterprises, Inc.	601 Eagle Drive	Bensenville				5.54000
0434145017	ILD010281160	Freudenberg Nok	345 East Green Street	Bensenville				2.20000
0312855010	ILD005115886	3940 Willow Road	3940 Willow Road	Schiller Park				0.36000
0312855022	ILD005083100	Mayfair Molded Products	3700 North Rose	Schiller Park		11/9/1998	12/22/1998	6.50000
0312855026	ILD005116165	Wisconsin Tool & Stamping Co.	9521 West Ainslie Street	Schiller Park				4.40000
0312855057	ILR000008300	Forms Service Company	9500 West Ainslie Street	Schiller Park		2/13/1998	2/24/1998	2.75000
0312855117	IL0000045849	Hughes Communications, Inc.	9415 Byron Road	Schiller Park		12/17/2001	1/24/2002	6.00000
0312855129	ILR000007344	Karr Tool & Manufacturing Company	4926 North River Road	Schiller Park				1.20000
0312855098		Schiller Park Marathon	9754 Irving Park Road	Schiller Park				0.38000
0316755083		O'Hare International Airport	Snow Road & Taxiway M-6	Chicago		7/25/2001	8/6/2001	0.07900
0316765091		Airport Group International	AP Truck Refill Area	Chicago		10/4/2002	10/15/2002	0.50000
0316765096		O'Hare International Airport	NW corner of hangar area	Chicago		3/26/2001	6/8/2001	1.10000

Source: Illinois Environmental Protection Agency SRP site database, Zip codes 60666, 60018, 60176, 60131, 60106, and 60007, qurried October 2004, http://epadata.epa.state.il.us/land/srp/

O.1.4 LUST Program Sites in the Vicinity of the Airport[3]

The IEPA LUST Program was initiated by the Leaking Underground Storage Tank Act of 1988. The LUST Section of the IEPA Division of Land was created and oversees the remedial activities after a release from a UST has been reported to the Illinois Emergency Management Agency (IEMA). The LUST Section reviews the technical adequacy of site classification plans and reports, groundwater monitoring plans and reports, corrective action plans and reports, and associated budgets. The "Notice of Release" letter is the first reporting requirement for a site to enter into the LUST Program. Once the site has met its remediation objectives and program requirements, the IEPA issues a "No Further Remediation" (NFR) letter for the LUST incident. A "Non-LUST Determination" letter may also be issued if the reported release does not correspond to the jurisdiction of the IEPA LUST Section.

TABLE O-6
LUST PROGRAM SITES IN THE VICINITY OF THE AIRPORT

Incident Number	IEPA ID NO.	IEMA Date	Name	Street	City	Non-LUST Letter Sent	20 Day Report Received	45 Day Report Received	SEC. 57.5(G) Letter	NFR/NFA Letter Issued	NFR Recorded
971382	0438995017	7/30/1997	Sears, Roebuck & Co.	2525 Busse Rd.	Elk Grove Village		8/19/1997	9/15/1997		2/3/1998	10/22/1998
970554	0314405312	3/31/1997	Jiffy Lube International	1907 East Oakton St.	Elk Grove Village		4/22/1997	5/23/1997			
970152	0314400016	1/27/1997	Alden Press	2000 Arthur Ave.	Elk Grove Village		4/14/1997	4/14/1997		6/4/1997	7/28/1997
961745	0314405092	9/20/1996	Clear Lam Packaging Inc.	1950 Pratt Blvd.	Elk Grove Village		1/2/1997	7/18/1997		11/29/2000	
961181	0314405675	7/1/1996	2401 Higgins Rd. Corp.	2401 Higgins Rd.	Elk Grove Village		7/29/1996	2/25/1997		6/18/1997	8/13/1997
960980	0434405031	6/4/1996	Voss Motor Sales	951 West Lunt Ave.	Elk Grove Village		6/24/1996	11/3/1997		3/3/1998	9/17/1998
960048	0434405030	1/11/1996	Troch McNeil Paving Co.	2425 Pan Am Blvd.	Elk Grove Village		2/5/1996	2/26/1996		4/18/1996	
952519	0314405663	12/14/1995	CR Peterson Inc.	655 Lively Blvd.	Elk Grove Village		1/9/1996	2/23/1996		6/24/1996	

[3] Zip codes 60666, 60018, 60176, 60131, 60106, and 60007.

TABLE O-6 (CONTINUED)
LUST PROGRAM SITES IN THE VICINITY OF THE AIRPORT

Incident Number	IEPA ID NO.	IEMA Date	Name	Street	City	Non-LUST Letter Sent	20 Day Report Received	45 Day Report Received	SEC. 57.5(G) Letter	NFR/NFA Letter Issued	NFR Recorded
952257	0314405656	11/1/1995	Lino-Poli Co.	880 Touhy Ave.	Elk Grove Village		11/30/1995	7/31/1998		5/17/2000	6/28/2000
952247	0314405647	10/31/1995	New Holland North America	2483 Greenleaf Ave.	Elk Grove Village		11/21/1995	12/7/1995	3/19/1996		
952106	0314405637	10/11/1995	Geegan Heating Co.	990 Pauly Dr.	Elk Grove Village		2/14/1996	2/14/1996		4/16/1996	
952097	0314405291	10/10/1995	Elk Grove Village Fire Dept.	666 Landmeier Rd.	Elk Grove Village		1/12/1996	1/12/1996		6/13/2000	8/15/2000
952009	0434405028	9/26/1995	Bell Fuels	2401 Pan Am Blvd.	Elk Grove Village		10/24/1995	4/1/1996		8/22/1996	
951946	0314405043	9/18/1995	Universal Chemicals & Coatings	1124 Elmhurst Rd.	Elk Grove Village		10/10/1995	11/6/1995		7/12/1996	
951931	0314405043	9/15/1995	Universal Chemicals & Coatings	1124 Elmhurst Rd.	Elk Grove Village		10/10/1995				
951378	0314405415	6/26/1995	Mobil Oil Corp.	8 East Higgins Rd.	Elk Grove Village		1/26/1996	12/8/1995		2/6/2001	4/11/2001
951309	0314405634	6/19/1995	Elk Grove Village, Village of	1726 Nerge Rd.	Elk Grove Village		9/22/1995	10/20/1995		2/16/1996	
950678	0314405632	4/5/1995	A/C Joint Venture Inc.	1161 McCabe Ave.	Elk Grove Village		5/4/1995		10/24/1995		
942293	0314405605	10/11/1994	JC Powers	40 Martin Ln.	Elk Grove Village		1/30/1995	1/30/1995		1/25/1996	
942116	0314405607	9/16/1994	Constant Electric Supply	985 Lively Blvd.	Elk Grove Village		10/17/1994	1/13/1995		2/28/1995	
942058	0314405178	9/9/1994	Rent Rite Equipment Co.	1260 Higgins Rd.	Elk Grove Village		9/30/1994	10/31/1994		8/24/1995	
942040	0314405627	9/8/1994	Cheris Corp.	2100-2140 Lunt Ave.	Elk Grove Village		9/21/1994	2/16/1995	5/24/1995		
941757	0314405612	8/5/1994	ACTC	2513 East Higgins Rd.	Elk Grove Village		8/29/1994	7/31/1995		10/28/2002	

TABLE O-6 (CONTINUED)
LUST PROGRAM SITES IN THE VICINITY OF THE AIRPORT

Incident Number	IEPA ID NO.	IEMA Date	Name	Street	City	Non-LUST Letter Sent	20 Day Report Received	45 Day Report Received	SEC. 57.5(G) Letter	NFR/NFA Letter Issued	NFR Recorded
941607	0314405469	7/20/1994	Astro Air Express	2550 Lunt Ave.	Elk Grove Village		12/29/1995	12/29/1995		4/26/1996	
941281	0314405574	6/9/1994	Hollander United	1801 Pratt Blvd.	Elk Grove Village		9/28/1994	11/28/1994		1/20/1999	2/16/1999
940709	0314405549	4/5/1994	Deans Concrete	2847 East Old Higgins Rd.	Elk Grove Village		4/21/1994		3/22/1996		
940079	0314400032	1/12/1994	Rollins Leasing Corp.	2100 Busse Rd.	Elk Grove Village		4/7/1994	7/21/1994		9/20/2000	10/13/2000
933215	0314405563	12/16/1993	Olympic Steel	1111 Chase Ave.	Elk Grove Village		1/25/1994	4/4/1994		11/29/2001	12/10/2001
933032	0314405106	11/22/1993	Wessel Co.	1201 Kirk	Elk Grove Village		12/13/1993	2/22/1994		7/14/1994	
932838	0314400019	10/27/1993	Chicago Downs	1125 Howard St.	Elk Grove Village		11/29/1993				
932820	0314405459	10/25/1993	Amoco Oil #5469	1805 East Oakton	Elk Grove Village		11/8/1993	12/9/1993		6/7/1996	
932725	0314400034	10/14/1993	Penske Truck Leasing Co.	1100 Busse Rd.	Elk Grove Village		11/12/1993	12/23/1993		3/17/1995	
932544	0314405572	9/22/1993	Robert Phillips 66	1000 Criss Circle	Elk Grove Village		10/12/1993				
931801	0314405566	7/6/1993	Elk Grove Village, Village of	37 Woodcrest Ave.	Elk Grove Village		8/4/1993	9/13/1993		1/10/1994	
931675	0434405020	6/22/1993	United Investment Properties	2670 United Ln.	Elk Grove Village		2/29/1992	9/13/1993		8/1/1994	
931674	0434405019	6/22/1993	United Industrial Park	2600 United Ln.	Elk Grove Village		2/29/1992	7/27/1993		1/4/1994	
930993	0314405557	4/22/1993	Robert L. Freidman & Assoc.	737 Fargo Ave.	Elk Grove Village		2/29/1992	8/23/1993		3/11/1994	
930232	0314405549	1/25/1993	Dean's Concrete Specialities	2847 East Old Higgins Rd.	Elk Grove Village		2/4/1993	11/9/1994			
930086	0314405234	1/8/1993	Roadway Express	720 Greenleaf Ave.	Elk Grove Village						

TABLE O-6 (CONTINUED)
LUST PROGRAM SITES IN THE VICINITY OF THE AIRPORT

Incident Number	IEPA ID NO.	IEMA Date	Name	Street	City	Non-LUST Letter Sent	20 Day Report Received	45 Day Report Received	SEC. 57.5(G) Letter	NFR/NFA Letter Issued	NFR Recorded
930071	0314405534	1/8/1993	Prolam	80 Scott St.	Elk Grove Village			6/12/1995		9/27/1995	
923694	0314405401	12/30/1992	Builders Leasing Corp.	160 Scott St.	Elk Grove Village		1/19/1993	7/14/1993		8/18/1993	
923664	0314405234	12/28/1992	Roadway Services Inc.	720 Greenleaf Ave.	Elk Grove Village		2/4/1993	2/4/1993			
923560	0314405537	12/15/1992	Elk Grove Car Wash	1191 Nerge	Elk Grove Village		1/6/1993	2/19/1993			
923397	0314405540	11/30/1992	Delta Development Co.	2440 Delta Ln.	Elk Grove Village		12/16/1992				
923395	0314405253	11/30/1992	WGN Radio	720 Rohlwing	Elk Grove Village		12/22/1992	1/15/1993		10/18/1993	
923302	0314400008	11/19/1992	Sola Electric	1717 Busse Rd.	Elk Grove Village		12/21/1992				
923146	0314405006	11/9/1992	Pioneer Screw & Nut Co.	2700 York Rd.	Elk Grove Village		11/30/1992	12/28/1992			
923137	0314405544	11/9/1992	Pre-Form Traffic Control	2617 Hinsdale Ave.	Elk Grove Village		3/24/1993	3/24/1993		5/13/1993	
922780	0314405539	10/2/1992	Federal Aviation Admin.	2630 Greenleaf Ave.	Elk Grove Village			12/3/1992			
922690	0314405536	9/24/1992	Equitable Real Estate	925-1065 Chase Ave.	Elk Grove Village		10/13/1992	11/9/1992		1/14/1993	
922641	0314405331	9/18/1992	Pre Finish Metals Inc.	2111 East Pratt Blvd.	Elk Grove Village						
922477	0314405534	9/4/1992	Prolam Inc.	80 Scott St.	Elk Grove Village		6/17/1993	12/29/1994		9/27/1995	
922279	0314405530	8/19/1992	U.S. Postal Service	611 East Landmeier Rd.	Elk Grove Village		3/19/1993	5/3/1993		7/16/1993	
922182	0314405026	8/19/1992	MidAmerican Protection Coatings	1395 Louis Ave.	Elk Grove Village		9/4/1992	6/9/1993		7/2/1998	7/28/1998
922181	0314405107	8/10/1992	Active Glass Co.	1530 Landmeier Rd.	Elk Grove Village		8/25/1992	10/21/1992		1/22/1993	

TABLE O-6 (CONTINUED)
LUST PROGRAM SITES IN THE VICINITY OF THE AIRPORT

Incident Number	IEPA ID NO.	IEMA Date	Name	Street	City	Non-LUST Letter Sent	20 Day Report Received	45 Day Report Received	SEC. 57.5(G) Letter	NFR/NFA Letter Issued	NFR Recorded
922065	0314405525	7/29/1992	Illinois Dept. of Transportation	800 Elmhurst Rd.	Elk Grove Village		9/18/1992	11/17/1992		1/15/1993	
921884	0314405535	7/14/1992	Illinois Dept. of Transportation	2800 East Higgins Rd.	Elk Grove Village		8/17/1992	9/2/1992			
921800	0314405019	7/2/1992	PC Real Estate Corp.	1800 Greenleaf Ave.	Elk Grove Village		7/10/1992	1/15/1993		4/20/1994	
921428	0314400042	5/28/1992	Solopak Labs	1845 Tonne Rd.	Elk Grove Village		6/15/1992	9/4/1992		12/17/1992	
921292	0314405516	5/13/1992	Santini Brothers Inc.	1300 East Devon	Elk Grove Village		5/29/1992	6/29/1992		5/12/1993	
921290	0314405521	5/13/1992	Perfect Temperature Control	420 South Lively Blvd.	Elk Grove Village		6/5/1992	10/1/1992		11/24/1992	
921257	0314405515	5/11/1992	Shell Oil Co.	1 East Higgins Rd.	Elk Grove Village		2/29/1992	8/7/1992		6/25/2002	8/14/2002
921170	0314405328	5/1/1992	Kraft Co.	951 Fargo Ave.	Elk Grove Village		5/19/1992	8/3/1992		6/9/1993	
920719	0314405501	3/18/1992	Honeywell Inc.	35 Gaylord St.	Elk Grove Village		4/6/1992	5/15/1992		5/15/1995	
920108	0314405068	1/13/1992	National Pinkert Steel	2525 Arthur Ave.	Elk Grove Village		1/24/1992	7/21/1992		2/4/1993	
913629	0314405493	12/17/1991	Firestone Store	2627 East Higgins Rd.	Elk Grove Village		12/30/1991	1/30/1992			
913562	0434405015	12/10/1991	Premier Petroleum Equipment	2550 Delta Ln.	Elk Grove Village		2/19/1992	2/28/1992			
913293	0314405492	11/14/1991	Federal Express	2500 Touhy	Elk Grove Village		12/18/1991	3/23/1992			
913046	0314405035	10/24/1991	INX International Ink Co.	165 Bond	Elk Grove Village	6/24/1996	11/25/1991	6/24/1996			
913035	0314405477	10/23/1991	Duboe Development	425 Bonnie Ln.	Elk Grove Village		1/24/1992	1/24/1992		11/30/1994	
912928	0314403002	10/15/1991	Riemer Brothers	900 North Elmhurst	Elk Grove Village		11/1/1993	11/24/1993		12/18/2001	

TABLE O-6 (CONTINUED)
LUST PROGRAM SITES IN THE VICINITY OF THE AIRPORT

Incident Number	IEPA ID NO.	IEMA Date	Name	Street	City	Non-LUST Letter Sent	20 Day Report Received	45 Day Report Received	SEC. 57.5(G) Letter	NFR/NFA Letter Issued	NFR Recorded
912805	0314405484	10/2/1991	Concept Management Service Inc.	83A North Lively Blvd.	Elk Grove Village		10/7/1994	10/7/1994		11/21/1994	
912670	0314405085	9/19/1991	North American Spring & Stamping	345 Criss Circle	Elk Grove Village		6/18/1992	6/18/1992		11/16/1992	
912593	0314400016	9/12/1991	Alden Press	2000 Arthur Ave.	Elk Grove Village		1/13/1992	3/2/1992		12/2/1997	3/11/1998
912160	0314405450	8/5/1991	Specialty Moving Systems	221 Joey Dr.	Elk Grove Village		2/29/1992	11/15/1991		6/17/1992	
912034	0314405451	7/24/1991	La Salle National Trust #103791	950 Fargo Ave.	Elk Grove Village						
911878	0314405464	7/9/1991	C.N.C. Inc.	330 Crossen	Elk Grove Village		12/31/1992	2/29/1992		1/20/1993	
911682	0314405122	6/20/1991	Chapman Ind. Corp.	2638 United Ln.	Elk Grove Village		2/29/1992	2/29/1992		7/15/1992	
911495	0314400002	6/3/1991	Acme Finishing Inc.	1595 Oakton St.	Elk Grove Village		3/19/1993				
911393	0314405186	5/23/1991	Hoskins Chevy	175 North Arlington Heights Rd.	Elk Grove Village		6/11/1991	7/19/1991		2/3/2000	2/17/2000
911317	0314405452	5/16/1991	Biltmore Tire Co.	2500 Devon Ave.	Elk Grove Village		2/29/1992	2/29/1992		12/23/1992	
911128	0314405149	4/26/1991	Comark Merchandising	770 Arthur	Elk Grove Village		5/28/1991	5/28/1991		2/27/1997	4/15/1998
911091	0314400032	4/23/1991	Rollins Leasing Inc.	2100 Busse Rd.	Elk Grove Village					9/20/2000	10/13/2000
911020	0314405439	4/16/1991	Schnitt Cartage Inc.	1341 Brummel Ave.	Elk Grove Village						
910987	0434405014	4/11/1991	Rapp Trust	2400 American Ln.	Elk Grove Village			12/30/1991		1/27/1995	
910913	0438995017	4/5/1991	Northrup Corp. & Sears, Roebuck & Co.	2525 Busse Rd.	Elk Grove Village					2/3/1998	10/22/1998
910850	0314405466	3/29/1991	ARC Ind.	530 Bennett	Elk Grove Village	6/8/1998	7/8/1992	5/25/1993			

TABLE O-6 (CONTINUED)
LUST PROGRAM SITES IN THE VICINITY OF THE AIRPORT

Incident Number	IEPA ID NO.	IEMA Date	Name	Street	City	Non-LUST Letter Sent	20 Day Report Received	45 Day Report Received	SEC. 57.5(G) Letter	NFR/NFA Letter Issued	NFR Recorded
910642	0314405445	3/13/1991	Elk Grove Park Dist.	333 Plum Grove Rd.	Elk Grove Village		2/29/1992	2/29/1992		4/30/1991	
903484	0314400003	11/26/1990	Morton International	2401 East Pratt Blvd.	Elk Grove Village						
903216	0314405427	10/31/1990	Mitutoyo Precision USA Inc.	2025 Tonne Rd.	Elk Grove Village						
903213	0314405044	10/31/1990	Natural Gas Pipeline Co.	750 Elmhurst Rd.	Elk Grove Village						
903194	0314405431	10/30/1990	Pederson, Rex	1775 Lively Blvd.	Elk Grove Village		9/20/1999	9/20/1999		2/14/2000	3/20/2000
903145	0314405335	10/23/1990	Brookshore Litho	2075 Busse Rd.	Elk Grove Village					2/27/1995	
902989	0314405424	10/11/1990	Service America Corp.	800 West Arthur Ave.	Elk Grove Village		2/29/1992	2/29/1992		9/27/1991	
902896	0314405324	10/3/1990	Donald Petelle Ind. Real Estate	2638 Delta Ln.	Elk Grove Village	3/7/1995					
902812	0314405056	9/26/1990	Inland Lithograph	1201 Pratt Blvd.	Elk Grove Village		2/29/1992	2/29/1992		12/6/1993	
902502	0314400004	8/29/1990	Dupli-Color Prod.	1601 Nicholas Blvd.	Elk Grove Village			6/30/1993			
902332	0314400034	8/15/1990	Hurtz Corp.	1100 Busse Rd.	Elk Grove Village		2/29/1992	2/29/1992		9/20/1990	
902257	0314405020	8/8/1990	Halo Lighting	400 Busse Highway	Elk Grove Village		2/29/1992	2/29/1992		10/2/1992	
902081	0314405414	7/25/1990	Midwest Cheese Co.	261 King St.	Elk Grove Village						
901789	0314405404	6/29/1990	Ron's Elk Grove Service	1195 Rohlwing Rd.	Elk Grove Village		3/11/1993				
901079	0314405395	4/24/1990	Trusty Warns	1414 Lunt	Elk Grove Village		2/29/1992	2/29/1992		3/11/1992	
900998	0314400060	4/17/1990	Yellow Freight System	2425 Arthur Ave.	Elk Grove Village						

TABLE O-6 (CONTINUED)
LUST PROGRAM SITES IN THE VICINITY OF THE AIRPORT

Incident Number	IEPA ID NO.	IEMA Date	Name	Street	City	Non-LUST Letter Sent	20 Day Report Received	45 Day Report Received	SEC. 57.5(G) Letter	NFR/NFA Letter Issued	NFR Recorded
900919	0314400013	4/9/1990	Pre Finish Metals Inc.	2300 East Pratt Blvd.	Elk Grove Village						
900797	0314405383	3/27/1990	RM Sellergren Inc.	145 Randall	Elk Grove Village					9/18/2000	10/3/2000
900598	0314400033	3/5/1990	Goodyear Auto Service	1015 Grove Mall	Elk Grove Village		8/5/1996	8/5/1996		8/8/1996	
900153	0314405029	1/17/1990	Specialty Coatings	2500 Delta Ln.	Elk Grove Village						
900043	0314405093	1/5/1990	D&K Custom Machines	80 Bond	Elk Grove Village		2/29/1992	2/29/1992		4/16/1993	
892555	0314405072	12/7/1989	United Airlines	1200 Algonquin Rd.	Elk Grove Village		2/29/1992	2/29/1992		6/28/1990	
892468	0314405376	11/29/1989	American Mold Corp.	1395 Tonne Rd.	Elk Grove Village		2/29/1992	2/29/1992		5/13/1993	
891911	0314405469	9/28/1989	Astro Air Express	2550 Lunt Ave.	Elk Grove Village		12/29/1995	12/29/1995		4/26/1996	
891869	0434405010	9/22/1989	Illinois Bell Telephone	360 King St.	Elk Grove Village		2/29/1992	2/29/1992		5/10/1990	
891818	0314405352	9/18/1989	Unisys Corp.	1905 Lunt Ave.	Elk Grove Village		2/29/1992	2/29/1992		6/22/1990	
891359	0314405331	8/3/1989	Pre Finish Metals Inc.	2111 East Pratt Blvd.	Elk Grove Village						
891310	0314405176	7/21/1989	Willeen Incage Marathon	1501 South Busse Rd.	Elk Grove Village		4/23/1990	4/23/1990			
891285	0314405390	7/19/1989	Quick Mart Store	900 Arlington Heights Rd.	Elk Grove Village						
890424	0314405327	3/24/1989	Leahy Business Archive	2255 Pratt Blvd.	Elk Grove Village						
890338	0314405328	3/7/1989	Kraft Inc.	951 Fargo Ave.	Elk Grove Village		2/29/1992	7/12/1993		11/19/1993	
881649	0314405221	12/12/1988	Penske Trucking	700 East Devon Ave.	Elk Grove Village		1/5/1989	1/5/1989		6/28/1990	

TABLE O-6 (CONTINUED)
LUST PROGRAM SITES IN THE VICINITY OF THE AIRPORT

Incident Number	IEPA ID NO.	IEMA Date	Name	Street	City	Non-LUST Letter Sent	20 Day Report Received	45 Day Report Received	SEC. 57.5(G) Letter	NFR/NFA Letter Issued	NFR Recorded
881636	0314405222	12/9/1988	PMS Consolidated	2400 East Devon	Elk Grove Village		1/9/1989	2/29/1992		2/8/1991	
881633	0314405252	12/9/1988	Door Systems	100 Kelly St.	Elk Grove Village					6/14/1995	
881488	0314405332	11/10/1988	Cooper Aviation	2149 East Pratt Blvd.	Elk Grove Village			5/10/1999		5/8/2000	6/12/2000
881029	0314405497	8/2/1988	McCord Tire & Supply Co. Inc.	1301 Busse Rd.	Elk Grove Village		10/13/1993	10/13/1993		12/2/1993	
880965	0314405300	7/22/1988	Judge & Dolph	1925 Busse Rd.	Elk Grove Village						
880644	0314405295	5/4/1988	CPS Wholesale Floor Covering	2400 Arthur St.	Elk Grove Village		2/29/1992	2/29/1992		11/27/1990	
871069	0314405262	6/24/1987	Ralph Wilson Plastic Co.	1100 Chase Rd.	Elk Grove Village		8/17/1987	8/17/1987		2/8/1991	
861126	0314405415	11/24/1986	Mobil Oil #05GNA	8 East Higgins Rd.	Elk Grove Village					2/6/2001	4/11/2001
972072	0314405709	10/29/1997	McWilliams Electric Co., Inc.	1281 Jarvis Ave.	Elk Grove Village		11/19/1997	1/12/1998		4/24/1998	9/16/1998
972346	0314405223	12/9/1997	Kukla Brothers Partnership	855 Morse Ave.	Elk Grove Village		12/26/1997	2/17/1998		9/25/1998	11/4/1998
980162	0314405512	1/22/1998	Steve's Auto/Atlantic Oil	2800 East Higgins Rd.	Elk Grove Village		10/13/2000	11/29/2000			
980634	0314405512	3/24/1998	Steves Auto	2800 East Higgins Rd.	Elk Grove Village		10/13/2000	11/29/2000			
981194	0314405695	5/20/1998	Illinois Dept. of Transportation	1101 Beasterfield Rd.	Elk Grove Village		6/22/1998	10/9/1998		6/7/1999	7/16/1999
981664	0314405143	7/9/1998	API Industries	1250 Morris	Elk Grove Village		11/16/1998	11/16/1998		3/22/1999	7/6/1999
982120	0314405530	8/25/1998	U.S. Postal Service	611 East Landmeier Rd.	Elk Grove Village		9/10/1998	10/7/1998		3/16/2000	5/15/2000
982607	0314405272	10/16/1998	Certified Tool & Mfg.	1201 Estes Ave.	Elk Grove Village		1/8/1999	1/8/1999		1/28/1999	6/9/1999

TABLE O-6 (CONTINUED)
LUST PROGRAM SITES IN THE VICINITY OF THE AIRPORT

Incident Number	IEPA ID NO.	IEMA Date	Name	Street	City	Non-LUST Letter Sent	20 Day Report Received	45 Day Report Received	SEC. 57.5(G) Letter	NFR/NFA Letter Issued	NFR Recorded
983036	0314405045	12/11/1998	Frisby P.M.C., Inc.	1500 Chase Ave.	Elk Grove Village		3/8/1999	3/8/1999		6/29/1999	8/9/1999
983154	0314405740	12/23/1998	Shaw, Lois	1301 Land Meier Rd.	Elk Grove Village		2/16/1999	2/16/1999		6/7/1999	7/9/1999
990365	0314400007	2/16/1999	Coronado Paint Co./Premier Div.	2250 Arthur Ave.	Elk Grove Village		4/19/1999	4/19/1999		11/18/1999	3/27/2000
991224	0434405028	5/21/1999	Bell Fuels, Inc.	2401 Pan Am Blvd.	Elk Grove Village		6/10/1999	7/7/1999			
991204	0314405390	5/19/1999	7-Eleven	900 Arlington Heights Rd.	Elk Grove Village						
991689	0314405746	7/15/1999	Carboy Investments	601 Lively Blvd.	Elk Grove Village		8/17/1999	9/7/2001		1/16/2002	3/18/2002
992308	0314405266	10/12/1999	Alexian Bros. Medical Ctr.	800 Biesterfield Rd.	Elk Grove Village		10/27/1999	11/29/1999		11/21/2001	1/14/2002
20000407	0314405578	3/9/2000	Nelson Westerberg of IL	1201 Arthur Ave.	Elk Grove Village		4/17/2000	4/27/2000		5/22/2000	8/14/2000
20010072	0314405512	1/16/2001	Steve's Auto	2800 East Higgins Rd.	Elk Grove Village		2/2/2001	2/20/2001			
20010428	0314405770	3/14/2001	Schuepfer Plumbing Co., Inc.	1020 Addison Court	Elk Grove Village		5/18/2001				
20011006	0314405778	6/11/2001	Cook Moving Systems	2195 Arthur Ave.	Elk Grove Village		6/27/2001	7/12/2001		8/13/2001	1/11/2002
20011642	0314405460	10/3/2001	Amoco Oil Co.	601 East Devon Ave.	Elk Grove Village		10/4/2001	11/13/2001			
20020610	0314405793	5/3/2002	Hinckley & Schmitt, Inc.	2445 Hamilton Rd.	Elk Grove Village		5/31/2002				
20020363	0314405784	3/18/2002	Berthold Nursery & Garden Center	434 East Devon Ave.	Elk Grove			5/17/2002		1/10/2003	
20021119	0314405044	8/7/2002	Nicor Gas	750 North Elmhurst Rd.	Elk Grove Village			9/25/2002			
20011654	0314405784	10/4/2001	Berthold Nursery & Garden Center	434 East Devon Ave.	Elk Grove Village		4/9/2002	1/11/2002		4/4/2002	

TABLE O-6 (CONTINUED)
LUST PROGRAM SITES IN THE VICINITY OF THE AIRPORT

Incident Number	IEPA ID NO.	IEMA Date	Name	Street	City	Non-LUST Letter Sent	20 Day Report Received	45 Day Report Received	SEC. 57.5(G) Letter	NFR/NFA Letter Issued	NFR Recorded
930594	0310633011	3/11/1993	K & P Properties	125 West Wille Rd.	Des Plaines		7/10/1997	7/10/1997		10/2/1998	12/7/1998
971224	0310633011	7/8/1997	K & P Properties	125 Wille Rd.	Des Plaines		8/1/1997	9/22/1997		10/2/1998	12/7/1998
971128	0310635258	6/24/1997	Southland Corp.	824 Oakton	Des Plaines		7/7/1997	7/7/1997		10/3/2001	11/7/2001
971037	0310635258	6/11/1997	Southland Corp.Store #30101,	824 Oakton	Des Plaines		6/25/1997	7/7/1997		10/3/2001	11/7/2001
970984	0312765094	6/4/1997	Marriott Corp.	5465 Milton Parkway	Rosemont						
970453	0310635418	3/17/1997	Busckorn Ranch Estates	2993 Curtis St.	Des Plaines		9/2/1997				
970257	0310635352	2/14/1997	Consolidated Freightways	2300 South Mt. Prospect Rd.	Des Plaines	11/3/1997					
961687	0310635025	9/12/1996	Dietzgen Corp.	250 Wille Rd.	Des Plaines		9/30/1996	10/25/1996		5/21/1997	5/4/1998
960391	0310635270	3/8/1996	Mobil Oil Corp.	2380 River Rd.	Des Plaines		4/26/1996	4/22/1996			
960384	0310635183	3/8/1996	Super America	885 East Touhy Ave.	Des Plaines		4/12/1996	4/25/1996		2/2/2000	5/8/2000
960118	0312765033	1/24/1996	American Assoc. Oral Surgeons	9700 West Bryn Mawr	Rosemont		3/13/1996	3/13/1996		5/29/1996	
960049	0312765031	1/11/1996	Hyatt Regency O'Hare	9300 West Bryn Mawr Ave.	Rosemont				4/19/1996		
952550	0310635293	12/19/1995	Central Telephone Co. of Illinois	1201 East Touhy Ave.	Des Plaines		1/12/1996	9/23/1996		10/21/1996	
952037	0310635351	9/29/1995	American National Can	1000 East Northwest Hwy.	Des Plaines				11/13/1995		
950543	0312760002	3/17/1995	Dap Inc.	7100 North Mannheim Rd.	Rosemont		10/12/1995	10/12/1995			
950150	0310635159	1/21/1995	K&R Express Systems Inc.	255 West Oakton	Des Plaines		6/12/1995	6/12/1995		1/12/1996	
942880	0310635119	12/22/1994	Herrey, Bernard A.	855 East Rand Rd.	Des Plaines		1/10/1995	3/20/1995		7/14/1995	
942272	0312765084	10/7/1994	Peacock Oil Co.	6900 Mannheim Rd.	Rosemont		12/9/1994			4/6/1995	
942123	0310635378	9/16/1994	Blodzien, Chester	1750 South Elmhurst Rd.	Des Plaines		2/7/1996	2/7/1996			
941878	0310635376	8/19/1994	Accurate Auto	1580 Oakton	Des Plaines	8/4/1999	9/28/1994	10/20/1994			

TABLE O-6 (CONTINUED)
LUST PROGRAM SITES IN THE VICINITY OF THE AIRPORT

Incident Number	IEPA ID NO.	IEMA Date	Name	Street	City	Non-LUST Letter Sent	20 Day Report Received	45 Day Report Received	SEC. 57.5(G) Letter	NFR/NFA Letter Issued	NFR Recorded
941812	0310635373	8/12/1994	Des Plaines Oasis (Des Plaines South)	Northwest Tollway (I-90), East Bound, MIle Post 4.	Des Plaines		9/9/1994	3/27/1995			
941784	0310635371	8/10/1994	Des Plaines Park Dist.	1309 Oakwood Ave.	Des Plaines				3/27/1995		
941254	0310635362	6/7/1994	Prairie Materials Yard	385 East Touhy Ave.	Des Plaines		6/20/1994	10/6/1994		12/13/1999	2/10/2000
941253	0310635367	6/7/1994	Kalo Gas Co.	1490 East Oakton	Des Plaines		7/11/1994	10/14/1994			
941211	0310635074	6/1/1994	Bradley Printing Co.	2170 South Mannheim Rd.	Des Plaines		7/22/1994	7/29/1994		4/24/1996	
933219	0310635372	12/16/1993	Mobil Oil Corp. (Des Plaines North)	Northwest Tollway (I-90), West Bound, Mile Post 4.	Des Plaines						
933211	0312765081	12/16/1993	Rosemont Management Co.	Northwest Corner of Bryn Mawr & Pearl	Rosemont		1/13/1994	1/20/1994			
932956	0312765080	11/12/1993	Northwest Commerce Bank	9850 Balmoral	Rosemont		1/18/1994	3/7/1994		1/19/1995	
932565	0310635159	9/24/1993	Conway Central Express	255 West Oakton St.	Des Plaines	1/27/1994					
931982	0312765078	7/23/1993	Prudential Realty	6501 North Mannheim Rd.	Rosemont		10/19/1993	11/5/1993		10/31/1995	
931487	0312765030	6/4/1993	Clarklift of Chicago North Inc.	5250 North River Rd.	Rosemont		6/30/1993	11/3/1993		10/13/1995	
930960	0310630025	4/19/1993	Penske Truck Leasing Co.	200 Jarvis	Des Plaines		5/10/1993	5/24/1993		7/9/1996	
930268	0312765072	1/29/1993	Continental Dist.	9800 West Balmoral Ave.	Rosemont			9/20/1993		10/13/1995	
923413	0310635210	12/1/1992	Proficient Food Co.	1794 South Winthop Dr.	Des Plaines		12/24/1992	3/8/1993		4/16/1993	
923256	0310635243	11/17/1992	AC Pavement Striping Co.	3000 South Orchard Pl. Rd.	Des Plaines						
923033	0310635035	10/28/1992	Chicago MSD O'Hare Plant	701 West Oakton	Des Plaines		11/18/1992	10/26/1993		9/6/1994	
922924	0310635169	10/16/1992	Clark Oil & Refining	1733 Oakton Blvd.	Des Plaines						

TABLE O-6 (CONTINUED)
LUST PROGRAM SITES IN THE VICINITY OF THE AIRPORT

Incident Number	IEPA ID NO.	IEMA Date	Name	Street	City	Non-LUST Letter Sent	20 Day Report Received	45 Day Report Received	SEC. 57.5(G) Letter	NFR/NFA Letter Issued	NFR Recorded
922649	0312765036	9/21/1992	Ramada Inn	6600 North Mannheim Rd.	Rosemont		10/9/1992	11/5/1992			
922539	0310635109	9/10/1992	Dry Storage Corp.	1800 South Wolf Rd.	Des Plaines		10/5/1992	11/20/1992		3/5/1993	
922148	0310635372	10/6/1992	Mobil Oil Corp. (Des Plaines North)	Northwest Tollway (I-90), West Bound, Mile Post 4.	Des Plaines	12/11/2000	9/1/1992				
921526	0310635325	6/5/1992	National Blvd. Bank Trust #2612	2250 Mannheim Rd.	Des Plaines		6/26/1992	9/10/1992		4/26/1993	
921203	0310635320	5/5/1992	Rogers O'Hare Motor Terminal Ltd.	156-160 Old Higgins Rd.	Des Plaines		5/29/1992	6/6/1995		11/8/1995	
920748	0310635293	3/20/1992	Central Telephone Co.	1201 East Touhy Ave.	Des Plaines		4/29/1992	12/11/1992		2/21/1997	
920572	0310635053	3/3/1992	Amoco Oil Co.	2201 South Elmhurst Rd..	Des Plaines		4/20/1992	6/3/1992			
913775	0310635320	12/31/1991	Rogers O'Hare Motor Terminal	156-160 Old Higgins Rd.	Des Plaines			6/6/1995			
913273	0310635053	11/13/1991	Amoco Oil Co.	2201 South Elmhurst Rd.	Des Plaines		4/15/1992	4/15/1992			
913168	0310635280	11/4/1991	Xerox Corp.	3000 Des Plaines Rd.	Des Plaines		4/1/1992	4/1/1992		9/4/1997	10/20/1997
912493	0310635295	9/4/1991	U-Haul of Chicago	1560 Mt. Prospect Rd.	Des Plaines			12/4/1992			
911915	0310635053	7/11/1991	Amoco Oil Co.	2201 South Elmhurst Rd.	Des Plaines		8/21/1991	2/10/1992			
911803	0312765063	7/1/1991	Amoco Oil Co. #15022	5521 North River Rd.	Rosemont			12/20/1991		5/9/2002	5/30/2002
911645	0310635278	6/17/1991	Lee Manor Health Care Residence	1301 Lee St.	Des Plaines						
911316	0310635270	5/16/1991	Mobil Oil Corp.	2380 River Rd.	Des Plaines		2/29/1992	2/29/1992		6/12/1991	
911173	0310635108	5/1/1991	Deluxe Corp.	1600 East Touhy Ave.	Des Plaines		2/29/1992	3/13/1992		8/18/1993	
910741	0312765052	3/22/1991	Amoco Oil Co. #18558	6390 Des Plaines River Rd. & Devon	Rosemont		9/15/1992			4/18/2001	5/29/2001

TABLE O-6 (CONTINUED)
LUST PROGRAM SITES IN THE VICINITY OF THE AIRPORT

Incident Number	IEPA ID NO.	IEMA Date	Name	Street	City	Non-LUST Letter Sent	20 Day Report Received	45 Day Report Received	SEC. 57.5(G) Letter	NFR/NFA Letter Issued	NFR Recorded
910577	0312760002	3/5/1991	Dap Inc.	7100 North Mannheim Rd.	Rosemont		10/12/1995	10/12/1995			
910217	0310635252	1/23/1991	Nimmer, Harold	2845 Mannheim Rd.	Des Plaines						
910045	0312765007	1/7/1991	Northern Illinois Gas	6810 North Mannheim Rd.	Rosemont		5/26/1998	5/26/1998		3/12/1999	7/6/1999
903509	0310635088	11/27/1990	Diversey Wyandotle Corp.	1855 South Mt. Prospect Rd.	Des Plaines		10/5/1998	10/5/1998		5/12/1999	
903060	0310635243	10/18/1990	AC Pavement Striping Co.	3036 Orchard Pl.	Des Plaines		1/11/1993				
903055	0310635239	10/18/1990	Ace Rent A Car	2985 Mannheim Rd.	Des Plaines					10/16/2000	12/18/2000
902842	0312765058	9/28/1990	Rosemont, Village of	5472 River Rd.	Rosemont		6/8/1998	6/8/1998			
902630	0310635201	9/12/1990	Maine Township High School West	1755 South Wolfe Rd.	Des Plaines		5/16/1991	3/20/1992		5/31/1994	
902326	0310635221	8/14/1990	Mobil Oil Corp.	Oakton & Lee	Des Plaines						
902280	0310155048	8/10/1990	Heery, Bernard A.	875 East Ran Rd.	Des Plaines						
901911	0310635207	7/11/1990	Emro Marketing	1222 Lee St.	Des Plaines		7/20/1990	11/5/1992			
901709	0430205062	6/25/1990	Komatsu America	350 Kehoe Blvd.	Carol Stream		2/29/1992	2/29/1992		2/8/1991	
901668	0312765036	6/21/1990	Ramada Inn	6600 North Mannheim Rd.	Rosemont			4/24/1992			
901559	0310630047	6/12/1990	Gleason's Union 76	173 South Wolf Rd.	Des Plaines					3/16/1999	4/2/1999
901460	0310630046	6/1/1990	Peacock Oil Co.	2000 South Mannheim Rd.	Des Plaines		6/16/2000	7/13/2000		10/22/2001	5/30/2002
901367	0310635212	5/22/1990	Shell Oil Co.	513 Des Plaines	Des Plaines					8/11/1999	10/4/1999
901189	0310630042	5/3/1990	Western Union ATS	1099 Northwest Hwy.	Des Plaines						
901145	0312765054	4/27/1990	Montgomery Ward	5580 North Melton Pkwy.	Rosemont						
901142	0312765054	4/27/1990	Montgomery Ward	5580 North Milton Pkwy.	Rosemont						
901056	0310635285	4/20/1990	M&K Auto	1685 Oakton	Des Plaines		5/20/2002				
900857	0310635209	4/3/1990	Shell Oil Co.	600 East Touhy Ave.	Des Plaines					2/24/2000	3/20/2000

TABLE O-6 (CONTINUED)
LUST PROGRAM SITES IN THE VICINITY OF THE AIRPORT

Incident Number	IEPA ID NO.	IEMA Date	Name	Street	City	Non-LUST Letter Sent	20 Day Report Received	45 Day Report Received	SEC. 57.5(G) Letter	NFR/NFA Letter Issued	NFR Recorded
900766	0312760002	3/23/1990	Dap Co.	7100 North Mannheim Rd.	Rosemont		10/12/1995	10/12/1995			
900557	0310635285	2/28/1990	M&K Auto Corp.	1685 Oakton	Des Plaines		5/20/2002				
900416	0310635207	2/14/1990	Emro Marketing	1222 Lee St.	Des Plaines		7/20/1990	11/5/1992			
900375	* N.A.? *	2/9/1990	Rosemand Coop Assoc.	Hwy. Rt. 16	Rosemont						
900185	0310635206	1/19/1990	Casey Contracting	2700 South Mt. Prospect Rd.	Des Plaines		2/29/1992	2/29/1992		5/28/1991	
900144	0310630044	1/16/1990	Brunswick Service Station	2100 West Touhy Ave.	Des Plaines		12/12/1991			9/24/2001	2/4/2002
892707	0312765051	12/21/1989	Sysco Corp.	9915 West Bryn Mawr Rd.	Rosemont		2/29/1992	2/29/1992		9/30/1991	
892498	0316005209	12/1/1989	Arvey Corp. Div of International Paper	2860 River Rd.	Des Plaines	1/7/1994					
892375	0310635214	11/17/1989	Vanderaa, Russell	2010 River Rd.	Des Plaines		3/11/1996	3/11/1996		1/28/1997	
892300	0312765047	11/13/1989	Mobil Oil Corp.	9401 West Higgins	Rosemont						
892105	0310630005	10/23/1989	Borg-Warner Automotive	1200 South Wolf Rd.	Des Plaines						
892081	0310635200	10/19/1989	Calkins & Co.	1645 East Burchwood Ave.	Des Plaines		2/29/1992	2/29/1992		4/15/1991	
892064	0312765055	10/17/1989	Alamo Pria's Service Station	7190 Mannheim Rd.	Rosemont						
891842	0310635135	9/20/1989	NTN Bearing Corp.	31 East Oakton	Des Plaines			3/7/1991			
891839	0312765007	9/20/1989	Northern Illinois Gas	6810 North Mannheim Rd.	Rosemont		5/26/1998	5/26/1998		6/17/1998	7/27/1998
891688	0310635183	9/1/1989	Super America	885 East Touhy Ave.	Des Plaines		2/29/1992	2/29/1992		11/27/1990	
891568	0312765047	8/21/1989	Mobil Oil #05LTA	9401 West Higgins	Rosemont						
881452	0310635281	11/2/1988	Appolis Transport	855 East Touhy Ave.	Des Plaines		2/29/1992	2/29/1992		8/6/1990	
871830	0310635157	8/6/1987	Amoco Oil Co. #5879	720 East Central	Des Plaines						
870668	0310635035	4/24/1987	Chicago MSD O'Hare Plant	701 West Oakton	Des Plaines		7/1/1987	10/26/1993		12/13/1994	
861121	0310630025		Penske Truck Leasing Co.	200 West Jarvis	Des Plaines		2/29/1992	2/29/1992		7/9/1996	

TABLE O-6 (CONTINUED)
LUST PROGRAM SITES IN THE VICINITY OF THE AIRPORT

Incident Number	IEPA ID NO.	IEMA Date	Name	Street	City	Non-LUST Letter Sent	20 Day Report Received	45 Day Report Received	SEC. 57.5(G) Letter	NFR/NFA Letter Issued	NFR Recorded
00000C	0312765037	8/28/1986	Columbia Assoc.	5600 North River Rd.	Rosemont			7/25/1988		5/31/1990	
971172	0310635427	7/1/1997	William L. Kunkel & Co.	1855 East Oakton	Des Plaines		11/17/1997	11/17/1997		12/30/1997	1/22/1998
970891	0310635258	5/20/1997	Southland Corp.	824 Oakton	Des Plaines			3/30/1999		10/3/2001	11/7/2001
980056	0312765084	1/8/1998	Peacock Oil Co.	6900 North Mannheim Rd.	Rosemont		1/23/1998	5/6/1998			
980532	0310635443	3/11/1998	Valagan, Mary	1205 South Wolf Rd.	Des Plaines						
980538	0310635081	3/11/1998	Banner Service	520 Santa Rosa Dr.	Des Plaines		4/27/1998	4/27/1998		7/28/1998	12/30/1998
980607	0310635445	3/20/1998	Gilco Scaffolding	515 Jarvis	Des Plaines						
980651	0312765084	3/25/1998	Peacock Oil Co.	6900 Manheim Rd.	Rosemont		1/23/1998	4/13/1998			
981056	0310635447	5/6/1998	Bulley & Andrews	170 Fairhope	Des Plaines		8/12/1998	8/12/1998		9/22/1999	3/16/2000
981256	0310635450	5/27/1998	Arthur Rogers & Co.	3170 Des Plaines Ave.	Des Plaines		2/19/1999	2/19/1999			
981365	0310635448	6/8/1998	Ameritech	2004 Miner St.	Des Plaines				11/13/1998		
982006	0310635455	8/13/1998	HSK Partners	155 Armstrong	Des Plaines		9/15/1998	10/29/1998		12/7/1998	5/27/1999
982005	0310635454	8/13/1998	HSK Partners	175 Armstrong	Des Plaines		9/15/1998	10/30/1998			
982172	0310635212	8/31/1998	Shell Oil Co.	513 River Rd.	Des Plaines		9/18/1998	10/19/1998		8/11/1999	10/4/1999
990319	0310635376	2/11/1999	Accurate Auto Clinic, Inc.	1580 Oakton	Des Plaines		3/3/1999	6/17/1999			
990532	0310635136	3/5/1999	Center Point Properties	156-192 Old Higgins Rd.	Des Plaines			6/30/1999			
990533	0310635136	3/5/1999	Center Point Properties	156-192 Old Higgins Rd.	Des Plaines			6/30/1999			
990893	0310635233	4/13/1999	Budget Rent-A-Car	154 Old Higgins Rd.	Des Plaines		5/6/1999	7/13/1999		7/17/2001	8/15/2001
991397	0310635109	6/10/1999	Lagrou Distribution Systems, Inc.	1800 South Wolf Rd.	Des Plaines		7/1/1999	1/29/2001		7/9/2001	8/28/2001
992367	0312765105	10/19/1999	Simon Property Group	9399 North River Rd.	Rosemont		12/7/1999	1/18/2000		6/6/2000	8/22/2000
992525	0310635183	11/10/1999	Speedway SuperAmerica	885 East Touhy Ave.	Des Plaines	12/13/1999					
992279	0310635373	10/6/1999	Mobil Oil Corp. (Des Plaines South)	Northwest Tollway (I-90), East Bound, Mile Post 4.	Des Plaines		11/5/1999	11/24/1999			

TABLE O-6 (CONTINUED)
LUST PROGRAM SITES IN THE VICINITY OF THE AIRPORT

Incident Number	IEPA ID NO.	IEMA Date	Name	Street	City	Non-LUST Letter Sent	20 Day Report Received	45 Day Report Received	SEC. 57.5(G) Letter	NFR/NFA Letter Issued	NFR Recorded
20001176	0310635486	6/20/2000	Duke's Oil Service, Inc.	257 Wille Rd.	Des Plaines						
20001782	0312765073	9/19/2000	Rosemont, Village of	5300 Pearl St.	Rosemont		11/13/2000	11/13/2000			
20002002	0312765047	10/19/2000	Exxon-Mobil	9401 West Higgins Rd.	Rosemont		11/6/2000	12/5/2000			
20010429	0310635372	3/14/2001	Exxon Mobil	1960 South Mount Prospect Rd.	Des Plaines	8/31/2001					
20011525	0312765085	9/12/2001	Rosemont, Village of	5315 Otto Ave.	Rosemont		10/18/2001	2/1/2002		5/31/2002	6/20/2002
20021210	0310635372	8/23/2002	Mobil Exxon	Northwest Tollway, Mile Post 5 East Bound	Des Plaines		12/10/2002				
20021645	0310635169	11/11/2002	Clark Oil & Refining	1733 Oakton Blvd.	Des Plaines		11/22/2002	12/26/2002			
20021809	0310635352	12/20/2002	Fed Ex Freight	2300 South Mt. Prospect Rd.	Des Plaines						
932411	0310630004	9/8/1993	DeSoto Inc.	1700 South Mt. Prospect Rd.	Des Plaines		12/20/1993	12/20/1993		3/16/1994	
931235	0310630004	5/11/1993	DeSoto Inc.	1700 South Mt. Prospect Rd.	Des Plaines		8/4/1993	8/4/1993		4/8/1994	
912707	0310635297	9/24/1991	U.S. Postal Service	1000 East Oakton	Des Plaines		2/29/1992	2/29/1992		3/29/1993	
970717	0434145208	4/28/1997	American Freightways	651 West Thorndale Ave.	Bensenville		5/12/1997	7/7/1997		10/28/1997	4/10/1998
951627	0434145224	7/31/1995	Leviton Mgf. Inc.	700 Golf Ln.	Bensenville		11/6/1995	2/8/1996		3/8/1996	
951195	0434145226	6/5/1995	Bensenville, Village of	120 West Green St.	Bensenville				12/20/1995		
950217	0434145047	1/31/1995	Soo Line Railroad	415 East Green St.	Bensenville						
942808	0434145217	12/19/1994	K&L Auto Service	1301 West Irving Park Rd.	Bensenville		8/28/1995	1/18/1996			
941855	0434145213	8/16/1994	Thornton Oil SS #8	1225 Devon Ave.	Bensenville		6/26/1995	1/22/1998			
941214	0434145212	6/1/1994	Keebler Co.	1001 Entry Dr.	Bensenville		10/27/1995	10/27/1995			
941102	0434145135	5/17/1994	Bentronics Corp.	1069 Bryn Mawr	Bensenville		6/24/1994	7/14/1994			
940676	0434145209	3/30/1994	Kemmerer Bottling	608 Country Club Dr.	Bensenville		5/9/1994	7/22/1994		3/1/1996	
932569	0434145207	9/24/1993	Kraft Food Services Inc.	800 Supreme Dr.	Bensenville		8/15/1994	12/5/1994		8/26/1996	
930285	0434145194	2/1/1993	Gregory Pizza	1156 South York Rd.	Bensenville		2/22/1993	7/26/1993		3/7/1996	

TABLE O-6 (CONTINUED)
LUST PROGRAM SITES IN THE VICINITY OF THE AIRPORT

Incident Number	IEPA ID NO.	IEMA Date	Name	Street	City	Non-LUST Letter Sent	20 Day Report Received	45 Day Report Received	SEC. 57.5(G) Letter	NFR/NFA Letter Issued	NFR Recorded
930031	0434140005	1/5/1993	Lawter International	400 West Roosevelt Ave.	Bensenville		2/11/1993	4/30/1993			
922983	0434145188	10/22/1992	Flolo Corp.	3830 Botlin	Bensenville		11/12/1992	2/8/1993		4/15/1993	
922925	0434145186	10/16/1992	Clark Oil & Refining	113 East Irving Park Rd.	Bensenville		12/14/1993	2/3/1994			
922677	0434145185	9/23/1992	M&H & IL. General Partnership	222 Devon Ave.	Bensenville		7/18/1995	9/18/1995		9/4/1996	
922210	0434145183	8/12/1992	Bensenville, Village of	Green St.	Bensenville		9/14/1992	10/13/1992		3/3/1993	
922081	0434145052	7/30/1992	Courtesy Lithographing Art Inc.	717 Thomas Dr.	Bensenville		9/4/1992	9/28/1992		5/12/1993	
921430	0314145022	5/28/1992	477 Inc.	477 Thomas Dr.	Bensenville		6/17/1992	12/18/1992		6/23/1993	
921207	0434145009	5/5/1992	Avanti Engineering Inc.	1135 Industrial Dr.	Bensenville		2/29/1992	2/29/1992		7/1/1998	1/15/1999
920677	0434145171	3/13/1992	Bensenville Park Dist.	855 South Church Rd.	Bensenville		3/25/1992	4/27/1992		9/15/1993	
920187	0434140006	1/21/1992	London Chemical Corp.	240 Foster Ave.	Bensenville		2/10/1992	3/10/1992		8/4/1993	
913672	0434140038	12/19/1991	Essex Electro Engineering Inc.	729 Thomas Dr.	Bensenville		2/29/1992	4/8/1992		5/1/1992	
913218	0434143013	11/7/1991	Kupisch Hunt Carbon Kaiser & Bush	201 South Church	Bensenville				4/8/1994		
912778	0434145161	9/30/1991	Evola, Vito	480-500 Irving Park Rd.	Bensenville		10/22/1991			11/1/1994	
912589	0434145076	9/12/1991	Thomas Buick Inc.	125 West Grand Ave.	Bensenville			2/3/1992		7/27/1992	
912054	0434145154	7/26/1991	Oddo, David	211 Beeline Dr., Unit 10	Bensenville		2/29/1992	2/29/1992		6/19/1992	
912041	0434145138	7/25/1991	Amoco Oil Co. #15969	1575 South York Rd.	Bensenville					5/29/2002	6/18/2002
911179	0434145141	5/1/1991	Caputo, Mike	1053 David Dr.	Bensenville		10/3/1991	2/29/1992		2/13/1992	
910154	0434145124	1/16/1991	Campbell, Albert Trust of	505 West Main St.	Bensenville						
903036	0434145032	10/16/1990	LD Redmer Screw Prod.	515 Thomas Dr.	Bensenville		2/29/1992	2/29/1992		10/20/1993	
902600	0434140037	9/10/1990	Eady Scale Corp.	211 Beeline Dr.	Bensenville		2/29/1992	2/29/1992		4/12/1994	
902514	0434145121	8/30/1990	Victaulic of America	730 Thomas Dr.	Bensenville						

TABLE O-6 (CONTINUED)
LUST PROGRAM SITES IN THE VICINITY OF THE AIRPORT

Incident Number	IEPA ID NO.	IEMA Date	Name	Street	City	Non-LUST Letter Sent	20 Day Report Received	45 Day Report Received	SEC. 57.5(G) Letter	NFR/NFA Letter Issued	NFR Recorded
902018	0314145027	7/19/1990	Bensenville Police Dept.	100 North Church Rd.	Bensenville			2/22/1994		9/4/2002	10/7/2002
901450	0434140033	5/31/1990	V&R Carthage Inc.	211 Beeline Dr.	Bensenville		2/29/1992	2/29/1992		1/7/1991	
901357	0434140032	5/21/1990	Illinois Bell Telephone	7 West Green St.	Bensenville		2/29/1992	2/29/1992		12/12/1990	
901329	0434140031	5/18/1990	Shell Oil Co.	1151 South York	Bensenville						
901221	0434145095	5/7/1990	Superior Coffee	990 Supreme Dr.	Bensenville		2/29/1992	2/29/1992		8/29/1991	
901190	0434140030	5/3/1990	Hamilton Partners	11500 Irving Park Rd.	Bensenville		2/29/1992	2/29/1992		2/27/1991	
900836	0434145116	3/31/1990	Chicago Title & Trust	647-649 Thomas Dr.	Bensenville		2/29/1992	2/29/1992		11/13/1992	
900825	0434145115	3/30/1990	Chicago Title & Trust	705-707 Thomas Dr.	Bensenville		2/29/1992	10/16/1990		9/29/1993	
900813	0434145113	3/28/1990	Chicago Title & Trust	702 Thomas Dr.	Bensenville		2/29/1992	2/29/1992		11/13/1992	
900789	0434145112	3/27/1990	Chicago Title & Trust	755-765 Thomas Dr.	Bensenville		2/29/1992	10/16/1990		11/1/1993	
900788	0434145114	3/27/1990	Chicago Title & Trust	764-768 Thomas Dr.	Bensenville		2/29/1992	2/29/1992		11/13/1992	
900483	0434145047	2/22/1990	Soo Line Railroad	415 East Green St.	Bensenville					7/10/1997	3/30/1998
900419	0434145122	2/14/1990	Luke, Herb	520 Thomas Dr.	Bensenville		2/29/1992	2/29/1992		8/16/1996	
892177	0434145146	10/30/1989	Bensenville, Village of	721 Jefferson Ave.	Bensenville			2/22/1994			
892015	0434145093	10/13/1989	Fritz Co.	476 Thomas	Bensenville		2/29/1992	2/29/1992		10/16/1995	
891787	0434140005	9/14/1989	Lawter International	400 Roosevelt	Bensenville						
891460	0434145058	8/7/1989	Ryder Truck Rental	902 Rt. 83	Bensenville		2/29/1992	2/29/1992		4/13/1990	
891379	0434145147	7/31/1989	Investors Equities Corp.	131-139 Foster Ave.	Bensenville		2/29/1992	2/29/1992		7/1/1991	
891080	0434145140	6/22/1989	Clark Service Station #1876	600 North Rt. 83 & Foster Ave.	Bensenville		10/27/1993	10/26/1993			
890835	0434143003	5/23/1989	Lindahl Brothers	622 East Green St.	Bensenville		7/29/1989	2/29/1992		9/2/1993	
890634	0434145087	4/21/1989	Marolda, Jerry	208 East Irving Park Rd.	Bensenville		2/29/1992	2/29/1992		4/11/1990	
890293	0434145083	2/23/1989	Petro Oil Co.	154 South York Rd.	Bensenville		2/29/1992	2/29/1992		9/21/1993	
880525	0434145079	4/29/1988	All Metal Molding	230 Foster	Bensenville					9/18/2000	
880524	0434145078	4/29/1988	Emlin Cosmetics	290 Beeline Dr.	Bensenville		6/13/1988	8/10/1990		1/25/1991	
980143	0434145082	1/20/1998	Metro Lube, Inc.	1130 South York Rd.	Bensenville		2/9/1998	3/3/1998		3/19/1998	6/26/1998
980353	0434143003	2/18/1998	Lindahl Brothers	622 East Green St.	Bensenville		3/13/1998	6/18/1998		10/16/1998	10/28/1998
980456	0434145260	3/2/1998	1186 Steel City National Bank	1250 Ellis St.	Bensenville		5/18/1998	12/17/1999		1/26/2000	2/24/2000

TABLE O-6 (CONTINUED)
LUST PROGRAM SITES IN THE VICINITY OF THE AIRPORT

Incident Number	IEPA ID NO.	IEMA Date	Name	Street	City	Non-LUST Letter Sent	20 Day Report Received	45 Day Report Received	SEC. 57.5(G) Letter	NFR/NFA Letter Issued	NFR Recorded
980805	0314145029	4/10/1998	Security Capital Industrial Trust	476 Thomas Dr.	Bensenville		5/7/1998	7/2/1998		11/12/1998	1/8/1999
981581	0434145194	6/30/1998	Edgebrook Distributors, Inc.	1156 South York Rd.	Bensenville		7/20/1998	9/28/1998			
982126	0434140031	8/26/1998	Shell Oil Co.	1151 South York	Bensenville		8/31/1998	10/16/1998		11/12/1998	12/15/1998
983106	0434145271	12/18/1998	Roman Catholic Diocese-Joliet/St. Alexis Church	400 West Wood St.	Bensenville		1/4/1999	1/4/1999			
990050	0434145280	1/12/1999	Allied Bldg. Products Corp.	1121 North Ellis St.	Bensenville		1/22/1999	4/8/1999		8/3/1999	8/30/1999
990218	0314145034	2/1/1999	Darwin Realty	510 Country Club	Bensenville		6/24/1999	6/24/1999		11/17/1999	3/24/2000
990453	0434145273	2/24/1999	Bensenville, Village of	735 East Jefferson St.	Bensenville		4/9/1999	4/9/1999		7/18/2002	10/7/2002
990634	0434145274	3/17/1999	Schenkers Int'l	123 Silvert Ct.	Bensenville		6/10/1999	6/10/1999		11/1/1999	12/10/1999
990835	0434145037	4/7/1999	Bensenville Park Dist.	White Pines Golf Course/500 West Jefferson St.	Bensenville		4/12/1999	5/26/1999		4/17/2000	5/1/2000
990890	0434145276	4/13/1999	Mobile Equipment Warehousing	1160 North Ellis	Bensenville		6/22/1999	6/22/1999			
990982	0314145047	4/20/1999	Tru-Seal, Inc.	1065 Waveland Ave.	Bensenville		8/18/1999			3/19/2002	6/13/2002
991010	0314145027	4/23/1999	Bensenville, Village of	100 North Church Rd.	Bensenville		5/17/1999			9/4/2002	10/7/2002
991049	0434145278	4/29/1999	Creative Displays, Inc.	115 East Green St.	Bensenville		12/6/1999	12/6/1999		2/1/2000	2/25/2000
992754	0434145285	12/14/1999	Bensenville, Village of	500 South York Rd.	Bensenville		4/10/2000	9/1/2000			
20000444	0434145293	3/14/2000	Westfield Development Corp. of IL	301 North Marshal Rd.	Bensenville		4/3/2000	5/3/2000		8/18/2000	10/23/2000
20000902	0434145295	5/15/2000	Larsen Leasing, Ltd.	752 Larsen Ln.	Bensenville		7/11/2000	7/11/2000		10/20/2000	4/17/2001
20001065	0434145038	6/7/2000	Deluxe Corp.	855 Foster Ave.	Bensenville		12/5/2000	12/5/2000			
20001510	0434145155	8/9/2000	Rawlings Towing	600 West Irving Park Rd.	Bensenville		9/5/2000	11/14/2000		6/8/2001	6/25/2001
20010716	0434145142	4/25/2001	Amoco Oil Co. #2254	550 Rt. 83	Bensenville		5/11/2001	6/8/2001			
20020300	0434140037	3/4/2002	Eady, Jerry	211 Beeline Dr., Unit #14	Bensenville		3/22/2002	5/31/2002		11/22/2002	
20020246	0434145304	2/21/2002	Sheridan, Arthur	228 West Irving	Bensenville		3/15/2002	4/16/2002			

TABLE O-6 (CONTINUED)
LUST PROGRAM SITES IN THE VICINITY OF THE AIRPORT

Incident Number	IEPA ID NO.	IEMA Date	Name	Street	City	Non-LUST Letter Sent	20 Day Report Received	45 Day Report Received	SEC. 57.5(G) Letter	NFR/NFA Letter Issued	NFR Recorded
				Park Rd.							
20020405	0434143024	3/26/2002	Bensenville Tire & Auto	647 South York Rd.	Bensenville		4/24/2002	6/19/2002		9/25/2002	
20020672	0434145305	5/14/2002	Chicago Title Land Trust Co.	600 South County Line Rd.	Bensenville		6/14/2002	8/1/2002		9/11/2002	10/18/2002
20021632	0434145310	11/7/2002	Fredrickson, Russell	7760 Thomas Dr.	Bensenville						
20021730	0434145065	11/27/2002	Mared Building Corp.	201-321 West Main St.	Bensenville						
971582	0310960051	8/26/1997	Shell Oil Co.	2748 North Mannheim Rd.	Franklin Park		9/12/1997	10/14/1997		11/22/1999	12/20/1999
970861	0310965373	5/15/1997	Leyden Community High School	3400 North Rose St.	Franklin Park		5/29/1997	7/31/1997		5/20/1998	6/15/1998
970767	0310965299	5/2/1997	Dean Foods Co.	3600 North River Rd..	Franklin Park		5/22/1997	7/14/1997		11/14/1997	2/10/1998
970207	0310965062	2/5/1997	Unimast, Inc.	9595 West Grand Ave.	Franklin Park		2/26/1997	3/24/1997		1/21/1999	5/12/1999
962102	0310965026	11/11/1996	Duo Fast Corp	3702 North River Rd.	Franklin Park		1/3/1997	1/3/1997		6/18/1997	8/22/1997
961904	0310960009	10/16/1996	Sloan Valve Co.	10500 Seymour Ave.	Franklin Park			2/26/1997			
932224	0310965115	8/19/1993	K.R.W. Co.	3737 North Acorn	Franklin Park		9/7/1993	11/29/1993		12/9/1998	2/22/1999
960990	0310965217	6/5/1996	Arlington Metals Corp.	11355 Franklin Ave.	Franklin Park		11/19/1996	11/19/1996		3/28/1997	4/16/1998
960005	0310965357	1/2/1996	Parkway Cartage	11359 Franklin Ave.	Franklin Park		2/23/1996	2/23/1996			
952527	0310965330	12/15/1995	Bennett Welding Supply	9200 West Gage Ave.	Franklin Park		1/19/1996	3/25/1996		7/31/1996	
952225	0310965093	10/26/1995	Northern Trust Co. #2-54656	9867 Pacific Ave.	Franklin Park		2/29/1992	9/24/1996		4/11/1997	6/4/1997
952201	0310965351	10/24/1995	Summerfield, John	10359 Franklin Ave.	Franklin Park		11/16/1995	2/20/1996		10/3/1996	

TABLE O-6 (CONTINUED)
LUST PROGRAM SITES IN THE VICINITY OF THE AIRPORT

Incident Number	IEPA ID NO.	IEMA Date	Name	Street	City	Non-LUST Letter Sent	20 Day Report Received	45 Day Report Received	SEC. 57.5(G) Letter	NFR/NFA Letter Issued	NFR Recorded
950441	0310965124	3/2/1995	Mercedes Benz of North America	3333 Charles St.	Franklin Park		3/23/1995	5/4/1995		3/8/1996	
950263	0310965339	2/7/1995	National Concrete Pipe	11825 Franklin Ave.	Franklin Park		2/27/1995	3/27/1995			
950157	0310960014	1/23/1995	Acorn Investment Fund	3750 Acorn Ln.	Franklin Park			6/8/1995		1/22/1999	
942599	0310965335	11/17/1994	Diameter Corp.	9350 Franklin Ave.	Franklin Park		1/19/1995	2/14/1995		3/20/1995	
941948	0310965326	8/26/1994	Nelsen Steel & Wire	9330 West Franklin Ave.	Franklin Park			10/24/1994	2/17/1995		
941868	0310965328	8/18/1994	Giant Finishing	10141 Pacific	Franklin Park		9/12/1994	10/3/1994	4/25/1995		
940930	0310965321	4/26/1994	Centrella Foods	3850 Carnation	Franklin Park		2/2/1995	1/17/1995		4/13/1995	
940622	0310965318	3/24/1994	Chicago Communications	9490 Franklin Ave.	Franklin Park	3/6/1995	11/17/1994	11/21/1994			
940146	0310963002	1/21/1994	Scientific Enterprises	9363 King St.	Franklin Park		3/1/1999	12/20/1999		2/29/2000	4/3/2000
933282	0310965036	12/23/1993	Astroblast Corp.	11830 Franklin Ave.	Franklin Park		4/13/2000	4/13/2000			
933248	0310965313	12/20/1993	American Ind. Co.	9966 Pacific Ave.	Franklin Park		1/27/1994	4/8/1994		12/16/1994	
932952	0310960032	11/12/1993	Penske Truck Leasing	3900 North Mannheim Rd.	Franklin Park		11/23/1993	3/14/1994		4/13/1998	1/13/1999
932928	0310960032	11/9/1993	Penske Truck Leasing Co.	3900 North Mannheim Rd.	Franklin Park		11/23/1993	8/1/1994		4/13/1998	1/13/1999
932826	0310965245	10/26/1993	Amoco Oil #5461	3601 Rose St.	Franklin Park		11/1/1993	12/6/1993		11/8/2001	1/22/2002
932478	0310965307	9/15/1993	Kilsby Roberts Jorgensen	2401 25th Ave.	Franklin Park				1/27/1995		
932462	0310965305	9/15/1993	KMart Corp.	10205 Grand Ave.	Franklin Park						

TABLE O-6 (CONTINUED)
LUST PROGRAM SITES IN THE VICINITY OF THE AIRPORT

Incident Number	IEPA ID NO.	IEMA Date	Name	Street	City	Non-LUST Letter Sent	20 Day Report Received	45 Day Report Received	SEC. 57.5(G) Letter	NFR/NFA Letter Issued	NFR Recorded
932408	0310965256	9/8/1993	Clark Oil & Refining	2441 North Mannheim Rd.	Franklin Park		9/29/1993	2/27/1995			
932407	0310965306	9/8/1993	Comerica Bank	3714 Runge	Franklin Park		10/14/1993	1/5/1994		3/23/1994	
931635	0310965298	6/18/1993	Krieter Bldg. Corp.	10040 West Grand Ave.	Franklin Park		7/6/1993	7/22/1993		8/18/1993	
931240	0310965299	5/11/1993	Dean Foods Co.	3600 North River Rd.	Franklin Park		6/1/1993	6/1/1993		6/14/1994	
931152	0310965122	5/5/1993	B&L Partnership	11000 Seymour Ave.	Franklin Park		7/14/1993	7/14/1993		1/11/1994	
931065	0310965235	4/28/1993	Grand Plaza Ltd. Partnership	10237 Grand Ave.	Franklin Park		6/4/1993			3/20/2002	
930821	0310965296	4/5/1993	Franklin Park Plumbing	2426 Rose	Franklin Park		5/21/1993	7/31/1995			
930365	0310965025	2/11/1993	Textile Care Ecolab Inc.	10421 Franklin Ave.	Franklin Park		3/3/1993	5/10/1993		12/1/1994	
930192	0310965256	1/20/1993	Clark Oil & Refining	2441 North Mannheim Rd.	Franklin Park	2/28/1994					
930177	0310965292	1/19/1993	J&S Mens & Boys Wear	9613 Franklin Ave.	Franklin Park		4/9/1993	6/9/1993		8/18/1993	
930097	0310965291	1/11/1993	Suburban Welding & Mfg.	9820 Franklin Ave..	Franklin Park		2/18/1993	5/5/1993		5/19/1994	
923544	0310965120	12/14/1992	Hellstrom Corp.	9384 Belmont Ave.	Franklin Park		3/5/1993	3/5/1993			
923374	0310960006	11/25/1992	Matsushita Electric Corp. of America	9401 West Grand Ave.	Franklin Park		12/14/1992	7/7/1993		11/5/1993	
923229	0310965287	11/13/1992	Matsushita Electric Corp.	9501 West Grand Ave.	Franklin Park		12/7/1992	7/7/1993		8/19/1993	
923028	0310965286	10/27/1992	Caterair International	10451 Waveland Ave.	Franklin Park		12/14/1992	1/6/1993		10/18/1994	
922955	0310965256	10/20/1992	Clark Oil & Refining	2441 North Mannheim Rd.	Franklin Park						

TABLE O-6 (CONTINUED)
LUST PROGRAM SITES IN THE VICINITY OF THE AIRPORT

Incident Number	IEPA ID NO.	IEMA Date	Name	Street	City	Non-LUST Letter Sent	20 Day Report Received	45 Day Report Received	SEC. 57.5(G) Letter	NFR/NFA Letter Issued	NFR Recorded
922949	0310965285	10/20/1992	Master Form Tool Co.	9917 Franklin Ave.	Franklin Park		11/5/1992	10/8/2002			
922792	0310965283	10/5/1992	Grand Rose Assoc.	2645 25th Ave.	Franklin Park		11/16/1992	4/19/1993		12/14/1994	
922616	0310965281	9/17/1992	Local Vending	11999 Franklin Ave.	Franklin Park		10/16/1992	5/13/1994		3/3/1995	
922387	0310965280	8/28/1992	William R. Hubbell Steel Corp.	11305 Franklin Ave.	Franklin Park		10/14/1992	12/11/1992		3/9/1995	
922195	0310965078	8/11/1992	Binks Mfg.	9201 West Belmont Ave.	Franklin Park		8/25/1992	1/20/1993		10/18/1994	
922063	0310965070	7/29/1992	U.S. Tobacco Mfg.	11601 Copenhagen Ct.	Franklin Park		9/4/1992	12/22/1992	3/27/1995		
921664	0310965276	6/19/1992	Franklin Park Dist.	9147 Sherry St.	Franklin Park		7/20/1992	10/5/1992		2/25/1994	
921338	0310965151	5/18/1992	Reliable Power Prod.	11411 Addison	Franklin Park						
920938	0310960006	4/9/1992	Matsushita Electric Corp. of America	9401 West Grand Ave.	Franklin Park			4/14/1993			
920619	0310965122	3/6/1992	B&L Partnership	11000 Seymour Ave.	Franklin Park		3/20/1992	7/1/1992		3/18/1993	
920121	0310965045	1/14/1992	Franklin Park Bldg. Materials	9400 Chestnut	Franklin Park		2/7/1992	3/31/1992		1/26/1993	
913659	0310965269	12/18/1991	Franklin Park, Village of	9500 Belmont	Franklin Park		1/10/1992	5/22/1992			
913621	0310965268	12/16/1991	Pedi Brothers Food	3612 Acorn	Franklin Park		12/31/1991	2/19/1992		8/17/1993	
913614	0310965131	12/16/1991	Precision Steel Warehouse	3500 North Wolf	Franklin Park		12/30/1991	2/27/1992		10/19/1992	
913253	0310965264	11/12/1991	Franks Mechanical Contractor	9210 West Belmont	Franklin Park		4/13/1992	1/26/1994		10/31/1995	
913034	0310965261	10/23/1991	Montgomery Ward & Co.	10601 West Seymour	Franklin Park		1/28/1992	4/1/1992		11/14/1997	5/7/1998

TABLE O-6 (CONTINUED)
LUST PROGRAM SITES IN THE VICINITY OF THE AIRPORT

Incident Number	IEPA ID NO.	IEMA Date	Name	Street	City	Non-LUST Letter Sent	20 Day Report Received	45 Day Report Received	SEC. 57.5(G) Letter	NFR/NFA Letter Issued	NFR Recorded
913030	0310965092	10/23/1991	Thermal Inc.	9400 West Robinson Rd.	Franklin Park		11/22/1991	2/29/1992		4/29/1992	
913000	0310965258	10/21/1991	R.J. Ward Construction	9330 Grand Ave.	Franklin Park		11/13/1991	2/29/1992		8/20/1992	
912748	0310965062	9/26/1991	U.S. Gypsum Co.	9595 West Grand Ave.	Franklin Park		10/20/1991	3/9/1992			
912612	0434145047	9/13/1991	Soo Line Railroad	415 East Green St.	Franklin Park		10/16/1991	11/19/1991		10/18/1996	
912573	0310960028	9/11/1991	United Parcel Service	2301 North Rose	Franklin Park						
912430	0310965248	8/28/1991	American Protection Ind.	9464 West Belmont Ave.	Franklin Park		10/22/1991	4/24/1992		3/9/1994	
912322	0310965192	8/19/1991	Joslyn Co.	9351 West Grand Ave.	Franklin Park						
912311	0310965189	8/16/1991	Thornton Oil Corp.	2640 Mannheim Rd.	Franklin Park						
911928	0310965026	7/12/1991	Duo Fast Corp	3702 North River Rd.	Franklin Park		2/29/1992	2/29/1992		9/23/1996	
911545	0310965243	6/7/1991	Rich Inc.	3747 Acorn Ln.	Franklin Park	12/29/1993					
911159	0310965231	4/30/1991	Gatewood, Charles	9360 Rand Ave.	Franklin Park					7/19/1995	
910993	0310960009	4/12/1991	Sloan Valve Co.	10500 Seymour	Franklin Park		11/12/1996	8/12/1993			
910699	0310965102	3/19/1991	Trend Ind.	11333 West Melrose	Franklin Park		4/11/1991	4/1/1993		8/29/1994	
910394	0310965233	2/15/1991	Resco Prod.	9130 Park Lane Ave.	Franklin Park						
910329	0310965234	2/8/1991	Pope Salvage Inc.	3450 North River Rd.	Franklin Park						
910163	0310965225	1/17/1991	B. Haney & Sons	3344 Lincoln	Franklin Park		2/29/1992	2/29/1992		2/25/1993	

TABLE O-6 (CONTINUED)
LUST PROGRAM SITES IN THE VICINITY OF THE AIRPORT

Incident Number	IEPA ID NO.	IEMA Date	Name	Street	City	Non-LUST Letter Sent	20 Day Report Received	45 Day Report Received	SEC. 57.5(G) Letter	NFR/NFA Letter Issued	NFR Recorded
903816	0310965123	12/28/1990	Garden City Disposal	11990 Franklin Ave.	Franklin Park		2/29/1992	1/2/1992		4/26/1994	
903768	0310960010	12/20/1990	Metal Box Inc.	11600 West King St.	Franklin Park	2/20/1992					
903578	0310965226	12/3/1990	Mobil Oil Corp.	10601Franklin Ave.	Franklin Park			9/1/1994		12/22/1998	1/7/1999
903556	0310960010	11/29/1990	Metal Box Inc.	11600 West King St.	Franklin Park		2/29/1992	11/12/1991		2/20/1992	
903201	0310965175	10/30/1990	Helene Curtis	2155 North Rose	Franklin Park					5/3/1995	
903138	0310965209	10/24/1990	Pit Pro	10100 West Grand Ave.	Franklin Park						
903136	0310965216	10/24/1990	PR Streich & Sons	2333 North 17th Ave.	Franklin Park		10/19/1994	10/19/1994		10/26/1994	
903098	0310965002	10/22/1990	Graco	9451 West Belmont	Franklin Park		11/25/1991	11/25/1991		3/25/1994	
902956	0310960043	10/9/1990	Illinois Bell Telephone	9211 West Gage Ave.	Franklin Park		2/29/1992	2/29/1992		3/10/1993	
902675	0310965074	9/18/1990	Kass, Walter	9325 King St.	Franklin Park						
902670	0310965214	9/17/1990	Calumet Flexicore Corp.	9301 West Grand Ave.	Franklin Park		2/29/1992	2/29/1992		2/1/1993	
902634	0310965123	9/12/1990	Garden City Disposal	11990 Franklin Ave.	Franklin Park		2/29/1992	1/2/1992		4/26/1994	
902373	0310965218	8/17/1990	Alkco Mfg.	11500 Melrose	Franklin Park						
902166	0310960051	8/1/1990	Shell Oil Co.	2748 North Mannheim Rd.	Franklin Park		11/13/1990	4/4/1994		11/22/1999	12/20/1999
901964	0310960049	7/13/1990	M&M Construction Co.	3656 Acorn Ct.	Franklin Park		8/4/2000	8/4/2000		5/14/2001	6/25/2001
901773	0310965210	6/28/1990	Divane Brothers Electric Co.	2424 North 25th Ave.	Franklin Park		2/29/1992	2/29/1992		3/29/1994	

TABLE O-6 (CONTINUED)
LUST PROGRAM SITES IN THE VICINITY OF THE AIRPORT

Incident Number	IEPA ID NO.	IEMA Date	Name	Street	City	Non-LUST Letter Sent	20 Day Report Received	45 Day Report Received	SEC. 57.5(G) Letter	NFR/NFA Letter Issued	NFR Recorded
901704	0310960048	6/25/1990	Jardis Ind.	9226 Chestnut St.	Franklin Park					9/23/1997	6/12/1998
901293	0310960045	5/15/1990	H&H Electric	2830 Commerce	Franklin Park						
901075	0310960031	4/23/1990	Sam's Towing	9500 Franklin Ave.	Franklin Park						
892692	0310965113	12/20/1989	Rixon Fire Mart	9100 West Belmont Ave.	Franklin Park		2/29/1992	11/12/1993		5/9/1996	
892506	0310965197	12/1/1989	Rich Inc.	3550 Lombard	Franklin Park		2/29/1992	2/29/1992		6/14/1990	
892505	0310965198	12/1/1989	Rich Inc.	3531 North Martens St.	Franklin Park						
892347	0310965035	11/15/1989	Derrick Mfg. Co..	2955 Birch St.	Franklin Park		12/11/1989	5/15/1990		6/28/1990	
892226	0310960043	11/3/1989	Illinois Bell Telephone	9211 West Gage Ave.	Franklin Park		12/9/2002	12/9/2002			
891710	0310965189	9/6/1989	Thornton Oil	2640 Mannheim Rd.	Franklin Park						
890975	0310965249	6/10/1989	National Oil	9500 Grand Ave.	Franklin Park						
890783	0310965187	5/15/1989	Leyden News Agency	9621 Pacific Ave.	Franklin Park					11/30/2001	2/5/2002
890326	0310965062	3/3/1989	U.S. Gypsum	9595 West Grand Ave.	Franklin Park		2/29/1992	2/29/1992		7/30/1990	
971724	0310965032	9/16/1997	Knowles Electronics, Inc.	3100 Mannheim Rd.	Franklin Park		10/15/1997	4/20/1999		10/26/1999	12/14/1999
981215	0310965295	5/22/1998	Fidelity Mutual Life Ins. Co.	10700 Waveland Ave.	Franklin Park				12/2/1998		
981387	0310960031	6/10/1998	Hornbostel, Edward F.	9500 Franklin Ave.	Franklin Park						
981468	0310965032	6/18/1998	Knowles Electronics, Inc.	3100 Mannheim Rd.	Franklin Park		8/5/1998	4/20/1999		10/26/1999	12/14/1999

TABLE O-6 (CONTINUED)
LUST PROGRAM SITES IN THE VICINITY OF THE AIRPORT

Incident Number	IEPA ID NO.	IEMA Date	Name	Street	City	Non-LUST Letter Sent	20 Day Report Received	45 Day Report Received	SEC. 57.5(G) Letter	NFR/NFA Letter Issued	NFR Recorded
981543	0310965385	6/26/1998	Point Automotive	9800 West Belmont	Franklin Park		8/31/1998	8/31/1998		5/13/1999	9/14/1999
982211	0310965237	9/4/1998	Franklin Park Assoc.	11250 West Addison	Franklin Park		1/6/1999	1/6/1999		5/6/1999	6/22/1999
982323	0310965047	9/18/1998	Chicago Hardware & Fixture	9100-9120 Parklane	Franklin Park		9/22/1998	11/24/1998		12/22/1998	5/6/1999
982691	0310965388	10/28/1998	Bauernfreund, Walter	3518 Martens	Franklin Park				7/29/1999		
983109	0310965391	12/18/1998	Roger Auto Service	3101 North Mannheim Rd	Franklin Park		1/29/1999	1/29/1999			
990721	0310965255	3/25/1999	Berry Tire Company	9229 Grand Avenue	Franklin Park		4/19/1999	6/18/1999		3/29/2002	4/24/2002
990858	0310965393	4/9/1999	Soo Line RR Canadian Pacific Railway	11306 Franklin Ave.	Franklin Park				4/18/2002		
991173	0310965387	5/15/1999	Puszynski, Ronald & Christine	2839 Birch St.	Franklin Park		5/27/1999	7/23/1999		8/27/1999	12/27/1999
991443	0310963009	6/16/1999	Sweeney Oil Co.	2805 North Mannheim Rd.	Franklin Park		7/22/1999	8/3/1999			
991608	0310963002	7/6/1999	R & K Metal Processing	9363 King St.	Franklin Park			12/20/1999		2/29/2000	4/3/2000
992284	0310965396	10/7/1999	Sax-Tiedemann Funeral Home	9568 Belmont Ave.	Franklin Park		10/19/1999	12/23/1999		2/29/2000	6/28/2000
20000244	0310960049	2/14/2000	M & M Construction	3656 Acorn St.	Franklin Park		2/25/2000	8/4/2000		5/14/2001	6/25/2001
20000684	0310965315	4/17/2000	Maple Leaf Bakery	3220 North Manheim Rd.	Franklin Park		4/20/2000	4/20/2000		6/12/2000	11/2/2000
20000646	0310965401	4/11/2000	Koch Poultry Co.	2155 North 25th St.	Franklin Park		4/25/2000	4/25/2000		6/20/2000	8/21/2000
20000891	0310965402	5/12/2000	World Kitchen, Inc.	9234 West Bellmont Ave.	Franklin Park						
20001247	0310965220	6/29/2000	Monarch Hardwood Lumber Co.	3815 North Carnation St.	Franklin Park		9/21/2000	9/21/2000		9/19/2002	1/3/2003

TABLE O-6 (CONTINUED)
LUST PROGRAM SITES IN THE VICINITY OF THE AIRPORT

Incident Number	IEPA ID NO.	IEMA Date	Name	Street	City	Non-LUST Letter Sent	20 Day Report Received	45 Day Report Received	SEC. 57.5(G) Letter	NFR/NFA Letter Issued	NFR Recorded
20001999	0310965249	10/19/2000	National Oil	9500 Grand Ave.	Franklin Park						
20010626	0310965062	4/12/2001	Unimast Corp.	9595 West Grand Ave.	Franklin Park						
20011712	0310965414	10/15/2001	Saks, Ray	3710 Carnation Ave.	Franklin Park						
20021080	0310965421	7/31/2002	Perfection Auto Repair	3300 North Mannheim Rd.	Franklin Park		8/23/2002				
20021652	0310965426	11/13/2002	George's Auto Repair	9608 West Grand Ave.	Franklin Park		12/3/2002				
962173	0312855098	11/21/1996	Schiller Park Marathon Inc.	9754 Irving Park Rd.	Schiller Park		6/1/1998	6/1/1998			
962086	0312850009	11/7/1996	Celli Trucking Co.	10328 Belle Plaine Ave.	Schiller Park	4/8/1997					
961469	0312855123	8/16/1996	Airways Rent A Car	4025 North Mannheim Rd.	Schiller Park		10/28/1996	10/28/1996		1/12/1999	2/11/1999
961315	0312855070	7/23/1996	Soo Line Railroad	Cullom St. & Wesley Terrace	Schiller Park				9/12/1996		
950979	0312855123	5/9/1995	Airways Car Rental	4025 North Mannheim Rd.	Schiller Park		2/26/1996			1/12/1999	2/11/1999
950815	0312855127	4/20/1995	Caterair International	4330 Trans World Rd. B	Schiller Park		5/10/1995	6/23/1995			
942278	0312855044	10/7/1994	Prociuk, Theodore	9655 Soreng Ave.	Schiller Park						
941777	0312855120	8/9/1994	O'Hare Oasis (O'Hare West)	Tri-State Tollway (I-294), South Bound, Mile Post	Schiller Park		9/9/1994	3/28/1995			
941776	0312855119	8/9/1994	O'Hare Oasis (O'Hare East)	Tri-State Tollway (I-294), North Bound, Mile Post	Schiller Park		9/9/1994	3/28/1995			
940294	0312855011	2/10/1994	Dyment Co.	9500 West River St.	Schiller Park		2/28/1995	2/28/1995		5/11/1995	
933231	0312855063	12/17/1993	Continental Baking	9555 West Soreng Ave.	Schiller Park		1/6/1994	1/31/1994	4/5/1996		

TABLE O-6 (CONTINUED)
LUST PROGRAM SITES IN THE VICINITY OF THE AIRPORT

Incident Number	IEPA ID NO.	IEMA Date	Name	Street	City	Non-LUST Letter Sent	20 Day Report Received	45 Day Report Received	SEC. 57.5(G) Letter	NFR/NFA Letter Issued	NFR Recorded
932543	0312855115	9/22/1993	Adams, Dwight	5010 North Rose St.	Schiller Park		11/15/1993	6/23/1994	9/15/1994		
932036	0312855070	7/29/1993	Soo Line Railroad	4851 Ruby St.	Schiller Park		8/19/1993	3/12/1997		7/17/1998	10/2/1998
931893	0312855110	7/15/1993	Owen Kay Bldg. Partnership	4926 North River Rd.	Schiller Park		8/11/1993	10/14/1993		2/25/1994	
931474	0312855095	6/3/1993	Zenith Prod. Co.	9420 Byron St.	Schiller Park		6/24/1993	9/1/1993		1/27/1995	
923422	0312855105	12/2/1992	Moffitt Co.	9347 Seymour Ave.	Schiller Park		12/21/1992	1/15/1993	6/14/1995		
923267	0312855104	11/17/1992	Caraher Management Corp.	Lawrence & 25th St.	Schiller Park		12/16/1992	1/4/1993			
922550	0312855013	9/11/1992	E.J. Basler Co.	9511 West Ainslie St.	Schiller Park		12/3/1992	4/1/1993		5/2/1994	
921926	0312855102	7/17/1992	Mecca Steel Prod.	3977 North 25th Ave.	Schiller Park		9/3/1992	9/24/1992		11/5/1992	
921698	0312855063	6/23/1992	Continental Baking Co.	9555 West Soreng Ave.	Schiller Park		8/12/1992	8/14/1992			
890509	0312855067	4/3/1989	Amoco Oil Co. #15670	9201 Irving Park Rd. & River Rd.	Schiller Park					11/13/1998	3/22/1999
913702	0312855100	12/20/1991	Strasheim Wholesale Inc.	9671 Cary	Schiller Park		1/10/1992	5/4/1992			
913044	0312855096	10/24/1991	Bodozian, Gabriel, Revocable Trust	9731 Irving Park Rd.	Schiller Park						
912788	0312855098	10/1/1991	Marathon Car Care	9754 Irving Park Rd.	Schiller Park		10/24/1991				
912553	0312855097	9/10/1991	Hartwig Transit Inc.	9329 Bernice	Schiller Park		11/4/1998	11/4/1998			
911366	0312855092	5/21/1991	Clark Service Station #1516	9999 Irving Park Rd.	Schiller Park						
910644	0312855048	3/13/1991	CW Auto & Truck Repair Inc.	9800 Leland Ave.	Schiller Park		4/4/1991	4/4/1991		9/6/1995	
910057	0312855083	1/8/1991	Arron Equipment Co.	9370 Byron	Schiller Park						
902141	0312855079	7/31/1990	E. Besler Co.	9864 Leland Ave.	Schiller Park		2/29/1992	2/29/1992		4/9/1991	
900763	0312855076	3/23/1990	Montana Metal Prod.	9815 West Leland Ave.	Schiller Park		2/29/1992	2/29/1992		6/13/1991	
900718	0312855076	3/19/1990	Montana Metal	9815 West Leland Ave.	Schiller Park		2/29/1992	2/29/1992		6/13/1991	

TABLE O-6 (CONTINUED)
LUST PROGRAM SITES IN THE VICINITY OF THE AIRPORT

Incident Number	IEPA ID NO.	IEMA Date	Name	Street	City	Non-LUST Letter Sent	20 Day Report Received	45 Day Report Received	SEC. 57.5(G) Letter	NFR/NFA Letter Issued	NFR Recorded
900091	0312855073	1/10/1990	Industrial Wholesale Lumber Group	9521 Belle Plaine	Schiller Park					2/11/1997	
900075	0312855072	1/9/1990	Industrial Wholesale Lumber Group	4401 North 25th Ave.	Schiller Park		2/29/1992	2/29/1992		8/5/1991	
891656	0312855007	8/30/1989	Intaglio Corp.	4910 North River Rd.	Schiller Park		4/27/2000	4/27/2000		5/26/2000	
981378	0312855060	6/9/1998	Atlas Lift Truck Rentals & Sales, Inc.	5050 North River Rd.	Schiller Park		6/24/1998	7/27/1998		3/19/2001	6/14/2001
981851	0312855047	7/29/1998	Commercial Tool Works	3738 River Rd.	Schiller Park		8/6/1998	10/20/1998		2/16/1999	7/6/1999
982863	0312855091	11/18/1998	Mobil Oil Corp.	4100 Denly Rd.	Schiller Park		12/17/1998	1/4/1999			
983110	0312855144	12/18/1998	Schiller Park, Village of	9526 West Irving Park Rd	Schiller Park						
20000654	0312855152	4/12/2000	Tarra Investments Int'l LLC	4200 North River Rd.	Schiller Park		8/1/2000	9/11/2000		5/24/2001	7/2/2001
20002242	0312855155	11/22/2000	Tafco Corp.	5024 North Rose St.	Schiller Park		12/5/2000	2/20/2001			
20020795	0312855060	6/5/2002	5035 River Road Building	5035 River Rd.	Schiller Park		8/30/2002	8/30/2002		10/22/2002	11/18/2002
913564	0312855004	12/10/1991	Porter Athletic Equipment	9555 Irving Park Rd.	Schiller Park		1/13/1992	6/25/1992		3/23/1993	
982219	0312855148	9/8/1998	Schiller Park, Village of	9586 West Irving Park Rd.	Schiller Park		12/15/1998	3/31/1999			
970780	0316765082	5/5/1997	Chicago, City of O'Hare Airport	Lake O'Hare Oil Separator #2	Chicago	4/9/1998		12/11/1997			
970457	0316765040	3/17/1997	Federal Aviation Admin.	ORD ALSF #2/Chicago International AP	Chicago		5/5/1997	8/27/1997			
962126	0316765077	11/14/1996	Chicago Airport, City of	Oil Station Separator #1	Chicago		1/21/1997	6/23/1997		8/18/1997	10/2/1997
962069	0316765078	11/6/1996	Chicago Airport, City of	Station #3	Chicago		1/21/1997	6/23/1997		8/18/1997	10/2/1997
962062	0316765020	11/5/1996	Avis Rent A Car	O'Hare International Airport	Chicago		11/25/1996	1/8/1997			

TABLE O-6 (CONTINUED)
LUST PROGRAM SITES IN THE VICINITY OF THE AIRPORT

Incident Number	IEPA ID NO.	IEMA Date	Name	Street	City	Non-LUST Letter Sent	20 Day Report Received	45 Day Report Received	SEC. 57.5(G) Letter	NFR/NFA Letter Issued	NFR Recorded
961682	0316765066	9/12/1996	Dobb's International Inc.	Bldg. 54, Cargo Rd. O'Hare	Chicago		10/2/1996	10/25/1996			
961203	0316245140	7/3/1996	Chicago, City of	O'Hare Airport	Chicago		8/14/1996	12/5/1996		3/24/1999	4/15/1999
961168	0316245140	6/28/1996	O'Hare Airport AMC Bldg.	AMC Bldg.	Chicago		8/14/1996	12/5/1996		7/13/2001	8/17/2001
961110	0316760006	6/21/1996	Continental Airlines (GSE Auto Maintenance Bldg.)	O'Hare Int'l, Airport Terminal #2	Chicago		8/16/1996	9/20/1996		2/24/2000	5/5/2000
960383	0316760001	3/8/1996	Groot Ind.	6747 North Elmhurst	Chicago		3/27/1996	4/25/1996		8/9/1996	
960054	0316765005	1/12/1996	Delta Airlines Inc.	Delta Airlines Cargo Facility	Chicago		1/29/1996	2/27/1996		8/4/1998	10/14/1998
960031	0316765047	1/9/1996	U.S. Air Force	West Ramp	Chicago						
951130	0316005873	5/26/1995	Lockheed Air Terminal	Northwest Corner of Hangar Area	Chicago		7/25/1995	6/27/1995		2/15/1996	
950982	0316765037	5/9/1995	Chicago Dept. of Aviation	O'Hare Fire Station CFR2	Chicago		6/5/1995	7/20/1995			
950309	0316765059	2/13/1995	McKay Contractors Inc.	11501 West Irving Park Rd.	Chicago		9/15/1995	3/21/1996		5/29/1996	
942815	0316765055	12/19/1994	National Car Rental System Inc.	560 Bessie Coleman Dr.	Chicago		1/18/1995	3/14/1995		1/19/2001	4/23/2001
942155	0316765049	9/21/1994	Federal Aviation Admin.	O'Hare Airport at RCAG	Chicago		10/4/1994	10/31/1996			
941666	0316765042	7/27/1994	Northwest Airlines	Hangar 755, O'Hare	Chicago		8/29/1994	9/14/1994			
933213	0316005908	12/16/1993	American Airlines	O'Hare Concord Gate F-12	Chicago		1/4/1994	9/1/1994		2/8/1996	
933143	0316765009	12/9/1993	Hertz	10000 Bessie Coalman Dr., O'Hare	Chicago		12/29/1993	4/18/1994		4/27/1998	7/10/1998
933051	0316765042	11/23/1993	Northwest Airlines	Hangar 755 O'Hare Airport	Chicago	3/1/1994					

TABLE O-6 (CONTINUED)
LUST PROGRAM SITES IN THE VICINITY OF THE AIRPORT

Incident Number	IEPA ID NO.	IEMA Date	Name	Street	City	Non-LUST Letter Sent	20 Day Report Received	45 Day Report Received	SEC. 57.5(G) Letter	NFR/NFA Letter Issued	NFR Recorded
932746	0316760002	10/15/1993	United Airlines	Kitchen O'Hare Airport	Chicago						
932745	0316760002	10/15/1993	United Airlines	O'Hare Airport, Hangar 5A	Chicago						
931559	0316765047	6/10/1993	U.S. Air Force	O'Hare Airport ARS	Chicago		6/28/1993	7/23/1993			
931450	0316000087	6/1/1993	Trans World Airlines	O'Hare Airport	Chicago		6/23/1993	11/4/1993			
930841	0316765038	4/6/1993	Chicago, City of	Midway Airport	Chicago		4/26/1993	5/17/1993		3/4/1994	
923463	0316765042	12/4/1992	Northwest Airlines	O'Hare Airport Hangar	Chicago		12/21/1992	1/25/1993			
922908	0316765009	10/16/1992	Hertz Rent A Car	Hertz Service Return	Chicago						
922583	0316245140	9/15/1992	O'Hare Airport AMC Bldg.	O'Hare Field Vehicle Maintenance Complex	Chicago		10/29/1992	2/16/1993		7/13/2001	8/17/2001
922286	0316765039	8/19/1992	Dept. of Fleet Management	Aviation Maintenance Complex, Mannheim Rd.	Chicago		10/29/1992	2/16/1993			
922051	0316765040	7/28/1992	Federal Aviation Admin.	ORD-ASR-4 near Runway 14R MID	Chicago		10/8/1992	1/11/1993		6/18/1993	
921471	0316765012	6/1/1992	O'Hare Airport	O'Hare Airport Heating & Refrigeration	Chicago		7/16/1992	2/16/1993			
921385	0316765037	5/20/1992	Chicago, City of	Chicago Fire Dept. Crash Unit 2, O'Hare Field	Chicago		10/29/1992	2/16/1993			
921315	0316760003	5/15/1992	U.S. Air Force	O'Hare Air Force Base	Chicago			7/23/1992			
920834	0316765020	3/31/1992	Avis Rent-A-Car System, Inc.	O'Hare Airport	Chicago		4/30/1992	7/16/1993		9/2/1993	

TABLE O-6 (CONTINUED)
LUST PROGRAM SITES IN THE VICINITY OF THE AIRPORT

Incident Number	IEPA ID NO.	IEMA Date	Name	Street	City	Non-LUST Letter Sent	20 Day Report Received	45 Day Report Received	SEC. 57.5(G) Letter	NFR/NFA Letter Issued	NFR Recorded
913451	0316765035	11/26/1991	Chicago Transit Authority	11601 West Touhy	Chicago		1/3/1992	2/3/1992		12/5/2001	2/25/2002
913017	0316765034	10/22/1991	Meccon Ind.	P.O. Box 66065	Chicago			1/13/1992			
903605	0316765005	12/5/1990	Delta Air Lines	Delta Air Lines O'Hare	Chicago			7/28/1998			
903540	0316765025	11/29/1990	Clark Oil & Refining	5955 West Higgins Rd.	Chicago		8/8/1994	8/8/1994		1/11/2002	6/24/2002
903265	0316765004	11/5/1990	Ozark Airlines	O'Hare Airport	Chicago		12/4/1991	2/10/1992		3/13/1992	
902726	0316005873	9/21/1990	Lockheed Air Terminal	O'Hare Airport, Cargo Area	Chicago					3/2/2001	6/11/2001
901989	0316760003	7/17/1990	O'Hare Air Reserve	O'Hare Airport	Chicago						
900819	0316760002	3/29/1990	United Airlines	Line Service Bldg.	Chicago						
892014	0316000087	10/13/1989	Trans World Airlines	Airfreight TWA, O'Hare	Chicago						
891345	0316000087	7/26/1989	Trans World Airlines	O'Hare Airport	Chicago						
891250	0316005908	7/14/1989	American Airlines	Northwest side of Bldg. 720	Chicago			5/19/1992			
890366	0316765031	3/10/1989	Rent A Car Nation Return Ctr.	O'Hare Airport	Chicago						
881077	0316765009	8/11/1988	Hertz Corp.	O'Hare Airport	Chicago		10/13/1988	2/29/1992		10/2/1990	
972014	0316765085	10/22/1997	H & R Plant	O'Hare Airport	Chicago		11/25/1997	1/28/1998		10/5/1998	1/19/1999
980118	0316765055	1/15/1998	National Car Rental	560 Bessie Coleman Dr.	Chicago		2/9/1998	2/24/1998			
980427	0316765086	2/26/1998	Chicago/Midway Airport	5345 West 55th St. @ Midway Airport	Chicago		9/4/1998	9/4/1998			
981506	0316765020	6/22/1998	Avis Rent-A-Car System, Inc.	10000 Bessie Coleman Dr.	Chicago		7/17/1998	10/15/1998			
982688	0316005908	10/27/1998	American Airlines	AA Cargo Facility, 609 South Access Rd.	Chicago		11/13/1998	12/11/1998			

TABLE O-6 (CONTINUED)
LUST PROGRAM SITES IN THE VICINITY OF THE AIRPORT

Incident Number	IEPA ID NO.	IEMA Date	Name	Street	City	Non-LUST Letter Sent	20 Day Report Received	45 Day Report Received	SEC. 57.5(G) Letter	NFR/NFA Letter Issued	NFR Recorded
990044	0316765057	1/11/1999	Dollar Rent-A-Car Systems, Inc.	O'Hare, Car Rental Return, P.O. Box 66181	Chicago		1/15/1999	2/16/1999			
990229	0316765017	2/2/1999	Budget Rent A Car	580 Bessie Coleman Dr.	Chicago		5/25/1999	5/25/1999		7/14/2000	10/27/2000
990226	0316765017	2/2/1999	Budget Rent-A-Car Corp.	580 Bessie Coleman Dr.	Chicago						
990431	0316765091	2/23/1999	Airport Group Int'l	O'Hare Airport, Truck Fill Area	Chicago		3/17/1999	4/9/1999		1/11/2000	2/7/2000
990620	0316765091	3/15/1999	Airport Group Int'l	O'Hare Airport	Chicago		3/31/1999	4/29/1999		1/11/2000	2/7/2000
991398	0316765020	6/10/1999	Avis Rent A Car Systems, Inc.	1000 Bessie Coleman Dr.	Chicago		7/1/1999	11/23/1999			
992481	0316765055	11/3/1999	National Car Rental System, Inc.	560 Bessie Coleman Dr.	Chicago		11/24/1999	12/20/1999			
20001704	0316760002	9/6/2000	United Airlines	O'Hare Int'l Airport, Terminal #2, Gate F-12, Bldg	Chicago	1/29/2001	9/25/2000	10/23/2000			
20010750	0316005908	4/30/2001	American Airlines	Gate G19 @ O'Hare Airport	Chicago		5/21/2001	7/24/2001			
20010889	0316760002	5/23/2001	United Airlines	Service Ctr./Bldg. 710, O'Hare Airport	Chicago		6/7/2001	7/9/2001			
20011211	0316760002	7/11/2001	United Airlines	O'Hare Int'l Airport, Terminal 1, Gate C16	Chicago		7/24/2001	11/16/2001			
20011279	0316760002	7/24/2001	United Airlines	O'Hare Int'l Airport, Terminal #1, Gate C15	Chicago		7/27/2001	9/6/2001			
20012045	0316760002	12/13/2001	United Airlines	P.O. Box 66140	Chicago		1/7/2002	1/29/2002			
20020658	0316760002	5/11/2002	United Airlines	O'Hare Int'l Airport-Terminal 1/Gate B17	Chicago			6/25/2002			

TABLE O-6 (CONTINUED)
LUST PROGRAM SITES IN THE VICINITY OF THE AIRPORT

Incident Number	IEPA ID NO.	IEMA Date	Name	Street	City	Non-LUST Letter Sent	20 Day Report Received	45 Day Report Received	SEC. 57.5(G) Letter	NFR/NFA Letter Issued	NFR Recorded
950982	0316765037	5/9/1995	Chicago Dept. of Aviation	O'Hare Fire Station CFR2	Chicago		6/5/1995	7/20/1995			
921385	0316765037	5/20/1992	Chicago, City of	Chicago Fire Dept. Crash Unit 2, O'Hare Field	Chicago		10/29/1992	2/16/1993			
921385	0316765037	5/20/1992	Chicago, City of	Chicago Fire Dept. Crash Unit 2, O'Hare Field	Chicago		10/29/1992	2/16/1993			
950982	0316765037	5/9/1995	Chicago Dept. of Aviation	O'Hare Fire Station CFR2	Chicago		6/5/1995	7/20/1995			

Source: Illinois Environmental Protection Agency LUST site database, Zip codes 60666, 60018, 60176, 60131, 60106, and 60007, January 2003, http://epadata.epa.state.il.us/land/ust/Search.asp

O.1.5 Report of Hazardous Spills

There have been spills of hazardous materials recorded at the Airport. The following are lists of spills of hazardous materials that have occurred between January 1, 2001 and December 31, 2001. In 2001, 109 spills were recorded at the Airport. Records for hazardous spills at the Airport for 2002 and 2003 were also reviewed,[4] however, the number of spills reported for those years were less than in 2001.

TABLE O-7
HAZARDOUS SPILLS RECORDED AT O'HARE INTERNATIONAL AIRPORT

#	Event	Date	Source of Spill	Material Spilled	Amount (gal.)	Area (Sq. Ft.)	AGI Est. Recovered (gal.)	Other Est. Recovered (gal.)	Est. Un-recovered (gal.)	Company Responsible	Location of Spill	Description	Action Taken for Recovery/ Cleanup	Comments
JANUARY 2001														
1	F64220	01/02/01	TOW TRUCK	DIESEL FUEL	25		20	0	5	AMERICAN EAGLE	T2 GATE G17	JET BRIDGE HIT FUEL TANK ON A TOW TRUCK, RUPTURED TANK	AGI TO VACUUM UP FUEL	AMERICAN EAGLE TOW TRUCK # 53694
2	F64254	01/02/01	AIRCRAFT	JET-A FUEL	15		0	0	15	UNITED AIRLINES	T1 GATE C30, ON THE RAMP	REPORTED AS 40 GALS OF FUEL SPILLED ON RAMP C30	CITY OPS NOTIFIED; AGI; CFD NOTIFIED; DOA AND CPD NOTIFIED; UNITED AIRLINES RAMP SERVICES WERE ALSO NOTIFIED AT C30	THE SPILL WAS SMALL - BETWEEN 10-15 GALS- UNITED AIRLINES WILL DISPOSE OF SPILL MATERIAL -AGI WAS NOT NEEDED

[4] Chicago Department of Aviation, Operations Department and Environment Department, Reported spills data extracted from Electronic Log System, January 2002 through December 2003.

TABLE O-7 (CONTINUED)
HAZARDOUS SPILLS RECORDED AT O'HARE INTERNATIONAL AIRPORT

#	Event	Date	Source of Spill	Material Spilled	Amount (gal.)	Area (Sq. Ft.)	AGI Est. Recovered (gal.)	Other Est. Recovered (gal.)	Est. Un-recovered (gal.)	Company Responsible	Location of Spill	Description	Action Taken for Recovery/ Cleanup	Comments
3	F64325	01/04/01	FUEL PIT	JET-A FUEL	3		0	0	3	UN	T5 GATE M10, ON THE RAMP	APPX. 3 GALS OF JET-A FUEL SPILLED FROM UNDER-GROUND FUEL PIT	AGI TO HANDLE	
4	AGI-1	01/08/01	UN	JET-A FUEL	10		5	0	5	TRANS-MERIDIAN	T3 GATE L4		AGI VACUUMED UP SPILL	
5	F64516	01/09/01	AIRCRAFT	JET-A FUEL	40		20	0	20	AIR CANADA	T2 GATE F4	4 - 5 GALS OF JET-A FUEL SPILLED	AGI NOTIFIED	

TABLE O-7 (CONTINUED)
HAZARDOUS SPILLS RECORDED AT O'HARE INTERNATIONAL AIRPORT

#	Event	Date	Source of Spill	Material Spilled	Amount (gal.)	Area (Sq. Ft.)	AGI Est. Recovered (gal.)	Other Est. Recovered (gal.)	Est. Un-recovered (gal.)	Company Responsible	Location of Spill	Description	Action Taken for Recovery/ Cleanup	Comments
6	F64512	01/08/01	AIRCRAFT	JET-A FUEL	150	1200	50	0	100	AIR FRANCE	AIR FRANCE BLDG #617, AOA	APPX. 200 - 300 GALS OF FUEL ON THE RAMP FUELING SYSTEM MALFUNCT-ION ON RIGHT WING	CFD NOTIFIED OF SPILL-UPGRADE TO LEVEL 1 HAZMAT; AGI NOTIFIED,OPS NOTIFIED; AGI & DOA SAND TRUCKS REQUEST-ED	EPA NOTIFIED; ALL RAMP TRAFFIC STOPPED TEMPOR-ARILY IN AREA; SECURED AT 00:30 HRS; BAT-TALION 12-CITY EPA REP. SPOKE ON PHONE; CAROL WILINSKI OF DOA; FINAL AMNT OF SPILL AT 250 GALS PER BAT-TALION 12; H&R NOTIFIED THAT FUEL MAY HAVE GONE INTO THE SEWER

TABLE O-7 (CONTINUED)
HAZARDOUS SPILLS RECORDED AT O'HARE INTERNATIONAL AIRPORT

#	Event	Date	Source of Spill	Material Spilled	Amount (gal.)	Area (Sq. Ft.)	AGI Est. Recovered (gal.)	Other Est. Recovered (gal.)	Est. Un-recovered (gal.)	Company Responsible	Location of Spill	Description	Action Taken for Recovery/ Cleanup	Comments
7	F64560	01/10/01	FUEL TRUCK	JET-A FUEL	8		0	0	8	GLOBE GROUND NORTH AMERICA	T5 GATE M6, ON THE RAMP	APPX. 8 GALS SPILLED FROM FUEL TRUCK, CAUSED BY A SURGE	AGI WILL HANDLE THE SPILL	SPILL DID NOT COME FROM AIRCRAFT
8	F64564	01/11/01	FUEL TRUCK	JET-A FUEL	10		0	0	10	WORLDIDE FLIGHT SERVICES	LYNX CARGO BLDG #510, ON THE RAMP	FUEL WAS LEAKING FROM THE FUEL TRUCK ONTO GROUND, RAMP ETC. MIAMI AIR SUPPORT TRUCK #18	CFD NOTIFIED; OPS NOTIFIED; AGI NOTIFIED; CFD CONTAIN-ED THE SPILL OF 10 GALS AND AGI WILL NOW VACUUM THE SPILL UP	THIS SPILL WAS SMALL-10 GALS AND CLEANUP WENT AS USUAL; MIAMI AIR SUPPORT RAMP SUPER-VISOR NOTIFIED /RESPOND -ING
9	AGI-2	01/13/01	UN	JET-A FUEL	40		25	0	15	APPLE VACATION /AMERICN AIRLINES	T3 GATE L2		AGI VACUUMED UP SPILL	
10	AGI-3	01/18/01	UN	JET-A FUEL	200		150	0	50	CONTIN-ENTAL AIRLINES	T2 GATE E12		AGI VACUUMED UP SPILL	
11	AGI-4	01/19/01	UN	JET-A FUEL	25		15	0	10	TRANSWOR LD AIRLINES	T2 GATE E8		AGI VACUUMED UP SPILL	

TABLE O-7 (CONTINUED)
HAZARDOUS SPILLS RECORDED AT O'HARE INTERNATIONAL AIRPORT

#	Event	Date	Source of Spill	Material Spilled	Amount (gal.)	Area (Sq. Ft.)	AGI Est. Recovered (gal.)	Other Est. Recovered (gal.)	Est. Un-recovered (gal.)	Company Responsible	Location of Spill	Description	Action Taken for Recovery/ Cleanup	Comments
12	F65104	01/27/01	FUEL HYDRANT	JET-A FUEL	5	100	0	0	5	GLOBE GROUND NORTH AMERICA	NORTH WEST CARGO BLDG #613	FUEL COMING FROM UNDER-GROUND HYDRANT	AGI WILL HANDLE THE SPILL	APPROXI-MATELY 5 GALS SPILLED; 10FT X 10FT.
FEBRUARY 2001														
13	AGI-5	02/01/01	FUEL TRUCK	GASOLI NE	20		15	0	5	CANADIAN AIR	AUTO-GAS LOAD RACK	TRUCK OVERFILL-LOAD RACK		
14	AGI-6	02/01/01	UN	JET-A FUEL	10		5	0	5	GLOBE GROUND NORTH AMERICA	T5 GATE M19	#63100-H/S-SALVAGE TRUCK; THE HANDLE TO THE RELEASE NOZZLE PRESSURE WAS INOPERA-BLE, CAUSING THE SLOP TANK TO OVERFILL BY 5 - 10 GALS		
15	AGI-7	02/02/01	UN	JET-A FUEL	15		0	0	15	AMERICAN AIRLINES	T3 GATE H12		AMERICAN AIRLINES USED OIL DRI TO CLEAN UP SPILL	
16	AGI-8	02/15/01	UN	JET-A FUEL	20		15	0	5	ATA/SIGNA-TURE FLIGHT SUPPORT	T5 GATE M3		AGI VACUUMED UP SPILL	

TABLE O-7 (CONTINUED)
HAZARDOUS SPILLS RECORDED AT O'HARE INTERNATIONAL AIRPORT

#	Event	Date	Source of Spill	Material Spilled	Amount (gal.)	Area (Sq. Ft.)	AGI Est. Recovered (gal.)	Other Est. Recovered (gal.)	Est. Un-recovered (gal.)	Company Responsible	Location of Spill	Description	Action Taken for Recovery/ Cleanup	Comments
17	F65765	2/17/01	FUEL PIT	JET-A FUEL	10		0	0	10	GLOBE GROUND NORTH AMERICA	T5 GATE M10	A CALLBOX ALARM 186 CAME INTO THE CENTER REPORTING A FIRE	AGI WILL HANDLE THE SPILL; CFD WILL SUPERVISE THE CLEAN UP; LEAKING VALVE FROM GROUND SHUT OFF	CALL BOX 186 CAME INTO THE CENTER AS A FIRE; ENG 9 FOUND IT TO BE A FUEL SPILL ON ARRIVAL
18	GGNA-1	02/19/01	AIRCRAFT	JET-A FUEL	2		0	0	2	GLOBE GROUND NORTH AMERICA	T5 GATE M9	EMPLOYEE PULLED AWAY FROM AIRCRAFT, DAMAGING THE SENSE LINE, SPILLING ABOUT 2 GALS OF FUEL	AGI AND CFD ASSISTED IN CLEAN UP	
19	AGI-9	02/21/01	FUEL TRUCK	GASOLINE	25		0	0	25	GLOBE GROUND NORTH AMERICA	AUTO-GAS LOAD RACK	TRUCK OVERFILL-LOAD RACK		
20	AGI-10	02/26/01	FUEL TRUCK	GASOLINE	20		15	0	5	CANADIAN AIR	AUTO-GAS LOAD RACK	TRUCK OVERFILL-LOAD RACK	AGI VACUUMED UP SPILL	

TABLE O-7 (CONTINUED)
HAZARDOUS SPILLS RECORDED AT O'HARE INTERNATIONAL AIRPORT

#	Event	Date	Source of Spill	Material Spilled	Amount (gal.)	Area (Sq. Ft.)	AGI Est. Recovered (gal.)	Other Est. Recovered (gal.)	Est. Un-recovered (gal.)	Company Responsible	Location of Spill	Description	Action Taken for Recovery/ Cleanup	Comments
MARCH 2001														
21	F66393	03/08/01	AIRCRAFT	JET-A FUEL	30		15	0	15	CHINA AIR/GLOBE GROUND NORTH AMERICA	KLM CARGO BLDG #618, AOA	KLM CARGO REPORTS THEY HAVE A BOEING 747 THAT WAS LEAKING; NOW APPEARS TO HAVE STOPPED	AGI NOTIFIED, CITY OPS NOTIFIED, CFD NOTIFIED	WAS A SMALL LEAK CAUSED BY MISUSE OF THE FUELING EQPMNT; 25-30 GALS REPORTED BY BAT-TALION 12
22	AGI-11	03/09/01	UN	JET-A FUEL	30		20	0	10	US AIRWAYS/ GLOBE GROUND NORTH AMERICA	T2 GATE F10			
23	AGI-12	03/09/01	UN	JET-A FUEL	10		0	0	10	UNITED AIRLINES	T1 GATE C3		UNITED AIRLINES CLEANED UP SPILL	

TABLE O-7 (CONTINUED)
HAZARDOUS SPILLS RECORDED AT O'HARE INTERNATIONAL AIRPORT

#	Event	Date	Source of Spill	Material Spilled	Amount (gal.)	Area (Sq. Ft.)	AGI Est. Recovered (gal.)	Other Est. Recovered (gal.)	Est. Un-recovered (gal.)	Company Responsible	Location of Spill	Description	Action Taken for Recovery/ Cleanup	Comments
24	F66479	03/11/01	FUEL TRUCK	DIESEL FUEL	20		0	0	20	UNITED AIRLINES	DELTA 5 TWY / SERV RD	A SPILL OF 10 GALS COMING FROM A 2000 GALLON TANKER	PER BATTALION 12, THE TRUCK'S LEAK IS CONTAIN-ED; ABOUT 10 GALS SPILLED BUT THE TRUCK IS STILL LEAKING FUEL; AGI WILL ATTEMPT TO SIPHON OUT ABOUT 900 GALS FROM 2000 GAL CAPACITY TRUCK	CALL INITIALLY CAME IN AT TERMINAL 5, GATE M16, BUT WAS CHANGED TO SERVICE ROAD AT DELTA 5 TWY; A UNITED AIRLINES INTERNA-TIONAL FUEL TRUCK WAS LEAKING JET-A FUEL
25	F66618	03/14/01	FUEL TRUCK	JET-A FUEL	15		7	0	8	GLOBE GROUND NORTH AMERICA	FED EX BLDG #611	THIS WAS A 5-10 GALS OVERFLOW SPILL ON AN AIRBUS 320,TAIL # N668FE	AGI NOTIFIED ,CITY OPS NOTIFIED, CFD NOTIFIED	SPILL WAS CONTAIN-ED, VACUUM-ED UP, & WILL BE DISPOSED OF AS REQUIRED

TABLE O-7 (CONTINUED)
HAZARDOUS SPILLS RECORDED AT O'HARE INTERNATIONAL AIRPORT

#	Event	Date	Source of Spill	Material Spilled	Amount (gal.)	Area (Sq. Ft.)	AGI Est. Recovered (gal.)	Other Est. Recovered (gal.)	Est. Un-recovered (gal.)	Company Responsible	Location of Spill	Description	Action Taken for Recovery/ Cleanup	Comments
26	GGNA-2	03/18/01	AIRCRAFT	JET-A FUEL	25		0	0	25	GLOBE GROUND NORTH AMERICA	KLM CARGO BLDG #618	EMPLOYEE FORGOT HE HADN'T DISCON-NECTED THE FUEL HOSE, CAUSING THE COUPLING ON BOTH HOSES TO BREAK; THIS CAUSED A FUEL SPILL OF 25 GALS	AGI AND CFD ASSISTED IN CLEAN UP	
27	AGI-13	03/18/01	UN	JET-A FUEL	20		10	0	10	AMERICAN AIRLINES	T3 GATE H2			
28	AGI-14	03/18/01	UN	JET-A FUEL	10		5	0	5	LUF-THANSA/ GLOBE GROUND NORTH AMERICA	LUF-THANS A CARGO BLDG #616			
29	F66683	03/18/01	AIRCRAFT	JET-A FUEL	100	300	50	0	50	SIGNA-TURE FLIGHT SUPPORT	T5 GATE M8	PRESSURIZ-ED FUEL LINE FAILED	CFD DAMMED SPILL, AGI CLEANED UP SPILL	
30	AGI-15	03/22/01	UN	JET-A FUEL	15		7	0	8	US AIRWAYS/ GLOBE GROUND NORTH AMERICA	T2 GATE F10			

TABLE O-7 (CONTINUED)
HAZARDOUS SPILLS RECORDED AT O'HARE INTERNATIONAL AIRPORT

#	Event	Date	Source of Spill	Material Spilled	Amount (gal.)	Area (Sq. Ft.)	AGI Est. Recovered (gal.)	Other Est. Recovered (gal.)	Est. Un-recovered (gal.)	Company Responsible	Location of Spill	Description	Action Taken for Recovery/ Cleanup	Comments
31	F67132	03/30/01	AIRCRAFT	JET-A FUEL	25		5	0	20	CONTIN-ENTAL AIRLINES	T2 GATE E4, ON THE RAMP	15-25 GALS OVERFLOW FROM THE WING OF THE 737 AIRCRAFT	AGI NOTIFIED AND CLEANING UP	
32	F67152	03/30/01	AIRCRAFT	JET-A FUEL	35		17	0	18	US AIRWAYS	T2 GATE F8	APPX. 25 GALS OF JET-A FUEL SPILLED ON RAMP, FROM THE AIRCRAFT'S OVERFLOW	AGI WILL HANDLE THE SPILL	AGI ON-SCENE WITH 2 TRUCKS, CONTAIN-ING AND CLEANIN G UP SPILL AREA
APRIL 2001														
33	AGI-16	04/04/01	UN	JET-A FUEL	25		10	0	15	AGI	AGI-HILL / PRIMRY FUEL FARM	AIR ELIMINA-TOR LEAK		
34	AGI-17	04/08/01	FUEL TRUCK	GASOLI NE	10		0	0	10	GLOBE GROUND NORTH AMERICA	AUTO-GAS LOAD RACK	TRUCK OVERFILL-LOAD RACK		
35	F67655	04/13/01	AIRCRAFT	JET-A FUEL	15	40	8	0	7	ATA	T5 GATE M9, ON THE RAMP	15 GALS OF JET-A FUEL SPILLED FROM AIRCRAFT WING [RIGHT]	DRY ALL AND VACUUM	BAD VALVE ON RIGHT WING PER BAT-TALION 12
36	S3066345	04/22/01	UN	OIL	UN		0	0	UN	ATA	T5 GATE M6			

TABLE O-7 (CONTINUED)
HAZARDOUS SPILLS RECORDED AT O'HARE INTERNATIONAL AIRPORT

#	Event	Date	Source of Spill	Material Spilled	Amount (gal.)	Area (Sq. Ft.)	AGI Est. Recovered (gal.)	Other Est. Recovered (gal.)	Est. Un-recovered (gal.)	Company Responsible	Location of Spill	Description	Action Taken for Recovery/ Cleanup	Comments
MAY 2001														
37	F68439	05/06/01	DIESEL GEN.	DIESEL FUEL	1		0	0	1	GLOBE GROUND NORTH AMERICA	LUF-THANS A CARGO BLDG #616, SG 11	DOA OFFICER 3002 REPORTED A FUEL LEAK FROM A GLOBE GROUND NORTH AMERICA GENERATOR AT SG11	E9 ARRIVAL STATES ABOUT 1 GALLON BEING CONTAINED WITH OIL DRI	CALL CAME IN AS AT SG11 LAND SIDE E9 ON ARRIVAL ON AOA FUEL SPILL RESPONSE BC12 657 SQD7 PER E9 HOLD UP SQUAD CRASH RIG HAVE THE CHIEF RESPONSE IN
38	F68596	05/09/01	AIRCRAFT	JET-A FUEL	10		0	0	10	GLOBE GROUND NORTH AMERICA	T5 GATE M5	ORIGINALY CAME IN TO OCC AS LAVATORY FLUID SPILL, BUT WAS 10 GALS SPILLED ON RAMP.	AGI WILL HANDLE THE SPILL	

TABLE O-7 (CONTINUED)
HAZARDOUS SPILLS RECORDED AT O'HARE INTERNATIONAL AIRPORT

#	Event	Date	Source of Spill	Material Spilled	Amount (gal.)	Area (Sq. Ft.)	AGI Est. Recovered (gal.)	Other Est. Recovered (gal.)	Est. Un-recovered (gal.)	Company Responsible	Location of Spill	Description	Action Taken for Recovery/ Cleanup	Comments
39	F68597	05/09/01	CARGO LOADER	HYD. FLUID	100	800	0	0	100	EVERGRN CARGO	KLM CARGO BLDG #618, ON THE RAMP	APPX. 100 GALS OF HYDRAULIC FLUID SPILLED FROM A BROKEN HYDRAULIC LINE ON THE LOADER	AGI WILL HANDLE THE SPILL; AREA WAS SANDED AND SWEEPER DID CLEAN UP	LEVEL 1 HAZMAT
41	GGNA-3	05/15/00	AIRCRAFT	JET-A FUEL	15		0	0	15	GLOBE GROUND NORTH AMERICA	T2 GATE F12	THE LEFT MAIR (?) TANK WOULD NOT OPEN FROM PANEL, CAUSING A FUEL SPILL OF APPX. 15 GALS	AGI AND FIRE DEPART-MENT NOTIFIED	
42	F69023	05/21/01	AIRCRAFT	JET-A FUEL	45	800	0	0	45	GLOBE GROUND NORTH AMERICA	T5 GATE M4, ON THE RAMP	AIRCRAFT FUEL 10 FT X 80 FT SPILLED FROM THE RIGHT AND LEFT WINGS OF THE AIRCRAFT	2 AGI TRUCKS USED TO VACUUM SPILL	

TABLE O-7 (CONTINUED)
HAZARDOUS SPILLS RECORDED AT O'HARE INTERNATIONAL AIRPORT

#	Event	Date	Source of Spill	Material Spilled	Amount (gal.)	Area (Sq. Ft.)	AGI Est. Recovered (gal.)	Other Est. Recovered (gal.)	Est. Un-recovered (gal.)	Company Responsible	Location of Spill	Description	Action Taken for Recovery/ Cleanup	Comments
43	F69031	05/22/01	AIRCRAFT	JET-A FUEL	45	200	20	0	25	GLOBE GROUND NORTH AMERICA	FED EX CARGO BLDG #612, SPOT #5	AIRCRAFT LEAKED DURING FUELING DUE TO AN AIRCRAFT MALFUNC-TION	AGI VACUUMED UP SPILL	PER CFD SPILL FORM, "NO ONE WAS RESPONSI-BLE AS THE HEAT OF THE SUN CAUSED THE EXPAN-SION OF THE FUEL, CAUSING THE FUEL TO OVER-FLOW"
44	DOA PLAN.-1	05/23/01	FUEL PIT	UN	250		0	50	200	UNITED AIRLINES	UNITED SERV CENTE R BLDG #710	DURING SITE INSPECTION, THERE WERE APPX. 10-12 IN. OF MIXED FREE PRODUCT AND WATER DISCOVER-ED IN TWO VALVE INSPECTION MANWAYS; WHEN UAL WENT TO PUMP THEM	UAL PUMPED 250 GALS OF PRODUCT AND WATER FROM THE PITS, FROM WHICH UNITED REPORTED A RELEASE OF 200 GALS OF PRODUCT	UAL ARRANG-ED TO HAVE A VACUUM TRUCK ON SITE AT 0700 DAILY UNTIL SITUATIO N IS RESOLVED ; UAL WILL

TABLE O-7 (CONTINUED)
HAZARDOUS SPILLS RECORDED AT O'HARE INTERNATIONAL AIRPORT

#	Event	Date	Source of Spill	Material Spilled	Amount (gal.)	Area (Sq. Ft.)	AGI Est. Recovered (gal.)	Other Est. Recovered (gal.)	Est. Un-recovered (gal.)	Company Responsible	Location of Spill	Description	Action Taken for Recovery/ Cleanup	Comments
												OUT, PRODUCT AND WATER KEPT REGENERAT-ING ITSELF		CONDUCT TANK AND LINE TIGHT-NESS TESTS
45	F69327	05/31/01	VEHICLE	GASOLI NE	10	3	0	0	10	UN	DOA-POST 1	THERE IS AN AUTO LEAKING GASOLINE FROM ITS GAS TANK AT POST 1-VEHICLE-DODGE VAN-IL LICENSE NUMBER T858980	CFD NOTIFIED, CITY OPS NOTIFIED	PER BATT 12-SQD7, APPLIED SOME PUTTY TO GAS TANK LEAK; CITY OPS PICKED UP GASOLINE ; WILL DISPOSE OF USED OIL DRI AS REQUIRED
JUNE 2001														
46	F69357	06/01/01	AIRCRAFT	JET-A FUEL	20	25	0	0	20	ATA	T5 GATE M9, ON THE RAMP	APPX. 20 GALS OF JET-A FUEL SPILLED DUE TO OVERFLOW OF RELIEF VALVE DUE TO MALFUNC-TION OF INDICATOR VALVE	AGI VACUUMED	TENANT HAZARD-OUS WASTE GENERA-TION # 2-9-11; CO'S STOOD BY AS AGI REMOVED PRODUCT

TABLE O-7 (CONTINUED)
HAZARDOUS SPILLS RECORDED AT O'HARE INTERNATIONAL AIRPORT

#	Event	Date	Source of Spill	Material Spilled	Amount (gal.)	Area (Sq. Ft.)	AGI Est. Recovered (gal.)	Other Est. Recovered (gal.)	Est. Un-recovered (gal.)	Company Responsible	Location of Spill	Description	Action Taken for Recovery/ Cleanup	Comments
47	DOA PLAN.-2	06/01/01	FOAM CANNONS	FOAM	250		0	250	0	AMERICAN AIRLINES	AA HANG 1 BLDG #727, BAYS 3 AND 5	FOAM CANNONS 4 AND 7 DISCHARG-ED ONLY FOAM (NO WATER) DUE TO VALVE MALFUNC-TIONS	ATTEMPTS TO RESET THE FOAM VALVES PROVED FUTILE AS VALVES ARE OBSOLETE & UNRELIABLE; OIL DRI WAS PLACED AROUND THE TRENCH DRAINS IN ORDER TO PREVENT FOAM FROM SPREADING & EMPTYING INTO THE DRAINS; SOME DID REACH THE TRENCH DRAINS, WHICH EMPTY INTO AN OIL/WATER SEPARA-TOR LOCATED IN FRONT OF BLDG #727	AMERICA N AIRLINES INSPECTE D THE OUTFALLS OF THE STORM DRAINS ON 6/2/01 TO ASSURE THERE HAD BEEN NO RELEASE OF THE FOAM INTO THE STORM DRAINS OR THE NORTH RETEN-TION POND; VISUAL INSPEC-TION BY THE SECURITY AND ENVIRON-

TABLE O-7 (CONTINUED)
HAZARDOUS SPILLS RECORDED AT O'HARE INTERNATIONAL AIRPORT

#	Event	Date	Source of Spill	Material Spilled	Amount (gal.)	Area (Sq. Ft.)	AGI Est. Recovered (gal.)	Other Est. Recovered (gal.)	Est. Un-recovered (gal.)	Company Responsible	Location of Spill	Description	Action Taken for Recovery/ Cleanup	Comments
														MENTAL OFFICER (KARLA DIEGEL) AND CITY OPS REVEALED NO FOAM IN EITHER
48	F69613	06/09/01	AIRCRAFT	JET-A FUEL	20		10	0	10	GEMINI/ SIGNA-TURE FLIGHT SUPPORT	FED EX CARGO BLDG #612, ON THE RAMP	THERE WAS AN OVERFLOW OF ABOUT 5 GALS WHILE FUELING THE GEMINI AIRCRAFT DC10	CFD WAS NOTIFIED, AGI WAS NOTIFIED, CITY OPS NOTIFIED	THIS WAS A SMALL OVER-FLOW PROBLEM THAT WAS HANDLED IN A ROUTINE MANNER; NO PROBLEMS —BAT-TALION 12 STATED THE SPILL TO BE 5 GALS
49	AGI-18	06/14/01	UN	JET-A FUEL	15		0	15	0	AMERICAN AIRLINES	T3 GATE H15		AMERICAN AIRLINES USED OIL DRI TO CLEAN UP	

TABLE O-7 (CONTINUED)
HAZARDOUS SPILLS RECORDED AT O'HARE INTERNATIONAL AIRPORT

#	Event	Date	Source of Spill	Material Spilled	Amount (gal.)	Area (Sq. Ft.)	AGI Est. Recovered (gal.)	Other Est. Recovered (gal.)	Est. Un-recovered (gal.)	Company Responsible	Location of Spill	Description	Action Taken for Recovery/ Cleanup	Comments
50	F69892	06/16/01	AIRCRAFT	JET-A FUEL	1		0	0	1	SIGNA-TURE FLIGHT SUPPORT	T2 GATE F6		CITY OPS REPORTED SIGNATURE FLIGHT SUPPORT CLEANED UP WITH RAGS	
51	AGI-19	06/19/01	AIRCRAFT	JET-A FUEL	15		25	0	0	AIR JAMAICA/GLOBE GROUND NORTH AMERICA	T2 GATE E2A	PANEL ON AIRCRAFT WAS NOT WORKING, RESULTING IN A FUEL SPILL OF APPX. 10-15 GALS	AGI ASSISTED IN THE CLEAN UP	
52	F70072	06/20/01	FUEL TRUCK	JET-A FUEL	30	200	10	0	20	AGI	T2 GATE E8	FUEL LEAKING FROM AGI FUEL TRUCK; SMALL SPILL	AGI VACUUM TRUCK (SECOND TRUCK)	

TABLE O-7 (CONTINUED)
HAZARDOUS SPILLS RECORDED AT O'HARE INTERNATIONAL AIRPORT

#	Event	Date	Source of Spill	Material Spilled	Amount (gal.)	Area (Sq. Ft.)	AGI Est. Recovered (gal.)	Other Est. Recovered (gal.)	Est. Un-recovered (gal.)	Company Responsible	Location of Spill	Description	Action Taken for Recovery/ Cleanup	Comments
53	DOA PLAN.-3	06/20/01	FUEL TRUCK	DIESEL FUEL	5		0	4	1	ARMOR SHIELD	AA HANG 2 BLDG #725	FUEL TRUCK LEAKING WHILE SERVICING OPERA-TIONS TRUCK AS A RESULT OF A BROKEN FUEL NOZZLE; ED LOPEZ, ENVIRON-MENTAL COORDIN-ATOR FOR AMERICAN AIRLINES, WAS ALERTED TO RESIDUE FROM THE SPILL RUNNING TOWARDS A STORM DRAIN 6/22/01, 2 DAYS AFTER ORIGINAL CLEANUP	ORIGINAL 5 GALS SPILL CLEANED UP BY ARMOR SHIELD WITH OIL DRI AND WAS THOUGHT TO BE CONTAIN-ED ON PAVEMENT; SOME PRODUCT ELUDED OIL DRI AND MIGRATED TOWARD STORM DRAIN; AGI CALLED IN ON 6/22/01 AND VACUUMED OUT STORM DRAIN, PUMPING OUT WATER AND	ED LOPEZ CALLED RICH VERPLAN K, AN ENV SECURITY OFFICER, TO APPRISE HIM OF THE SPILL; HE TOOK PHOTOS AND WAS INSTRUCT-ED TO CALL THE MWRD AND ADVISE THEM OF THE SPILL; JIM CONSIDIN E OF DOA WAS ALSO ADVISED OF THE SPILL; NOTIFICA-TION OF THE INCIDENT

TABLE O-7 (CONTINUED)
HAZARDOUS SPILLS RECORDED AT O'HARE INTERNATIONAL AIRPORT

#	Event	Date	Source of Spill	Material Spilled	Amount (gal.)	Area (Sq. Ft.)	AGI Est. Recovered (gal.)	Other Est. Recovered (gal.)	Est. Un-recovered (gal.)	Company Responsible	Location of Spill	Description	Action Taken for Recovery/ Cleanup	Comments
53 cnt													RES. PRDT.; MIDWEST AIRPORT SERVICES ARRIVED & REMOVED OIL ABSORB AND RES. PRDT. WITH SCRUBBING MACHINE; DOA VACUUM TRUCK ARRIED AND CREW POWER WASHED INSIDE OF STRM DRAIN AND VACUUMED OUT RES. WATER AND SLUDGE; MIDWEST AIRPORT SERVICES AGAIN ARRIVED TO WASH AND VACUUM SURFACE	WAS ALSO MADE TO THE AA RAMP MANAGER ON DUTY, ROBERT ZOETMOE L-DER, AND TO THE AA SYSTEM OPERA-TIONS CONTROL IN DFW, TEXAS, AS WELL AS TO THE ENVIRON-MENTAL DEPT OF AA IN DFW, TEXAS

TABLE O-7 (CONTINUED)
HAZARDOUS SPILLS RECORDED AT O'HARE INTERNATIONAL AIRPORT

#	Event	Date	Source of Spill	Material Spilled	Amount (gal.)	Area (Sq. Ft.)	AGI Est. Recovered (gal.)	Other Est. Recovered (gal.)	Est. Un-recovered (gal.)	Company Responsible	Location of Spill	Description	Action Taken for Recovery/ Cleanup	Comments
													AREAS AROUND STORM DRAIN	
54	GGNA-4	06/22/01	AIRCRAFT	JET-A FUEL	10		0	0	10	GLOBE GROUND NORTH AMERICA	FED EX CARGO BLDG #612, SPOT #5	THE #3 TANK ON AIRCRAFT WAS INOPERA-BLE, CAUSING AN 8 - 10 GALS SPILL	AGI ASSISTED IN THE CLEAN UP	
55	AGI-20	06/24/01	VEHICLE	DIESEL FUEL	40		20	0	20	DOUBLE TIME EXPRESS	NORTH WEST CARGO BLDG #613	TRACTOR TANK RUPTURE	AGI VACUUMED	
56	F70335	06/27/01	UN	FLAM. VANILLA EXTRACT	10		0	0	10	CARGO WORLD-WIDE SERVICES	NORTH WEST CARGO BLDG # 613, CARGO SPOT 5	CSC HAD A 30 GALS BARREL OF FLAMMA-BLE VANILLA EXTRACT-UN#1197 THAT THEY PUNCTURED; REQUESTED HELP	THE FIRE DEPT RESPOND-ED AND UNLOADED BARREL, CONTAIN-ED AND CLEANED UP LEAKING MATERIAL, THEN MOVED THE BARREL TO ISOLATED SPOT; OIL DRI WAS USED	THE MAIN CONCERN WAS THAT THE VANILLA EXTRACT WAS FLAMMA-BLE AND WAS ON THE AOA NEAR AIRCRAFT AND RAMP VEHICLE TRAFFIC-NOTE

TABLE O-7 (CONTINUED)
HAZARDOUS SPILLS RECORDED AT O'HARE INTERNATIONAL AIRPORT

#	Event	Date	Source of Spill	Material Spilled	Amount (gal.)	Area (Sq. Ft.)	AGI Est. Recovered (gal.)	Other Est. Recovered (gal.)	Est. Un-recovered (gal.)	Company Responsible	Location of Spill	Description	Action Taken for Recovery/ Cleanup	Comments
														UN#1197; ALSO THIS WAS A 10 GALS SPILL OUT OF 30 GALS CONTAIN-ER
57	F70340	06/28/01	AIRCRAFT	JET-A FUEL	5		0	0	5	AMERICAN AIRLINES	AA HANG 1 BLDG #727, ON THE RAMP	5 GALLONS OF JET-A FUEL SPILLED FROM WING OF AIRCRAFT	SPILL VACUUMED UP BY AGI	
58	F70412	06/29/01	AIRCRAFT	JET-A FUEL	10		0	0	10	EMERY POSTAL	FED EX CARGO BLDG #612	10 GALLON JET-A FUEL SPILL	AGI VACUUM TRUCK & CFD	
59	DOA PLAN.-4	6/30/01	UN	WATER CONTAM. WITH SILICATED ALKALINE CLEANER	65		0	0	65	MIDWEST AIRPORT SERVICES	AA HANG 2 BLDG #725	MIDWEST AIRPORT SERVICES EMPLOYEE MISTAKEN-LY DISCHARG-ED 65 GALS OF DIRTY WATER INTO STORM DRAIN ON THE SOUTH RAMP		

TABLE O-7 (CONTINUED)
HAZARDOUS SPILLS RECORDED AT O'HARE INTERNATIONAL AIRPORT

#	Event	Date	Source of Spill	Material Spilled	Amount (gal.)	Area (Sq. Ft.)	AGI Est. Recovered (gal.)	Other Est. Recovered (gal.)	Est. Un-recovered (gal.)	Company Responsible	Location of Spill	Description	Action Taken for Recovery/ Cleanup	Comments
JULY 2001														
60	F70580	07/02/01	VEHICLE	HYD. OIL	15	5	0	0	15	AMERICAN AIRLINES	AA GRND EQPMNT MAINT BLDG #723	VEHICLE HYDRAULIC OIL SPILL; HYDRAULIC OIL SPILL IN SEWER SYSTEM	AA AND AGI HAD IT CLEANED UP UPON CFD ARRIVAL; OIL DRI WAS APPLIED TO PICK UP SPILL	NO AIRCRAFT INVOLVED
61	F70845	07/09/01	DIESEL GEN.	DIESEL FUEL	10		0	0	10	EVERGRN CARGO	BTW TXWYS D7/D8		FUEL TANK FROM LIGHT GENERA-TOR LEAKING DIESEL FUEL	
62	F70879	07/10/01	AIRCRAFT	JET-A FUEL	35		17	0	18	SPIRIT AIRLINES	T5 GATE M1	25 GALS OF FUEL SPILLED FROM AIRCRAFT DUE TO AN OVERFILL	OIL DRI TO STOP SPREAD AND VACUUM RECOVERY BY AGI	GLOBE GROUND NORTH AMERICA WAS FUELING THE AIRCRAFT

TABLE O-7 (CONTINUED)
HAZARDOUS SPILLS RECORDED AT O'HARE INTERNATIONAL AIRPORT

#	Event	Date	Source of Spill	Material Spilled	Amount (gal.)	Area (Sq. Ft.)	AGI Est. Recovered (gal.)	Other Est. Recovered (gal.)	Est. Un-recovered (gal.)	Company Responsible	Location of Spill	Description	Action Taken for Recovery/ Cleanup	Comments
63	F70892	07/11/01	AIRCRAFT	JET-A FUEL	50	1000	75	0	0	GLOBE GROUND NORTH AMERICA	FED EX CARGO BLDG #612	OVERFILL VALVE WAS STUCK IN OPEN POSITION; PER GLOBE GROUND NORTH AMERICA, PLANE CAME IN WITH INOPERA-BLE GAUGES; PILOT'S GAUGES AS BAD AS ONES ON PANEL, LEADING TO FUEL SPILL OF APPX. 50 GALS OF FUEL	AGI-VACUUM TRUCK; 4 VACUUM TRUCKS ON SCENE; CFD ASSISTED IN CLEANUP	BAT-TALION 12 WAS DISPATCH-ED BUT BROKE DOWN ENROUTE: MECHAN-ICAL BREAK-DOWN
64	F71299	07/21/01	FUEL TRUCK	JET-A FUEL	3		0	0	3	AGI	T3 GATE L1	SMALL AMOUNT OF JET-A FUEL FROM AGI TRUCK ABOUT 3 GALS	AGI WILL HANDLE THE SPILL	SQD7 HELD UP BAT-TALION 12 657
65	DOA PLAN.-5	7/22/01	VEHICLE	FUEL / MOTOR OIL	1	4	0	0	1	AMERICAN AIRLINES	T2 GATE E15	AMERICAN AIRLINES BELT LOADER FLIPPED	TOW TRUCK PULLED LOADER UPRIGHT / AGI TO CLEAN UP	

TABLE O-7 (CONTINUED)
HAZARDOUS SPILLS RECORDED AT O'HARE INTERNATIONAL AIRPORT

#	Event	Date	Source of Spill	Material Spilled	Amount (gal.)	Area (Sq. Ft.)	AGI Est. Recovered (gal.)	Other Est. Recovered (gal.)	Est. Un-recovered (gal.)	Company Responsible	Location of Spill	Description	Action Taken for Recovery/ Cleanup	Comments
66	F71344	07/22/01	AIRCRAFT	JET-A FUEL	50	2000	25	0	25	CONTIN-ENTAL AIRLINES	T2 GATE E12-14	AT GATE E14 REPORT OF FUEL SPILL UNKNOWN AMOUNT PER CONTNTAL; ON ARRIVAL BATTALION 12 STATES ABOUT 40 GALLONS; OVERFILL BY REFUELER AGI TRUCK #365	AGI RESPOND-ING WITH 3 TRUCKS; CFD INVESTI-GATING SOURCE OF THE SPILL; PER BATTALION 12 SPILL CAME FROM THE WING OF THE AIRCRAFT; DYKE SEWER BY SQD 7	
67	F71467	07/24/01	TRUCK	DIESEL FUEL	50	15	0	0	50	CFD	EAST OF AMC	DIESEL OVERFLOW	OIL DRI, SAND	
AUGUST 2001														
68	F71841	08/02/01	AIRCRAFT	JET-A FUEL	30		15	0	15	MEXICANA	T5 GATE M5	SMALL SPILL FROM AIRBUS 320	AGI TO VACUUM SPILL	

TABLE O-7 (CONTINUED)
HAZARDOUS SPILLS RECORDED AT O'HARE INTERNATIONAL AIRPORT

#	Event	Date	Source of Spill	Material Spilled	Amount (gal.)	Area (Sq. Ft.)	AGI Est. Recovered (gal.)	Other Est. Recovered (gal.)	Est. Un-recovered (gal.)	Company Responsible	Location of Spill	Description	Action Taken for Recovery/ Cleanup	Comments
69	F71951	08/05/01	AIRCRAFT	JET-A FUEL	10	400	10	0	0	GLOBE GROUND NORTH AMERICA	T5 GATE M17	FUEL SPILL REPORT TO OCC AT GATE M17; SPILL FROM WING OF MEXICANA PLANE (AIRBUS); AIRCRAFT TRANSFERR-ING FUEL FROM TANK TO TANK; HUDSON LEFT VALVE OPEN	AGI RESPOND-ING; CFD WILL REMAIN ON SCENE TO ASSIST AGI WITH CLEAN UP; AGI PUT DOWN OIL DRI TO DIKE THE SPILL; ENG 9 LED OUT 1 1/2 LINE	A MEDIUM SPILL AT GATE M17 PER BC12; CFD WILL REMAIN ON SCENE 15-20 MINUTES; CFD RETURN-ING 1416 HRS
70	F71957	08/05/01	FUEL TRUCK	JET-A FUEL	30	500	15	0	15	AMERICAN AIRLINES	T3 GATE K12	AA CALLED A SMALL AMOUNT OF FUEL AT GATE K12; REQUEST-ING CFD, AGI RESPOND-ING; WHILE REFUELING AIRCRAFT, OPERATOR WAS NOT AWARE OF FUEL OVERFLOW-ING FROM SLOP TANK	ON ARRIVAL OF SQD7, E9, AGI HAD MOST OF SPILLED CLEANED UP; OIL DRI ON THE SPILL; VACUUM TRUCKS AND OIL DRI BY AGI	SPILL WAS ALMOST CLEANED UP WHEN CFD ARRIVED; FUEL HAD BEEN VACUUM-ED UP AND OIL DRI WAS ALREADY SPREAD ON PAVEMNT

TABLE O-7 (CONTINUED)
HAZARDOUS SPILLS RECORDED AT O'HARE INTERNATIONAL AIRPORT

#	Event	Date	Source of Spill	Material Spilled	Amount (gal.)	Area (Sq. Ft.)	AGI Est. Recovered (gal.)	Other Est. Recovered (gal.)	Est. Un-recovered (gal.)	Company Responsible	Location of Spill	Description	Action Taken for Recovery/ Cleanup	Comments
71	F72107	08/07/01	AIRCRAFT	JET-A FUEL	25	300	0	UN <25	UN <25	GLOBE GROUND NORTH AMERICA	T2 GATE E2A	AT GATE E2A AN AIR JAMAICA MD80 WAS BEING REFUELED; ON ARRIVAL BY CFD WAS FOUND SPILL BEING CLEANED WITH OIL DRI	CLEANED UP BY UAL PER FAX FROM DOA PLANNING; PER OCC REPORT, AGI WILL HANDLE/ OIL DRI BEING PUT ON THE SPILL; PER AGI, UNITED AIRLINES USED OIL DRI TO CLEAN UP SPILL	SMALL SPILL PER BC12A
72	F72139	08/08/01	FUEL TRUCK	JET-A FUEL	25	500	0	0	25	JAPAN AIRLINES	NORTH WEST CARGO BLDG #613, AIRSID E#1	GLOBE GROUND NORTH AMERICA WAS FUELING A B747-TAIL JA811J AND HAD A LARGE FUEL SPILL OCCUR DUE TO MISUSE OF EQUIPMENT; A VALVE WAS LEFT OPEN	CFD WAS NOTIFIED AND IS RESPOND-ING; AGI WAS NOTIFIED AND IS RESPOND-ING; DOA AND CPD NOTIFIED-CITY OPS WILL BROOM AREA	NO COMPLI-CATIONS

TABLE O-7 (CONTINUED)
HAZARDOUS SPILLS RECORDED AT O'HARE INTERNATIONAL AIRPORT

#	Event	Date	Source of Spill	Material Spilled	Amount (gal.)	Area (Sq. Ft.)	AGI Est. Recovered (gal.)	Other Est. Recovered (gal.)	Est. Un-recovered (gal.)	Company Responsible	Location of Spill	Description	Action Taken for Recovery/ Cleanup	Comments
73	F72194	08/09/01	AIRCRAFT	JET-A FUEL	30	600	15	0	15	TRANS-WORLD AIRLINES	T2 GATE E8	CALL CAME INTO CENTER FROM DOA UNIT 3004; A SPILL AT GATE E8 WAS ALREADY BEING CLEANED UP BY AGI; EMPLOYEE OPENED WRONG VALVE AND OVERFILLED TANK ON RIGHT WING	2 AGI VACUUM TRUCKS HANDLING THE SPILL; OIL DRI APPLIED TO THE SPILL	SQD7 NOT AVAILA-BLE; PER BC12, SQD2 NOT NEEDED AT THIS TIME
74	F72947	08/24/01	FUEL TRUCK	JET-A FUEL	1		0	0	1	GLOBE GROUND NORTH AMERICA	T2 GATE F11	FUEL SPILL AT GATE F11 WITH GLOBE GROUND NORTH AMERICA TRUCK REFUELING AN ATLANTIC COAST 1 GAL DRIPPED	GLOBE GROUND NORTH AMERICA USED OIL DRI FOR A SPILL OF 1 GAL OF JET-A FUEL	NONE

TABLE O-7 (CONTINUED)
HAZARDOUS SPILLS RECORDED AT O'HARE INTERNATIONAL AIRPORT

#	Event	Date	Source of Spill	Material Spilled	Amount (gal.)	Area (Sq. Ft.)	AGI Est. Recovered (gal.)	Other Est. Recovered (gal.)	Est. Un-recovered (gal.)	Company Responsible	Location of Spill	Description	Action Taken for Recovery/ Cleanup	Comments
75	AGI-21	08/25/01	AIRCRAFT	JET-A FUEL	80		45	0	35	AIR FRANCE	AIR FRANCE CARGO BLDG #617			
76	F73212	08/30/01	AIRCRAFT	JET-A FUEL	50	200	25	0	25	TRANS-WORLD AIRLINES	T2 GATE E8	CALL CAME TO OCC FUEL SPILL AT GATE E8	AGI HAD TWO PUMP TRUCKS ON THE SCENE CLEANING UP FUEL	
77	CFD-1	08/30/01	UN	DIESEL FUEL	5	120	0	<5	0	UN	NORTH END OF SNOW TUNNEL ON SERV RD	SPILL OF FUEL FROM AN UNKNOWN SOURCE	OIL DRI AND SAND TRUCK, PER CFD	
SEPTEMBER 2001														
78	CFD-2	09/06/01	AIRCRAFT	JET-A FUEL	2	30	0	0	2	NORTH-WEST AIRLINES	T2 GATE E7	OVERFILL OF AIRCRAFT; VERY MINOR SPILL; WASHED VIA HEAVY RAIN BEFORE ARRIVAL	NONE NEEDED	
79	AGI-22	09/07/01	VACUUM TRUCK	JET-A FUEL	5		3	0	2	AGI	T3 GATE H3	PUMPER HAD AN INOPERABLE MARKER	AGI ASSISTED IN THE CLEAN UP	

TABLE O-7 (CONTINUED)
HAZARDOUS SPILLS RECORDED AT O'HARE INTERNATIONAL AIRPORT

#	Event	Date	Source of Spill	Material Spilled	Amount (gal.)	Area (Sq. Ft.)	AGI Est. Recovered (gal.)	Other Est. Recovered (gal.)	Est. Un-recovered (gal.)	Company Responsible	Location of Spill	Description	Action Taken for Recovery/ Cleanup	Comments
80	F73485	09/08/01	FUEL TRUCK	DIESEL FUEL	20	500	10	0	10	GLOBE GROUND NORTH AMERICA	T5 GATE M16, ON SERV ROAD	FUEL TRUCK RAN OVER OWN FILL HOSE PULLING IT OUT OF ITS REEL	5-10 GALS OF DIESEL	VACUUM
81	DOA PLAN.-6	09/10/01	AIRCRAFT	JET-A FUEL	50	40	25	0	25	AMERICAN EAGLE	T2 GATE G1	OVERFILL ON RIGHT WING; FAULTY VALVE ON AIRCRAFT ALLOWED FUEL TO SPILL; AMERICAN EAGLE HAD SPILL COVERED BEFORE CFD ARRIVAL ON SCENE	AMERICAN EAGLE SPREAD OIL DRI AND A SWEEPER WOULD PICK IT UP AND PLACE IN BARRELS; AGI CLEANING AREA	
82	F73683	09/13/01	FUEL TRUCK / AIRCRAFT	JET-A FUEL	0		0	0	0	SIGNA-TURE FLIGHT SUPPORT	SIGNA-TURE FLIGHT SUPPRT BLDG #521, ON THE RAMP		DAMP GROUND PER BATTALION 12 FROM SPILL YESTER-DAY	

TABLE O-7 (CONTINUED)
HAZARDOUS SPILLS RECORDED AT O'HARE INTERNATIONAL AIRPORT

#	Event	Date	Source of Spill	Material Spilled	Amount (gal.)	Area (Sq. Ft.)	AGI Est. Recovered (gal.)	Other Est. Recovered (gal.)	Est. Un-recovered (gal.)	Company Responsible	Location of Spill	Description	Action Taken for Recovery/ Cleanup	Comments
83	F73294	09/20/01	AIRCRAFT	JET-A FUEL	2	40	0	0	2	GLOBE GROUND NORTH AMERICA	T5 GATE M8	GLOBE GROUND NORTH AMERICA WAS PUMPING FUEL FROM A GROUND HYDRANT WHEN THE SPILL OCCURRED	AGI USING VACUUM	
84	GGNA-5	09/25/01	EQPMT.	JET-A FUEL	1		0	0	<1	GLOBE GROUND NORTH AMERICA	T5 GATE M8	WHILE EMPLOYEE WAS FUELING A PIECE OF EQUIPMNT, THE HOSE OF THE GSE TRUCK SPLIT AT NOZZLE; EMPLOYEE WAS TAKEN TO RESURR-ECTION HOSPITAL; LESS THAN A GAL OF FUEL WAS SPILLED		

TABLE O-7 (CONTINUED)
HAZARDOUS SPILLS RECORDED AT O'HARE INTERNATIONAL AIRPORT

#	Event	Date	Source of Spill	Material Spilled	Amount (gal.)	Area (Sq. Ft.)	AGI Est. Recovered (gal.)	Other Est. Recovered (gal.)	Est. Un-recovered (gal.)	Company Responsible	Location of Spill	Description	Action Taken for Recovery/ Cleanup	Comments
OCTOBER 2001														
85	F74503	10/6/2001	FUEL TRUCK	JET-A FUEL	10		5	0	5	SUN CNTRY AIRLINES/SIGNA-TURE FLIGHT SUPPORT	T5 GATE M20	NONE	REPORT OF 15 GALS SPILLED OVER FROM SIGNATURE FLIGHT SUPPORT FUEL TRUCK FROM A SUN COUNTRY AIRCRAFT	AGI WILL HANDLE THE SPILL VACUUM-ING UP; AGI WAS ON SCENE CLEANIN G UP THE SPILL; A FAULTY GAUGE CAUSED THE OVER FILL
86	F74521	10/6/2001	DEICING TRUCK	DEICIN G FLUID--TYPE I	200		0	0	200	NORTH-WEST AIRLINES	NORTH WEST CARGO BLDG #613; ON THE RAMP	NONE	DEICING FLUID (REPORTED BY OPS ORIGINLLY AS TYPE IV--ETHYLENE GLYCOL) SPILL FROM TRUCK LARGE AMOUNT; FOLLOW-UP DETER-MINED THE SPILL TO BE TYPE I	PER BAT-TALION 12, WASH DOWN WILL NOT BE DONE TO PREVENT SPREAD-ING IT FURTHER; WHEN PLANE IS MOVED SAND WILL BE REQUEST-ED FROM

TABLE O-7 (CONTINUED)
HAZARDOUS SPILLS RECORDED AT O'HARE INTERNATIONAL AIRPORT

#	Event	Date	Source of Spill	Material Spilled	Amount (gal.)	Area (Sq. Ft.)	AGI Est. Recovered (gal.)	Other Est. Recovered (gal.)	Est. Un-recovered (gal.)	Company Responsible	Location of Spill	Description	Action Taken for Recovery/ Cleanup	Comments
													PROPYLENE GLYCOL	NORTH-WEST; WILL CALL THE CENTER; DEICING FLUID IS SAME THAT USED ON RUNWAYS AND ON PLANE; NO HAZARD FROM IT
87	F74522	10/7/2001	AIRCRAFT	JET-A FUEL	20		10	0	10	SUN CNTRY AIRLINES/SIGNA-TURE FLIGHT SUPPORT	T5 GATE M9	NONE	CALL TO OCC; SMALL FUEL SPILL AT GATE M9	AGI WILL HANDLE THE CLEAN UP; 2ND CALL FOR CFD ON THIS PLANE
88	GGNA-6	10/8/2001	FUEL HYDRANT	JET-A FUEL	5		0	0	5	GLOBE GROUND NORTH AMERICA	T5 GATE M1	AS FUELER WAS PUTTING ON HIS FINAL FUEL LOAD, THE HOSE ON HYDRANT #63213 STARTED TO LEAK; FIVE GALS OF FUEL WERE SPILLED	AGI ASSISTED IN THE CLEAN UP	

TABLE O-7 (CONTINUED)
HAZARDOUS SPILLS RECORDED AT O'HARE INTERNATIONAL AIRPORT

#	Event	Date	Source of Spill	Material Spilled	Amount (gal.)	Area (Sq. Ft.)	AGI Est. Recovered (gal.)	Other Est. Recovered (gal.)	Est. Un-recovered (gal.)	Company Responsible	Location of Spill	Description	Action Taken for Recovery/ Cleanup	Comments
89	GGNA-7	10/9/2001	FUEL HYDRANT	JET-A FUEL	2		0	0	2	GLOBE GROUND NORTH AMERICA	T2 GATE F8	EMPLOYEE LEFT HANDLE ON HYDRANT #63155 IN OPEN POSITION, DUE TO THE HANDLE BEING INOPER-ABLE; FUEL SPILLED OUT; ABOUT 2 GALS		
90	AGI-23	10/10/2001	AIRCRAFT	JET-A FUEL	5		2	0	3	UPS/GLOBE GROUND NORTH AMERICA	A/F (B)			
91	F74690	10/11/2001	AIRCRAFT	JET-A FUEL	3		0	0	3	GLOBE GROUND NORTH AMERICA	NIPPON CARGO BLDG		PER BAT. 12 SMALL FUEL LEAK FROM WING OF KOREAN AIRCRAFT	AGI CLEANIN G UP SMALL AMOUNT

TABLE O-7 (CONTINUED)
HAZARDOUS SPILLS RECORDED AT O'HARE INTERNATIONAL AIRPORT

#	Event	Date	Source of Spill	Material Spilled	Amount (gal.)	Area (Sq. Ft.)	AGI Est. Recovered (gal.)	Other Est. Recovered (gal.)	Est. Un-recovered (gal.)	Company Responsible	Location of Spill	Description	Action Taken for Recovery/ Cleanup	Comments
92	F74753	10/13/2001	UN	WHITE POWDER	UN		0	0	0	DELTA AIR	T3 GATE L7, ON BOARD THE AIR-CRAFT		WHITE POWDERY SUB-STANCE FOUND AT THE REAR OF THE AIRCRAFT	UNKNOWN; THE SUB-STANCE WAS POSSIBLY COFFEE CREAMER; CFD COM-PANIES RETURNED TO QUARTERS AFTER INITIAL INVEST-IGATION
93	F74774	10/14/2001	UN	WHITE POWDER	UN		0	0	UN	UNITED AIRLINES	T1 GATE C18, ON BOARD THE AIR-CRAFT		SUSPICIOUS WHITE POWDER THAT WAS FOUND ON THE HEADREST	ALL COM-PANIES RETURNED
94	F74773	10/14/2001	UN	WHITE POWDER	UN		0	0	0	LUF-THANSA	LUF-THANSA CARGO BLDG #616		SUSPICIOUS WHITE POWDER FOUND ON THE FLOOR	

TABLE O-7 (CONTINUED)
HAZARDOUS SPILLS RECORDED AT O'HARE INTERNATIONAL AIRPORT

#	Event	Date	Source of Spill	Material Spilled	Amount (gal.)	Area (Sq. Ft.)	AGI Est. Recovered (gal.)	Other Est. Recovered (gal.)	Est. Un-recovered (gal.)	Company Responsible	Location of Spill	Description	Action Taken for Recovery/ Cleanup	Comments
95	GGNA-8	10/18/2001	AIRCRAFT	JET-A FUEL	3		0	0	3	GLOBE GROUND NORTH AMERICA	T2 GATE E3	FUEL SPILLED FROM THE RIGHT SIDE OF THE AIRCRAFT; APPROXI-MATELY 2-3 GALS OF FUEL	SUPER-VISOR CLEANED SPILL BY HIMSELF	
96	F75012	10/20/2001	AIRCRAFT	JET-A FUEL	10	150	2	0	8	TRADE WINDS	AIR FRANCE CARGO BLDG #617		AIRCRAFT FUEL	AGI WILL CLEAN UP
97	F75183	10/24/2001	AIRCRAFT	JET-A FUEL	50	1000	25	0	25	UNITED AIRLINES	T1 GATE C29/C31	SPILL OUT WING VENT ON 727 POOLED UNDER AIRBUS	FUEL SPILL FROM AN AIRCRAFT; DYKED BY UNITED AIRLINES, BEING CLEANED BY AGI	ENG 9 HAVE 1/2 OF HIS LINE ON THE SPILL.
98	AGI-24	10/25/2002	FUEL TRUCK	JET-A FUEL	5		3	0	2	GLOBE GROUND NORTH AMERICA	T5 GATE M16	FULL SALVAGE TK H/S #63153		

TABLE O-7 (CONTINUED)
HAZARDOUS SPILLS RECORDED AT O'HARE INTERNATIONAL AIRPORT

#	Event	Date	Source of Spill	Material Spilled	Amount (gal.)	Area (Sq. Ft.)	AGI Est. Recovered (gal.)	Other Est. Recovered (gal.)	Est. Un-recovered (gal.)	Company Responsible	Location of Spill	Description	Action Taken for Recovery/ Cleanup	Comments
99	F75213	10/25/2001	AIRCRAFT	JET-A FUEL	50	1400	25	0	25	SPIRIT AIRLINES	T5 GATE M10	FUEL OVERFILL WHILE GLOBE GROUND NORTH AMERICA FUELED A SPIRIT AIRLINES AIRCRAFT	GLOBE GROUND NORTH AMERICA SMALL SPILL; AMOUNT 5 GALS; AGI VACUUMED FUEL	AGI WILL HANDLE THE SPILL
100	F75489	10/30/2001	K-LOADER	DIESEL FUEL	30		0	0	30	EVERGRN CARGO	LYNX CARGO BLDG #510	ON OCTOBER 30 K-LOADER SPILLED 20-30 GALS; WAS NOT REPORTED UNTIL NOVEMBER 1;	AGI ASSISTED IN THE CLEAN UP	FOR DOCUMEN TATION PURPOSES; NO CFD RESPON-DED

TABLE O-7 (CONTINUED)
HAZARDOUS SPILLS RECORDED AT O'HARE INTERNATIONAL AIRPORT

#	Event	Date	Source of Spill	Material Spilled	Amount (gal.)	Area (Sq. Ft.)	AGI Est. Recovered (gal.)	Other Est. Recovered (gal.)	Est. Un-recovered (gal.)	Company Responsible	Location of Spill	Description	Action Taken for Recovery/ Cleanup	Comments
NOVEMBER 2001														
101	F75485	11/1/2001	AIRCRAFT	JET-A FUEL	UN		0	0	UN	SPIRIT AIRLINES	T5 GATE M10	SPILL OCCURRED FROM GLOBE GROUND NORTH AMERICA FUEL TRUCK FILLING SPIRIT AIRLINES AIRCRAFT; SMALL SPILL; NO CFD NEEDED; GLOBE GROUND NORTH AMERICA IS CLEANING UP	VACUUM TRUCK	PER 2-9-11 SPILL FROM FUEL TRK FILLING SPIRIT AIR PLANE.
102	AGI-25	11/2/2001	AIRCRAFT	JET-A FUEL	40	352	40	0	0	AMERICAN AIRLINES	T3 GATE H17		AGI ASSISTED IN THE CLEAN UP	
103	F76048	11/19/2001	FUEL TRUCK	JET-A FUEL	50	500	0	0	50	GLOBE GROUND NORTH AMERICA	T2 GATE F1	GLOBE GROUND NORTH AMERICA OVERFILLED THE FUEL TRUCK, TRUCK NUMBER 64241	TWO VACUUM TRUCKS FROM AGI ON THE SCENE	NO AIRCRAFT AT THE GATE , TANKER WAS OVER-FILLED

TABLE O-7 (CONTINUED)
HAZARDOUS SPILLS RECORDED AT O'HARE INTERNATIONAL AIRPORT

#	Event	Date	Source of Spill	Material Spilled	Amount (gal.)	Area (Sq. Ft.)	AGI Est. Recovered (gal.)	Other Est. Recovered (gal.)	Est. Un-recovered (gal.)	Company Responsible	Location of Spill	Description	Action Taken for Recovery/ Cleanup	Comments
104	F76266	11/26/2001	AIRCRAFT	JET-A FUEL	5			0	5	UNITED AIRLINES	T1 GATE C1, ON THE RAMP	FUEL SPILL COMING UP FROM THE GROUND FROM A UNITED AIRLINES 737 AIRCRAFT	AGI ON THE SCENE FOR CLEAN UP	
DECEMBER 2001														
105	F76355	12/1/2001	AIRCRAFT	JET-A FUEL	2		0	0	2	AIR JAMAICA	T2 GATE F14	SMALL SPILL CAUSED BY AN OVERFILL	AGI NOTIFIED AND CLEANED UP THE FEW GALLONS THAT WERE THERE	
106	F76474	12/4/2001	AIRCRAFT	JET-A FUEL	5		0	0	5	AIR JAMAICA	T2 GATE F14	AIRCRAFT JET FUEL SPILLED CAUSED BY AN OVERFILL	AGI WILL DO CLEAN-UP	

TABLE O-7 (CONTINUED)
HAZARDOUS SPILLS RECORDED AT O'HARE INTERNATIONAL AIRPORT

#	Event	Date	Source of Spill	Material Spilled	Amount (gal.)	Area (Sq. Ft.)	AGI Est. Recovered (gal.)	Other Est. Recovered (gal.)	Est. Un-recovered (gal.)	Company Responsible	Location of Spill	Description	Action Taken for Recovery/ Cleanup	Comments
107	F76564	12/7/2001	AIRCRAFT	JET-A FUEL	100	350	50	50	0	UNITED AIRLINES	T1 GATE C16	FUEL LEAKED OUT OF JETTISON VALVE ON TO PAVEMENT; JET FUEL SPILLED ALL OVER THE GROUND AND INTO THE SEWER	AGI SENT OUT FOUR VACUUM TRUCKS; AGI VACUUM-ING FUEL SPILL	CONTACT EPA, FUEL MADE IT'S WAY INTO DRAINAGE SYSTEM; HAS BEEN UP GRADE TO LEVEL1 HAZMAT AT 13:32; JOHN KELLY FROM THE WATER RECLA-MATION DISTRICT NOTIFIED AND ENROUTE; 50 GALS INTO SEWER, EPA NOTIFIED;

TABLE O-7 (CONTINUED)
HAZARDOUS SPILLS RECORDED AT O'HARE INTERNATIONAL AIRPORT

#	Event	Date	Source of Spill	Material Spilled	Amount (gal.)	Area (Sq. Ft.)	AGI Est. Recovered (gal.)	Other Est. Recovered (gal.)	Est. Un-recovered (gal.)	Company Responsible	Location of Spill	Description	Action Taken for Recovery/ Cleanup	Comments
108	F76764	12/14/2001	AIRCRAFT	JET-A FUEL	40	200	0	0	40	GLOBE GROUND NORTH AMERICA	T3 GATE G10	FUEL LEAKING FROM AIRCRAFT; OVER-FUELED AIRCRAFT LEFT WING OF EMBRAER 145 RJ	CFD AND AGI RESPON-DED TO VACUUM UP AND WASH DOWN	AT 14:30 HOURS ALL CFD UNITS PICKED UP AND WENT HOME; SPILL SECURED PER BAT-TALION 12
109	F77090	12/23/2001	BAGGAGE CAROUSEL	UN	UN		0	0	UN	UNITED AIRLINES	T1 BAG-GAGE CLAIM #3	FLUID FROM AN OVER-HEATED MOTOR SPILLED CREATING AN ODOR AND GOT INTO VENTIL-ATION SYSTEM	BUILDING WAS VENTIL-ATED/ NO OTHER ACTION NEEDED	N/A

UN = Unknown
Source: Correspondence from Becky Heckman, Ricondo & Associates, Spill Data for 2001, December 4, 2002.

O.2 PHASE I ENVIRONMENTAL SITE ASSESSMENT LOCATIONS FOR EXISTING (PROPOSED TO BE REMOVED) AND PROPOSED OFF-SITE NAVAIDS

The following exhibits, **Exhibits O-1** through **O-26,** depict the location of twenty-six (26) FAA off-site navigational aids (navaids) that would require, at a minimum, a Phase I Environmental Site Assessment (ESA). The locations shown in each exhibit represent the general area surrounding each navaid location (proposed and existing/to be removed) upon which the ESA would be performed, and include the following:

- Low Level Windshear Altert System (LLWAS) - a system of wind sensors and processors that detect and identify hazardous low-level windshears or microbursts and provides real-time information to air traffic control.
- Approach Lighting System with Sequenced Flashing Lights – Catgory 2 (ALSF-II) - consists of strobe lights that guide pilots to the runway end during ILS CAT II/III approach operations. These light bars consist of 5 lights configured in to flash about 2 times per second. They are situated on pedestals about 4.5 feet in height, and are oriented 10-15 degrees above the horizon. The lighting for the ALSF-2 extends about 2,400 feet beyond the end of the runway at 100 foot spacing, with red side row lights for the last 1,000 feet.
- Middle Marker – used in ILS approach categories and indicates to a pilot that the aircraft is at the normal decision height for CAT I approached (approximately 200 feet). The middle marker is located approximately 3,500 feet from the runway threshold on the extended runway centerline.
- Outer Marker - used in ILS approach categories and indicates to a pilot that the aircraft has reached the approximate point at which aircraft normally intercept the glide slope, and designates the beginning of the final approach segment. The outer marker is generally located 3 ½ to 6 nautical miles from the runway threshold, within 250 feet of the extended runway centerline.

Source: Aerial; Aerial Express, September, 2002

Chicago O'Hare International Airport

O'Hare Modernization Environmental Impact Statement

Navaid Site Plan - Existing LLWAS Tower No. 3

▶ **Exhibit O-1**

This page was intentionally left blank.

Source: Aerial; Aerial Express, September, 2002

Chicago O'Hare International Airport

O'Hare Modernization Environmental Impact Statement

Navaid Site Plan - Proposed Future LLWAS Tower No. 3

▶ **Exhibit O-2**

This page was intentionally left blank.



Source: Aerial; Aerial Express, September, 2002

Chicago O'Hare International Airport

O'Hare Modernization Environmental Impact Statement

Navaid Site Plan - Proposed Future LLWAS Tower No. 17

▶ **Exhibit O-3**

This page was intentionally left blank.



Source: Aerial; Aerial Express, September, 2002

Chicago O'Hare International Airport

O'Hare Modernization Environmental Impact Statement

Navaid Site Plan - Existing LLWAS Tower No. 20

▶ **Exhibit O-4**

This page was intentionally left blank.



Source: Aerial; Aerial Express, September, 2002

Chicago O'Hare International Airport

O'Hare Modernization Environmental Impact Statement

Navaid Site Plan - Proposed Future LLWAS Tower No. 21

▶ Exhibit O-5

This page was intentionally left blank.

Source: Aerial; Aerial Express, September, 2002

Chicago O'Hare International Airport

O'Hare Modernization Environmental Impact Statement

Navaid Site Plan - Proposed Future LLWAS Tower No. 22

▶ **Exhibit O-6**

This page was intentionally left blank.



Source: Aerial; Aerial Express, September, 2002

Chicago O'Hare International Airport

O'Hare Modernization Environmental Impact Statement

Navaid Site Plan - Proposed Future LLWAS Tower No. 23

▶ **Exhibit O-7**

This page was intentionally left blank.



Source: Aerial; Aerial Express, September, 2002

Chicago O'Hare International Airport

O'Hare Modernization Environmental Impact Statement

Navaid Site Plan - Proposed Future Runway 9L ALSF-II

▶ Exhibit O-8

This page was intentionally left blank.

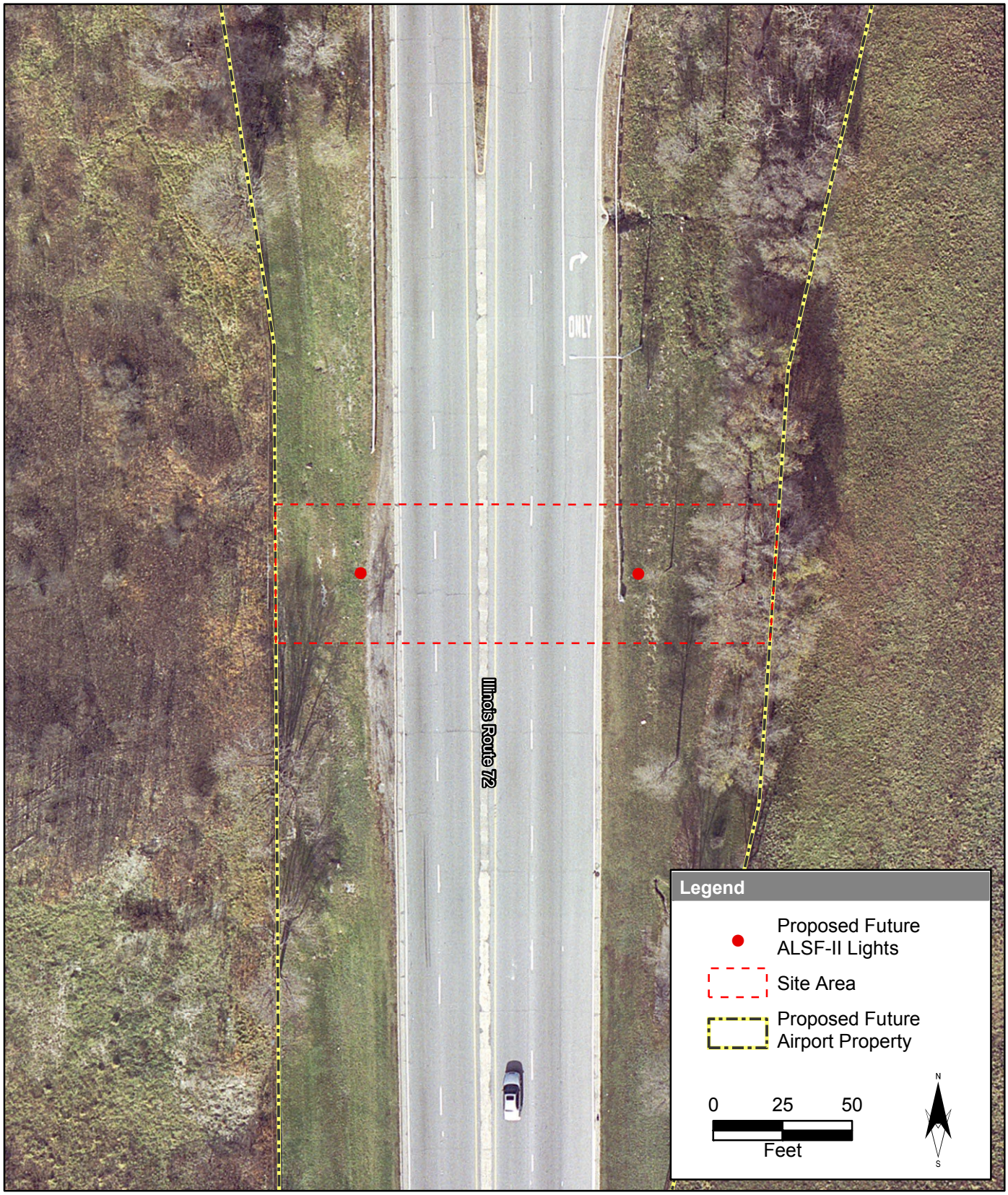

Source: Aerial; Aerial Express, September, 2002

Chicago O'Hare International Airport

O'Hare Modernization Environmental Impact Statement

Navaid Site Plan - Proposed Future Runway 27R ALSF-II

▶ **Exhibit O-9**

This page was intentionally left blank.



Source: Aerial; Aerial Express, September, 2002

Chicago O'Hare International Airport

O'Hare Modernization Environmental Impact Statement

Navaid Site Plan - Proposed Future Runway 9C ALSF-II

▶ Exhibit O-10

This page was intentionally left blank.

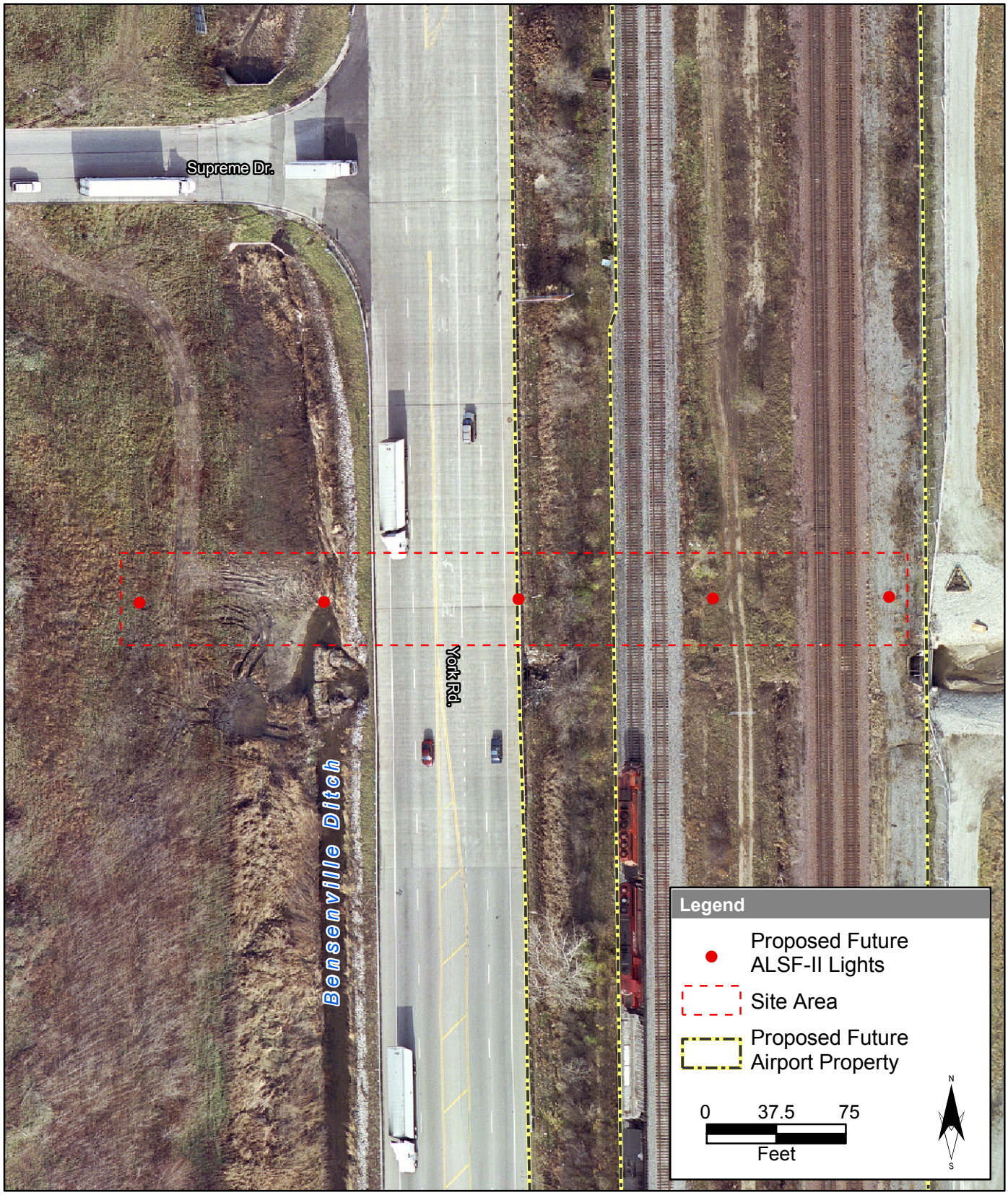

Source: Aerial; Aerial Express, September, 2002

Chicago O'Hare International Airport

O'Hare Modernization Environmental Impact Statement

Navaid Site Plan - Proposed Future Runway 9R ALSF-II

▶ **Exhibit O-11**

This page was intentionally left blank.



Source: Aerial; Aerial Express, September, 2002

Chicago O'Hare International Airport

O'Hare Modernization Environmental Impact Statement

Navaid Site Plan - Proposed Future Runway 10L ALSF-II

▶ **Exhibit O-12**

This page was intentionally left blank.

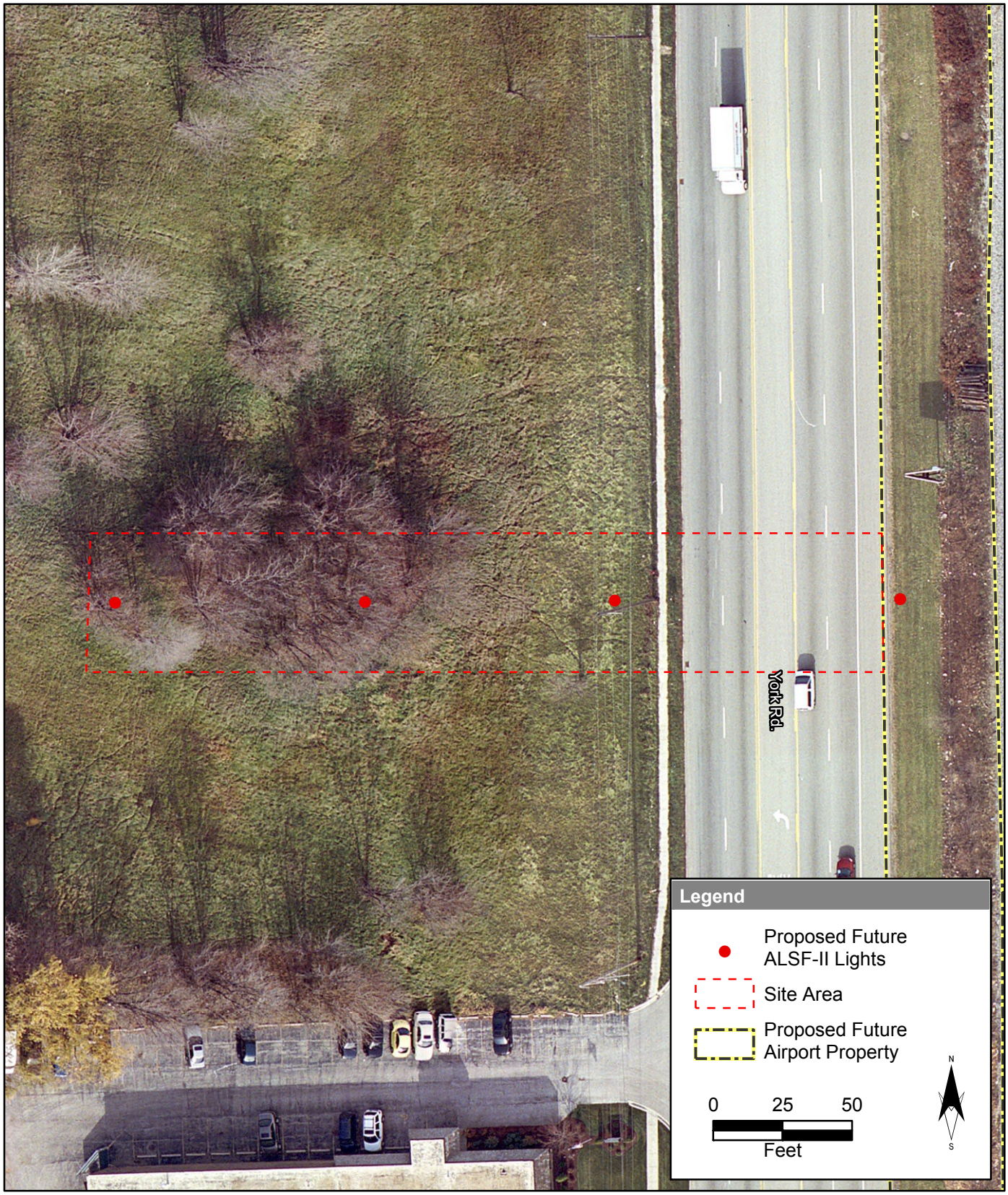

Source: Aerial; Aerial Express, September, 2002

Chicago O'Hare International Airport

O'Hare Modernization Environmental Impact Statement

Navaid Site Plan - Proposed Future Runway 10C ALSF-II

▶ Exhibit O-13

This page was intentionally left blank.

Source: Aerial; Aerial Express, September, 2002

Chicago O'Hare International Airport

O'Hare Modernization Environmental Impact Statement

Navaid Site Plan
Existing Runway 9L
Outer Marker (JAV)

▶ Exhibit O-14

This page was intentionally left blank.

Source: Aerial; Aerial Express, September, 2002

Chicago O'Hare International Airport

O'Hare Modernization Environmental Impact Statement

Navaid Site Plan
Existing Runway 27R
Outer Marker (IAC)

▶ Exhibit O-15

This page was intentionally left blank.

Source: Aerial; Aerial Express, September, 2002

Chicago O'Hare International Airport

O'Hare Modernization Environmental Impact Statement

Navaid Site Plan
Existing Runway 9R
Outer Marker (MED)

▶ Exhibit O-16

This page was intentionally left blank.

Source: Aerial; Aerial Express, September, 2002

Chicago O'Hare International Airport

O'Hare Modernization Environmental Impact Statement

Navaid Site Plan
Existing Runway 27L
Outer Marker (TSL)

▶ Exhibit O-17

This page was intentionally left blank.

Source: Aerial; Aerial Express, September, 2002

Chicago O'Hare International Airport

O'Hare Modernization Environmental Impact Statement

Navaid Site Plan
Existing Runway 4L
Outer Marker (HNA)

▶ Exhibit O-18

This page was intentionally left blank.

Source: Aerial; Aerial Express, September, 2002

Chicago O'Hare International Airport

O'Hare Modernization Environmental Impact Statement

Navaid Site Plan
Existing Runway 22R
Outer Marker (RXZ)

▶ Exhibit O-19

This page was intentionally left blank.



Source: Aerial; Aerial Express, September, 2002

Chicago O'Hare International Airport

O'Hare Modernization Environmental Impact Statement

Navaid Site Plan
Existing Runway 4R
Outer Marker (FJU-2)

▶ Exhibit O-20

This page was intentionally left blank.



Source: Aerial; Aerial Express, September, 2002

Chicago O'Hare International Airport

O'Hare Modernization Environmental Impact Statement

Navaid Site Plan
Existing Runway 4R
Middle Marker (FJU-1)

▶ Exhibit O-21

This page was intentionally left blank.

Source: Aerial; Aerial Express, September, 2002

Chicago O'Hare International Airport

O'Hare Modernization Environmental Impact Statement

Navaid Site Plan
Existing Runway 22L
Outer Marker (LQQ-2)

▶ Exhibit O-22

This page was intentionally left blank.

Source: Aerial; Aerial Express, September, 2002

Chicago O'Hare International Airport

O'Hare Modernization Environmental Impact Statement

Navaid Site Plan
Existing Runway 14L
Outer Marker (OHA)

▶ Exhibit O-23

This page was intentionally left blank.

Source: Aerial; Aerial Express, September, 2002

Chicago O'Hare International Airport

O'Hare Modernization Environmental Impact Statement

Navaid Site Plan
Existing Runway 32R
Outer Marker (IDN)

▶ Exhibit O-24

This page was intentionally left blank.

Source: Aerial; Aerial Express, September, 2002

Chicago O'Hare International Airport

O'Hare Modernization Environmental Impact Statement

Navaid Site Plan
Existing Runway 14R
Outer Marker (ORD)

Exhibit O-25

This page was intentionally left blank.

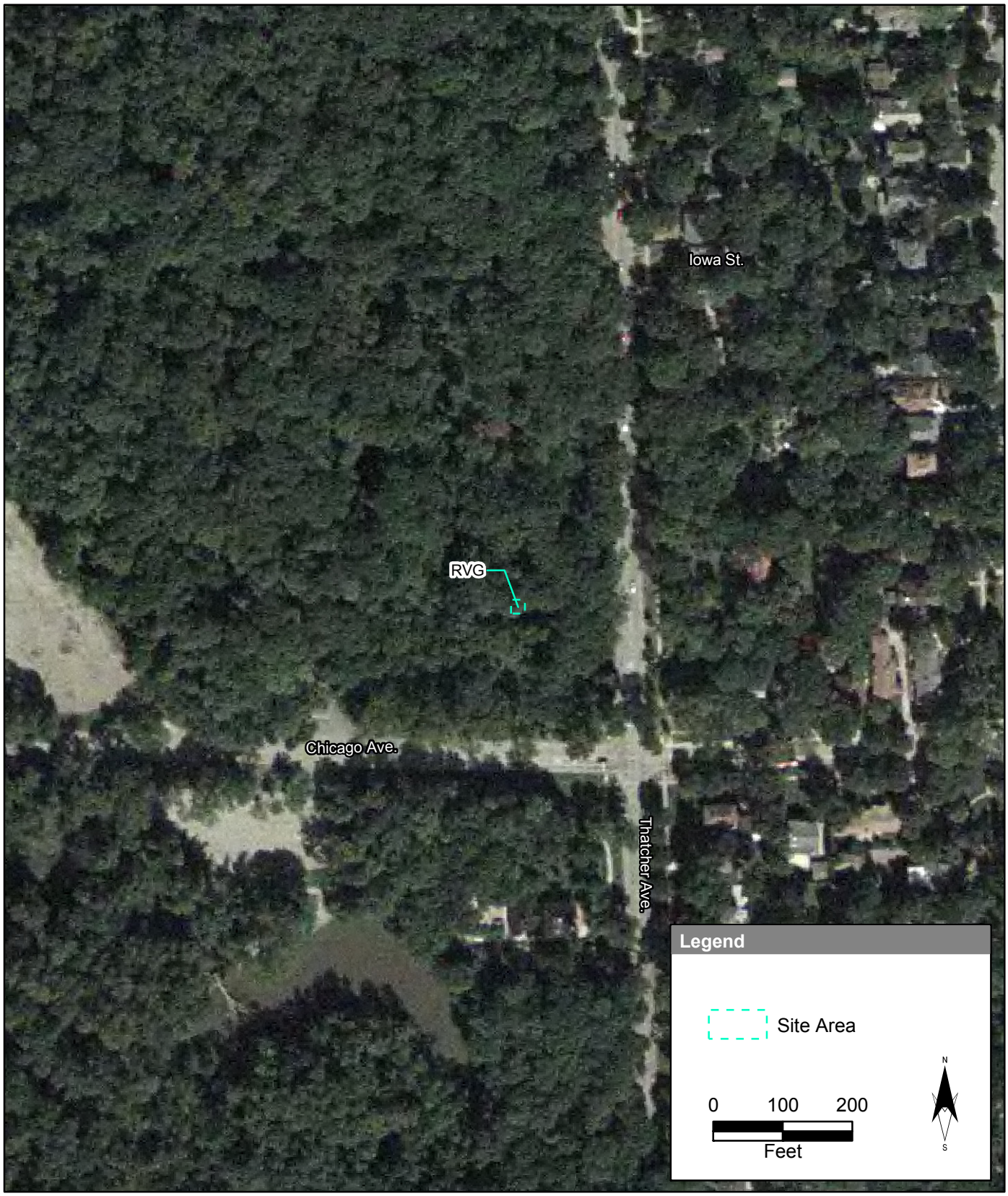

Source: Aerial; Aerial Express, September, 2002

Chicago O'Hare International Airport

O'Hare Modernization Environmental Impact Statement

Navaid Site Plan
Existing Runway 32L
Outer Marker (RVG)

▶ Exhibit O-26

This page was intentionally left blank.