# ATTACHMENT F-6

# O'HARE MODERNIZATION EIS
# COMPOSITE NOISE ANALYSIS REPORT
# (10/22/2004)

**This page was intentionally left blank.**

# O'Hare Modernization Environmental Impact Statement

# Attachment F-6 Composite Noise Analysis

HMMH Report No. 298930.067
December 10, 2004

Prepared for:

Crawford, Murphy & Tilly, Inc.
Chicago, IL 60602

# O'Hare Modernization Environmental Impact Statement

# Attachment F-6 Composite Noise Analysis

HMMH Report No. 298930.067
December 10, 2004

Prepared for:

Crawford, Murphy & Tilly, Inc.
70 West Madison St., Ste 460
Chicago, IL 60602

Prepared by:

Christopher Menge
Marc Newmark
Michael Hamilton

**HARRIS MILLER MILLER & HANSON INC.**
15 New England Executive Park
Burlington, MA 01803

# EXECUTIVE SUMMARY

The composite noise analysis reported in this document discusses the potential noise impact of the combination of all of the noise sources evaluated in the study, including:

- ORD flight operations
- Airport ground operations
- Relocated railroads and roadways

The composite noise analysis evaluated the following four project alternatives:

- Build Out (2013) Alternative A
- Build Out (2013) Alternative C
- Build Out+5 (2018) Alternative A
- Build Out+5 (2018) Alternative C

Significant noise impacts occur where the Alternative C Day-Night average noise Level (DNL) is projected to be 65 dB or greater and also 1.5 dB or more higher than the Alternative A DNL for the same year. Noise impacts were evaluated at approximately 6600 "receiver grid point" locations in the study area, which include noise-sensitive sites selected for analysis as well as a lattice of points spaced at regular intervals. A total of approximately 4700 of these points were included in the noise impact analysis where the computed DNL from at least one of the noise sources was projected to be 45 dB or higher.

Significant noise impacts would occur at 193 of the receiver grid points in the Build Out+5 (Alternative C) case, and at 161 grid points in the Build Out (2013) year. The total number of points exposed to DNL 65 dB or higher in the Build Out+5 (2018) year is 279 under Alternative C, whereas 261 points are similarly exposed in the No-Action Alternative A. In the Build Out (2013) year, the number of points exposed to DNL 65 dB or higher is 223 under Alternative C, whereas a greater number, 241 points, are similarly exposed in Alternative A. The noise impacts from composite noise are only slightly greater than those from flight operations noise alone, since flight operations noise controls the composite noise levels.

# TABLE OF CONTENTS

1 INTRODUCTION ..... 1

2 TECHNICAL APPROACH ..... 1

2.1 Noise Criteria ..... 2
2.1.1 Regulatory Context ..... 2
2.1.2 Thresholds of Significance ..... 2

2.2 Analysis Methods ..... 3
2.2.1 Noise Sources ..... 3
2.2.2 Receiver Grid Points ..... 3
2.2.3 Computations for Composite Analysis ..... 3

3 RESULTS ..... 5

ATTACHMENT A DESCRIPTION OF NOISE METRICS ..... A-1

ATTACHMENT B COMPLETE RESULTS FOR ALL RECEIVER GRID POINTS ..... B-1

ATTACHMENT C COMPLETE RESULTS FOR NOISE-SENSITIVE FACILITIES ..... C-1

# LIST OF FIGURES

Figure 1 Composite Noise Analysis Results – Build Out (2013) Alternative A ..... 9
Figure 2 Composite Noise Analysis Results – Build Out (2013) Alternative C ..... 10
Figure 3 Composite Noise Analysis Results – Build Out+5 (2018) Alternative A ..... 11
Figure 4 Composite Noise Analysis Results – Build Out+5 (2018) Alternative C ..... 12

# LIST OF TABLES

Table 1 Composite Noise Analysis Results for Entire Receiver Grid.....5
Table 2 Results for Flight Operations Only for Entire Receiver Grid.....6
Table 3 Composite Noise Analysis Results for Noise-Sensitive Facilities Only.....7
Table 4 Build Out (2013) Composite Noise Levels for All Noise-Sensitive Facilities .....C-1
Table 5 Build Out+5 (2018) Composite Noise Levels for All Noise-Sensitive Facilities .....C-12

# 1 INTRODUCTION

Harris Miller Miller & Hanson Inc. (HMMH) conducted an evaluation of potential noise impacts caused by changes in various noise sources associated with the O'Hare Modernization Environmental Impact Statement (EIS) for the Chicago O'Hare International Airport. The composite noise analysis reported in this document discusses the potential noise impact of the combination of all of the noise sources evaluated in the study, including:

- ORD flight operations
- Airport ground operations
- Relocated railroads and roadways

Separate technical reports have been produced for each of the separate noise sources to document the details of the noise analysis for each of the sources. The reader is referred to those reports for details on the analyses for the individual sources[1].

The composite noise analysis evaluated the following four project alternatives:

- Build Out (2013) Alternative A
- Build Out (2013) Alternative C
- Build Out+5 (2018) Alternative A
- Build Out+5 (2018) Alternative C

The remainder of this technical report provides the applicable criteria, describes the technical approach to the analysis, and provides the evaluation's results.

# 2 TECHNICAL APPROACH

This section of the report discusses the noise criteria and technical approach. Results are given in the next section. Attachment A to this report provides detailed descriptions and graphical illustrations of the various noise descriptors and metrics that are referred to throughout this report.

[1] ORD flight operations noise: "Attachment F-1, Grid Point Analysis Exhibits."

Aircraft ground noise: "Attachment F-3, O'Hare Modernization EIS Aircraft Ground Noise Analysis," Harris Miller Miller & Hanson Inc. Report No. 298930.065, December 3, 2004.

Railroad noise: "Attachment F-5, O'Hare Modernization EIS Railroad Noise and Vibration Technical Report," Jacobs Civil Inc., October 2004.

Roadway noise: "Attachment F-4, O'Hare Modernization EIS Highway Noise Technical Report," Jacobs Civil Inc., October 2004

## 2.1 Noise Criteria

### *2.1.1 Regulatory Context*

The analysis of aviation noise impacts generally falls under the responsibility of the FAA. A list of Federal statutes and FAA regulations related to the consideration of noise impacts follows:

- 49 U.S.C. 47501-47507; The Aviation Safety and Noise Abatement Act of 1979, as amended
- 49 U.S.C. 40101 et seq., as amended by PL 103-305 (Aug. 23, 1994); The Federal Aviation Act of 1958
- The Control and Abatement of Aircraft Noise and Sonic Boom Act of 1968
- 49 U.S.C. 47101 et seq., as amended by PL 103-305 (Aug. 23, 1994); The Airport and Airway Improvement Act
- 49 U.S.C. 2101 et seq.; The Airport Noise and Capacity Act of 1990
- 49 U.S.C. 44715; The Noise Control Act of 1972
- 14 CFR part 150; Noise Control and Compatibility Planning for Airports Advisory Circular, 150/5020
- 14 CFR part 161; Notice and Approval of Airport Noise and Access Restrictions

### *2.1.2 Thresholds of Significance*

Day Night Noise Level (DNL) is a cumulative measure of total sound energy generally compiled on an annual basis. The DNL represents a logarithmic average of the sound levels at a location over a 24 hour period, with a 10 decibel (dB) weighting penalty added to all sounds occurring during nighttime hours (between 10:00 p.m. and 7:00 a.m.). The 10 dB penalty represents the added intrusiveness of noise at nighttime because ambient sound levels during nighttime hours are typically about 10 dB lower than during daytime hours, and because of the annoyance associated with sleep disruption.

The threshold of significance for aircraft noise is incorporated into FAA Order 1050.1E, Appendix A, Paragraph 14.3, which reads as follows:

> If the above comparisons show a DNL 1.5 dB or greater increase over a noise sensitive area exposed to DNL 65 dB or greater as a result of the proposed project or any of its reasonable alternatives (except no action), a level of significant noise impact has been reached.

This level of significance was subsequently re-examined and confirmed by the Federal Interagency Committee on Noise (FICON) in 1992. In accordance with this Federal policy, FAA Order 1050.1E states the following:

> A significant noise impact would occur if analysis shows that the proposed action would cause noise sensitive areas to experience an increase in noise of DNL 1.5 dB or more at or above DNL 65 dB noise exposure when compared to the no action alternative for the same timeframe. For example, an increase from 63.5 dB to 65 dB is considered a significant impact. Special consideration needs to be given to the evaluation of the significance of noise impacts on noise sensitive areas within national parks, national wildlife refuges and historic sites, including traditional cultural properties. For example, the DNL 65 dB threshold does not adequately address the effects of noise on visitors to areas within a national park or

national wildlife refuge where other noise is very low and a quiet setting is a generally recognized purpose and attribute.

Aircraft noise exposure is customarily evaluated relative to the probable effect on human activities characteristic of specific land uses. Federal guidelines (14 CFR Part 150 Table A) and thresholds for evaluating such effects on land use are outlined in Section 5.2.2 of the Environmental Impact Statement. All land uses are considered to be compatible with noise less than DNL 65, but only certain activities are compatible at levels greater than DNL 65. As discussed above, changes in DNL of 1.5 dB or more in noise sensitive areas exceeding DNL 65 are considered to be significant.

In addition to the threshold of significance discussed above, the 1992 FICON recommended that examination of noise levels between DNL 65 and 60 dB be conducted if analysis shows that noise sensitive areas at or above DNL 65 dB will have an increase of DNL 1.5 dB or more. This analysis should identify noise-sensitive areas between DNL 60-65 dB having an increase of DNL 3 dB or more due to the proposed action. The FICON recommendations also state that the potential for mitigating noise in those areas should be considered, including consideration of the same range of mitigation options available at DNL 65 dB and higher and eligibility for federal funding. As noted in FAA Order 1050.1E, the consideration of mitigation for noise impacts between DNL 60 and 65 "…is not to be interpreted as a commitment to fund or otherwise implement mitigation measures in any particular area."

## 2.2 Analysis Methods

### *2.2.1 Noise Sources*

Noise sources included in the composite noise analysis calculations are as follows:

- ORD airport flight operations
- Airport ground operations noise, including aircraft taxiing and idling, aircraft ground maintenance run-ups, and use of auxiliary power units on certain aircraft
- Rail operations noise in areas where rail lines are relocated due to the Project
- Highway noise in areas where road traffic is to change materially due to the Project

### *2.2.2 Receiver Grid Points*

The number and distribution of receiver grid points to compute noise from ORD flight operations, rail, highway and ground operations associated with the project was selected to provide adequate coverage to compute DNL values down to levels as low as the respective noise computation models can predict accurately. For ORD flight operations, two regular grids of points were established, a large "lattice" grid with 0.6 nautical mile spacing, and a smaller "study" grid with 0.2 nautical mile spacing. For the other noise sources, receivers were selected in noise-sensitive areas that may be affected by project changes to those sources. The grid also includes each of the noise-sensitive facilities identified in the study area.

### *2.2.3 Computations for Composite Analysis*

Each of the noise analyses for the separate noise sources shared the complete grid of receiver points, and each study computed DNL values at all of the sites in the study areas of the respective sources. The DNL values were combined (logarithmically) from all of the noise sources at each of the grid

points to produce the total or composite DNL values from all project noise sources for each study alternative.

Calculations of DNL were performed at receiver grid locations for each noise source where expected DNL values would contribute materially to the composite noise analysis and where computations could be made with reasonable accuracy. While at many of the grid points, several of the different noise sources each contribute DNL values, the composite DNL values at many other points is determined with contributions from only one or two of the sources. The points with fewer contributors are at the larger distances from ORD, where contributions from rail, highway and ground noise are too small to be included.

Airspace noise contributions were not included in the composite noise analysis, because changes to the airspace would be taking place well beyond the expected ORD flight operations 65 dB DNL contour and also beyond any influence of the ground-based sources.

# 3 RESULTS

Results are presented as both tabular and graphical presentations of the composite noise levels for each project alternative. Table 1 provides counts of receiver grid points exposed to different categories of noise levels. For each study year, the total grid of points to be reported was selected from the set of points where the computed composite DNL was 45 dB or higher under *either* Alternative A or Alternative C. From this set, points on airport property in the Alternative A case were removed, and duplicate "lattice" and "study" points were removed.

Significant noise impacts, where the Alternative C DNL is projected to be 65 dB or greater and also 1.5 dB or more higher than the Alternative A DNL for same year, would occur at 193 receiver grid points in the Build Out+5 case. In the Build Out (2013) year, 161 grid points would experience significant noise impact. The total number of points exposed to DNL 65 dB or higher in the Build Out+5 (2018) year is 279 under Alternative C, whereas 261 points are similarly exposed in the No-Action Alternative A. In the Build Out (2013) year, the number of points exposed to DNL 65 dB or higher is 223 under Alternative C, whereas a greater number, 241 points, are similarly exposed in Alternative A. The total number of grid points evaluated in this analysis averages about 4700.

**Table 1 Composite Noise Analysis Results for Entire Receiver Grid**

| Sound Level Category | Number of Grid Points in Sound Level Category[1] | | | |
|---|---|---|---|---|
| | Build Out (2013) | | Build Out+5 (2018) | |
| | Alt. A | Alt. C | Alt. A | Alt. C |
| DNL 65 dB or greater and 1.5 dB or greater increase in Alt. A DNL for same year | N/A | 161 | N/A | 193 |
| DNL 65 dB or greater and less than 1.5 dB increase in Alt. A DNL for same year | N/A | 62 | N/A | 86 |
| All DNL 65 dB or greater | 241 | 223 | 261 | 279 |
| Less than DNL 65 dB and greater than or equal to DNL 55 dB | 1809 | 1564 | 1871 | 1654 |
| Less than DNL 55 dB and greater than or equal to DNL 45 dB | 2512 | 2457 | 2449 | 2444 |
| Less than DNL 45 dB | 133 | 430 | 140 | 323 |
| All DNL 55 dB or greater | 2050 | 1787 | 2132 | 1933 |
| All DNL 45 dB or greater | 4562 | 4244 | 4581 | 4377 |
| Total number of points | 4695 | 4674[2] | 4721 | 4700[2] |

[1] Grid set is all points where DNL is 45 dB or greater in either Alt. A or Alt. C case in the same year, excluding points on airport property under Alt. A, and duplicate "study" and "lattice" points.

[2] Twenty-one (21) points included in Alt. A but not in Alt C because they are acquired for the project construction

Attachment B references a complete list of composite noise levels and the levels of the contributing noise sources for all of the approximately 4700 receiver grid points in the study area.

Table 2 presents a similar table of grid point counts for the noise from flight operations only, for purposes of comparison with the composite results in Table 1. The differences are quite small, which indicates that flight operations noise dominates the noise levels in the composite analysis. The number of grid points with significant noise impacts under Alternative C is two fewer for flight operations alone (191) than for composite noise (193) in the Build Out+5 year, but two more in the Build Out year (163 for flight operations, and 161 for composite). The total number of points exposed to DNL 65 dB or greater under Alternative A is four fewer for flight operations only (237) than for composite noise (241) in the Build Out year, and six fewer in the Build Out+5 year (255 for flight operations, and 261 for composite). With Alternative C, one fewer grid point is exposed to DNL 65 dB or greater from flight operations only (222) as compared with composite noise (223) in the Build Out year, and five fewer are similarly exposed in the Build Out+5 year (274 for flight operations, and 279 for composite).

**Table 2 Results for Flight Operations Only for Entire Receiver Grid**

| Sound Level Category | Number of Grid Points in Sound Level Category[1] | | | |
|---|---|---|---|---|
| | Build Out (2013) | | Build Out+5 (2018) | |
| | Alt. A | Alt. C | Alt. A | Alt. C |
| DNL 65 dB or greater and 1.5 dB or greater increase in Alt. A DNL for same year | N/A | 163 | N/A | 191 |
| DNL 65 dB or greater and less than 1.5 dB increase in Alt. A DNL for same year | N/A | 59 | N/A | 83 |
| All DNL 65 dB or greater | 237 | 222 | 255 | 274 |
| Less than DNL 65 dB and greater than or equal to DNL 55 dB | 1813 | 1562 | 1877 | 1657 |
| Less than DNL 55 dB and greater than or equal to DNL 45 dB | 2512 | 2460 | 2449 | 2446 |
| Less than DNL 45 dB | 133 | 430 | 140 | 323 |
| All DNL 55 dB or greater | 2050 | 1784 | 2132 | 1931 |
| All DNL 45 dB or greater | 4562 | 4244 | 4581 | 4377 |
| Total number of points | 4695 | 4674[2] | 4721 | 4700[2] |

[1] Grid set is all points where DNL is 45 dB or greater in either Alt. A or Alt. C case in the same year, excluding points on airport property under Alt. A, and duplicate "study" and "lattice" points.

2 Twenty-one (21) points included in Alt. A but not in Alt C because they are acquired for the project construction

Table 3 presents a similar breakdown of the composite noise analysis results for only the 385 noise-sensitive facilities in the study area (a subset of the Table 1 points). Significant noise impacts would occur at 42 noise-sensitive facilities in the Build Out+5 Alternative C case. In the Build Out (2013) year, 29 noise-sensitive facilities would experience significant noise impact. The total number of

noise-sensitive facilities exposed to DNL 65 dB or higher in the Build Out+5 (2018) year is 49 under Alternative C, whereas 24 facilities are similarly exposed in the No-Action Alternative A. In the Build Out (2013) year, the number of facilities exposed to DNL 65 dB or higher is 34 under Alternative C, whereas 20 facilities are similarly exposed in Alternative A.

Attachment C to this report provides complete tables of the composite noise levels and the levels of the contributing noise sources for all 385 of the noise-sensitive facilities in the study area.

**Table 3 Composite Noise Analysis Results for Noise-Sensitive Facilities Only**

| Sound Level Category | Number of Grid Points in Sound Level Category | | | |
|---|---|---|---|---|
| | Build Out (2013) | | Build Out+5 (2018) | |
| | Alt. A | Alt. C | Alt. A | Alt. C |
| DNL 65 dB or greater and 1.5 dB or greater increase in Alt. A DNL for same year | N/A | 29 | N/A | 42 |
| DNL 65 dB or greater and less than 1.5 dB increase in Alt. A DNL for same year | N/A | 5 | N/A | 7 |
| All DNL 65 dB or greater | 20 | 34 | 24 | 49 |
| Less than DNL 65 dB and greater than or equal to DNL 55 dB | 282 | 239 | 280 | 232 |
| Less than DNL 55 dB and greater than or equal to DNL 45 dB | 83 | 106 | 81 | 98 |
| Less than DNL 45 dB | 0 | 0 | 0 | 0 |
| All DNL 55 dB or greater | 302 | 273 | 304 | 281 |
| All DNL 45 dB or greater | 385 | 379 | 385 | 379 |
| Total number of points | 385 | 379* | 385 | 379* |

* Note: Six (6) points included in Alt. A but not in Alt C because they are acquired for the project construction

Graphical depiction of the composite noise results are given in Figures 1 through 4; one figure is presented to represent each of the four alternatives evaluated. Each figure is a plan view (map) of the study area showing the receiver grid points where the computed DNL is 55 dB or greater, overlaid on a base map that shows noise-sensitive land uses. Maps of the Alternative A results show grid points with DNL 65 dB or greater in yellow, and those between 55 dB and 65 dB in green. For Alternative C, three colors are used for the grid points: green for DNL between 55 dB and 65 dB, yellow for DNL 65 dB or greater but less than 1.5 dB increase over Alternative A in the same year, and orange for DNL 65 or greater and 1.5 dB or greater increase over Alternative A in the same year. Figure 1 presents the composite noise results for Build Out (2013) Alternative A, Figure 2 is for Build Out (2013) Alternative C, Figure 3 represents Build Out+5 (2018) Alternative A, and Figure 4 is for Build Out+5 (2018) Alternative C.

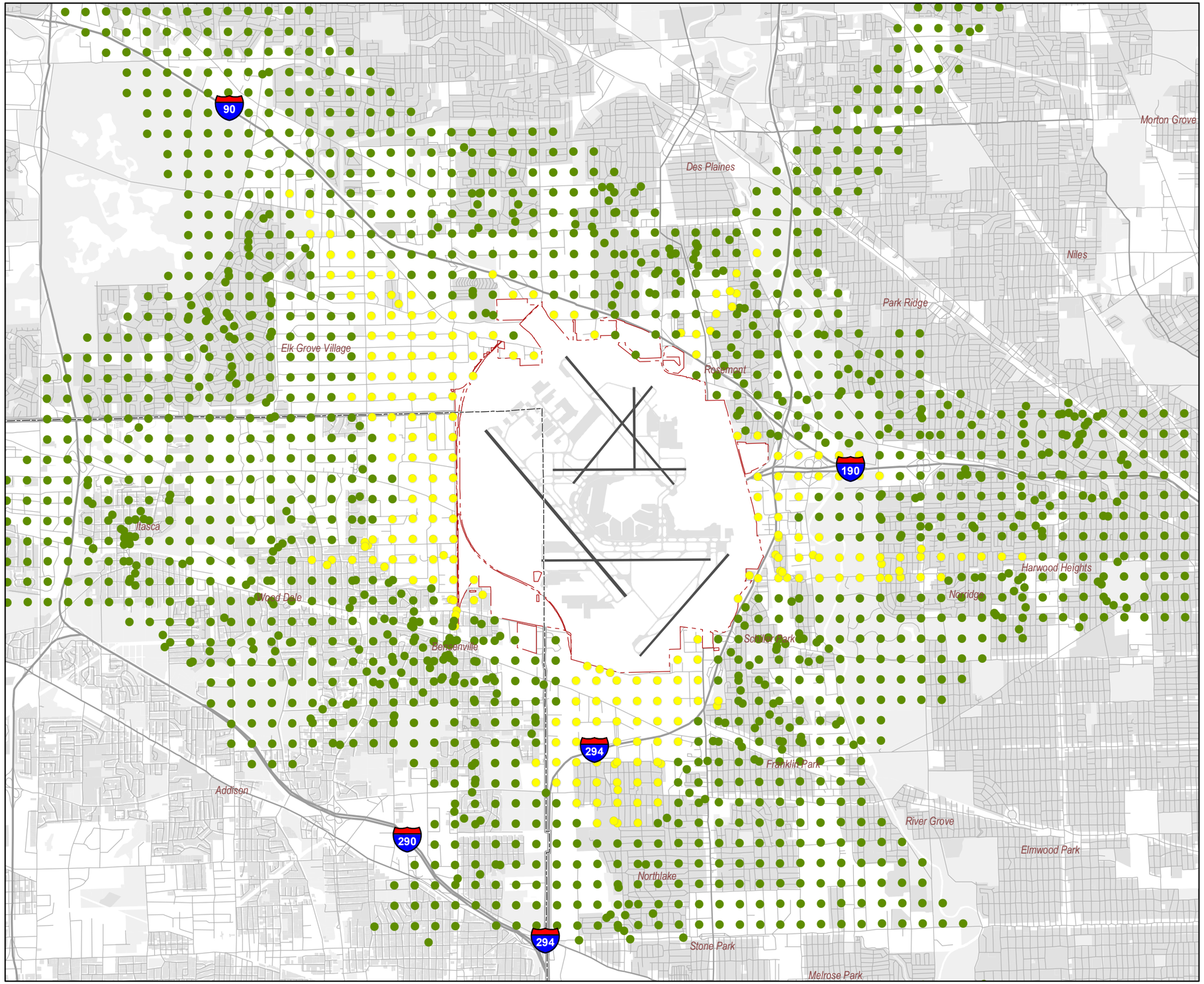


Source: Harris Miller Miller & Hanson Inc. Data Source: Northeastern Illinois Planning Commission; Leigh Fisher Associates, 2004; DuPage Co., 2002; ESRI, 2004

Chicago O'Hare International Airport

**O'Hare Modernization Environmental Impact Statement**

*Legend*

- Airport Runways
- Airport Boundary
- County Boundary
- Limited Access Freeway
- Highway
- Roads
- Residential / Learning Institutions, Hospitals and Church Land Uses
- Open Space Land Uses
- Greater than DNL 55 and Less than DNL 65
- Greater than or equal to 65 DNL

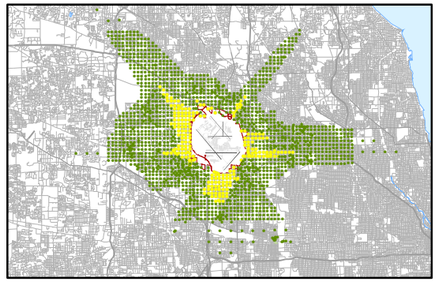

0 6,000 12,000
Feet

N
S

**Composite Noise Analysis Results Build Out (2013) Alternative A**

**▶ Figure 1**

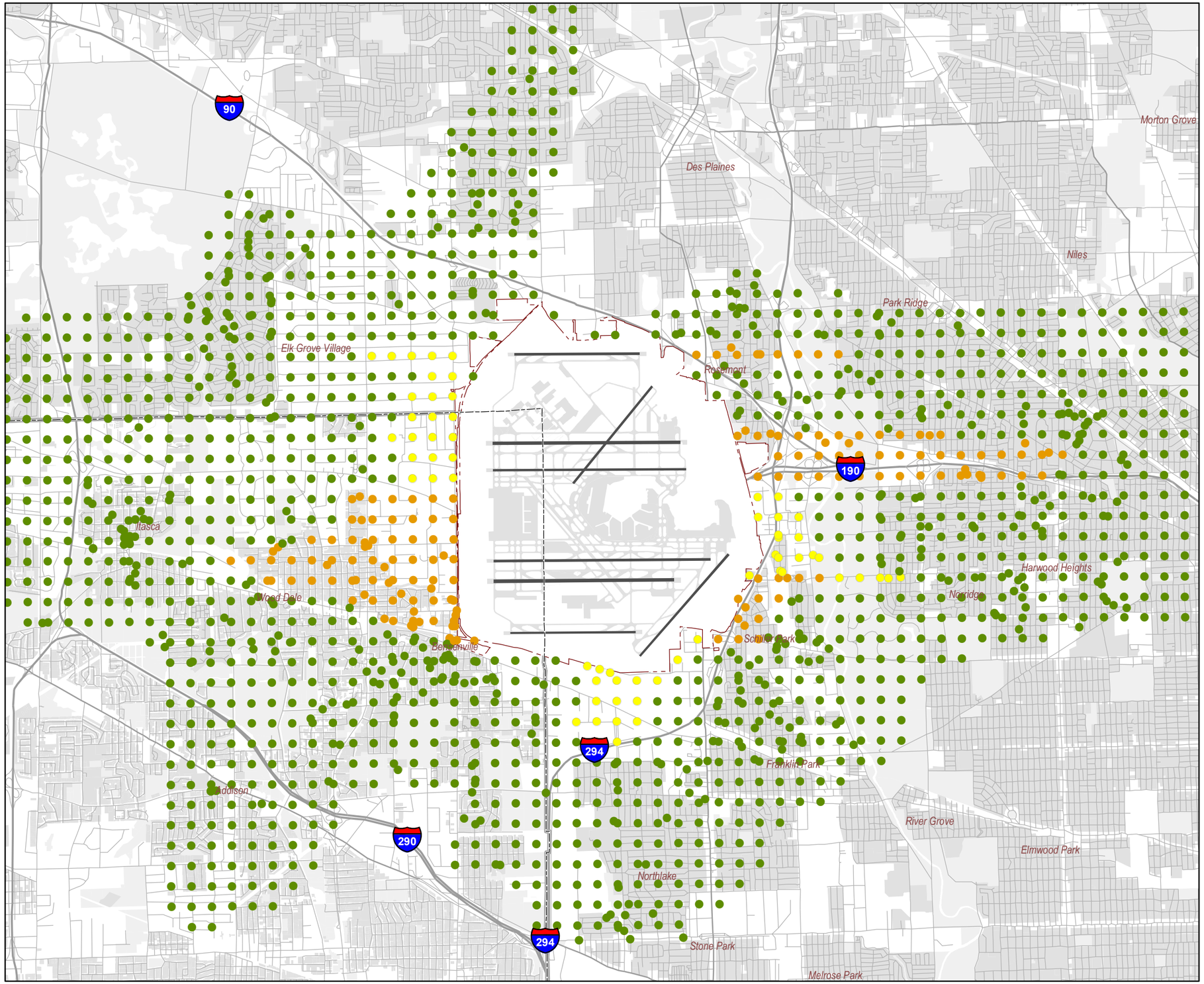


Source: Harris Miller Miller & Hanson Inc. Data Source: Northeastern Illinois Planning Commission; Leigh Fisher Associates, 2004; DuPage Co., 2002; ESRI, 2004

Chicago O'Hare International Airport

**O'Hare Modernization Environmental Impact Statement**

*Legend*

- Airport Runways
- Airport Boundary
- County Boundary
- Limited Access Freeway
- Highway
- Roads
- Residential / Learning Institutions, Hospitals and Church Land Uses
- Open Space Land Uses
- Greater than DNL 55 and Less than DNL 65
- Greater than or Equal to DNL 65 and Less than 1.5 dB increase over 2013 Alt. A
- Greater than or Equal to DNL 65 and 1.5 dB or greater increase over 2013 Alt. A

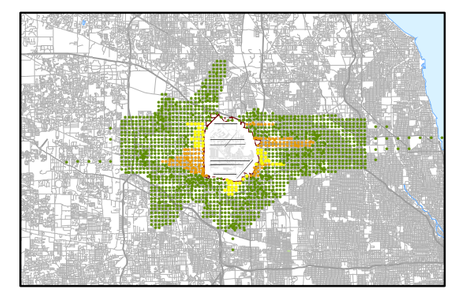

0 6,000 12,000
Feet

N
S

**Composite Noise Analysis Results Build Out (2013) Alternative C**

▶ **Figure 2**

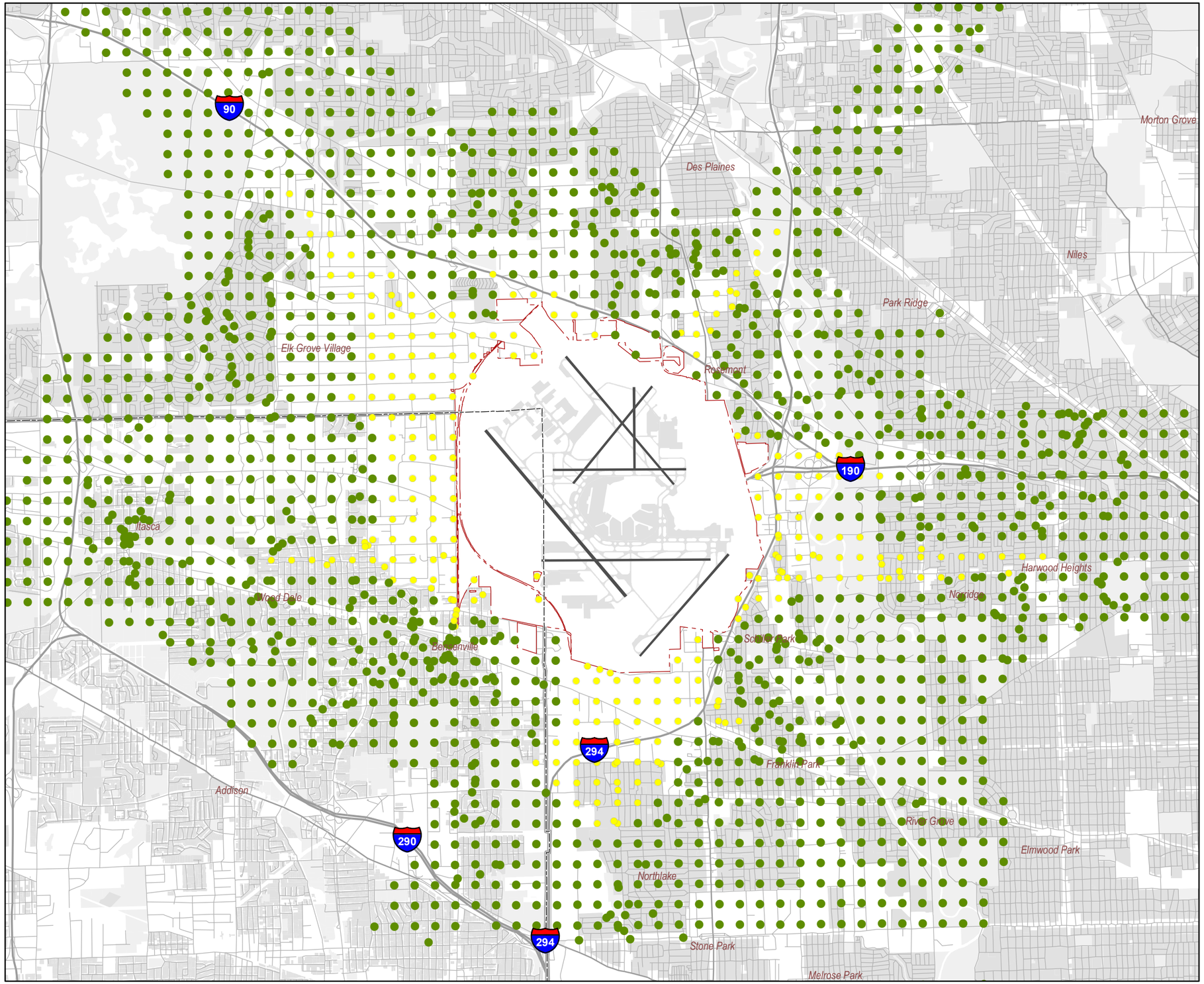


Source: Harris Miller Miller & Hanson Inc. Data Source: Northeastern Illinois Planning Commission; Leigh Fisher Associates, 2004; DuPage Co., 2002; ESRI, 2004

Chicago O'Hare International Airport

**O'Hare Modernization Environmental Impact Statement**

*Legend*

- Airport Runways
- Airport Boundary
- County Boundary
- Limited Access Freeway
- Highway
- Roads
- Residential / Learning Institutions, Hospitals and Church Land Uses
- Open Space Land Uses
- Greater than DNL 55 and Less than DNL 65
- Greater than or equal to 65 DNL

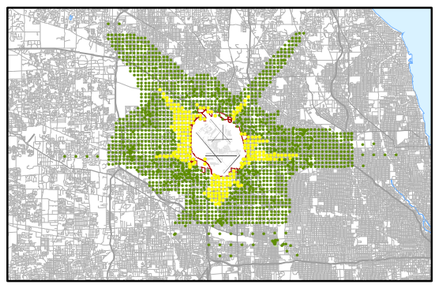

0 6,000 12,000
Feet

N
S

**Composite Noise Analysis Results Build Out+5 (2018) Alternative A**

▶ **Figure 3**

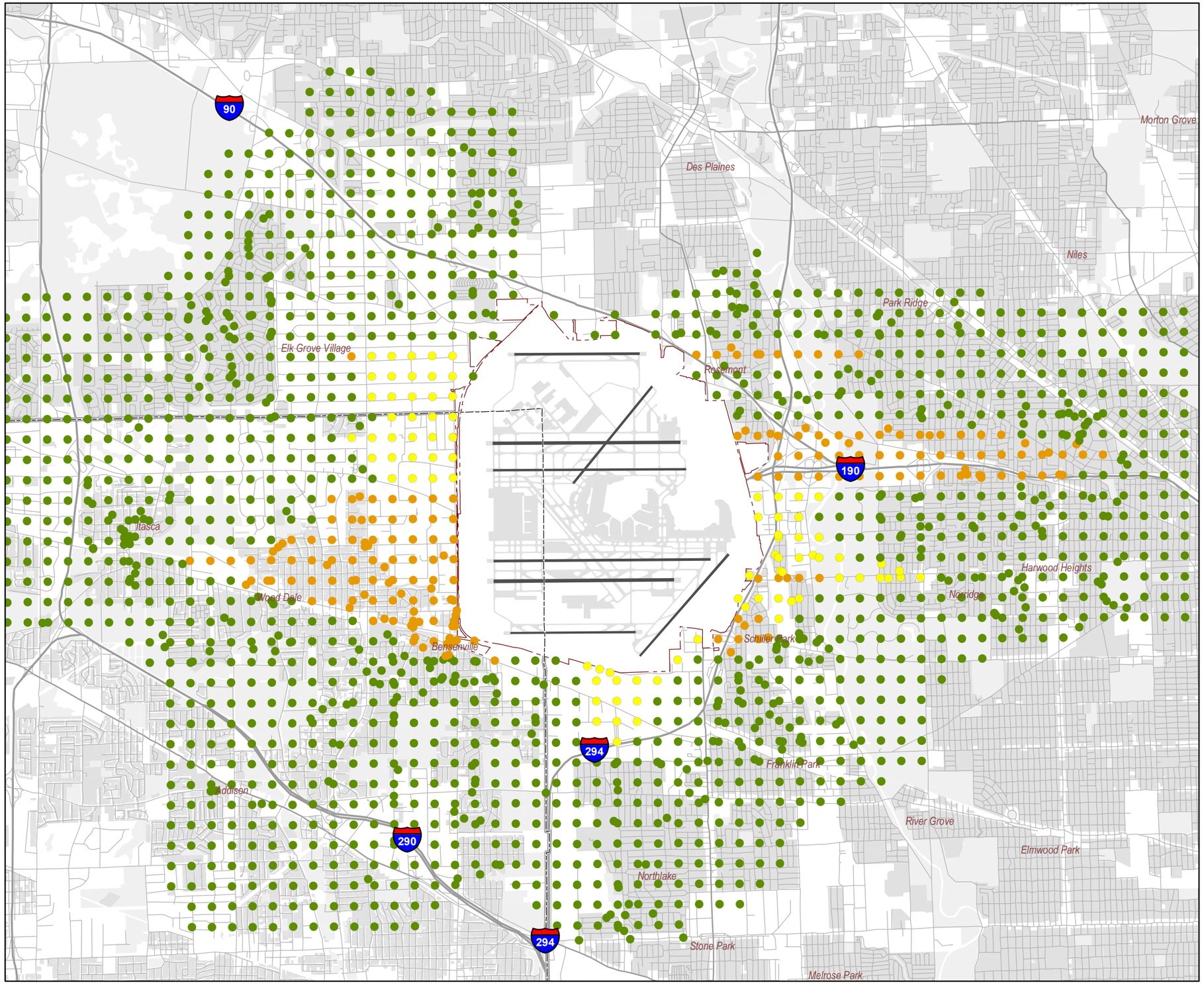


Source: Harris Miller Miller & Hanson Inc. Data Source: Northeastern Illinois Planning Commission; Leigh Fisher Associates, 2004; DuPage Co., 2002; ESRI, 2004

Chicago O'Hare International Airport

**O'Hare Modernization Environmental Impact Statement**

*Legend*

- Airport Runways
- Airport Boundary
- County Boundary
- Limited Access Freeway
- Highway
- Roads
- Residential / Learning Institutions, Hospitals and Church Land Uses
- Open Space Land Uses
- Greater than DNL 55 and Less than DNL 65
- Greater than or Equal to DNL 65 and Less than 1.5 dB Increase over 2018 Alt. A
- Greater than or Equal to DNL 65 and 1.5 dB or Greater Increase over 2018 Alt. A

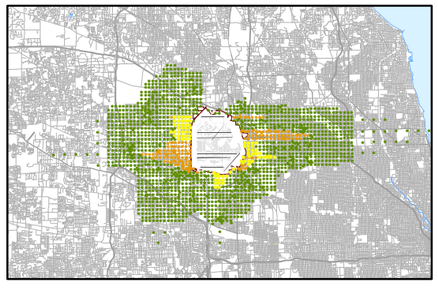

0 6,000 12,000
Feet

N
S

**Composite Noise Analysis Results Build Out+5 (2018) Alternative C**

**▶ Figure 4**

# ATTACHMENT A DESCRIPTION OF NOISE METRICS

To assist reviewers in interpreting the complex noise metrics used in evaluating airport noise, we present below an introduction to relevant fundamentals of acoustics and noise terminology.

## A.1 Introduction to Acoustics and Noise Terminology

Five acoustical descriptors of noise are introduced here in increasing degree of complexity:

- Decibel, dB;
- A-weighted decibel, dBA;
- Sound Exposure Level, SEL;
- Equivalent Sound Level, Leq; and
- Day-Night Average Sound Level, DNL.

These noise metrics form the basis for the majority of noise analysis conducted at most airports throughout the U.S.

### *A.1.1 Decibel, dB*

All sounds come from a sound source -- a musical instrument, a voice speaking, an airplane passing overhead. It takes energy to produce sound. The sound energy produced by any sound source is transmitted through the air in sound waves -- tiny, quick oscillations of pressure just above and just below atmospheric pressure. These oscillations, or sound pressures, impinge on the ear, creating the sound we hear.

Our ears are sensitive to a wide range of sound pressures. Although the loudest sounds that we hear without pain have about one million times more energy than the quietest sounds we hear, our ears are incapable of detecting small differences in these pressures. Thus, to better match how we hear this sound energy, we compress the total range of sound pressures to a more meaningful range by introducing the concept of sound pressure level.

Sound pressure levels are measured in decibels (or dB). Decibels are logarithmic quantities reflecting the ratio of the two pressures, the numerator being the pressure of the sound source of interest, and the denominator being a reference pressure (the quietest sound we can hear).

The logarithmic conversion of sound pressure to sound pressure *level* (SPL) means that the quietest sound that we can hear (the reference pressure) has a sound pressure level of about 0 dB, while the loudest sounds that we hear without pain have sound pressure levels of about 120 dB. Most sounds in our day-to-day environment have sound pressure levels on the order of 30 to 100 dB.

Because decibels are logarithmic quantities, combining decibels is unlike common arithmetic. For example, if two sound sources each produce 100 dB operating individually and they are then operated together, they produce 103 dB -- not the 200 decibels we might expect. Four equal sources operating simultaneously produce another three decibels of noise, resulting in a total sound pressure level of 106 dB. For every doubling of the number of equal sources, the sound pressure level goes up another three decibels. A tenfold increase in the number of sources makes the sound pressure level go up 10 dB. A hundredfold increase makes the level go up 20 dB, and it takes a thousand equal sources to increase the level 30 dB.

If one noise source is much louder than another, the two sources operating together will produce virtually the same sound pressure level (and sound to our ears) that the louder source would produce alone. For example, a 100 dB source plus an 80 dB source produce approximately 100 dB of noise when operating together (actually, 100.04 dB). The louder source "masks" the quieter one. But if the quieter source gets louder, it will have an increasing effect on the total sound pressure level such that, when the two sources are equal, as described above, they produce a level three decibels above the sound of either one by itself.

Conveniently, people also hear in a logarithmic fashion. Two useful rules of thumb to remember when comparing sound levels are: (1) a 6 to 10 dB increase in the sound pressure level is perceived by individuals as being a doubling of loudness, and (2) changes in sound pressure level of less than about three decibels are not readily detectable outside of a laboratory environment.

### *A.1.2 A-Weighted Decibel, dBA*

Another important characteristic of sound is its frequency, or "pitch." This is the rate of repetition of the sound pressure oscillations as they reach our ear. When analyzing the total noise of any source, acousticians often break the noise into frequency components (or bands) to determine how much is low-frequency noise, how much is middle-frequency noise, and how much is high-frequency noise. This breakdown is important for two reasons:

(1) People react differently to low-, mid-, and high-frequency noise levels. This is because our ear is better equipped to hear mid and high frequencies but is quite insensitive to lower frequencies. Thus, we find mid- and high-frequency noise to be more annoying.

(2) Engineering solutions to a noise problem are different for different frequency ranges. Low-frequency noise is generally harder to control.

The normal frequency range of hearing for most people extends from a low frequency of about 20 Hz to a high frequency of about 10,000 to 15,000 Hz. People respond to sound most readily when the predominant frequency is in the range of normal conversation, typically around 1,000 to 2,000 Hz. Acousticians have developed several filters which roughly match this sensitivity of our ear and thus help us to judge the relative loudness of various sounds made up of many different frequencies. The so-called A-weighting network, does this best for most environmental noise sources. Sound pressure levels measured through this filter are referred to as A-weighted sound levels (measured in A-weighted decibels, or dBA).

The A-weighting network significantly discounts those parts of the total noise that occur at lower frequencies (those below about 500 Hz) and also at very high frequencies (above 10,000 Hz) where we do not hear as well. The network has very little effect, or is nearly "flat," in the middle range of frequencies between 500 and 10,000 Hz where our hearing is most sensitive. Because this network generally matches our ears' sensitivity, sounds having higher A-weighted sound levels are judged to be louder than those with lower A-weighted sound levels, a relationship which otherwise might not be true. It is for this reason that A-weighted sound levels are normally used to evaluate environmental noise sources. Figure A.1 presents typical A-weighted sound levels of several common environmental sources.

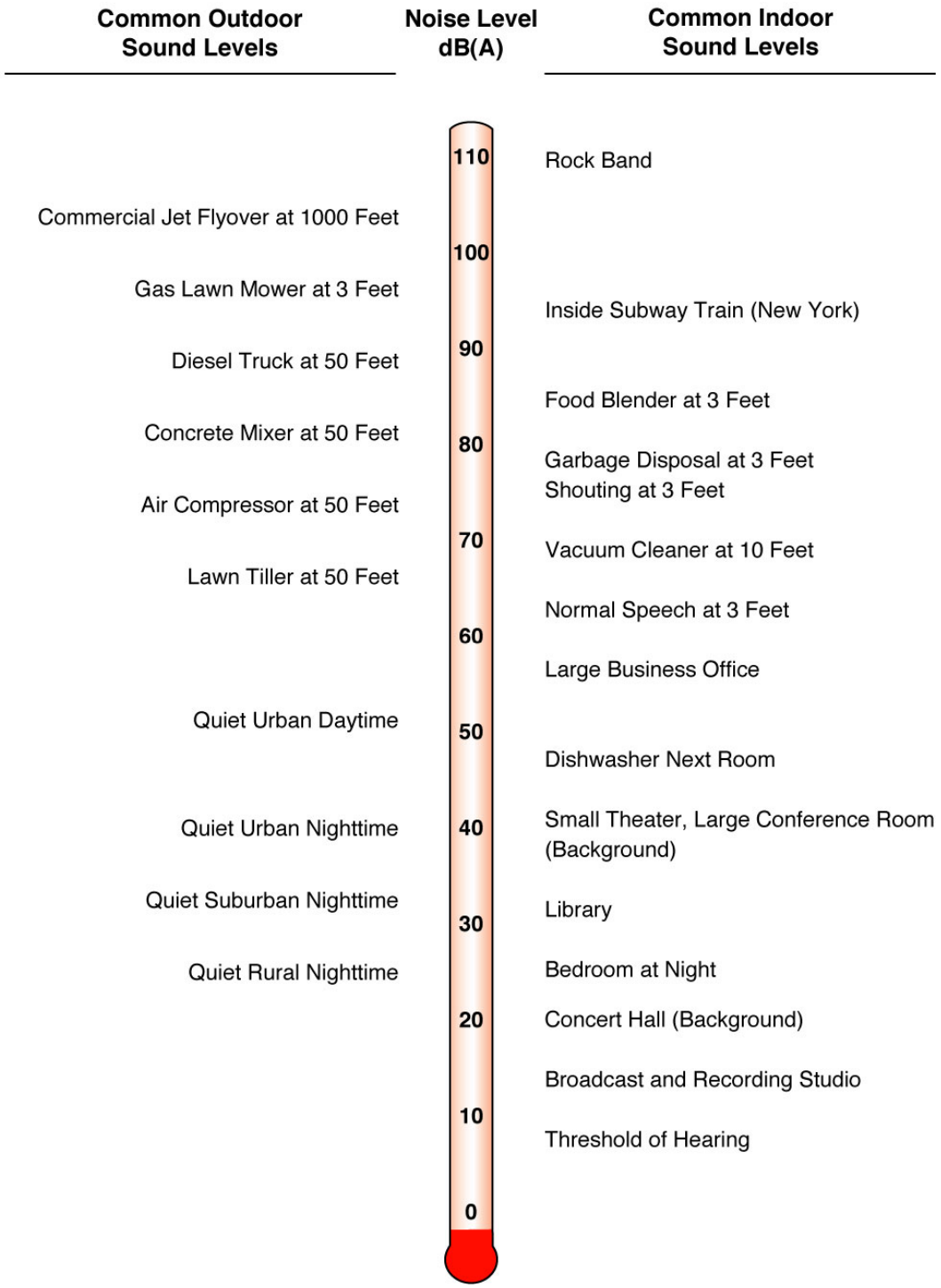


**Figure A.1 Common environmental sound levels, in dBA**

An additional dimension to environmental noise is that A-weighted levels vary with time. For example, the sound level increases as an aircraft approaches, then falls and blends into the background as the aircraft recedes into the distance (though even the background varies as birds chirp, the wind blows, or a vehicle passes by). This is illustrated in Figure A.2.

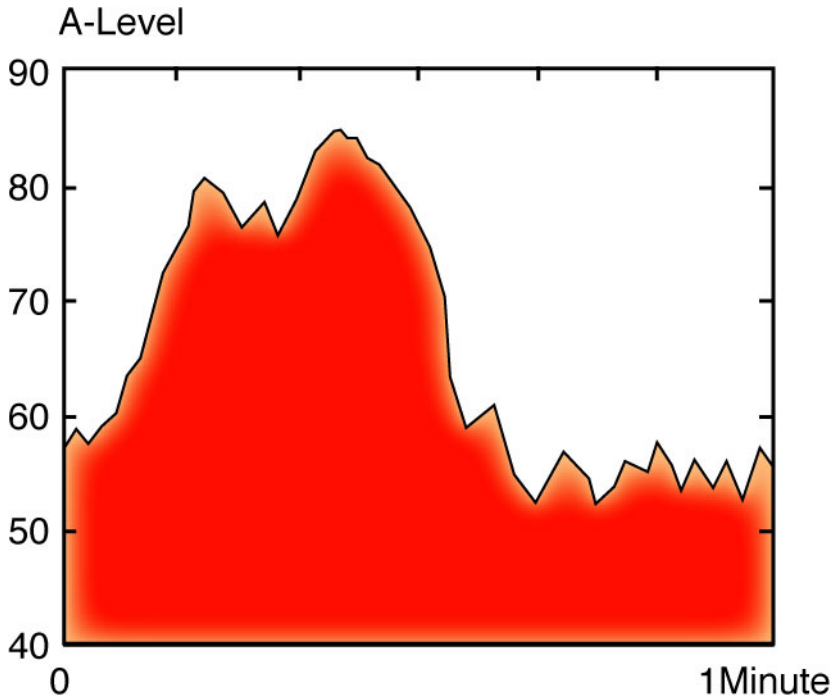


**Figure A.2 Variation in the A-weighted sound level over time**

Because of this variation, it is often convenient to describe a particular noise "event" by its maximum sound level, abbreviated as $L_{max}$. In Figure A.2, the $L_{max}$ is approximately 85 dBA. However, the maximum level describes only one dimension of an event; it provides no information on the cumulative noise exposure generated by a sound source. In fact, two events with identical maximum levels may produce very different total exposures. One may be of very short duration, while the other may continue for an extended period and be judged much more annoying. The next section introduces a measure that accounts for this concept of a noise "dose."

### *A.1.3 Sound Exposure Level, SEL*

The most common measure of cumulative noise exposure for a single aircraft fly-over is the Sound Exposure Level, or SEL. SEL is an accumulation of the sound energy over the duration of a noise event. The lightly shaded area in Figure A.3 illustrates the portion of the sound energy included in this dose. To account for the variety of durations that occur among different noise events, the noise dose is normalized (standardized) to a one-second duration. This normalized dose is the SEL; it is shown as the darkly shaded area in Figure A.3. Mathematically, the SEL is the summation of all the noise energy compressed into one second.

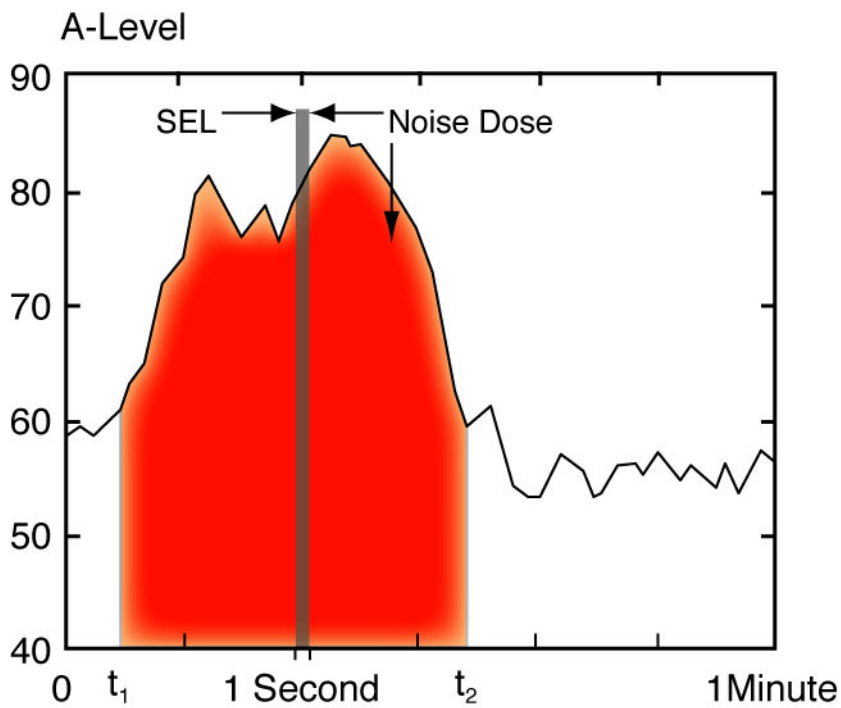


**Figure A.3 Sound exposure level**

Note that because the SEL is normalized to one second, it will almost always be larger in magnitude than the maximum A-weighted level for the event. In fact, for most aircraft overflights, the SEL is on the order of 7 to 12 dBA higher than the $L_{max}$. Also, the fact that it is a cumulative measure means that not only do louder fly-overs have higher SEL than do quieter ones, but also fly-overs with longer durations have greater SEL than do shorter ones.

With this metric, we now have a basis for comparing noise events that generally matches our impression of the sound -- the higher the SEL, the more annoying it is likely to be. In addition, SEL provides a comprehensive way to describe a noise event for use in modeling noise exposure. Computer noise models base their computations on these SELs.

### *A.1.4 Equivalent Sound Level, Leq*

The Equivalent Sound Level, abbreviated $L_{eq}$, is a measure of the exposure resulting from the accumulation of A-weighted sound levels over a particular period of interest -- for example, an hour, an eight-hour school day, nighttime, or a full 24-hour day. However, because the length of the period can be different depending on the time frame of interest, the applicable period should always be identified or clearly understood when discussing the metric.

$L_{eq}$ may be thought of as a constant sound level over the period of interest that contains as much sound energy as the actual time-varying sound level. This is illustrated in Figure A.4. The equivalent level is, in a sense, the total sound energy that occurred during the time in question, but spread

evenly over the time period. It is a way of assigning a single number to a time-varying sound level. Since $L_{eq}$ includes all sound energy, it is strongly influenced by the louder events.

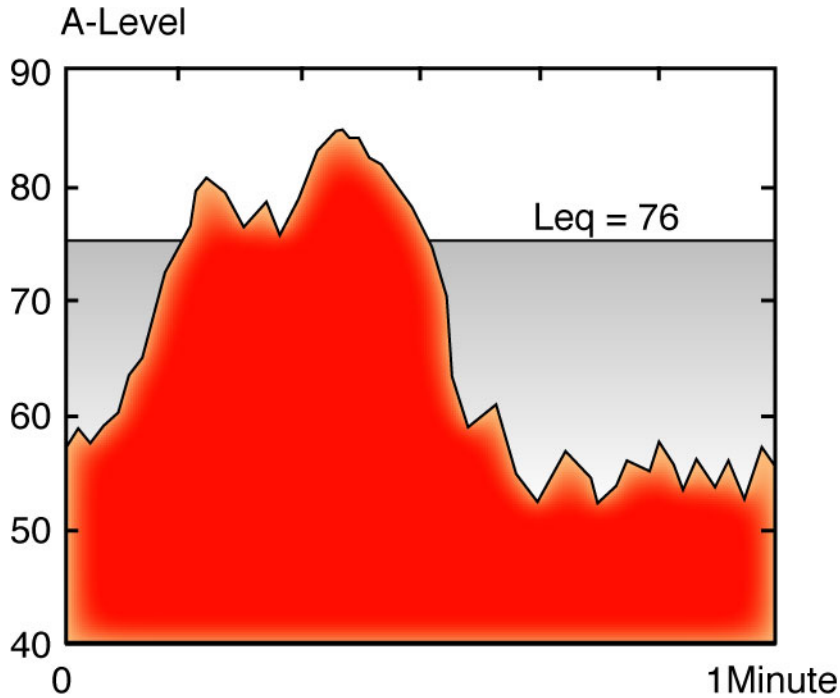


**Figure A.4 Example of a 1-minute equivalent sound level**

As for its application to airport noise issues, $L_{eq}$ is often presented for consecutive one-hour periods to illustrate how the hourly noise dose rises and falls throughout a 24-hour period as well as how certain hours are significantly affected by a few loud aircraft.

### *A.1.5 Day-Night Average Sound Level, DNL*

In the previous sections, we have been addressing noise measures that account for the moment-to-moment or short-term fluctuations in A-weighted levels as sound sources come and go affecting our overall noise environment. The Day-Night Average Sound Level (DNL) represents a concept of noise dose as it occurs over a 24-hour period. It is the same as a 24-hour $L_{eq}$, with one important exception; DNL treats nighttime noise differently from daytime noise. In determining DNL, it is assumed that the A-weighted levels occurring at night (10 p.m. to 7 a.m.) are 10 dB louder than they really are. This 10 dB penalty is applied to account for greater sensitivity to nighttime noise, and the fact that events at night are often perceived to be more intrusive because nighttime ambient noise is less than daytime ambient noise.

Earlier, we illustrated the A-weighted level due to an aircraft event. The example is repeated in the top frame of Figure A.5. The level increases as the aircraft approaches, reaching a maximum of 85 dBA, and then decreases as the aircraft passes by. The ambient A-weighted level around 55 dBA is due to the background sounds that dominate after the aircraft passes. The shaded area reflects the noise dose that a listener receives during the one-minute period of the sample.

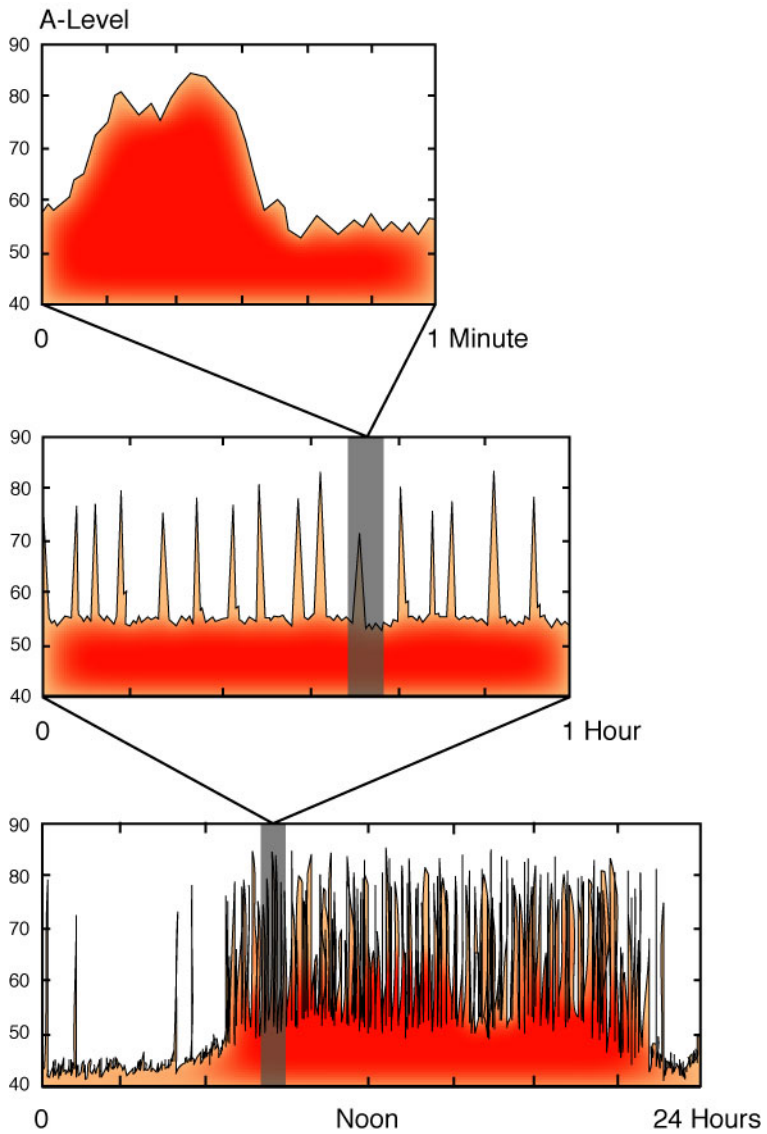


**Figure A.5 A-weighted level fluctuations and noise dose**

The center frame of Figure A.5 includes this one-minute interval within a full hour. Now the shaded area represents the noise dose during that hour when sixteen aircraft pass nearby, each producing a single event dose represented by an SEL. Similarly, the bottom frame includes the one-hour interval within a full 24 hours. Here the shaded area represents the noise dose over a complete day. Note that several overflights occur at night, when the background noise drops some 10 decibels, to approximately 45 dBA.

Values of DNL are normally measured with standard monitoring equipment or are predicted with computer models. Measurements are practical for obtaining DNL values for only relatively limited numbers of locations, and, in the absence of a permanently installed monitoring system, only for relatively short time periods. Thus, most airport noise studies utilize computer-generated estimates of

DNL, determined by accounting for all of the SEL from individual aircraft operations that comprise the total noise dose at a given location on the ground. This principle is used in all airport noise modeling.

Computed values of DNL are usually depicted as noise contours that are lines of equal exposure around an airport (much as topographic maps have contour lines of equal elevation). The contours usually reflect long-term (annual average) operating conditions, taking into account the average flights per day, how often each runway is used throughout the year, and where over the surrounding communities the aircraft normally fly.

Figure A.6 presents a representative sample of DNL (denoted $L_{dn}$ in the figure) measured at various locations in the U.S.

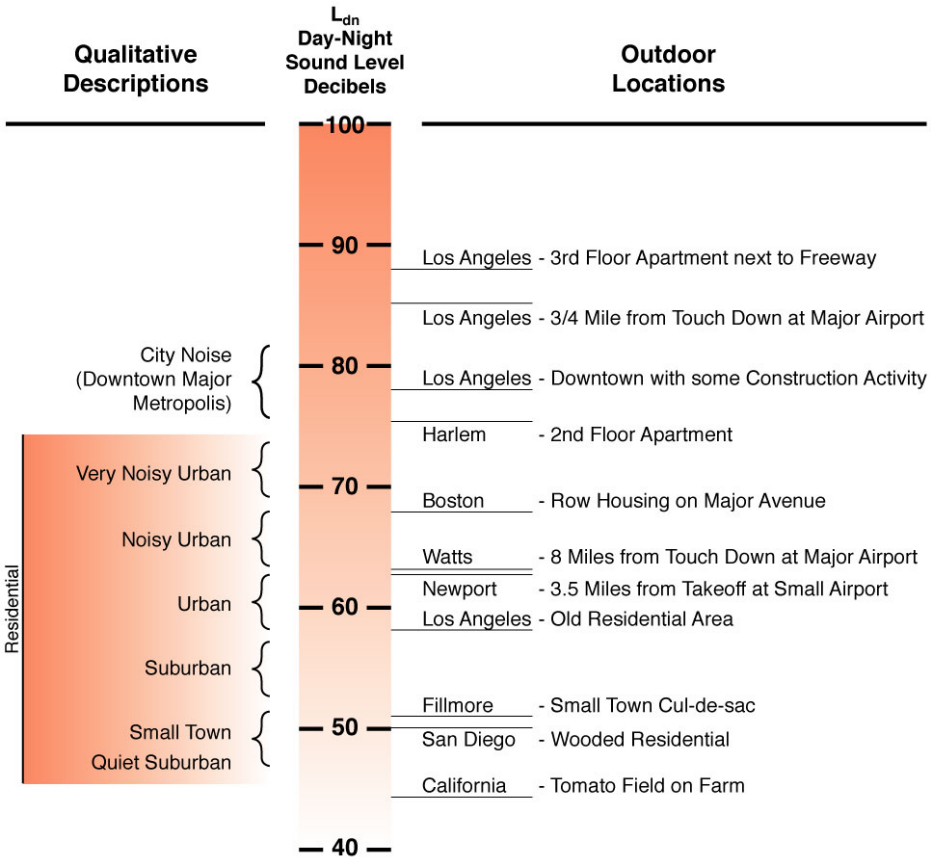


**Figure A.6 Representative examples of Day-Night Average Sound Levels**

Source: United States Environmental Protection Agency, Information on Levels of Environmental Noise Requisite to Protect Public Health and Welfare with an Adequate Margin of Safety, March 1974, p.14

# ATTACHMENT B COMPLETE RESULTS FOR ALL RECEIVER GRID POINTS

This attachment references a complete list of the computed composite noise levels and the levels of the contributing noise sources for all of the approximately 4700 receiver grid points in the study area. Note that for each of the two study years, the total grid of points to be reported was selected from the set of points where the computed composite DNL was 45 dB or higher under *either* Alternative A or Alternative C. From this set, points on airport property in the Alternative A case were removed, and duplicate "lattice" and "study" points were removed. The table of results is available on a CD entitled "Attachment F-5 Composite Noise Analysis Complete Results." The table is in spreadsheet form, entitled: "O'Hare_Composite_Noise_Complete_Results.xls"

# ATTACHMENT C COMPLETE RESULTS FOR NOISE-SENSITIVE FACILITIES

This Attachment provides tables of the composite noise levels and the levels of the contributing noise sources for all of the noise-sensitive facilities in the study area. Table 4 gives the results for the Build Out (2013) year, and Table 5 provides the results for the Build Out+5 (2018) year. The noise-sensitive facilities are listed first by type, and within each type, alphabetically by name of facility. The type designation also includes the facility's number, which is consistent with the numbering elsewhere in the environmental documentation. The contributing sources are abbreviated in the tables as follows: ORD airport flight operations – "Flt.", roadway and railroad noise – "Rd.Rl.", airport ground operations – "Grnd."

Six of the facilities will be acquired for the construction of Alternative C, so sound levels have not been computed for these facilities for that alternative. These facilities are Rest Haven Cemetery, Nursery Site/Schwerdtfeger Farm, MARS 1145-52, St. Johannes Cemetery, Schuster Park, and Bretman Park. "NA" is listed in the tables for those facilities under Alternative C.

**Table 4 Build Out (2013) Composite Noise Levels for All Noise-Sensitive Facilities**

| Type-ID | Facility Name | Build Out (2013) Alt. C | | | | Build Out (2013) Alt. A | | | |
|---|---|---|---|---|---|---|---|---|---|
| | | Flt. | Rd.Rl. | Grnd | Total | Flt. | Rd.Rl. | Grnd | Total |
| College-2 | De Paul University | 60.0 | 0.0 | 0.0 | 60.0 | 59.2 | 0.0 | 0.0 | 59.2 |
| College-3 | Mac Cormac College Inc | 53.2 | 0.0 | 0.0 | 53.2 | 52.7 | 0.0 | 0.0 | 52.7 |
| College-1 | Robert Morris College | 63.6 | 0.0 | 0.0 | 63.6 | 63.6 | 0.0 | 0.0 | 63.6 |
| College-4 | Westwood College of Technology | 72.0 | 0.0 | 61.0 | 72.3 | 70.1 | 0.0 | 63.1 | 70.9 |
| Historical-67 | 1 Ovaltine Court Building | 52.9 | 0.0 | 0.0 | 52.9 | 53.3 | 0.0 | 0.0 | 53.3 |
| Historical-73 | Addison Historical District | 57.5 | 0.0 | 0.0 | 57.5 | 54.0 | 0.0 | 0.0 | 54.0 |
| Historical-101 | Albert Soffel House | 50.7 | 0.0 | 0.0 | 50.7 | 55.2 | 0.0 | 0.0 | 55.2 |
| Historical-129 | Alexander Robinson House | 63.5 | 0.0 | 0.0 | 63.5 | 58.8 | 0.0 | 0.0 | 58.8 |
| Historical-68 | Ardmore Avenue Train Station | 53.0 | 0.0 | 0.0 | 53.0 | 54.3 | 0.0 | 0.0 | 54.3 |
| Historical-80 | Arthur Heurtley House | 50.1 | 0.0 | 0.0 | 50.1 | 52.3 | 0.0 | 0.0 | 52.3 |
| Historical-123 | August Schwerdtfeger's Law Office | 64.5 | 0.0 | 48.1 | 64.6 | 61.1 | 0.0 | 41.7 | 61.1 |
| Historical-77 | Austin Historic District | 50.6 | 0.0 | 0.0 | 50.6 | 55.0 | 0.0 | 0.0 | 55.0 |
| Historical-3 | Balzer House | 57.5 | 0.0 | 0.0 | 57.5 | 54.0 | 0.0 | 0.0 | 54.0 |
| Historical-9 | Banta, Nathaniel Moore, House | 49.3 | 0.0 | 0.0 | 49.3 | 50.5 | 0.0 | 0.0 | 50.5 |
| Historical-105 | Bloomingdale School--Village Hall | 53.4 | 0.0 | 0.0 | 53.4 | 50.6 | 0.0 | 0.0 | 50.6 |
| Historical-99 | Caroline Grow House | 50.7 | 0.0 | 0.0 | 50.7 | 55.2 | 0.0 | 0.0 | 55.2 |
| Historical-76 | Chicago & North Western Depot | 60.6 | 0.0 | 0.0 | 60.6 | 56.2 | 0.0 | 0.0 | 56.2 |
| Historical-113 | Chippewa School | 65.2 | 0.0 | 50.5 | 65.3 | 61.6 | 0.0 | 43.3 | 61.7 |
| Historical-104 | Churchville School | 53.5 | 0.0 | 0.0 | 53.5 | 53.3 | 0.0 | 0.0 | 53.3 |
| Historical-127 | Corner Store | 69.1 | 0.0 | 0.0 | 69.1 | 69.7 | 0.0 | 0.0 | 69.7 |
| Historical-24 | Cottage Hill Avenue | 51.9 | 0.0 | 0.0 | 51.9 | 52.2 | 0.0 | 0.0 | 52.2 |

| Type-ID | Facility Name | Build Out (2013) Alt. C | | | | Build Out (2013) Alt. A | | | |
|---|---|---|---|---|---|---|---|---|---|
| | | Flt. | Rd.Rl. | Grnd | Total | Flt. | Rd.Rl. | Grnd | Total |
| Historical-25 | Cottage Hill Tavern | 51.7 | 0.0 | 0.0 | 51.7 | 51.9 | 0.0 | 0.0 | 51.9 |
| Historical-20 | Des Plaines Historical Society | 50.1 | 0.0 | 0.0 | 50.1 | 53.1 | 0.0 | 0.0 | 53.1 |
| Historical-49 | Doctor's Memorial | 61.1 | 0.0 | 0.0 | 61.1 | 59.8 | 0.0 | 0.0 | 59.8 |
| Historical-61 | Dohrmann-Buckman House | 53.4 | 0.0 | 0.0 | 53.4 | 54.0 | 0.0 | 0.0 | 54.0 |
| Historical-26 | Dr. Edward W. Marquardt House | 52.0 | 0.0 | 0.0 | 52.0 | 52.5 | 0.0 | 0.0 | 52.5 |
| Historical-50 | Dr. Elijah Smith's Barn | 60.3 | 0.0 | 0.0 | 60.3 | 59.2 | 0.0 | 0.0 | 59.2 |
| Historical-51 | Dr. Elijah Smith's Tenant House | 60.4 | 0.0 | 0.0 | 60.4 | 59.3 | 0.0 | 0.0 | 59.3 |
| Historical-27 | Dr. F. J. T. Fischer Home | 52.0 | 0.0 | 0.0 | 52.0 | 52.5 | 0.0 | 0.0 | 52.5 |
| Historical-126 | Durocraft Homes | 58.3 | 0.0 | 0.0 | 58.3 | 61.4 | 0.0 | 0.0 | 61.4 |
| Historical-29 | Elhurst Public Library (Wilder House) | 52.0 | 0.0 | 0.0 | 52.0 | 52.3 | 0.0 | 0.0 | 52.3 |
| Historical-124 | Elk Grove Village Planned Community | 60.5 | 0.0 | 0.0 | 60.5 | 60.7 | 0.0 | 0.0 | 60.7 |
| Historical-28 | Elmhurst College | 52.0 | 0.0 | 0.0 | 52.0 | 52.4 | 0.0 | 0.0 | 52.4 |
| Historical-30 | Elmhurst-Chicago Stone Quarry | 53.2 | 0.0 | 0.0 | 53.2 | 55.5 | 0.0 | 0.0 | 55.5 |
| Historical-106 | First Church of Lombard | 52.2 | 0.0 | 0.0 | 52.2 | 49.6 | 0.0 | 0.0 | 49.6 |
| Historical-18 | First Congregational Church of Austin | 46.6 | 0.0 | 0.0 | 46.6 | 49.8 | 0.0 | 0.0 | 49.8 |
| Historical-52 | First Itasca School | 60.5 | 0.0 | 0.0 | 60.5 | 59.4 | 0.0 | 0.0 | 59.4 |
| Historical-115 | Fischer Farm (residence) | 54.5 | 0.0 | 0.0 | 54.5 | 53.8 | 0.0 | 0.0 | 53.8 |
| Historical-13 | Fisher School | 52.3 | 0.0 | 0.0 | 52.3 | 53.2 | 0.0 | 0.0 | 53.2 |
| Historical-31 | Fisher Windmill | 60.3 | 0.0 | 0.0 | 60.3 | 64.4 | 0.0 | 0.0 | 64.4 |
| Historical-5 | Former St. Paul Teacherage | 57.5 | 0.0 | 0.0 | 57.5 | 54.0 | 0.0 | 0.0 | 54.0 |
| Historical-87 | Frank Lloyd Wright House & Studio (house) | 50.1 | 0.0 | 0.0 | 50.1 | 52.3 | 0.0 | 0.0 | 52.3 |
| Historical-88 | Frank Lloyd Wright House & Studio (studio) | 50.1 | 0.0 | 0.0 | 50.1 | 52.3 | 0.0 | 0.0 | 52.3 |
| Historical-89 | Frank Lloyd Wright-Prairie School of Architecture | 50.5 | 0.0 | 0.0 | 50.5 | 52.9 | 0.0 | 0.0 | 52.9 |
| Historical-85 | Frank Thomas House | 50.1 | 0.0 | 0.0 | 50.1 | 52.2 | 0.0 | 0.0 | 52.2 |
| Historical-108 | Franzen's Mill Memorial | 66.9 | 0.0 | 0.0 | 66.9 | 62.2 | 0.0 | 0.0 | 62.2 |
| Historical-110 | Garden Orchard Subdivision | 68.0 | 71.0 | 53.1 | 72.8 | 64.1 | 70.0 | 44.6 | 71.0 |
| Historical-53 | Geils Cheese and Butter Factory | 61.2 | 0.0 | 0.0 | 61.2 | 59.9 | 0.0 | 0.0 | 59.9 |
| Historical-32 | Glos Mansion | 52.1 | 0.0 | 0.0 | 52.1 | 53.0 | 0.0 | 0.0 | 53.0 |
| Historical-33 | Glos Tomb (Mausoleum) | 52.1 | 0.0 | 0.0 | 52.1 | 52.9 | 0.0 | 0.0 | 52.9 |
| Historical-112 | Green Street School | 64.5 | 0.0 | 47.9 | 64.6 | 61.1 | 0.0 | 41.6 | 61.1 |
| Historical-93 | Harry H. Nichols House | 50.6 | 0.0 | 0.0 | 50.6 | 54.4 | 0.0 | 0.0 | 54.4 |
| Historical-10 | Heller House | 49.2 | 0.0 | 0.0 | 49.2 | 50.1 | 0.0 | 0.0 | 50.1 |
| Historical-34 | Henderson House | 51.8 | 0.0 | 0.0 | 51.8 | 52.3 | 0.0 | 0.0 | 52.3 |
| Historical-48 | Henry Kirchhoff House | 55.9 | 0.0 | 0.0 | 55.9 | 63.7 | 0.0 | 0.0 | 63.7 |
| Historical-58 | Hodges House | 58.9 | 0.0 | 0.0 | 58.9 | 53.9 | 0.0 | 0.0 | 53.9 |
| Historical-59 | Illinois Industrial School For Girls | 51.7 | 0.0 | 0.0 | 51.7 | 52.2 | 0.0 | 0.0 | 52.2 |
| Historical-54 | Itasca Baptist Church | 62.6 | 0.0 | 0.0 | 62.6 | 60.5 | 0.0 | 0.0 | 60.5 |

| Type-ID | Facility Name | Build Out (2013) Alt. C | | | | Build Out (2013) Alt. A | | | |
|---|---|---|---|---|---|---|---|---|---|
| | | Flt. | Rd.Rl. | Grnd | Total | Flt. | Rd.Rl. | Grnd | Total |
| Historical-55 | Itasca Public School House | 60.3 | 0.0 | 0.0 | 60.3 | 59.3 | 0.0 | 0.0 | 59.3 |
| Historical-90 | Jacob Bohlander House | 50.6 | 0.0 | 0.0 | 50.6 | 55.0 | 0.0 | 0.0 | 55.0 |
| Historical-122 | Janker's Building | 62.8 | 0.0 | 46.0 | 62.9 | 59.8 | 0.0 | 40.4 | 59.9 |
| Historical-92 | Jennie S. Thompkins House | 50.6 | 0.0 | 0.0 | 50.6 | 55.2 | 0.0 | 0.0 | 55.2 |
| Historical-103 | Joseph P. O. Sullivan House | 50.8 | 0.0 | 0.0 | 50.8 | 54.5 | 0.0 | 0.0 | 54.5 |
| Historical-21 | Kinder Hardware | 49.9 | 0.0 | 0.0 | 49.9 | 52.8 | 0.0 | 0.0 | 52.8 |
| Historical-14 | Korthauer Log House | 62.8 | 0.0 | 0.0 | 62.8 | 59.9 | 0.0 | 0.0 | 59.9 |
| Historical-35 | Lidwig Graue Store | 52.1 | 0.0 | 0.0 | 52.1 | 52.8 | 0.0 | 0.0 | 52.8 |
| Historical-62 | Lincoln School | 50.3 | 0.0 | 0.0 | 50.3 | 55.6 | 0.0 | 0.0 | 55.6 |
| Historical-98 | Mads C. Larson House | 50.5 | 0.0 | 0.0 | 50.5 | 54.5 | 0.0 | 0.0 | 54.5 |
| Historical-111 | MARS 1145-52 | NA | NA | NA | NA | 64.9 | 0.0 | 42.8 | 64.9 |
| Historical-81 | Marshall Field & Company Store | 50.1 | 0.0 | 0.0 | 50.1 | 52.8 | 0.0 | 0.0 | 52.8 |
| Historical-100 | Masonic Temple Building | 50.7 | 0.0 | 0.0 | 50.7 | 54.4 | 0.0 | 0.0 | 54.4 |
| Historical-82 | Masonic Temple Building | 49.8 | 0.0 | 0.0 | 49.8 | 51.7 | 0.0 | 0.0 | 51.7 |
| Historical-102 | Maywood Fire Department Building | 50.7 | 0.0 | 0.0 | 50.7 | 54.6 | 0.0 | 0.0 | 54.6 |
| Historical-36 | McCormick House | 51.8 | 0.0 | 0.0 | 51.8 | 52.0 | 0.0 | 0.0 | 52.0 |
| Historical-69 | Meyers House | 52.6 | 0.0 | 0.0 | 52.6 | 52.6 | 0.0 | 0.0 | 52.6 |
| Historical-78 | Mrs. Thomas H. Gale House | 50.1 | 0.0 | 0.0 | 50.1 | 52.2 | 0.0 | 0.0 | 52.2 |
| Historical-11 | Muller House | 49.3 | 0.0 | 0.0 | 49.3 | 50.5 | 0.0 | 0.0 | 50.5 |
| Historical-107 | Norwood Park Historic District | 64.9 | 0.0 | 0.0 | 64.9 | 60.9 | 0.0 | 0.0 | 60.9 |
| Historical-109 | Nursery Site/Schwerdtfeger Farm | NA | NA | NA | NA | 65.3 | 0.0 | 48.6 | 65.4 |
| Historical-56 | Old Depot Museum | 60.9 | 0.0 | 0.0 | 60.9 | 59.4 | 0.0 | 0.0 | 59.4 |
| Historical-37 | Old Main (Hauptgebaude) | 52.0 | 0.0 | 0.0 | 52.0 | 52.4 | 0.0 | 0.0 | 52.4 |
| Historical-6 | Original Addison Train Station | 58.1 | 0.0 | 0.0 | 58.1 | 54.2 | 0.0 | 0.0 | 54.2 |
| Historical-66 | Paul Schweikher House and Studio | 50.3 | 0.0 | 0.0 | 50.3 | 49.7 | 0.0 | 0.0 | 49.7 |
| Historical-116 | Peace Church 1 | 62.9 | 0.0 | 47.1 | 63.0 | 60.0 | 0.0 | 40.9 | 60.1 |
| Historical-117 | Peace Church 2 | 62.9 | 0.0 | 47.1 | 63.0 | 60.0 | 0.0 | 40.9 | 60.1 |
| Historical-118 | Peace Church Manse | 64.4 | 0.0 | 47.6 | 64.5 | 61.0 | 0.0 | 41.6 | 61.0 |
| Historical-57 | Pflueger Home | 62.9 | 0.0 | 0.0 | 62.9 | 60.7 | 0.0 | 0.0 | 60.7 |
| Historical-60 | Pickwick Theater Building | 54.8 | 0.0 | 0.0 | 54.8 | 54.5 | 0.0 | 0.0 | 54.5 |
| Historical-83 | Pleasant Home (Mills House/Farson House) | 50.0 | 0.0 | 0.0 | 50.0 | 52.5 | 0.0 | 0.0 | 52.5 |
| Historical-121 | Railroad Monument | 65.4 | 0.0 | 0.0 | 65.4 | 61.5 | 0.0 | 0.0 | 61.5 |
| Historical-38 | Rectory of St. Mary's Catholic Church | 51.9 | 0.0 | 0.0 | 51.9 | 52.3 | 0.0 | 0.0 | 52.3 |
| Historical-1 | Rest Haven Cemetery | NA | NA | NA | NA | 68.0 | 0.0 | 53.7 | 68.2 |
| Historical-97 | Richard Cluever Residence | 50.3 | 0.0 | 0.0 | 50.3 | 55.7 | 0.0 | 0.0 | 55.7 |
| Historical-84 | Ridgeland-Oak Park Historic District | 50.1 | 0.0 | 0.0 | 50.1 | 53.0 | 0.0 | 0.0 | 53.0 |
| Historical-19 | Riis, Jacob A., Park | 47.1 | 0.0 | 0.0 | 47.1 | 51.5 | 0.0 | 0.0 | 51.5 |
| Historical-74 | River Forest Historic District | 50.5 | 0.0 | 0.0 | 50.5 | 52.9 | 0.0 | 0.0 | 52.9 |

| Type-ID | Facility Name | Build Out (2013) Alt. C | | | | Build Out (2013) Alt. A | | | |
|---|---|---|---|---|---|---|---|---|---|
| | | Flt. | Rd.Rl. | Grnd | Total | Flt. | Rd.Rl. | Grnd | Total |
| Historical-96 | Robinson House | 50.5 | 0.0 | 0.0 | 50.5 | 55.6 | 0.0 | 0.0 | 55.6 |
| Historical-120 | Senne House | 65.1 | 0.0 | 51.3 | 65.3 | 61.5 | 0.0 | 42.8 | 61.6 |
| Historical-39 | Shadeland | 51.9 | 0.0 | 0.0 | 51.9 | 52.2 | 0.0 | 0.0 | 52.2 |
| Historical-128 | Siemer's Home | 64.8 | 0.0 | 0.0 | 64.8 | 59.8 | 0.0 | 0.0 | 59.8 |
| Historical-40 | Site of Carl Sandburg House | 51.8 | 0.0 | 0.0 | 51.8 | 52.1 | 0.0 | 0.0 | 52.1 |
| Historical-2 | St. Johannes Cemetery | NA | NA | NA | NA | 72.7 | 0.0 | 61.2 | 73.0 |
| Historical-15 | St. John's Church | 68.4 | 0.0 | 0.0 | 68.4 | 65.7 | 0.0 | 0.0 | 65.7 |
| Historical-7 | St. Paul Church Grounds | 57.7 | 0.0 | 0.0 | 57.7 | 54.1 | 0.0 | 0.0 | 54.1 |
| Historical-8 | St. Paul Parconage | 57.6 | 0.0 | 0.0 | 57.6 | 54.1 | 0.0 | 0.0 | 54.1 |
| Historical-4 | St. Paul Teacherage | 57.5 | 0.0 | 0.0 | 57.5 | 54.0 | 0.0 | 0.0 | 54.0 |
| Historical-70 | Staite House | 52.4 | 0.0 | 0.0 | 52.4 | 52.1 | 0.0 | 0.0 | 52.1 |
| Historical-22 | Steam Mill | 49.8 | 0.0 | 0.0 | 49.8 | 52.6 | 0.0 | 0.0 | 52.6 |
| Historical-119 | Theater/Stores | 65.2 | 0.0 | 49.4 | 65.3 | 61.5 | 0.0 | 43.3 | 61.6 |
| Historical-91 | Timothy J. Lynch House | 50.6 | 0.0 | 0.0 | 50.6 | 55.1 | 0.0 | 0.0 | 55.1 |
| Historical-114 | Tioga School | 61.0 | 0.0 | 45.8 | 61.1 | 58.7 | 0.0 | 39.8 | 58.8 |
| Historical-125 | Union Ridge School | 59.6 | 0.0 | 0.0 | 59.6 | 61.3 | 0.0 | 0.0 | 61.3 |
| Historical-86 | Unity Temple | 50.0 | 0.0 | 0.0 | 50.0 | 51.9 | 0.0 | 0.0 | 51.9 |
| Historical-41 | Urn | 51.9 | 0.0 | 0.0 | 51.9 | 52.2 | 0.0 | 0.0 | 52.2 |
| Historical-16 | Varble Park | 62.6 | 0.0 | 0.0 | 62.6 | 59.5 | 0.0 | 0.0 | 59.5 |
| Historical-71 | Villa Avenue Train Station | 52.9 | 0.0 | 0.0 | 52.9 | 53.0 | 0.0 | 0.0 | 53.0 |
| Historical-72 | Villa Park Village Hall | 53.4 | 0.0 | 0.0 | 53.4 | 54.8 | 0.0 | 0.0 | 54.8 |
| Historical-42 | Villa Virginia | 51.8 | 0.0 | 0.0 | 51.8 | 51.8 | 0.0 | 0.0 | 51.8 |
| Historical-43 | Walter B. Griffin Home | 51.9 | 0.0 | 0.0 | 51.9 | 52.5 | 0.0 | 0.0 | 52.5 |
| Historical-44 | Walter B. Griffin Home | 51.8 | 0.0 | 0.0 | 51.8 | 52.4 | 0.0 | 0.0 | 52.4 |
| Historical-45 | Walter B. Griffin Home | 53.0 | 0.0 | 0.0 | 53.0 | 55.4 | 0.0 | 0.0 | 55.4 |
| Historical-79 | Walter Gale House | 50.2 | 0.0 | 0.0 | 50.2 | 52.4 | 0.0 | 0.0 | 52.4 |
| Historical-63 | Washington School | 50.3 | 0.0 | 0.0 | 50.3 | 54.8 | 0.0 | 0.0 | 54.8 |
| Historical-23 | Webster House | 50.1 | 0.0 | 0.0 | 50.1 | 53.1 | 0.0 | 0.0 | 53.1 |
| Historical-12 | Wheeler-Magnus Round Barn | 48.9 | 0.0 | 0.0 | 48.9 | 53.3 | 0.0 | 0.0 | 53.3 |
| Historical-46 | Wild Meadows Trace Park | 51.6 | 0.0 | 0.0 | 51.6 | 51.4 | 0.0 | 0.0 | 51.4 |
| Historical-47 | Wilder Park | 52.0 | 0.0 | 0.0 | 52.0 | 52.5 | 0.0 | 0.0 | 52.5 |
| Historical-95 | William and Caroline Gibbs House | 50.5 | 0.0 | 0.0 | 50.5 | 55.4 | 0.0 | 0.0 | 55.4 |
| Historical-64 | William E. Drummond House | 50.3 | 0.0 | 0.0 | 50.3 | 55.7 | 0.0 | 0.0 | 55.7 |
| Historical-94 | William Frangenheim House | 50.5 | 0.0 | 0.0 | 50.5 | 55.2 | 0.0 | 0.0 | 55.2 |
| Historical-65 | William H. Winslow House and Stable | 50.3 | 0.0 | 0.0 | 50.3 | 55.4 | 0.0 | 0.0 | 55.4 |
| Historical-17 | Zion Evangelical Lutheran Church | 59.7 | 0.0 | 0.0 | 59.7 | 57.5 | 0.0 | 0.0 | 57.5 |
| Hospital-1 | Resurrection Medical Center | 65.1 | 0.0 | 0.0 | 65.1 | 59.7 | 0.0 | 0.0 | 59.7 |
| Hospital-2 | Vencor Hospital | 55.1 | 0.0 | 0.0 | 55.1 | 59.5 | 0.0 | 0.0 | 59.5 |
| Library-1 | Bensenville Community Library | 65.5 | 0.0 | 0.0 | 65.5 | 61.5 | 0.0 | 0.0 | 61.5 |

| Type-ID | Facility Name | Build Out (2013) Alt. C | | | | Build Out (2013) Alt. A | | | |
|---|---|---|---|---|---|---|---|---|---|
| | | Flt. | Rd.Rl. | Grnd | Total | Flt. | Rd.Rl. | Grnd | Total |
| Library-2 | Eisenhower Library | 60.9 | 0.0 | 0.0 | 60.9 | 61.9 | 0.0 | 0.0 | 61.9 |
| Library-3 | Itasca Community Library | 61.0 | 0.0 | 0.0 | 61.0 | 59.4 | 0.0 | 0.0 | 59.4 |
| Library-4 | Northlake Public Library | 57.6 | 0.0 | 0.0 | 57.6 | 61.2 | 0.0 | 0.0 | 61.2 |
| Library-5 | Schiller Park Public Library | 61.9 | 0.0 | 0.0 | 61.9 | 58.0 | 0.0 | 0.0 | 58.0 |
| Library-6 | Wood Dale Public Library | 65.3 | 0.0 | 0.0 | 65.3 | 63.3 | 0.0 | 0.0 | 63.3 |
| Nursing-4 | Arbor Of Itasca Inc | 61.9 | 0.0 | 0.0 | 61.9 | 59.5 | 0.0 | 0.0 | 59.5 |
| Nursing-1 | Bridgeway Of Bensenville | 60.0 | 0.0 | 48.2 | 60.3 | 58.8 | 0.0 | 40.7 | 58.9 |
| Nursing-6 | Concord Plaza Assisted Living Center | 58.7 | 0.0 | 0.0 | 58.7 | 62.5 | 0.0 | 0.0 | 62.5 |
| Nursing-5 | Norridge Nursing Center | 55.4 | 0.0 | 0.0 | 55.4 | 55.0 | 0.0 | 0.0 | 55.0 |
| Nursing-3 | Scallabrini Life Center | 57.4 | 0.0 | 0.0 | 57.4 | 63.4 | 0.0 | 0.0 | 63.4 |
| Nursing-2 | York Convalescent Center Lt | 54.6 | 0.0 | 0.0 | 54.6 | 56.3 | 0.0 | 0.0 | 56.3 |
| Park-69 | Administrative & Leisure Center | 56.8 | 0.0 | 41.6 | 56.9 | 67.9 | 0.0 | 39.7 | 67.9 |
| Park-29 | Andrews Park | 56.0 | 0.0 | 0.0 | 56.0 | 58.3 | 0.0 | 0.0 | 58.3 |
| Park-22 | Apache Park | 53.6 | 0.0 | 0.0 | 53.6 | 56.5 | 0.0 | 0.0 | 56.5 |
| Park-30 | Appleseed Park | 55.9 | 0.0 | 0.0 | 55.9 | 56.9 | 0.0 | 0.0 | 56.9 |
| Park-23 | Arndt Park | 53.2 | 0.0 | 0.0 | 53.2 | 56.5 | 0.0 | 0.0 | 56.5 |
| Park-31 | Audubon Park | 57.6 | 0.0 | 0.0 | 57.6 | 58.1 | 0.0 | 0.0 | 58.1 |
| Park-32 | Bartrum Park | 57.1 | 0.0 | 0.0 | 57.1 | 58.4 | 0.0 | 0.0 | 58.4 |
| Park-45 | Benson Park | 56.2 | 0.0 | 0.0 | 56.2 | 55.3 | 0.0 | 0.0 | 55.3 |
| Park-1 | Bretman Park | NA | NA | NA | NA | 61.9 | 0.0 | 44.4 | 62.0 |
| Park-66 | Brickton Park | 65.3 | 0.0 | 0.0 | 65.3 | 59.7 | 0.0 | 0.0 | 59.7 |
| Park-59 | Brookwood Park | 56.6 | 0.0 | 0.0 | 56.6 | 55.2 | 0.0 | 0.0 | 55.2 |
| Park-33 | Burbank Park | 58.9 | 0.0 | 0.0 | 58.9 | 58.6 | 0.0 | 0.0 | 58.6 |
| Park-53 | Centennial Park | 57.2 | 0.0 | 0.0 | 57.2 | 54.3 | 0.0 | 0.0 | 54.3 |
| Park-60 | Central Park | 68.8 | 0.0 | 0.0 | 68.8 | 65.4 | 0.0 | 0.0 | 65.4 |
| Park-46 | Clayson Park | 57.8 | 0.0 | 0.0 | 57.8 | 57.3 | 0.0 | 0.0 | 57.3 |
| Park-61 | Community Park | 62.9 | 0.0 | 0.0 | 62.9 | 61.3 | 0.0 | 0.0 | 61.3 |
| Park-47 | Country Club Park | 59.0 | 0.0 | 0.0 | 59.0 | 58.0 | 0.0 | 0.0 | 58.0 |
| Park-2 | DiOrio Park | 62.0 | 0.0 | 45.1 | 62.1 | 59.3 | 0.0 | 39.5 | 59.3 |
| Park-34 | Fairchild Park | 59.5 | 0.0 | 0.0 | 59.5 | 59.5 | 0.0 | 0.0 | 59.5 |
| Park-54 | Fairview Park | 66.9 | 0.0 | 0.0 | 66.9 | 65.4 | 0.0 | 0.0 | 65.4 |
| Park-48 | Franzen Park | 57.1 | 0.0 | 0.0 | 57.1 | 56.3 | 0.0 | 0.0 | 56.3 |
| Park-15 | Grandparents Park | 63.3 | 0.0 | 0.0 | 63.3 | 61.2 | 0.0 | 0.0 | 61.2 |
| Park-71 | Hawthorne Park | 55.6 | 0.0 | 0.0 | 55.6 | 63.4 | 0.0 | 0.0 | 63.4 |
| Park-72 | Iceland Park | 59.0 | 0.0 | 0.0 | 59.0 | 59.0 | 0.0 | 0.0 | 59.0 |
| Park-41 | James Park | 57.6 | 0.0 | 0.0 | 57.6 | 63.9 | 0.0 | 0.0 | 63.9 |
| Park-67 | Jaycee Park | 62.7 | 0.0 | 0.0 | 62.7 | 57.7 | 0.0 | 0.0 | 57.7 |
| Park-55 | Kennedy Park/Memorial Pool | 62.6 | 0.0 | 46.9 | 62.7 | 60.9 | 0.0 | 47.0 | 61.1 |
| Park-3 | Kremples Park | 56.2 | 0.0 | 0.0 | 56.2 | 57.3 | 0.0 | 0.0 | 57.3 |

| Type-ID | Facility Name | Build Out (2013) Alt. C | | | | Build Out (2013) Alt. A | | | |
|---|---|---|---|---|---|---|---|---|---|
| | | Flt. | Rd.Rl. | Grnd | Total | Flt. | Rd.Rl. | Grnd | Total |
| Park-24 | Lake Park | 52.6 | 0.0 | 45.6 | 53.4 | 57.2 | 0.0 | 42.3 | 57.3 |
| Park-73 | Linden Park | 56.9 | 0.0 | 0.0 | 56.9 | 64.9 | 0.0 | 0.0 | 64.9 |
| Park-4 | Lions Park | 63.2 | 0.0 | 46.4 | 63.3 | 60.1 | 0.0 | 40.9 | 60.2 |
| Park-35 | Lions Park | 56.2 | 0.0 | 0.0 | 56.2 | 56.9 | 0.0 | 0.0 | 56.9 |
| Park-62 | Lionwood Park | 62.6 | 0.0 | 0.0 | 62.6 | 59.2 | 0.0 | 0.0 | 59.2 |
| Park-25 | McKay Neils Park | 53.0 | 0.0 | 0.0 | 53.0 | 57.5 | 0.0 | 0.0 | 57.5 |
| Park-36 | Muir Park | 59.7 | 0.0 | 0.0 | 59.7 | 60.4 | 0.0 | 0.0 | 60.4 |
| Park-16 | Mulberry Point Park | 64.5 | 0.0 | 0.0 | 64.5 | 59.3 | 0.0 | 0.0 | 59.3 |
| Park-17 | Myrtle Point Park | 60.2 | 0.0 | 0.0 | 60.2 | 55.9 | 0.0 | 0.0 | 55.9 |
| Park-52 | Norridge Park | 62.0 | 0.0 | 0.0 | 62.0 | 64.7 | 0.0 | 0.0 | 64.7 |
| Park-42 | North Park | 58.8 | 0.0 | 44.1 | 58.9 | 61.4 | 0.0 | 43.9 | 61.5 |
| Park-56 | North Village Park | 70.0 | 0.0 | 0.0 | 70.0 | 66.3 | 0.0 | 0.0 | 66.3 |
| Park-18 | Norwood Circle Park | 63.7 | 0.0 | 0.0 | 63.7 | 58.5 | 0.0 | 0.0 | 58.5 |
| Park-19 | Norwood Park | 64.2 | 0.0 | 0.0 | 64.2 | 59.7 | 0.0 | 0.0 | 59.7 |
| Park-37 | Olmstead Park | 59.6 | 0.0 | 0.0 | 59.6 | 58.1 | 0.0 | 0.0 | 58.1 |
| Park-20 | Oriole Park | 64.1 | 0.0 | 0.0 | 64.1 | 60.5 | 0.0 | 0.0 | 60.5 |
| Park-38 | Osborn Park | 55.7 | 0.0 | 0.0 | 55.7 | 61.1 | 0.0 | 0.0 | 61.1 |
| Park-49 | Peacoak Park | 58.3 | 0.0 | 0.0 | 58.3 | 57.7 | 0.0 | 0.0 | 57.7 |
| Park-75 | Pine Park | 57.4 | 0.0 | 0.0 | 57.4 | 57.4 | 0.0 | 0.0 | 57.4 |
| Park-5 | Pines Park | 58.3 | 0.0 | 0.0 | 58.3 | 56.4 | 0.0 | 0.0 | 56.4 |
| Park-6 | Poplar Park | 68.1 | 0.0 | 0.0 | 68.1 | 63.7 | 0.0 | 0.0 | 63.7 |
| Park-76 | Robinson and Crusoe Park | 57.8 | 0.0 | 0.0 | 57.8 | 56.1 | 0.0 | 0.0 | 56.1 |
| Park-7 | Rose Park | 55.7 | 0.0 | 0.0 | 55.7 | 57.0 | 0.0 | 0.0 | 57.0 |
| Park-77 | Ruby-Addison Park | 58.3 | 0.0 | 0.0 | 58.3 | 59.1 | 0.0 | 0.0 | 59.1 |
| Park-28 | Salt Creek Park | 60.0 | 0.0 | 0.0 | 60.0 | 56.4 | 0.0 | 0.0 | 56.4 |
| Park-39 | Sanders Park | 57.0 | 0.0 | 0.0 | 57.0 | 58.9 | 0.0 | 0.0 | 58.9 |
| Park-50 | Schiller Park | 64.2 | 0.0 | 0.0 | 64.2 | 61.8 | 0.0 | 0.0 | 61.8 |
| Park-8 | Schuster Park | NA | NA | NA | NA | 62.7 | 0.0 | 45.7 | 62.8 |
| Park-26 | Seminole Park | 59.0 | 0.0 | 47.7 | 59.3 | 58.5 | 0.0 | 44.4 | 58.7 |
| Park-68 | Southwest Park | 64.2 | 0.0 | 0.0 | 64.2 | 59.6 | 0.0 | 0.0 | 59.6 |
| Park-43 | St. Rosalie's Kiddie Park | 57.2 | 0.0 | 0.0 | 57.2 | 57.7 | 0.0 | 0.0 | 57.7 |
| Park-57 | Stalica Park | 60.9 | 0.0 | 0.0 | 60.9 | 57.6 | 0.0 | 0.0 | 57.6 |
| Park-21 | Summerdale Park | 60.5 | 0.0 | 0.0 | 60.5 | 58.8 | 0.0 | 0.0 | 58.8 |
| Park-9 | Sunrise Park | 59.9 | 0.0 | 47.0 | 60.1 | 59.4 | 0.0 | 41.7 | 59.5 |
| Park-10 | Sunset Park | 63.7 | 0.0 | 45.7 | 63.8 | 60.7 | 0.0 | 40.0 | 60.7 |
| Park-44 | Tot Park | 56.7 | 0.0 | 0.0 | 56.7 | 57.2 | 0.0 | 0.0 | 57.2 |
| Park-40 | Udall Park | 56.2 | 0.0 | 0.0 | 56.2 | 64.0 | 0.0 | 0.0 | 64.0 |
| Park-11 | Varble Park/Water Park & Golf Waters | 61.5 | 0.0 | 0.0 | 61.5 | 58.6 | 0.0 | 0.0 | 58.6 |
| Park-63 | Veteran's Memorial Park | 63.9 | 0.0 | 0.0 | 63.9 | 60.9 | 0.0 | 0.0 | 60.9 |

| Type-ID | Facility Name | Build Out (2013) Alt. C | | | | Build Out (2013) Alt. A | | | |
|---|---|---|---|---|---|---|---|---|---|
| | | Flt. | Rd.Rl. | Grnd | Total | Flt. | Rd.Rl. | Grnd | Total |
| Park-12 | Veterans Park | 66.0 | 0.0 | 47.4 | 66.1 | 62.0 | 0.0 | 41.2 | 62.0 |
| Park-51 | Washington Park | 62.4 | 0.0 | 0.0 | 62.4 | 60.1 | 0.0 | 0.0 | 60.1 |
| Park-64 | White Oak Park | 61.6 | 0.0 | 0.0 | 61.6 | 57.0 | 0.0 | 0.0 | 57.0 |
| Park-27 | Winnebago Park | 50.3 | 0.0 | 0.0 | 50.3 | 55.1 | 0.0 | 0.0 | 55.1 |
| Park-58 | Wm. M. Dooley Memorial Park | 66.8 | 0.0 | 52.9 | 67.0 | 63.9 | 0.0 | 54.0 | 64.3 |
| Park-65 | Wood Dale Water Park | 65.0 | 0.0 | 0.0 | 65.0 | 61.8 | 0.0 | 0.0 | 61.8 |
| Park-13 | Woodcrest Park | 59.8 | 0.0 | 0.0 | 59.8 | 56.2 | 0.0 | 0.0 | 56.2 |
| Park-14 | Woodside Park | 59.5 | 0.0 | 0.0 | 59.5 | 56.8 | 0.0 | 0.0 | 56.8 |
| School-22 | Algonquin Middle School | 51.0 | 0.0 | 0.0 | 51.0 | 55.7 | 0.0 | 0.0 | 55.7 |
| School-65 | Alternative Resource Center Arc | 59.6 | 0.0 | 0.0 | 59.6 | 57.9 | 0.0 | 0.0 | 57.9 |
| School-23 | Angel Town Private School | 56.8 | 0.0 | 42.3 | 57.0 | 62.6 | 0.0 | 39.9 | 62.6 |
| School-1 | Blackhawk Middle School | 61.5 | 0.0 | 0.0 | 61.5 | 59.0 | 0.0 | 0.0 | 59.0 |
| School-9 | Brickton Montessori School | 64.3 | 0.0 | 0.0 | 64.3 | 62.5 | 0.0 | 0.0 | 62.5 |
| School-2 | Chippewa Elem School | 60.4 | 0.0 | 47.1 | 60.6 | 58.6 | 0.0 | 40.2 | 58.7 |
| School-41 | Churchville Junior High School | 55.1 | 0.0 | 0.0 | 55.1 | 58.1 | 0.0 | 0.0 | 58.1 |
| School-34 | Clearmont Elem School | 59.9 | 0.0 | 0.0 | 59.9 | 59.3 | 0.0 | 0.0 | 59.3 |
| School-42 | Conrad Fischer Elementary School | 56.3 | 0.0 | 0.0 | 56.3 | 60.8 | 0.0 | 0.0 | 60.8 |
| School-24 | Devonshire School | 57.3 | 0.0 | 0.0 | 57.3 | 58.7 | 0.0 | 0.0 | 58.7 |
| School-10 | Dirksen Elem School | 61.3 | 0.0 | 0.0 | 61.3 | 63.3 | 0.0 | 0.0 | 63.3 |
| School-54 | Divine Savior School | 58.1 | 0.0 | 0.0 | 58.1 | 57.3 | 0.0 | 0.0 | 57.3 |
| School-75 | Early Childhood Education Center | 65.8 | 0.0 | 0.0 | 65.8 | 63.7 | 0.0 | 0.0 | 63.7 |
| School-43 | East Leyden High School | 57.7 | 0.0 | 0.0 | 57.7 | 57.9 | 0.0 | 0.0 | 57.9 |
| School-11 | Edison Elem Regional Gifted Cntr | 59.2 | 0.0 | 0.0 | 59.2 | 55.3 | 0.0 | 0.0 | 55.3 |
| School-35 | Elk Grove High School | 59.1 | 0.0 | 0.0 | 59.1 | 58.5 | 0.0 | 0.0 | 58.5 |
| School-48 | Elmer H. Franzen Elementary School | 56.9 | 0.0 | 0.0 | 56.9 | 56.5 | 0.0 | 0.0 | 56.5 |
| School-44 | Enger School | 56.2 | 0.0 | 0.0 | 56.2 | 62.2 | 0.0 | 0.0 | 62.2 |
| School-49 | F.E. Peacock Junior High School | 58.6 | 0.0 | 0.0 | 58.6 | 58.1 | 0.0 | 0.0 | 58.1 |
| School-3 | Fenton High School | 64.5 | 0.0 | 0.0 | 64.5 | 60.1 | 0.0 | 0.0 | 60.1 |
| School-25 | Forest Elem School | 50.8 | 0.0 | 0.0 | 50.8 | 56.3 | 0.0 | 0.0 | 56.3 |
| School-26 | Friendship Jr High School | 58.3 | 0.0 | 0.0 | 58.3 | 59.6 | 0.0 | 0.0 | 59.6 |
| School-12 | Garvy Elem School | 58.5 | 0.0 | 0.0 | 58.5 | 59.0 | 0.0 | 0.0 | 59.0 |
| School-66 | George Washington Elem School | 61.6 | 0.0 | 0.0 | 61.6 | 54.7 | 0.0 | 0.0 | 54.7 |
| School-36 | Grove Jr High School | 57.8 | 0.0 | 0.0 | 57.8 | 57.9 | 0.0 | 0.0 | 57.9 |
| School-76 | Holy Ghost School | 62.4 | 0.0 | 0.0 | 62.4 | 58.5 | 0.0 | 0.0 | 58.5 |
| School-13 | Immaculate Conception School | 65.5 | 0.0 | 0.0 | 65.5 | 60.5 | 0.0 | 0.0 | 60.5 |
| School-27 | Iroquois Community School | 57.1 | 0.0 | 42.6 | 57.3 | 65.1 | 0.0 | 40.3 | 65.1 |
| School-55 | J Giles Elem School | 56.3 | 0.0 | 0.0 | 56.3 | 55.7 | 0.0 | 0.0 | 55.7 |
| School-56 | Jfh Educational Academy, Inc | 54.3 | 0.0 | 0.0 | 54.3 | 54.8 | 0.0 | 0.0 | 54.8 |
| School-70 | John F Kennedy Elem School | 61.4 | 0.0 | 45.9 | 61.5 | 61.6 | 0.0 | 45.8 | 61.7 |

| Type-ID | Facility Name | Build Out (2013) Alt. C | | | | Build Out (2013) Alt. A | | | |
|---|---|---|---|---|---|---|---|---|---|
| | | Flt. | Rd.Rl. | Grnd | Total | Flt. | Rd.Rl. | Grnd | Total |
| School-57 | Leigh Elementary | 63.6 | 0.0 | 0.0 | 63.6 | 64.2 | 0.0 | 0.0 | 64.2 |
| School-71 | Lincoln Middle School | 58.5 | 0.0 | 0.0 | 58.5 | 54.4 | 0.0 | 0.0 | 54.4 |
| School-50 | Lutheran School Of St Luke | 61.4 | 0.0 | 0.0 | 61.4 | 58.9 | 0.0 | 0.0 | 58.9 |
| School-37 | Lutheran School Of The Holy Spirit | 55.6 | 0.0 | 0.0 | 55.6 | 56.6 | 0.0 | 0.0 | 56.6 |
| School-67 | Maine South High School | 62.3 | 0.0 | 0.0 | 62.3 | 55.9 | 0.0 | 0.0 | 55.9 |
| School-28 | Maine West High School | 50.5 | 0.0 | 0.0 | 50.5 | 58.4 | 0.0 | 0.0 | 58.4 |
| School-46 | Maple Park Academy | 57.8 | 0.0 | 0.0 | 57.8 | 58.4 | 0.0 | 0.0 | 58.4 |
| School-68 | Mary Seat Of Wisdom | 59.9 | 0.0 | 0.0 | 59.9 | 57.0 | 0.0 | 0.0 | 57.0 |
| School-4 | Mohawk Elem School | 69.5 | 0.0 | 0.0 | 69.5 | 63.9 | 0.0 | 0.0 | 63.9 |
| School-51 | New Morning Childrens House | 59.4 | 0.0 | 0.0 | 59.4 | 58.5 | 0.0 | 0.0 | 58.5 |
| School-45 | North Elem School | 57.2 | 0.0 | 0.0 | 57.2 | 57.5 | 0.0 | 0.0 | 57.5 |
| School-14 | Norwood Park Elem School | 63.5 | 0.0 | 0.0 | 63.5 | 58.3 | 0.0 | 0.0 | 58.3 |
| School-77 | Oakbrook Elem School | 60.9 | 0.0 | 0.0 | 60.9 | 56.6 | 0.0 | 0.0 | 56.6 |
| School-29 | Orchard Place Elem School | 67.9 | 0.0 | 45.2 | 67.9 | 61.7 | 0.0 | 42.4 | 61.8 |
| School-15 | Oriole Park Elem School | 61.6 | 0.0 | 0.0 | 61.6 | 59.2 | 0.0 | 0.0 | 59.2 |
| School-30 | Our Lady Of Destiny Elem. South | 51.9 | 0.0 | 0.0 | 51.9 | 55.9 | 0.0 | 0.0 | 55.9 |
| School-16 | Our Savior Lutheran | 61.5 | 0.0 | 0.0 | 61.5 | 56.8 | 0.0 | 0.0 | 56.8 |
| School-60 | Parkview Baptist Academy | 57.8 | 0.0 | 0.0 | 57.8 | 61.2 | 0.0 | 0.0 | 61.2 |
| School-58 | Pennoyer Elem School | 60.7 | 0.0 | 0.0 | 60.7 | 61.6 | 0.0 | 0.0 | 61.6 |
| School-31 | Plainfield Elem School | 50.4 | 0.0 | 0.0 | 50.4 | 57.3 | 0.0 | 0.0 | 57.3 |
| School-38 | Queen Of The Rosary School | 58.5 | 0.0 | 0.0 | 58.5 | 59.6 | 0.0 | 0.0 | 59.6 |
| School-17 | Resurrection High School | 62.2 | 0.0 | 0.0 | 62.2 | 57.1 | 0.0 | 0.0 | 57.1 |
| School-39 | Ridge Family Center For Learning | 56.7 | 0.0 | 0.0 | 56.7 | 57.5 | 0.0 | 0.0 | 57.5 |
| School-59 | Ridgewood Comm High School | 58.3 | 0.0 | 0.0 | 58.3 | 57.9 | 0.0 | 0.0 | 57.9 |
| School-69 | Rosemont Elem School | 67.4 | 0.0 | 0.0 | 67.4 | 64.5 | 0.0 | 0.0 | 64.5 |
| School-61 | Roy Elem School | 57.9 | 0.0 | 0.0 | 57.9 | 63.3 | 0.0 | 0.0 | 63.3 |
| School-40 | Rupley Elem School | 56.0 | 0.0 | 0.0 | 56.0 | 58.5 | 0.0 | 0.0 | 58.5 |
| School-18 | Socrates School | 67.1 | 0.0 | 0.0 | 67.1 | 63.2 | 0.0 | 0.0 | 63.2 |
| School-32 | South Elem School | 52.1 | 0.0 | 0.0 | 52.1 | 55.4 | 0.0 | 0.0 | 55.4 |
| School-72 | St Beatrice School | 63.3 | 0.0 | 0.0 | 63.3 | 59.2 | 0.0 | 0.0 | 59.2 |
| School-5 | St Charles Borromeo | 55.3 | 0.0 | 0.0 | 55.3 | 57.4 | 0.0 | 0.0 | 57.4 |
| School-19 | St Eugene | 59.5 | 0.0 | 0.0 | 59.5 | 61.4 | 0.0 | 0.0 | 61.4 |
| School-62 | St John Vianney School | 57.4 | 0.0 | 0.0 | 57.4 | 60.8 | 0.0 | 0.0 | 60.8 |
| School-73 | St Maria Goretti School | 59.9 | 0.0 | 44.6 | 60.0 | 61.1 | 0.0 | 44.4 | 61.2 |
| School-20 | St Paul Lutheran | 66.7 | 0.0 | 0.0 | 66.7 | 62.8 | 0.0 | 0.0 | 62.8 |
| School-52 | St Peter The Apostle Sch | 58.8 | 0.0 | 0.0 | 58.8 | 58.2 | 0.0 | 0.0 | 58.2 |
| School-33 | St Zachary School | 58.0 | 0.0 | 0.0 | 58.0 | 58.8 | 0.0 | 0.0 | 58.8 |
| School-21 | Taft High School | 64.0 | 0.0 | 0.0 | 64.0 | 59.7 | 0.0 | 0.0 | 59.7 |
| School-7 | Tioga School Special Education | 60.9 | 0.0 | 45.6 | 61.0 | 58.6 | 0.0 | 39.7 | 58.7 |

| Type-ID | Facility Name | Build Out (2013) Alt. C | | | | Build Out (2013) Alt. A | | | |
|---|---|---|---|---|---|---|---|---|---|
| | | Flt. | Rd.Rl. | Grnd | Total | Flt. | Rd.Rl. | Grnd | Total |
| School-47 | Union Ridge Elem School | 59.8 | 0.0 | 0.0 | 59.8 | 61.8 | 0.0 | 0.0 | 61.8 |
| School-8 | W A Johnson Elem School | 60.5 | 0.0 | 0.0 | 60.5 | 57.9 | 0.0 | 0.0 | 57.9 |
| School-74 | Washington Elem School | 69.2 | 0.0 | 0.0 | 69.2 | 69.1 | 0.0 | 0.0 | 69.1 |
| School-53 | Washington Elementary School | 47.4 | 0.0 | 0.0 | 47.4 | 56.8 | 0.0 | 0.0 | 56.8 |
| School-63 | West Leyden High School | 61.6 | 0.0 | 0.0 | 61.6 | 66.2 | 0.0 | 0.0 | 66.2 |
| School-64 | Westdale Elem School | 58.4 | 0.0 | 0.0 | 58.4 | 64.3 | 0.0 | 0.0 | 64.3 |
| School-78 | Westview Elem School | 59.2 | 0.0 | 0.0 | 59.2 | 57.1 | 0.0 | 0.0 | 57.1 |
| School-79 | Wood Dale Jr High School | 64.8 | 0.0 | 0.0 | 64.8 | 63.0 | 0.0 | 0.0 | 63.0 |
| Worship-48 | 1st Baptist Church of Elk Grove Village | 57.0 | 0.0 | 0.0 | 57.0 | 58.9 | 0.0 | 0.0 | 58.9 |
| Worship-68 | Acacia Park Evangelical Lutheran church | 61.7 | 0.0 | 0.0 | 61.7 | 63.4 | 0.0 | 0.0 | 63.4 |
| Worship-21 | All Saints Polish National Catholic Church | 68.0 | 0.0 | 0.0 | 68.0 | 63.0 | 0.0 | 0.0 | 63.0 |
| Worship-56 | Assembly God Hammond Church | 54.6 | 0.0 | 0.0 | 54.6 | 58.0 | 0.0 | 0.0 | 58.0 |
| Worship-2 | Baptist General Conference | 51.2 | 0.0 | 0.0 | 51.2 | 58.1 | 0.0 | 0.0 | 58.1 |
| Worship-3 | Bensenville Bible Church | 61.0 | 0.0 | 47.0 | 61.2 | 59.0 | 0.0 | 40.5 | 59.1 |
| Worship-4 | Bensenville United Methodist Church | 60.5 | 0.0 | 0.0 | 60.5 | 58.1 | 0.0 | 0.0 | 58.1 |
| Worship-63 | Bethany Baptist Church | 58.9 | 0.0 | 0.0 | 58.9 | 63.2 | 0.0 | 0.0 | 63.2 |
| Worship-65 | Bethany United Methdst Church | 59.6 | 0.0 | 0.0 | 59.6 | 58.7 | 0.0 | 0.0 | 58.7 |
| Worship-22 | Bethel Community Church | 58.7 | 0.0 | 0.0 | 58.7 | 61.1 | 0.0 | 0.0 | 61.1 |
| Worship-72 | Bethel Fellowship Church | 57.0 | 0.0 | 0.0 | 57.0 | 60.3 | 0.0 | 0.0 | 60.3 |
| Worship-38 | Brentwood Baptist Church | 56.0 | 0.0 | 0.0 | 56.0 | 56.1 | 0.0 | 0.0 | 56.1 |
| Worship-5 | Calvary Baptist Church | 60.1 | 0.0 | 47.3 | 60.3 | 59.6 | 0.0 | 42.3 | 59.7 |
| Worship-84 | Calvary Evangelical Lutheran Church | 61.3 | 0.0 | 0.0 | 61.3 | 57.0 | 0.0 | 0.0 | 57.0 |
| Worship-39 | Calvary Korean Baptist Church | 51.1 | 0.0 | 0.0 | 51.1 | 58.1 | 0.0 | 0.0 | 58.1 |
| Worship-57 | Chicago Church Of Christ Inc | 54.8 | 0.0 | 0.0 | 54.8 | 59.0 | 0.0 | 0.0 | 59.0 |
| Worship-85 | Christian Congregation | 55.8 | 0.0 | 0.0 | 55.8 | 55.0 | 0.0 | 0.0 | 55.0 |
| Worship-66 | Christian Fellowship Church | 58.8 | 0.0 | 0.0 | 58.8 | 57.1 | 0.0 | 0.0 | 57.1 |
| Worship-40 | Church of Christ | 51.9 | 0.0 | 0.0 | 51.9 | 55.4 | 0.0 | 0.0 | 55.4 |
| Worship-69 | Church of Our Savior | 63.1 | 0.0 | 0.0 | 63.1 | 64.5 | 0.0 | 0.0 | 64.5 |
| Worship-23 | Church Of The Full Gospel Inc | 60.4 | 0.0 | 0.0 | 60.4 | 56.1 | 0.0 | 0.0 | 56.1 |
| Worship-6 | Cornerstone Christian Assemably | 58.4 | 0.0 | 0.0 | 58.4 | 62.2 | 0.0 | 0.0 | 62.2 |
| Worship-70 | Divine Savior | 57.8 | 0.0 | 0.0 | 57.8 | 57.1 | 0.0 | 0.0 | 57.1 |
| Worship-49 | Elk Grove Presbyterian Church | 58.6 | 0.0 | 0.0 | 58.6 | 59.6 | 0.0 | 0.0 | 59.6 |
| Worship-58 | Elmhurst Korean Presbyterian Church | 55.2 | 0.0 | 0.0 | 55.2 | 58.0 | 0.0 | 0.0 | 58.0 |
| Worship-59 | Espirity Santo Episcopal Church | 56.6 | 0.0 | 0.0 | 56.6 | 60.3 | 0.0 | 0.0 | 60.3 |
| Worship-50 | Evangelical Free Church | 56.3 | 0.0 | 0.0 | 56.3 | 53.8 | 0.0 | 0.0 | 53.8 |
| Worship-60 | Faith Christian Center | 56.4 | 0.0 | 0.0 | 56.4 | 55.6 | 0.0 | 0.0 | 55.6 |
| Worship-86 | First Baptist Church- Wood Dale | 59.9 | 0.0 | 0.0 | 59.9 | 56.5 | 0.0 | 0.0 | 56.5 |
| Worship-24 | First Korean Presbyterian Church | 61.3 | 0.0 | 0.0 | 61.3 | 58.7 | 0.0 | 0.0 | 58.7 |
| Worship-41 | First Presbyterian Church | 54.8 | 0.0 | 0.0 | 54.8 | 61.3 | 0.0 | 0.0 | 61.3 |

| Type-ID | Facility Name | Build Out (2013) Alt. C | | | | Build Out (2013) Alt. A | | | |
|---|---|---|---|---|---|---|---|---|---|
| | | Flt. | Rd.Rl. | Grnd | Total | Flt. | Rd.Rl. | Grnd | Total |
| Worship-7 | first Spanish Baptist Church | 67.8 | 0.0 | 0.0 | 67.8 | 65.2 | 0.0 | 0.0 | 65.2 |
| Worship-51 | Gethsemane Presbyterian Church | 55.8 | 0.0 | 0.0 | 55.8 | 57.0 | 0.0 | 0.0 | 57.0 |
| Worship-42 | Good Shepherd Lutheran Church | 51.9 | 0.0 | 0.0 | 51.9 | 56.5 | 0.0 | 0.0 | 56.5 |
| Worship-81 | Grace Community Evangelical | 62.9 | 0.0 | 0.0 | 62.9 | 58.5 | 0.0 | 0.0 | 58.5 |
| Worship-8 | Grace Gospel Ctr. | 57.8 | 0.0 | 0.0 | 57.8 | 55.4 | 0.0 | 0.0 | 55.4 |
| Worship-9 | Grace Lutheran Church | 50.8 | 0.0 | 0.0 | 50.8 | 52.8 | 0.0 | 0.0 | 52.8 |
| Worship-67 | Hanmee Presbyterian Church | 55.1 | 0.0 | 0.0 | 55.1 | 53.6 | 0.0 | 0.0 | 53.6 |
| Worship-25 | Holy Resurrection Church | 67.6 | 0.0 | 0.0 | 67.6 | 63.5 | 0.0 | 0.0 | 63.5 |
| Worship-73 | Iglesia Bautista Hispana | 57.8 | 0.0 | 0.0 | 57.8 | 61.6 | 0.0 | 0.0 | 61.6 |
| Worship-10 | Immanuel United Church-Christ | 55.5 | 0.0 | 0.0 | 55.5 | 54.4 | 0.0 | 0.0 | 54.4 |
| Worship-82 | International Christian Assembly of God | 63.4 | 0.0 | 0.0 | 63.4 | 58.9 | 0.0 | 0.0 | 58.9 |
| Worship-11 | Jesus Alive Church | 64.6 | 0.0 | 0.0 | 64.6 | 60.1 | 0.0 | 0.0 | 60.1 |
| Worship-43 | Korean Philippi Presbyterian | 56.6 | 0.0 | 42.2 | 56.8 | 61.4 | 0.0 | 39.8 | 61.4 |
| Worship-52 | Lutheran Church of the Holy Spirit | 56.7 | 0.0 | 0.0 | 56.7 | 57.3 | 0.0 | 0.0 | 57.3 |
| Worship-12 | Manav Seva Mandir | 64.7 | 0.0 | 0.0 | 64.7 | 61.1 | 0.0 | 0.0 | 61.1 |
| Worship-79 | Mary Seat of Wisdom Church | 61.6 | 0.0 | 0.0 | 61.6 | 57.8 | 0.0 | 0.0 | 57.8 |
| Worship-61 | Mt. Calvary Lutheran Church | 55.9 | 0.0 | 0.0 | 55.9 | 61.9 | 0.0 | 0.0 | 61.9 |
| Worship-64 | Northside Arabic Church | 60.6 | 0.0 | 0.0 | 60.6 | 61.2 | 0.0 | 0.0 | 61.2 |
| Worship-26 | Norwood Park Evangelical Lutheran Church | 64.1 | 0.0 | 0.0 | 64.1 | 58.9 | 0.0 | 0.0 | 58.9 |
| Worship-27 | Our Lady Mother Of Church | 65.5 | 0.0 | 0.0 | 65.5 | 65.4 | 0.0 | 0.0 | 65.4 |
| Worship-28 | Our Savior Lutheran Church Of Norwood | 60.7 | 0.0 | 0.0 | 60.7 | 56.3 | 0.0 | 0.0 | 56.3 |
| Worship-29 | Our Saviors English Lutheran Church | 62.0 | 0.0 | 0.0 | 62.0 | 57.2 | 0.0 | 0.0 | 57.2 |
| Worship-74 | Parkview Baptist Church | 57.6 | 0.0 | 0.0 | 57.6 | 61.0 | 0.0 | 0.0 | 61.0 |
| Worship-13 | Peace Church United Church-Christ | 63.3 | 0.0 | 41.5 | 63.3 | 60.3 | 0.0 | 38.4 | 60.3 |
| Worship-44 | Phat Bao Temple | 52.6 | 0.0 | 0.0 | 52.6 | 55.8 | 0.0 | 0.0 | 55.8 |
| Worship-53 | Queen of the Rosary Church | 56.1 | 0.0 | 0.0 | 56.1 | 57.0 | 0.0 | 0.0 | 57.0 |
| Worship-14 | Sam Mool United Methodist Church/St. John's United | 68.5 | 0.0 | 0.0 | 68.5 | 65.7 | 0.0 | 0.0 | 65.7 |
| Worship-30 | Sisters of Charity BVM | 59.6 | 0.0 | 0.0 | 59.6 | 61.1 | 0.0 | 0.0 | 61.1 |
| Worship-31 | Sisters of the Living Word | 60.5 | 0.0 | 0.0 | 60.5 | 61.5 | 0.0 | 0.0 | 61.5 |
| Worship-80 | South Park Church | 59.2 | 0.0 | 0.0 | 59.2 | 56.1 | 0.0 | 0.0 | 56.1 |
| Worship-32 | St Albans Episcopal Church | 58.8 | 0.0 | 0.0 | 58.8 | 55.0 | 0.0 | 0.0 | 55.0 |
| Worship-33 | St Andrew Presbyterian Church | 59.5 | 0.0 | 0.0 | 59.5 | 59.4 | 0.0 | 0.0 | 59.4 |
| Worship-34 | St James Lutheran Church | 58.5 | 0.0 | 0.0 | 58.5 | 60.6 | 0.0 | 0.0 | 60.6 |
| Worship-35 | St Josephs Ukrainian Church | 61.4 | 0.0 | 0.0 | 61.4 | 66.7 | 0.0 | 0.0 | 66.7 |
| Worship-36 | St Paul Evangelical Ltheran Church | 66.4 | 0.0 | 0.0 | 66.4 | 62.5 | 0.0 | 0.0 | 62.5 |
| Worship-37 | St Sophia Ukrainian Church | 60.4 | 0.0 | 0.0 | 60.4 | 58.3 | 0.0 | 0.0 | 58.3 |
| Worship-15 | St. Alexis | 62.7 | 0.0 | 35.2 | 62.7 | 59.8 | 0.0 | 32.4 | 59.8 |

| Type-ID | Facility Name | Build Out (2013) Alt. C | | | | Build Out (2013) Alt. A | | | |
|---|---|---|---|---|---|---|---|---|---|
| | | Flt. | Rd.Rl. | Grnd | Total | Flt. | Rd.Rl. | Grnd | Total |
| Worship-83 | St. Beatrice Church | 63.6 | 0.0 | 0.0 | 63.6 | 59.2 | 0.0 | 0.0 | 59.2 |
| Worship-16 | St. Bede's Episcopal Church | 61.4 | 0.0 | 0.0 | 61.4 | 58.2 | 0.0 | 0.0 | 58.2 |
| Worship-17 | St. Charles Borromeo | 55.5 | 0.0 | 0.0 | 55.5 | 57.4 | 0.0 | 0.0 | 57.4 |
| Worship-75 | St. John the Baptist Melkite Catholic Church | 56.3 | 0.0 | 0.0 | 56.3 | 59.2 | 0.0 | 0.0 | 59.2 |
| Worship-76 | St. John Vianney Church | 57.3 | 0.0 | 0.0 | 57.3 | 60.6 | 0.0 | 0.0 | 60.6 |
| Worship-54 | St. Nicholas Episcopal Church | 60.6 | 0.0 | 0.0 | 60.6 | 59.2 | 0.0 | 0.0 | 59.2 |
| Worship-62 | St. Paul's United Church of Christ | 57.0 | 0.0 | 0.0 | 57.0 | 59.3 | 0.0 | 0.0 | 59.3 |
| Worship-87 | St. Peter's Latvian Lutheran Church | 57.6 | 0.0 | 0.0 | 57.6 | 55.7 | 0.0 | 0.0 | 55.7 |
| Worship-77 | St. Peter's Syrian Orthodox Church | 56.4 | 0.0 | 0.0 | 56.4 | 60.9 | 0.0 | 0.0 | 60.9 |
| Worship-45 | St. Stephen Catholic Church | 51.6 | 0.0 | 0.0 | 51.6 | 55.8 | 0.0 | 0.0 | 55.8 |
| Worship-46 | St. Zachary Catholic Church | 58.0 | 0.0 | 0.0 | 58.0 | 58.7 | 0.0 | 0.0 | 58.7 |
| Worship-1 | Sunnyplace Church Of God | 56.8 | 0.0 | 0.0 | 56.8 | 54.2 | 0.0 | 0.0 | 54.2 |
| Worship-47 | Trinity Lutheran Church | 51.4 | 0.0 | 0.0 | 51.4 | 55.9 | 0.0 | 0.0 | 55.9 |
| Worship-78 | Trinity Presbyterian Church | 63.0 | 0.0 | 0.0 | 63.0 | 68.2 | 0.0 | 0.0 | 68.2 |
| Worship-18 | True Jesus Church | 58.4 | 0.0 | 0.0 | 58.4 | 56.4 | 0.0 | 0.0 | 56.4 |
| Worship-19 | Ukranian Pentecostal Church | 58.5 | 0.0 | 0.0 | 58.5 | 62.3 | 0.0 | 0.0 | 62.3 |
| Worship-55 | Wesleyan Community Church | 56.7 | 0.0 | 0.0 | 56.7 | 58.7 | 0.0 | 0.0 | 58.7 |
| Worship-20 | Zion Evangelical Lutheran Church | 64.8 | 0.0 | 0.0 | 64.8 | 67.1 | 0.0 | 0.0 | 67.1 |

**Table 5 Build Out+5 (2018) Composite Noise Levels for All Noise-Sensitive Facilities**

| Type-ID | Facility Name | Build Out (2018) Alt. C | | | | Build Out (2018) Alt. A | | | |
|---|---|---|---|---|---|---|---|---|---|
| | | Flt. | Rd.Rl. | Grnd | Total | Flt. | Rd.Rl. | Grnd | Total |
| College-2 | De Paul University | 61.2 | 0.0 | 0.0 | 61.2 | 59.4 | 0.0 | 0.0 | 59.4 |
| College-3 | Mac Cormac College Inc | 55.2 | 0.0 | 0.0 | 55.2 | 52.8 | 0.0 | 0.0 | 52.8 |
| College-1 | Robert Morris College | 64.4 | 0.0 | 0.0 | 64.4 | 63.7 | 0.0 | 0.0 | 63.7 |
| College-4 | Westwood College of Technology | 72.7 | 0.0 | 61.5 | 73.0 | 71.4 | 0.0 | 63.3 | 72.0 |
| Historical-67 | 1 Ovaltine Court Building | 54.4 | 0.0 | 0.0 | 54.4 | 53.2 | 0.0 | 0.0 | 53.2 |
| Historical-73 | Addison Historical District | 57.2 | 0.0 | 0.0 | 57.2 | 53.9 | 0.0 | 0.0 | 53.9 |
| Historical-101 | Albert Soffel House | 50.9 | 0.0 | 0.0 | 50.9 | 55.3 | 0.0 | 0.0 | 55.3 |
| Historical-129 | Alexander Robinson House | 64.1 | 0.0 | 0.0 | 64.1 | 61.9 | 0.0 | 0.0 | 61.9 |
| Historical-68 | Ardmore Avenue Train Station | 54.7 | 0.0 | 0.0 | 54.7 | 54.3 | 0.0 | 0.0 | 54.3 |
| Historical-80 | Arthur Heurtley House | 50.6 | 0.0 | 0.0 | 50.6 | 52.9 | 0.0 | 0.0 | 52.9 |
| Historical-123 | August Schwerdtfeger's Law Office | 66.2 | 0.0 | 49.0 | 66.3 | 61.5 | 0.0 | 41.9 | 61.5 |
| Historical-77 | Austin Historic District | 50.8 | 0.0 | 0.0 | 50.8 | 55.2 | 0.0 | 0.0 | 55.2 |
| Historical-3 | Balzer House | 57.2 | 0.0 | 0.0 | 57.2 | 53.9 | 0.0 | 0.0 | 53.9 |
| Historical-9 | Banta, Nathaniel Moore, House | 51.1 | 0.0 | 0.0 | 51.1 | 50.9 | 0.0 | 0.0 | 50.9 |
| Historical-105 | Bloomingdale School--Village Hall | 53.4 | 0.0 | 0.0 | 53.4 | 51.2 | 0.0 | 0.0 | 51.2 |
| Historical-99 | Caroline Grow House | 51.0 | 0.0 | 0.0 | 51.0 | 55.3 | 0.0 | 0.0 | 55.3 |
| Historical-76 | Chicago & North Western Depot | 61.2 | 0.0 | 0.0 | 61.2 | 56.0 | 0.0 | 0.0 | 56.0 |
| Historical-113 | Chippewa School | 66.8 | 0.0 | 51.5 | 66.9 | 62.0 | 0.0 | 43.6 | 62.1 |
| Historical-104 | Churchville School | 55.6 | 0.0 | 0.0 | 55.6 | 53.4 | 0.0 | 0.0 | 53.4 |
| Historical-127 | Corner Store | 69.9 | 0.0 | 0.0 | 69.9 | 70.9 | 0.0 | 0.0 | 70.9 |
| Historical-24 | Cottage Hill Avenue | 53.2 | 0.0 | 0.0 | 53.2 | 52.2 | 0.0 | 0.0 | 52.2 |
| Historical-25 | Cottage Hill Tavern | 53.0 | 0.0 | 0.0 | 53.0 | 51.9 | 0.0 | 0.0 | 51.9 |
| Historical-20 | Des Plaines Historical Society | 50.0 | 0.0 | 0.0 | 50.0 | 53.5 | 0.0 | 0.0 | 53.5 |
| Historical-49 | Doctor's Memorial | 61.9 | 0.0 | 0.0 | 61.9 | 60.5 | 0.0 | 0.0 | 60.5 |
| Historical-61 | Dohrmann-Buckman House | 54.1 | 0.0 | 0.0 | 54.1 | 55.7 | 0.0 | 0.0 | 55.7 |
| Historical-26 | Dr. Edward W. Marquardt House | 53.2 | 0.0 | 0.0 | 53.2 | 52.5 | 0.0 | 0.0 | 52.5 |
| Historical-50 | Dr. Elijah Smith's Barn | 61.1 | 0.0 | 0.0 | 61.1 | 59.8 | 0.0 | 0.0 | 59.8 |
| Historical-51 | Dr. Elijah Smith's Tenant House | 61.2 | 0.0 | 0.0 | 61.2 | 60.0 | 0.0 | 0.0 | 60.0 |
| Historical-27 | Dr. F. J. T. Fischer Home | 53.2 | 0.0 | 0.0 | 53.2 | 52.4 | 0.0 | 0.0 | 52.4 |
| Historical-126 | Durocraft Homes | 59.0 | 0.0 | 0.0 | 59.0 | 61.9 | 0.0 | 0.0 | 61.9 |
| Historical-29 | Elhurst Public Library (Wilder House) | 53.3 | 0.0 | 0.0 | 53.3 | 52.3 | 0.0 | 0.0 | 52.3 |
| Historical-124 | Elk Grove Village Planned Community | 61.4 | 0.0 | 0.0 | 61.4 | 60.6 | 0.0 | 0.0 | 60.6 |
| Historical-28 | Elmhurst College | 53.4 | 0.0 | 0.0 | 53.4 | 52.4 | 0.0 | 0.0 | 52.4 |
| Historical-30 | Elmhurst-Chicago Stone Quarry | 54.5 | 0.0 | 0.0 | 54.5 | 55.6 | 0.0 | 0.0 | 55.6 |
| Historical-106 | First Church of Lombard | 51.8 | 0.0 | 0.0 | 51.8 | 49.5 | 0.0 | 0.0 | 49.5 |
| Historical-18 | First Congregational Church of Austin | 47.1 | 0.0 | 0.0 | 47.1 | 49.8 | 0.0 | 0.0 | 49.8 |
| Historical-52 | First Itasca School | 61.3 | 0.0 | 0.0 | 61.3 | 60.0 | 0.0 | 0.0 | 60.0 |

| Type-ID | Facility Name | Build Out (2018) Alt. C | | | | Build Out (2018) Alt. A | | | |
|---|---|---|---|---|---|---|---|---|---|
| | | Flt. | Rd.Rl. | Grnd | Total | Flt. | Rd.Rl. | Grnd | Total |
| Historical-115 | Fischer Farm (residence) | 56.8 | 0.0 | 0.0 | 56.8 | 54.1 | 0.0 | 0.0 | 54.1 |
| Historical-13 | Fisher School | 53.5 | 0.0 | 0.0 | 53.5 | 53.1 | 0.0 | 0.0 | 53.1 |
| Historical-31 | Fisher Windmill | 60.1 | 0.0 | 0.0 | 60.1 | 64.0 | 0.0 | 0.0 | 64.0 |
| Historical-5 | Former St. Paul Teacherage | 57.2 | 0.0 | 0.0 | 57.2 | 53.9 | 0.0 | 0.0 | 53.9 |
| Historical-87 | Frank Lloyd Wright House & Studio (house) | 50.7 | 0.0 | 0.0 | 50.7 | 52.9 | 0.0 | 0.0 | 52.9 |
| Historical-88 | Frank Lloyd Wright House & Studio (studio) | 50.7 | 0.0 | 0.0 | 50.7 | 52.9 | 0.0 | 0.0 | 52.9 |
| Historical-89 | Frank Lloyd Wright-Prairie School of Architecture | 51.1 | 0.0 | 0.0 | 51.1 | 53.4 | 0.0 | 0.0 | 53.4 |
| Historical-85 | Frank Thomas House | 50.6 | 0.0 | 0.0 | 50.6 | 52.9 | 0.0 | 0.0 | 52.9 |
| Historical-108 | Franzen's Mill Memorial | 67.4 | 0.0 | 0.0 | 67.4 | 62.5 | 0.0 | 0.0 | 62.5 |
| Historical-110 | Garden Orchard Subdivision | 69.2 | 71.0 | 54.2 | 73.3 | 64.4 | 70.0 | 45.0 | 71.1 |
| Historical-53 | Geils Cheese and Butter Factory | 62.0 | 0.0 | 0.0 | 62.0 | 60.6 | 0.0 | 0.0 | 60.6 |
| Historical-32 | Glos Mansion | 53.3 | 0.0 | 0.0 | 53.3 | 52.9 | 0.0 | 0.0 | 52.9 |
| Historical-33 | Glos Tomb (Mausoleum) | 53.3 | 0.0 | 0.0 | 53.3 | 52.9 | 0.0 | 0.0 | 52.9 |
| Historical-112 | Green Street School | 66.1 | 0.0 | 48.8 | 66.2 | 61.5 | 0.0 | 41.9 | 61.5 |
| Historical-93 | Harry H. Nichols House | 50.8 | 0.0 | 0.0 | 50.8 | 54.5 | 0.0 | 0.0 | 54.5 |
| Historical-10 | Heller House | 51.1 | 0.0 | 0.0 | 51.1 | 50.5 | 0.0 | 0.0 | 50.5 |
| Historical-34 | Henderson House | 53.0 | 0.0 | 0.0 | 53.0 | 52.2 | 0.0 | 0.0 | 52.2 |
| Historical-48 | Henry Kirchhoff House | 56.4 | 0.0 | 0.0 | 56.4 | 64.5 | 0.0 | 0.0 | 64.5 |
| Historical-58 | Hodges House | 59.5 | 0.0 | 0.0 | 59.5 | 54.4 | 0.0 | 0.0 | 54.4 |
| Historical-59 | Illinois Industrial School For Girls | 53.2 | 0.0 | 0.0 | 53.2 | 52.6 | 0.0 | 0.0 | 52.6 |
| Historical-54 | Itasca Baptist Church | 63.2 | 0.0 | 0.0 | 63.2 | 61.4 | 0.0 | 0.0 | 61.4 |
| Historical-55 | Itasca Public School House | 61.1 | 0.0 | 0.0 | 61.1 | 59.9 | 0.0 | 0.0 | 59.9 |
| Historical-90 | Jacob Bohlander House | 50.9 | 0.0 | 0.0 | 50.9 | 55.1 | 0.0 | 0.0 | 55.1 |
| Historical-122 | Janker's Building | 64.7 | 0.0 | 46.7 | 64.8 | 60.3 | 0.0 | 40.7 | 60.3 |
| Historical-92 | Jennie S. Thompkins House | 50.8 | 0.0 | 0.0 | 50.8 | 55.4 | 0.0 | 0.0 | 55.4 |
| Historical-103 | Joseph P. O. Sullivan House | 51.1 | 0.0 | 0.0 | 51.1 | 54.6 | 0.0 | 0.0 | 54.6 |
| Historical-21 | Kinder Hardware | 50.1 | 0.0 | 0.0 | 50.1 | 53.3 | 0.0 | 0.0 | 53.3 |
| Historical-14 | Korthauer Log House | 64.0 | 0.0 | 0.0 | 64.0 | 60.3 | 0.0 | 0.0 | 60.3 |
| Historical-35 | Lidwig Graue Store | 53.4 | 0.0 | 0.0 | 53.4 | 52.7 | 0.0 | 0.0 | 52.7 |
| Historical-62 | Lincoln School | 50.8 | 0.0 | 0.0 | 50.8 | 56.6 | 0.0 | 0.0 | 56.6 |
| Historical-98 | Mads C. Larson House | 50.8 | 0.0 | 0.0 | 50.8 | 54.7 | 0.0 | 0.0 | 54.7 |
| Historical-111 | MARS 1145-52 | NA | NA | NA | NA | 65.3 | 0.0 | 42.9 | 65.3 |
| Historical-81 | Marshall Field & Company Store | 50.6 | 0.0 | 0.0 | 50.6 | 53.5 | 0.0 | 0.0 | 53.5 |
| Historical-100 | Masonic Temple Building | 50.9 | 0.0 | 0.0 | 50.9 | 54.4 | 0.0 | 0.0 | 54.4 |
| Historical-82 | Masonic Temple Building | 50.3 | 0.0 | 0.0 | 50.3 | 52.3 | 0.0 | 0.0 | 52.3 |
| Historical-102 | Maywood Fire Department Building | 50.9 | 0.0 | 0.0 | 50.9 | 54.7 | 0.0 | 0.0 | 54.7 |
| Historical-36 | McCormick House | 53.2 | 0.0 | 0.0 | 53.2 | 51.9 | 0.0 | 0.0 | 51.9 |

| Type-ID | Facility Name | Build Out (2018) Alt. C | | | | Build Out (2018) Alt. A | | | |
|---|---|---|---|---|---|---|---|---|---|
| | | Flt. | Rd.Rl. | Grnd | Total | Flt. | Rd.Rl. | Grnd | Total |
| Historical-69 | Meyers House | 54.2 | 0.0 | 0.0 | 54.2 | 52.5 | 0.0 | 0.0 | 52.5 |
| Historical-78 | Mrs. Thomas H. Gale House | 50.6 | 0.0 | 0.0 | 50.6 | 52.8 | 0.0 | 0.0 | 52.8 |
| Historical-11 | Muller House | 51.1 | 0.0 | 0.0 | 51.1 | 50.9 | 0.0 | 0.0 | 50.9 |
| Historical-107 | Norwood Park Historic District | 65.4 | 0.0 | 0.0 | 65.4 | 60.9 | 0.0 | 0.0 | 60.9 |
| Historical-109 | Nursery Site/Schwerdtfeger Farm | NA | NA | NA | NA | 65.7 | 0.0 | 49.2 | 65.8 |
| Historical-56 | Old Depot Museum | 61.6 | 0.0 | 0.0 | 61.6 | 60.2 | 0.0 | 0.0 | 60.2 |
| Historical-37 | Old Main (Hauptgebaude) | 53.4 | 0.0 | 0.0 | 53.4 | 52.4 | 0.0 | 0.0 | 52.4 |
| Historical-6 | Original Addison Train Station | 58.5 | 0.0 | 0.0 | 58.5 | 54.1 | 0.0 | 0.0 | 54.1 |
| Historical-66 | Paul Schweikher House and Studio | 52.1 | 0.0 | 0.0 | 52.1 | 49.7 | 0.0 | 0.0 | 49.7 |
| Historical-116 | Peace Church 1 | 64.8 | 0.0 | 47.9 | 64.9 | 60.5 | 0.0 | 41.1 | 60.5 |
| Historical-117 | Peace Church 2 | 64.8 | 0.0 | 47.9 | 64.9 | 60.5 | 0.0 | 41.1 | 60.5 |
| Historical-118 | Peace Church Manse | 66.1 | 0.0 | 48.5 | 66.2 | 61.5 | 0.0 | 41.8 | 61.5 |
| Historical-57 | Pflueger Home | 63.5 | 0.0 | 0.0 | 63.5 | 61.7 | 0.0 | 0.0 | 61.7 |
| Historical-60 | Pickwick Theater Building | 55.9 | 0.0 | 0.0 | 55.9 | 54.9 | 0.0 | 0.0 | 54.9 |
| Historical-83 | Pleasant Home (Mills House/Farson House) | 50.4 | 0.0 | 0.0 | 50.4 | 53.1 | 0.0 | 0.0 | 53.1 |
| Historical-121 | Railroad Monument | 66.1 | 0.0 | 0.0 | 66.1 | 61.8 | 0.0 | 0.0 | 61.8 |
| Historical-38 | Rectory of St. Mary's Catholic Church | 53.2 | 0.0 | 0.0 | 53.2 | 52.3 | 0.0 | 0.0 | 52.3 |
| Historical-1 | Rest Haven Cemetery | NA | NA | NA | NA | 68.5 | 0.0 | 55.8 | 68.7 |
| Historical-97 | Richard Cluever Residence | 50.7 | 0.0 | 0.0 | 50.7 | 56.2 | 0.0 | 0.0 | 56.2 |
| Historical-84 | Ridgeland-Oak Park Historic District | 50.6 | 0.0 | 0.0 | 50.6 | 53.7 | 0.0 | 0.0 | 53.7 |
| Historical-19 | Riis, Jacob A., Park | 47.5 | 0.0 | 0.0 | 47.5 | 51.4 | 0.0 | 0.0 | 51.4 |
| Historical-74 | River Forest Historic District | 51.1 | 0.0 | 0.0 | 51.1 | 53.4 | 0.0 | 0.0 | 53.4 |
| Historical-96 | Robinson House | 50.8 | 0.0 | 0.0 | 50.8 | 55.8 | 0.0 | 0.0 | 55.8 |
| Historical-120 | Senne House | 66.8 | 0.0 | 52.7 | 67.0 | 61.9 | 0.0 | 43.2 | 62.0 |
| Historical-39 | Shadeland | 53.2 | 0.0 | 0.0 | 53.2 | 52.1 | 0.0 | 0.0 | 52.1 |
| Historical-128 | Siemer's Home | 65.4 | 0.0 | 0.0 | 65.4 | 62.5 | 0.0 | 0.0 | 62.5 |
| Historical-40 | Site of Carl Sandburg House | 53.1 | 0.0 | 0.0 | 53.1 | 52.1 | 0.0 | 0.0 | 52.1 |
| Historical-2 | St. Johannes Cemetery | NA | NA | NA | NA | 74.8 | 0.0 | 64.4 | 75.2 |
| Historical-15 | St. John's Church | 69.1 | 0.0 | 0.0 | 69.1 | 66.4 | 0.0 | 0.0 | 66.4 |
| Historical-7 | St. Paul Church Grounds | 57.4 | 0.0 | 0.0 | 57.4 | 54.0 | 0.0 | 0.0 | 54.0 |
| Historical-8 | St. Paul Parconage | 57.4 | 0.0 | 0.0 | 57.4 | 54.0 | 0.0 | 0.0 | 54.0 |
| Historical-4 | St. Paul Teacherage | 57.2 | 0.0 | 0.0 | 57.2 | 53.9 | 0.0 | 0.0 | 53.9 |
| Historical-70 | Staite House | 54.1 | 0.0 | 0.0 | 54.1 | 52.0 | 0.0 | 0.0 | 52.0 |
| Historical-22 | Steam Mill | 50.2 | 0.0 | 0.0 | 50.2 | 53.0 | 0.0 | 0.0 | 53.0 |
| Historical-119 | Theater/Stores | 66.8 | 0.0 | 50.2 | 66.9 | 61.9 | 0.0 | 43.6 | 62.0 |
| Historical-91 | Timothy J. Lynch House | 50.9 | 0.0 | 0.0 | 50.9 | 55.3 | 0.0 | 0.0 | 55.3 |
| Historical-114 | Tioga School | 63.1 | 0.0 | 46.7 | 63.2 | 59.2 | 0.0 | 39.9 | 59.3 |
| Historical-125 | Union Ridge School | 60.4 | 0.0 | 0.0 | 60.4 | 61.7 | 0.0 | 0.0 | 61.7 |

| Type-ID | Facility Name | Build Out (2018) Alt. C | | | | Build Out (2018) Alt. A | | | |
|---|---|---|---|---|---|---|---|---|---|
| | | Flt. | Rd.Rl. | Grnd | Total | Flt. | Rd.Rl. | Grnd | Total |
| Historical-86 | Unity Temple | 50.4 | 0.0 | 0.0 | 50.4 | 52.6 | 0.0 | 0.0 | 52.6 |
| Historical-41 | Urn | 53.2 | 0.0 | 0.0 | 53.2 | 52.1 | 0.0 | 0.0 | 52.1 |
| Historical-16 | Varble Park | 63.4 | 0.0 | 0.0 | 63.4 | 59.8 | 0.0 | 0.0 | 59.8 |
| Historical-71 | Villa Avenue Train Station | 54.4 | 0.0 | 0.0 | 54.4 | 52.9 | 0.0 | 0.0 | 52.9 |
| Historical-72 | Villa Park Village Hall | 55.0 | 0.0 | 0.0 | 55.0 | 54.7 | 0.0 | 0.0 | 54.7 |
| Historical-42 | Villa Virginia | 53.2 | 0.0 | 0.0 | 53.2 | 51.8 | 0.0 | 0.0 | 51.8 |
| Historical-43 | Walter B. Griffin Home | 53.0 | 0.0 | 0.0 | 53.0 | 52.4 | 0.0 | 0.0 | 52.4 |
| Historical-44 | Walter B. Griffin Home | 53.0 | 0.0 | 0.0 | 53.0 | 52.3 | 0.0 | 0.0 | 52.3 |
| Historical-45 | Walter B. Griffin Home | 54.4 | 0.0 | 0.0 | 54.4 | 55.5 | 0.0 | 0.0 | 55.5 |
| Historical-79 | Walter Gale House | 50.7 | 0.0 | 0.0 | 50.7 | 53.0 | 0.0 | 0.0 | 53.0 |
| Historical-63 | Washington School | 50.7 | 0.0 | 0.0 | 50.7 | 55.7 | 0.0 | 0.0 | 55.7 |
| Historical-23 | Webster House | 50.0 | 0.0 | 0.0 | 50.0 | 53.6 | 0.0 | 0.0 | 53.6 |
| Historical-12 | Wheeler-Magnus Round Barn | 53.1 | 0.0 | 0.0 | 53.1 | 53.6 | 0.0 | 0.0 | 53.6 |
| Historical-46 | Wild Meadows Trace Park | 52.8 | 0.0 | 0.0 | 52.8 | 51.4 | 0.0 | 0.0 | 51.4 |
| Historical-47 | Wilder Park | 53.4 | 0.0 | 0.0 | 53.4 | 52.5 | 0.0 | 0.0 | 52.5 |
| Historical-95 | William and Caroline Gibbs House | 50.8 | 0.0 | 0.0 | 50.8 | 55.6 | 0.0 | 0.0 | 55.6 |
| Historical-64 | William E. Drummond House | 50.7 | 0.0 | 0.0 | 50.7 | 56.5 | 0.0 | 0.0 | 56.5 |
| Historical-94 | William Frangenheim House | 50.8 | 0.0 | 0.0 | 50.8 | 55.4 | 0.0 | 0.0 | 55.4 |
| Historical-65 | William H. Winslow House and Stable | 50.7 | 0.0 | 0.0 | 50.7 | 56.1 | 0.0 | 0.0 | 56.1 |
| Historical-17 | Zion Evangelical Lutheran Church | 61.7 | 0.0 | 0.0 | 61.7 | 57.8 | 0.0 | 0.0 | 57.8 |
| Hospital-1 | Resurrection Medical Center | 65.7 | 0.0 | 0.0 | 65.7 | 59.5 | 0.0 | 0.0 | 59.5 |
| Hospital-2 | Vencor Hospital | 55.0 | 0.0 | 0.0 | 55.0 | 58.5 | 0.0 | 0.0 | 58.5 |
| Library-1 | Bensenville Community Library | 66.1 | 0.0 | 0.0 | 66.1 | 61.8 | 0.0 | 0.0 | 61.8 |
| Library-2 | Eisenhower Library | 61.8 | 0.0 | 0.0 | 61.8 | 62.3 | 0.0 | 0.0 | 62.3 |
| Library-3 | Itasca Community Library | 61.7 | 0.0 | 0.0 | 61.7 | 60.3 | 0.0 | 0.0 | 60.3 |
| Library-4 | Northlake Public Library | 57.2 | 0.0 | 0.0 | 57.2 | 60.5 | 0.0 | 0.0 | 60.5 |
| Library-5 | Schiller Park Public Library | 62.7 | 0.0 | 0.0 | 62.7 | 60.8 | 0.0 | 0.0 | 60.8 |
| Library-6 | Wood Dale Public Library | 65.8 | 0.0 | 0.0 | 65.8 | 64.1 | 0.0 | 0.0 | 64.1 |
| Nursing-4 | Arbor Of Itasca Inc | 62.6 | 0.0 | 0.0 | 62.6 | 60.4 | 0.0 | 0.0 | 60.4 |
| Nursing-1 | Bridgeway Of Bensenville | 61.7 | 0.0 | 49.5 | 62.0 | 59.2 | 0.0 | 40.9 | 59.3 |
| Nursing-6 | Concord Plaza Assisted Living Center | 58.2 | 0.0 | 0.0 | 58.2 | 61.7 | 0.0 | 0.0 | 61.7 |
| Nursing-5 | Norridge Nursing Center | 56.0 | 0.0 | 0.0 | 56.0 | 55.5 | 0.0 | 0.0 | 55.5 |
| Nursing-3 | Scallabrini Life Center | 57.3 | 0.0 | 0.0 | 57.3 | 62.7 | 0.0 | 0.0 | 62.7 |
| Nursing-2 | York Convalescent Center Lt | 56.1 | 0.0 | 0.0 | 56.1 | 56.5 | 0.0 | 0.0 | 56.5 |
| Park-69 | Administrative & Leisure Center | 57.5 | 0.0 | 42.0 | 57.6 | 68.3 | 0.0 | 40.2 | 68.3 |
| Park-29 | Andrews Park | 57.4 | 0.0 | 0.0 | 57.4 | 58.2 | 0.0 | 0.0 | 58.2 |
| Park-22 | Apache Park | 54.5 | 0.0 | 0.0 | 54.5 | 56.7 | 0.0 | 0.0 | 56.7 |
| Park-30 | Appleseed Park | 57.0 | 0.0 | 0.0 | 57.0 | 56.6 | 0.0 | 0.0 | 56.6 |
| Park-23 | Arndt Park | 54.0 | 0.0 | 0.0 | 54.0 | 56.8 | 0.0 | 0.0 | 56.8 |

| Type-ID | Facility Name | Build Out (2018) Alt. C | | | | Build Out (2018) Alt. A | | | |
|---|---|---|---|---|---|---|---|---|---|
| | | Flt. | Rd.Rl. | Grnd | Total | Flt. | Rd.Rl. | Grnd | Total |
| Park-31 | Audubon Park | 58.7 | 0.0 | 0.0 | 58.7 | 57.7 | 0.0 | 0.0 | 57.7 |
| Park-32 | Bartrum Park | 58.5 | 0.0 | 0.0 | 58.5 | 58.0 | 0.0 | 0.0 | 58.0 |
| Park-45 | Benson Park | 57.0 | 0.0 | 0.0 | 57.0 | 55.3 | 0.0 | 0.0 | 55.3 |
| Park-1 | Bretman Park | NA | NA | NA | NA | 62.3 | 0.0 | 44.7 | 62.4 |
| Park-66 | Brickton Park | 66.1 | 0.0 | 0.0 | 66.1 | 59.5 | 0.0 | 0.0 | 59.5 |
| Park-59 | Brookwood Park | 56.8 | 0.0 | 0.0 | 56.8 | 55.0 | 0.0 | 0.0 | 55.0 |
| Park-33 | Burbank Park | 59.4 | 0.0 | 0.0 | 59.4 | 58.3 | 0.0 | 0.0 | 58.3 |
| Park-53 | Centennial Park | 57.9 | 0.0 | 0.0 | 57.9 | 54.7 | 0.0 | 0.0 | 54.7 |
| Park-60 | Central Park | 69.4 | 0.0 | 0.0 | 69.4 | 66.5 | 0.0 | 0.0 | 66.5 |
| Park-46 | Clayson Park | 58.9 | 0.0 | 0.0 | 58.9 | 57.6 | 0.0 | 0.0 | 57.6 |
| Park-61 | Community Park | 63.6 | 0.0 | 0.0 | 63.6 | 61.4 | 0.0 | 0.0 | 61.4 |
| Park-47 | Country Club Park | 59.7 | 0.0 | 0.0 | 59.7 | 58.0 | 0.0 | 0.0 | 58.0 |
| Park-2 | DiOrio Park | 64.0 | 0.0 | 45.8 | 64.1 | 59.7 | 0.0 | 39.7 | 59.7 |
| Park-34 | Fairchild Park | 60.2 | 0.0 | 0.0 | 60.2 | 59.2 | 0.0 | 0.0 | 59.2 |
| Park-54 | Fairview Park | 67.1 | 0.0 | 0.0 | 67.1 | 67.1 | 0.0 | 0.0 | 67.1 |
| Park-48 | Franzen Park | 58.1 | 0.0 | 0.0 | 58.1 | 56.2 | 0.0 | 0.0 | 56.2 |
| Park-15 | Grandparents Park | 63.9 | 0.0 | 0.0 | 63.9 | 61.3 | 0.0 | 0.0 | 61.3 |
| Park-71 | Hawthorne Park | 56.2 | 0.0 | 0.0 | 56.2 | 64.3 | 0.0 | 0.0 | 64.3 |
| Park-72 | Iceland Park | 59.5 | 0.0 | 0.0 | 59.5 | 60.1 | 0.0 | 0.0 | 60.1 |
| Park-41 | James Park | 57.5 | 0.0 | 0.0 | 57.5 | 63.2 | 0.0 | 0.0 | 63.2 |
| Park-67 | Jaycee Park | 63.6 | 0.0 | 0.0 | 63.6 | 57.5 | 0.0 | 0.0 | 57.5 |
| Park-55 | Kennedy Park/Memorial Pool | 63.0 | 0.0 | 47.6 | 63.1 | 62.5 | 0.0 | 47.0 | 62.6 |
| Park-3 | Kremples Park | 57.5 | 0.0 | 0.0 | 57.5 | 57.7 | 0.0 | 0.0 | 57.7 |
| Park-24 | Lake Park | 53.1 | 0.0 | 46.0 | 53.9 | 57.3 | 0.0 | 43.7 | 57.5 |
| Park-73 | Linden Park | 57.3 | 0.0 | 0.0 | 57.3 | 65.8 | 0.0 | 0.0 | 65.8 |
| Park-4 | Lions Park | 65.0 | 0.0 | 47.0 | 65.1 | 60.6 | 0.0 | 41.1 | 60.6 |
| Park-35 | Lions Park | 57.1 | 0.0 | 0.0 | 57.1 | 56.6 | 0.0 | 0.0 | 56.6 |
| Park-62 | Lionwood Park | 63.7 | 0.0 | 0.0 | 63.7 | 59.6 | 0.0 | 0.0 | 59.6 |
| Park-25 | McKay Neils Park | 53.7 | 0.0 | 0.0 | 53.7 | 58.0 | 0.0 | 0.0 | 58.0 |
| Park-36 | Muir Park | 60.7 | 0.0 | 0.0 | 60.7 | 60.2 | 0.0 | 0.0 | 60.2 |
| Park-16 | Mulberry Point Park | 65.0 | 0.0 | 0.0 | 65.0 | 59.1 | 0.0 | 0.0 | 59.1 |
| Park-17 | Myrtle Point Park | 61.1 | 0.0 | 0.0 | 61.1 | 55.8 | 0.0 | 0.0 | 55.8 |
| Park-52 | Norridge Park | 63.0 | 0.0 | 0.0 | 63.0 | 65.0 | 0.0 | 0.0 | 65.0 |
| Park-42 | North Park | 59.2 | 0.0 | 44.8 | 59.4 | 62.5 | 0.0 | 43.9 | 62.6 |
| Park-56 | North Village Park | 70.9 | 0.0 | 0.0 | 70.9 | 68.3 | 0.0 | 0.0 | 68.3 |
| Park-18 | Norwood Circle Park | 64.3 | 0.0 | 0.0 | 64.3 | 58.3 | 0.0 | 0.0 | 58.3 |
| Park-19 | Norwood Park | 64.7 | 0.0 | 0.0 | 64.7 | 59.6 | 0.0 | 0.0 | 59.6 |
| Park-37 | Olmstead Park | 60.1 | 0.0 | 0.0 | 60.1 | 57.7 | 0.0 | 0.0 | 57.7 |
| Park-20 | Oriole Park | 64.7 | 0.0 | 0.0 | 64.7 | 60.5 | 0.0 | 0.0 | 60.5 |

| Type-ID | Facility Name | Build Out (2018) Alt. C | | | | Build Out (2018) Alt. A | | | |
|---|---|---|---|---|---|---|---|---|---|
| | | Flt. | Rd.Rl. | Grnd | Total | Flt. | Rd.Rl. | Grnd | Total |
| Park-38 | Osborn Park | 57.3 | 0.0 | 0.0 | 57.3 | 61.0 | 0.0 | 0.0 | 61.0 |
| Park-49 | Peacoak Park | 59.2 | 0.0 | 0.0 | 59.2 | 57.8 | 0.0 | 0.0 | 57.8 |
| Park-75 | Pine Park | 57.9 | 0.0 | 0.0 | 57.9 | 58.4 | 0.0 | 0.0 | 58.4 |
| Park-5 | Pines Park | 60.5 | 0.0 | 0.0 | 60.5 | 56.8 | 0.0 | 0.0 | 56.8 |
| Park-6 | Poplar Park | 69.2 | 0.0 | 0.0 | 69.2 | 64.5 | 0.0 | 0.0 | 64.5 |
| Park-76 | Robinson and Crusoe Park | 58.3 | 0.0 | 0.0 | 58.3 | 57.4 | 0.0 | 0.0 | 57.4 |
| Park-7 | Rose Park | 57.0 | 0.0 | 0.0 | 57.0 | 57.3 | 0.0 | 0.0 | 57.3 |
| Park-77 | Ruby-Addison Park | 58.7 | 0.0 | 0.0 | 58.7 | 60.3 | 0.0 | 0.0 | 60.3 |
| Park-28 | Salt Creek Park | 60.4 | 0.0 | 0.0 | 60.4 | 56.1 | 0.0 | 0.0 | 56.1 |
| Park-39 | Sanders Park | 58.7 | 0.0 | 0.0 | 58.7 | 58.6 | 0.0 | 0.0 | 58.6 |
| Park-50 | Schiller Park | 64.8 | 0.0 | 0.0 | 64.8 | 62.8 | 0.0 | 0.0 | 62.8 |
| Park-8 | Schuster Park | NA | NA | NA | NA | 63.1 | 0.0 | 46.2 | 63.2 |
| Park-26 | Seminole Park | 59.9 | 0.0 | 48.2 | 60.2 | 58.7 | 0.0 | 44.5 | 58.9 |
| Park-68 | Southwest Park | 65.2 | 0.0 | 0.0 | 65.2 | 59.5 | 0.0 | 0.0 | 59.5 |
| Park-43 | St. Rosalie's Kiddie Park | 58.0 | 0.0 | 0.0 | 58.0 | 58.2 | 0.0 | 0.0 | 58.2 |
| Park-57 | Stalica Park | 61.7 | 0.0 | 0.0 | 61.7 | 60.2 | 0.0 | 0.0 | 60.2 |
| Park-21 | Summerdale Park | 61.1 | 0.0 | 0.0 | 61.1 | 59.2 | 0.0 | 0.0 | 59.2 |
| Park-9 | Sunrise Park | 61.2 | 0.0 | 47.8 | 61.4 | 59.7 | 0.0 | 41.9 | 59.8 |
| Park-10 | Sunset Park | 65.1 | 0.0 | 46.4 | 65.2 | 61.0 | 0.0 | 40.3 | 61.0 |
| Park-44 | Tot Park | 57.5 | 0.0 | 0.0 | 57.5 | 57.7 | 0.0 | 0.0 | 57.7 |
| Park-40 | Udall Park | 59.2 | 0.0 | 0.0 | 59.2 | 63.8 | 0.0 | 0.0 | 63.8 |
| Park-11 | Varble Park/Water Park & Golf Waters | 62.4 | 0.0 | 0.0 | 62.4 | 58.9 | 0.0 | 0.0 | 58.9 |
| Park-63 | Veteran's Memorial Park | 65.0 | 0.0 | 0.0 | 65.0 | 61.6 | 0.0 | 0.0 | 61.6 |
| Park-12 | Veterans Park | 66.7 | 0.0 | 48.3 | 66.8 | 62.3 | 0.0 | 41.6 | 62.3 |
| Park-51 | Washington Park | 63.1 | 0.0 | 0.0 | 63.1 | 61.1 | 0.0 | 0.0 | 61.1 |
| Park-64 | White Oak Park | 61.9 | 0.0 | 0.0 | 61.9 | 57.0 | 0.0 | 0.0 | 57.0 |
| Park-27 | Winnebago Park | 50.1 | 0.0 | 0.0 | 50.1 | 55.3 | 0.0 | 0.0 | 55.3 |
| Park-58 | Wm. M. Dooley Memorial Park | 67.5 | 0.0 | 53.7 | 67.7 | 66.3 | 0.0 | 54.1 | 66.6 |
| Park-65 | Wood Dale Water Park | 66.0 | 0.0 | 0.0 | 66.0 | 62.6 | 0.0 | 0.0 | 62.6 |
| Park-13 | Woodcrest Park | 59.9 | 0.0 | 0.0 | 59.9 | 56.3 | 0.0 | 0.0 | 56.3 |
| Park-14 | Woodside Park | 60.1 | 0.0 | 0.0 | 60.1 | 57.1 | 0.0 | 0.0 | 57.1 |
| School-22 | Algonquin Middle School | 50.2 | 0.0 | 0.0 | 50.2 | 56.0 | 0.0 | 0.0 | 56.0 |
| School-65 | Alternative Resource Center Arc | 60.7 | 0.0 | 0.0 | 60.7 | 58.1 | 0.0 | 0.0 | 58.1 |
| School-23 | Angel Town Private School | 57.2 | 0.0 | 42.8 | 57.4 | 63.0 | 0.0 | 40.4 | 63.0 |
| School-1 | Blackhawk Middle School | 63.1 | 0.0 | 0.0 | 63.1 | 59.3 | 0.0 | 0.0 | 59.3 |
| School-9 | Brickton Montessori School | 64.8 | 0.0 | 0.0 | 64.8 | 62.5 | 0.0 | 0.0 | 62.5 |
| School-2 | Chippewa Elem School | 62.4 | 0.0 | 48.2 | 62.6 | 59.1 | 0.0 | 40.4 | 59.2 |
| School-41 | Churchville Junior High School | 56.2 | 0.0 | 0.0 | 56.2 | 58.2 | 0.0 | 0.0 | 58.2 |
| School-34 | Clearmont Elem School | 60.6 | 0.0 | 0.0 | 60.6 | 59.0 | 0.0 | 0.0 | 59.0 |

| Type-ID | Facility Name | Build Out (2018) Alt. C | | | | Build Out (2018) Alt. A | | | |
|---|---|---|---|---|---|---|---|---|---|
| | | Flt. | Rd.Rl. | Grnd | Total | Flt. | Rd.Rl. | Grnd | Total |
| School-42 | Conrad Fischer Elementary School | 57.0 | 0.0 | 0.0 | 57.0 | 60.9 | 0.0 | 0.0 | 60.9 |
| School-24 | Devonshire School | 55.4 | 0.0 | 0.0 | 55.4 | 59.1 | 0.0 | 0.0 | 59.1 |
| School-10 | Dirksen Elem School | 62.0 | 0.0 | 0.0 | 62.0 | 63.9 | 0.0 | 0.0 | 63.9 |
| School-54 | Divine Savior School | 58.7 | 0.0 | 0.0 | 58.7 | 58.0 | 0.0 | 0.0 | 58.0 |
| School-75 | Early Childhood Education Center | 66.3 | 0.0 | 0.0 | 66.3 | 64.5 | 0.0 | 0.0 | 64.5 |
| School-43 | East Leyden High School | 58.2 | 0.0 | 0.0 | 58.2 | 58.9 | 0.0 | 0.0 | 58.9 |
| School-11 | Edison Elem Regional Gifted Cntr | 60.3 | 0.0 | 0.0 | 60.3 | 55.1 | 0.0 | 0.0 | 55.1 |
| School-35 | Elk Grove High School | 59.9 | 0.0 | 0.0 | 59.9 | 58.1 | 0.0 | 0.0 | 58.1 |
| School-48 | Elmer H. Franzen Elementary School | 58.1 | 0.0 | 0.0 | 58.1 | 56.6 | 0.0 | 0.0 | 56.6 |
| School-44 | Enger School | 56.3 | 0.0 | 0.0 | 56.3 | 61.5 | 0.0 | 0.0 | 61.5 |
| School-49 | F.E. Peacock Junior High School | 59.6 | 0.0 | 0.0 | 59.6 | 58.4 | 0.0 | 0.0 | 58.4 |
| School-3 | Fenton High School | 64.8 | 0.0 | 0.0 | 64.8 | 60.4 | 0.0 | 0.0 | 60.4 |
| School-25 | Forest Elem School | 50.1 | 0.0 | 0.0 | 50.1 | 56.6 | 0.0 | 0.0 | 56.6 |
| School-26 | Friendship Jr High School | 56.8 | 0.0 | 0.0 | 56.8 | 59.9 | 0.0 | 0.0 | 59.9 |
| School-12 | Garvy Elem School | 59.0 | 0.0 | 0.0 | 59.0 | 59.4 | 0.0 | 0.0 | 59.4 |
| School-66 | George Washington Elem School | 61.9 | 0.0 | 0.0 | 61.9 | 55.1 | 0.0 | 0.0 | 55.1 |
| School-36 | Grove Jr High School | 58.8 | 0.0 | 0.0 | 58.8 | 57.6 | 0.0 | 0.0 | 57.6 |
| School-76 | Holy Ghost School | 63.4 | 0.0 | 0.0 | 63.4 | 58.6 | 0.0 | 0.0 | 58.6 |
| School-13 | Immaculate Conception School | 66.0 | 0.0 | 0.0 | 66.0 | 60.3 | 0.0 | 0.0 | 60.3 |
| School-27 | Iroquois Community School | 57.5 | 0.0 | 43.1 | 57.7 | 65.5 | 0.0 | 40.9 | 65.5 |
| School-55 | J Giles Elem School | 56.8 | 0.0 | 0.0 | 56.8 | 56.3 | 0.0 | 0.0 | 56.3 |
| School-56 | Jfh Educational Academy, Inc | 54.7 | 0.0 | 0.0 | 54.7 | 55.2 | 0.0 | 0.0 | 55.2 |
| School-70 | John F Kennedy Elem School | 61.8 | 0.0 | 46.7 | 61.9 | 62.7 | 0.0 | 45.8 | 62.8 |
| School-57 | Leigh Elementary | 64.6 | 0.0 | 0.0 | 64.6 | 64.6 | 0.0 | 0.0 | 64.6 |
| School-71 | Lincoln Middle School | 59.1 | 0.0 | 0.0 | 59.1 | 54.7 | 0.0 | 0.0 | 54.7 |
| School-50 | Lutheran School Of St Luke | 62.3 | 0.0 | 0.0 | 62.3 | 59.7 | 0.0 | 0.0 | 59.7 |
| School-37 | Lutheran School Of The Holy Spirit | 56.5 | 0.0 | 0.0 | 56.5 | 56.2 | 0.0 | 0.0 | 56.2 |
| School-67 | Maine South High School | 62.8 | 0.0 | 0.0 | 62.8 | 56.3 | 0.0 | 0.0 | 56.3 |
| School-28 | Maine West High School | 50.2 | 0.0 | 0.0 | 50.2 | 58.5 | 0.0 | 0.0 | 58.5 |
| School-46 | Maple Park Academy | 58.6 | 0.0 | 0.0 | 58.6 | 58.9 | 0.0 | 0.0 | 58.9 |
| School-68 | Mary Seat Of Wisdom | 61.2 | 0.0 | 0.0 | 61.2 | 57.1 | 0.0 | 0.0 | 57.1 |
| School-4 | Mohawk Elem School | 70.5 | 0.0 | 0.0 | 70.5 | 64.6 | 0.0 | 0.0 | 64.6 |
| School-51 | New Morning Childrens House | 60.3 | 0.0 | 0.0 | 60.3 | 59.0 | 0.0 | 0.0 | 59.0 |
| School-45 | North Elem School | 57.6 | 0.0 | 0.0 | 57.6 | 58.4 | 0.0 | 0.0 | 58.4 |
| School-14 | Norwood Park Elem School | 64.0 | 0.0 | 0.0 | 64.0 | 58.2 | 0.0 | 0.0 | 58.2 |
| School-77 | Oakbrook Elem School | 61.2 | 0.0 | 0.0 | 61.2 | 56.5 | 0.0 | 0.0 | 56.5 |
| School-29 | Orchard Place Elem School | 68.0 | 0.0 | 45.7 | 68.0 | 62.0 | 0.0 | 42.8 | 62.1 |
| School-15 | Oriole Park Elem School | 62.2 | 0.0 | 0.0 | 62.2 | 59.5 | 0.0 | 0.0 | 59.5 |
| School-30 | Our Lady Of Destiny Elem. South | 52.5 | 0.0 | 0.0 | 52.5 | 56.1 | 0.0 | 0.0 | 56.1 |

| Type-ID | Facility Name | Build Out (2018) Alt. C | | | | Build Out (2018) Alt. A | | | |
|---|---|---|---|---|---|---|---|---|---|
| | | Flt. | Rd.Rl. | Grnd | Total | Flt. | Rd.Rl. | Grnd | Total |
| School-16 | Our Savior Lutheran | 62.1 | 0.0 | 0.0 | 62.1 | 56.7 | 0.0 | 0.0 | 56.7 |
| School-60 | Parkview Baptist Academy | 57.4 | 0.0 | 0.0 | 57.4 | 60.6 | 0.0 | 0.0 | 60.6 |
| School-58 | Pennoyer Elem School | 61.4 | 0.0 | 0.0 | 61.4 | 62.2 | 0.0 | 0.0 | 62.2 |
| School-31 | Plainfield Elem School | 50.5 | 0.0 | 0.0 | 50.5 | 57.4 | 0.0 | 0.0 | 57.4 |
| School-38 | Queen Of The Rosary School | 59.9 | 0.0 | 0.0 | 59.9 | 59.3 | 0.0 | 0.0 | 59.3 |
| School-17 | Resurrection High School | 63.0 | 0.0 | 0.0 | 63.0 | 56.9 | 0.0 | 0.0 | 56.9 |
| School-39 | Ridge Family Center For Learning | 57.8 | 0.0 | 0.0 | 57.8 | 57.2 | 0.0 | 0.0 | 57.2 |
| School-59 | Ridgewood Comm High School | 59.1 | 0.0 | 0.0 | 59.1 | 58.4 | 0.0 | 0.0 | 58.4 |
| School-69 | Rosemont Elem School | 68.6 | 0.0 | 0.0 | 68.6 | 64.3 | 0.0 | 0.0 | 64.3 |
| School-61 | Roy Elem School | 57.6 | 0.0 | 0.0 | 57.6 | 62.3 | 0.0 | 0.0 | 62.3 |
| School-40 | Rupley Elem School | 57.4 | 0.0 | 0.0 | 57.4 | 58.4 | 0.0 | 0.0 | 58.4 |
| School-18 | Socrates School | 67.6 | 0.0 | 0.0 | 67.6 | 63.0 | 0.0 | 0.0 | 63.0 |
| School-32 | South Elem School | 52.9 | 0.0 | 0.0 | 52.9 | 55.8 | 0.0 | 0.0 | 55.8 |
| School-72 | St Beatrice School | 63.9 | 0.0 | 0.0 | 63.9 | 61.5 | 0.0 | 0.0 | 61.5 |
| School-5 | St Charles Borromeo | 56.5 | 0.0 | 0.0 | 56.5 | 57.6 | 0.0 | 0.0 | 57.6 |
| School-19 | St Eugene | 60.3 | 0.0 | 0.0 | 60.3 | 61.9 | 0.0 | 0.0 | 61.9 |
| School-62 | St John Vianney School | 57.1 | 0.0 | 0.0 | 57.1 | 60.2 | 0.0 | 0.0 | 60.2 |
| School-73 | St Maria Goretti School | 60.3 | 0.0 | 45.4 | 60.4 | 62.2 | 0.0 | 44.5 | 62.3 |
| School-20 | St Paul Lutheran | 67.3 | 0.0 | 0.0 | 67.3 | 62.6 | 0.0 | 0.0 | 62.6 |
| School-52 | St Peter The Apostle Sch | 59.7 | 0.0 | 0.0 | 59.7 | 58.5 | 0.0 | 0.0 | 58.5 |
| School-33 | St Zachary School | 56.5 | 0.0 | 0.0 | 56.5 | 59.1 | 0.0 | 0.0 | 59.1 |
| School-21 | Taft High School | 64.5 | 0.0 | 0.0 | 64.5 | 59.7 | 0.0 | 0.0 | 59.7 |
| School-7 | Tioga School Special Education | 63.0 | 0.0 | 46.5 | 63.1 | 59.1 | 0.0 | 39.9 | 59.2 |
| School-47 | Union Ridge Elem School | 60.7 | 0.0 | 0.0 | 60.7 | 62.1 | 0.0 | 0.0 | 62.1 |
| School-8 | W A Johnson Elem School | 61.7 | 0.0 | 0.0 | 61.7 | 58.2 | 0.0 | 0.0 | 58.2 |
| School-74 | Washington Elem School | 70.1 | 0.0 | 0.0 | 70.1 | 70.4 | 0.0 | 0.0 | 70.4 |
| School-53 | Washington Elementary School | 48.8 | 0.0 | 0.0 | 48.8 | 57.1 | 0.0 | 0.0 | 57.1 |
| School-63 | West Leyden High School | 61.0 | 0.0 | 0.0 | 61.0 | 65.2 | 0.0 | 0.0 | 65.2 |
| School-64 | Westdale Elem School | 58.2 | 0.0 | 0.0 | 58.2 | 63.6 | 0.0 | 0.0 | 63.6 |
| School-78 | Westview Elem School | 60.1 | 0.0 | 0.0 | 60.1 | 57.0 | 0.0 | 0.0 | 57.0 |
| School-79 | Wood Dale Jr High School | 65.4 | 0.0 | 0.0 | 65.4 | 63.6 | 0.0 | 0.0 | 63.6 |
| Worship-48 | 1st Baptist Church of Elk Grove Village | 58.7 | 0.0 | 0.0 | 58.7 | 58.7 | 0.0 | 0.0 | 58.7 |
| Worship-68 | Acacia Park Evangelical Lutheran church | 62.6 | 0.0 | 0.0 | 62.6 | 63.7 | 0.0 | 0.0 | 63.7 |
| Worship-21 | All Saints Polish National Catholic Church | 68.8 | 0.0 | 0.0 | 68.8 | 62.7 | 0.0 | 0.0 | 62.7 |
| Worship-56 | Assembly God Hammond Church | 55.3 | 0.0 | 0.0 | 55.3 | 58.1 | 0.0 | 0.0 | 58.1 |
| Worship-2 | Baptist General Conference | 53.4 | 0.0 | 0.0 | 53.4 | 58.2 | 0.0 | 0.0 | 58.2 |
| Worship-3 | Bensenville Bible Church | 62.9 | 0.0 | 47.9 | 63.0 | 59.5 | 0.0 | 40.7 | 59.6 |
| Worship-4 | Bensenville United Methodist Church | 62.2 | 0.0 | 0.0 | 62.2 | 58.5 | 0.0 | 0.0 | 58.5 |
| Worship-63 | Bethany Baptist Church | 59.7 | 0.0 | 0.0 | 59.7 | 63.5 | 0.0 | 0.0 | 63.5 |

| Type-ID | Facility Name | Build Out (2018) Alt. C | | | | Build Out (2018) Alt. A | | | |
|---|---|---|---|---|---|---|---|---|---|
| | | Flt. | Rd.Rl. | Grnd | Total | Flt. | Rd.Rl. | Grnd | Total |
| Worship-65 | Bethany United Methdst Church | 60.5 | 0.0 | 0.0 | 60.5 | 59.3 | 0.0 | 0.0 | 59.3 |
| Worship-22 | Bethel Community Church | 59.5 | 0.0 | 0.0 | 59.5 | 61.6 | 0.0 | 0.0 | 61.6 |
| Worship-72 | Bethel Fellowship Church | 56.7 | 0.0 | 0.0 | 56.7 | 59.7 | 0.0 | 0.0 | 59.7 |
| Worship-38 | Brentwood Baptist Church | 55.6 | 0.0 | 0.0 | 55.6 | 56.5 | 0.0 | 0.0 | 56.5 |
| Worship-5 | Calvary Baptist Church | 61.3 | 0.0 | 48.2 | 61.5 | 59.9 | 0.0 | 42.6 | 60.0 |
| Worship-84 | Calvary Evangelical Lutheran Church | 61.9 | 0.0 | 0.0 | 61.9 | 56.9 | 0.0 | 0.0 | 56.9 |
| Worship-39 | Calvary Korean Baptist Church | 50.4 | 0.0 | 0.0 | 50.4 | 58.3 | 0.0 | 0.0 | 58.3 |
| Worship-57 | Chicago Church Of Christ Inc | 55.7 | 0.0 | 0.0 | 55.7 | 59.2 | 0.0 | 0.0 | 59.2 |
| Worship-85 | Christian Congregation | 56.4 | 0.0 | 0.0 | 56.4 | 54.9 | 0.0 | 0.0 | 54.9 |
| Worship-66 | Christian Fellowship Church | 59.2 | 0.0 | 0.0 | 59.2 | 57.1 | 0.0 | 0.0 | 57.1 |
| Worship-40 | Church of Christ | 52.7 | 0.0 | 0.0 | 52.7 | 55.6 | 0.0 | 0.0 | 55.6 |
| Worship-69 | Church of Our Savior | 64.0 | 0.0 | 0.0 | 64.0 | 64.9 | 0.0 | 0.0 | 64.9 |
| Worship-23 | Church Of The Full Gospel Inc | 61.3 | 0.0 | 0.0 | 61.3 | 55.9 | 0.0 | 0.0 | 55.9 |
| Worship-6 | Cornerstone Christian Assemably | 58.3 | 0.0 | 0.0 | 58.3 | 62.0 | 0.0 | 0.0 | 62.0 |
| Worship-70 | Divine Savior | 58.4 | 0.0 | 0.0 | 58.4 | 57.7 | 0.0 | 0.0 | 57.7 |
| Worship-49 | Elk Grove Presbyterian Church | 60.0 | 0.0 | 0.0 | 60.0 | 59.3 | 0.0 | 0.0 | 59.3 |
| Worship-58 | Elmhurst Korean Presbyterian Church | 55.5 | 0.0 | 0.0 | 55.5 | 58.0 | 0.0 | 0.0 | 58.0 |
| Worship-59 | Espirity Santo Episcopal Church | 57.1 | 0.0 | 0.0 | 57.1 | 61.4 | 0.0 | 0.0 | 61.4 |
| Worship-50 | Evangelical Free Church | 54.6 | 0.0 | 0.0 | 54.6 | 54.4 | 0.0 | 0.0 | 54.4 |
| Worship-60 | Faith Christian Center | 57.0 | 0.0 | 0.0 | 57.0 | 56.8 | 0.0 | 0.0 | 56.8 |
| Worship-86 | First Baptist Church- Wood Dale | 60.0 | 0.0 | 0.0 | 60.0 | 56.6 | 0.0 | 0.0 | 56.6 |
| Worship-24 | First Korean Presbyterian Church | 61.8 | 0.0 | 0.0 | 61.8 | 59.0 | 0.0 | 0.0 | 59.0 |
| Worship-41 | First Presbyterian Church | 55.5 | 0.0 | 0.0 | 55.5 | 61.8 | 0.0 | 0.0 | 61.8 |
| Worship-7 | first Spanish Baptist Church | 68.5 | 0.0 | 0.0 | 68.5 | 65.9 | 0.0 | 0.0 | 65.9 |
| Worship-51 | Gethsemane Presbyterian Church | 56.9 | 0.0 | 0.0 | 56.9 | 56.8 | 0.0 | 0.0 | 56.8 |
| Worship-42 | Good Shepherd Lutheran Church | 52.5 | 0.0 | 0.0 | 52.5 | 56.6 | 0.0 | 0.0 | 56.6 |
| Worship-81 | Grace Community Evangelical | 63.6 | 0.0 | 0.0 | 63.6 | 61.3 | 0.0 | 0.0 | 61.3 |
| Worship-8 | Grace Gospel Ctr. | 58.9 | 0.0 | 0.0 | 58.9 | 55.6 | 0.0 | 0.0 | 55.6 |
| Worship-9 | Grace Lutheran Church | 51.3 | 0.0 | 0.0 | 51.3 | 53.2 | 0.0 | 0.0 | 53.2 |
| Worship-67 | Hanmee Presbyterian Church | 55.7 | 0.0 | 0.0 | 55.7 | 54.0 | 0.0 | 0.0 | 54.0 |
| Worship-25 | Holy Resurrection Church | 68.1 | 0.0 | 0.0 | 68.1 | 63.3 | 0.0 | 0.0 | 63.3 |
| Worship-73 | Iglesia Bautista Hispana | 57.4 | 0.0 | 0.0 | 57.4 | 60.9 | 0.0 | 0.0 | 60.9 |
| Worship-10 | Immanuel United Church-Christ | 57.8 | 0.0 | 0.0 | 57.8 | 54.9 | 0.0 | 0.0 | 54.9 |
| Worship-82 | International Christian Assembly of God | 64.0 | 0.0 | 0.0 | 64.0 | 61.5 | 0.0 | 0.0 | 61.5 |
| Worship-11 | Jesus Alive Church | 65.3 | 0.0 | 0.0 | 65.3 | 60.4 | 0.0 | 0.0 | 60.4 |
| Worship-43 | Korean Philippi Presbyterian | 57.0 | 0.0 | 42.6 | 57.2 | 61.8 | 0.0 | 40.3 | 61.8 |
| Worship-52 | Lutheran Church of the Holy Spirit | 57.6 | 0.0 | 0.0 | 57.6 | 57.0 | 0.0 | 0.0 | 57.0 |
| Worship-12 | Manav Seva Mandir | 65.7 | 0.0 | 0.0 | 65.7 | 61.4 | 0.0 | 0.0 | 61.4 |
| Worship-79 | Mary Seat of Wisdom Church | 62.8 | 0.0 | 0.0 | 62.8 | 57.8 | 0.0 | 0.0 | 57.8 |

| Type-ID | Facility Name | Build Out (2018) Alt. C | | | | Build Out (2018) Alt. A | | | |
|---|---|---|---|---|---|---|---|---|---|
| | | Flt. | Rd.Rl. | Grnd | Total | Flt. | Rd.Rl. | Grnd | Total |
| Worship-61 | Mt. Calvary Lutheran Church | 56.1 | 0.0 | 0.0 | 56.1 | 61.6 | 0.0 | 0.0 | 61.6 |
| Worship-64 | Northside Arabic Church | 61.5 | 0.0 | 0.0 | 61.5 | 61.6 | 0.0 | 0.0 | 61.6 |
| Worship-26 | Norwood Park Evangelical Lutheran Church | 64.7 | 0.0 | 0.0 | 64.7 | 58.8 | 0.0 | 0.0 | 58.8 |
| Worship-27 | Our Lady Mother Of Church | 66.4 | 0.0 | 0.0 | 66.4 | 65.9 | 0.0 | 0.0 | 65.9 |
| Worship-28 | Our Savior Lutheran Church Of Norwood | 61.5 | 0.0 | 0.0 | 61.5 | 56.1 | 0.0 | 0.0 | 56.1 |
| Worship-29 | Our Saviors English Lutheran Church | 62.6 | 0.0 | 0.0 | 62.6 | 57.1 | 0.0 | 0.0 | 57.1 |
| Worship-74 | Parkview Baptist Church | 57.3 | 0.0 | 0.0 | 57.3 | 60.4 | 0.0 | 0.0 | 60.4 |
| Worship-13 | Peace Church United Church-Christ | 65.1 | 0.0 | 42.3 | 65.1 | 60.7 | 0.0 | 38.4 | 60.7 |
| Worship-44 | Phat Bao Temple | 53.4 | 0.0 | 0.0 | 53.4 | 56.1 | 0.0 | 0.0 | 56.1 |
| Worship-53 | Queen of the Rosary Church | 57.1 | 0.0 | 0.0 | 57.1 | 56.7 | 0.0 | 0.0 | 56.7 |
| Worship-14 | Sam Mool United Methodist Church/St. John's United | 69.1 | 0.0 | 0.0 | 69.1 | 66.5 | 0.0 | 0.0 | 66.5 |
| Worship-30 | Sisters of Charity BVM | 60.4 | 0.0 | 0.0 | 60.4 | 61.5 | 0.0 | 0.0 | 61.5 |
| Worship-31 | Sisters of the Living Word | 61.2 | 0.0 | 0.0 | 61.2 | 62.1 | 0.0 | 0.0 | 62.1 |
| Worship-80 | South Park Church | 60.5 | 0.0 | 0.0 | 60.5 | 56.2 | 0.0 | 0.0 | 56.2 |
| Worship-32 | St Albans Episcopal Church | 59.8 | 0.0 | 0.0 | 59.8 | 54.8 | 0.0 | 0.0 | 54.8 |
| Worship-33 | St Andrew Presbyterian Church | 60.2 | 0.0 | 0.0 | 60.2 | 59.9 | 0.0 | 0.0 | 59.9 |
| Worship-34 | St James Lutheran Church | 59.2 | 0.0 | 0.0 | 59.2 | 61.1 | 0.0 | 0.0 | 61.1 |
| Worship-35 | St Josephs Ukrainian Church | 62.4 | 0.0 | 0.0 | 62.4 | 67.1 | 0.0 | 0.0 | 67.1 |
| Worship-36 | St Paul Evangelical Ltheran Church | 67.0 | 0.0 | 0.0 | 67.0 | 62.3 | 0.0 | 0.0 | 62.3 |
| Worship-37 | St Sophia Ukrainian Church | 60.9 | 0.0 | 0.0 | 60.9 | 58.6 | 0.0 | 0.0 | 58.6 |
| Worship-15 | St. Alexis | 64.5 | 0.0 | 35.7 | 64.5 | 60.2 | 0.0 | 33.0 | 60.2 |
| Worship-83 | St. Beatrice Church | 64.2 | 0.0 | 0.0 | 64.2 | 61.7 | 0.0 | 0.0 | 61.7 |
| Worship-16 | St. Bede's Episcopal Church | 61.8 | 0.0 | 0.0 | 61.8 | 58.5 | 0.0 | 0.0 | 58.5 |
| Worship-17 | St. Charles Borromeo | 56.7 | 0.0 | 0.0 | 56.7 | 57.5 | 0.0 | 0.0 | 57.5 |
| Worship-75 | St. John the Baptist Melkite Catholic Church | 56.1 | 0.0 | 0.0 | 56.1 | 58.8 | 0.0 | 0.0 | 58.8 |
| Worship-76 | St. John Vianney Church | 56.9 | 0.0 | 0.0 | 56.9 | 60.0 | 0.0 | 0.0 | 60.0 |
| Worship-54 | St. Nicholas Episcopal Church | 61.2 | 0.0 | 0.0 | 61.2 | 58.8 | 0.0 | 0.0 | 58.8 |
| Worship-62 | St. Paul's United Church of Christ | 57.5 | 0.0 | 0.0 | 57.5 | 60.3 | 0.0 | 0.0 | 60.3 |
| Worship-87 | St. Peter's Latvian Lutheran Church | 58.0 | 0.0 | 0.0 | 58.0 | 55.4 | 0.0 | 0.0 | 55.4 |
| Worship-77 | St. Peter's Syrian Orthodox Church | 56.2 | 0.0 | 0.0 | 56.2 | 60.1 | 0.0 | 0.0 | 60.1 |
| Worship-45 | St. Stephen Catholic Church | 52.2 | 0.0 | 0.0 | 52.2 | 56.0 | 0.0 | 0.0 | 56.0 |
| Worship-46 | St. Zachary Catholic Church | 56.5 | 0.0 | 0.0 | 56.5 | 59.1 | 0.0 | 0.0 | 59.1 |
| Worship-1 | Sunnyplace Church Of God | 58.2 | 0.0 | 0.0 | 58.2 | 54.2 | 0.0 | 0.0 | 54.2 |
| Worship-47 | Trinity Lutheran Church | 50.4 | 0.0 | 0.0 | 50.4 | 56.3 | 0.0 | 0.0 | 56.3 |
| Worship-78 | Trinity Presbyterian Church | 62.5 | 0.0 | 0.0 | 62.5 | 67.4 | 0.0 | 0.0 | 67.4 |
| Worship-18 | True Jesus Church | 60.5 | 0.0 | 0.0 | 60.5 | 56.9 | 0.0 | 0.0 | 56.9 |
| Worship-19 | Ukranian Pentecostal Church | 58.4 | 0.0 | 0.0 | 58.4 | 62.1 | 0.0 | 0.0 | 62.1 |

| Type-ID | Facility Name | Build Out (2018) Alt. C | | | | Build Out (2018) Alt. A | | | |
|---|---|---|---|---|---|---|---|---|---|
| | | Flt. | Rd.Rl. | Grnd | Total | Flt. | Rd.Rl. | Grnd | Total |
| Worship-55 | Wesleyan Community Church | 58.3 | 0.0 | 0.0 | 58.3 | 58.5 | 0.0 | 0.0 | 58.5 |
| Worship-20 | Zion Evangelical Lutheran Church | 65.8 | 0.0 | 0.0 | 65.8 | 67.6 | 0.0 | 0.0 | 67.6 |