Future Runway 10L Approach Profile

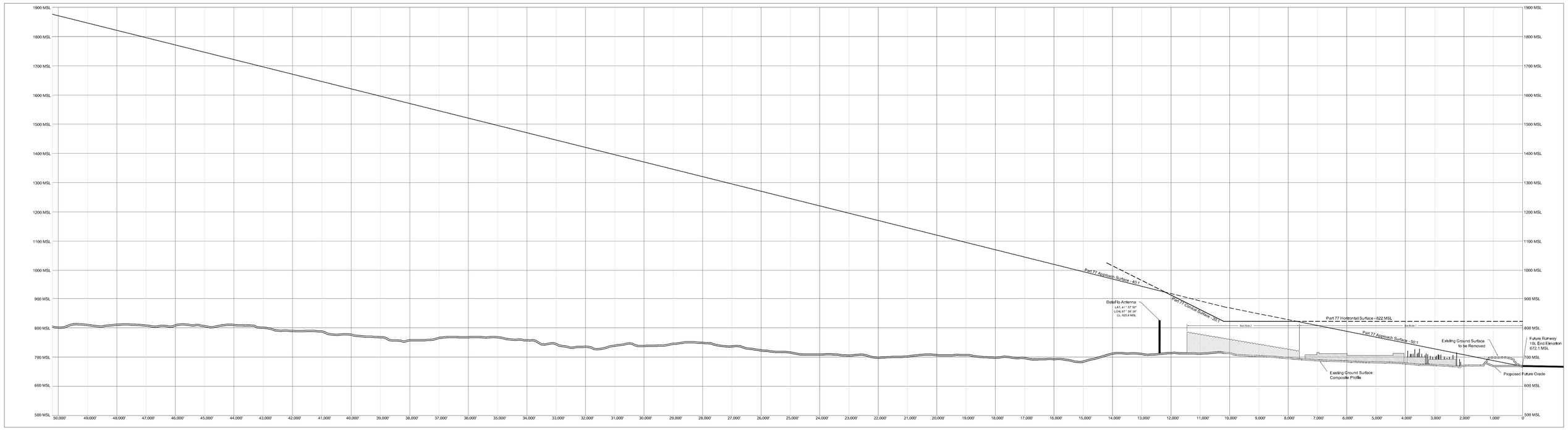

Future Runway 10C Approach Profile

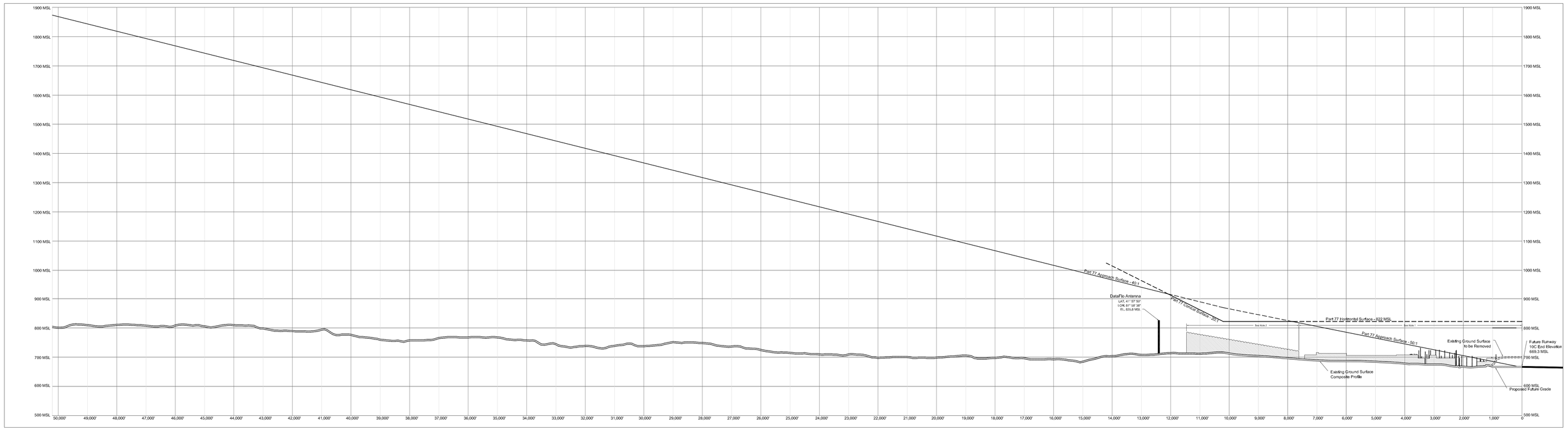

Future Runway 10R Approach Profile

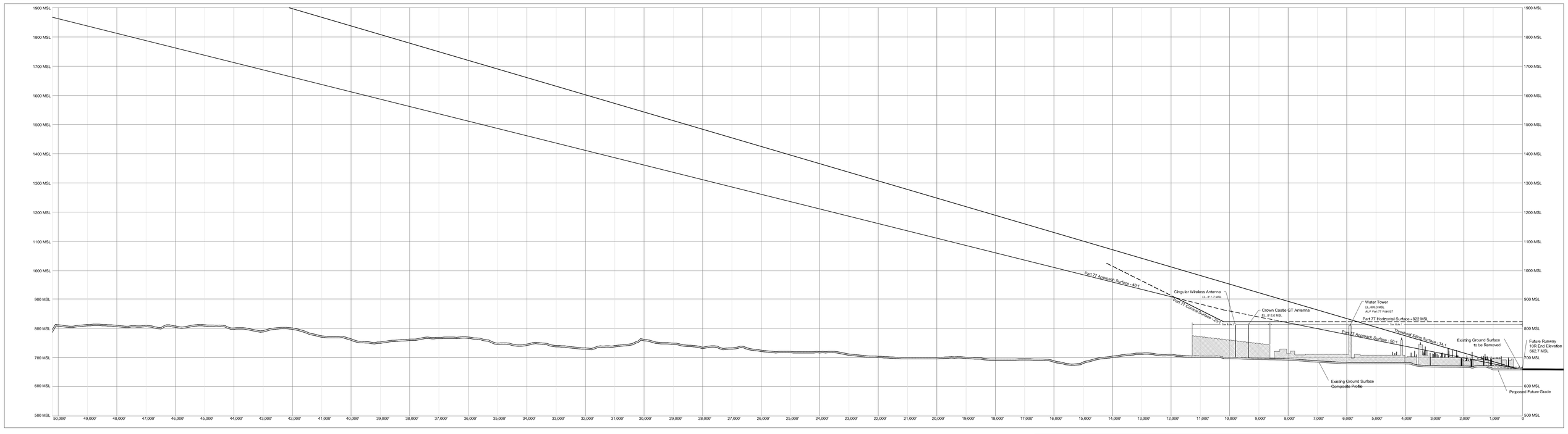

Future Airfield Key Map

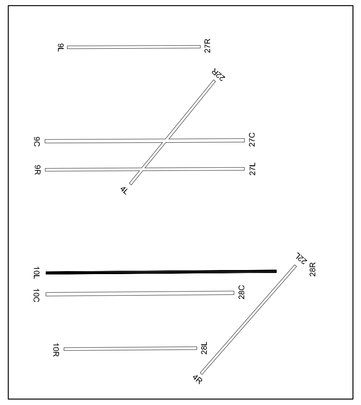

Future Airfield Key Map

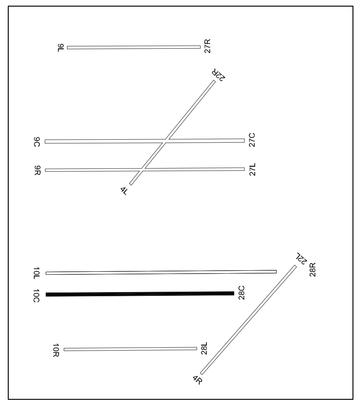

Future Airfield Key Map

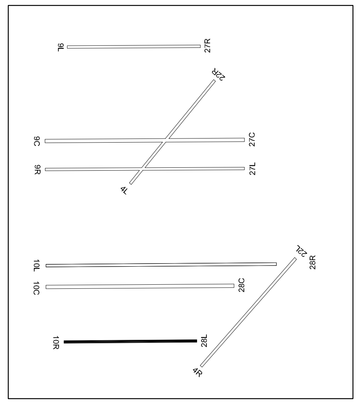

DRAWN BY: TD

CHECKED BY: PH2

PREPARED BY:
Ricondo & Associates, Inc.

September 2005

Sheet 50 of 56

VERTICAL SCALE
0 75 150

HORIZONTAL SCALE
GRAPHICAL SCALE IN FEET
0 750 1500 3000
ALL DRAWING ELEVATIONS IN FEET

O'Hare International Airport

No	Revisions	Date

NOTES

1) TOP ELEVATIONS OF SIGNIFICANT OBJECTS IN THIS SECTION IDENTIFIED FROM AERIAL PHOTOGRAMMETRY DATA, NOVEMBER 20, 2001

2) TOP ELEVATIONS OF SIGNIFICANT OBJECTS IN THIS SECTION ARE BASED ON INTERPOLATION FROM AERIAL PHOTOGRAMMETRY, NOVEMBER 20, 2001, UNITED STATES GEOLOGICAL SURVEY, 1993-2001, AND VISUAL INSPECTION. ELEVATIONS OF SIGNIFICANT OBJECTS IN THIS SECTION SUBJECT TO VERIFICATION.

3) LOCATION OF SIGNIFICANT OBJECTS IDENTIFIED FROM AERIAL PHOTOGRAMMETRY, NOVEMBER 20, 2001, AERIAL PHOTOGRAPHY, NOVEMBER 1999 AND NOVEMBER 20, 2001, AND UNITED STATES GEOLOGICAL SURVEY, 1993-2001

4) SEE INNER APPROACH SURFACE DRAWING FOR ADDITIONAL DETAIL ON FIRST 5,000 FEET OF APPROACH SURFACE AND FOR PENETRATION RESOLUTION INFORMATION.

5) SEE FUTURE PART 77 DRAWING FOR ADDITIONAL DETAIL BEYOND FIRST 5,000 FEET OF APPROACH SURFACE AND FOR PENETRATION RESOLUTION INFORMATION.

6) EXISTING GROUND COMPOSITE PROFILE BASED ON AERIAL PHOTOGRAMMETRY, NOVEMBER 20, 2001 AND UNITED STATES GEOLOGICAL SURVEY, 1993-2001. QUADRANGLES: BARRINGTON-042088B2, STREAMWOOD-042088A2, WEST CHICAGO-041088H2, NAPERVILLE-041088G2, LAKE ZURICH-042088B1, PALATINE-042088A1, LOMBARD-041088H1, WHEATON-041088G1, WHEELING-042087B8, ARLINGTON HEIGHTS-042087A8, ELMHURTS-041087H8, HINSDALE-041087G8, HIGHLAND PARK-042087B7, PARK RIDGE-042087A7, RIVER FOREST-041087H7, BERWYN-041087G7, EVANSTON-042087A6, CHICAGO LOOP-041087H6, ENGLEWOOD-041087G6

LEGEND

BUILDING CLUSTER - COMPOSITE PROFILE OF TOP ELEVATIONS OF BUILDINGS ACROSS APPROACH SURFACE (SEE NOTE 1 FOR SOURCE DATA)

BUILDING CLUSTER - COMPOSITE PROFILE OF ESTIMATED TOP ELEVATIONS OF BUILDINGS ACROSS APPROACH SURFACE (SEE NOTE 2 FOR SOURCE DATA)

EXISTING GROUND - COMPOSITE PROFILE OF EXISTING GROUND ACROSS APPROACH SURFACE (SEE NOTE 6 FOR SOURCE DATA)

FUTURE RUNWAYS 10L, 10C & 10R OUTER APPROACH PROFILES

CHICAGO AIRPORT SYSTEM
John A. Roberson
Commissioner

O'Hare Modernization Program
Rosemarie S. Andolino
Executive Director

Drawing: Z:\Chicago\ORD\OMP\ALP-DrawingSet-FINAL-2005 \ALP Set\49-Future-Runways-9L-9C-&-9R-Outer-Approach-Profiles.dwg_Layout: 50-Fut-Rwy-10s_Sep 19, 2005, 3:47pm