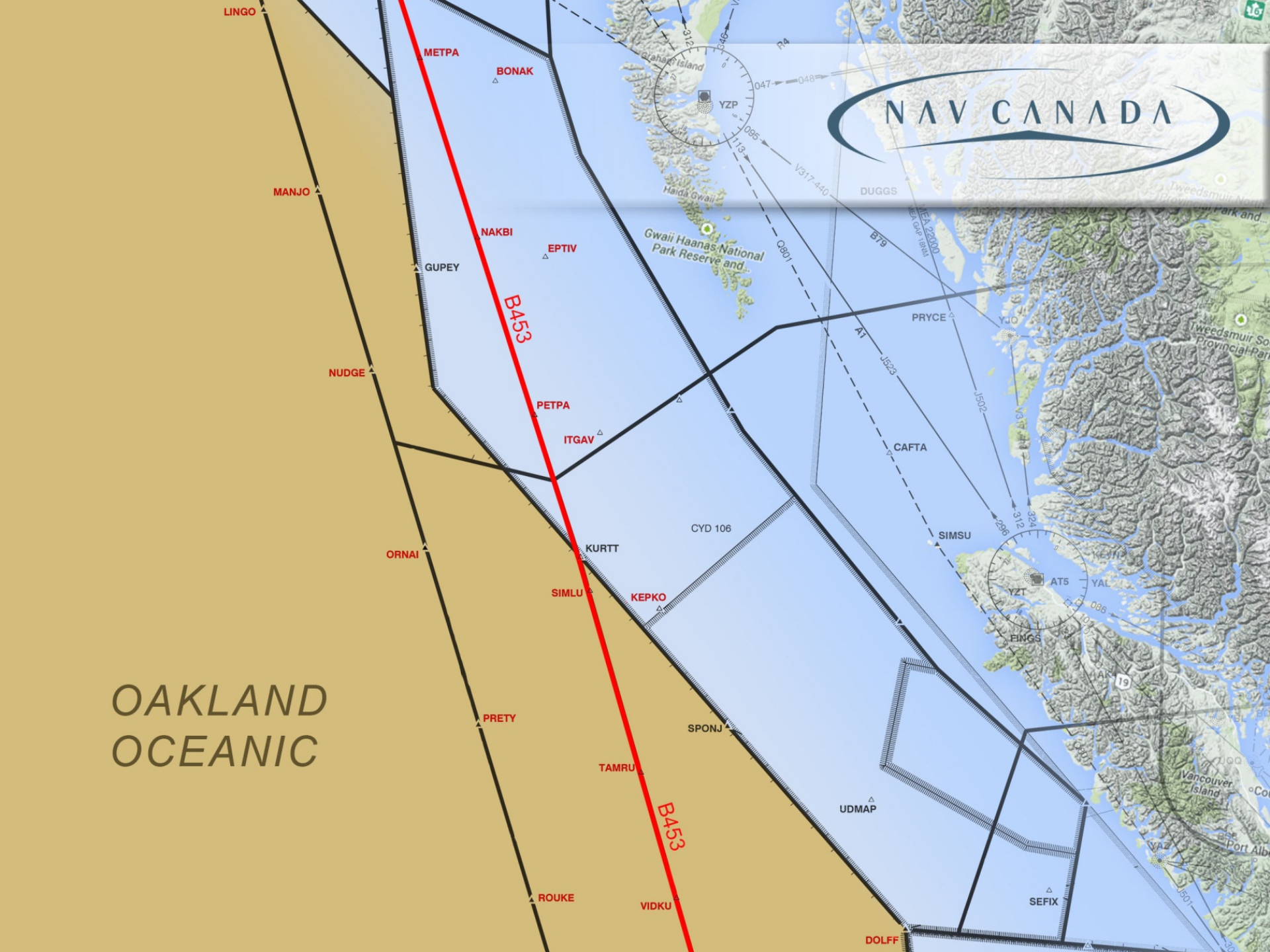

NAV CANADA
OAKLAND
OCEANIC
LINGO
METPA
BONAK
MANJO
NAKBI
EPTIV
GUPEY
B453
NUDGE
PETPA
ITGAV
ORNAI
KURTT
SIMLU
KEPKO
PRETY
SPONJ
TAMRU
B453
ROUKE
VIDKU
DOLFF
UDMAP
SEFIX
CYD 106
CAFTA
SIMSU
PRYCE
YJO
DUGGS
YZP
Graham Island
Haida Gwaii
Gwaii Haanas National Park Reserve and
Tweedsmuir Sou Provincial Park
Vancouver Island
Port Albe
YAZ
YZT
AT5
YAL
FINGS
MEA 22000
MEA GAP 18NM
Q801
B79
A1
J523
J502
J501
V317-440
047
048
095
113
312
346
296
324
086
19

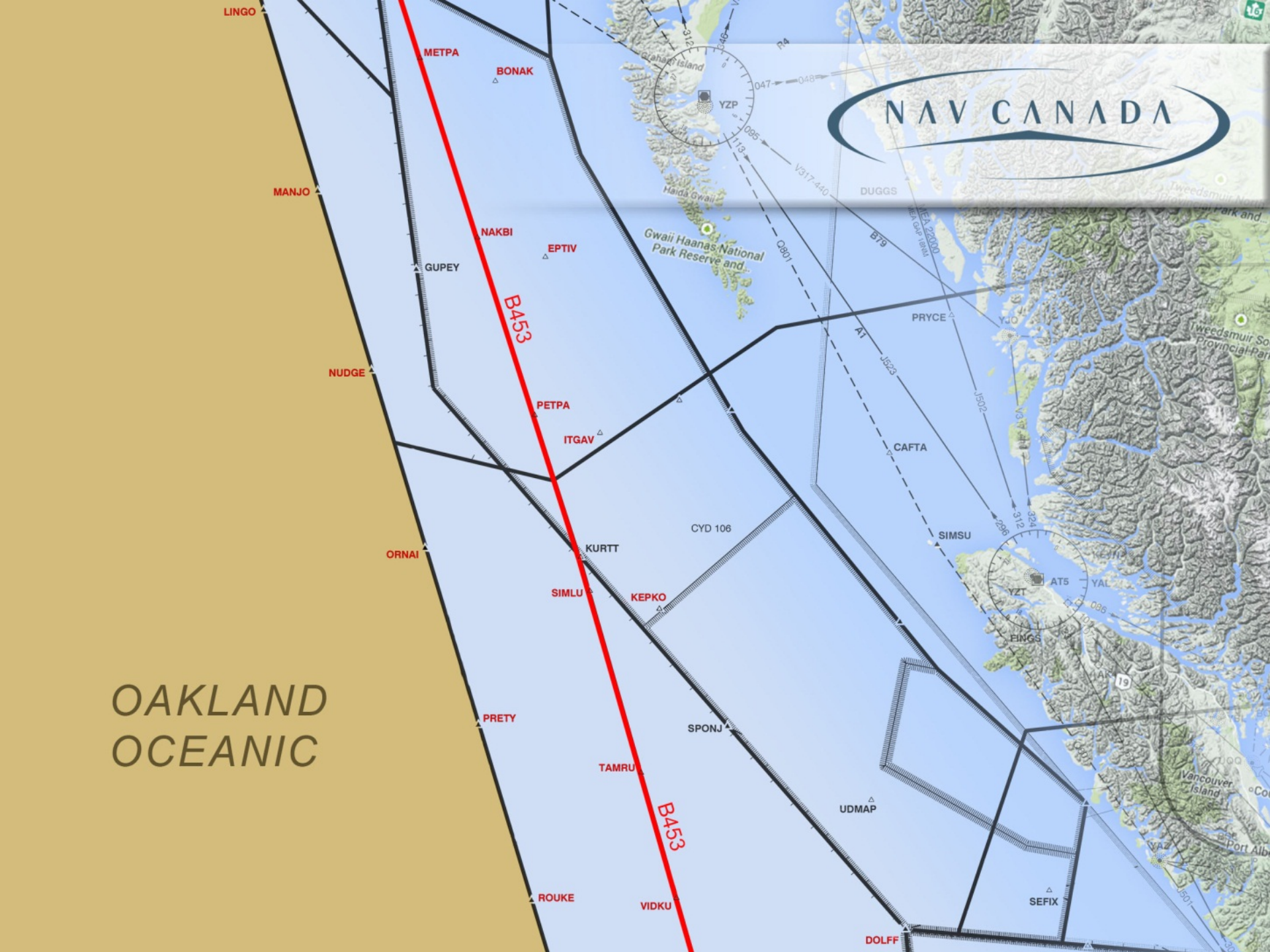

NAV CANADA
OAKLAND
OCEANIC
LINGO
METPA
BONAK
MANJO
NAKBI
EPTIV
GUPEY
B453
NUDGE
PETPA
ITGAV
ORNAI
KURTT
SIMLU
KEPKO
PRETY
SPONJ
TAMRU
B453
ROUKE
VIDKU
UDMAP
DOLFF
SEFIX
CYD 106
CAFTA
SIMSU
PRYCE
YZP
Grahami Island
Haida Gwaii
Gwaii Haanas National Park Reserve and
DUGGS
YJO
YZT
AT5
YAL
FINGS
Vancouver Island
Port Alb
YAZ
Tweedsmuir Sou
Provincial Park
Tweedsmuir Nor
Park and
B79
A1
Q801
J523
J502
J501
V317-440
047
048
095
113
312
346
296
324
086
19

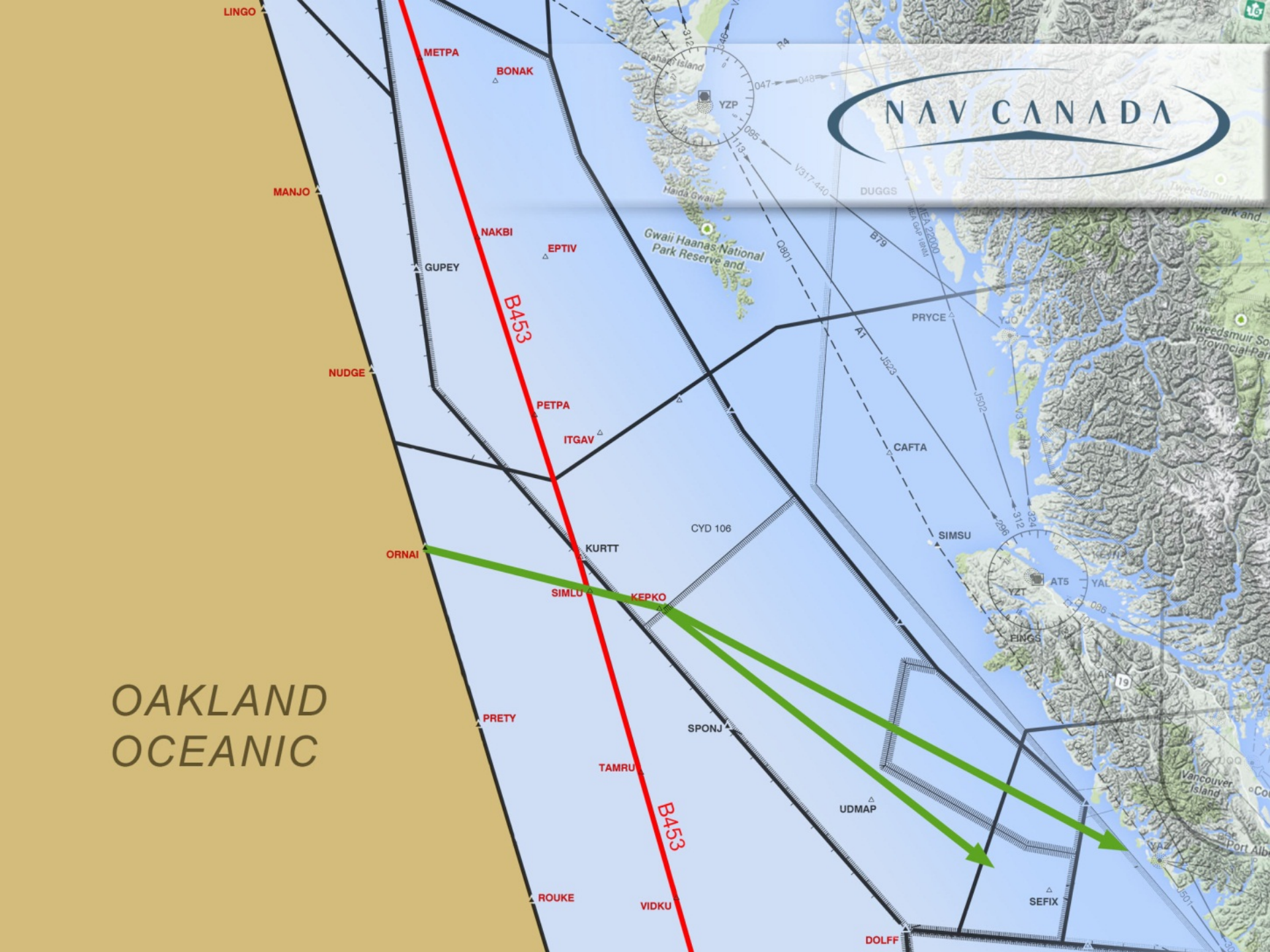

NAV CANADA
OAKLAND
OCEANIC
LINGO
METPA
BONAK
MANJO
NAKBI
EPTIV
GUPEY
B453
NUDGE
PETPA
ITGAV
ORNAI
KURTT
SIMLU
KEPKO
CYD 106
PRETY
SPONJ
TAMRU
UDMAP
B453
ROUKE
VIDKU
DOLFF
SEFIX
YZP
Grahami Island
Haida Gwaii
Gwaii Haanas National Park Reserve and
DUGGS
PRYCE
YJO
CAFTA
SIMSU
AT5
YZT
YAL
FINGS
Vancouver Island
Port Alb
YAZ

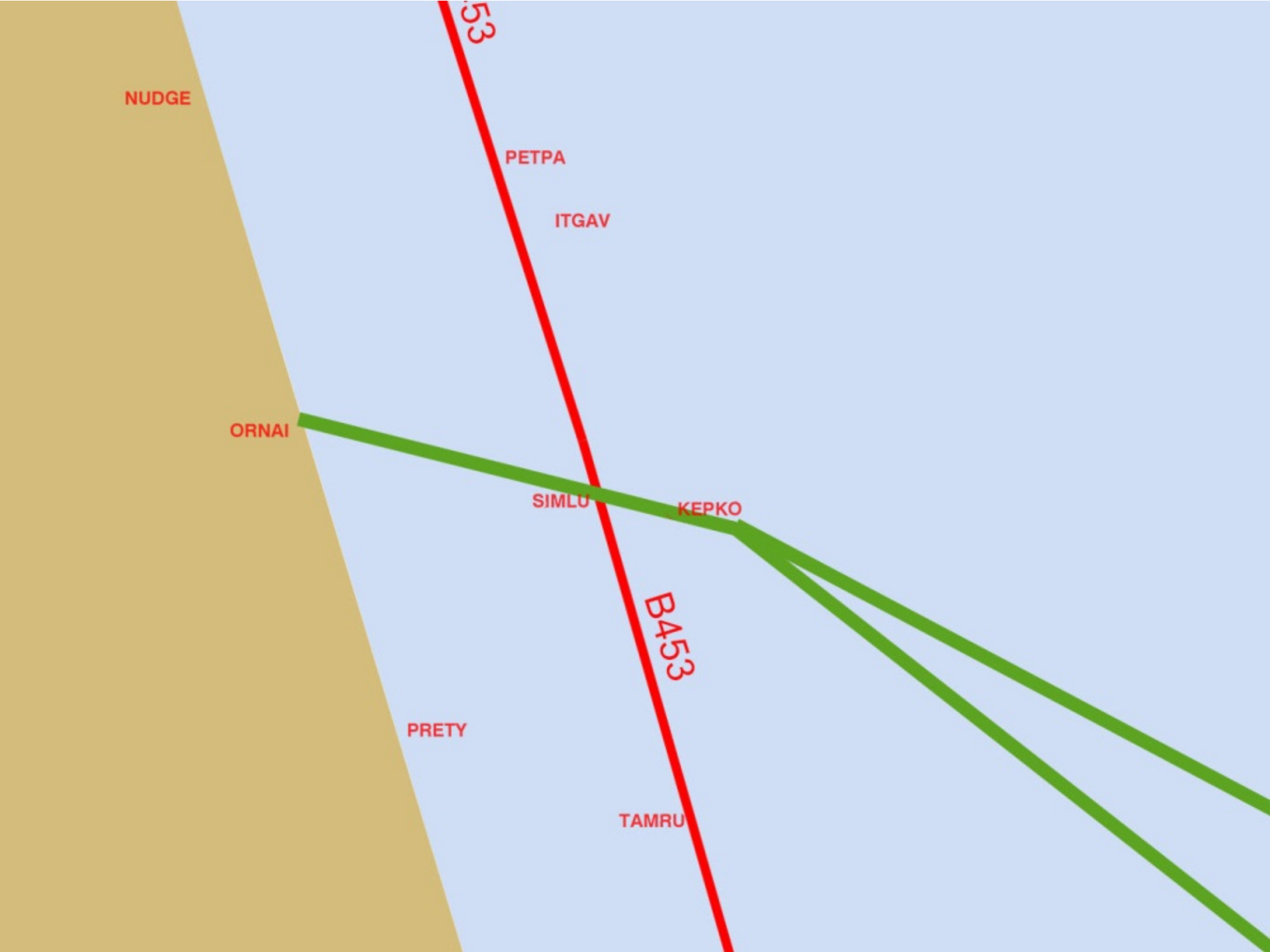
53
NUDGE
PETPA
ITGAV
ORNAI
SIMLU
KEPKO
B453
PRETY
TAMRU

NUDGE
PETPA
ITGAV
45-135°
ORNAI
SIMLU
KEPKO
B453
PRETY
TAMRU

Crossing Track Separation Standards

- 10 Minutes
- 30 NM (DCPC required)
- 5 NM Radar

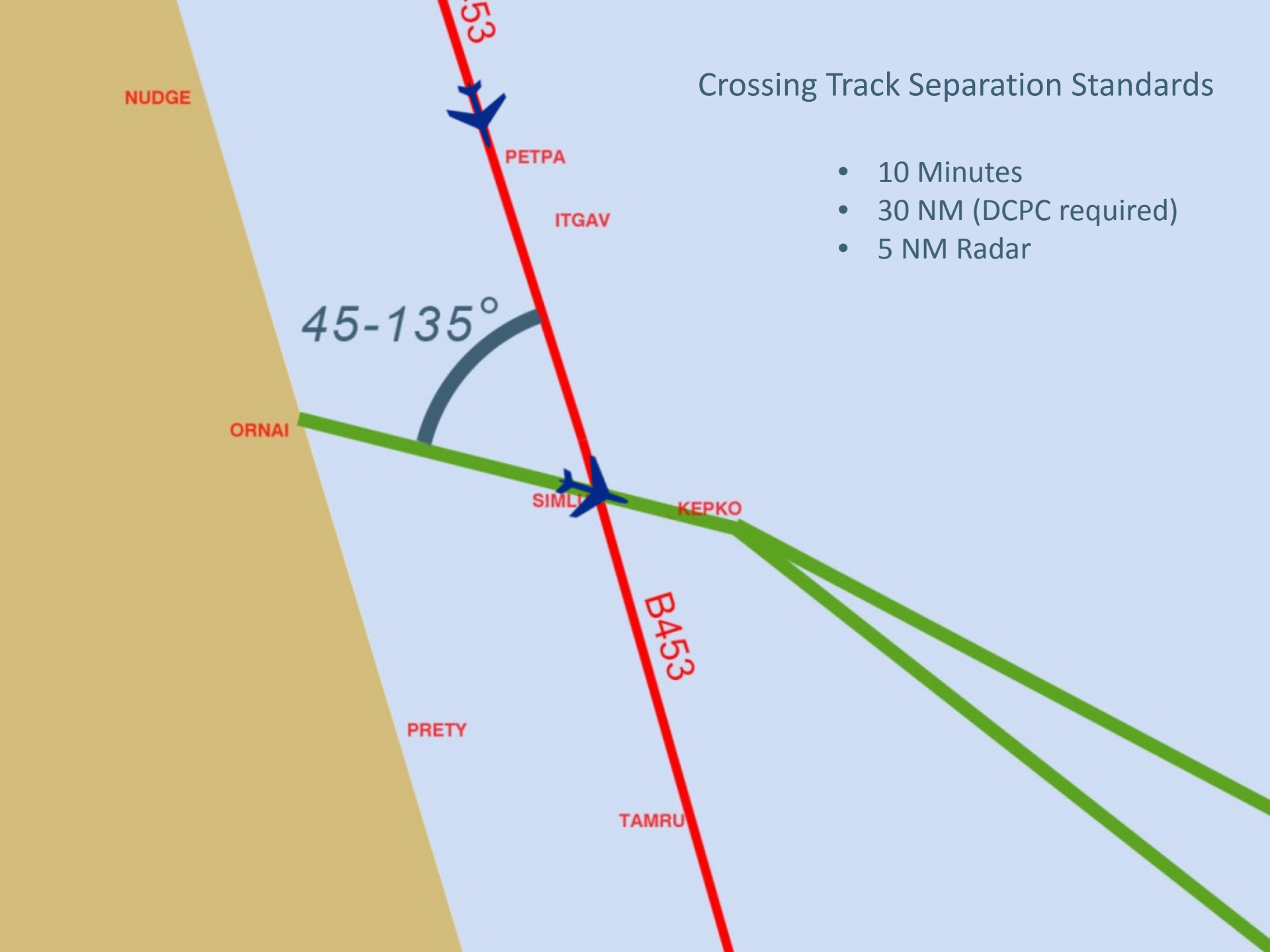

Preferred Eastbound Routes

LINGO…METPA…BONAK
MANJO…NAKBI…EPTIV
NUDGE…PETPA…ITGAV
ORNAI…SIMLU…KEPKO
PRETY…TAMRU…TOU/YAZ
ROUKE…VIDKU…DOLFF/YAZ

The above routes are detailed in the FAA, Chart Supplement Pacific

Contact

Mike Lavery – Unit Procedures, Vancouver ACC
laverym@navcanada.ca
604-598-4863

NAVCANADA