

**A Agency Coordination, Community Involvement, and
List of Receiving Parties**

THIS PAGE INTENTIONALLY LEFT BLANK

Table of Contents

A	Agency Coordination, Community Involvement, and List of Receiving Parties.....	i
A.1	Notice of Intent Announcement	A-1
A.1.1	Notice of Intent Letter, August 31, 2022	A-1
A.1.2	Mailing list for the Notice of Intent to Prepare an EA.....	A-7
A.1.3	Legal Notice Publication, September 4, 2022	A-31
A.3	Section 106 and Tribal Consultation	A-35
A.3.1	State Historic Preservation Office (SHPO)	A-35
A.3.2	Tribal Historic Preservation Officers (THPOs).....	A-51

THIS PAGE INTENTIONALLY LEFT BLANK

A.1 Notice of Intent Announcement

A.1.1 Notice of Intent Letter, August 31, 2022



U.S. Department
of Transportation
**Federal Aviation
Administration**

New England
Regional Office

1200 District Avenue
Burlington, MA 01803-5299

example

August 31, 2022

Mr. Reid Nelson
Advisory Council on Historic Preservation
401 F Street NW Suite 308
Washington, DC 20001

Reference: Instrument Flight Procedures Low-level Helicopter System (ILHS) to Support Helicopter Air Ambulance (HAA) Operations Notice of Intent (NOI) to Prepare an Environmental Assessment (EA)

Dear Mr. Nelson:

This notification letter is to inform you that the Federal Aviation Administration (FAA) is undertaking preparation of an Environmental Assessment (EA) to consider potential environmental impacts of the Instrument Flight Procedures Low-level Helicopter System (ILHS) to Support Helicopter Air Ambulance (HAA) Operations (ILHS-HAA) Project implementation. Attached are an exhibit of the General Study Area with the proposed route structure for reference and the Notice of Intent to Prepare an Environmental Assessment Legal Notice that will be published in primary newspapers in the central and south central regions of Maine, northeastern Massachusetts, and eastern New Hampshire to notify the general public.

The Maine, New Hampshire, and Massachusetts regions of the General Study Area have multiple heliports and airports that accommodate emergency helicopter air medical traffic. In these areas, weather and other constraints can combine to hinder timely and efficient helicopter movement. The ILHS-HAA Project would seek to improve the efficiency of the national airspace system in Maine and portions of New Hampshire and Massachusetts by optimizing helicopter en route procedures serving various airports and heliports within the ILHS-HAA project General Study Area.

The ILHS-HAA project would involve changes in helicopter flight paths and altitudes in certain areas. The FAA has established a General Study Area (attached) to evaluate potential impacts of changes in helicopter routing, consisting solely of flight below 5,000 feet above ground level (ft. AGL). This analysis is limited to helicopters only and specifically those emergency medical helicopters using the identified heliports and airports.

The EA will study potential environmental impacts to those airports and heliports within the General Study Area. These facilities are:

SMMC - Southern Maine Health Care SMMC Heliport	46ME - Calais Regional Heliport
ME23 - Franklin Memorial Hospital Heliport	3NH4 - Portsmouth Regional Hospital Heliport
ME15 - Blue Hill Memorial Hospital Heliport	39ME - Maine Coast Memorial Heliport
MILE - Lincoln Health Miles Campus	22ME - Bar Harbor Heliport
98ME - Waldo County General Hospital Heliport	1ME2 - Maine General Medical Center-Waterville Heliport
79ME - Houlton Regional Hospital Heliport	16ME - AR Gould Hospital Heliport
68ME - Maine Medical Center Heliport	10ME - PVH Heliport
4ME9 - Stephens Memorial Hospital Heliport	59B - Newton Field Airport

0MA4 - Boston Medical Center Hospital Heliport	ME63 - Rumford Community Hospital Heliport
K8B0 - Stephen A. Bean Municipal Airport	ME76 - Penobscot Bay Medical Center Heliport
KPWM - Portland International Jetport	ME77 - Cranberry Isles Heliport
KSFM - Sanford Seacoast Regional Airport	ME78 - Monhegan Island Heliport
ME02 - Eastern Maine Medical Center Heliport	ME87 - Southern Maine Health Care/Sanford Heliport
ME37 - Bridgton Hospital Heliport	ME94 - York Hospital Heliport
ME43 - Northern Light Mayo Hospital Heliport	ME95 - CMMC Air Ambulance Landing Site Heliport
ME48 - Northern Maine Medical Center Heliport	NH27 - Huggins Hospital Heliport
ME49 - CA Dean Memorial Hospital Heliport	NH56 - Wentworth-Douglass Hospital Heliport
ME5 - Banks Airport	
ME50 - Millinocket Regional Heliport	
ME52 - Down East Community Hospital Heliport	
ME55 - Vinalhaven Airport	

The FAA has begun preparation of an EA within established laws, regulations, FAA Orders, and guidance. The FAA welcomes your input and is sending this new notification letter for the following reasons:

1. To advise you of the initiation of the EA study
2. To provide you an opportunity to offer any background information that you may have regarding the included General Study Area established for this EA
3. To provide you an opportunity to advise the FAA of any issues, concerns, policies, or regulations that you may have regarding the environmental analysis that will be undertaken in the EA

The FAA intends to hold public workshops following publication of the Draft EA. The FAA will provide public notice of the public workshops and the availability of the Draft EA at a future date. The FAA plans to hold separate consultations with Tribal Governments in accordance with Executive Order 13175 and will consult with their Tribal Historic Preservation Offices as appropriate. The FAA will also initiate agency consultations as necessary, such as with the State Historic Preservation Officer(s), depending on the outcome of the analyses.

The FAA is currently working on additional details related to this project, and will be coordinating with other agencies as appropriate. If you desire to provide comments related to the content, focus, or potential environmental areas of review and/or have any questions about the information provided, please provide them by letter or email, to be received on or before September 19, 2022, at the following address:

Attn: ILHS-HAA Project
FAA New England Regional Office
1200 District Avenue
Burlington, MA 01803-5299
E-mail: 9-ANE-LoMDraftEA@faa.gov

Sincerely,



Colleen D'Alessandro
Regional Administrator, New England Region, ANE-1

Attachments:

1. Notice Regarding the FAA's Preparation of an Environmental Assessment
2. Graphic of General Study Area

**U.S. DEPARTMENT OF TRANSPORTATION
Federal Aviation Administration**

Notice of the Federal Aviation Administration (FAA) Intent to Prepare an Environmental Assessment for the Instrument Flight Procedures Low-level Helicopter System (ILHS) to Support Helicopter Air Ambulance (HAA) Project

SUMMARY: The FAA is issuing this notice to advise the public that it is preparing an Environmental Assessment (EA) for the ILHS-HAA Project, which involves helicopter flight procedure optimization for a number of airports and heliports, referred to as the “EA Study Airports and Heliports,” that are:

SMMC - Southern Maine Health Care SMMC Heliport	KSFM - Sanford Seacoast Regional Airport
ME23 - Franklin Memorial Hospital Heliport	ME02 - Eastern Maine Medical Center Heliport
ME15 - Blue Hill Memorial Hospital Heliport	ME37 - Bridgton Hospital Heliport
MILE - Lincoln Health Miles Campus	ME43 - Northern Light Mayo Hospital Heliport
98ME - Waldo County General Hospital Heliport	ME48 - Northern Maine Medical Center Heliport
79ME - Houlton Regional Hospital Heliport	ME49 - CA Dean Memorial Hospital Heliport
68ME - Maine Medical Center Heliport	ME5 - Banks Airport
4ME9 - Stephens Memorial Hospital Heliport	ME50 - Millinocket Regional Heliport
46ME - Calais Regional Heliport	ME52 - Down East Community Hospital Heliport
3NH4 - Portsmouth Regional Hospital Heliport	ME55 - Vinalhaven Airport
39ME - Maine Coast Memorial Heliport	ME63 - Rumford Community Hospital Heliport
22ME - Bar Harbor Heliport	ME76 - Penobscot Bay Medical Center Heliport
1ME2 - Maine General Medical Center- Waterville Heliport	ME77 - Cranberry Isles Heliport
16ME - AR Gould Hospital Heliport	ME78 - Monhegan Island Heliport
10ME - PVH Heliport	ME87 - Southern Maine Health Care/ Sanford Heliport
59B - Newton Field Airport	ME94 - York Hospital Heliport
0MA4 - Boston Medical Center Hospital Heliport	ME95 - CMMC Air Ambulance Landing Site Heliport
K8B0 - Stephen A. Bean Municipal Airport	NH27 - Huggins Hospital Heliport
KPWM - Portland International Jetport	NH56 - Wentworth-Douglass Hospital Heliport

The ILHS-HAA Project would seek to improve the efficiency of the national airspace system in the Maine, New Hampshire, and Massachusetts regional airspace by optimizing helicopter arrival, departure, and en route procedures serving the Study Airports and Heliports that will be assessed in the EA. The EA will be prepared pursuant to the National Environmental Policy Act of 1969 and its implementing regulations found at Title 40, Code of Federal Regulations, Sections 1500-1508. The purpose of the proposed ILHS-HAA Project is to improve the efficiency of the airspace using satellite-based navigation technology called Area Navigation (RNAV). The FAA has not made any decisions about the Final EA content.

SUPPLEMENTARY INFORMATION:

General Study Area

Using helicopter radar data for the EA Study Airports and Heliports along with the preliminary proposed design changes, the FAA has identified a General Study Area in which changes to helicopter routing would occur as a result of the Proposed Action. The General Study Area will be used to evaluate and compare the potential impacts of the Proposed Action and at least one alternative (the No Action alternative). This evaluation will occur where helicopters are anticipated to be at altitudes below 5,000 feet above ground level (AGL) under the Proposed Action or the No Action alternative.

Existing and proposed helicopter air traffic procedures for the airspace above and near the EA Study Airports and Heliports will be evaluated in the EA. RNAV design criteria and guidance have been regularly updated as experience has been gained in the design and use of helicopter-specific RNAV procedures. The en route procedures serving the EA Study Airports and Heliports in the General Study Area would increase the efficient use of the airspace to the benefit of pilots, controllers, and the general public.

Proposed Action

The EA is expected to evaluate at least two alternatives, the No Action alternative and the proposed ILHS-HAA alternative (the Proposed Action). The FAA has not finalized the Proposed Action at this time. The Proposed Action as it is currently being configured consists of establishing RNAV helicopter routes within the airspace into and out of the EA Study Airports and Heliports. The primary components of the proposed ILHS-HAA involve:

Establishing Updated En Route Flight Procedures and/or Fixes/Waypoints to/from the EA Study Airports and Heliports.

Helicopters departing from the EA Study Airports and Heliports would transition to air traffic procedures using optimized routes based on RNAV technology. “Fixes” and “waypoints” are geographical positions determined by reference to one or more radio navigational aids, or by some other means such as satellite navigation.

Implementation of the proposed ILHS-HAA Project is not anticipated to increase the number of helicopter operations at the EA Study Airports and Heliports and would not involve ground disturbance or physical construction of any facilities.

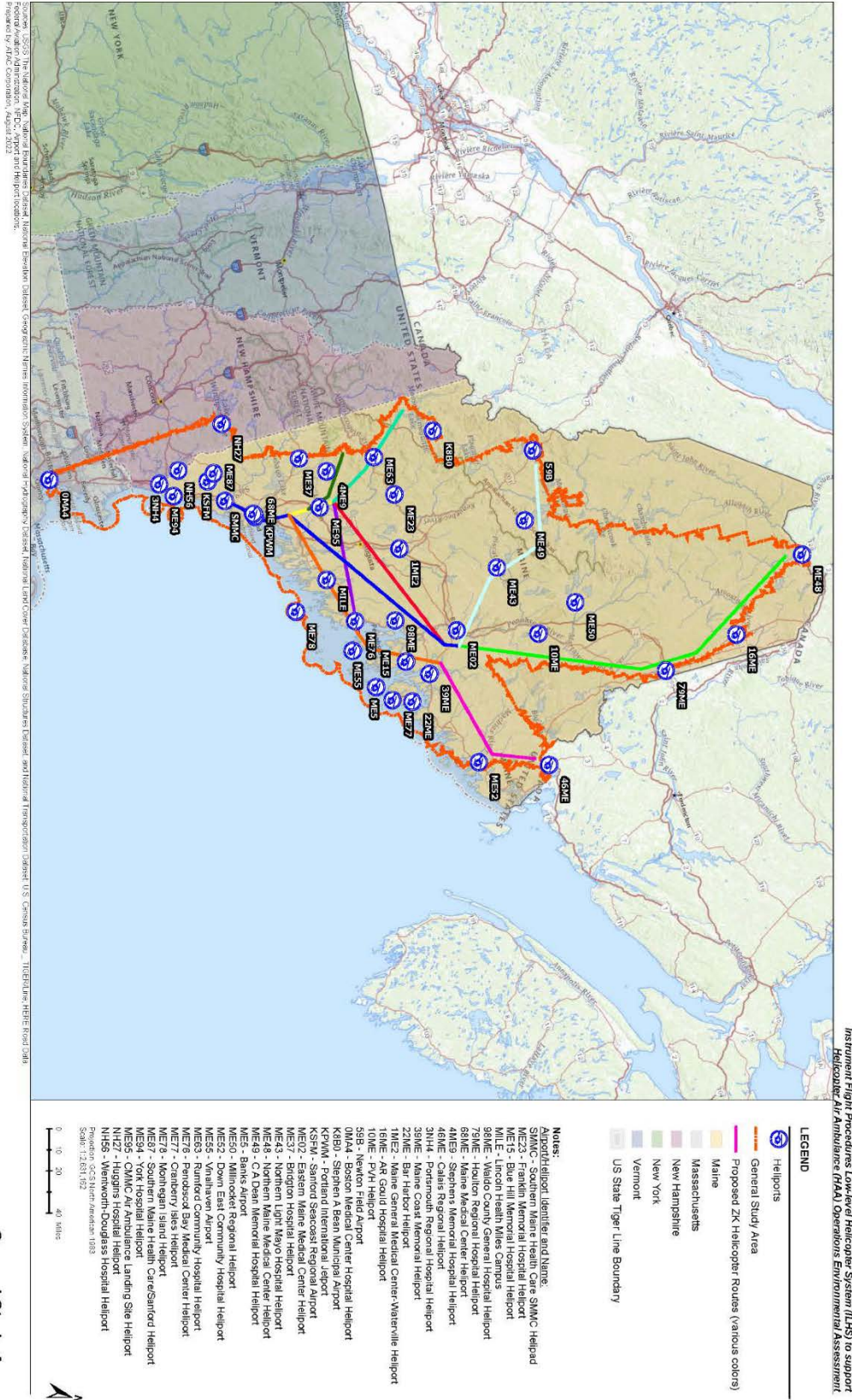
PUBLIC WORKSHOPS:

The FAA intends to hold public workshops following publication of the Draft EA at a later date. The FAA will provide public notice of the public workshops and the availability of the Draft EA when appropriate to disclose the draft results of the FAA’s analysis.

FOR FURTHER INFORMATION CONTACT:

Attn: ILHS-HAA Project
FAA New England Regional Office
1200 District Avenue
Burlington, MA 01803-5299
E-mail: 9-ANE-LoMDraftEA@faa.gov

ILHS-HAA Environmental Assessment



DRAFT August 2022

THIS PAGE INTENTIONALLY LEFT BLANK

A.1.2 Mailing list for the Notice of Intent to Prepare an EA

ILHS-HAA Notice of Intent Mailing List

First Name	Last Name	Organization	Department	Position	St Address	City	ST	Zip
Reid	Nelson	Advisory Council on Historic Preservation	Ofc of Federal Agency Pgms.	Director	401 F St NW #308	Washington	DC	20001
Lori	Ehrlich	Federal Emergency Management Agency	Region 1	Regional Administrator	99 High St.	Boston	MA	02109
Richard	Spinrad	National Oceanic and Atmospheric Administration	Region1	Administrator, Undersecretary of Commerce	1401 Constitution Ave. NW #5128	Washington	DC	20230
Gay	Vietzke	National Park Service	Region 1	Regional Director	1234 Market St. 20th Fl.	Philadelphia	PA	19107
David	Pekoske	Transportation Security Administration		Administrator	6595 Springfield Center Dr.	Springfield	VA	22150
Lara	Beasley	U.S. Army Corps of Engineers	Environmental Division	Chief	441 G St NW	Washington	DC	20314
Robert	Forti	U.S. Department of Housing and Urban Development	Region 1	Deputy Regional Administrator	10 Causeway St. 3rd Fl.	Boston	MA	02222
David	Cash	U.S. Environmental Protection Agency	Region 1	Regional Administrator	5 Post Office Square #100	Boston	MA	02109
Wendi	Weber	U.S. Fish & Wildlife Service	Region 5	Field Supervisor	300 Westgate Center Dr.	Hadley	MA	01035
Kathleen	Atkinson	U.S. Forest Service	Eastern Region	Regional Forester	626 E. Wisconsin Ave.	Milwaukee	WI	53202
Michael	Tupper	U.S. Geological Survey	N. Atlantic-Appalachian Region	Regional Director	12201 Sunrise Valley Dr.	Reston	VA	20192
Susan	Collins	U.S. Senate	Maine	U.S. Senator	1 Canal Plaza #802	Portland	ME	04101
Angus	King Jr.	U.S. Senate	Maine	U.S. Senator	1 Pleasant St. #4W	Portland	ME	04101
Elizabeth	Warren	U.S. Senate	Massachusetts	U.S. Senator	1550 Main St. #406	Springfield	MA	01103
Edward	Markey	U.S. Senate	Massachusetts	U.S. Senator	1550 Main St. 4th Fl.	Springfield	MA	01103
Margaret	Hassan	U.S. Senate	New Hampshire	U.S. Senator	1589 Elm St.	Manchester	MA	03101
Jeanne	Shaheen	U.S. Senate	New Hampshire	U.S. Senator	2 Wall St. #220	Manchester	MA	03101
Chellie	Pingree	U.S. House of Representatives	Maine - District 1	U.S. Congressperson	2 Portland Fish Pier #304	Portland	ME	04101
Jared	Golden	U.S. House of Representatives	Maine - District 2	U.S. Congressperson	6 State St. #101	Bangor	ME	04401
Lori	Trahan	U.S. House of Representatives	Massachusetts - District 3	U.S. Congressperson	126 John St. #12	Lowell	MA	01852

ILHS-HAA Notice of Intent Mailing List

First Name	Last Name	Organization	Department	Position	St Address	City	ST	Zip
Katherine	Clark	U.S. House of Representatives	Massachusetts - District 5	U.S. Congressperson	157 Pleasant St. #4	Malden	MA	02148
Stephen	Lynch	U.S. House of Representatives	Massachusetts - District 8	U.S. Congressperson	1 Harbor St. #101	Boston	MA	02210
Chris	Pappas	U.S. House of Representatives	New Hampshire - District 1	U.S. Congressperson	660 Central Ave. #101	Dover	NH	03820
Ann	Kuster	U.S. House of Representatives	New Hampshire - District 2	U.S. Congressperson	18 N. Main St., 4th Fl.	Concord	NH	03301
Janet	Mills	State of Maine		Governor	1 State House Station	Augusta	ME	04333
Peter	Rogers	Emergency Management Agency		Director	72 State House Station	Augusta	ME	04333
Melanie	Loyzim	Department of Environmental Protection		Commissioner	17 State House Station	Augusta	ME	04333
Judy	Camuso	Dept. of Inland Fisheries and Wildlife		Commissioner	41 State House Station	Augusta	ME	04333
Stephen	Dickson	Maine Geological Survey		Director, State Geologist	93 State House Station	Augusta	ME	04333
Amanda	Beal	Department of Agriculture, Conservation, and Forestry		Commissioner	22 State House Station	Augusta	ME	04333
Andy	Cutko	Bureau of Parks and Lands		Director	22 State House Station	Augusta	ME	04333
Patty	Cormier	Maine Forest Service		Director, State Forester	22 State House Station	Augusta	ME	04333
Bruce	VanNote	Department of Transportation		Commissioner	16 State House Station	Augusta	ME	04333
David	Gardner	Department of Transportation	Environmental Office	Director	16 State House Station	Augusta	ME	04333
Kirk	Mohney	Historic Preservation Commission		Director, SHPO	65 State House Station	Augusta	ME	04333
Troy	Jackson	Maine State Senate	District 1	State Senator	167 Allagash Rd.	Allagash	ME	04774
Trey	Stewart	Maine State Senate	District 2	State Senator	312 State St	Presque Isle	ME	04769
Bradlee	Ferrin	Maine State Senate	District 3	State Senator	PO Box 687	Norridgewock	ME	04957
Paul	Davis	Maine State Senate	District 4	State Senator	36 Townhouse Rd.	Sangerville	ME	04479
James	Dill	Maine State Senate	District 5	State Senator	72 Sunset Dr	Old Town	ME	04468
Marianne	Moore	Maine State Senate	District 6	State Senator	28 St. Croix Dr	Calais	ME	04619
Kimberley	Rosen	Maine State Senate	District 8	State Senator	PO Box 877	Bucksport	ME	04416
Joseph	Baldacci	Maine State Senate	District 9	State Senator	PO Box 1423	Bangor	ME	04402
Stacey	Guerin	Maine State Senate	District 10	State Senator	79 Phillips Rd.	Glenburn	ME	04401
Chip	Curry	Maine State Senate	District 11	State Senator	13 Parkside Lane	Belfast	ME	04915

ILHS-HAA Notice of Intent Mailing List

First Name	Last Name	Organization	Department	Position	St Address	City	ST	Zip
David	Miramant	Maine State Senate	District 12	State Senator	174 Mountain St	Camden	ME	04843
Chloe	Maxmin	Maine State Senate	District 13	State Senator	PO Box 203	Nobleboro	ME	04555
Craig	Hickman	Maine State Senate	District 14	State Senator	192 Annabessacook Rd.	Winthrop	ME	04364
Matthew	Pouliot	Maine State Senate	District 15	State Senator	66 Hemlock Terrace	Augusta	ME	04330
Scott	Cyrway	Maine State Senate	District 16	State Senator	463 Benton Rd.	Albion	ME	04910
Russell	Black	Maine State Senate	District 17	State Senator	123 Black Rd.	Wilton	ME	04294
Lisa	Keim	Maine State Senate	District 18	State Senator	1505 Main St	Dixfield	ME	04224
Richard	Bennett	Maine State Senate	District 19	State Senator	75 Bennett Lane	Oxford	ME	04270
Ned	Claxton	Maine State Senate	District 20	State Senator	72 Danbury Dr	Auburn	ME	04210
Nathan	Libby	Maine State Senate	District 21	State Senator	44 Robinson Gardens	Lewiston	ME	04240
Jeffrey	Timberlake	Maine State Senate	District 22	State Senator	284 Ricker Hill Rd.	Turner	ME	04282
Eloise	Vitelli	Maine State Senate	District 23	State Senator	73 Newtown Rd.	Arrowsic	ME	04530
Matthew	Daughtry	Maine State Senate	District 24	State Senator	40 Federal St	Brunswick	ME	04011
Catherine	Breen	Maine State Senate	District 25	State Senator	15 Falmouth Ridges Dr	Falmouth	ME	04105
Bill	Diamond	Maine State Senate	District 26	State Senator	10 Crown Point Rd.	Windham	ME	04062
Benjamin	Chipman	Maine State Senate	District 27	State Senator	5 Mayo St. #3	Portland	ME	04101
Heather	Sanborn	Maine State Senate	District 28	State Senator	82 Frost Hill Rd.	Portland	ME	04103
Anne	Carney	Maine State Senate	District 29	State Senator	21 Angell Point Rd.	Cape Elizabeth	ME	04107
Stacy	Brenner	Maine State Senate	District 30	State Senator	388 BRd.turn Rd.	Scarborough	ME	04074
Donna	Bailey	Maine State Senate	District 31	State Senator	7 Scrimshaw Lane	Saco	ME	04072
Susan	Deschambault	Maine State Senate	District 32	State Senator	100 Saco Falls Way	Biddeford	ME	04005
David	Woodsome	Maine State Senate	District 33	State Senator	1156 Sokokis Trail North	Waterboro	ME	04061
Joseph	Rafferty	Maine State Senate	District 34	State Senator	49 Middle Rd.	Kennebunk	ME	04043
Mark	Lawrence	Maine State Senate	District 35	State Senator	52 Wildbrook Lane	Eliot	ME	03903
Kristi	Mathieson	Maine House of Representatives	District 1	State Repr.	PO Box 172	Kittery Point	ME	03905
Michele	Meyer	Maine House of Representatives	District 2	State Repr.	58 Odiorne Lane	Eliot	ME	03903
Lydia	Blume	Maine House of Representatives	District 3	State Repr.	PO Box 1738	York Beach	ME	03910
Patricia	Hymanson	Maine House of Representatives	District 4	State Repr.	34 High Pine Rd.	Rd.	ME	03909
Beth	O'Connor	Maine House of Representatives	District 5	State Repr.	66 Pine Hill MHP	Berwick	ME	03901
Tiffany	Roberts	Maine House of Representatives	District 6	State Repr.	35 Buttonwood Rd.	S. Berwick	ME	03908
Timothy	Roche	Maine House of Representatives	District 7	State Repr.	34 Loop Rd.	Wells	ME	04090
Christopher	Babbidge	Maine House of Representatives	District 8	State Repr.	84 Stratford Place	Kennebunk	ME	04043
Traci	Gere	Maine House of Representatives	District 9	State Repr.	7 Towne St	Kennebunkport	ME	04046
Wayne	Parry	Maine House of Representatives	District 10	State Repr.	851 Alfred Rd.	Arundel	ME	04046
Ryan	Fecteau	Maine House of Representatives	District 11	State Repr.	P.O Box 2244	Biddeford	ME	04005
Erin	Sheehan	Maine House of Representatives	District 12	State Repr.	PO Box 1423	Biddeford	ME	04005

ILHS-HAA Notice of Intent Mailing List

First Name	Last Name	Organization	Department	Position	St Address	City	ST	Zip
Lori	Gramlich	Maine House of Representatives	District 13	State Repr.	PO Box 7092	Ocean Park	ME	04063
Lynn	Copeland	Maine House of Representatives	District 14	State Repr.	526 Ferry Rd.	Saco	ME	04072
Margaret	O'Neil	Maine House of Representatives	District 15	State Repr.	21 Sheila Circle	Saco	ME	04072
Nathan	Carlow	Maine House of Representatives	District 16	State Repr.	PO Box 714	Bar Mills	ME	04004
Dwayne	Prescott	Maine House of Representatives	District 17	State Repr.	PO Box 77	N. Waterloo	ME	04061
John	Tuttle	Maine House of Representatives	District 18	State Repr.	176 Cottage St	Sanford	ME	04073
Matthew	Harrington	Maine House of Representatives	District 19	State Repr.	PO Box 457	Sanford	ME	04073
Theodore	Kryzak	Maine House of Representatives	District 20	State Repr.	87 French St	Acton	ME	04001
Heidi	Sampson	Maine House of Representatives	District 21	State Repr.	465 Kennebunk Rd.	Alfred	ME	04002
Mark	Blier	Maine House of Representatives	District 22	State Repr.	PO Box 148	Buxton	ME	04093
Lester	Ordway	Maine House of Representatives	District 23	State Repr.	PO Box 212	Standish	ME	04084
Mark	Bryant	Maine House of Representatives	District 24	State Repr.	166 Albion Rd.	Windham	ME	04062
Patrick	Corey	Maine House of Representatives	District 25	State Repr.	353 River Rd.	Windham	ME	04062
Maureen	Terry	Maine House of Representatives	District 26	State Repr.	9 Lombard St	Gorham	ME	04038
James	Boyle	Maine House of Representatives	District 27	State Repr.	25 Dundee Rd.	Gorham	ME	04038
Christopher	Caiazzo	Maine House of Representatives	District 28	State Repr.	17 Elmwood Avenue	Scarborough	ME	04074
Sophia	Warren	Maine House of Representatives	District 29	State Repr.	PO Box 1	Scarborough	ME	04070
Rebecca	Millett	Maine House of Representatives	District 30	State Repr.	50 Market St	S. Portland	ME	04106
Lois	Reckitt	Maine House of Representatives	District 31	State Repr.	38 Myrtle Avenue	S. Portland	ME	04106
Christopher	Kessler	Maine House of Representatives	District 32	State Repr.	39 Stanley St	S. Portland	ME	04106
Victoria	Morales	Maine House of Representatives	District 33	State Repr.	PO Box 2404	S. Portland	ME	04106
Morgan	Reilly	Maine House of Representatives	District 34	State Repr.	16 Blue Spruce Farm	Westbrook	ME	04092
Suzanne	Salisbury	Maine House of Representatives	District 35	State Repr.	134 Park Rd.	Westbrook	ME	04092
Michael	Brennan	Maine House of Representatives	District 36	State Repr.	49 Wellington Rd.	Portland	ME	04103
Grayson	Lookner	Maine House of Representatives	District 37	State Repr.	PO Box 8264	Portland	ME	04104
Barbara	Wood	Maine House of Representatives	District 38	State Repr.	125 Emery St	Portland	ME	04102
Michael	Sylvester	Maine House of Representatives	District 39	State Repr.	159 Central Avenue	Peaks Island	ME	04108
Rachele	Ross	Maine House of Representatives	District 40	State Repr.	39 Washburn Avenue	Portland	ME	04101
Samuel	Zager	Maine House of Representatives	District 41	State Repr.	90 Prospect St	Portland	ME	04103
Benjamin	Collings	Maine House of Representatives	District 42	State Repr.	PO Box 1213	Portland	ME	04104
W. Edward	Crockett	Maine House of Representatives	District 43	State Repr.	128 Bramblewood Dr	Portland	ME	04103
Teresa	Pierce	Maine House of Representatives	District 44	State Repr.	6 Waites Landing Rd.	Falmouth	ME	04105
Stephen	Moriarty	Maine House of Representatives	District 45	State Repr.	12 Oak St	Cumberland	ME	04021
Braden	Sharpe	Maine House of Representatives	District 46	State Repr.	34 Harlie Woods Rd.	Durham	ME	04222
Arthur	Bell	Maine House of Representatives	District 47	State Repr.	14 Atlantic Reach	Yarmouth	ME	04096
Melane	Sachs	Maine House of Representatives	District 48	State Repr.	84 Kelsey Ridge Rd.	Freeport	ME	04032

ILHS-HAA Notice of Intent Mailing List

First Name	Last Name	Organization	Department	Position	St Address	City	ST	Zip
Poppy	Arford	Maine House of Representatives	District 49	State Repr.	8 Quarry Rd.	Brunswick	ME	04011
Ralph	Tucker	Maine House of Representatives	District 50	State Repr.	15 McKeen St	Brunswick	ME	04011
Jay	McCreight	Maine House of Representatives	District 51	State Repr.	155 Gun Point Rd.	Harpswell	ME	04079
Sean	Paulhus	Maine House of Representatives	District 52	State Repr.	677 Middle St	Bath	ME	04530
Allison	Heppler	Maine House of Representatives	District 53	State Repr.	417 Montsweag Rd.	Woolwich	ME	04579
Denise	Tepler	Maine House of Representatives	District 54	State Repr.	13 Homeplace	Topsham	ME	04086
Seth	Berry	Maine House of Representatives	District 55	State Repr.	PO Box 117	Richmond	ME	04357
Richard	Mason	Maine House of Representatives	District 56	State Repr.	273 Lisbon St. #5	Lisbon	ME	04252
Thomas	Martin	Maine House of Representatives	District 57	State Repr.	25 Lake Shore Dr	Greene	ME	04236
Jonathan	Connor	Maine House of Representatives	District 58	State Repr.	PO Box 2522	Lewiston	ME	04240
Margaret	Craven	Maine House of Representatives	District 59	State Repr.	41 Russell St	Lewiston	ME	04240
Kristen	Cloutier	Maine House of Representatives	District 60	State Repr.	33 Charles St	Lewiston	ME	04240
Heidi	Brooks	Maine House of Representatives	District 61	State Repr.	1 Pleasant St. #2	Lewiston	ME	04240
Gina	Melaragno	Maine House of Representatives	District 62	State Repr.	25 James St. #3	Auburn	ME	04210
Bruce	Bickford	Maine House of Representatives	District 63	State Repr.	64 Cameron Lane	Auburn	ME	04210
Laurel	Libby	Maine House of Representatives	District 64	State Repr.	442 Park Avenue	Auburn	ME	04210
Amy	Arata	Maine House of Representatives	District 65	State Repr.	PO Box 2	New Gloucester	ME	04260
Jessica	Fay	Maine House of Representatives	District 66	State Repr.	141 Spiller Hill Rd.	Raymond	ME	04071
Susan	Austin	Maine House of Representatives	District 67	State Repr.	136 Yarmouth Rd.	Gray	ME	04039
Richard	Cebra	Maine House of Representatives	District 68	State Repr.	15 Steamboat Landing Rd.	Naples	ME	04055
Walter	Riseman	Maine House of Representatives	District 69	State Repr.	PO Box 543	Harrison	ME	04040
Nathan	Wadsworth	Maine House of Representatives	District 70	State Repr.	29 Rock Crop Way	Hiram	ME	04041
H. Sawin	Millett	Maine House of Representatives	District 71	State Repr.	37 Golden Guernsey Dr	Waterford	ME	04088
Kathleen	Dillingham	Maine House of Representatives	District 72	State Repr.	PO Box 164	Oxford	ME	04270
John	Andrews	Maine House of Representatives	District 73	State Repr.	PO Box 118	S. Paris	ME	04271
Sheila	Lyman	Maine House of Representatives	District 74	State Repr.	14 Lyman Lane	Livermore Falls	ME	04254
Joshua	Morris	Maine House of Representatives	District 75	State Repr.	PO Box 246	N. Turner	ME	04266
Daniel	Newman	Maine House of Representatives	District 76	State Repr.	33 Caribou Rd.	Belgrade	ME	04917
Michael	Perkins	Maine House of Representatives	District 77	State Repr.	93 Willey Point	Oakland	ME	04963
Cathy	Nadeau	Maine House of Representatives	District 78	State Repr.	943 China Rd.	Winslow	ME	04901
Timothy	Therault	Maine House of Representatives	District 79	State Repr.	1210 Lakeview Dr	China	ME	04358
Richard	Bradstreet	Maine House of Representatives	District 80	State Repr.	44 Harmony Lane	Vassalboro	ME	04989
Tavis	Hasenfus	Maine House of Representatives	District 81	State Repr.	50 Nobis Point	Readfield	ME	04355
Randall	Greenwood	Maine House of Representatives	District 82	State Repr.	38 Witherell Rd.	Wales	ME	04280
Thom	Harnett	Maine House of Representatives	District 83	State Repr.	52 Marston Rd.	Gardiner	ME	04345
Charlotte	Warren	Maine House of Representatives	District 84	State Repr.	19 Oakwood Dr	Hallowell	ME	04347

ILHS-HAA Notice of Intent Mailing List

First Name	Last Name	Organization	Department	Position	St Address	City	ST	Zip
Raegan	LaRochelle	Maine House of Representatives	District 86	State Repr.	102 Hemlock Terrace	Augusta	ME	04330
Jeffery	Hanley	Maine House of Representatives	District 87	State Repr.	52 Turner Dr	Pittston	ME	04345
Michael	Lemelin	Maine House of Representatives	District 88	State Repr.	313 Hallowell Rd.	Chelsea	ME	04330
Holly	Stover	Maine House of Representatives	District 89	State Repr.	71 Dover Rd.	Boothbay	ME	04537
Lydia	Crafts	Maine House of Representatives	District 90	State Repr.	19 Timber Lane	Newcastle	ME	04553
Jeffrey	Evangelos	Maine House of Representatives	District 91	State Repr.	465 Waldoboro Rd.	Friendship	ME	04547
Ann	Matlack	Maine House of Representatives	District 92	State Repr.	130 Scraggle Pt. Rd.	Spruce Head	ME	04859
Valli	Geiger	Maine House of Representatives	District 93	State Repr.	1 Green Way	Rockland	ME	04841
Victoria	Doudera	Maine House of Representatives	District 94	State Repr.	43 Elm St	Camden	ME	04843
William	Pluecker	Maine House of Representatives	District 95	State Repr.	1133 Finntown Rd.	Warren	ME	04864
Stanley	Zeigler	Maine House of Representatives	District 96	State Repr.	60 Freedom Pond Rd.	Montville	ME	04941
Janice	Dodge	Maine House of Representatives	District 97	State Repr.	17 Vine St	Belfast	ME	04915
Scott	Cuddy	Maine House of Representatives	District 98	State Repr.	47 Elm St	Winterport	ME	04496
MaryAnne	Kinney	Maine House of Representatives	District 99	State Repr.	40 Maple Lane	Knox	ME	04986
Danny	Costain	Maine House of Representatives	District 100	State Repr.	292 Ridge Rd.	Plymouth	ME	04969
David	Haggan	Maine House of Representatives	District 101	State Repr.	11 Westbrook Terrace	Hampden	ME	04444
Abigail	Griffin	Maine House of Representatives	District 102	State Repr.	1 Raymond Nelson Lane	Levant	ME	04456
James	Thorne	Maine House of Representatives	District 103	State Repr.	458 Irish Rd.	Carmel	ME	04419
Steven	Foster	Maine House of Representatives	District 104	State Repr.	56 Silvers Mills Rd.	Dexter	ME	04930
Joel	Stetkis	Maine House of Representatives	District 105	State Repr.	PO Box 336	Canaan	ME	04924
Amanda	Collamore	Maine House of Representatives	District 106	State Repr.	173 Library St	Pittsfield	ME	04967
Jennifer	Poirier	Maine House of Representatives	District 107	State Repr.	78 Palmer Rd.	Skowhegan	ME	04976
Shelley	Rudnicki	Maine House of Representatives	District 108	State Repr.	211 Norridgewock Rd.	Fairfield	ME	04937
Bruce	White	Maine House of Representatives	District 109	State Repr.	1 Silvermount St	Waterville	ME	04901
Colleen	Madigan	Maine House of Representatives	District 110	State Repr.	13 Gilman St	Waterville	ME	04901
John	Ducharme	Maine House of Representatives	District 111	State Repr.	34 Heald St	Madison	ME	04950
Thomas	Skolfield	Maine House of Representatives	District 112	State Repr.	349 Phillips Rd.	Weld	ME	04285
H. Scott	Landry	Maine House of Representatives	District 113	State Repr.	137 Shepherds Lane	Farmington	ME	04938
Randall	Hall	Maine House of Representatives	District 114	State Repr.	PO Box 42	East Dixfield	ME	04227
Josanne	Dolloff	Maine House of Representatives	District 115	State Repr.	6 Hemingway Rd.	Milton Townshi	ME	04219
Richard	Pickett	Maine House of Representatives	District 116	State Repr.	21 Church St	East Dixfield	ME	04227
Frances	Head	Maine House of Representatives	District 117	State Repr.	PO Box 61	West Bethel	ME	04286
Chad	Grignon	Maine House of Representatives	District 118	State Repr.	181 Fox Hill	Rd. Athens	ME	04912
Paul	Stearns	Maine House of Representatives	District 119	State Repr.	33 Applebee Hill	Rd. Guilford	ME	04443
Richard	Evans	Maine House of Representatives	District 120	State Repr.	14 Winter St	Dover-Foxcroft	ME	04426
Gary	Drinkwater	Maine House of Representatives	District 121	State Repr.	38 Emerald Dr	Milford	ME	04461

ILHS-HAA Notice of Intent Mailing List

First Name	Last Name	Organization	Department	Position	St Address	City	ST	Zip
Michelle	Dunphy	Maine House of Representatives	District 122	State Repr.	143 Middle St	Old Town	ME	04468
Laurie	Osher	Maine House of Representatives	District 123	State Repr.	13 Mayo St	Orono	ME	04473
Joseph	Perry	Maine House of Representatives	District 124	State Repr.	102 Garland St	Bangor	ME	04401
Amy	Roeder	Maine House of Representatives	District 125	State Repr.	46 Blackstone St	Bangor	ME	04401
Laura	Supica	Maine House of Representatives	District 126	State Repr.	34 Highland Avenue	Bangor	ME	04401
Barbara	Cardone	Maine House of Representatives	District 127	State Repr.	39 Harthorn Avenue	Bangor	ME	04401
Kevin	O'Connell	Maine House of Representatives	District 128	State Repr.	7 Sites Lane	Brewer	ME	04412
Peter	Lyford	Maine House of Representatives	District 129	State Repr.	197 Jarvis Gore Dr	Eddington	ME	04428
Kathy	Downes	Maine House of Representatives	District 130	State Repr.	PO Box 59	Bucksport	ME	04416
Sherman	Hutchins	Maine House of Representatives	District 131	State Repr.	49 Bayview Rd.	Penobscot	ME	04476
Nicole	Grohoski	Maine House of Representatives	District 132	State Repr.	PO Box 1732	Ellsworth	ME	04605
Sarah	Pebworth	Maine House of Representatives	District 133	State Repr.	PO Box 347	Blue Hill	ME	04614
Genevieve	McDonald	Maine House of Representatives	District 134	State Repr.	PO Box 253	Stonington	ME	04681
Lynne	Williams	Maine House of Representatives	District 135	State Repr.	13 Albert Meadow	Bar Harbor	ME	04609
Billy	Faulkingham	Maine House of Representatives	District 136	State Repr.	PO Box 121	Winter Harbor	ME	04693
Meldon	Carmichael	Maine House of Representatives	District 137	State Repr.	29 Cardville Rd.	Greenbush	ME	04418
Robert	Alley	Maine House of Representatives	District 138	State Repr.	PO Box 263	Beals	ME	04611
William	Tuell	Maine House of Representatives	District 139	State Repr.	431 Hadley Lake Rd.	E. Machias	ME	04630
Anne	Perry	Maine House of Representatives	District 140	State Repr.	474 South St	Calais	ME	04619
Kathy	Javner	Maine House of Representatives	District 141	State Repr.	131 Pea Ridge Rd.	Chester	ME	04457
Jeffery	Gifford	Maine House of Representatives	District 142	State Repr.	346 Frost St	Lincoln	ME	04457
Peggy	Stanley	Maine House of Representatives	District 143	State Repr.	413 Turnpike Rd.	Medway	ME	04460
Tracy	Quint	Maine House of Representatives	District 144	State Repr.	318 Westford Hill Rd.	Hodgdon	ME	04730
Dustin	White	Maine House of Representatives	District 146	State Repr.	PO Box 1654	Presque Isle	ME	04769
Joseph	Underwood	Maine House of Representatives	District 147	State Repr.	45 Allen St	Presque Isle	ME	04769
David	McCrea	Maine House of Representatives	District 148	State Repr.	PO Box 513	Fort Fairfield	ME	04742
Susan	Bernard	Maine House of Representatives	District 149	State Repr.	70 Grimes Rd.	Caribou	ME	04736
Roland	Martin	Maine House of Representatives	District 150	State Repr.	PO Box 97	Sinclair	ME	04779
John	Martin	Maine House of Representatives	District 151	State Repr.	PO Box 250	Eagle Lake	ME	04739
Rena	Newell	Maine House of Representatives	Passamaquoddy T	State Repr.	PO Box 343	Perry	ME	04667
Charlie	Baker	State of Massachusetts		Governor	24 Beacon St. #280	Boston	MA	02133
Martin	Suuberg	Department of Environmental Protection		Director	1 Winter St.	Boston	MA	02108
Mark	Tisa	Department of Fish and Game	Division of Fisheries	Director	1 Rabbit Hill Rd	Westborough	MA	05181
Stephanie	Cooper	Department of Conservation and Recreation		Commissioner	251 Causeway St.	Boston	MA	02114

ILHS-HAA Notice of Intent Mailing List

First Name	Last Name	Organization	Department	Position	St Address	City	ST	Zip
Jeffrey	DeCarlo	Department of Transportation	Aeronautics Division	Administrator	1 Harborside Dr. #205N	Boston	MA	02128
William	Galvin	Massachusetts Historical Commission/SHPO		Secretary of the Commonwealth	220 Morrissey Blvd.	Boston	MA	02125
Bruce	Tarr	Massachusetts State Senate	1st Essex and Middlesex District		24 Beacon St. #308	Boston	MA	02133
Edward	Kennedy	Massachusetts State Senate	1st Middlesex District		24 Beacon St. #513	Boston	MA	02133
Cynthia	Creem	Massachusetts State Senate	1st Middlesex and Norfolk District		24 Beacon St. #312A	Boston	MA	02133
Lydia	Edwards	Massachusetts State Senate	1st Suffolk and Middlesex District		24 Beacon St. #520	Boston	MA	02133
Barry	Finegold	Massachusetts State Senate	2nd Essex and Middlesex District		24 Beacon St. #511A	Boston	MA	02133
Patricia	Jehlen	Massachusetts State Senate	2nd Middlesex District		24 Beacon St. #424	Boston	MA	02133
Karen	Spilka	Massachusetts State Senate	2nd Middlesex and Norfolk District		24 Beacon St. #332	Boston	MA	02133
William	Brownsberger	Massachusetts State Senate	2nd Suffolk and Middlesex District		24 Beacon St. #319	Boston	MA	02133
Mike	Barrett	Massachusetts State Senate	3rd Middlesex District		24 Beacon St. #109D	Boston	MA	02133
Cindy	Friedman	Massachusetts State Senate	4th Middlesex District		24 Beacon St. #313	Boston	MA	02133
Jason	Lewis	Massachusetts State Senate	5th Middlesex District		24 Beacon St. #511B	Boston	MA	02133
Sal	DiDomenico	Massachusetts State Senate	Middlesex and Suffolk District		24 Beacon St. #405	Boston	MA	02133
James	Eldridge	Massachusetts State Senate	Middlesex and Worcester District		24 Beacon St. #511C	Boston	MA	02133
Becca	Rausch	Massachusetts State Senate	Norfolk, Bristol, and Middlesex District		24 Beacon St. #218	Boston	MA	02133
Anne	Gobi	Massachusetts State Senate	Worcester, Hampden, Hampshire, and Franklin District		24 Beacon St. #413A	Boston	MA	02133
John	Cronin	Massachusetts State Senate	Worcester and Middlesex District		24 Beacon St. #504	Boston	MA	02133
Nick	Collins	Massachusetts State Senate	1st Suffolk District		24 Beacon St. #312D	Boston	MA	02133
Sonia	Chang-Diaz	Massachusetts State Senate	2nd Suffolk District		24 Beacon St. #111	Boston	MA	02133
Michael	Rush	Massachusetts State Senate	Norfolk and Suffolk District		24 Beacon St. #208	Boston	MA	02133
Walter	Timilty	Massachusetts State Senate	Norfolk, Bristol, and Plymouth District		24 Beacon St. #213B	Boston	MA	02133
John	Keenan	Massachusetts State Senate	Norfolk and Plymouth District		24 Beacon St. #413F	Boston	MA	02133
Patrick	O'Connor	Massachusetts State Senate	Plymouth and Norfolk District		24 Beacon St. #419	Boston	MA	02133
Ryan	Fattman	Massachusetts State Senate	Worcester and Norfolk District		24 Beacon St. #213A	Boston	MA	02133
Diana	DiZoglio	Massachusetts State Senate	1st Essex District		24 Beacon St. #416B	Boston	MA	02133
Joan	Lovely	Massachusetts State Senate	2nd Essex District		24 Beacon St. #413D	Boston	MA	02133
Brendan	Crichton	Massachusetts State Senate	3rd Essex District		24 Beacon St. #109C	Boston	MA	02133
James	Arciero	Mass. House of Representatives	2nd Middlesex District		24 Beacon St. #277	Boston	MA	02133
Kate	Hogan	Mass. House of Representatives	3rd Middlesex District		24 Beacon St. #370	Boston	MA	02133
Danielle	Gregoire	Mass. House of Representatives	4th Middlesex District		24 Beacon St. #23	Boston	MA	02133
David	Linsky	Mass. House of Representatives	5th Middlesex District		24 Beacon St. #167	Boston	MA	02133
Maria	Robinson	Mass. House of Representatives	6th Middlesex District		24 Beacon St. #22	Boston	MA	02133

ILHS-HAA Notice of Intent Mailing List

First Name	Last Name	Organization	Department	Position	St Address	City	ST	Zip
Jack	Lewis	Mass. House of Representatives	7th Middlesex District		24 Beacon St. #136	Boston	MA	02133
Thomas	Stanley	Mass. House of Representatives	9th Middlesex District		24 Beacon St. #167	Boston	MA	02133
John	Lawn	Mass. House of Representatives	10th Middlesex District		24 Beacon St. #236	Boston	MA	02133
Kay	Khan	Mass. House of Representatives	11th Middlesex District		24 Beacon St. #146	Boston	MA	02133
Ruth	Balser	Mass. House of Representatives	12th Middlesex District		24 Beacon St. #163	Boston	MA	02133
Carmin	Gentile	Mass. House of Representatives	13th Middlesex District		24 Beacon St. #167	Boston	MA	02133
Tami	Gouveia	Mass. House of Representatives	14th Middlesex District		24 Beacon St. #146B	Boston	MA	02133
Michelle	Ciccolo	Mass. House of Representatives	15th Middlesex District		24 Beacon St. #473F	Boston	MA	02133
Thomas	Golden Jr.	Mass. House of Representatives	16th Middlesex District		24 Beacon St. #473B	Boston	MA	02133
Vanna	Howard	Mass. House of Representatives	17th Middlesex District		24 Beacon St. #33	Boston	MA	02133
Rady	Mom	Mass. House of Representatives	18th Middlesex District		24 Beacon St. #544	Boston	MA	02133
David	Robertson	Mass. House of Representatives	19th Middlesex District		24 Beacon St. #473F	Boston	MA	02133
Bradley	Jones Jr.	Mass. House of Representatives	20th Middlesex District		24 Beacon St. #124	Boston	MA	02133
Kenneth	Gordon	Mass. House of Representatives	21st Middlesex District		24 Beacon St. #156	Boston	MA	02133
Marc	Lombardo	Mass. House of Representatives	22nd Middlesex District		24 Beacon St. #443	Boston	MA	02133
Sean	Garballey	Mass. House of Representatives	23rd Middlesex District		24 Beacon St. #540	Boston	MA	02133
David	Rogers	Mass. House of Representatives	24th Middlesex District		24 Beacon St. #473B	Boston	MA	02133
Marjorie	Decker	Mass. House of Representatives	25th Middlesex District		24 Beacon St. #130	Boston	MA	02133
Mike	Connolly	Mass. House of Representatives	26th Middlesex District		24 Beacon St. #33	Boston	MA	02133
Erika	Uyterhoeven	Mass. House of Representatives	27th Middlesex District		24 Beacon St. #	Boston	MA	02133
Joseph	McGonagle Jr.	Mass. House of Representatives	28th Middlesex District		24 Beacon St. #277	Boston	MA	02133
Steven	Owens	Mass. House of Representatives	29th Middlesex District		24 Beacon St. #540	Boston	MA	02133
Richard	Haggerty	Mass. House of Representatives	30th Middlesex District		24 Beacon St. #540	Boston	MA	02133
Michael	Day	Mass. House of Representatives	31st Middlesex District		24 Beacon St. #136	Boston	MA	02133
Kate	Lipper-Garabed	Mass. House of Representatives	32nd Middlesex District		24 Beacon St. #167	Boston	MA	02133
Steven	Ultrino	Mass. House of Representatives	33rd Middlesex District		24 Beacon St. #473G	Boston	MA	02133
Christine	Barber	Mass. House of Representatives	34th Middlesex District		24 Beacon St. #33	Boston	MA	02133
Paul	Donato Sr.	Mass. House of Representatives	35th Middlesex District		24 Beacon St. #481	Boston	MA	02133
Colleen	Garry	Mass. House of Representatives	36th Middlesex District		24 Beacon St. #238	Boston	MA	02133
Danillo	Sena	Mass. House of Representatives	37th Middlesex District		24 Beacon St. #39	Boston	MA	02133
Adrian	Madaro	Mass. House of Representatives	1st Suffolk District		24 Beacon St. #33	Boston	MA	02133
Daniel	Ryan	Mass. House of Representatives	2nd Suffolk District		24 Beacon St. #445	Boston	MA	02133
Aaron	Michlewitz	Mass. House of Representatives	3rd Suffolk District		24 Beacon St. #243	Boston	MA	02133
David	Biele	Mass. House of Representatives	4th Suffolk District		24 Beacon St. #167	Boston	MA	02133
Liz	Miranda	Mass. House of Representatives	5th Suffolk District		24 Beacon St. #236	Boston	MA	02133
Russell	Holmes	Mass. House of Representatives	6th Suffolk District		24 Beacon St. #254	Boston	MA	02133

ILHS-HAA Notice of Intent Mailing List

First Name	Last Name	Organization	Department	Position	St Address	City	ST	Zip
Chynah	Tyler	Mass. House of Representatives	7th Suffolk District		24 Beacon St. #155	Boston	MA	02133
Jay	Livingstone	Mass. House of Representatives	8th Suffolk District		24 Beacon St. #146	Boston	MA	02133
Jon	Santiago	Mass. House of Representatives	9th Suffolk District		24 Beacon St. #130	Boston	MA	02133
Edward	Coppinger	Mass. House of Representatives	10th Suffolk District		24 Beacon St. #26	Boston	MA	02133
Elizabeth	Malia	Mass. House of Representatives	11th Suffolk District		24 Beacon St. #167	Boston	MA	02133
Brandy	Oakley	Mass. House of Representatives	12th Suffolk District		24 Beacon St. #	Boston	MA	02133
Daniel	Hunt	Mass. House of Representatives	13th Suffolk District		24 Beacon St. #238	Boston	MA	02133
Rob	Consalvo	Mass. House of Representatives	14th Suffolk District		24 Beacon St. #21	Boston	MA	02133
Nika	Elugardo	Mass. House of Representatives	15th Suffolk District		24 Beacon St. #473B	Boston	MA	02133
Jessica	Giannino	Mass. House of Representatives	16th Suffolk District		24 Beacon St. #443	Boston	MA	02133
Kevin	Honan	Mass. House of Representatives	17th Suffolk District		24 Beacon St. #38	Boston	MA	02133
Michael	Moran	Mass. House of Representatives	18th Suffolk District		24 Beacon St. #39	Boston	MA	02133
Jeffrey	Turco	Mass. House of Representatives	19th Suffolk District		24 Beacon St. #26	Boston	MA	02133
Bruce	Ayers	Mass. House of Representatives	1st Norfolk District		24 Beacon St. #254	Boston	MA	02133
Tackey	Chan	Mass. House of Representatives	2nd Norfolk District		24 Beacon St. #42	Boston	MA	02133
Ronald	Mariano	Mass. House of Representatives	3rd Norfolk District		24 Beacon St. #356	Boston	MA	02133
James	Murphy	Mass. House of Representatives	4th Norfolk District		24 Beacon St. #254	Boston	MA	02133
Mark	Cusack	Mass. House of Representatives	5th Norfolk District		24 Beacon St. #34	Boston	MA	02133
William	Galvin	Mass. House of Representatives	6th Norfolk District		24 Beacon St. #166	Boston	MA	02133
William	Driscoll Jr.	Mass. House of Representatives	7th Norfolk District		24 Beacon St. #527A	Boston	MA	02133
Ted	Philips	Mass. House of Representatives	8th Norfolk District		24 Beacon St. #	Boston	MA	02133
Shawn	Dooley	Mass. House of Representatives	9th Norfolk District		24 Beacon St. #473B	Boston	MA	02133
Jeffrey	Roy	Mass. House of Representatives	10th Norfolk District		24 Beacon St. #43	Boston	MA	02133
Paul	McMurtry	Mass. House of Representatives	11th Norfolk District		24 Beacon St. #171	Boston	MA	02133
John	Rogers	Mass. House of Representatives	12th Norfolk District		24 Beacon St. #162	Boston	MA	02133
Denise	Garlick	Mass. House of Representatives	13th Norfolk District		24 Beacon St. #448	Boston	MA	02133
Alice	Peisch	Mass. House of Representatives	14th Norfolk District		24 Beacon St. #473G	Boston	MA	02133
Tommy	Vitolo	Mass. House of Representatives	15th Norfolk District		24 Beacon St. #443	Boston	MA	02133
James	Kelcourse	Mass. House of Representatives	1st Essex District		24 Beacon St. #130	Boston	MA	02133
Leonard	Mirra	Mass. House of Representatives	2nd Essex District		24 Beacon St. #548	Boston	MA	02133
Andy	Vargas	Mass. House of Representatives	3rd Essex District		24 Beacon St. #36	Boston	MA	02133
Jamie	Belsito	Mass. House of Representatives	4th Essex District		24 Beacon St. #B-1	Boston	MA	02133
Ann-Margaret	Ferrante	Mass. House of Representatives	5th Essex District		24 Beacon St. #42	Boston	MA	02133
Jerry	Parisella	Mass. House of Representatives	6th Essex District		24 Beacon St. #42	Boston	MA	02133
Paul	Tucker	Mass. House of Representatives	7th Essex District		24 Beacon St. #167	Boston	MA	02133
Donald	Wong	Mass. House of Representatives	9th Essex District		24 Beacon St. #541	Boston	MA	02133

ILHS-HAA Notice of Intent Mailing List

First Name	Last Name	Organization	Department	Position	St Address	City	ST	Zip
Dan	Cahill	Mass. House of Representatives	10th Essex District		24 Beacon St. #527A	Boston	MA	02133
Peter	Capano	Mass. House of Representatives	11th Essex District		24 Beacon St. #527A	Boston	MA	02133
Thomas	Walsh	Mass. House of Representatives	12th Essex District		24 Beacon St. #185	Boston	MA	02133
Sally	Kerans	Mass. House of Representatives	13th Essex District		24 Beacon St. #	Boston	MA	02133
Christina	Minicucci	Mass. House of Representatives	14th Essex District		24 Beacon St. #473B	Boston	MA	02133
Linda	Campbell	Mass. House of Representatives	15th Essex District		24 Beacon St. #274	Boston	MA	02133
Marcos	Devers	Mass. House of Representatives	16th Essex District		24 Beacon St. #134	Boston	MA	02133
Frank	Moran	Mass. House of Representatives	17th Essex District		24 Beacon St. #20	Boston	MA	02133
Tram	Nguyen	Mass. House of Representatives	18th Essex District		24 Beacon St. #33	Boston	MA	02133
Christopher	Sununu	State of New Hampshire		Governor	107 N. Main St.	Concord	NH	03301
Robert	Scott	Department of Environmental Services		Commissioner	29 Hazen Dr.	Concord	NH	03302
Scott	Mason	Department of Fish and Game		Director	11 Hazen Dr.	Concord	NH	003301
Victoria	Sheehan	Department of Transportation		Commissioner	7 Hazen Dr.	Concord	NH	03302
Patrick	Herlihy	Department of Transportation	Division of Aeronautics	Director	7 Hazen Dr.	Concord	NH	03302
Benjamin	Wilson	State Historic Preservation Office		SHPO	19 Pillsbury St. 2nd Fl.	Concord	NH	03301
Jeb	Bradley	New Hampshire State Senate	District 3		107 N. Main St. #302	Concord	NH	03301
David	Watters	New Hampshire State Senate	District 4		33 N. Main St. #101A	Concord	NH	03301
James	Gray	New Hampshire State Senate	District 6		107 N. Main St. #302	Concord	NH	03301
Harold	French	New Hampshire State Senate	District 7		107 N. Main St. #107	Concord	NH	03301
Sharon	Carson	New Hampshire State Senate	District 14		107 N. Main St. #106	Concord	NH	03301
Kevin	Cavanaugh	New Hampshire State Senate	District 16		33 N. Main St. #103A	Concord	NH	03301
John	Reagan	New Hampshire State Senate	District 17		107 N. Main St. #107	Concord	NH	03301
Regina	Birdsell	New Hampshire State Senate	District 19		107 N. Main St. #302	Concord	NH	03301
Rebecca	Kwoka	New Hampshire State Senate	District 21		33 N. Main St. #101A	Concord	NH	03301
Chuck	Morse	New Hampshire State Senate	District 22		107 N. Main St. #302	Concord	NH	03301
William	Gannon	New Hampshire State Senate	District 23		107 N. Main St. #124	Concord	NH	03301
Tom	Sherman	New Hampshire State Senate	District 24		33 N. Main St. #5	Concord	NH	03301
Tom	Ploszaj	NH State House of Representatives	Belknap 1		137 Daniel Webster Hwy.	Center Harbor	NH	03226
Glen	Aldrich	NH State House of Representatives	Belknap 2		343 Old Lakeshore Rd.	Gilford	NH	03249
Harry	Bean	NH State House of Representatives	Belknap 2		234 Saltmarsh Pond Rd.	Gilford	NH	03249
Jonathan	Mackie	NH State House of Representatives	Belknap 2		20 Campground Rd.	Meredith	NH	03253
Norman	Silber	NH State House of Representatives	Belknap 2		243 Mountain Dr	Gilford	NH	03249
Mike	Bordes	NH State House of Representatives	Belknap 3		266 N Endicott St.#3	Laconia	NH	03246
Gregg	Hough	NH State House of Representatives	Belknap 3		169 Highland St	Laconia	NH	03246

ILHS-HAA Notice of Intent Mailing List

First Name	Last Name	Organization	Department	Position	St Address	City	ST	Zip
Dawn	Johnson		NH State House of Representatives	Belknap 3		57 Blueberry Lane #21	Laconia	NH 03246
Richard	Littlefield		NH State House of Representatives	Belknap 3		29 Merrimac St #1	Laconia	NH 03246
Juliet	Harvey-Bolia		NH State House of Representatives	Belknap 4		66 Dunlop Dr	Tilton	NH 03276
Timothy	Lang	Sr.	NH State House of Representatives	Belknap 4		140 Upper Smith Rd.	Sanbornton	NH 03269
Paul	Terry		NH State House of Representatives	Belknap 5		915 Stockbridge Corner Rd.	Alton	NH 03809
Peter	Varney		NH State House of Representatives	Belknap 5		PO Box 1059	Alton	NH 03809
Michael	Sylvia		NH State House of Representatives	Belknap 6		216 Farrarville Rd.	Belmont	NH 03220
Douglas	Trottier		NH State House of Representatives	Belknap 6		45 Meadow Lane	Belmont	NH 03220
Barbara	Comtois		NH State House of Representatives	Belknap 7		PO Box 186	Center Barnstead	NH 03225
Raymond	Howard		NH State House of Representatives	Belknap 8		311 Stockbridge Corner Rd.	Alton	NH 03809
Travis	O'Hara		NH State House of Representatives	Belknap 9		25 Spring St Apt 2	Belmont	NH 03220
Anita	Burroughs		NH State House of Representatives	Carroll 1		PO Box 487	Glen	NH 03838
Tom	Buco		NH State House of Representatives	Carroll 2		PO Box 3149	Conway	NH 03818
Karen	Umberger		NH State House of Representatives	Carroll 2		PO Box 186	Kearsarge	NH 03847
Stephen	Woodcock		NH State House of Representatives	Carroll 2		PO Box 234	Center Conway	NH 03813
Jerry	Knirk		NH State House of Representatives	Carroll 3		30 Clancy Rd.	Freedom	NH 03836
Mark	McConkey		NH State House of Representatives	Carroll 3		10 Clover Lane #1	Freedom	NH 03836
Glenn	Cordelli		NH State House of Representatives	Carroll 4		PO Box 209	Tuftonboro	NH 03816
Karel	Crawford		NH State House of Representatives	Carroll 4		PO Box 825	Center Harbor	NH 03226
Lino	Avellani		NH State House of Representatives	Carroll 5		PO Box 516	Sanbornville	NH 03872
Bill	Nelson		NH State House of Representatives	Carroll 5		98 Lyford Rd.	Brookfield	NH 03872
Brodie	Deshaies		NH State House of Representatives	Carroll 6		6 Frank Goodwin Rd.	Wolfeboro	NH 03894
John	MacDonald		NH State House of Representatives	Carroll 6		PO Box 968	Wolfeboro Falls	NH 03896
Chris	McAleer		NH State House of Representatives	Carroll 7		PO Box 74	Jackson	NH 03846
William	Marsh		NH State House of Representatives	Carroll 8		742 Pleasant Valley Rd.	Wolfeboro	NH 03894
Paul	Tudor		NH State House of Representatives	Rockingham 1		6 Frank Goodwin Rd.	Wolfeboro	NH 03894
Alan	Bershtein		NH State House of Representatives	Rockingham 2		14 Revolutionary Lane	Nottingham	NH 03290
James	Spillane		NH State House of Representatives	Rockingham 2		16 Swamp Rd.	Deerfield	NH 03037
Kevin	Verville		NH State House of Representatives	Rockingham 2		9 McCarron Rd.	Deerfield	NH 03037
Kevin	Pratt		NH State House of Representatives	Rockingham 3		11 Smith Pond Rd.	Raymond	NH 03077
Jess	Edwards		NH State House of Representatives	Rockingham 4		33 Rattlesnake Hill Rd.	Auburn	NH 03032
Oliver	Ford		NH State House of Representatives	Rockingham 4		67 Chester St	Chester	NH 03036
Jason	Osborne		NH State House of Representatives	Rockingham 4		65 Miner Rd.	Auburn	NH 03032
Tony	Piemonte		NH State House of Representatives	Rockingham 4		4 Rangeway Ave.	Sandown	NH 03873

ILHS-HAA Notice of Intent Mailing List

First Name	Last Name	Organization	Department	Position	St Address	City	ST	Zip
Chris	True	NH State House of Representatives	Rockingham 4		41 Hunt Pond Rd.	Sandown	NH	03873
Alfred	Baldasaro	NH State House of Representatives	Rockingham 5		41 Hall Rd.	Londonderry	NH	03053
Tom	Dolan	NH State House of Representatives	Rockingham 5		19 Isabella Dr	Londonderry	NH	03053
David	Lundgren	NH State House of Representatives	Rockingham 5		21 King John Dr	Londonderry	NH	03053
Wayne	MacDonald	NH State House of Representatives	Rockingham 5		11 Dickey St	Derry	NH	03038
Betsy	McKinney	NH State House of Representatives	Rockingham 5		3 Leelynn Circle	Londonderry	NH	03053
Sherman	Packard	NH State House of Representatives	Rockingham 5		70 Old Derry Rd.	Londonderry	NH	03053
Doug	Thomas	NH State House of Representatives	Rockingham 5		143 Mammoth Rd.	Londonderry	NH	03053
Phyllis	Katsakiores	NH State House of Representatives	Rockingham 6		1 Bradford St	Derry	NH	03038
Mary	Kimball	NH State House of Representatives	Rockingham 6		1 Bradford St	Derry	NH	03038
Erica	Layon	NH State House of Representatives	Rockingham 6		15 Manchester Ave. #2	Derry	NH	03038
David	Love	NH State House of Representatives	Rockingham 6		4 Maple St #3	Derry	NH	03038
David	Milz	NH State House of Representatives	Rockingham 6		4 Maple St #3	Derry	NH	03038
Jodi	Nelson	NH State House of Representatives	Rockingham 6		12R Bonnie Lane	Derry	NH	03038
Stephen	Pearson	NH State House of Representatives	Rockingham 6		19 Beacon Hill Rd.	Derry	NH	03038
John	Potucek	NH State House of Representatives	Rockingham 6		221 Hampstead Rd.	Derry	NH	03038
Katherine	O'Brien	NH State House of Representatives	Rockingham 6		18 Sunset Avenue	Derry	NH	03038
Richard	Tripp	NH State House of Representatives	Rockingham 6		44 Windham Rd.	Derry	NH	03038
Mary	Griffin	NH State House of Representatives	Rockingham 7		4 Wynridge Rd.	Windham	NH	03087
Charles	McMahon	NH State House of Representatives	Rockingham 7		11 Floral St	Windham	NH	03087
Daryl	Abbas	NH State House of Representatives	Rockingham 8		34 South Shore Rd.	Salem	NH	03079
Fred	Doucette	NH State House of Representatives	Rockingham 8		PO Box 862	Salem	NH	03079
Robert	Elliott	NH State House of Representatives	Rockingham 8		344 North BRd.way	Salem	NH	03079
Betty	Gay	NH State House of Representatives	Rockingham 8		10 Woodmeadow Dr	Salem	NH	03079
John	Janigian	NH State House of Representatives	Rockingham 8		25 Liberty St	Salem	NH	03079
Everett	McBride Jr.	NH State House of Representatives	Rockingham 8		66 Millville St	Salem	NH	03079
Joe	Sweeney	NH State House of Representatives	Rockingham 8		29 Hunters Run	Salem	NH	03079
John	Sytek	NH State House of Representatives	Rockingham 8		34 Town Village Dr	Salem	NH	03079
Susan	Vandecasteele	NH State House of Representatives	Rockingham 8		8 Webb St	Salem	NH	03079
Cody	Belanger	NH State House of Representatives	Rockingham 9		PO Box 821	Epping	NH	03042
Michael	Vose	NH State House of Representatives	Rockingham 9		75 Olde Bridge Lane	Epping	NH	03042
Dennis	Acton	NH State House of Representatives	Rockingham 10		93 Risloves Way	Fremont	NH	03044
Melissa	Litchfield	NH State House of Representatives	Rockingham 11		46 Eleanor's Way	Brentwood	NH	03833
Scott	Wallace	NH State House of Representatives	Rockingham 12		34 Wymans Landing	Danville	NH	03819

ILHS-HAA Notice of Intent Mailing List

First Name	Last Name	Organization	Department	Position	St Address	City	ST	Zip
Dennis	Green	NH State House of Representatives	Rockingham 13		PO Box 776	Hampstead	NH	03841
Joe	Guthrie	NH State House of Representatives	Rockingham 13		15 Madison Dr	Hampstead	NH	03841
David	Welch	NH State House of Representatives	Rockingham 13		PO Box 570	Kingston	NH	03848
Ken	Weyler	NH State House of Representatives	Rockingham 13		23 Scotland Rd.	Kingston	NH	03848
Debra	DeSimone	NH State House of Representatives	Rockingham 14		11 Providence Hill Rd.	Atkinson	NH	03811
Robert	Harb	NH State House of Representatives	Rockingham 14		18 Hilltop Rd.	Plaistow	NH	03865
Norman	Major	NH State House of Representatives	Rockingham 14		12 Kingston Rd.	Plaistow	NH	03865
Peter	Torosian	NH State House of Representatives	Rockingham 14		PO Box 373	Atkinson	NH	03811
Charles	Melvin	Sr. NH State House of Representatives	Rockingham 15		81 South Main St	Newton	NH	03858
JD	Bernardy	NH State House of Representatives	Rockingham 16		255 Main Avenue	South Hampton	NH	03827
Michael	Cahill	NH State House of Representatives	Rockingham 17		328 Ash Swamp Rd.	Newmarket	NH	03857
Charlotte	DiLorenzo	NH State House of Representatives	Rockingham 17		193 S. Main St. #6	Newmarket	NH	03857
Ellen	Read	NH State House of Representatives	Rockingham 17		283 Lita Lane	Newmarket	NH	03857
Julie	Gilman	NH State House of Representatives	Rockingham 18		96 High St	Exeter	NH	03833
Gaby	Grossman	NH State House of Representatives	Rockingham 18		31 Winter St	Exeter	NH	03833
Patrick	Abrami	NH State House of Representatives	Rockingham 19		9 Tall Pines Dr	Stratham	NH	03885
Debra	Altschiller	NH State House of Representatives	Rockingham 19		15 Apple Way	Stratham	NH	03885
Tim	Baxter	NH State House of Representatives	Rockingham 20		PO Box 54	Seabrook	NH	03874
Tina	Harley	NH State House of Representatives	Rockingham 20		38 River St	Seabrook	NH	03874
Aboul	Khan	NH State House of Representatives	Rockingham 20		3 Greenleaf Dr	Seabrook	NH	03874
Michael	Edgar	NH State House of Representatives	Rockingham 21		7 Ann's Terrace	Hampton	NH	03842
Tracy	Emerick	NH State House of Representatives	Rockingham 21		58 Schooner Landing	Hampton	NH	03842
Tom	Loughman	NH State House of Representatives	Rockingham 21		12 Maplewood Dr	Hampton	NH	03842
		NH State House of Representatives	Rockingham 21		395 Winnacunnet Rd.	Hampton	NH	03842
Jim	Maggiore	NH State House of Representatives	Rockingham 22		17A Hobbs Rd.	North Hampton	NH	03862
Dennis	Malloy	NH State House of Representatives	Rockingham 23		10 Van Etten Dr	Greenland	NH	03840
Jaci	Grote	NH State House of Representatives	Rockingham 24		124 Washington Rd.	Rye	NH	03870
Kate	Murray	NH State House of Representatives	Rockingham 24		PO Box 2193	New Castle	NH	03854
Laura	Pantelakos	NH State House of Representatives	Rockingham 25		528 Dennett St	Portsmouth	NH	03801
Rebecca	McBeath	NH State House of Representatives	Rockingham 26		243 Middle Rd.	Portsmouth	NH	03801
Peter	Somssich	NH State House of Representatives	Rockingham 27		34 Swett Avenue	Portsmouth	NH	03801
Gerry	Ward	NH State House of Representatives	Rockingham 28		16 Nixon Park	Portsmouth	NH	03801
David	Meuse	NH State House of Representatives	Rockingham 29		579 Sagamore Ave. #97	Portsmouth	NH	03801
Jacqueline	Cali-Pitts	NH State House of Representatives	Rockingham 30		40 Bedford Way #112	Portsmouth	NH	03801

ILHS-HAA Notice of Intent Mailing List

First Name	Last Name	Organization	Department	Position	St Address	City	ST	Zip
Joan	Hamblet	NH State House of Representatives	Rockingham 31		447 Colonial Dr	Portsmouth	NH	03801
Terry	Roy	NH State House of Representatives	Rockingham 32		252 South Rd.	Deerfield	NH	03037
Josh	Yokela	NH State House of Representatives	Rockingham 33		16 Tibbetts Rd.	Fremont	NH	03044
Mark	Pearson	NH State House of Representatives	Rockingham 34		23 Faith Dr	Hampstead	NH	03841
Deborah	Hobson	NH State House of Representatives	Rockingham 35		3 Woldridge Lane	East Kingston	NH	03827
Alexis	Simpson	NH State House of Representatives	Rockingham 36		20 Main St	Exeter	NH	03833
Max	Abramson	NH State House of Representatives	Rockingham 37		PO Box 746	Seabrook	NH	03784
Glenn	Bailey	NH State House of Representatives	Strafford 1		156 Park Place	Milton	NH	03851
Peter	Hayward	NH State House of Representatives	Strafford 1		4 Gold St	Milton	NH	03851
James	Horgan	NH State House of Representatives	Strafford 2		1255 Meaderboro Rd.	Farmington	NH	03835
Joseph	Pitre	NH State House of Representatives	Strafford 2		76 Cocheco Rd.	Farmington	NH	03835
Michael	Harrington	NH State House of Representatives	Strafford 3		82 Garland Rd.	Strafford	NH	03884
Kurt	Wuelper	NH State House of Representatives	Strafford 3		1336 Parker Mountain Rd.	Strafford	NH	03884
Cassandra	Levesque	NH State House of Representatives	Strafford 4		204 Emerald Dr	Barrington	NH	03825
Len	Turcotte	NH State House of Representatives	Strafford 4		143 Beauty Hill Rd	Barrington	NH	03825
Jeffrey	Salloway	NH State House of Representatives	Strafford 5		20 Langelley Dr	Lee	NH	03861
Timothy	Horrigan	NH State House of Representatives	Strafford 6		7-A Faculty Rd.	Durham	NH	03824
Cam	Kenney	NH State House of Representatives	Strafford 6		PO Box 26	Durham	NH	03824
Marjorie	Smith	NH State House of Representatives	Strafford 6		100 Piscataqua Rd.	Durham	NH	03824
Judith	Spang	NH State House of Representatives	Strafford 6		55 Wiswall Rd.	Durham	NH	03824
Janet	Wall	NH State House of Representatives	Strafford 6		9 Kelley Rd.	Madbury	NH	03823
Timothy	Fontneau	NH State House of Representatives	Strafford 7		49 Sullivan Farm Dr.	Rochester	NH	03868
Donna	Ellis	NH State House of Representatives	Strafford 8		488 Portland St	Rochester	NH	03867
Clifford	Newton	NH State House of Representatives	Strafford 9		168 Old Dover Rd.	Rochester	NH	03867
Aidan	Ankarberg	NH State House of Representatives	Strafford 10		168 Old Dover Rd.	Rochester	NH	03837
Chuck	Grassie	NH State House of Representatives	Strafford 11		146 Brock St	Rochester	NH	03867
Mac	Kittredge	NH State House of Representatives	Strafford 12		4 Tampa Dr. #D6	Rochester	NH	03867
Casey	Conley	NH State House of Representatives	Strafford 13		6 Florence St	Dover	NH	03820
Kristina	Fargo	NH State House of Representatives	Strafford 14		14 Cobble Hill Dr	Dover	NH	03820
Ariel	Oxaal	NH State House of Representatives	Strafford 15		1 Renaud Ave	Dover	NH	03820
Peter	Bixby	NH State House of Representatives	Strafford 17		69 Glenwood Avenue	Dover	NH	03820
Susan	Treleaven	NH State House of Representatives	Strafford 17		454 Sixth St	Dover	NH	03820
Kenneth	Vincent	NH State House of Representatives	Strafford 17		19 Vincent Way	Somersworth	NH	03878
Gerri	Cannon	NH State House of Representatives	Strafford 18		113 Indigo Hill Rd.	Somersworth	NH	03878

ILHS-HAA Notice of Intent Mailing List

First Name	Last Name	Organization	Department	Position	St Address	City	ST	Zip
Wendy	Chase	NH State House of Representatives	Strafford 18		PO Box 127	Rollinsford	NH	03869
Cecilia	Rich	NH State House of Representatives	Strafford 18		212 Maple St	Somersworth	NH	03878
Peter	Schmidt	NH State House of Representatives	Strafford 19		PO Box 1468	Dover	NH	03821
Tom	Southworth	NH State House of Representatives	Strafford 20		56 Durham Rd. #26	Dover	NH	03820
Catt	Sandler	NH State House of Representatives	Strafford 21		2 Firefly Circle	Somersworth	NH	03878
Thomas	Kaczynski Jr.	NH State House of Representatives	Strafford 22		112 Whitehall Rd.	Rochester	NH	03868
Fenton	Groen	NH State House of Representatives	Strafford 23		75 Chapman Dr	Rochester	NH	03839
Susan	DeLemus	NH State House of Representatives	Strafford 24		14 Dustin Homestead	Rochester	NH	03867
Amanda	Gourgue	NH State House of Representatives	Strafford 25		61 Thompson Mill Rd.	Lee	NH	03861
Julie	Magoon	Franklin County, ME		County Clerk	140 Main St. #3	Farmington	ME	04938
Dawn	DiBlasi	Somerset County, ME		County Admin.	41 Court St.	Skowhegan	ME	04976
Scott	Ferguson	Kennebec County, ME		County Admin.	125 State St.	Augusta	ME	04330
William	Post	Sagadahoc County, ME		County Admin.	752 High St.	Bath	ME	04530
Ryan	Pelletier	Aroostook County, ME		County Admin.	144 Sweden St. #1	Caribou	ME	04536
Michael	Williams	Piscataquis County, ME		County Manager	163 E. Main St.	Dover-Foxcroft	ME	04426
Carrie	Kipfer	Lincoln County, ME		County Admin.	32 High St.	Wiscasset	ME	04578
Barbara	Arseneau	Waldo County, ME		County Clerk	39B Spring St.	Belfast	ME	04915
Andrew	Hart	Knox County, ME		County Admin.	62 Union St.	Rockland	ME	04841
Erika	Honey	Penobscot County, ME		County Admin.	97 Hammond St	Bangor	ME	04401
Rebeckah	Knowlton	Hancock County, ME		County Admin.	50 State St.	Ellsworth	ME	04605
Betsy	Fitzgerald	Washington County, ME		County Manager	85 Court St.	Machias	ME	04654
Larry	Post	Androscoggin County, ME		County Admin.	2 Turner St. #2	Auburn	ME	04210
Donald	Durrah	Oxford County, ME		County Admin.	26 Western Ave.	S. Paris	ME	04281
Gregory	Zinser	York County, ME		County Manager	45 Kennebunk Rd.	Alfred	ME	04002
James	Gailey	Cumberland County, ME		County Manager	142 Federal St.	Portland	ME	04101
John	Cronin	Norfolk County, MA		County Director	614 High St.	Dedham	MA	02027
Debra	Shackett	Belknap County, NH		County Admin.	34 County Dr.	Laconia	NH	03246
Mellisa	Seamans	Carroll County, NH		County Executive Coordinator	95 Water Village Rd. #1	Ossipee	NH	03864
Raymond	Bower	Strafford County, NH		County Admin.	259 County Farm Rd. #204	Dover	NH	03820
Thomas	Tombarello	Rockingham County, NH	County Commission	Chair	119 North Rd.	Brentwood	NH	03833
Tony	Palmineri	Town of Alfred	Selectmen	Chair	16 Saco Rd.	Alfred	ME	04002
Tammy	Murray	Town of Anson		Admin.Asst.	PO Box 297	Anson	ME	04911

ILHS-HAA Notice of Intent Mailing List

First Name	Last Name	Organization	Department	Position	St Address	City	ST	Zip
Cyr	Martin	Town of Ashland		Town Manager	44 Martin Lane	Eagle Lake	ME	04739
Jason	Levesque	Town of Auburn		Mayor	60 Court St.	Auburn	ME	04210
Mark	O'Brien	City of Augusta		Mayor	16 Cony St.	Augusta	ME	04330
Clare	Davitt	City of Bangor		Mayor	73 Harlow St.	Bangor	ME	04401
Kevin	Sutherland	Town of Bar Harbor		City Manager	93 Cottage St	Bar Harbor	ME	04609
Marc	Meyers	City of Bath		City Manager	55 Front St.	Bath	ME	04530
Erica	Sanders	City of Belfast		Mayor	131 Church St.	Belfast	ME	04915
Thomas	Wright	Town of Berwick	Selectmen	Chair	96 Cemetery Rd.	Berwick	ME	03901
Alan	Casavant	City of Biddeford		Mayor	PO Box 586	Biddeford	ME	04005
Juliana	Richard	Town of Bingham	Selectmen	Chair	13 Murray St.	Bingham	ME	04920
Shawna	Ambrose	Town of Blue Hill		Town Administrator	18 Union St.	Blue Hill	ME	04614
Daniel	Bryer Jr.	Town of Boothbay		Town Manager	PO Box 106	Boothbay	ME	04537
Patricia	Fallon	Town of Boothbay Harbor		Town Manager	11 Howard St.	Boothbay Harbor	ME	04538
Nicole	Briand	Town of Bowdoinham		Town Manager	13 School St.	Bowdoinham	ME	04008
Melissa	Doane	Town of Bradley		Town Manager	165 Main St.	Bradley	ME	04411
Stephen	Bost	City of Brewer		City Manager	80 N. Main St.	Brewer	ME	04412
Robert	Peabody Jr.	Town of Bridgton		Town Manager	3 Chase St. #1	Bridgton	ME	04009
Christopher	Hall	Town of Bristol		Town Administrator	PO Box 339	Bristol	ME	04539
Felice	Lyford	Town of Brownville		Town Manager	586 Main Rd.	Brownville Junction	ME	04414
John	Eldridge	Town of Brunswick		Town Manager	85 Union St.	Brunswick	ME	04011
Susan	Lessard	Town of Bucksport		Town Manager	50 Main St	Bucksport	ME	04416
Michael	Ellis	City of Calais		City Manager	PO Box 413	Calais	ME	04619
Audra	Caler	Camden		Town Manager	29 Elm St	Camden	ME	04843
Tony	Ward	Town of Casco		Town Manager	635 Meadow Rd.	Casco	ME	04015
Shawn	Blodgett	Town of Castine		Town Manager	PO Box 204	Castine	ME	04421
Earla	Haggerty	Town of Clinton		Town Manager	27 Baker St	Clinton	ME	04927
Lois	Jones	Town of Corinna		Town Manager	8 Levi Stewart Dr	Corinna	ME	04928
Deanna	Hartford	Town of Cornish		Asst to Selectmen	17 Main St.	Cornish	ME	04020
James	Fortune	Town of Cranberry Isles	Board of Selectmen	Asst to Selectmen	PO Box 56	Islesford	ME	04646
William	Shane	Town of Cumberland		Town Manager	290 Tuttle Rd.	Cumberland	ME	04021
Matthew	Lutkus	Town of Damariscotta		Town Manager	21 School St.	Damariscotta	ME	04543
Trampas	King	Town of Dexter		Town Manager	23 Main St.	Dexter	ME	04439

ILHS-HAA Notice of Intent Mailing List

First Name	Last Name	Organization	Department	Position	St Address	City	ST	Zip
Alicia	Conn	Town of Dixfield		Town Manager	46 Main St.	Dixfield	ME	04224
Jack	Clukey	Dover-Foxcroft		Town Manager	48 Morton Ave. #A	Dover-Foxcroft	ME	04426
John	Sutherland	Town of Eagle Lake		Town Manager	PO Box 287	Eagle Lake	ME	04739
Michael	Michaud	Town of East Millinocket	Selectmen	Chair	53 Main St.	East Millinocket	ME	04430
Glenn	Moshier	City of Ellsworth		City Manager	1 City Hall Plaza	Ellsworth	ME	04605
Michelle	Flewelling	Town of Fairfield		Town Manager	PO Box 149	Fairfield	ME	04937
Nathan	Poore	Town of Falmouth		Town Manager	271 Falmouth Rd.	Falmouth	ME	04105
Mary	Andrews	Town of Farmingdale		Town Administrator	289 Maine Ave.	Farmingdale	ME	04344
Christian	Waller	Town of Farmington		Town Manager	153 Farmington Falls Rd.	Farmington	ME	04938
Suzie	Paradis	Town of Fort Kent		Town Manager	416 W. Main St.	Fort Kent	ME	04743
Peter	Joseph	Town of Freeport		Town Manager	30 Main St.	Freeport	ME	04032
Ann	Davis	City of Gardiner		City Manager	6 Church St.	Gardiner	ME	04345
Ephrem	Paraschak	Town of Gorham		Town Manager	75 South St. #1	Gorham	ME	04038
Nathaniel	Rudy	Town of Gray		Town Manager	24 Main St.	Gray	ME	04039
Darlene	Beaulieu	Town of Greene		Town Manager	220 Main St.	Greene	ME	04236
Mike	Roy	Town of Greenville		Town Manager	PO Box 1109	Greenville	ME	04441
Johanna	Turner	Town of Guilford		Town Manager	PO Box 355	Guilford	ME	04443
Gary	Lamb	City of Hallowell		City Manager	1 Winthrop St.	Hallowell	ME	04347
Paula	Scott	Town of Hampden		Town Manager	106 Western Ave.	Hampden	ME	04444
Christoper	Littlefield	Town of Hartland		Town Manager	PO Box 280	Hartland	ME	04943
Marian	Anderson	Town of Houlton		Town Manager	21 Water St.	Houlton	ME	04730
David	Lloyd	Town of Howland		Town Manager	PO Box 386	Howland	ME	04448
Jutta	Beyer	Town of Island Falls		Town Manager	68 Houlton Rd.	Island Falls	ME	04747
Cheryl	Nadeau	Town of Jackman		Town Manager	369 Main St.	Jackman	ME	04945
Irene	Rogers	Town of Jonesport	Board of Selectmen	Asst to Selectmen	70 Snare Creek Ln.	Jonesport	ME	04649
Michael	Pardue	Town of Kennebunk		Town Manager	1 Summer St.	Kennebunk	ME	04043
Laurie	Smith	Town of Kennebunkport		Town Manager	PO Box 566	Kennebunkport	ME	04046
Heather	Moody	Town of Kingfield	Board of Selectmen	Chair	38 School St.	Kingfield	ME	04947
Kendra	Amaral	Town of Kittery		Town Manager	200 Rogers Rd.	Kittery	ME	03904
Heather	Hunter	City of Lewiston		City Administrator	27 Pine St.	Lewiston	ME	04240
John	Medici	Town of Limerick	Board of Selectmen	Chair	55 Washington St.	Limerick	ME	04048

ILHS-HAA Notice of Intent Mailing List

First Name	Last Name	Organization	Department	Position	St Address	City	ST	Zip
Rick	Bronson	Town of Lincoln		Town Manager	29 Main St.	Lincoln	ME	04457
Ryan	McGee	Lisbon		Town Manager	300 Lisbon St.	Lisbon	ME	04250
Amanda	Allen	Town of Livermore Falls		Town Manager	2 Main St.	Livermore Falls	ME	04254
William	Kitchen	Town of Machias		Town Manager	7 Court St. #1	Machias	ME	04654
Tim	Curtis	Town of Madison		Town Manager	PO Box 190	Madison	ME	04950
Sandra	Fournier	Town of Mapleton		Town Manager	PO Box 500	Mapleton	ME	04757
Joseph	Clark	Town of Mattawamkeag		Town Manager	PO Box 260	Mattawamkeag	ME	04459
Vic	Hodgkins	Town of Mechanic Falls		Town Manager	108 Lewiston St.	Mechanic Falls	ME	04256
Raquel	Welch-Day	Town of Mexico		Town Manager	PO Box 251	Mexico	ME	04257
Lewis	Pinkham	Town of Milbridge		Town Manager	PO Box 66	Milbridge	ME	04658
Sarah	Commeau	Town of Milford		Administrative Asst.	PO Box 336	Milford	ME	04461
Peter	Jamieson	Town of Millinocket		Town Manager	197 Penobscot Ave.	Millinocket	ME	04462
Robert	Canney	Town of Milo		Town Manager	6 Pleasant St	Milo	ME	04463
Durlin	Lunt Jr.	Town of Mount Desert		Town Manager	PO Box 248	Northeast Harbor	ME	04662
John	Hawley	Town of Naples		Town Manager	PO Box 1757	Naples	ME	04055
Sarah	Macy	Town of Newcastle		Town Manager	PO Box 386	Newcastle	ME	04553
Jim	Ricker	Town of Newport		Town Manager	23 Water St.	Newport	ME	04953
Richard	LaBelle	Town of Norridgewock		Town Manager	PO Box 7	Norridgewock	ME	04957
Dwayne	Morin	Town of North Berwick		Town Manager	21 Main St.	North Berwick	ME	03906
Dennis	Lajoie	Town of Norway		Town Manager	19 Danforth St.	Norway	ME	04268
Dale	Morris	Town of Oakfield		Town Manager	80 School St.	Oakfield	ME	04763
Ella	Bowman	Town of Oakland		Town Manager	6 Cascade Mills Rd.	Oakland	ME	04963
Diana	Esanza	Town of Old Orchard Beach		Town Manager	1 Portland Ave.	Old Orchard Beach	ME	04064
Bill	Mayo	City of Old Town		City Manager	265 Main St.	Old Town	ME	04468
Sophie	Wilson	Town of Orono		Town Manager	59 Main St.	Orono	ME	04473
Adam	Garland	Town of Oxford		Town Manager	PO Box 153	Oxford	ME	04270
Billie	Doody	Town of Patten		Town Clerk	PO Box 260	Patten	ME	04765
Kathryn	Ruth	Town of Pittsfield		Town Manager	112 Somerset Ave.	Pittsfield	ME	04967
Danielle	West	City of Portland		City Manager	389 Congress St. #208	Portland	ME	04101
Martin	Puckett	City of Presque Isle		City Manager	12 2nd St.	Presque Isle	ME	04769
Matthew	Drost	Town of Randolph	Selectmen	Member	121 Kinderhook St.	Randolph	ME	04346
Laurisa	Loon	Town of Richmond		Town Manager	26 Gardiner St.	Richmond	ME	04357
Tom	Luttrell	City of Rockland		City Manager	270 Pleasant St.	Rockland	ME	04841
Stacy	Carter	Town of Rumford		Town Manager	145 Congress St.	Rumford	ME	04276
Timothy	Kane	Town of Sabattus		Town Manager	190 Middle Rd.	Sabattus	ME	04280

ILHS-HAA Notice of Intent Mailing List

First Name	Last Name	Organization	Department	Position	St Address	City	ST	Zip
Bryan	Kaenrath	City of Saco		City Administrator	300 Maine St.	Saco	ME	04072
Steven	Buck	City of Sanford		City Manager	919 Main St.	Sanford	ME	04073
Thomas	Hall	Town of Scarborough		Town Manager	PO Box 360	Dunstan	ME	04070
James	Gillway	Town of Searsport		Town Manager	PO Box 499	Searsport	ME	04974
Christine	Almand	Town of Skowhegan		Town Manager	225 Water St.	Skowhegan	ME	04976
Tim	Pellerin	Town of South Berwick		Town Manager	180 Main St.	South Berwick	ME	03908
Scott	Morelli	City of South Portland		City Manager	25 Cottage Rd.	South Portland	ME	04106
Marilyn	Lowell	Town of Southwest Harbor		Town Manager	PO Box 745	Southwest Harb	ME	04679
Mary	Chapman	Town of Standish		Town Manager	175 Northeast Rd.	Standish	ME	04084
Karen	Griffin	Town of Swan's Island	Board of Selectmen	Administrative Asst.	PO Box 11	Swan's Island	ME	04685
Kara	George	Town of Thomaston		Town Manager	13 Valley St.	Thomaston	ME	04861
Derek	Scrapchansky	Town of Topsham		Town Manager	100 Main St.	Topsham	ME	04086
Kurt	Schaub	Town of Turner		Town Manager	11 Turner Ctr. Rd.	Turner	ME	04282
Daniel	McCormick	Town of Unity	Selectmen	Member	PO Box 416	Unity	ME	04988
Mark	Leonard	Town of Veazie		Town Manager	1084 Main St.	Veazie	ME	04401
Andrew	Dorr	Town of Vinalhaven		Town Manager	19 Washington School Rd.	Vinalhaven	ME	04863
Julie	Keizer	Town of Waldoboro		Town Manager	PO Box J	Waldoboro	ME	04572
Matt	Bors	Town of Waterboro		Town Administrator	24 Waterboro Rd.	Waterboro	ME	04030
Stephen	Daly	Town of Waterville		City Manager	1 Common St.	Waterville	ME	04901
Jerre	Bryant	City of Westbrook		City Administrator	2 York St.	Westbrook	ME	04092
Rhonda	Irish	Town of Wilton		Town Manager	158 Weld Rd.	Wilton	ME	04294
Erica	Lacroix	Town of Winslow		Town Manager	114 Benton Ave.	Winslow	ME	04901
Cathy	Carruthers	Town of Winter Harbor		Town Manager	20 School St.	Winter Harbor	ME	04693
Michael	Crooker	Town of Winterport		Town Manager	PO Box 559	Winterport	ME	04496
Jeffrey	Kobrock	Town of Winthrop		Town Manager	17 Highland Ave.	Winthrop	ME	04364
Dennis	Simmons	Town of Wiscasset		Town Manager	51 Bath Rd.	Wiscasset	ME	04578
Amber	Moutinho	Town of Woodland	Board of Selectmen	Asst to Selectmen	843 Woodland Center Rd. #1	Woodland	ME	04736
Nathaniel	Tupper	Town of Yarmouth		Town Manager	200 Main St.	Yarmouth	ME	04096
Stephen	Burns	Town of York		Town Manager	186 York St.	York	ME	03909
Kassandra	Gove	Town of Amesbury Town		Mayor	62 Friend St., 2nd Fl.	Amesbury Town	MA	01913
Andrew	Flanagan	Town of Andover		Town Manager	36 Bartlet St.	Andover	MA	01810

ILHS-HAA Notice of Intent Mailing List

First Name	Last Name	Organization	Department	Position	St Address	City	ST	Zip
Paul	Guanci	City of Beverly	City Council	President	191 Cabot St.	Beverly	MA	01915
Michelle	Wu	City of Boston		Mayor	1 City Hall Square	Boston	MA	02201
Matthew	Coogan	Town of Boxford		Town Administrator	7A Spoffard Rd.	Boxford	MA	01921
Melvin	Kleckner	Town of Brookline		Town Administrator	333 Washington Blvd., 6th Fl.	Brookline	MA	02445
Louis	DiPasquale	City of Cambridge		City Manager	795 Massachusetts Ave.	Cambridge	MA	02139
Thomas	Ambrosino	City of Chelsea		City Manager	500 BRd.way	Chelsea	MA	02150
Steven	Bartha	Town of Danvers		Town Manager	1 Sylvan St.	Danvers	MA	01923
Brendan	Zubricki	Town of Essex		Town Administrator	30 Martin St., 2nd Fl.	Essex	MA	01929
Carlo	DeMaria	Town of Everett		Mayor	484 BRd.way	Everett	MA	02149
Greg	Varga	City of Gloucester		Mayor	9 Dale Ave.	Gloucester	MA	01930
James	Fiorentini	Town of Haverhill		Mayor	4 Summer St.	Haverhill	MA	01830
Philip	Lemnios	Town of Hull		Town Manager	253 Atlantic Ave.	Hull	MA	02045
Anthony	Marino	Town of Ipswich		Town Manager	25 Green St.	Ipswich	MA	01938
Brian	De Pena	City of Lawrence		Mayor	200 Common St. #309	Lawrence	MA	01840
Wendy	Pena	City of Lynn		Administrative Director	3 City Hall Square	Lynn	MA	01901
Robert	Dolan	Town of Lynnfield		Town Administrator	55 Summer St.	Lynnfield	MA	01940
Gary	Christenson	City of Malden		Mayor	215 Pleasant St.	Malden	MA	02148
John	McGinn	Town of Marblehead		Town Administrator	188 Washington St.	Marblehead	MA	01945
Adam	Hurtubise	City of Medford		City Clerk	85 George P. Hassett Dr. #3	Medford	MA	02155
Paul	Brodeur	Town of Melrose		Mayor	562 Main St.	Melrose	MA	02176
Linda	Gagnon	City of Methuen		Council Clerk	41 Pleasant St.	Methuen Town	MA	01844
Antonio	Barletta	Town of Nahant		Town Administrator	334 Nahant Rd.	Nahant	MA	01908
Heather	Shand	City of Newburyport	City Council	President	60 Pleasant St.	Newburyport	MA	01950
Edward	Bettencourt Jr.	City of Peabody		Mayor	24 Lowell St.	Peabody	MA	01960
Helen	Murphy	City of Quincy		Director of Operations	1305 Hancock St.	Quincy	MA	02169
Fidel	Maltez	Town of Reading		Town Manager	16 Lowell St.	Reading	MA	01867
Brian	Arrigo	City of Revere		Mayor	281 BRd.way	Revere	MA	02151

ILHS-HAA Notice of Intent Mailing List

First Name	Last Name	Organization	Department	Position	St Address	City	ST	Zip
Mitchell	Vieira	Town of Rockport		Town Administrator	34 BRd.way	Rockport	MA	01966
Deborah	Eagan	Town of Rowley		Town Administrator	PO Box 275	Rowley	MA	01969
Kimberley	Driscoll	City of Salem		Mayor	93 Washington St.	Salem	MA	01970
Neil	Harrington	Town of Salisbury		Town Manager	5 Beach Rd.	Salisbury	MA	01952
Scott	Crabtree	Town of Saugus		Town Manager	298 Central St. #1	Saugus	MA	01906
Katjana	Ballantyne	City of Somerville		Mayor	93 Highland Ave.	Somerville	MA	02143
Dennis	Sheehan	Town of Stoneham		Town Administrator	35 Central St., 2nd Fl.	Stoneham	MA	02180
Sean	Fitzgerald	Town of Swampscott		Town Administrator	22 Monument Ave.	Swampscott	MA	01907
Kevin	Harutunian	Town of Topsfield		Town Administrator	8 W. Common St.	Topsfield	MA	01983
Stephen	Maio	Town of Wakefield		Town Administrator	1 Lafayette St.	Wakefield	MA	01880
Jeffrey	Hull	Town of Wilmington		Town Manager	121 Glen Rd.	Wilmington	MA	01887
Beth	Rudolph	Town of Winchester		Town Manager	71 Mt. Vernon St., 2nd Fl.	Winchester	MA	01890
Terence	Delehanty	Town of Winthrop		Town Manager	1 Metcalf Square	Winthrop Town	MA	02152
Scott	Galvin	City of Woburn		Mayor	10 Common St.	Woburn	MA	01801
Ryan	Heath	Town of Alton		Town Administrator	PO Box 659	Alton	NH	03809
Michael	Joyal	City of Dover		City Manager	288 Central Ave.	Dover	NH	03820
Todd	Selig	Town of Durham		Town Administrator	8 Newmarket Rd.	Durham	NH	03824
Greg	Dodge	Town of Epping		Town Administrator	157 Main St.	Epping	NH	03042
Russell	Dean	Town of Exeter		Town Manager	10 Front St.	Exeter	NH	03833
Arthur	Capello	Town of Farmington		Town Administrator	356 Main St.	Farmington	NH	03835
Jamie	Sullivan	Town of Hampton		Town Manager	100 Winnacunnet Rd.	Hampton	NH	03842
Chris	Jacobs	Town of Milton		Town Administrator	24 White Mountain Hwy.	Milton	NH	03851
Christopher	Hutchins	Town of Newfields	Select Board	Chair	65 Main St.	Newfields	NH	03856
Steve	Fournier	Town of Newmarket		Town Manager	186 Main St., 1st Fl.	Newmarket	NH	03857
Karen	Conrad	City of Portsmouth		City Manager	1 Junkins Ave.	Portsmouth	NH	03801

ILHS-HAA Notice of Intent Mailing List

First Name	Last Name	Organization	Department	Position	St Address	City	ST	Zip
Deborah	Intonti	Town of Raymond		Executive Asst.	4 Epping St.	Raymond	NH	03077
Blaine	Cox	City of Rochester		City Manager	31 Wakefield St.	Rochester	NH	03867
Robert	Belmore	City of Somersworth		City Manager	1 Government Way	Somersworth	NH	03878
Dino	Scala	Town of Wakefield		Town Administrator	2 High St.	Sanbornville	NH	03872
Amy	Muccio	Town of Wolfeboro		Town Manager	84 S. Main St.	Wolfeboro	NH	03894
Clarissa	Sabattis	Houlton Band of Maliseets		Tribal Chief	88 Bell Rd.	Littleton	ME	04730
Isaac	St. John	Houlton Band of Maliseets		THPO	88 Bell Rd.	Littleton	ME	04730
Edward	Peter-Paul	Aroostook Band of Micmacs		Tribal Chief	8 Northern Rd.	Presque Isle	ME	04769
Kendyl	Reis	Aroostook Band of Micmacs		THPO	7 Northern Rd.	Presque Isle	ME	04769
Kirk	Francis	Penobscot Nation		Nation Chief	27 Wabanaki Way	Indian Island	ME	04468
Chris	Sockalexis	Penobscot Nation		THPO	27 Wabanaki Way	Indian Island	ME	04468
William	Nicholas	Sr. Passamaquoddy Tribe of Indian Township		Tribal Chief	PO Box 301	Princeton	ME	04668
Donald	Soctomah	Passamaquoddy Tribe of Indian Township		THPO	PO Box 102	Princeton	ME	04668
Maggie	Dana	Passamaquoddy Tribe of Pleasant Point		Tribal Chief	PO Box 343	Perry	ME	04667
Paul	Pouliot	Cowasuck Band, Pennacook/Abenaki People		Council Chief/Speaker	840 Suncook Valley Rd.	Alton	NH	03809
		59B - Newton Field Airport	c/o Town of Jackman		369 Main St.	Jackman	ME	04945
Paul	Bradbury	PE KPWM - Portland International Jetport		Airport Director	1001 Westbrook St.	Portland	ME	04102
Allison	Navia	KSFM - Sanford Seacoast Regional Airport		Airport Mgr	9 Presidential Lane	Sanford	ME	04073
William	Bank	ME5 - Banks Airport		Owner/Manager	PO Box 97	Swan's Island	ME	04685
Marjorie	Stratton	ME55 - Vinalhaven Airport		Airport Mgr	PO Box 815	Vinalhaven	ME	04863
Jesse	Renaud	CH AR Gould Hospital		Associate VP	140 Academy St	Presque Isle	ME	04769
Larry	Merritt	Blue Hill Memorial Hospital			57 Water St.	Blue Hill	ME	04614
Michael	Whittaker	Bridgton Hospital			10 Hospital Dr	Bridgton	ME	04009
Steve	Douglass	CA Dean Memorial Hospital			364 Pritham Ave	Greenville	ME	04442
Rod	Tirrell	Calais Regional Hospital			24 Hospital Ln.	Calais	ME	04619
Jim	Cavagnaro	Cary Medical Center			163 Van Buren Rd.	Caribou	ME	04736
William	Babbin	Central Maine Medical Center			300 Main St.	Lewiston	ME	04240
Nick	Maresh	DownEast Community Hospital			11 Hospital Dr.	Machias	ME	04654
Steve	Russell	Eastern Maine Medical Center			489 State St	Bangor	ME	04401
Ben	Fearon	Franklin Memorial Hospital			111 Franklin Health Commons	Farmington	ME	04938
Eric	Cressey	Goodall Hospital			25 June St	Sanford	ME	04073

ILHS-HAA Notice of Intent Mailing List

First Name	Last Name	Organization	Department	Position	St Address	City	ST	Zip
Bart	Peters	Houlton Regional Hospital			20 Hartford St	Houlton	ME	04730
Cole	Teague	Inland Hospital			200 Kennedy Memorial Dr	Waterville	ME	04901
		Jackman Health Center			376 Main St	Jackman	ME	04945
Bill	Conary Jr.	Maine Coast Memorial Hospital			50 Union St	Ellsworth	ME	04605
Dirk	Kershner	Maine General - Thayer Campus			149 North St	Waterville	ME	04901
Dirk	Kershner	Maine General Hospital - Harold Alfond Ctr.			35 Medical Center Pkwy.	Augusta	ME	04330
Bob	Davis	Maine Medical Center			22 Bramhall St	Portland	ME	04102
Jason	Goodwin	Mayo Regional Hospital			897 W Main St	Dover-Foxcroft	ME	04426
		Mercy Hospital			175 Fore River Pkwy.	Portland	ME	04102
Stu	Rogers	Mid Coast Hospital			123 Medical Ctr. Dr.	Brunswick	ME	04011
Pat	Parson	Miles Memorial Hospital			35 Miles St.	Damariscotta	ME	04543
Dale	McLaughlin	Millinocket Regional Hospital			200 Somerset St.	Millinocket	ME	04462
Basil	Mahaney	Mount Desert Island Hospital			10 Wayman Ln.	Bar Harbor	ME	04609
		North Haven Island Clinic			135 Main St.	North Haven	ME	04853
Joey	Bard	Northern Maine Medical Center			194 E Main St.,	Fort Kent	ME	04743
Gale		Penobscot Bay Medical Center			6 Glen Cove Dr.	Rockport	ME	04856
Matt	Leland	Penobscot Valley Hospital			7 Transalpine Rd.	Lincoln	ME	04457
Jacobi	Johnson	Redington-Fairview Gen. Hospital			46 Fairview Ave.	Skowhegan	ME	04976
Michael	Whittaker	Rumford Community Hospital			420 Franklin St.	Rumford	ME	04276
Cole	Teague	Sebasticook Valley Hospital			447 N Main St.	Pittsfield	ME	04967
Eric	Cressey	Southern Maine Medical Center			1 Medical Center Dr.	Biddeford	ME	04005
Pat	Parson	St Andrews Hospital			6 St Andrews Ln.	Boothbay Harbor	ME	04538
		St Joseph Hospital			360 BRd.way	Bangor	ME	04401
		St Mary's Hospital			93 Campus Ave.	Lewiston	ME	04240
Lee	Gammon	Stephens Memorial Hospital			181 Main St	Norway	ME	04268
David	Emigh	Togus VA Hospital			1 VA Center	Augusta	ME	04330
Darrell	Smith	Waldo County Hospital			118 Northport Ave	Belfast	ME	04915
Scott	Kallay	York Hospital			15 Hospital Dr.	York	ME	03909

A.1.3 Legal Notice Publication, September 4, 2022

Published in the *Boston Globe*, the *Portland Press Herald*, the *Bangor Daily News*, the *Portsmouth Herald*, and the *New Hampshire Union Leader*.

U.S. DEPARTMENT OF TRANSPORTATION Federal Aviation Administration

Notice of the Federal Aviation Administration (FAA) Intent to Prepare an Environmental Assessment for the Instrument Flight Procedures Low-level Helicopter System (ILHS) to Support Helicopter Air Ambulance (HAA) Project

SUMMARY: The FAA is issuing this notice to advise the public that it is preparing an Environmental Assessment (EA) for the ILHS-HAA Project, which involves helicopter flight procedure optimization for a number of airports and heliports, referred to as the “EA Study Airports and Heliports,” that are:

SMMC - Southern Maine Health Care SMMC Helipad	KSFM - Sanford Seacoast Regional Airport
ME23 - Franklin Memorial Hospital Heliport	ME02 - Eastern Maine Medical Center Heliport
ME15 - Blue Hill Memorial Hospital Heliport	ME37 - Bridgton Hospital Heliport
MILE - Lincoln Health Miles Campus	ME43 - Northern Light Mayo Hospital Heliport
98ME - Waldo County General Hospital Heliport	ME48 - Northern Maine Medical Center Heliport
79ME - Houlton Regional Hospital Heliport	ME49 - CA Dean Memorial Hospital Heliport
68ME - Maine Medical Center Heliport	ME5 - Banks Airport
4ME9 - Stephens Memorial Hospital Heliport	ME50 - Millinocket Regional Heliport
46ME - Calais Regional Heliport	ME52 - Down East Community Hospital Heliport
3NH4 - Portsmouth Regional Hospital Heliport	ME55 - Vinalhaven Airport
39ME - Maine Coast Memorial Heliport	ME63 - Rumford Community Hospital Heliport
22ME - Bar Harbor Heliport	ME76 - Penobscot Bay Medical Center Heliport
1ME2 - Maine General Medical Center-Waterville Heliport	ME77 - Cranberry Isles Heliport
16ME - AR Gould Hospital Heliport	ME78 - Monhegan Island Heliport
10ME - PVH Heliport	ME87 - Southern Maine Health Care/ Sanford Heliport
59B - Newton Field Airport	ME94 - York Hospital Heliport
0MA4 - Boston Medical Center Hospital Heliport	ME95 - CMMC Air Ambulance Landing Site Heliport
K8B0 - Stephen A. Bean Municipal Airport	NH27 - Huggins Hospital Heliport
KPWM - Portland International Jetport	NH56 - Wentworth-Douglass Hospital Heliport

The ILHS-HAA Project would seek to improve the efficiency of the national airspace system in the Maine, New Hampshire, and Massachusetts regional airspace by optimizing helicopter arrival, departure, and en route procedures serving the Study Airports and Heliports that will be assessed in the EA. The EA will be prepared pursuant to the National Environmental Policy Act of 1969 and its implementing regulations found at Title 40, Code of Federal Regulations, Sections 1500-1508. The purpose of the proposed ILHS-HAA Project is to improve the efficiency of the airspace using satellite-based navigation technology called Area Navigation (RNAV). The FAA has not made any decisions about the Final EA content.

SUPPLEMENTARY INFORMATION:

General Study Area

Using helicopter radar data for the EA Study Airports and Heliports along with the preliminary proposed design changes, the FAA has identified a General Study Area in which changes to helicopter routing would occur as a result of the Proposed Action. The General Study Area will be used to evaluate and

compare the potential impacts of the Proposed Action and at least one alternative (the No Action alternative). This evaluation will occur where helicopters are anticipated to be at altitudes below 5,000 feet above ground level (AGL) under the Proposed Action or the No Action alternative.

Existing and proposed helicopter air traffic procedures for the airspace above and near the EA Study Airports and Heliports will be evaluated in the EA. RNAV design criteria and guidance have been regularly updated as experience has been gained in the design and use of helicopter-specific RNAV procedures. The en route procedures serving the EA Study Airports and Heliports in the General Study Area would increase the efficient use of the airspace to the benefit of pilots, controllers, and the general public.

Proposed Action

The EA is expected to evaluate at least two alternatives, the No Action alternative and the proposed ILHS-HAA alternative (the Proposed Action). The FAA has not finalized the Proposed Action at this time. The Proposed Action as it is currently being configured consists of establishing RNAV helicopter routes within the airspace into and out of the EA Study Airports and Heliports. The primary components of the proposed ILHS-HAA involve:

Establishing Updated En Route Flight Procedures and/or Fixes/Waypoints to/from the EA Study Airports and Heliports.

Helicopters departing from the EA Study Airports and Heliports would transition to air traffic procedures using optimized routes based on RNAV technology. “Fixes” and “waypoints” are geographical positions determined by reference to one or more radio navigational aids, or by some other means such as satellite navigation. Implementation of the proposed ILHS-HAA Project is not anticipated to increase the number of helicopter operations at the EA Study Airports and Heliports and would not involve ground disturbance or physical construction of any facilities.

PUBLIC WORKSHOPS:

The FAA intends to hold public workshops following publication of the Draft EA at a later date. The FAA will provide public notice of the public workshops and the availability of the Draft EA when appropriate to disclose the draft results of the FAA’s analysis.

FOR FURTHER INFORMATION CONTACT:

Attn: ILHS-HAA Project
FAA New England Regional Office
1200 District Avenue
Burlington, MA 01803-5299
E-mail: 9-ANE-LoMDraftEA@faa.gov

DEPARTAMENTO DE TRANSPORTE DE LOS ESTADOS UNIDOS **Administración Federal de Aviación**

Aviso de la Intención de la Administración Federal de Aviación (FAA) de Preparar una Evaluación Ambiental para el Proyecto de Sistema de Helicópteros de Bajo Nivel con Procedimientos de Vuelo Instrumentales (ILHS) para Apoyar la Ambulancia Aérea en Helicóptero (HAA).

RESUMEN: La FAA está emitiendo este aviso para avisar al público que está preparando una Evaluación Ambiental (EA) para el Proyecto ILHS-HAA, que implica la optimización de procedimientos de vuelo de helicópteros para varios aeropuertos y helipuertos, denominados "Aeropuertos y Helipuertos de Estudio de la EA", los cuales son:

SMMC - Southern Maine Health Care SMMC Helipad	KSFM - Sanford Seacoast Regional Airport
ME23 - Franklin Memorial Hospital Heliport	ME02 - Eastern Maine Medical Center Heliport
ME15 - Blue Hill Memorial Hospital Heliport	ME37 - Bridgton Hospital Heliport
MILE - Lincoln Health Miles Campus	ME43 - Northern Light Mayo Hospital Heliport
98ME - Waldo County General Hospital Heliport	ME48 - Northern Maine Medical Center Heliport
79ME - Houlton Regional Hospital Heliport	ME49 - CA Dean Memorial Hospital Heliport
68ME - Maine Medical Center Heliport	ME5 - Banks Airport
4ME9 - Stephens Memorial Hospital Heliport	ME50 - Millinocket Regional Heliport
46ME - Calais Regional Heliport	ME52 - Down East Community Hospital Heliport
3NH4 - Portsmouth Regional Hospital Heliport	ME55 - Vinalhaven Airport
39ME - Maine Coast Memorial Heliport	ME63 - Rumford Community Hospital Heliport
22ME - Bar Harbor Heliport	ME76 - Penobscot Bay Medical Center Heliport
1ME2 - Maine General Medical Center-Waterville Heliport	ME77 - Cranberry Isles Heliport
16ME - AR Gould Hospital Heliport	ME78 - Monhegan Island Heliport
10ME - PVH Heliport	ME87 - Southern Maine Health Care/ Sanford Heliport
59B - Newton Field Airport	ME94 - York Hospital Heliport
0MA4 - Boston Medical Center Hospital Heliport	ME95 - CMMC Air Ambulance Landing Site Heliport
K8B0 - Stephen A. Bean Municipal Airport	NH27 - Huggins Hospital Heliport
KPWM - Portland International Jetport	NH56 - Wentworth-Douglass Hospital Heliport

El Proyecto ILHS-HAA buscaría mejorar la eficiencia del sistema de espacio aéreo nacional en el espacio aéreo regional de Maine, New Hampshire y Massachusetts al optimizar los procedimientos de llegada, salida y en ruta de helicópteros que brindan servicio a los Aeropuertos y Helipuertos de Estudio que serán abordados en la EA. La EA se preparará conforme a la Ley Nacional de Política Ambiental de 1969 y sus reglamentos de implementación que se encuentran en el Título 40, Código de Reglamentos Federales, Secciones 1500-1508. El propósito del Proyecto ILHS-HAA propuesto es mejorar la eficiencia del espacio aéreo utilizando una tecnología de navegación por satélite denominada Navegación de Área (RNAV). La FAA no ha tomado ninguna decisión sobre el contenido de la EA Final.

INFORMACIÓN SUPLEMENTARIA:

Área de Estudio General

Mediante el uso de datos de radar de helicópteros para los Aeropuertos y Helipuertos de Estudio de la EA junto con los cambios preliminares de diseño propuestos, la FAA ha identificado un Área de Estudio General en la que se producirían cambios en el encaminamiento de helicópteros como resultado de la Acción Propuesta. El Área de Estudio General se utilizará para evaluar y comparar los impactos potenciales de la Acción Propuesta y de al menos una alternativa (la alternativa de No Acción). Esta evaluación ocurrirá donde se anticipa que los helicópteros se encuentren a altitudes por debajo de los 5,000 pies sobre el nivel del suelo (AGL) bajo la Acción Propuesta o la alternativa de No Acción. Los procedimientos de tránsito aéreo de helicópteros existentes y propuestos para el espacio aéreo sobre y cerca de los Aeropuertos y Helipuertos de Estudio de la EA se evaluarán en la EA. Los criterios de diseño y la guía RNAV se han actualizado periódicamente a medida que se ha adquirido experiencia en el diseño y uso de procedimientos RNAV específicos para helicópteros. Los procedimientos de en ruta que sirven a los Aeropuertos y Helipuertos de Estudio de la EA en el Área de Estudio General aumentarían el uso eficiente del espacio aéreo en beneficio de los pilotos, los controladores y el público en general.

Acción Propuesta

Se espera que la EA evalúe al menos dos alternativas, la alternativa de No Acción y la alternativa de ILHS-HAA propuesta (la Acción Propuesta). En este momento, la FAA no ha finalizado la Acción Propuesta. La Acción Propuesta, tal como se está configurando actualmente, consiste en establecer rutas

de helicópteros RNAV dentro del espacio aéreo que entra y sale de los Aeropuertos y Helipuertos de Estudio de la EA. Los componentes principales del ILHS-HAA propuesto incluyen:

Establecimiento de Procedimientos de Vuelo de En Ruta Actualizados y/o Fixes/Waypoints a/desde los Aeropuertos de Estudio de la EA y Helipuertos.

Los helicópteros que salen de los Aeropuertos y Helipuertos de Estudio de la EA pasarían a procedimientos de tráfico aéreo utilizando rutas optimizadas basadas en tecnología RNAV. “Fixes” y “waypoints” son posiciones geográficas determinadas por referencia a una o más radioayudas para la navegación, o por algún otro medio como la navegación por satélite. No se prevé que la implementación del Proyecto ILHS-HAA propuesto aumente el número de operaciones de helicópteros en los Aeropuertos y Helipuertos de Estudio de la EA y no implicaría la alteración del suelo ni la construcción física de alguna instalación.

TALLERES PÚBLICOS:

La FAA tiene la intención de realizar talleres públicos después de la publicación de la EA Preliminar en una fecha posterior. La FAA proporcionará un aviso público de los talleres públicos y de la disponibilidad de la EA Preliminar cuando sea apropiado divulgar los resultados preliminares del análisis de la FAA.

PARA MÁS INFORMACIÓN CONTACTAR:

Attn: ILHS-HAA Project

FAA New England Regional Office

1200 District Avenue

Burlington, MA 01803-5299

E-mail: 9-ANE-LoMDraftEA@faa.gov

A.3 Section 106 and Tribal Consultation

A.3.1 State Historic Preservation Office (SHPO)

A.3.1.1 Letter sent to Kirk Mohnney, Maine SHPO



U.S. Department
of Transportation
**Federal Aviation
Administration**

New England Region
Office of the Regional Administrator

1200 District Avenue
Burlington, MA 01803-5299

Mr. Kirk F. Mohnney, SHPO
Director
Maine Historic Preservation Commission
55 Capitol Street, Station 65
Augusta, ME 04333

RE: Section 106 Consultation for the proposed Instrument Flight Procedures Low-Level Helicopter System (ILHS) to support Helicopter Air Ambulance (HAA) Operations Modernization Project (the ILHS-HAA Project)

Dear Mr. Mohnney:

The purpose of this letter is to inform you that the Federal Aviation Administration (FAA) is completing a Draft Environmental Assessment (EA) to consider the potential environmental impacts of implementing the Instrument Flight Procedures Low-Level Helicopter System (ILHS) to support Helicopter Air Ambulance (HAA) Operations Modernization Project (the ILHS-HAA Project). Early notification of the FAA's intent to prepare an EA was previously sent to the Maine Historic Preservation Commission on July 28, 2022. The purpose of this letter is to inform your office that as part of the EA process, the FAA will consider potential impacts to Section 4(f) properties, which include publicly owned public parks, recreation areas, and wildlife or waterfowl refuges, or any publicly or privately owned historic site listed or eligible for listing on the National Register of Historic Places (NRHP).

Project Description

The FAA proposes to optimize the efficiency of helicopter routes and the supporting airspace management structure by implementing the ILHS-HAA Project. This optimization includes Area Navigation (RNAV)-defined Instrument Flight Procedures that improve existing, but less efficient, ground-based and/or radar vector procedures.

The ILHS-HAA Project considers 7 airports and 28 heliports in Maine and 4 other heliports in Massachusetts and New Hampshire:

Airport/Heliport Name	FAA Code	Location	Runways
Airports			
Banks Airport	ME5	Swans Island, Maine	Helipad H1, 10, 28
Bethel Regional Airport	K0B1	Bethel, Maine	14, 32
Newton Field Airport	59B	Jackman, Maine	Helipad H1, 13, 31
Portland International Jetport	KPWM	Portland, Maine	11, 29, 18, 36
Sanford Seacoast Regional Airport	KSFM	Sanford, Maine	7, 25, 14, 32
Stephen A Bean Municipal Airport	K8B0	Rangeley, Maine	14, 32
Vinalhaven Airport	ME55	Vinalhaven, Maine	Helipad H1, NE, SW ²
Heliports			
AR Gould Hospital Heliport	16ME	Presque Isle, Maine	N/A
Bar Harbor Heliport	22ME	Bar Harbor, Maine	N/A
Blue Hill Memorial Hospital Heliport	ME15	Blue Hill, Maine	N/A

Airport/Heliport Name	FAA Code	Location	Runways
Boston Medical Center Hospital Heliport	OMA4	Boston, Massachusetts	N/A
Bridgton Hospital Heliport	ME37	Bridgton, Maine	N/A
C A Dean Memorial Hospital Heliport	ME49	Greenville, Maine	N/A
Calais Regional Heliport	46ME	Calais, Maine	N/A
CMMC Air Ambulance Landing Site Heliport	ME95	Lewiston, Maine	N/A
Cranberry Isles Heliport	ME77	Cranberry Isles, Maine	N/A
Down East Community Hospital Heliport	ME52	Machias, Maine	N/A
Eastern Maine Medical Center Heliport	ME02	Bangor, Maine	N/A
Franklin Memorial Hospital Heliport	ME23	Farmington, Maine	N/A
Houlton Regional Hospital Heliport	79ME	Houlton, Maine	N/A
Huggins Hospital Heliport	NH27	Wolfeboro, New Hampshire	N/A
Lincoln Health Miles Campus	45ME	Damariscotta, Maine	N/A
Maine Coast Memorial Heliport	39ME	Ellsworth, Maine	N/A
Maine General Medical Center Waterville Heliport	1ME2	Waterville, Maine	N/A
Maine Medical Center Heliport	68ME	Portland, Maine	N/A
Millinocket Regional Heliport	ME50	Millinocket, Maine	N/A
Monhegan Island Heliport	ME78	Monhegan Island, Maine	N/A
Northern Light Mayo Hospital Heliport	ME43	Dover-Foxcroft, Maine	N/A
Northern Maine Medical Center Heliport	ME48	Fort Kent, Maine	N/A
Penobscot Bay Medical Center Heliport	ME76	Rockport, Maine	N/A
Portsmouth Regional Hospital Heliport	3NH4	Portsmouth, New Hampshire	N/A
PVH Heliport	10ME	Lincoln, Maine	N/A
Rumford Community Hospital Heliport	ME63	Rumford, Maine	N/A
Southern Maine Health Care SMMC Helipad	60ME	Biddeford, Maine	N/A
Southern Maine Health Care/Sanford Heliport	ME87	Sanford, Maine	N/A
Stephens Memorial Hospital Heliport	4ME9	Norway, Maine	N/A
Waldo County General Hospital Heliport	98ME	Belfast, Maine	N/A
Wentworth Douglass Hospital Heliport	NH56	Dover, New Hampshire	N/A
York Hospital Heliport	ME94	York, Maine	N/A

Identifying Potential Impacts to Section 4(f) Properties

Under Section 4(f), the FAA may approve a transportation project that requires the use of a Section 4(f) property only if there is no feasible and prudent alternative to the use and the project includes all possible planning to minimize harm resulting from the use. Use of a Section 4(f) property can be either *physical* or *constructive*. The ILHS-HAA Project does not include land acquisition, construction, or other ground-disturbance activities that could result in physical use of Section 4(f) properties. Accordingly, the EA will assess the Project's potential for constructive use from helicopter noise.

Constructive use occurs when the impacts of a project on a Section 4(f) property are so severe that the activities, features, or attributes that qualify the property for protection under Section 4(f) are substantially impaired. As stated in FAA Order 1050.1F (Appendix B, paragraph B-2.2.2):

“Substantial impairment occurs only when the protected activities, features, or attributes of the Section 4(f) property that contribute to its significance or enjoyment are substantially diminished. This means that the value of the Section 4(f) property, in terms of its prior significance and enjoyment, is substantially reduced or lost. For example, noise would need to be at levels high enough to have negative consequences of a substantial nature that amount to a taking of a park or portion of a park for transportation purposes.”

Under FAA Order 1050.1F, the FAA is responsible for determining whether project-related impacts would substantially impair a Section 4(f) property. When making this determination, the FAA consults the official(s) with jurisdiction over the property.

Consistent with FAA Order 1050.1F, the FAA's noise analysis for the ILHS-HAA Project includes identifying any "significant" or "reportable" noise increases. As defined in that order, a significant noise increase is an increase of day-night average sound level (DNL) 1.5 dB or more in a noise-sensitive area that is exposed to noise at or above the DNL 65 dB noise exposure level, or that will be exposed at or above the DNL 65 dB level due to a DNL 1.5 dB or greater increase when compared to the No Action Alternative for the same timeframe. A reportable noise increase is an increase of:

- DNL 3.0 dB or more in areas exposed to aircraft noise of between DNL 60 and DNL 64.9 dB; or
- DNL 5.0 dB or more in areas exposed to aircraft noise of between DNL 45 and DNL 59.9 dB.

Consistent with the FAA's methodology for other airspace modernization projects, if the noise analysis resulted in a reportable or significant increase in noise, the FAA would consider further whether the increase would result in a constructive use of a Section 4(f) property. For a Section 106 property, the FAA would consult with your office to seek concurrence with its findings. Information supporting the FAA's findings would be contained in the Draft EA and provided to your office as part of the consultation process.

Initial Area of Potential Effects (APE) and Refinement

For the current undertaking, the FAA initially defined an APE for historic and cultural resources that was contiguous with the General Study Area identified for the EA. The initial APE graphic is attached and will be described in Section 4.1 of the Draft EA and depicted on Exhibit 4-3. The General Study Area-based APE was the genesis to obtain georeferenced receptor points for which the FAA's noise model can provide noise results. In total, noise exposure levels will be calculated at 48,261 census block population centroids, 80,956 grid points, and 224,613 unique points (including 2,291 NRHP-eligible and listed points and 404 NRHP polygon points) throughout the APE.

A list of the historic and cultural properties evaluated in the Draft EA along with noise modeling results will be included in the upcoming Draft EA Appendix F: ILHS-HAA Project Noise Technical Report.

Noise exposure levels are calculated via high-fidelity four-dimensional (lateral, vertical, speed) flight scenario modeling using FAA's Aviation Environmental Design Tool (AEDT) version 3d, at points within the APE representing the above-listed receptor point sets. Noise exposure results for points located on the uniform grid (located at 0.5-nautical mile intervals throughout the APE) are evaluated for purposes of identifying potential adverse effects to historic properties that are both listed and eligible-to-be-listed on the National Register. If a significant or reportable noise increase was identified at one of these grid points, the

surrounding area would be examined for the presence of NHRP-listed and eligible-to-be-listed historic properties. Using the above identified receptor points, noise values would be established to identify focused APEs for further analysis.

FAA evaluated all historic and cultural resources identified within the General Study Area-derived APE to determine if the property would experience a potential adverse effect. As indicated in the prior section, the FAA recognizes certain DNL increases that are considered reportable noise increases warranting further evaluation for potential adverse effect on historic properties. If the noise analysis indicates a reportable noise increase for the resources, further research on the subject property may be conducted to determine if the reportable increase would diminish the integrity of a property's setting for which the setting contributes to historical or cultural significance.

Request for Concurrence

We request that you please review the list of properties and their respective noise receptor points on the enclosed USB drive, the General Study Area-derived APE, the aforementioned proposed methodology, and potential adverse effects criteria. Based on your review, we would appreciate any additional information you may have pertaining to eligible properties and request your concurrence with our proposed APE-definition methodology and potential adverse effects criteria.

Please provide comments and a methodology concurrence determination by letter or email before June 2, 2023 to the following mail or email address:

**Attn: ILHS-HAA Project
Operations Support Group
FAA-ATO Eastern Service Center
1701 Columbia Avenue
College Park, GA 30337
E-mail: 9-ANE-LoMDraftEA@faa.gov**

FAA thanks you for your interest in this project. If you have any questions about the information provided, please feel free to contact me.

Sincerely,

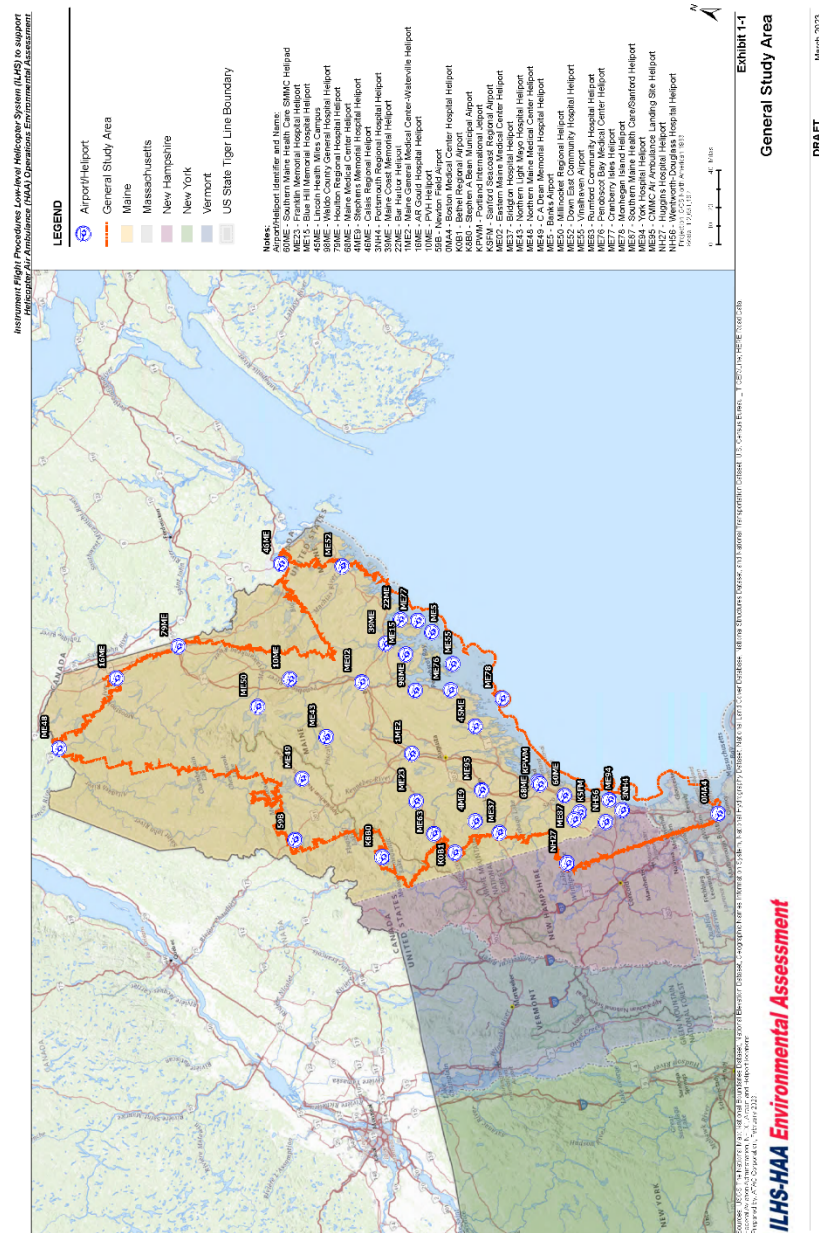
COLLEEN M
D'ALESSANDRO

Digitally signed by COLLEEN
M D'ALESSANDRO
Date: 2023.05.04 14:57:09
-04'00'

Colleen D'Alessandro
Regional Administrator
New England Region, ANE-1

Attachments:

1. USB of historic and cultural resources considered in the Draft EA
2. General Study Area derived APE



A.3.1.2 Letter sent to Brona Simon, Massachusetts SHPO



U.S. Department
of Transportation
**Federal Aviation
Administration**

New England Region
Office of the Regional Administrator

1200 District Avenue
Burlington, MA 01803-5299

Ms. Brona Simon,
SHPO & Executive Director
Massachusetts Historical Commission
220 Morrissey Boulevard
Boston, MA 02125

RE: Section 106 Consultation for the proposed Instrument Flight Procedures Low-Level Helicopter System (ILHS) to support Helicopter Air Ambulance (HAA) Operations Modernization Project (the ILHS-HAA Project)

Dear Ms. Simon:

The purpose of this letter is to inform you that the Federal Aviation Administration (FAA) is completing a Draft Environmental Assessment (EA) to consider the potential environmental impacts of implementing the Instrument Flight Procedures Low-Level Helicopter System (ILHS) to support Helicopter Air Ambulance (HAA) Operations Modernization Project (the ILHS-HAA Project). Early notification of the FAA's intent to prepare an EA was previously sent to the Massachusetts Historical Commission on July 28, 2022. The purpose of this letter is to inform your office that as part of the EA process, the FAA will consider potential impacts to Section 4(f) properties, which include publicly owned public parks, recreation areas, and wildlife or waterfowl refuges, or any publicly or privately owned historic site listed or eligible for listing on the National Register of Historic Places (NRHP).

Project Description

The FAA proposes to optimize the efficiency of helicopter routes and the supporting airspace management structure by implementing the ILHS-HAA Project. This optimization includes Area Navigation (RNAV)-defined Instrument Flight Procedures that improve existing, but less efficient, ground-based and/or radar vector procedures.

The ILHS-HAA Project considers one Massachusetts heliport (highlighted) and 38 airports and heliports in New Hampshire and Maine:

Airport/Heliport Name	FAA Code	Location	Runways
Airports			
Banks Airport	ME5	Swans Island, Maine	Helipad H1, 10, 28
Bethel Regional Airport	K0B1	Bethel, Maine	14, 32
Newton Field Airport	59B	Jackman, Maine	Helipad H1, 13, 31
Portland International Jetport	KPWM	Portland, Maine	11, 29, 18, 36
Sanford Seacoast Regional Airport	KSFM	Sanford, Maine	7, 25, 14, 32
Stephen A Bean Municipal Airport	K8B0	Rangeley, Maine	14, 32
Vinalhaven Airport	ME55	Vinalhaven, Maine	Helipad H1, NE, SW ²
Heliports			
AR Gould Hospital Heliport	16ME	Presque Isle, Maine	N/A
Bar Harbor Heliport	22ME	Bar Harbor, Maine	N/A

Airport/Heliport Name	FAA Code	Location	Runways
Blue Hill Memorial Hospital Heliport	ME15	Blue Hill, Maine	N/A
Boston Medical Center Hospital Heliport	0MA4	Boston, Massachusetts	N/A
Bridgton Hospital Heliport	ME37	Bridgton, Maine	N/A
C A Dean Memorial Hospital Heliport	ME49	Greenville, Maine	N/A
Calais Regional Heliport	46ME	Calais, Maine	N/A
CMMC Air Ambulance Landing Site Heliport	ME95	Lewiston, Maine	N/A
Cranberry Isles Heliport	ME77	Cranberry Isles, Maine	N/A
Down East Community Hospital Heliport	ME52	Machias, Maine	N/A
Eastern Maine Medical Center Heliport	ME02	Bangor, Maine	N/A
Franklin Memorial Hospital Heliport	ME23	Farmington, Maine	N/A
Houlton Regional Hospital Heliport	79ME	Houlton, Maine	N/A
Huggins Hospital Heliport	NH27	Wolfeboro, New Hampshire	N/A
Lincoln Health Miles Campus	45ME	Damariscotta, Maine	N/A
Maine Coast Memorial Heliport	39ME	Ellsworth, Maine	N/A
Maine General Medical Center Waterville Heliport	1ME2	Waterville, Maine	N/A
Maine Medical Center Heliport	68ME	Portland, Maine	N/A
Millinocket Regional Heliport	ME50	Millinocket, Maine	N/A
Monhegan Island Heliport	ME78	Monhegan Island, Maine	N/A
Northern Light Mayo Hospital Heliport	ME43	Dover-Foxcroft, Maine	N/A
Northern Maine Medical Center Heliport	ME48	Fort Kent, Maine	N/A
Penobscot Bay Medical Center Heliport	ME76	Rockport, Maine	N/A
Portsmouth Regional Hospital Heliport	3NH4	Portsmouth, New Hampshire	N/A
PVH Heliport	10ME	Lincoln, Maine	N/A
Rumford Community Hospital Heliport	ME63	Rumford, Maine	N/A
Southern Maine Health Care SMMC Helipad	60ME	Biddeford, Maine	N/A
Southern Maine Health Care/Sanford Heliport	ME87	Sanford, Maine	N/A
Stephens Memorial Hospital Heliport	4ME9	Norway, Maine	N/A
Waldo County General Hospital Heliport	98ME	Belfast, Maine	N/A
Wentworth Douglass Hospital Heliport	NH56	Dover, New Hampshire	N/A
York Hospital Heliport	ME94	York, Maine	N/A

Identifying Potential Impacts to Section 4(f) Properties

Under Section 4(f), the FAA may approve a transportation project that requires the use of a Section 4(f) property only if there is no feasible and prudent alternative to the use and the project includes all possible planning to minimize harm resulting from the use. Use of a Section 4(f) property can be either *physical* or *constructive*. The ILHS-HAA Project does not include land acquisition, construction, or other ground-disturbance activities that could result in physical use of Section 4(f) properties. Accordingly, the EA will assess the Project's potential for constructive use from helicopter noise.

Constructive use occurs when the impacts of a project on a Section 4(f) property are so severe that the activities, features, or attributes that qualify the property for protection under Section 4(f) are substantially impaired. As stated in FAA Order 1050.1F (Appendix B, paragraph B-2.2.2):

“Substantial impairment occurs only when the protected activities, features, or attributes of the Section 4(f) property that contribute to its significance or enjoyment are substantially diminished. This means that the value of the Section 4(f) property, in terms of its prior significance and enjoyment, is substantially reduced or lost. For example, noise would need to be at levels high enough to have negative consequences of a substantial

nature that amount to a taking of a park or portion of a park for transportation purposes.”

Under FAA Order 1050.1F, the FAA is responsible for determining whether project-related impacts would substantially impair a Section 4(f) property. When making this determination, the FAA consults the official(s) with jurisdiction over the property.

Consistent with FAA Order 1050.1F, the FAA’s noise analysis for the ILHS-HAA Project includes identifying any “significant” or “reportable” noise increases. As defined in that order, a significant noise increase is an increase of day-night average sound level (DNL) 1.5 dB or more in a noise-sensitive area that is exposed to noise at or above the DNL 65 dB noise exposure level, or that will be exposed at or above the DNL 65 dB level due to a DNL 1.5 dB or greater increase when compared to the No Action Alternative for the same timeframe. A reportable noise increase is an increase of:

- DNL 3.0 dB or more in areas exposed to aircraft noise of between DNL 60 and DNL 64.9 dB; or
- DNL 5.0 dB or more in areas exposed to aircraft noise of between DNL 45 and DNL 59.9 dB.

Consistent with the FAA’s methodology for other airspace modernization projects, if the noise analysis resulted in a reportable or significant increase in noise, the FAA would consider further whether the increase would result in a constructive use of a Section 4(f) property. For a Section 106 property, the FAA would consult with your office to seek concurrence with its findings. Information supporting the FAA’s findings would be contained in the Draft EA and provided to your office as part of the consultation process.

Initial Area of Potential Effects (APE) and Refinement

For the current undertaking, the FAA initially defined an APE for historic and cultural resources that was contiguous with the General Study Area identified for the EA. The initial APE graphic is attached and will be described in Section 4.1 of the Draft EA and depicted on Exhibit 4-3. The General Study Area-based APE was the genesis to obtain georeferenced receptor points for which the FAA’s noise model can provide noise results. In total, noise exposure levels will be calculated at 48,261 census block population centroids, 80,956 grid points, and 224,613 unique points (including Maine state listed 4(f), Section 106, and 2,291 NRHP-eligible and listed points and 404 NRHP polygon points) throughout the APE.

A list of the historic and cultural properties evaluated in the Draft EA along with noise modeling results will be included in the upcoming Draft EA Appendix F: ILHS-HAA Project Noise Technical Report.

Noise exposure levels are calculated via high-fidelity four-dimensional (lateral, vertical, speed) flight scenario modeling using FAA’s Aviation Environmental Design Tool (AEDT) version 3d, at points within the APE representing the above-listed receptor point sets. Noise exposure results for points located on the uniform grid (located at 0.5-nautical mile intervals throughout the APE) are evaluated for purposes of identifying potential adverse effects to

historic properties that are both listed and eligible-to-be-listed on the National Register. If a significant or reportable noise increase was identified at one of these grid points, the surrounding area would be examined for the presence of NHRP-listed and eligible-to-be-listed historic properties. Using the above identified receptor points, noise values would be established to identify focused APEs for further analysis.

FAA evaluated all historic and cultural resources identified within the General Study Area-derived APE to determine if the property would experience a potential adverse effect. As indicated in the prior section, the FAA recognizes certain DNL increases that are considered reportable noise increases warranting further evaluation for potential adverse effect on historic properties. If the noise analysis indicates a reportable noise increase for the resources, further research on the subject property may be conducted to determine if the reportable increase would diminish the integrity of a property's setting for which the setting contributes to historical or cultural significance.

Request for Concurrence

We request that you please review the list of properties and their respective noise receptor points on the enclosed USB drive, the General Study Area-derived APE, the aforementioned proposed methodology, and potential adverse effects criteria. Based on your review, we would appreciate any additional information you may have pertaining to eligible properties and request your concurrence with our proposed APE-definition methodology and potential adverse effects criteria.

Please provide comments and a methodology concurrence determination by letter or email before June 2, 2023 to the following mail or email address:

**Attn: ILHS-HAA Project
Operations Support Group
FAA-ATO Eastern Service Center
1701 Columbia Avenue
College Park, GA 30337
E-mail: 9-ANE-LoMDraftEA@faa.gov**

FAA thanks you for your interest in this project. If you have any questions about the information provided, please feel free to contact me.

Sincerely,

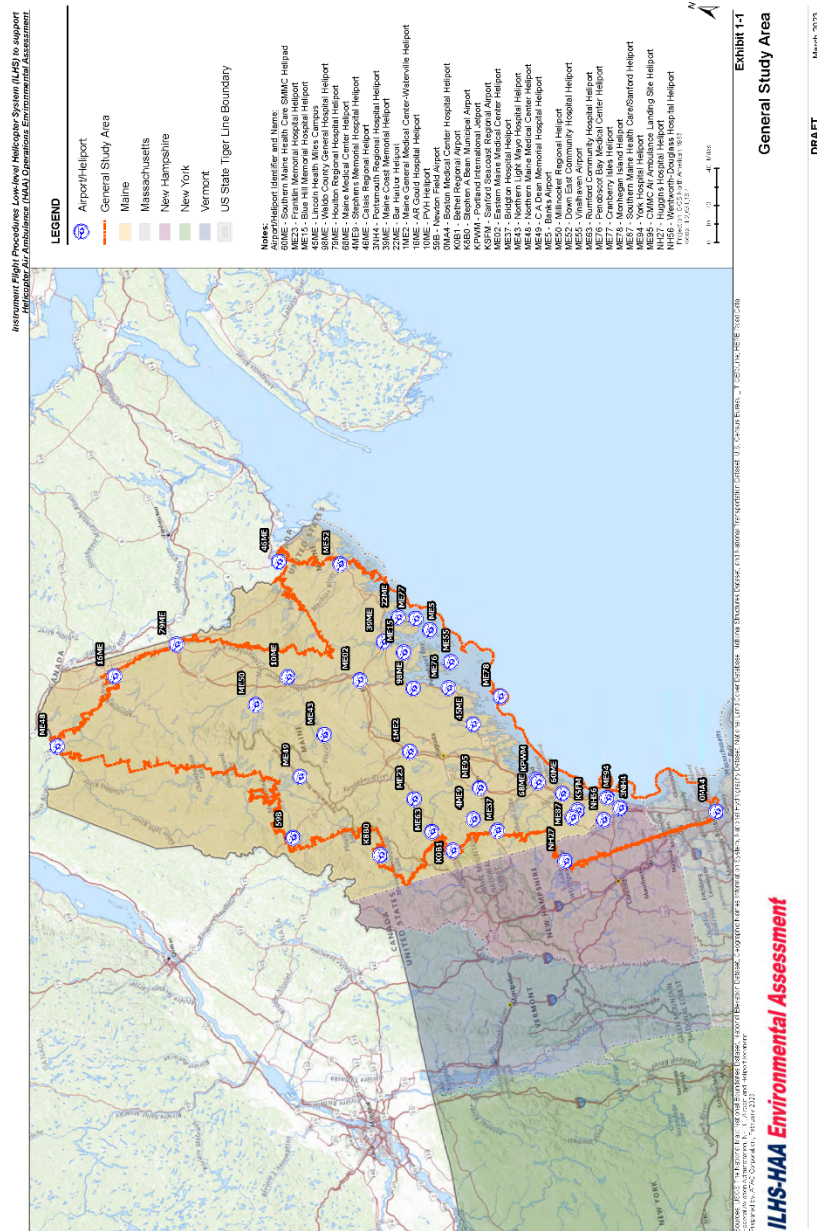
COLLEEN M
D'ALESSANDRO

Digitally signed by COLLEEN
M D'ALESSANDRO
Date: 2023.05.04 14:49:00
+04'00'

Colleen D'Alessandro
Regional Administrator
New England Region, ANE-1

Attachments:

1. USB of historic and cultural resources considered in the Draft EA.
2. General Study Area derived APE



A.3.1.3 Letter sent to Ben Wilson, New Hampshire SHPO



U.S. Department
of Transportation
**Federal Aviation
Administration**

New England Region
Office of the Regional Administrator

1200 District Avenue
Burlington, MA 01803-5299

Mr. Ben Wilson, SHPO
NH Division of Historical Resources
Attention: Review & Compliance
172 Pembroke Rd.

Concord, NH 03301

RE: Section 106 Consultation for the proposed Instrument Flight Procedures Low-Level Helicopter System (ILHS) to support Helicopter Air Ambulance (HAA) Operations Modernization Project (the ILHS-HAA Project)

Dear Mr. Wilson:

The purpose of this letter is to inform you that the Federal Aviation Administration (FAA) is completing a Draft Environmental Assessment (EA) to consider the potential environmental impacts of implementing the Instrument Flight Procedures Low-Level Helicopter System (ILHS) to support Helicopter Air Ambulance (HAA) Operations Modernization Project (the ILHS-HAA Project). Early notification of the FAA's intent to prepare an EA was previously sent to the New Hampshire Division of Historical Resources on July 28, 2022. The purpose of this letter is to inform your office that as part of the EA process, the FAA will consider potential impacts to Section 4(f) properties, which include publicly owned public parks, recreation areas, and wildlife or waterfowl refuges, or any publicly or privately owned historic site listed or eligible for listing on the National Register of Historic Places (NRHP).

Project Description

The FAA proposes to optimize the efficiency of helicopter routes and the supporting airspace management structure by implementing the ILHS-HAA Project. This optimization includes Area Navigation (RNAV)-defined Instrument Flight Procedures that improve existing, but less efficient, ground-based and/or radar vector procedures.

The ILHS-HAA Project considers 3 New Hampshire heliports (highlighted) and 36 airports and heliports in Maine and Massachusetts:

Airport/Heliport Name	FAA Code	Location	Runways
Airports			
Banks Airport	ME5	Swans Island, Maine	Helipad H1, 10, 28
Bethel Regional Airport	KOB1	Bethel, Maine	14, 32
Newton Field Airport	59B	Jackman, Maine	Helipad H1, 13, 31
Portland International Jetport	KPWM	Portland, Maine	11, 29, 18, 36
Sanford Seacoast Regional Airport	KSFM	Sanford, Maine	7, 25, 14, 32
Stephen A Bean Municipal Airport	K8B0	Rangeley, Maine	14, 32
Vinalhaven Airport	ME55	Vinalhaven, Maine	Helipad H1, NE, SW ²
Heliports			
AR Gould Hospital Heliport	16ME	Presque Isle, Maine	N/A
Bar Harbor Heliport	22ME	Bar Harbor, Maine	N/A

Airport/Heliport Name	FAA Code	Location	Runways
Blue Hill Memorial Hospital Heliport	ME15	Blue Hill, Maine	N/A
Boston Medical Center Hospital Heliport	0MA4	Boston, Massachusetts	N/A
Bridgton Hospital Heliport	ME37	Bridgton, Maine	N/A
C A Dean Memorial Hospital Heliport	ME49	Greenville, Maine	N/A
Calais Regional Heliport	46ME	Calais, Maine	N/A
CMMC Air Ambulance Landing Site Heliport	ME95	Lewiston, Maine	N/A
Cranberry Isles Heliport	ME77	Cranberry Isles, Maine	N/A
Down East Community Hospital Heliport	ME52	Machias, Maine	N/A
Eastern Maine Medical Center Heliport	ME02	Bangor, Maine	N/A
Franklin Memorial Hospital Heliport	ME23	Farmington, Maine	N/A
Houlton Regional Hospital Heliport	79ME	Houlton, Maine	N/A
Huggins Hospital Heliport	NH27	Wolfeboro, New Hampshire	N/A
Lincoln Health Miles Campus	45ME	Damariscotta, Maine	N/A
Maine Coast Memorial Heliport	39ME	Ellsworth, Maine	N/A
Maine General Medical Center Waterville Heliport	1ME2	Waterville, Maine	N/A
Maine Medical Center Heliport	68ME	Portland, Maine	N/A
Millinocket Regional Heliport	ME50	Millinocket, Maine	N/A
Monhegan Island Heliport	ME78	Monhegan Island, Maine	N/A
Northern Light Mayo Hospital Heliport	ME43	Dover-Foxcroft, Maine	N/A
Northern Maine Medical Center Heliport	ME48	Fort Kent, Maine	N/A
Penobscot Bay Medical Center Heliport	ME76	Rockport, Maine	N/A
Portsmouth Regional Hospital Heliport	3NH4	Portsmouth, New Hampshire	N/A
PVH Heliport	10ME	Lincoln, Maine	N/A
Rumford Community Hospital Heliport	ME63	Rumford, Maine	N/A
Southern Maine Health Care SMMC Helipad	60ME	Biddeford, Maine	N/A
Southern Maine Health Care/Sanford Heliport	ME87	Sanford, Maine	N/A
Stephens Memorial Hospital Heliport	4ME9	Norway, Maine	N/A
Waldo County General Hospital Heliport	98ME	Belfast, Maine	N/A
Wentworth Douglass Hospital Heliport	NH56	Dover, New Hampshire	N/A
York Hospital Heliport	ME94	York, Maine	N/A

Identifying Potential Impacts to Section 4(f) Properties

Under Section 4(f), the FAA may approve a transportation project that requires the use of a Section 4(f) property only if there is no feasible and prudent alternative to the use and the project includes all possible planning to minimize harm resulting from the use. Use of a Section 4(f) property can be either *physical* or *constructive*. The ILHS-HAA Project does not include land acquisition, construction, or other ground-disturbance activities that could result in physical use of Section 4(f) properties. Accordingly, the EA will assess the Project's potential for constructive use from helicopter noise.

Constructive use occurs when the impacts of a project on a Section 4(f) property are so severe that the activities, features, or attributes that qualify the property for protection under Section 4(f) are substantially impaired. As stated in FAA Order 1050.1F (Appendix B, paragraph B-2.2.2):

“Substantial impairment occurs only when the protected activities, features, or attributes of the Section 4(f) property that contribute to its significance or enjoyment are substantially diminished. This means that the value of the Section 4(f) property, in terms of its prior significance and enjoyment, is substantially reduced or lost. For example, noise would need to be at levels high enough to have negative consequences of a substantial

nature that amount to a taking of a park or portion of a park for transportation purposes.”

Under FAA Order 1050.1F, the FAA is responsible for determining whether project-related impacts would substantially impair a Section 4(f) property. When making this determination, the FAA consults the official(s) with jurisdiction over the property.

Consistent with FAA Order 1050.1F, the FAA’s noise analysis for the ILHS-HAA Project includes identifying any “significant” or “reportable” noise increases. As defined in that order, a significant noise increase is an increase of day-night average sound level (DNL) 1.5 dB or more in a noise-sensitive area that is exposed to noise at or above the DNL 65 dB noise exposure level, or that will be exposed at or above the DNL 65 dB level due to a DNL 1.5 dB or greater increase when compared to the No Action Alternative for the same timeframe. A reportable noise increase is an increase of:

- DNL 3.0 dB or more in areas exposed to aircraft noise of between DNL 60 and DNL 64.9 dB; or
- DNL 5.0 dB or more in areas exposed to aircraft noise of between DNL 45 and DNL 59.9 dB.

Consistent with the FAA’s methodology for other airspace modernization projects, if the noise analysis resulted in a reportable or significant increase in noise, the FAA would consider further whether the increase would result in a constructive use of a Section 4(f) property. For a Section 106 property, the FAA would consult with your office to seek concurrence with its findings. Information supporting the FAA’s findings would be contained in the Draft EA and provided to your office as part of the consultation process.

Initial Area of Potential Effects (APE) and Refinement

For the current undertaking, the FAA initially defined an APE for historic and cultural resources that was contiguous with the General Study Area identified for the EA. The initial APE graphic is attached and will be described in Section 4.1 of the Draft EA and depicted on Exhibit 4-3. The General Study Area-based APE was the genesis to obtain georeferenced receptor points for which the FAA’s noise model can provide noise results. In total, noise exposure levels will be calculated at 48,261 census block population centroids, 80,956 grid points, and 224,613 unique points (including EMMIT state listed 4(f), Section 106, and 2,291 NRHP-eligible and listed points and 404 NRHP polygon points) throughout the APE.

A list of the historic and cultural properties evaluated in the Draft EA along with noise modeling results will be included in the upcoming Draft EA Appendix F: ILHS-HAA Project Noise Technical Report.

Noise exposure levels are calculated via high-fidelity four-dimensional (lateral, vertical, speed) flight scenario modeling using FAA’s Aviation Environmental Design Tool (AEDT) version 3d, at points within the APE representing the above-listed receptor point sets. Noise exposure results for points located on the uniform grid (located at 0.5-nautical mile intervals throughout the APE) are evaluated for purposes of identifying potential adverse effects to

historic properties that are both listed and eligible-to-be-listed on the National Register. If a significant or reportable noise increase was identified at one of these grid points, the surrounding area would be examined for the presence of NHRP-listed and eligible-to-be-listed historic properties. Using the above identified receptor points, noise values would be established to identify focused APEs for further analysis.

FAA evaluated all historic and cultural resources identified within the General Study Area-derived APE to determine if the property would experience a potential adverse effect. As indicated in the prior section, the FAA recognizes certain DNL increases that are considered reportable noise increases warranting further evaluation for potential adverse effect on historic properties. If the noise analysis indicates a reportable noise increase for the resources, further research on the subject property may be conducted to determine if the reportable increase would diminish the integrity of a property's setting for which the setting contributes to historical or cultural significance.

Request for Concurrence

We request that you please review the list of properties and their respective noise receptor points on the enclosed USB drive, the General Study Area-derived APE, the aforementioned proposed methodology, and potential adverse effects criteria. Based on your review, we would appreciate any additional information you may have pertaining to eligible properties and request your concurrence with our proposed APE-definition methodology and potential adverse effects criteria.

Please provide comments and a methodology concurrence determination by letter or email before June 2, 2023 to the following mail or email address:

**Attn: ILHS-HAA Project
Operations Support Group
FAA-ATO Eastern Service Center
1701 Columbia Avenue
College Park, GA 30337
E-mail: 9-ANE-LoMDraftEA@faa.gov**

FAA thanks you for your interest in this project. If you have any questions about the information provided, please feel free to contact me.

Sincerely,

COLLEEN M
D'ALESSANDRO

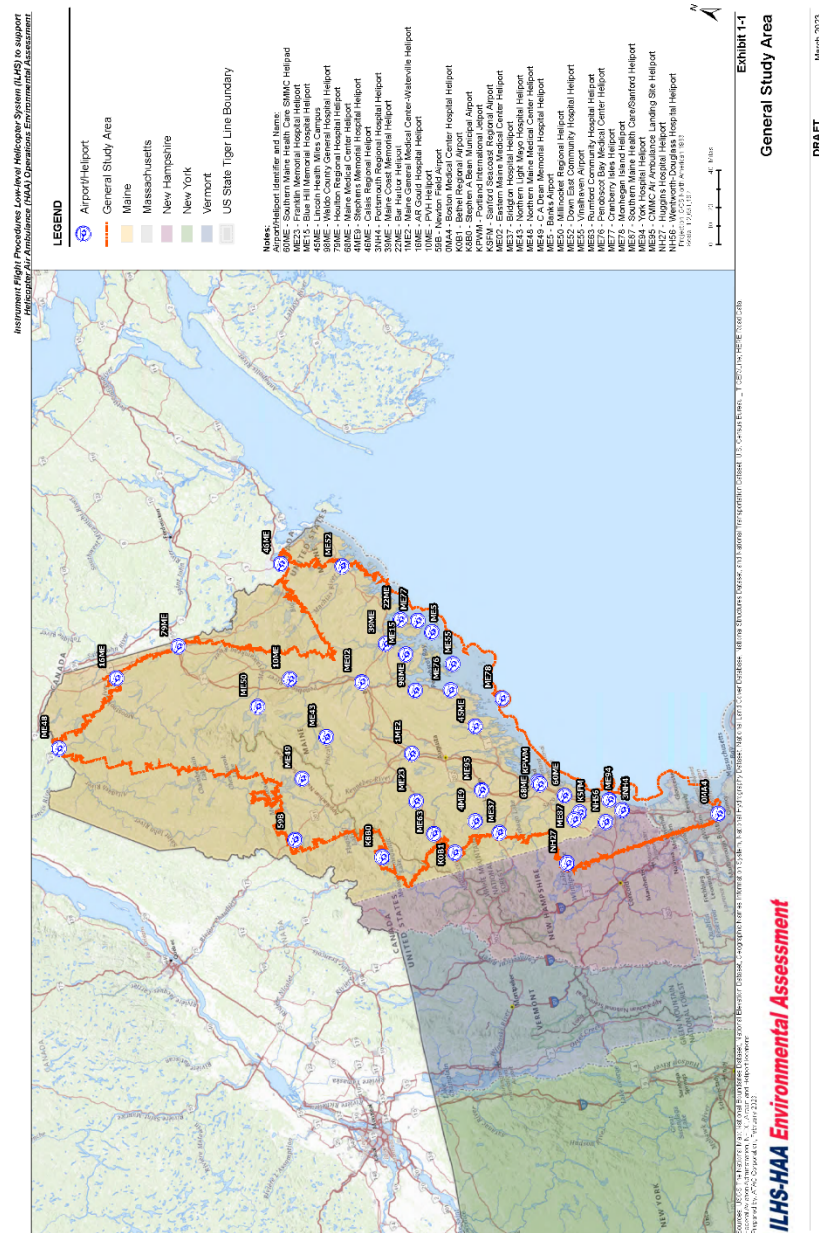


Digitally signed by COLLEEN
M D'ALESSANDRO
Date: 2023.05.04 15:04:10
+04'00'

Colleen D'Alessandro
Regional Administrator
New England Region, ANE-1

Attachments:

1. USB of historic and cultural resources considered in the Draft EA
2. General Study Area derived APE



A.3.2 Tribal Historic Preservation Officers (THPOs)

A.3.2.1 Letter sent to Houlton Band of Maliseets THPO



U.S. Department
of Transportation
**Federal Aviation
Administration**

New England Region
Office of the Regional Administrator

1200 District Avenue
Burlington, MA 01803-5299

Isaac St. John
THPO
Houlton Band of Maliseet Indians
88 Bell Rd.
Littleton, ME 04730

Reference: Initiation of Government-to-Government Consultation on the Instrument Flight Procedures Low-Level Helicopter System (ILHS) to support Helicopter Air Ambulance (HAA) Operations Modernization Project

Dear Mr. St. John:

On August 31, 2022, the FAA sent a letter to introduce your Tribe to the Instrument Flight Procedures Low-Level Helicopter System (ILHS) to support Helicopter Air Ambulance (HAA) Operations Modernization Project (the ILHS-HAA Project) that would also make changes to flight procedures serving certain Maine, Eastern New Hampshire, and North-Eastern Massachusetts-area airports and heliports. The purpose of this letter is to initiate government-to-government consultation with your Tribe regarding the ILHS-HAA Project.

In accordance with regulations of the Council on Environmental Quality implementing the National Environmental Policy Act (NEPA), the FAA is preparing a Draft Environmental Assessment (EA) to consider the potential impacts of the implementation of the Project in the ILHS-HAA Project area as defined by the attached Study Area map. The extent of the environmental assessment study area for the Project is defined by changes to helicopter flight paths that occur up to 5,000 feet above ground level. Special consideration regarding potential noise impacts to include, for example, areas in national parks, national wildlife refuges, and historic sites (including traditional cultural properties), will be evaluated.

Beyond the FAA's public participation process, for which a notice is being sent separately and will include additional public workshops and an opportunity for interested parties to comment on a Draft EA, the FAA is seeking to consult with your Tribe on a government-to-government basis on concerns that uniquely or significantly affect your Tribe related to the proposed project. Identification of Tribal concerns will allow the FAA to consider ways to effectively avoid and minimize potential impacts to Tribal resources and/or cultural practices as project planning proceeds and the Proposed Action is developed and refined. Toward that end, the FAA cordially invites you and/or your representative(s) to attend a meeting at which the FAA will provide an overview of the project and project timelines and receive any input your Tribe may wish to provide at that time. Please see the enclosed *Tribal Government-to-Government Project Consultation Options Form* for meeting dates.

Project Information

The Project would improve the efficiency of the ILHS-HAA Project airspace by optimizing helicopter arrival and departure procedures at the below listed airports and heliports:

Airport/Heliport Name	FAA Code	Location	Runways
Airports			
Banks Airport	ME5	Swans Island, Maine	Helipad H1, 10, 28
Bethel Regional Airport	KOB1	Bethel, Maine	14, 32
Newton Field Airport	59B	Jackman, Maine	Helipad H1, 13, 31
Portland International Jetport	KPWM	Portland, Maine	11, 29, 18, 36
Sanford Seacoast Regional Airport	KSFM	Sanford, Maine	7, 25, 14, 32
Stephen A Bean Municipal Airport	K8B0	Rangeley, Maine	14, 32
Vinalhaven Airport ²	ME55	Vinalhaven, Maine	Helipad H1, NE, SW ²
Heliports			
AR Gould Hospital Heliport	16ME	Presque Isle, Maine	N/A
Bar Harbor Heliport	22ME	Bar Harbor, Maine	N/A
Blue Hill Memorial Hospital Heliport	ME15	Blue Hill, Maine	N/A
Boston Medical Center Hospital Heliport	0MA4	Boston, Massachusetts	N/A
Bridgton Hospital Heliport	ME37	Bridgton, Maine	N/A
C A Dean Memorial Hospital Heliport	ME49	Greenville, Maine	N/A
Calais Regional Heliport	46ME	Calais, Maine	N/A
CMMC Air Ambulance Landing Site Heliport	ME95	Lewiston, Maine	N/A
Cranberry Isles Heliport	ME77	Cranberry Isles, Maine	N/A
Down East Community Hospital Heliport	ME52	Machias, Maine	N/A
Eastern Maine Medical Center Heliport	ME02	Bangor, Maine	N/A
Franklin Memorial Hospital Heliport	ME23	Farmington, Maine	N/A
Houlton Regional Hospital Heliport	79ME	Houlton, Maine	N/A
Huggins Hospital Heliport	NH27	Wolfeboro, New Hampshire	N/A
Lincoln Health Miles Campus	45ME	Damariscotta, Maine	N/A
Maine Coast Memorial Heliport	39ME	Ellsworth, Maine	N/A
Maine General Medical Center Waterville Heliport	1ME2	Waterville, Maine	N/A
Maine Medical Center Heliport	68ME	Portland, Maine	N/A
Millinocket Regional Heliport	ME50	Millinocket, Maine	N/A
Monhegan Island Heliport	ME78	Monhegan Island, Maine	N/A
Northern Light Mayo Hospital Heliport	ME43	Dover-Foxcroft, Maine	N/A
Northern Maine Medical Center Heliport	ME48	Fort Kent, Maine	N/A
Penobscot Bay Medical Center Heliport	ME76	Rockport, Maine	N/A
Portsmouth Regional Hospital Heliport	3NH4	Portsmouth, New Hampshire	N/A
PVH Heliport	10ME	Lincoln, Maine	N/A
Rumford Community Hospital Heliport	ME63	Rumford, Maine	N/A
Southern Maine Health Care SMMC Helipad	60ME	Biddeford, Maine	N/A
Southern Maine Health Care/Sanford Heliport	ME87	Sanford, Maine	N/A
Stephens Memorial Hospital Heliport	4ME9	Norway, Maine	N/A
Waldo County General Hospital Heliport	98ME	Belfast, Maine	N/A
Wentworth Douglass Hospital Heliport	NH56	Dover, New Hampshire	N/A
York Hospital Heliport	ME94	York, Maine	N/A

The project would involve changes in helicopter flight paths and/or altitudes in certain areas, but would not involve any construction or other ground disturbance or increase the number of helicopter operations within the ILHS-HAA Project area.

Purpose of Government-to-Government Consultation

The primary purpose of government-to-government consultation, as described in Executive Order 13175, "Consultation and Coordination with Indian Tribal Governments," and FAA Order 1210.20, "American Indian and Alaska Native Tribal Consultation Policy and Procedures," is to

ensure that Federally Recognized Tribes are given the opportunity to provide meaningful and timely input regarding proposed FAA actions that may uniquely or significantly affect them.

Confidentiality

We understand that you may have concerns regarding the confidentiality of information on areas or resources of religious, traditional, and cultural importance to the Tribe. We would be happy to discuss these concerns and develop procedures to ensure that the confidentiality of such information is maintained.

FAA Contact Information

If you wish to provide comments related to this proposed project, please email: **9-ANE-LoMDraftEA@faa.gov**.

Project Consultation Options Form

Your timely responses on the enclosed *Tribal Government-to-Government Project Consultation Options Form* will assist us in incorporating your concerns into project planning. For that purpose, we respectfully request that you complete the form and forward it to the FAA within thirty (30) days of your receipt of this correspondence.

Sincerely,

COLLEEN M
D'ALESSANDRO

Digitally signed by COLLEEN
M D'ALESSANDRO
Date: 2023.05.05 10:26:32
-04'00'

Colleen D'Alessandro
Regional Administrator
New England Region, ANE-1

Enclosures:

Tribal Government-to-Government Project Consultation Options Form
Information Regarding the FAA's Preparation of an Environmental Assessment for the ILHS-
HAA Project
Map of General Study Area

Tribal Government-to-Government Project Consultation Options Form

Houlton Band of Maliseet Indians
88 Bell Rd.
Littleton, ME 04730

Project Name: ILHS-HAA Project

Please check all responses that apply, provide contact information, sign, and mail, email or fax this form to FAA within thirty (30) days receipt of this correspondence.

_____ The *Houlton Band of Maliseet Indians*, a Federally Recognized Tribe, would like to consult with the FAA in a government-to-government relationship for this proposed project.

_____ The Tribe would like to attend one of the following informational meetings with the FAA (check no more than one date):

- _____ May 16, 2023 (time and location to be determined)
_____ May 17, 2023 (time and location to be determined)
_____ May 18, 2023 (time and location to be determined)

_____ The *Houlton Band of Maliseet Indians* has no interest associated with this proposed project and further consultation is not required.

Tribal Leader (Please print)

Telephone

Tribal Leader (Signature)

Date

If you have decided to consult, please identify a Tribal Representative for the consultation.

Name of Formal Tribal Representative (Please print)

Telephone

Name of Formal Tribal Representative (Signature)

Date

Tribal Contact information:

Phone: _____

Fax: _____

e-mail: _____

Other: (please describe) _____

Please mail, email, or fax Response Form

ILHS-HAA Project
FAA-ATO Eastern Service Center Operations Support Group
1701 Columbia Avenue
College Park, GA 30337

E-mail: 9-ANE-LoMDraftEA@faa.gov

Federal Aviation Administration

General Information on Upcoming Draft Environmental Assessment for the ILHS-HAA Project

SUMMARY: The Federal Aviation Administration (FAA) is undertaking preparation of an Environmental Assessment (EA) to consider potential environmental impacts of the Instrument Flight Procedures Low-Level Helicopter System (ILHS) to support Helicopter Air Ambulance (HAA) Operations Modernization Project (the ILHS-HAA Project) implementation. The Maine, Eastern New Hampshire, and Northeastern Massachusetts regions of the General Study Area have multiple airports and heliports that accommodate emergency helicopter air medical traffic. In these areas, weather and other constraints can combine to hinder timely and efficient helicopter movement. The ILHS-HAA Project would seek to improve the efficiency of the national airspace system in Maine and portions of New Hampshire and Massachusetts by optimizing helicopter en route procedures serving various airports and heliports within the ILHS-HAA Project General Study Area.

The ILHS-HAA project would involve changes in helicopter flight paths and altitudes in certain areas. The FAA has established a General Study Area to evaluate potential impacts of changes in helicopter routing, consisting solely of flight below 5,000 feet above ground level (ft. AGL). This analysis is limited to helicopters only and specifically those emergency medical helicopters using the identified heliports and airports.

The EA will study potential environmental impacts to those airports and heliports within the General Study Area. The purpose of the proposed ILHS-HAA Project is to improve the efficiency of the airspace using satellite-based navigation technology called Area Navigation (RNAV). The FAA has not made any decisions about the Final EA content.

SUPPLEMENTARY INFORMATION:

Existing and proposed air traffic procedures for the airspace above and near the EA Study Airports and Heliports are evaluated in the forthcoming EA. RNAV-based arrival and departure Instrument Flight Procedures (IFPs) would introduce RNAV design criteria and guidance. The en route IFPs serving the ILHS-HAA Project General Study Area would increase the efficient use of the airspace to the benefit of pilots, air traffic controllers, and the general public.

Proposed Action

The EA would evaluate at least two alternatives, the No Action alternative and the proposed ILHS-HAA Project alternative (the Proposed Action). The FAA has not finalized the Proposed Action at this time. The Proposed Action would optimize helicopter routes within the controlled airspace of the ILHS-HAA Project General Study Area. The primary components of the proposed ILHS-HAA Project would:

- **ESTABLISH NEW HELICOPTER EN ROUTE FLIGHT PATHS AND/OR FIXES/WAYPOINTS FROM THE EA STUDY AIRPORTS AND HELIPORTS.** Helicopters arriving/departing from the EA Study Airports and

Heliports would transition to/from defined air traffic procedures using optimized routes based on RNAV technology. A “fix” (or fixes) or a “waypoint” (or waypoints) are a geographical position determined by reference to one or more radio NAVAIDS, or by some other means such as satellite navigation.

Implementation of the proposed ILHS-HAA Project would not increase the number of helicopter operations at the EA Study Airports and Heliports and would not involve physical construction of any facilities.

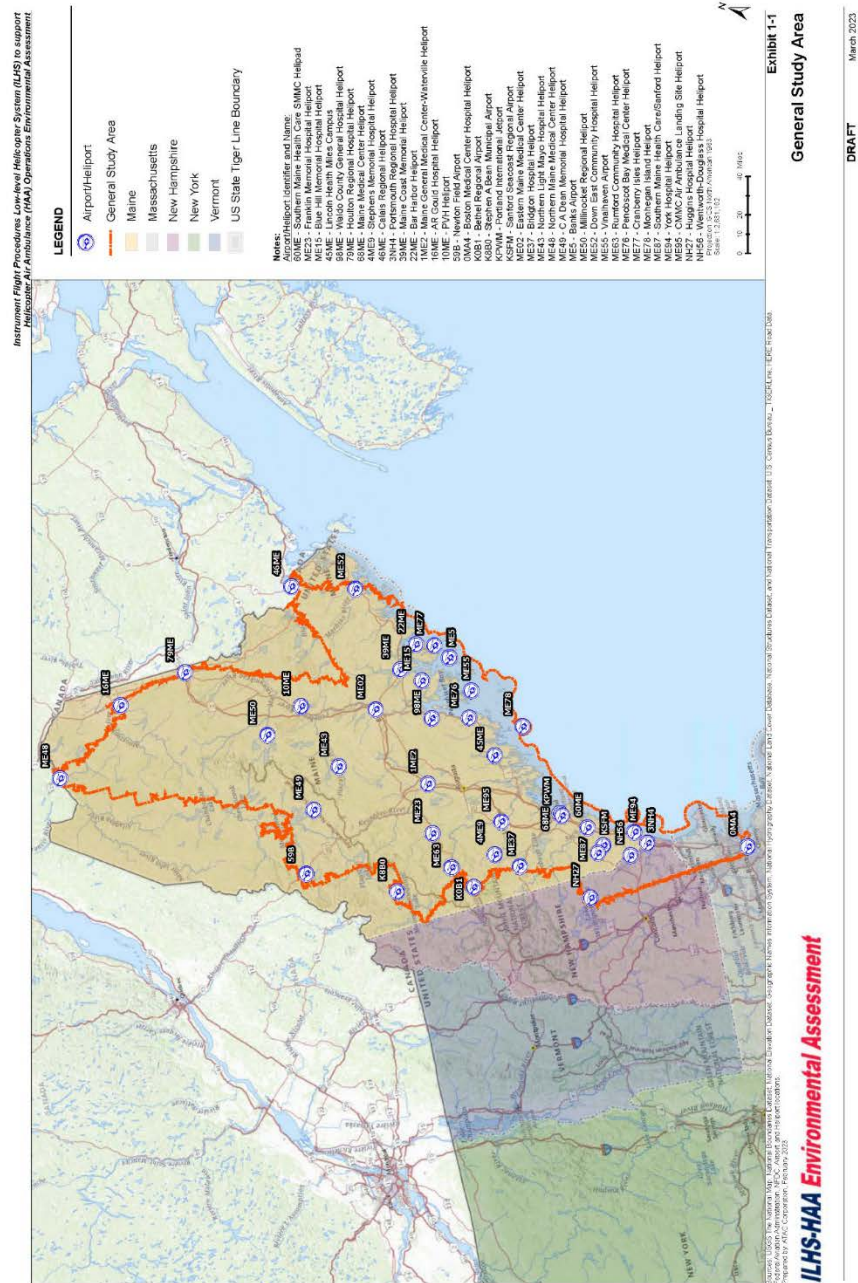
General Study Area

Using radar data for the EA Study Airports and Heliports with preliminary proposed design changes, the FAA has identified a General Study Area in which changes to helicopter routing would occur under the Proposed Action.

The General Study Area evaluates and compares the potential impacts of the Proposed Action and at least one alternative (the No Action alternative). This evaluation will occur where departing helicopters are anticipated to be at altitudes below 5,000 feet above ground level (AGL) under the Proposed Action or the No Action alternative.

FOR FURTHER INFORMATION CONTACT:

Attn: ILHS-HAA Project
Operations Support Group
FAA-ATO Eastern Service Center
1701 Columbia Avenue
College Park, GA 30337
E-mail: 9-ANE-LoMDraftEA@faa.gov



A.3.2.2 Letter sent to Aroostook Band of Micmacs THPO



New England Region
Office of the Regional Administrator

1200 District Avenue
Burlington, MA 01803-5299

Kendyl Reis
THPO
Aroostook Band of Micmacs
7 Northern Rd.
Presque Isle, ME 04769

Reference: Initiation of Government-to-Government Consultation on the Instrument Flight Procedures Low-Level Helicopter System (ILHS) to support Helicopter Air Ambulance (HAA) Operations Modernization Project

Dear Ms. Reis:

On August 31, 2022, the FAA sent a letter to introduce your Tribe to the Instrument Flight Procedures Low-Level Helicopter System (ILHS) to support Helicopter Air Ambulance (HAA) Operations Modernization Project (the ILHS-HAA Project) that would also make changes to flight procedures serving certain Maine, Eastern New Hampshire, and North-Eastern Massachusetts-area airports and heliports. The purpose of this letter is to initiate government-to-government consultation with your Tribe regarding the ILHS-HAA Project.

In accordance with regulations of the Council on Environmental Quality implementing the National Environmental Policy Act (NEPA), the FAA is preparing a Draft Environmental Assessment (EA) to consider the potential impacts of the implementation of the Project in the ILHS-HAA Project area as defined by the attached Study Area map. The extent of the environmental assessment study area for the Project is defined by changes to helicopter flight paths that occur up to 5,000 feet (ft) above ground level (AGL). Special consideration regarding potential noise impacts to, for example, areas in national parks, national wildlife refuges, and historic sites (including traditional cultural properties), will be evaluated.

Beyond the FAA's public participation process, for which a notice is being sent separately and will include additional public workshops and an opportunity for interested parties to comment on a Draft EA, the FAA is seeking to consult with your Tribe on a government-to-government basis on concerns that uniquely or significantly affect your Tribe related to the proposed project. Identification of Tribal concerns will allow the FAA to consider ways to effectively avoid and minimize potential impacts to Tribal resources and/or cultural practices as project planning proceeds and the Proposed Action is developed and refined. Toward that end, the FAA cordially invites you and/or your representative(s) to attend a meeting at which the FAA will provide an overview of the project and project timelines and receive any input your Tribe may wish to provide at that time. Please see the enclosed *Tribal Government-to-Government Project Consultation Options Form* for meeting dates.

Project Information

The Project would improve the efficiency of the ILHS-HAA Project airspace by optimizing helicopter arrival and departure procedures at the below listed airports and heliports:

Airport/Heliport Name	FAA Code	Location	Runways
Airports			
Banks Airport	ME5	Swans Island, Maine	Helipad H1, 10, 28
Bethel Regional Airport	K0B1	Bethel, Maine	14, 32
Newton Field Airport	59B	Jackman, Maine	Helipad H1, 13, 31
Portland International Jetport	KPWM	Portland, Maine	11, 29, 18, 36
Sanford Seacoast Regional Airport	KSFM	Sanford, Maine	7, 25, 14, 32
Stephen A Bean Municipal Airport	K8B0	Rangeley, Maine	14, 32
Vinalhaven Airport ²	ME55	Vinalhaven, Maine	Helipad H1, NE, SW ²
Heliports			
AR Gould Hospital Heliport	16ME	Presque Isle, Maine	N/A
Bar Harbor Heliport	22ME	Bar Harbor, Maine	N/A
Blue Hill Memorial Hospital Heliport	ME15	Blue Hill, Maine	N/A
Boston Medical Center Hospital Heliport	0MA4	Boston, Massachusetts	N/A
Bridgton Hospital Heliport	ME37	Bridgton, Maine	N/A
C A Dean Memorial Hospital Heliport	ME49	Greenville, Maine	N/A
Calais Regional Heliport	46ME	Calais, Maine	N/A
CMMC Air Ambulance Landing Site Heliport	ME95	Lewiston, Maine	N/A
Cranberry Isles Heliport	ME77	Cranberry Isles, Maine	N/A
Down East Community Hospital Heliport	ME52	Machias, Maine	N/A
Eastern Maine Medical Center Heliport	ME02	Bangor, Maine	N/A
Franklin Memorial Hospital Heliport	ME23	Farmington, Maine	N/A
Houlton Regional Hospital Heliport	79ME	Houlton, Maine	N/A
Huggins Hospital Heliport	NH27	Wolfeboro, New Hampshire	N/A
Lincoln Health Miles Campus	45ME	Damariscotta, Maine	N/A
Maine Coast Memorial Heliport	39ME	Ellsworth, Maine	N/A
Maine General Medical Center Waterville Heliport	1ME2	Waterville, Maine	N/A
Maine Medical Center Heliport	68ME	Portland, Maine	N/A
Millinocket Regional Heliport	ME50	Millinocket, Maine	N/A
Monhegan Island Heliport	ME78	Monhegan Island, Maine	N/A
Northern Light Mayo Hospital Heliport	ME43	Dover-Foxcroft, Maine	N/A
Northern Maine Medical Center Heliport	ME48	Fort Kent, Maine	N/A
Penobscot Bay Medical Center Heliport	ME76	Rockport, Maine	N/A
Portsmouth Regional Hospital Heliport	3NH4	Portsmouth, New Hampshire	N/A
PVH Heliport	10ME	Lincoln, Maine	N/A
Rumford Community Hospital Heliport	ME63	Rumford, Maine	N/A
Southern Maine Health Care SMMC Helipad	60ME	Biddeford, Maine	N/A
Southern Maine Health Care/Sanford Heliport	ME87	Sanford, Maine	N/A
Stephens Memorial Hospital Heliport	4ME9	Norway, Maine	N/A
Waldo County General Hospital Heliport	98ME	Belfast, Maine	N/A
Wentworth Douglass Hospital Heliport	NH56	Dover, New Hampshire	N/A
York Hospital Heliport	ME94	York, Maine	N/A

The project would also involve changes in helicopter flight paths and/or altitudes in certain areas, but would not involve any construction or other ground disturbance or increase the number of helicopter operations within the ILHS-HAA Project area.

Purpose of Government-to-Government Consultation

The primary purpose of government-to-government consultation, as described in Executive Order 13175, "Consultation and Coordination with Indian Tribal Governments," and FAA Order

1210.20, “American Indian and Alaska Native Tribal Consultation Policy and Procedures,” is to ensure that Federally Recognized Tribes are given the opportunity to provide meaningful and timely input regarding proposed FAA actions that may uniquely or significantly affect them.

Confidentiality

FAA understands that you may have concerns regarding the confidentiality of information on areas or resources of religious, traditional, and cultural importance to the Tribe. We would be happy to discuss these concerns and develop procedures to ensure that the confidentiality of such information is maintained.

FAA Contact Information

If you wish to provide comments related to this proposed project, please email **9-ANE-LoMDraftEA@faa.gov**

Project Consultation Options Form

Your timely responses on the enclosed *Tribal Government-to-Government Project Consultation Options Form* will assist us in incorporating your concerns into project planning. For that purpose, we respectfully request that you complete the form and forward it to the FAA within thirty (30) days of your receipt of this correspondence.

Sincerely,

COLLEEN M
D'ALESSANDRO

Digitally signed by COLLEEN
M D'ALESSANDRO
Date: 2023.05.05 10:27:55
+04'00'

Colleen D'Alessandro
Regional Administrator
New England Region, ANE-1

Enclosures:

Tribal Government-to-Government Project Consultation Options Form
Information Regarding the FAA's Preparation of an Environmental Assessment for the ILHS-
HAA Project
Map of General Study Area

Tribal Government-to-Government Project Consultation Options Form

Aroostook Band of Micmacs
7 Northern Rd.
Presque Isle, ME 04769

Project Name: ILHS-HAA Project

Please check all responses that apply, provide contact information, sign, and mail, email, or fax this form to FAA within thirty (30) days receipt of this correspondence.

_____ The *Aroostook Band of Micmacs*, a Federally Recognized Tribe, would like to consult with the FAA in a government-to-government relationship for this proposed project.

_____ The Tribe would like to attend one of the following informational meetings with the FAA (check no more than one date):

_____ May 16, 2023 (time and location to be determined)
_____ May 17, 2023 (time and location to be determined)
_____ May 18, 2023 (time and location to be determined)

_____ The *Aroostook Band of Micmacs* has no interest associated with this proposed project and further consultation is not required.

Tribal Leader (Please print)

Telephone

Tribal Leader (Signature)

Date

If you have decided to consult, please identify a Tribal Representative for the consultation.

Name of Formal Tribal Representative (Please print)

Telephone

Name of Formal Tribal Representative (Signature)

Date

Tribal Contact information:

Phone: _____

Fax: _____

e-mail: _____

Other: (please describe): _____

Please mail, email, or fax Response Form

ILHS-HAA Project
FAA-ATO Eastern Service Center Operations Support Group
1701 Columbia Avenue
College Park, GA 30337 E-mail: 9-ANE-LoMDraftEA@faa.gov

Federal Aviation Administration

General Information on Upcoming Draft Environmental Assessment for the ILHS-HAA Project

SUMMARY: The Federal Aviation Administration (FAA) is undertaking preparation of an Environmental Assessment (EA) to consider potential environmental impacts of the Instrument Flight Procedures Low-Level Helicopter System (ILHS) to support Helicopter Air Ambulance (HAA) Operations Modernization Project (the ILHS-HAA Project) implementation. The Maine, Eastern New Hampshire, and Northeastern Massachusetts regions of the General Study Area have multiple airports and heliports that accommodate emergency helicopter air medical traffic. In these areas, weather and other constraints can combine to hinder timely and efficient helicopter movement. The ILHS-HAA Project would seek to improve the efficiency of the national airspace system in Maine and portions of New Hampshire and Massachusetts by optimizing helicopter en route procedures serving various airports and heliports within the ILHS-HAA Project General Study Area.

The ILHS-HAA project would involve changes in helicopter flight paths and altitudes in certain areas. The FAA has established a General Study Area to evaluate potential impacts of changes in helicopter routing, consisting solely of flight below 5,000 feet above ground level (ft. AGL). This analysis is limited to helicopters only and specifically those emergency medical helicopters using the identified heliports and airports.

The EA will study potential environmental impacts to those airports and heliports within the General Study Area. The purpose of the proposed ILHS-HAA Project is to improve the efficiency of the airspace using satellite-based navigation technology called Area Navigation (RNAV). The FAA has not made any decisions about the Final EA content.

SUPPLEMENTARY INFORMATION:

Existing and proposed air traffic procedures for the airspace above and near the EA Study Airports and Heliports are evaluated in the forthcoming EA. RNAV-based arrival and departure Instrument Flight Procedures (IFPs) would introduce RNAV design criteria and guidance. The en route IFPs serving the ILHS-HAA Project General Study Area would increase the efficient use of the airspace to the benefit of pilots, air traffic controllers, and the public.

Proposed Action

The EA would evaluate at least two alternatives: the No Action alternative and the proposed ILHS-HAA Project alternative (the Proposed Action). The FAA has not finalized the Proposed Action at this time. The Proposed Action would optimize helicopter routes within the controlled airspace of the ILHS-HAA Project General Study Area. The primary components of the proposed ILHS-HAA Project would:

- **ESTABLISH NEW HELICOPTER EN ROUTE FLIGHT PATHS AND/OR FIXES/WAYPOINTS FROM THE EA STUDY AIRPORTS AND HELIPORTS.** Helicopters arriving/departing from the EA Study Airports and Heliports would

transition to/from defined air traffic procedures using optimized routes based on RNAV technology. A “fix” (or fixes) or a “waypoint” (or waypoints) are a geographical position determined by reference to one or more radio NAVAIDS, or by some other means such as satellite navigation.

Implementation of the proposed ILHS-HAA Project would not increase the number of helicopter operations at the EA Study Airports and Heliports and would not involve physical construction of any facilities.

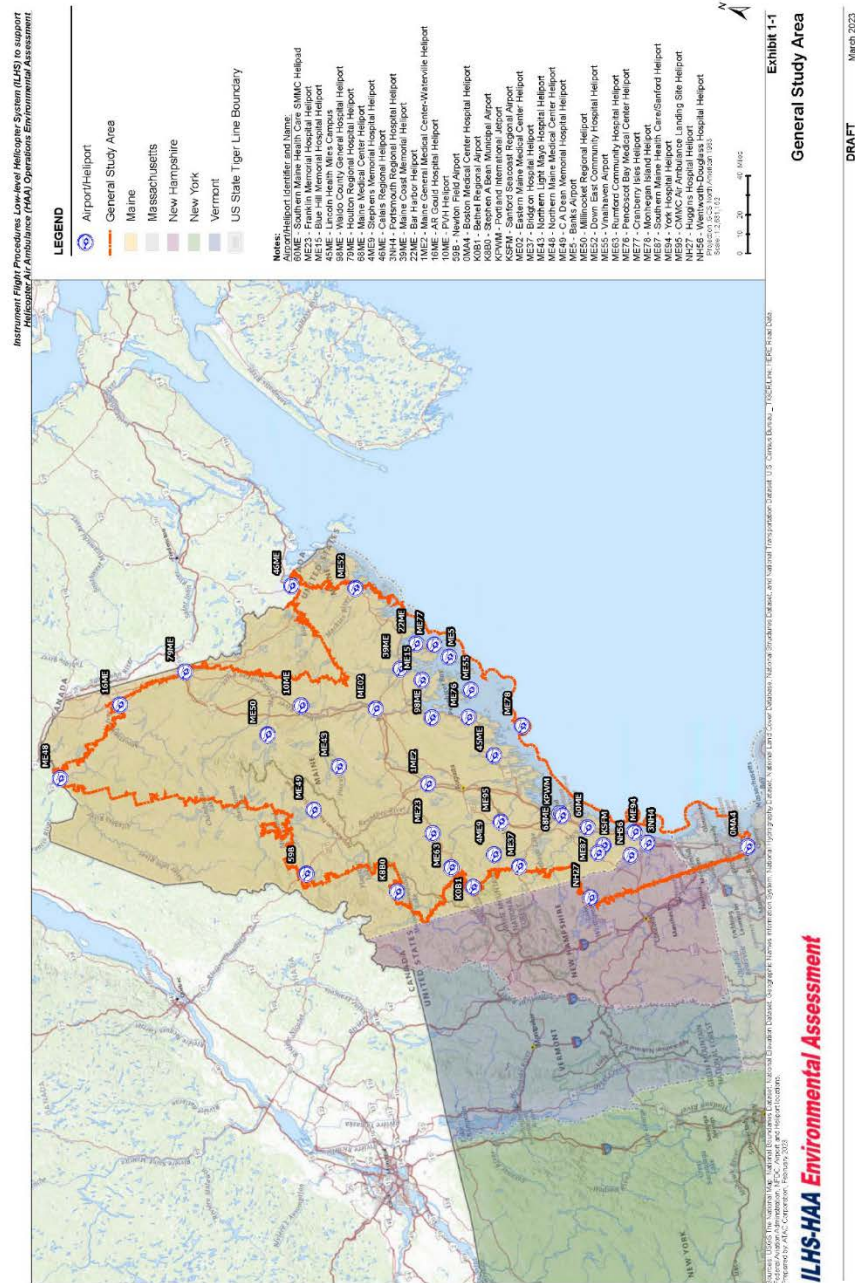
General Study Area

Using radar data for the EA Study Airports and Heliports with preliminary proposed design changes, the FAA has identified a General Study Area in which changes to helicopter routing would occur under the Proposed Action.

The General Study Area evaluates and compares the potential impacts of the Proposed Action and at least one alternative (the No Action alternative). This evaluation will occur where departing helicopters are anticipated to be at altitudes below 5,000 ft AGL) under the Proposed Action or the No Action alternative.

FOR FURTHER INFORMATION CONTACT:

Attn: ILHS-HAA Project
Operations Support Group
FAA-ATO Eastern Service Center
1701 Columbia Avenue
College Park, GA 30337
E-mail: 9-ANE-LoMDraftEA@faa.gov



A.3.2.3 Letter sent to Penobscot Nation THPO



New England Region
Office of the Regional Administrator

1200 District Avenue
Burlington, MA 01803-5299

Chris Sockalexis
THPO
Penobscot Nation
27 Wabanaki Way
Indian Island, ME 04468

Reference: Initiation of Government-to-Government Consultation on the Instrument Flight Procedures Low-Level Helicopter System (ILHS) to support Helicopter Air Ambulance (HAA) Operations Modernization Project

Dear Mr. Sockalexis:

On August 31, 2022, the FAA sent a letter to introduce your Tribe to the Instrument Flight Procedures Low-Level Helicopter System (ILHS) to support Helicopter Air Ambulance (HAA) Operations Modernization Project (the ILHS-HAA Project) that would also make changes to flight procedures serving certain Maine, Eastern New Hampshire, and North-Eastern Massachusetts-area airports and heliports. The purpose of this letter is to initiate government-to-government consultation with your Tribe regarding the ILHS-HAA Project.

In accordance with regulations of the Council on Environmental Quality implementing the National Environmental Policy Act (NEPA), the FAA is preparing a Draft Environmental Assessment (EA) to consider the potential impacts of the implementation of the Project in the ILHS-HAA Project area as defined by the attached Study Area map. The extent of the environmental assessment study area for the Project is defined by changes to helicopter flight paths that occur up to 5,000 feet (ft) above ground level (AGL). Special consideration regarding potential noise impacts—these can include, for example, areas in national parks, national wildlife refuges, and historic sites (including traditional cultural properties)—will be evaluated.

Beyond the FAA's public participation process, for which a notice is being sent separately and include additional public workshops and an opportunity for interested parties to comment on a Draft EA, the FAA is seeking to consult with your Tribe on a government-to-government basis on concerns that uniquely or significantly affect your Tribe related to the proposed project. Identification of Tribal concerns will allow the FAA to consider ways to effectively avoid and minimize potential impacts to Tribal resources and/or cultural practices as project planning proceeds and the Proposed Action is developed and refined. Toward that end, the FAA cordially invites you and/or your representative(s) to attend a meeting at which the FAA will provide an overview of the project and project timelines and receive any input your Tribe may wish to provide at that time. Please see the enclosed *Tribal Government-to-Government Project Consultation Options Form* for meeting dates.

Project Information

The Project would improve the efficiency of the ILHS-HAA Project airspace by optimizing helicopter arrival and departure procedures at the below listed airports and heliports:

Airport/Heliport Name	FAA Code	Location	Runways
Airports			
Banks Airport	ME5	Swans Island, Maine	Helipad H1, 10, 28
Bethel Regional Airport	K0B1	Bethel, Maine	14, 32
Newton Field Airport	59B	Jackman, Maine	Helipad H1, 13, 31
Portland International Jetport	KPWM	Portland, Maine	11, 29, 18, 36
Sanford Seacoast Regional Airport	KSFM	Sanford, Maine	7, 25, 14, 32
Stephen A Bean Municipal Airport	K8B0	Rangeley, Maine	14, 32
Vinalhaven Airport ²	ME55	Vinalhaven, Maine	Helipad H1, NE, SW ²
Heliports			
AR Gould Hospital Heliport	16ME	Presque Isle, Maine	N/A
Bar Harbor Heliport	22ME	Bar Harbor, Maine	N/A
Blue Hill Memorial Hospital Heliport	ME15	Blue Hill, Maine	N/A
Boston Medical Center Hospital Heliport	0MA4	Boston, Massachusetts	N/A
Bridgton Hospital Heliport	ME37	Bridgton, Maine	N/A
C A Dean Memorial Hospital Heliport	ME49	Greenville, Maine	N/A
Calais Regional Heliport	46ME	Calais, Maine	N/A
CMMC Air Ambulance Landing Site Heliport	ME95	Lewiston, Maine	N/A
Cranberry Isles Heliport	ME77	Cranberry Isles, Maine	N/A
Down East Community Hospital Heliport	ME52	Machias, Maine	N/A
Eastern Maine Medical Center Heliport	ME02	Bangor, Maine	N/A
Franklin Memorial Hospital Heliport	ME23	Farmington, Maine	N/A
Houlton Regional Hospital Heliport	79ME	Houlton, Maine	N/A
Huggins Hospital Heliport	NH27	Wolfeboro, New Hampshire	N/A
Lincoln Health Miles Campus	45ME	Damariscotta, Maine	N/A
Maine Coast Memorial Heliport	39ME	Ellsworth, Maine	N/A
Maine General Medical Center Waterville Heliport	1ME2	Waterville, Maine	N/A
Maine Medical Center Heliport	68ME	Portland, Maine	N/A
Millinocket Regional Heliport	ME50	Millinocket, Maine	N/A
Monhegan Island Heliport	ME78	Monhegan Island, Maine	N/A
Northern Light Mayo Hospital Heliport	ME43	Dover-Foxcroft, Maine	N/A
Northern Maine Medical Center Heliport	ME48	Fort Kent, Maine	N/A
Penobscot Bay Medical Center Heliport	ME76	Rockport, Maine	N/A
Portsmouth Regional Hospital Heliport	3NH4	Portsmouth, New Hampshire	N/A
PVH Heliport	10ME	Lincoln, Maine	N/A
Rumford Community Hospital Heliport	ME63	Rumford, Maine	N/A
Southern Maine Health Care SMMC Helipad	60ME	Biddeford, Maine	N/A
Southern Maine Health Care/Sanford Heliport	ME87	Sanford, Maine	N/A
Stephens Memorial Hospital Heliport	4ME9	Norway, Maine	N/A
Waldo County General Hospital Heliport	98ME	Belfast, Maine	N/A
Wentworth Douglass Hospital Heliport	NH56	Dover, New Hampshire	N/A
York Hospital Heliport	ME94	York, Maine	N/A

The project would also involve changes in helicopter flight paths and/or altitudes in certain areas, but would not involve any construction or other ground disturbance or increase the number of helicopter operations within the ILHS-HAA Project area.

Purpose of Government-to-Government Consultation

The primary purpose of government-to-government consultation, as described in Executive Order 13175, "Consultation and Coordination with Indian Tribal Governments," and FAA Order

1210.20, “American Indian and Alaska Native Tribal Consultation Policy and Procedures,” is to ensure that Federally Recognized Tribes are given the opportunity to provide meaningful and timely input regarding proposed FAA actions that may uniquely or significantly affect them.

Confidentiality

We understand that you may have concerns regarding the confidentiality of information on areas or resources of religious, traditional, and cultural importance to the Tribe. We would be happy to discuss these concerns and develop procedures to ensure that the confidentiality of such information is maintained.

FAA Contact Information

If you wish to provide comments related to this proposed project, please email: **9-ANE-LoMDraftEA@faa.gov**.

Project Consultation Options Form

Your timely responses on the enclosed *Tribal Government-to-Government Project Consultation Options Form* will assist us in incorporating your concerns into project planning. For that purpose, we respectfully request that you complete the form and forward it to the FAA within thirty (30) days of your receipt of this correspondence.

Sincerely,

COLLEEN M
D'ALESSANDRO

Digitally signed by COLLEEN M
D'ALESSANDRO
Date: 2023.05.05 10:32:13
+0400

Colleen D'Alessandro
Regional Administrator
New England Region, ANE-1

Enclosures:

Tribal Government-to-Government Project Consultation Options Form
Information Regarding the FAA's Preparation of an Environmental Assessment for the ILHS-
HAA Project
Map of General Study Area

Tribal Government-to-Government Project Consultation Options Form

Penobscot Nation
27 Wabanaki Way
Indian Island, ME 04468

Project Name: ILHS-HAA Project

Please check all responses that apply, provide contact information, sign, and mail, email, or fax this form to FAA within thirty (30) days receipt of this correspondence.

_____ The *Penobscot Nation*, a federally recognized tribe, would like to consult with the FAA in a government-to-government relationship for this proposed project.

_____ The Tribe would like to attend one of the following informational meetings with the FAA (check no more than one date):

_____ May 16, 2023 (time and location to be determined)
_____ May 17, 2023 (time and location to be determined)
_____ May 18, 2023 (time and location to be determined)

_____ The *Penobscot Nation* has no interest associated with this proposed project and further consultation is not required.

Tribal Leader (Please print)

Telephone

Tribal Leader (Signature)

Date

If you have decided to consult, please identify a Tribal Representative for the consultation.

Name of Formal Tribal Representative (Please print)

Telephone

Name of Formal Tribal Representative (Signature)

Date

Tribal Contact information:

Phone: _____

Fax: _____

e-mail: _____

Other: (please describe): _____

Please mail, email, or fax Response Form

ILHS-HAA Project
FAA-ATO Eastern Service Center Operations Support Group
1701 Columbia Avenue
College Park, GA 30337 E-mail: 9-ANE-LoMDraftEA@faa.gov

Federal Aviation Administration

General Information on Upcoming Draft Environmental Assessment for the ILHS-HAA Project

SUMMARY: The Federal Aviation Administration (FAA) is undertaking preparation of an Environmental Assessment (EA) to consider potential environmental impacts of the Instrument Flight Procedures Low-Level Helicopter System (ILHS) to support Helicopter Air Ambulance (HAA) Operations Modernization Project (the ILHS-HAA Project) implementation. The Maine, Eastern New Hampshire, and Northeastern Massachusetts regions of the General Study Area have multiple airports and heliports that accommodate emergency helicopter air medical traffic. In these areas, weather and other constraints can combine to hinder timely and efficient helicopter movement. The ILHS-HAA Project would seek to improve the efficiency of the national airspace system in Maine and portions of New Hampshire and Massachusetts by optimizing helicopter en route procedures serving various airports and heliports within the ILHS-HAA Project General Study Area.

The ILHS-HAA project would involve changes in helicopter flight paths and altitudes in certain areas. The FAA has established a General Study Area to evaluate potential impacts of changes in helicopter routing, consisting solely of flight below 5,000 feet above ground level. This analysis is limited to helicopters only and specifically those emergency medical helicopters using the identified heliports and airports.

The EA will study potential environmental impacts to those airports and heliports within the General Study Area. The purpose of the proposed ILHS-HAA Project is to improve the efficiency of the airspace using satellite-based navigation technology called Area Navigation (RNAV). The FAA has not made any decisions about the Final EA content.

SUPPLEMENTARY INFORMATION:

Existing and proposed air traffic procedures for the airspace above and near the EA Study Airports and Heliports are evaluated in the forthcoming EA. RNAV-based arrival and departure Instrument Flight Procedures (IFPs) would introduce RNAV design criteria and guidance. The en route IFPs serving the ILHS-HAA Project General Study Area would increase the efficient use of the airspace to the benefit of pilots, air traffic controllers, and the public.

Proposed Action

The EA would evaluate at least two alternatives: the No Action alternative and the proposed ILHS-HAA Project alternative (the Proposed Action). The FAA has not finalized the Proposed Action at this time. The Proposed Action would optimize helicopter routes within the controlled airspace of the ILHS-HAA Project General Study Area. The primary components of the proposed ILHS-HAA Project would:

- **ESTABLISH NEW HELICOPTER EN ROUTE FLIGHT PATHS AND/OR FIXES/WAYPOINTS FROM THE EA STUDY AIRPORTS AND HELIPORTS.** Helicopters arriving/departing from the EA Study Airports and Heliports would transition to/from defined air traffic procedures using optimized routes based on RNAV

technology. A “fix” (or fixes) or a “waypoint” (or waypoints) are a geographical position determined by reference to one or more radio NAVAIDS, or by some other means such as satellite navigation.

Implementation of the proposed ILHS-HAA Project would not increase the number of helicopter operations at the EA Study Airports and Heliports and would not involve physical construction of any facilities.

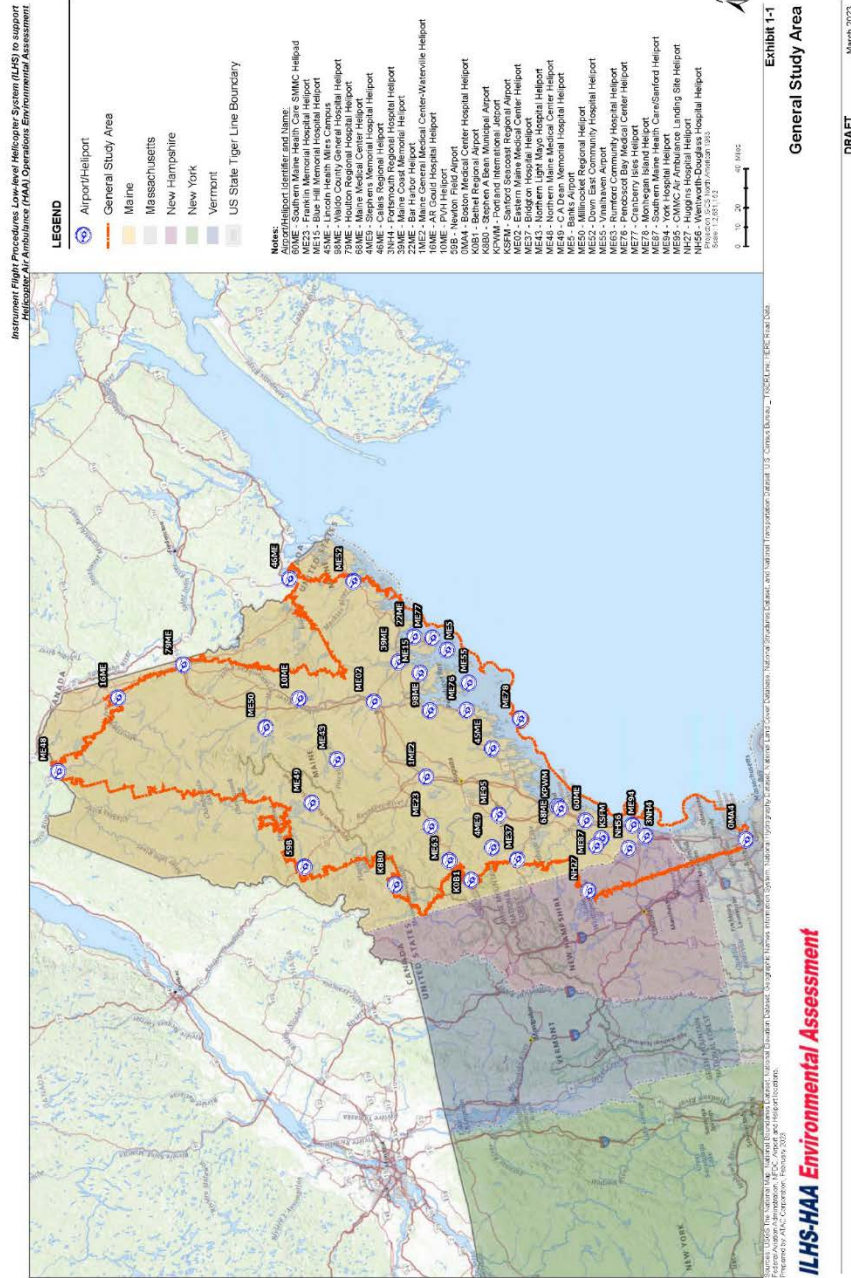
General Study Area

Using radar data for the EA Study Airports and Heliports with preliminary proposed design changes, the FAA has identified a General Study Area in which changes to helicopter routing would occur under the Proposed Action.

The General Study Area evaluates and compares the potential impacts of the Proposed Action and at least one alternative (the No Action alternative). This evaluation will occur where departing helicopters are anticipated to be at altitudes below 5,000 feet above ground level under the Proposed Action or the No Action alternative.

FOR FURTHER INFORMATION CONTACT:

Attn: ILHS-HAA Project
Operations Support Group
FAA-ATO Eastern Service Center
1701 Columbia Avenue
College Park, GA 30337
E-mail: 9-ANE-LoMDraftEA@faa.gov



A.3.2.4 Letter sent to Passamaquoddy Tribes of Indian Township and Pleasant Point THPO



New England Region
Office of the Regional Administrator

1200 District Avenue
Burlington, MA 01803-5299

Donald Soctomah
THPO
Passamaquoddy Tribes of Indian Township and Pleasant Point
PO Box 102
Princeton, ME 04668

Reference: Initiation of Government-to-Government Consultation on the Instrument Flight Procedures Low-Level Helicopter System (ILHS) to support Helicopter Air Ambulance (HAA) Operations Modernization Project

Dear Mr. Soctomah:

On August 31, 2022, the FAA sent a letter to introduce your Tribe to the Instrument Flight Procedures Low-Level Helicopter System (ILHS) to support Helicopter Air Ambulance (HAA) Operations Modernization Project (the ILHS-HAA Project) that would also make changes to flight procedures serving certain Maine, Eastern New Hampshire, and North-Eastern Massachusetts-area airports and heliports. The purpose of this letter is to initiate government-to-government consultation with your Tribe regarding the ILHS-HAA Project.

In accordance with regulations of the Council on Environmental Quality implementing the National Environmental Policy Act (NEPA), the FAA is preparing a Draft Environmental Assessment (EA) to consider the potential impacts of the implementation of the Project in the ILHS-HAA Project area as defined by the attached Study Area map. The extent of the environmental assessment study area for the Project is defined by changes to helicopter flight paths that occur up to 5,000 feet (ft) above ground level (AGL). Special consideration regarding potential noise impacts to, for example, areas in national parks, national wildlife refuges, and historic sites (including traditional cultural properties), will be evaluated.

Beyond the FAA's public participation process, for which a notice is being sent separately and will include additional public workshops and an opportunity for interested parties to comment on a Draft EA, the FAA is seeking to consult with your Tribe on a government-to-government basis on concerns that uniquely or significantly affect your Tribe related to the proposed project. Identification of Tribal concerns will allow the FAA to consider ways to effectively avoid and minimize potential impacts to Tribal resources and/or cultural practices as project planning proceeds and the Proposed Action is developed and refined. Toward that end, the FAA cordially invites you and/or your representative(s) to attend a meeting at which the FAA will provide an overview of the project and project timelines and receive any input your Tribe may wish to provide at that time. Please see the enclosed *Tribal Government-to-Government Project Consultation Options Form* for meeting dates.

Project Information

The Project would improve the efficiency of the ILHS-HAA Project airspace by optimizing helicopter arrival and departure procedures at the below listed airports and heliports:

Airport/Heliport Name	FAA Code	Location	Runways
Airports			
Banks Airport	ME5	Swans Island, Maine	Helipad H1, 10, 28
Bethel Regional Airport	K0B1	Bethel, Maine	14, 32
Newton Field Airport	59B	Jackman, Maine	Helipad H1, 13, 31
Portland International Jetport	KPWM	Portland, Maine	11, 29, 18, 36
Sanford Seacoast Regional Airport	KSFM	Sanford, Maine	7, 25, 14, 32
Stephen A Bean Municipal Airport	K8B0	Rangeley, Maine	14, 32
Vinalhaven Airport ²	ME55	Vinalhaven, Maine	Helipad H1, NE, SW ²
Heliports			
AR Gould Hospital Heliport	16ME	Presque Isle, Maine	N/A
Bar Harbor Heliport	22ME	Bar Harbor, Maine	N/A
Blue Hill Memorial Hospital Heliport	ME15	Blue Hill, Maine	N/A
Boston Medical Center Hospital Heliport	0MA4	Boston, Massachusetts	N/A
Bridgton Hospital Heliport	ME37	Bridgton, Maine	N/A
C A Dean Memorial Hospital Heliport	ME49	Greenville, Maine	N/A
Calais Regional Heliport	46ME	Calais, Maine	N/A
CMMC Air Ambulance Landing Site Heliport	ME95	Lewiston, Maine	N/A
Cranberry Isles Heliport	ME77	Cranberry Isles, Maine	N/A
Down East Community Hospital Heliport	ME52	Machias, Maine	N/A
Eastern Maine Medical Center Heliport	ME02	Bangor, Maine	N/A
Franklin Memorial Hospital Heliport	ME23	Farmington, Maine	N/A
Houlton Regional Hospital Heliport	79ME	Houlton, Maine	N/A
Huggins Hospital Heliport	NH27	Wolfeboro, New Hampshire	N/A
Lincoln Health Miles Campus	45ME	Damariscotta, Maine	N/A
Maine Coast Memorial Heliport	39ME	Ellsworth, Maine	N/A
Maine General Medical Center Waterville Heliport	1ME2	Waterville, Maine	N/A
Maine Medical Center Heliport	68ME	Portland, Maine	N/A
Millinocket Regional Heliport	ME50	Millinocket, Maine	N/A
Monhegan Island Heliport	ME78	Monhegan Island, Maine	N/A
Northern Light Mayo Hospital Heliport	ME43	Dover-Foxcroft, Maine	N/A
Northern Maine Medical Center Heliport	ME48	Fort Kent, Maine	N/A
Penobscot Bay Medical Center Heliport	ME76	Rockport, Maine	N/A
Portsmouth Regional Hospital Heliport	3NH4	Portsmouth, New Hampshire	N/A
PVH Heliport	10ME	Lincoln, Maine	N/A
Rumford Community Hospital Heliport	ME63	Rumford, Maine	N/A
Southern Maine Health Care SMMC Helipad	60ME	Biddeford, Maine	N/A
Southern Maine Health Care/Sanford Heliport	ME87	Sanford, Maine	N/A
Stephens Memorial Hospital Heliport	4ME9	Norway, Maine	N/A
Waldo County General Hospital Heliport	98ME	Belfast, Maine	N/A
Wentworth Douglass Hospital Heliport	NH56	Dover, New Hampshire	N/A
York Hospital Heliport	ME94	York, Maine	N/A

The project would involve changes in helicopter flight paths and/or altitudes in certain areas, but would not involve any construction or other ground disturbance or increase the number of helicopter operations within the ILHS-HAA Project area.

Purpose of Government-to-Government Consultation

The primary purpose of government-to-government consultation, as described in Executive Order 13175, "Consultation and Coordination with Indian Tribal Governments," and FAA Order 1210.20, "American Indian and Alaska Native Tribal Consultation Policy and Procedures," is to

ensure that Federally Recognized Tribes are given the opportunity to provide meaningful and timely input regarding proposed FAA actions that may uniquely or significantly affect them.

Confidentiality

We understand that you may have concerns regarding the confidentiality of information on areas or resources of religious, traditional, and cultural importance to the Tribe. We would be happy to discuss these concerns and develop procedures to ensure that the confidentiality of such information is maintained.

FAA Contact Information

If you wish to provide comments related to this proposed project, please email: **9-ANE-LoMDraftEA@faa.gov**.

Project Consultation Options Form

Your timely responses on the enclosed *Tribal Government-to-Government Project Consultation Options Form* will assist us in incorporating your concerns into project planning. For that purpose, we respectfully request that you complete the form and forward it to the FAA within thirty (30) days of your receipt of this correspondence.

Sincerely,

COLLEEN M  Digitally signed by COLLEEN M D'ALESSANDRO
Date: 2023.05.05 10:29:54 -0400

Colleen D'Alessandro
Regional Administrator
New England Region, ANE-1

Enclosures:

Tribal Government-to-Government Project Consultation Options Form
Information Regarding the FAA's Preparation of an Environmental Assessment for the ILHS-HAA Project
Map of General Study Area

Tribal Government-to-Government Project Consultation Options Form

Passamaquoddy Tribes of Indian Township and Pleasant Point
PO Box 102
Princeton, ME 04668

Project Name: ILHS-HAA Project

Please check all responses that apply, provide contact information, sign, and mail, email, or fax this form to FAA within thirty (30) days receipt of this correspondence.

_____ The *Passamaquoddy Tribes of Indian Township and Pleasant Point*, a Federally Recognized Tribe, would like to consult with the FAA in a government-to-government relationship for this proposed project.

_____ The Tribe would like to attend one of the following informational meetings with the FAA (check no more than one date):

- _____ May 16, 2023 (time and location to be determined)
_____ May 17, 2023 (time and location to be determined)
_____ May 18, 2023 (time and location to be determined)

_____ The *Passamaquoddy Tribes of Indian Township and Pleasant Point* has no interest associated with this proposed project and further consultation is not required.

Tribal Leader (Please print)

Telephone

Tribal Leader (Signature)

Date

If you have decided to consult, please identify a Tribal Representative for the consultation.

Name of Formal Tribal Representative (Please print)

Telephone

Name of Formal Tribal Representative (Signature)

Date

Tribal Contact information:

Phone: _____
Fax: _____
e-mail: _____
Other: (please describe): _____

Please mail, email, or fax Response Form

ILHS-HAA Project
FAA-ATO Eastern Service Center Operations Support Group
1701 Columbia Avenue
College Park, GA 30337 E-mail: 9-ANE-LoMDraftEA@faa.gov

Federal Aviation Administration

General Information on Upcoming Draft Environmental Assessment for the ILHS-HAA Project

SUMMARY: The Federal Aviation Administration (FAA) is undertaking preparation of an Environmental Assessment (EA) to consider potential environmental impacts of the Instrument Flight Procedures Low-Level Helicopter System (ILHS) to support Helicopter Air Ambulance (HAA) Operations Modernization Project (the ILHS-HAA Project) implementation. The Maine, Eastern New Hampshire, and Northeastern Massachusetts regions of the General Study Area have multiple airports and heliports that accommodate emergency helicopter air medical traffic. In these areas, weather and other constraints can combine to hinder timely and efficient helicopter movement. The ILHS-HAA Project would seek to improve the efficiency of the national airspace system in Maine and portions of New Hampshire and Massachusetts by optimizing helicopter en route procedures serving various airports and heliports within the ILHS-HAA Project General Study Area.

The ILHS-HAA project would involve changes in helicopter flight paths and altitudes in certain areas. The FAA has established a General Study Area to evaluate potential impacts of changes in helicopter routing, consisting solely of flight below 5,000 feet above ground level. This analysis is limited to helicopters only and specifically those emergency medical helicopters using the identified heliports and airports.

The EA will study potential environmental impacts to those airports and heliports within the General Study Area. The purpose of the proposed ILHS-HAA Project is to improve the efficiency of the airspace using satellite-based navigation technology called Area Navigation (RNAV). The FAA has not made any decisions about the Final EA content.

SUPPLEMENTARY INFORMATION:

Existing and proposed air traffic procedures for the airspace above and near the EA Study Airports and Heliports are evaluated in the forthcoming EA. RNAV-based arrival and departure Instrument Flight Procedures (IFPs) would introduce RNAV design criteria and guidance. The en route IFPs serving the ILHS-HAA Project General Study Area would increase the efficient use of the airspace to the benefit of pilots, air traffic controllers, and the public.

Proposed Action

The EA would evaluate at least two alternatives: the No Action alternative and the proposed ILHS-HAA Project alternative (the Proposed Action). The FAA has not finalized the Proposed Action at this time. The Proposed Action would optimize helicopter routes within the controlled airspace of the ILHS-HAA Project General Study Area. The primary components of the proposed ILHS-HAA Project would:

- **ESTABLISH NEW HELICOPTER EN ROUTE FLIGHT PATHS AND/OR FIXES/WAYPOINTS FROM THE EA STUDY AIRPORTS AND HELIPORTS.** Helicopters arriving/departing from the EA Study Airports and Heliports would

transition to/from defined air traffic procedures using optimized routes based on RNAV technology. A “fix” (or fixes) or a “waypoint” (or waypoints) are a geographical position determined by reference to one or more radio NAVAIDS, or by some other means such as satellite navigation.

Implementation of the proposed ILHS-HAA Project would not increase the number of helicopter operations at the EA Study Airports and Heliports and would not involve physical construction of any facilities.

General Study Area

Using radar data for the EA Study Airports and Heliports with preliminary proposed design changes, the FAA has identified a General Study Area in which changes to helicopter routing would occur under the Proposed Action.

The General Study Area evaluates and compares the potential impacts of the Proposed Action and at least one alternative (the No Action alternative). This evaluation will occur where departing helicopters are anticipated to be at altitudes below 5,000 feet above ground level under the Proposed Action or the No Action alternative.

FOR FURTHER INFORMATION CONTACT:

Attn: ILHS-HAA Project
Operations Support Group
FAA-ATO Eastern Service Center
1701 Columbia Avenue
College Park, GA 30337
E-mail: 9-ANE-LoMDraftEA@faa.gov

