

U.S. DEPARTMENT OF TRANSPORTATION  
FEDERAL AVIATION ADMINISTRATION  
**CERTIFICATE OF WAIVER**

ISSUED TO

**Rainmaker Technology Corporation**  
**Responsible Person: Sam Kim**  
**Waiver Number: 107W-2025-04447**

ADDRESS

**251 Little Falls Drive**  
**Wilmington, DE 19808**

This certificate is issued for the operations specifically described hereinafter. No person shall conduct any operation pursuant to the authority of this certificate, except in accordance with the standard and special provisions contained in this certificate, and such other requirements of the Federal Aviation Regulations not specifically waived by this certificate.

OPERATIONS AUTHORIZED

Small Unmanned Aircraft System (sUAS) operations higher than 400 feet above ground level (AGL), when not within a 400 foot radius of a structure.

LIST OF WAIVED REGULATIONS BY SECTION AND TITLE

**14 CFR § 107.51(b)—Operating limitations for small unmanned aircraft (sUA) - Altitude**

**STANDARD PROVISIONS**

1. A copy of the application, made for this certificate, shall be attached to and become a part hereof.
2. This certificate shall be presented for inspection upon the request of any authorized representative of the Administrator of the Federal Aviation Administration or of any State or municipal official charged with the duty of enforcing local laws or regulations.
3. The holder of this certificate shall be responsible for the strict observance of the terms and provisions contained herein.
4. This certificate is nontransferable.

NOTE—This certificate constitutes a waiver of those Federal rules or regulations specifically referred to above.  
It does not constitute a waiver of any State law or local ordinance.

**SPECIAL PROVISIONS**

Special Provisions 1 to 14, inclusive, are set forth on the attached pages.

This Certificate of Waiver is effective from February 17, 2026, to June 19, 2027, and is subject to cancellation at any time upon notice by the Administrator or an authorized representative.

**BY DIRECTION OF THE ADMINISTRATOR**

**Adam Vetter**  
**Tactical Operations Manager**  
**FAA Western Service Center**

**SPECIAL PROVISIONS ISSUED TO**  
**Rainmaker Technology Corporation**

**General.**

This Certificate of Waiver is an amendment which supersedes and replaces Waiver 107W-2025-02287 issued to Sam Kim for operations under 14 CFR 107. Waiver 107W-2025-02287 is no longer valid.

The FAA's Flight Standards Service has reviewed your application to ensure compliance with the requirements of 14 CFR § 107.200 and § 107.205. Pursuant to these authorities, the Administrator finds that the proposed sUAS operation can be conducted safely under the provisions of this Certificate of Waiver (Waiver) as listed below because you have established adequate mitigations for risks involved with operating your sUAS in the manner you described. Adherence to the provisions of this Waiver establishes the required level of safety within the national airspace system.

The Administrator may cancel this Waiver at any time. As a general rule, this Waiver may be canceled when it is no longer required, there is an abuse of its provisions, or when unforeseen safety factors develop. Failure to comply with any provision listed below is a violation of the terms of this Waiver and will serve as justification for cancellation.

List of Regulations Waived by Section and Title. The following regulations are waived:

**14 CFR § 107.51(b)**, Operating limitations for small unmanned aircraft - Altitude, is waived to allow sUAS operations higher than 400 feet AGL, not to exceed 15,000 feet Mean Sea Level (MSL).

No part of this Waiver will function as an airspace authorization under 14 CFR § 107.41. The FAA's Air Traffic Organization responds directly to such requests. The FAA LAANC system cannot be used for airspace authorizations for waived operations.

**Common Special Provisions:** The Responsible Person is directly responsible for safety of operations conducted under this Waiver and will ensure the Remote Pilot in Command (PIC), manipulator of the controls, and Visual Observers (VO)<sup>1</sup> comply with all provisions of this Waiver.

1. The Responsible Person listed on the Waiver is responsible to the FAA for the safe conduct of the operations. Prior to conducting operations that are the subject of this Waiver, the Responsible Person:
  - a. Must ensure the PIC, manipulators of the controls, and VO(s) are informed of the terms and provisions of this Waiver and the strict observance of the terms and provisions herein;
  - b. Must ensure the PIC, manipulators of the controls, and VO(s) are informed of, and familiar with, Part 107 regulations; and
  - c. Evidence of the above (a and b) must be documented and must be presented for inspection upon request from the Administrator or an authorized representative;

---

<sup>1</sup> Title 14 CFR § 107.3 defines the term "visual observer." Any VO participating in operations conducted under this Waiver must meet the requirements listed in § 107.33 throughout the duration of flight operations.

2. **This Waiver must be combined with approved Operational Waiver 107W-2025-04440A – Expires 3/31/2029.** This Waiver may not be combined with any other waiver(s), authorizations(s), or exemption(s) without specific authorization from the FAA;
3. The FAA has the authority to cancel or delay any or all flight operations if the safety of persons or property on the ground or in the air are in jeopardy, or there is a violation of the terms of this Waiver;
4. A copy of this Waiver must be accessible and available to the PIC at the ground control station during sUAS operations that are the subject of this Waiver;
5. The Responsible Person listed on this Waiver must maintain a current list of pilots by name and remote pilot certificate number used in operations under this Waiver. This list must be presented for inspection upon request from the Administrator or an authorized representative;
6. The Responsible Person listed on this Waiver must maintain a current list of sUA by registration number(s) used in operations under this Waiver. This list must be presented for inspection upon request from the Administrator or an authorized representative;
7. For the purposes of this Waiver, direct participants are the PICs, persons manipulating the controls, VOs, and any persons whose involvement is necessary for safety of the sUAS operation. All other persons are considered non-participants;
8. If a discrepancy exists between the provisions in this Waiver and the waiver application, the Waiver takes precedence and must be followed;

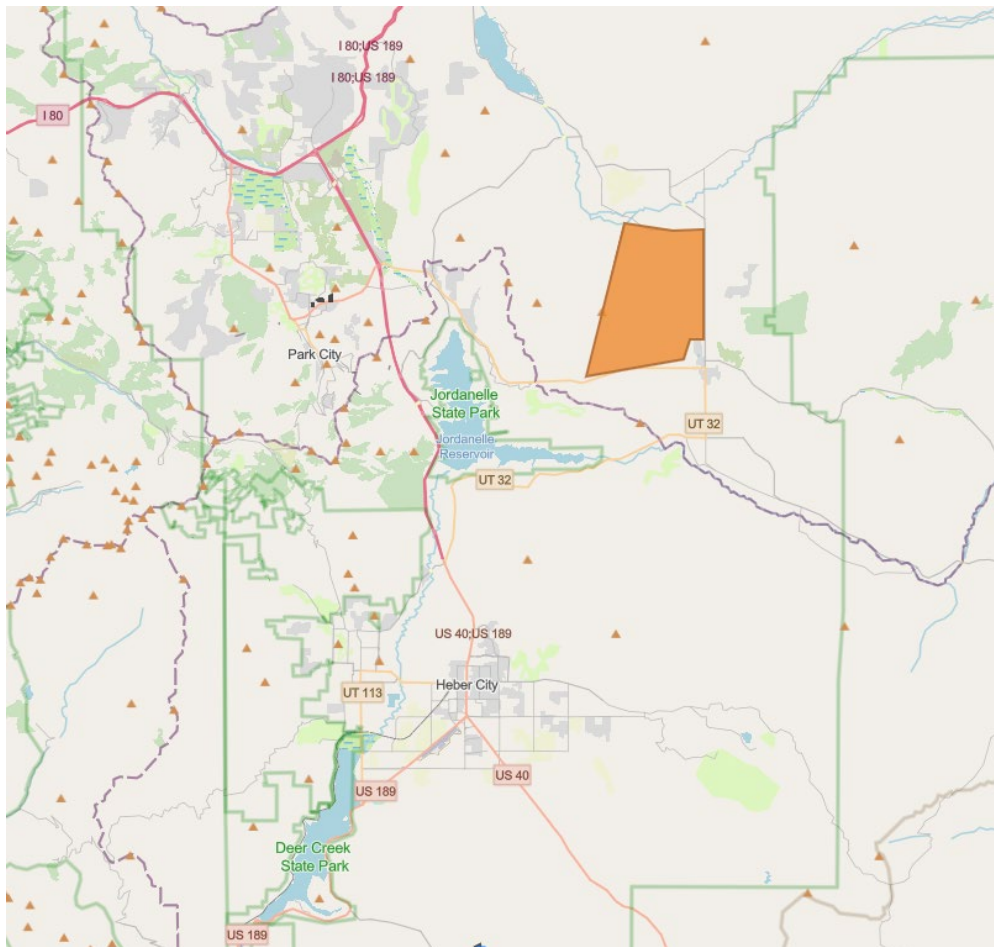
**Operations higher than 400 feet AGL Special Provisions:** sUAS operations may be conducted above 400 feet AGL, not to exceed 15,000 feet MSL, provided:

9. All flight operations under this Waiver must be conducted in accordance with approved Operational Waiver **107W-2025-04440A – Expires 3/31/2029**;
10. NOTAM: The Responsible Person must file a Notice to Airmen (NOTAM) no more than 72 hours and no less than 24 hours prior to operating under this Waiver. A NOTAM can be filed by calling 1-877-487-6867 (1-877-4-US-NTMS); and must include the location and/or operating area, altitude, time, nature of the activity, Waiver and/or COA number, PIC name and contact information. The Responsible Person must verify the NOTAM has been issued prior to conducting waived operations;
11. Altitude and Range Operational Parameters: The sUA must not exceed:
  - a. **15,000** feet Mean Sea Level (MSL); and
  - b. Must remain within the confines of the defined operational area; and
  - c. All Launch and Recovery Sites (LRS) must be located at least 1/2 statute mile from other than sparsely populated areas; and
  - d. All flight operations must remain within the Operations Area as described in this Altitude Waiver application and detailed below;
12. Prior to commencing operations under this Waiver, the Responsible Person must provide a copy of this Waiver to the following local entities for their awareness:

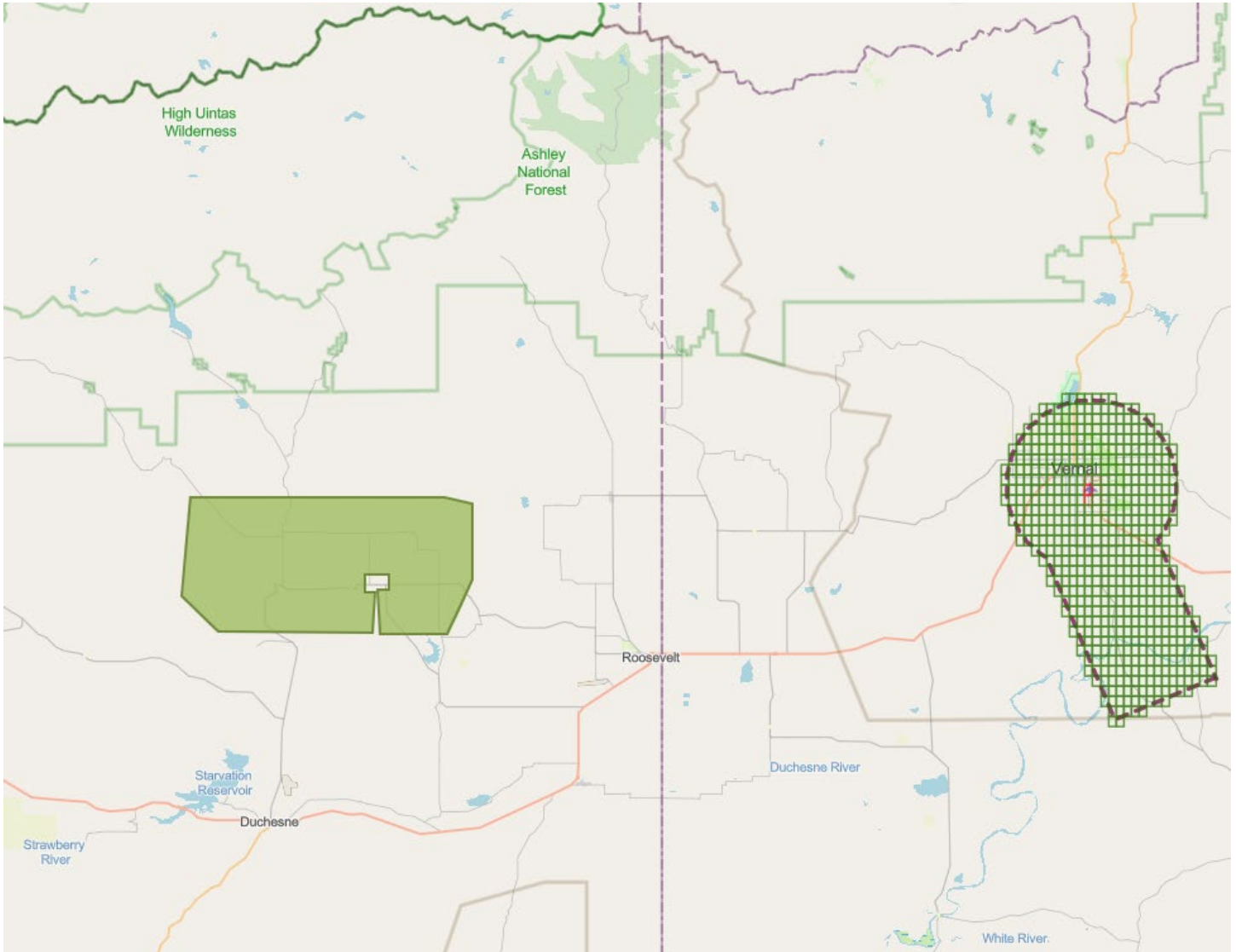
- a. The geographically responsible FAA Flight Standards District Office (FSDO). FSDOs can be located using this web page: [https://www.faa.gov/about/office\\_org/field\\_offices/fsdo](https://www.faa.gov/about/office_org/field_offices/fsdo);
  - b. Law Enforcement (LE) aviation units, agricultural aircraft operators, tour operators, helicopter emergency medical services (HEMS) operators, and other helicopter operators who routinely operate in the local area; and
  - c. Military representative (MILREP). Use the applicable regional service center email address: WSC MILREPs: [ANM-WSA-MILREPs@faa.gov](mailto:ANM-WSA-MILREPs@faa.gov);
13. Anti-Collision Lighting: The sUA must be equipped with anti-collision lighting compliant with §107.29 to appropriately increase the conspicuity of the sUA. The anti-collision lighting system must be operational at all times; and
14. Operations Areas: Operations conducted under this Waiver are limited to the Operations Areas as described in the waiver application (see description and images below).

Utah and Colorado:

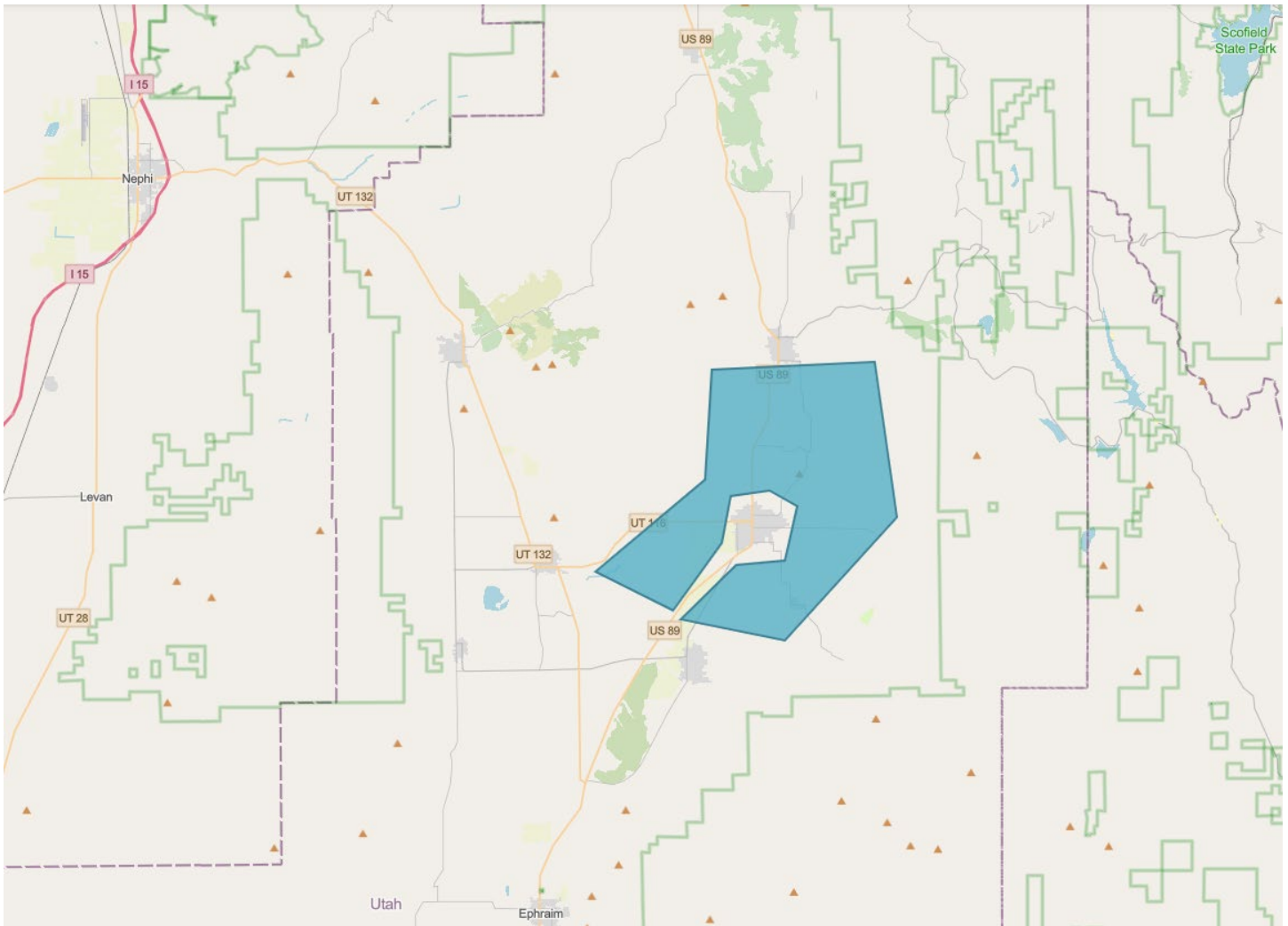
Kamas: 40° 42' 03.120" N, 111° 19' 32.339" W; 40° 41' 52.980" N, 111° 17' 56.880" W  
 40° 41' 53.820" N, 111° 16' 53.519" W; 40° 39' 07.140" N, 111° 16' 53.820" W  
 40° 39' 07.020" N, 111° 17' 20.280" W; 40° 38' 38.220" N, 111° 17' 33.779" W  
 40° 38' 11.640" N, 111° 20' 49.620" W (in Orange)



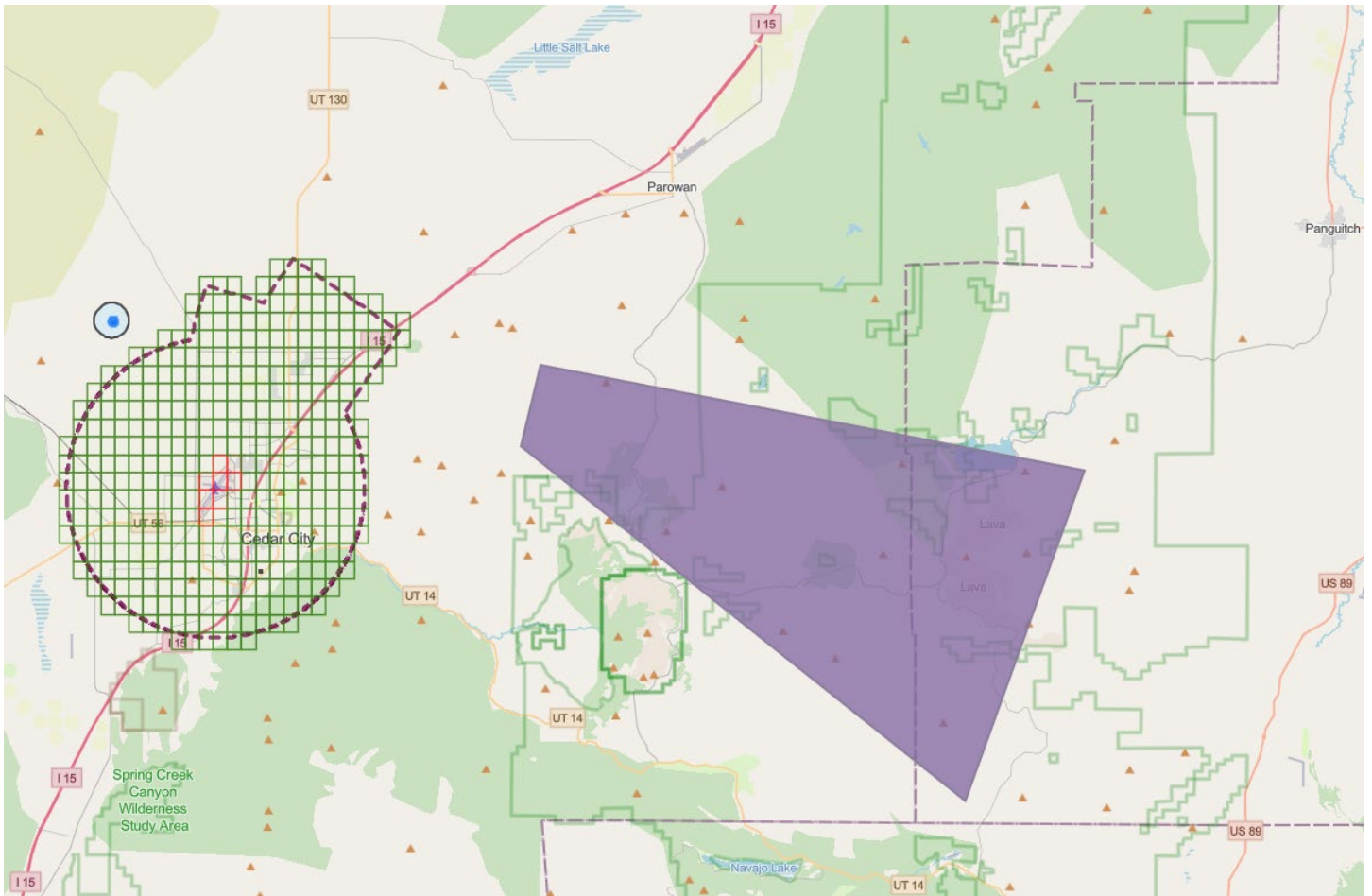
Southern Uintas: 40° 25' 53.160" N, 110° 29' 19.320" W; 40° 25' 55.080" N, 110° 12' 44.340" W  
 40° 25' 33.960" N, 110° 10' 56.820" W; 40° 21' 48.420" N, 110° 10' 58.380" W  
 40° 20' 16.500" N, 110° 11' 49.320" W; 40° 19' 07.260" N, 110° 12' 34.440" W  
 40° 19' 06.780" N, 110° 16' 55.860" W; 40° 21' 18.660" N, 110° 17' 08.220" W  
 40° 21' 18.660" N, 110° 16' 22.500" W; 40° 22' 03.180" N, 110° 16' 23.760" W  
 40° 22' 01.979" N, 110° 17' 55.500" W; 40° 21' 10.920" N, 110° 17' 55.800" W  
 40° 21' 09.000" N, 110° 17' 19.020" W; 40° 19' 09.840" N, 110° 17' 28.020" W  
 40° 19' 15.000" N, 110° 27' 32.400" W; 40° 20' 58.560" N, 110° 29' 55.140" W  
 (in Green)



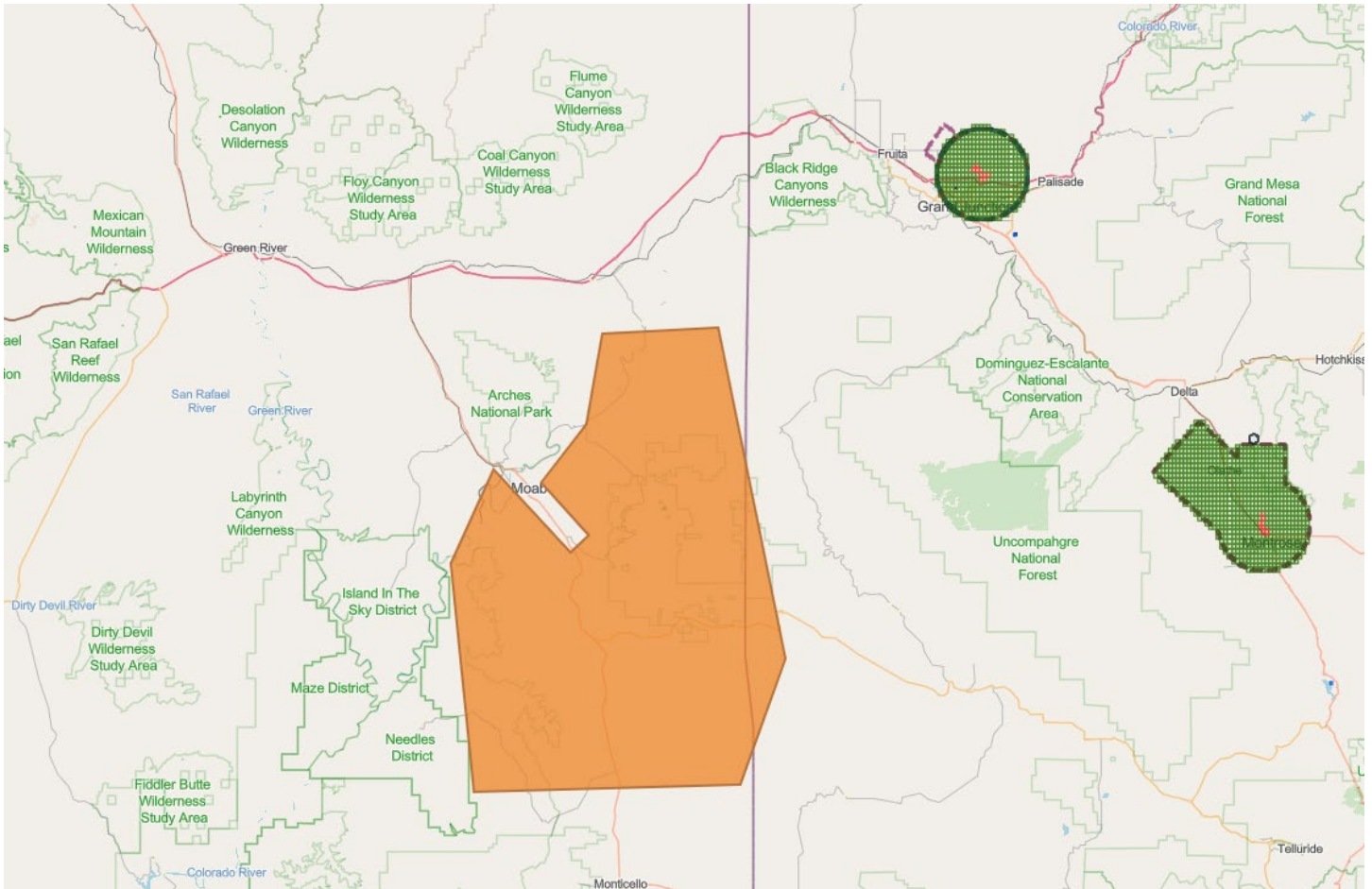
Mount Pleasant: 39° 37' 08.819" N, 111° 28' 49.680" W; 39° 37' 20.700" N, 111° 22' 46.920" W  
 39° 32' 54.180" N, 111° 21' 55.020" W; 39° 29' 23.280" N, 111° 26' 05.279" W  
 39° 30' 00.539" N, 111° 29' 59.040" W; 39° 31' 33.720" N, 111° 27' 54.540" W  
 39° 31' 40.860" N, 111° 26' 07.020" W; 39° 33' 14.280" N, 111° 25' 38.280" W  
 39° 33' 41.400" N, 111° 26' 41.580" W; 39° 33' 30.480" N, 111° 28' 07.500" W  
 39° 32' 11.160" N, 111° 28' 26.640" W; 39° 30' 14.400" N, 111° 30' 15.420" W  
 39° 31' 22.560" N, 111° 33' 10.020" W; 39° 34' 00.300" N, 111° 29' 05.760" W  
 (in Blue)



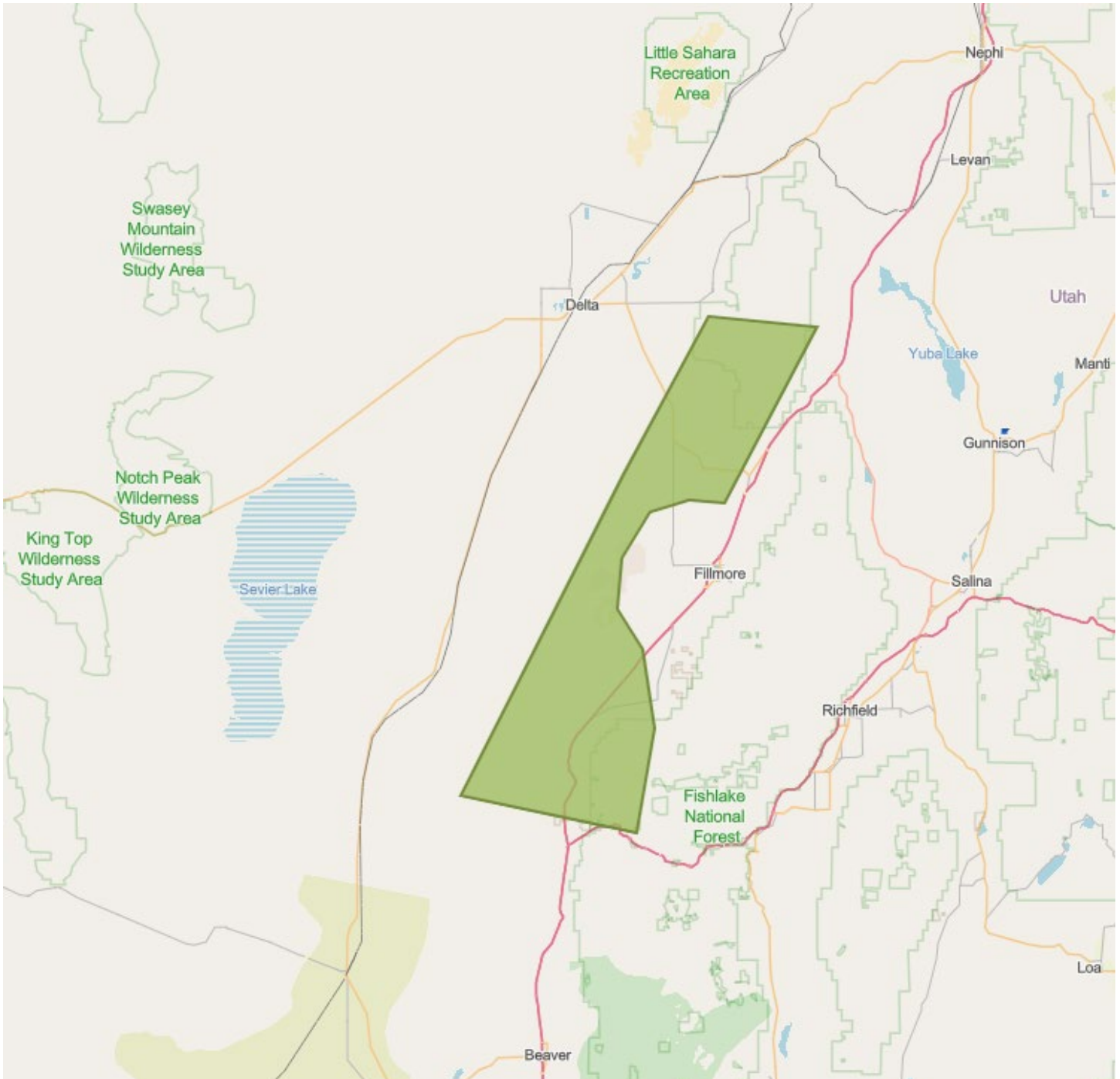
Brian Head: 37° 45' 29.880" N, 112° 54' 21.240" W; 37° 42' 31.980" N, 112° 34' 59.400" W  
37° 33' 14.100" N, 112° 39' 14.040" W; 37° 43' 13.080" N, 112° 55' 03.240" W  
(in Purple)

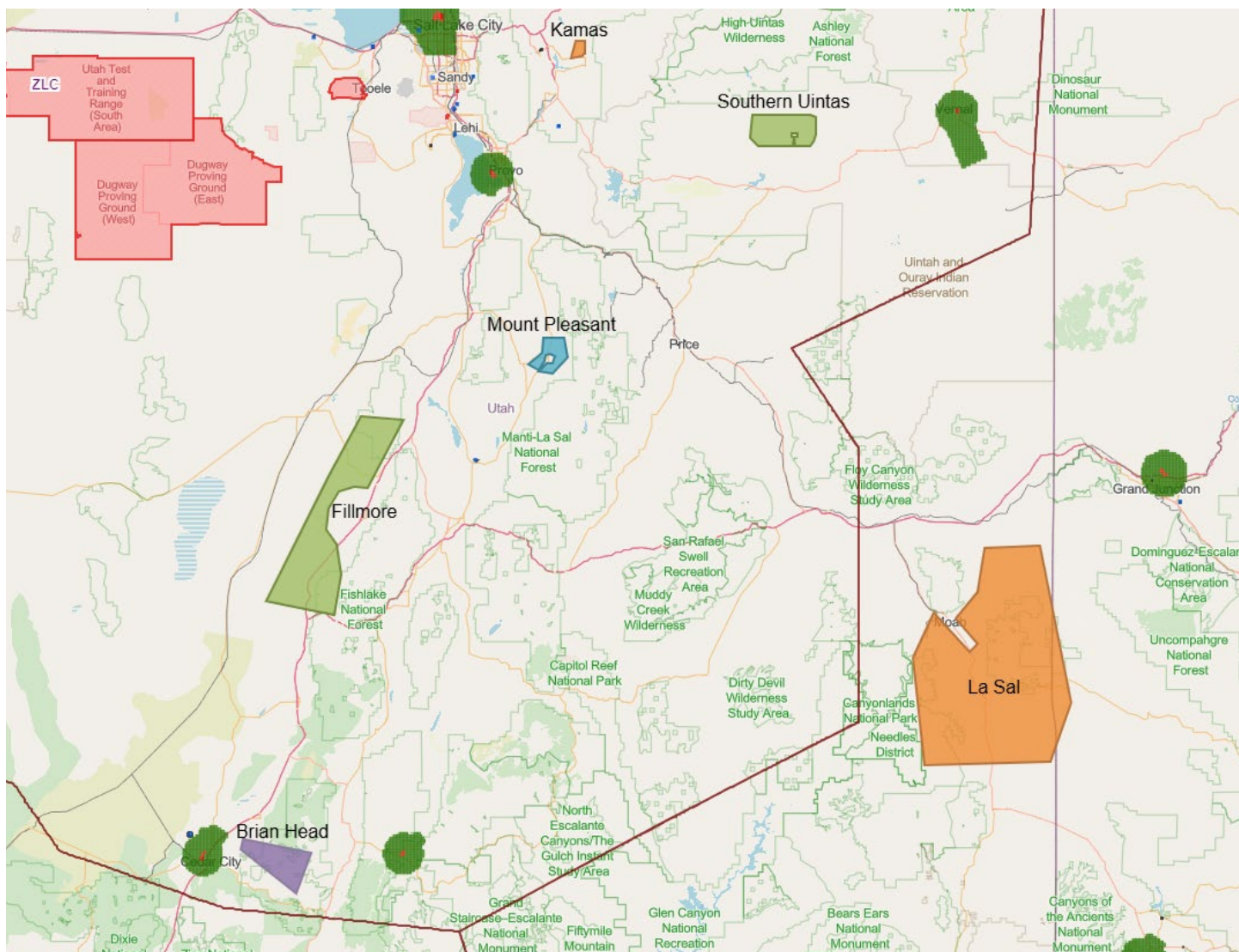


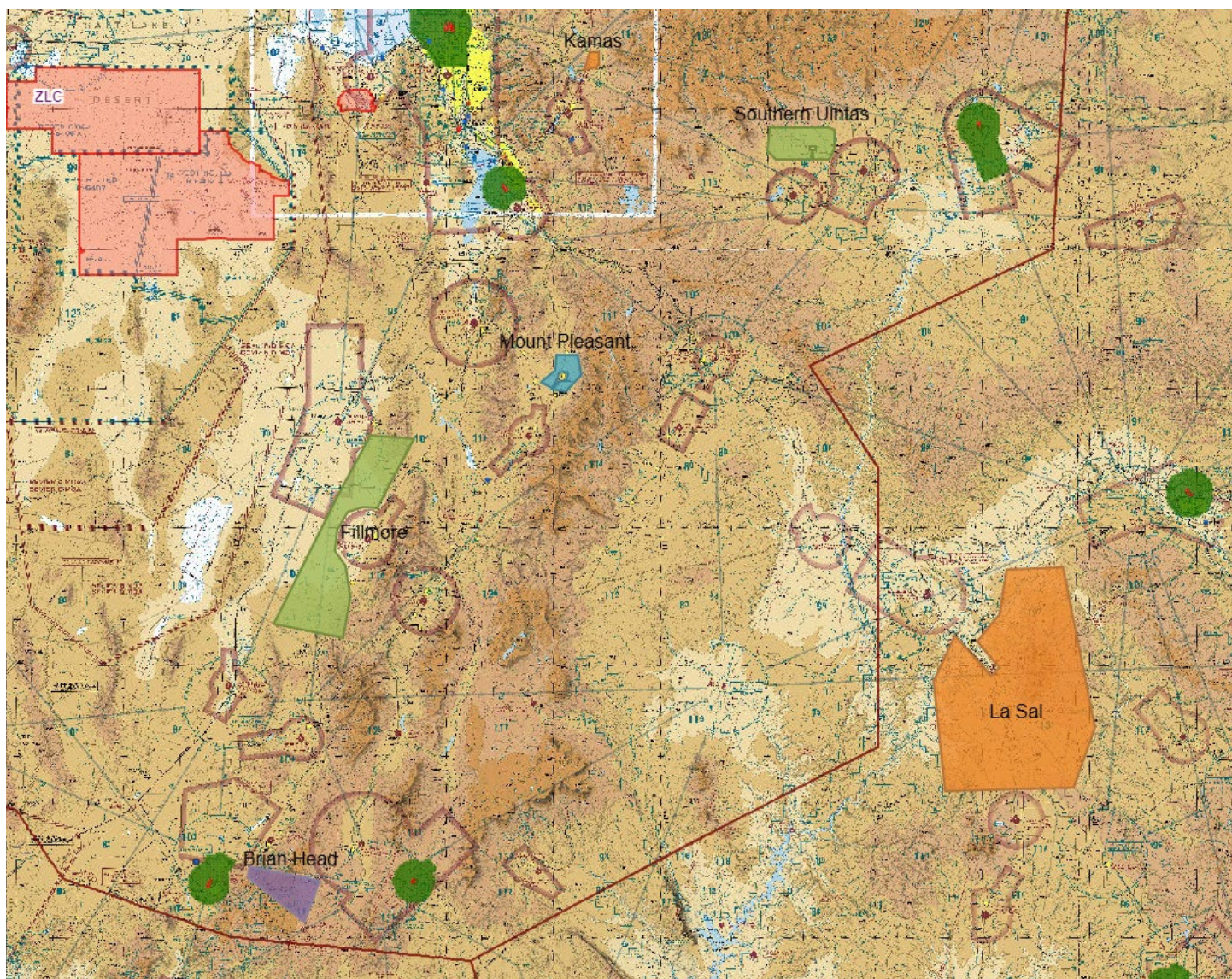
La Sal: 38° 50' 41.700" N, 109° 22' 55.080" W; 38° 51' 13.240" N, 109° 07' 13.430" W  
 38° 16' 21.720" N, 108° 58' 13.980" W; 38° 02' 59.400" N, 109° 04' 13.320" W  
 38° 02' 14.520" N, 109° 40' 11.399" W; 38° 26' 27.960" N, 109° 43' 23.820" W  
 38° 36' 24.540" N, 109° 37' 31.500" W; 38° 27' 36.120" N, 109° 27' 10.380" W  
 38° 29' 22.320" N, 109° 24' 45.420" W; 38° 34' 59.580" N, 109° 31' 07.800" W  
 38° 41' 07.440" N, 109° 25' 01.080" W (in Orange)



Fillmore: 39° 20' 01.080" N, 112° 20' 43.019" W; 39° 19' 15.240" N, 112° 08' 41.220" W  
 39° 04' 03.300" N, 112° 18' 49.320" W; 39° 04' 24.900" N, 112° 22' 49.680" W  
 39° 03' 22.020" N, 112° 27' 04.920" W; 38° 59' 26.340" N, 112° 30' 15.900" W  
 38° 54' 59.580" N, 112° 30' 48.660" W; 38° 51' 35.160" N, 112° 27' 56.220" W  
 38° 44' 46.260" N, 112° 26' 37.740" W; 38° 35' 48.780" N, 112° 28' 37.620" W  
 38° 38' 57.300" N, 112° 47' 59.460" W; 39° 06' 34.860" N, 112° 30' 09.060" W  
 (in Green)







DELTA: 42° 43' 05" N, 112° 41' 11" W; 42° 22' 33" N, 112° 34' 19" W  
42° 40' 19" N, 112° 54' 03" W (in Purple)

ECHO: 42° 36' 32" N, 112° 10' 03" W; 42° 38' 14" N, 112° 06' 36" W  
42° 29' 19" N, 112° 04' 02" W; 42° 29' 23" N, 112° 08' 10" W  
(in Blue)

FOXTROT: 43° 07' 58" N, 112° 07' 40" W; 42° 59' 04" N, 111° 58' 56" W  
43° 15' 27" N, 111° 27' 22" W; 42° 39' 05" N, 111° 27' 08" W  
42° 48' 10" N, 112° 12' 32" W; 42° 55' 36" N, 112° 23' 44" W  
(in Green)

