Legend

- GPS Collection Point
- ORD Property Boundary
- Upland Datapoint
- Wetland Datapoint
- Supplemental Datapoint (SDP)
- 000 Photo Locations
- DropInlets and Culvert Inlets/Outfalls
- Streams and Ditches
- Wetlands
- Culverts
- Elgin O'Hare Western Access Project (EOWA Project)

Mead & Hunt

N

Feet 0 100 200 400

DELINEATED WATERS OF THE UNITED STATES 2019

CHICAGO O'HARE INTERNATIONAL AIRPORT

SOURCE: ORTHOIMAGERY, DIGITALGLOBE, JULY 2018.

Figure C3

DELINEATED WATERS OF THE US

DRAWN BY: CBM
QA/QC BY: BH

DATE: OCTOBER 2019

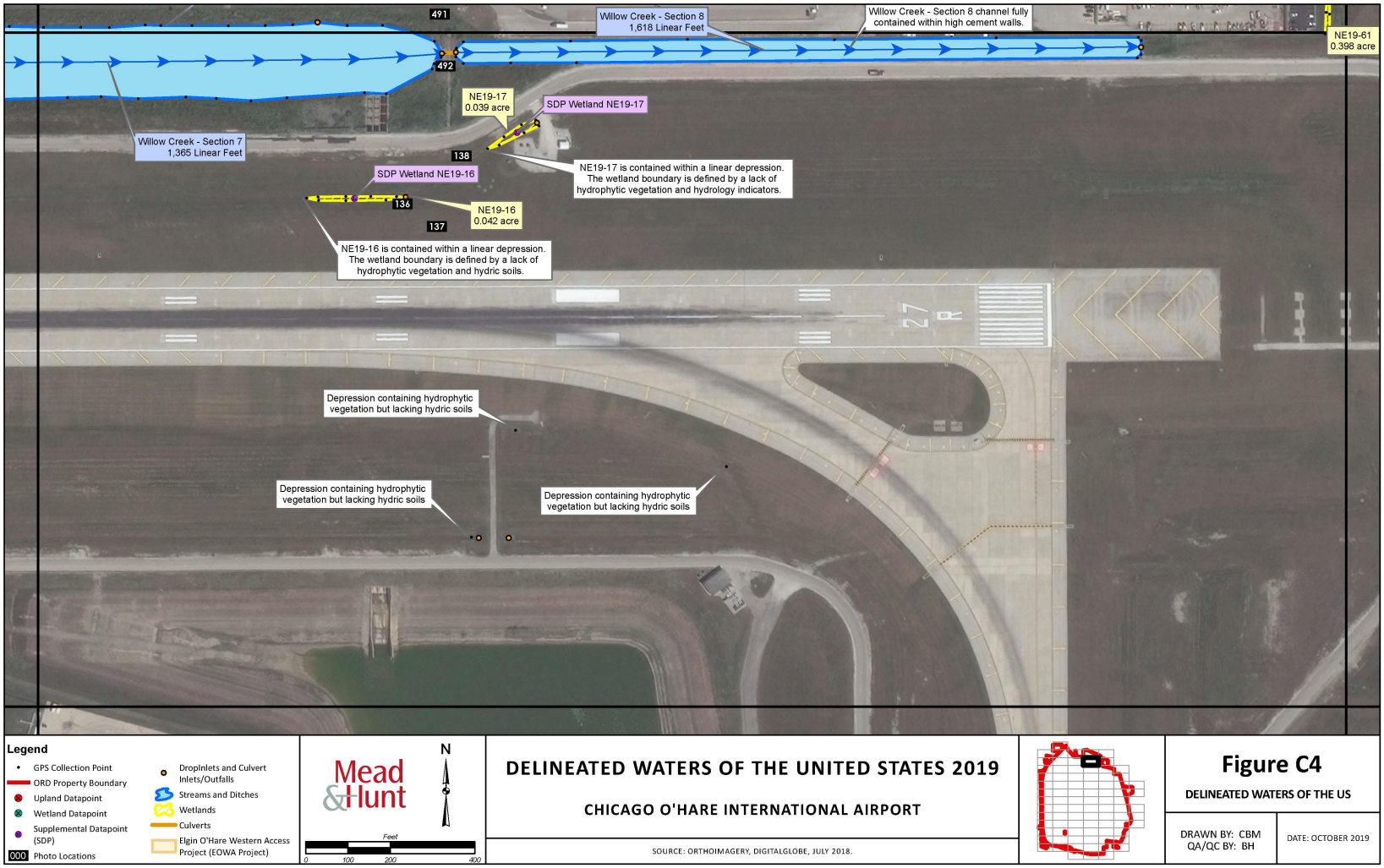

Legend

- GPS Collection Point
- ORD Property Boundary
- Upland Datapoint
- Wetland Datapoint
- Supplemental Datapoint (SDP)
- 000 Photo Locations
- DropInlets and Culvert Inlets/Outfalls
- Streams and Ditches
- Wetlands
- Culverts
- Elgin O'Hare Western Access Project (EOWA Project)

Mead & Hunt

N

Feet 0 100 200 400

DELINEATED WATERS OF THE UNITED STATES 2019

CHICAGO O'HARE INTERNATIONAL AIRPORT

SOURCE: ORTHOIMAGERY, DIGITALGLOBE, JULY 2018.

Figure C4

DELINEATED WATERS OF THE US

DRAWN BY: CBM
QA/QC BY: BH

DATE: OCTOBER 2019

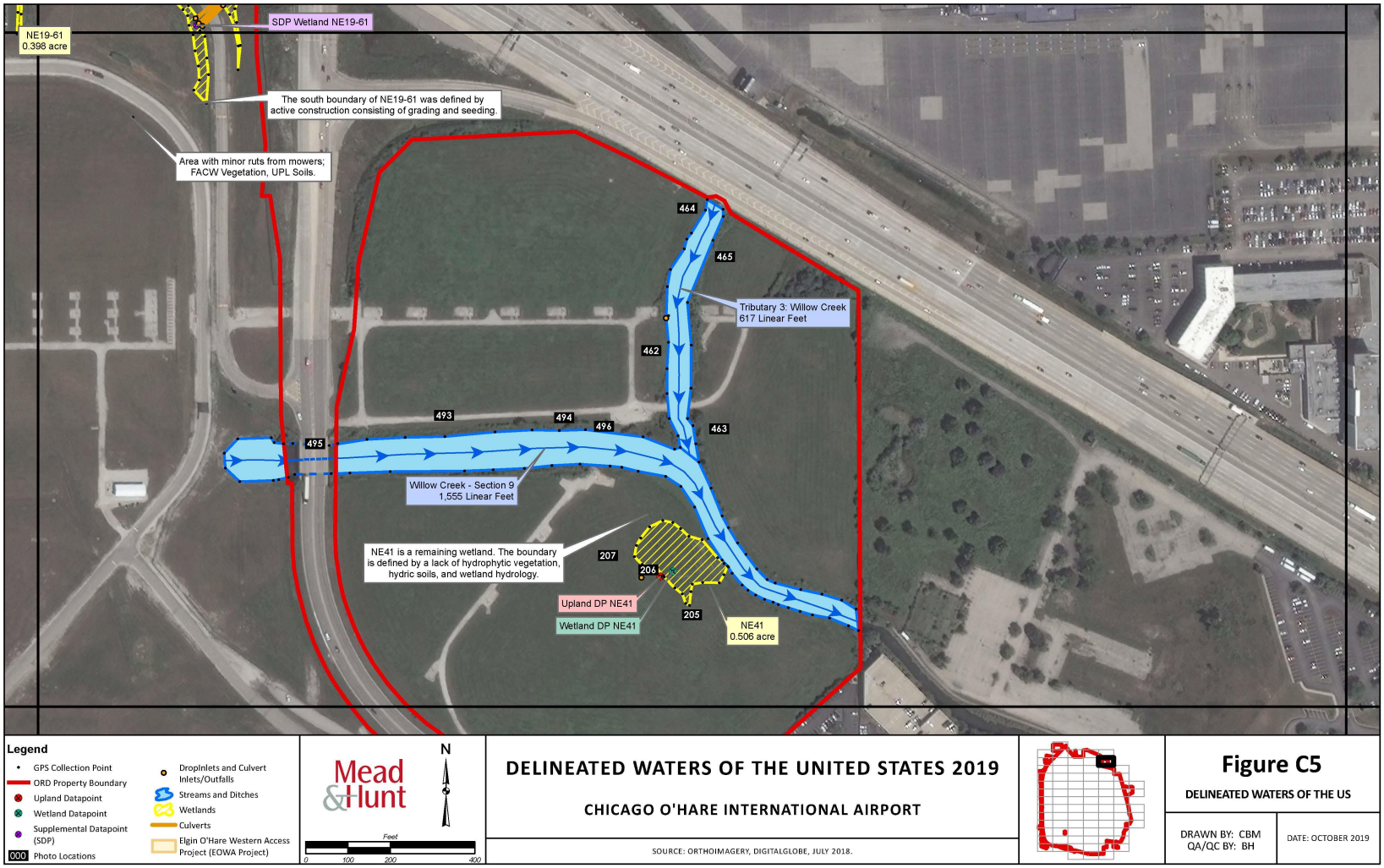

Legend

- GPS Collection Point
- ORD Property Boundary
- Upland Datapoint
- Wetland Datapoint
- Supplemental Datapoint (SDP)
- 000 Photo Locations
- DropInlets and Culvert Inlets/Outfalls
- Streams and Ditches
- Wetlands
- Culverts
- Elgin O'Hare Western Access Project (EOWA Project)

Mead & Hunt

N

Feet 0 100 200 400

DELINEATED WATERS OF THE UNITED STATES 2019

CHICAGO O'HARE INTERNATIONAL AIRPORT

SOURCE: ORTHOIMAGERY, DIGITALGLOBE, JULY 2018.

Figure C5

DELINEATED WATERS OF THE US

DRAWN BY: CBM
QA/QC BY: BH

DATE: OCTOBER 2019

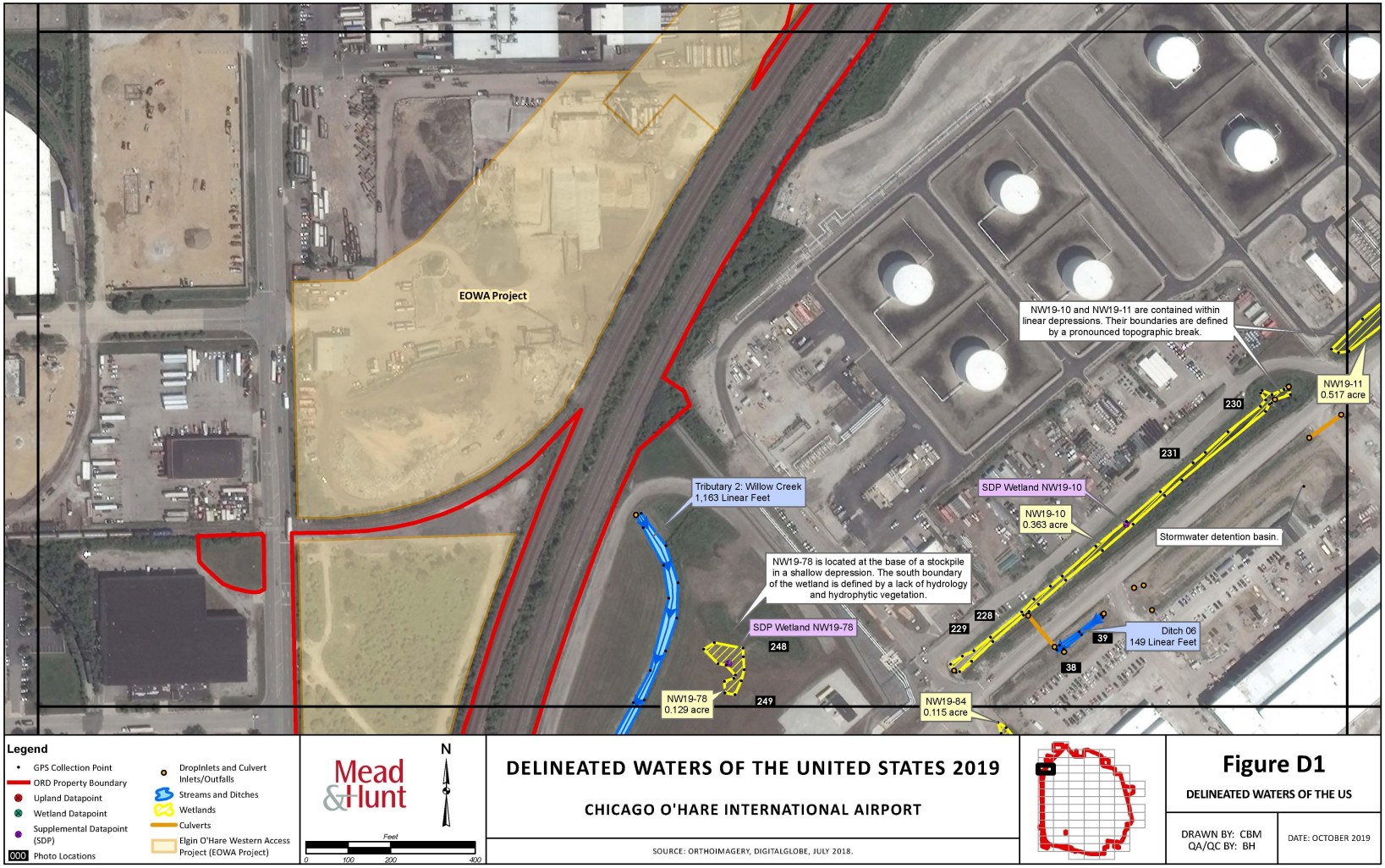
EOWA Project
NW19-10 and NW19-11 are contained within linear depressions. Their boundaries are defined by a pronounced topographic break.
NW19-11
0.517 acre
230
231
Tributary 2: Willow Creek
1,163 Linear Feet
SDP Wetland NW19-10
NW19-10
0.363 acre
Stormwater detention basin.
NW19-78 is located at the base of a stockpile in a shallow depression. The south boundary of the wetland is defined by a lack of hydrology and hydrophytic vegetation.
228
229
SDP Wetland NW19-78
248
39
Ditch 06
149 Linear Feet
38
NW19-78
0.129 acre
249
NW19-84
0.115 acre
Legend
GPS Collection Point
ORD Property Boundary
Upland Datapoint
Wetland Datapoint
Supplemental Datapoint (SDP)
000 Photo Locations
DropInlets and Culvert Inlets/Outfalls
Streams and Ditches
Wetlands
Culverts
Elgin O'Hare Western Access Project (EOWA Project)
Mead & Hunt
N
Feet
0 100 200 400
DELINEATED WATERS OF THE UNITED STATES 2019
CHICAGO O'HARE INTERNATIONAL AIRPORT
SOURCE: ORTHOIMAGERY, DIGITALGLOBE, JULY 2018.
Figure D1
DELINEATED WATERS OF THE US
DRAWN BY: CBM
QA/QC BY: BH
DATE: OCTOBER 2019

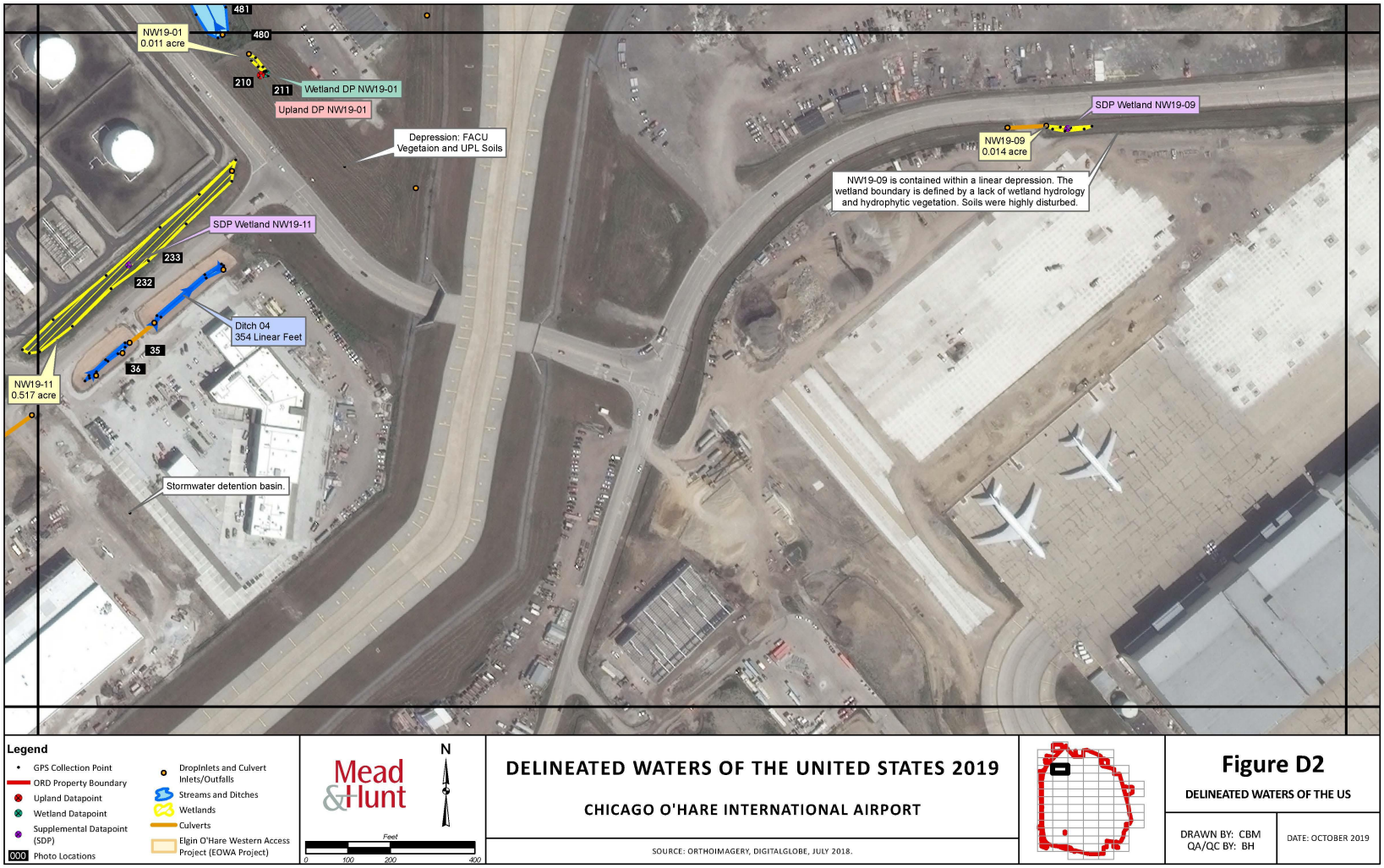

Legend

- GPS Collection Point
- ORD Property Boundary
- Upland Datapoint
- Wetland Datapoint
- Supplemental Datapoint (SDP)
- 000 Photo Locations
- DropInlets and Culvert Inlets/Outfalls
- Streams and Ditches
- Wetlands
- Culverts
- Elgin O'Hare Western Access Project (EOWA Project)

Mead & Hunt

N

Feet 0 100 200 400

DELINEATED WATERS OF THE UNITED STATES 2019

CHICAGO O'HARE INTERNATIONAL AIRPORT

SOURCE: ORTHOIMAGERY, DIGITALGLOBE, JULY 2018.

Figure D2

DELINEATED WATERS OF THE US

DRAWN BY: CBM
QA/QC BY: BH

DATE: OCTOBER 2019

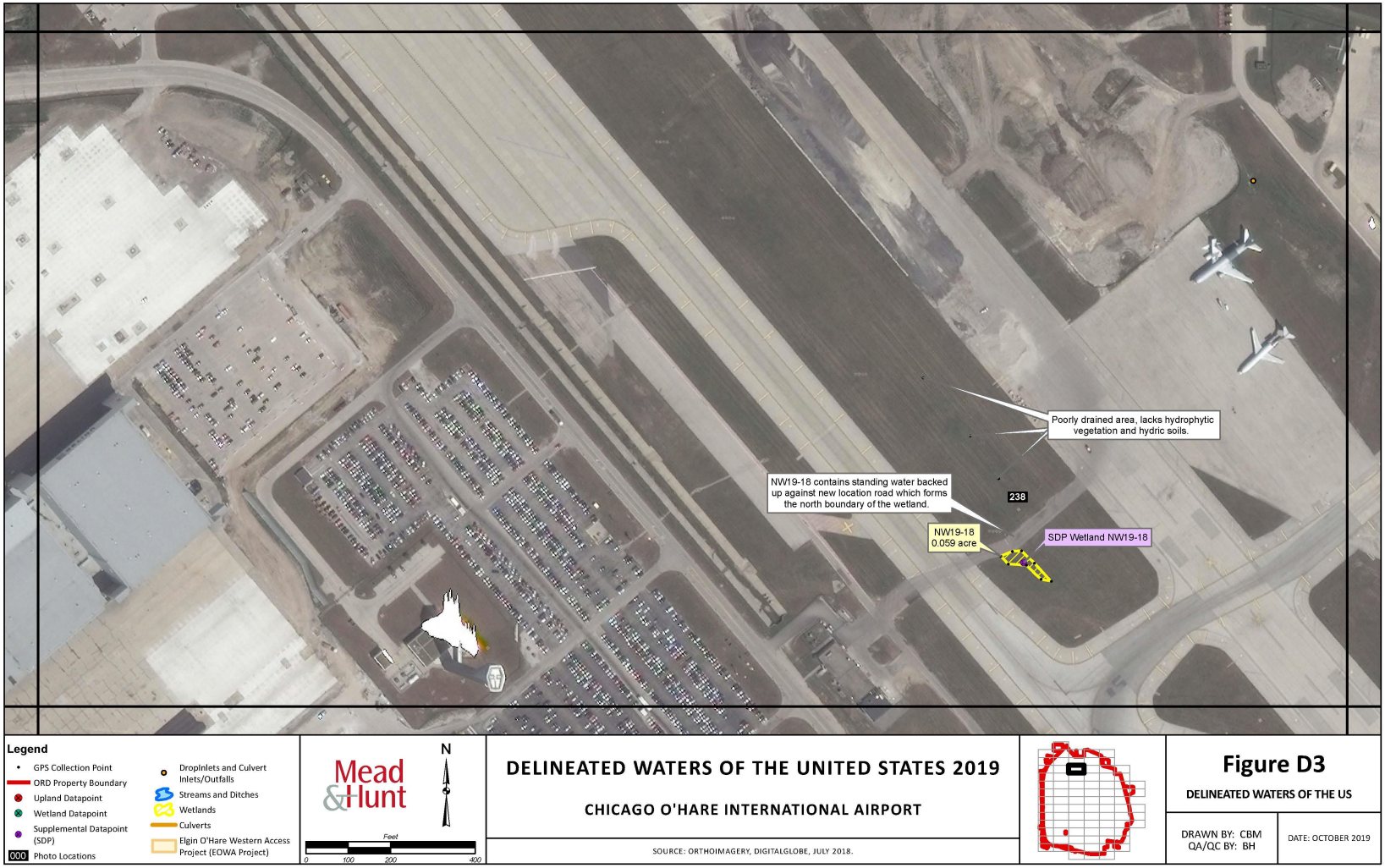

Legend

- GPS Collection Point
- ORD Property Boundary
- Upland Datapoint
- Wetland Datapoint
- Supplemental Datapoint (SDP)
- 000 Photo Locations
- DropInlets and Culvert Inlets/Outfalls
- Streams and Ditches
- Wetlands
- Culverts
- Elgin O'Hare Western Access Project (EOWA Project)

Mead & Hunt

N

Feet 0 100 200 400

DELINEATED WATERS OF THE UNITED STATES 2019

CHICAGO O'HARE INTERNATIONAL AIRPORT

SOURCE: ORTHOIMAGERY, DIGITALGLOBE, JULY 2018.

Figure D3

DELINEATED WATERS OF THE US

DRAWN BY: CBM
QA/QC BY: BH

DATE: OCTOBER 2019



Legend

- GPS Collection Point
- ORD Property Boundary
- Upland Datapoint
- Wetland Datapoint
- Supplemental Datapoint (SDP)
- 000 Photo Locations
- DropInlets and Culvert Inlets/Outfalls
- Streams and Ditches
- Wetlands
- Culverts
- Elgin O'Hare Western Access Project (EOWA Project)

Mead & Hunt

N

Feet 0 100 200 400

DELINEATED WATERS OF THE UNITED STATES 2019

CHICAGO O'HARE INTERNATIONAL AIRPORT

SOURCE: ORTHOIMAGERY, DIGITALGLOBE, JULY 2018.

Figure D4

DELINEATED WATERS OF THE US

DRAWN BY: CBM
QA/QC BY: BH

DATE: OCTOBER 2019

Ditch 11
1,102 Linear Feet
Ditch 10
722 Linear Feet
52
50
51
49
48
Legend
GPS Collection Point
ORD Property Boundary
Upland Datapoint
Wetland Datapoint
Supplemental Datapoint (SDP)
000 Photo Locations
DropInlets and Culvert Inlets/Outfalls
Streams and Ditches
Wetlands
Culverts
Elgin O'Hare Western Access Project (EOWA Project)
Mead & Hunt
N
Feet
0 100 200 400
DELINEATED WATERS OF THE UNITED STATES 2019
CHICAGO O'HARE INTERNATIONAL AIRPORT
SOURCE: ORTHOIMAGERY, DIGITALGLOBE, JULY 2018.
Figure D5
DELINEATED WATERS OF THE US
DRAWN BY: CBM
QA/QC BY: BH
DATE: OCTOBER 2019

Legend

- GPS Collection Point
- ORD Property Boundary
- Upland Datapoint
- Wetland Datapoint
- Supplemental Datapoint (SDP)
- 000 Photo Locations
- DropInlets and Culvert Inlets/Outfalls
- Streams and Ditches
- Wetlands
- Culverts
- Elgin O'Hare Western Access Project (EOWA Project)

Mead & Hunt

N

Feet 0 100 200 400

DELINEATED WATERS OF THE UNITED STATES 2019

CHICAGO O'HARE INTERNATIONAL AIRPORT

SOURCE: ORTHOIMAGERY, DIGITALGLOBE, JULY 2018.

Figure D6

DELINEATED WATERS OF THE US

DRAWN BY: CBM
QA/QC BY: BH

DATE: OCTOBER 2019

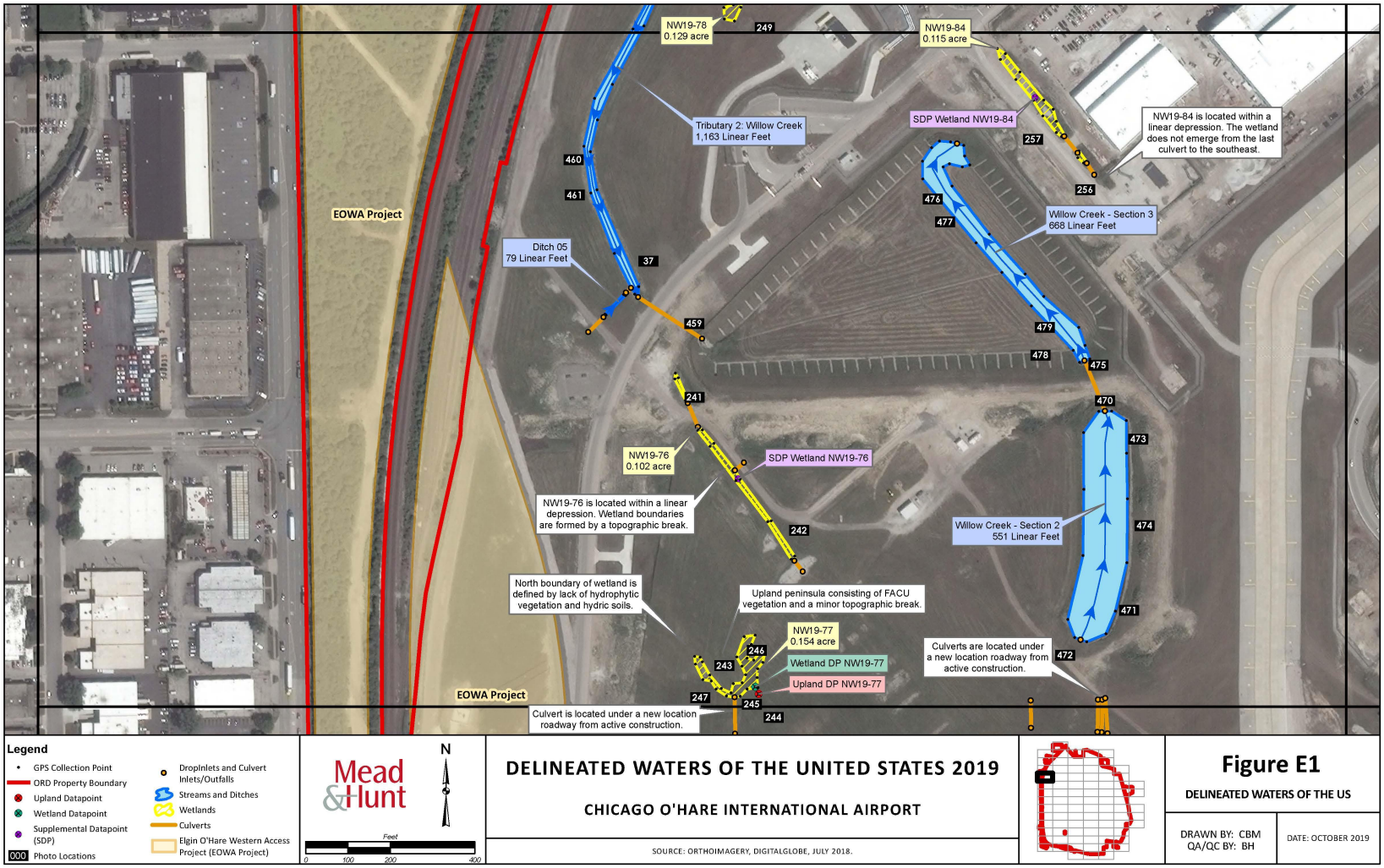
NW19-78
0.129 acre
249
NW19-84
0.115 acre
Tributary 2: Willow Creek
1,163 Linear Feet
SDP Wetland NW19-84
257
NW19-84 is located within a linear depression. The wetland does not emerge from the last culvert to the southeast.
256
460
461
EOWA Project
476
477
Willow Creek - Section 3
668 Linear Feet
Ditch 05
79 Linear Feet
37
459
479
478
475
241
470
473
NW19-76
0.102 acre
SDP Wetland NW19-76
NW19-76 is located within a linear depression. Wetland boundaries are formed by a topographic break.
242
Willow Creek - Section 2
551 Linear Feet
474
North boundary of wetland is defined by lack of hydrophytic vegetation and hydric soils.
Upland peninsula consisting of FACU vegetation and a minor topographic break.
471
NW19-77
0.154 acre
246
243
Wetland DP NW19-77
Upland DP NW19-77
Culverts are located under a new location roadway from active construction.
472
EOWA Project
247
245
244
Culvert is located under a new location roadway from active construction.
Legend
GPS Collection Point
ORD Property Boundary
Upland Datapoint
Wetland Datapoint
Supplemental Datapoint (SDP)
Photo Locations
DropInlets and Culvert Inlets/Outfalls
Streams and Ditches
Wetlands
Culverts
Elgin O'Hare Western Access Project (EOWA Project)
Mead & Hunt
N
Feet
0 100 200 400
DELINEATED WATERS OF THE UNITED STATES 2019
CHICAGO O'HARE INTERNATIONAL AIRPORT
SOURCE: ORTHOIMAGERY, DIGITALGLOBE, JULY 2018.
Figure E1
DELINEATED WATERS OF THE US
DRAWN BY: CBM
QA/QC BY: BH
DATE: OCTOBER 2019

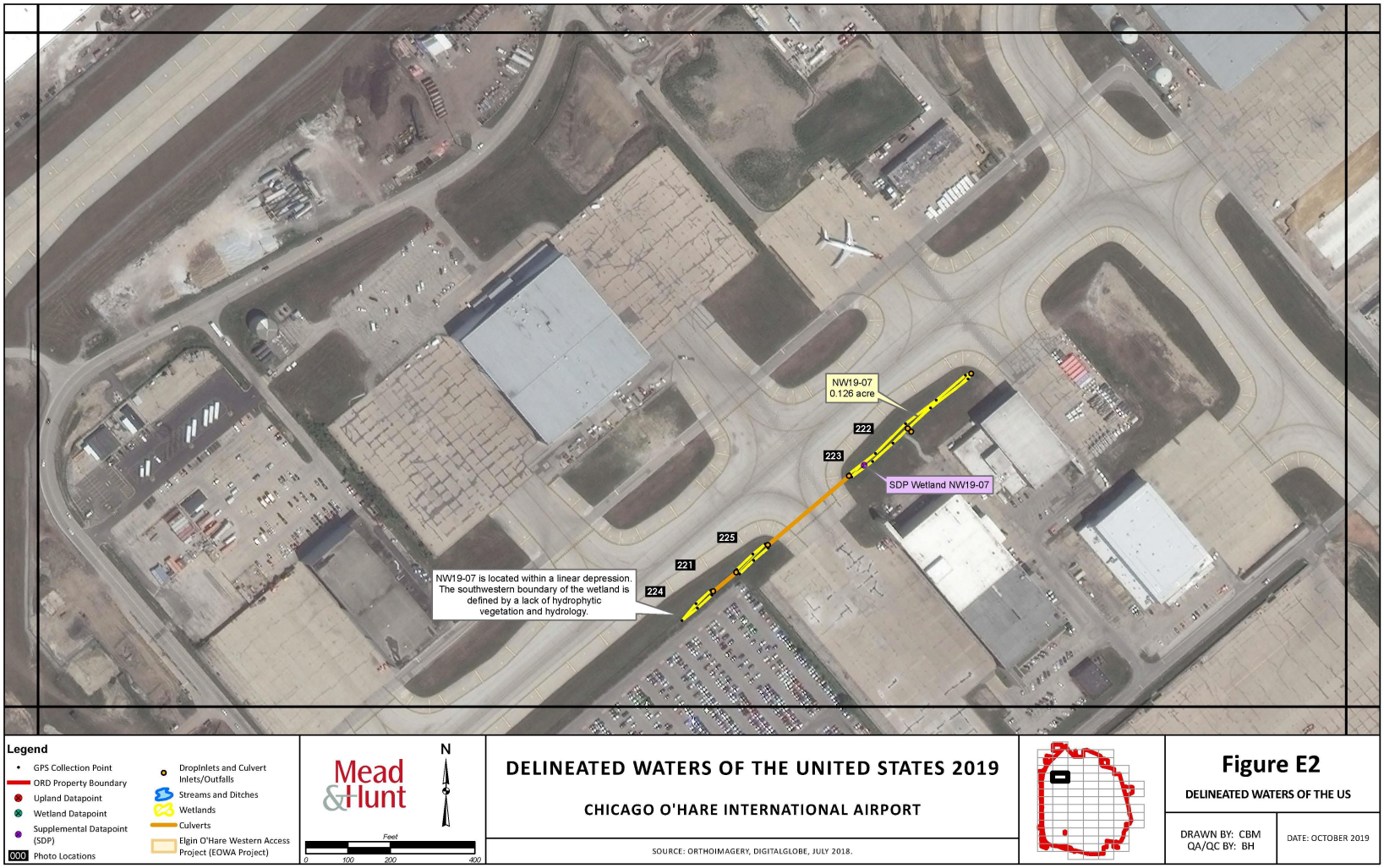

Legend

- GPS Collection Point
- ORD Property Boundary
- Upland Datapoint
- Wetland Datapoint
- Supplemental Datapoint (SDP)
- 000 Photo Locations
- DropInlets and Culvert Inlets/Outfalls
- Streams and Ditches
- Wetlands
- Culverts
- Elgin O'Hare Western Access Project (EOWA Project)

Mead & Hunt

N

Feet 0 100 200 400

DELINEATED WATERS OF THE UNITED STATES 2019

CHICAGO O'HARE INTERNATIONAL AIRPORT

SOURCE: ORTHOIMAGERY, DIGITALGLOBE, JULY 2018.

Figure E2

DELINEATED WATERS OF THE US

DRAWN BY: CBM
QA/QC BY: BH

DATE: OCTOBER 2019

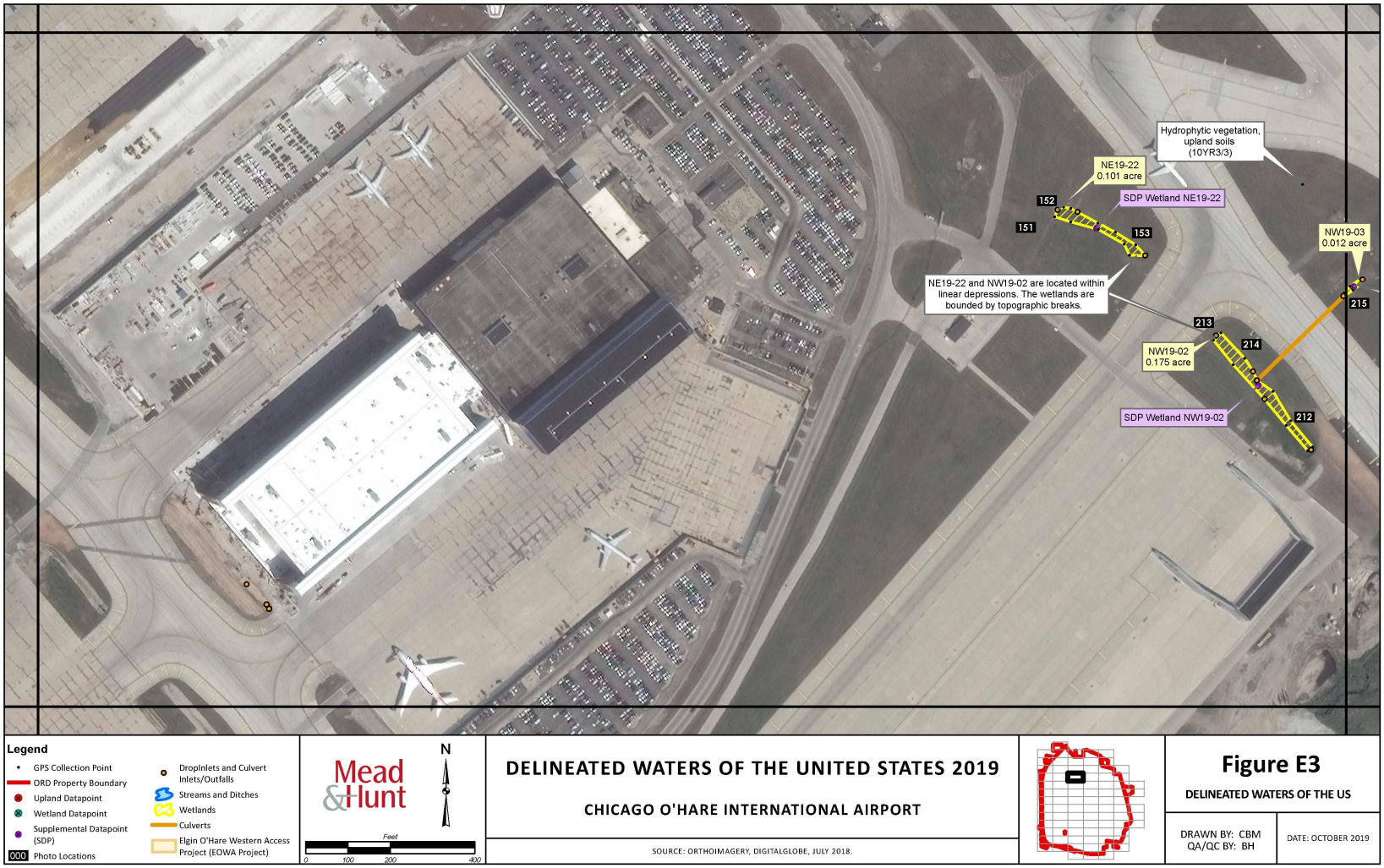
Hydrophytic vegetation, upland soils (10YR3/3)
NE19-22 0.101 acre
SDP Wetland NE19-22
152
151
153
NW19-03 0.012 acre
NE19-22 and NW19-02 are located within linear depressions. The wetlands are bounded by topographic breaks.
213
214
215
NW19-02 0.175 acre
SDP Wetland NW19-02
212
Legend
GPS Collection Point
ORD Property Boundary
Upland Datapoint
Wetland Datapoint
Supplemental Datapoint (SDP)
000 Photo Locations
DropInlets and Culvert Inlets/Outfalls
Streams and Ditches
Wetlands
Culverts
Elgin O'Hare Western Access Project (EOWA Project)
Mead & Hunt
N
Feet
0 100 200 400
DELINEATED WATERS OF THE UNITED STATES 2019
CHICAGO O'HARE INTERNATIONAL AIRPORT
SOURCE: ORTHOIMAGERY, DIGITALGLOBE, JULY 2018.
Figure E3
DELINEATED WATERS OF THE US
DRAWN BY: CBM
QA/QC BY: BH
DATE: OCTOBER 2019


NW19-03
0.012 acre
SDP Wetland NW19-03
215
NW19-03 is located within a linear depression. The wetland is bounded by a topographic break.
Standing water on top of pavement.
NE19-89 is located within a linear depression. The wetland is bounded by a topographic break.
NE19-89
0.013 acre
165
SDP Wetland NE19-89
166
Legend
GPS Collection Point
ORD Property Boundary
Upland Datapoint
Wetland Datapoint
Supplemental Datapoint (SDP)
000 Photo Locations
DropInlets and Culvert Inlets/Outfalls
Streams and Ditches
Wetlands
Culverts
Elgin O'Hare Western Access Project (EOWA Project)
Mead & Hunt
N
Feet
0 100 200 400
DELINEATED WATERS OF THE UNITED STATES 2019
CHICAGO O'HARE INTERNATIONAL AIRPORT
SOURCE: ORTHOIMAGERY, DIGITALGLOBE, JULY 2018.
Figure E4
DELINEATED WATERS OF THE US
DRAWN BY: CBM
QA/QC BY: BH
DATE: OCTOBER 2019

NE19-89
0.013 acre
166
Swale with standing water and UPL vegetation
Legend
GPS Collection Point
ORD Property Boundary
Upland Datapoint
Wetland Datapoint
Supplemental Datapoint (SDP)
000 Photo Locations
DropInlets and Culvert Inlets/Outfalls
Streams and Ditches
Wetlands
Culverts
Elgin O'Hare Western Access Project (EOWA Project)
Mead & Hunt
N
Feet
0 100 200 400
DELINEATED WATERS OF THE UNITED STATES 2019
CHICAGO O'HARE INTERNATIONAL AIRPORT
SOURCE: ORTHOIMAGERY, DIGITALGLOBE, JULY 2018.
Figure E5
DELINEATED WATERS OF THE US
DRAWN BY: CBM
QA/QC BY: BH
DATE: OCTOBER 2019

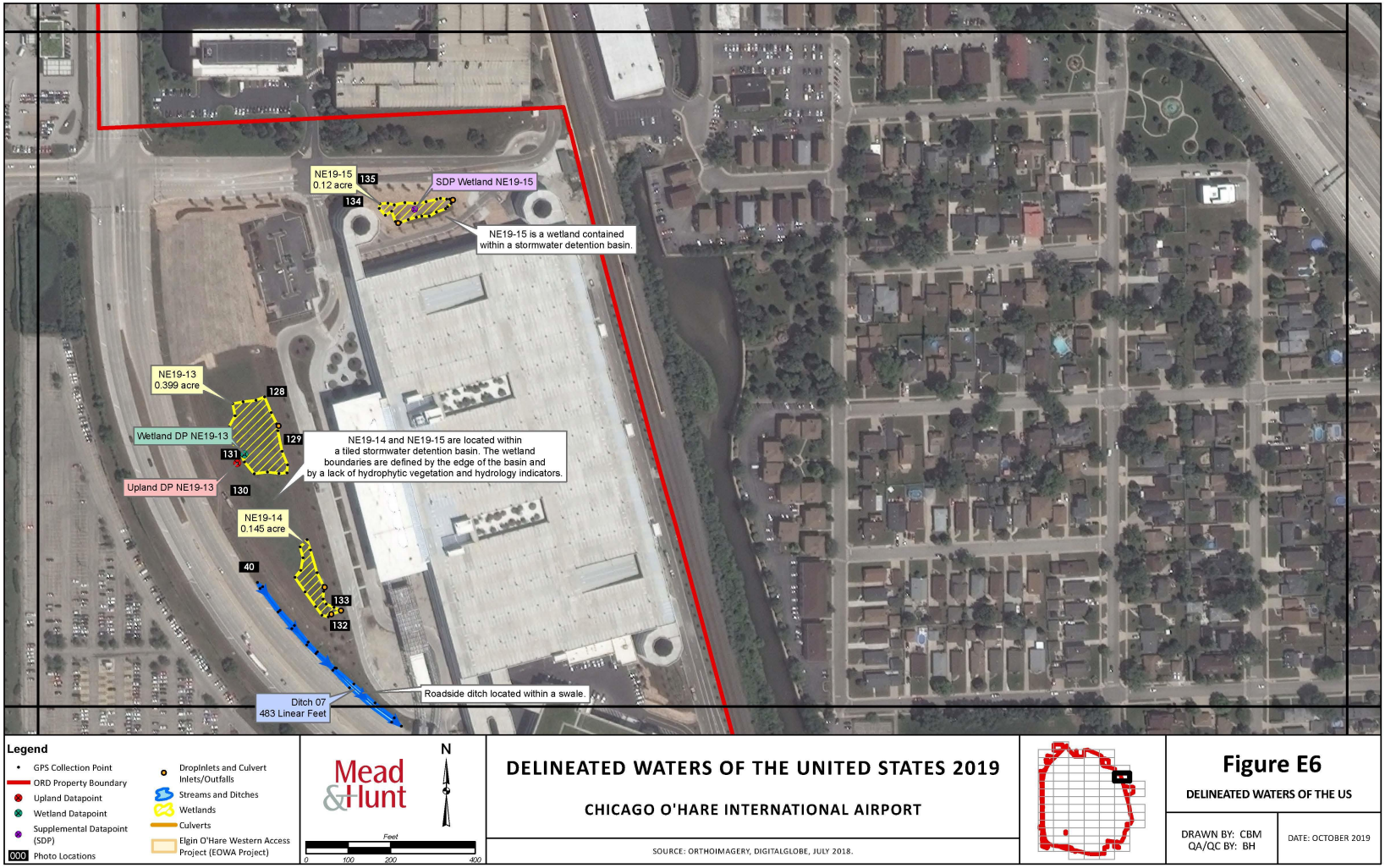

Legend

- GPS Collection Point
- ORD Property Boundary
- Upland Datapoint
- Wetland Datapoint
- Supplemental Datapoint (SDP)
- 000 Photo Locations
- DropInlets and Culvert Inlets/Outfalls
- Streams and Ditches
- Wetlands
- Culverts
- Elgin O'Hare Western Access Project (EOWA Project)

Mead & Hunt

N

Feet 0 100 200 400

DELINEATED WATERS OF THE UNITED STATES 2019

CHICAGO O'HARE INTERNATIONAL AIRPORT

SOURCE: ORTHOIMAGERY, DIGITALGLOBE, JULY 2018.

Figure E6

DELINEATED WATERS OF THE US

DRAWN BY: CBM
QA/QC BY: BH

DATE: OCTOBER 2019

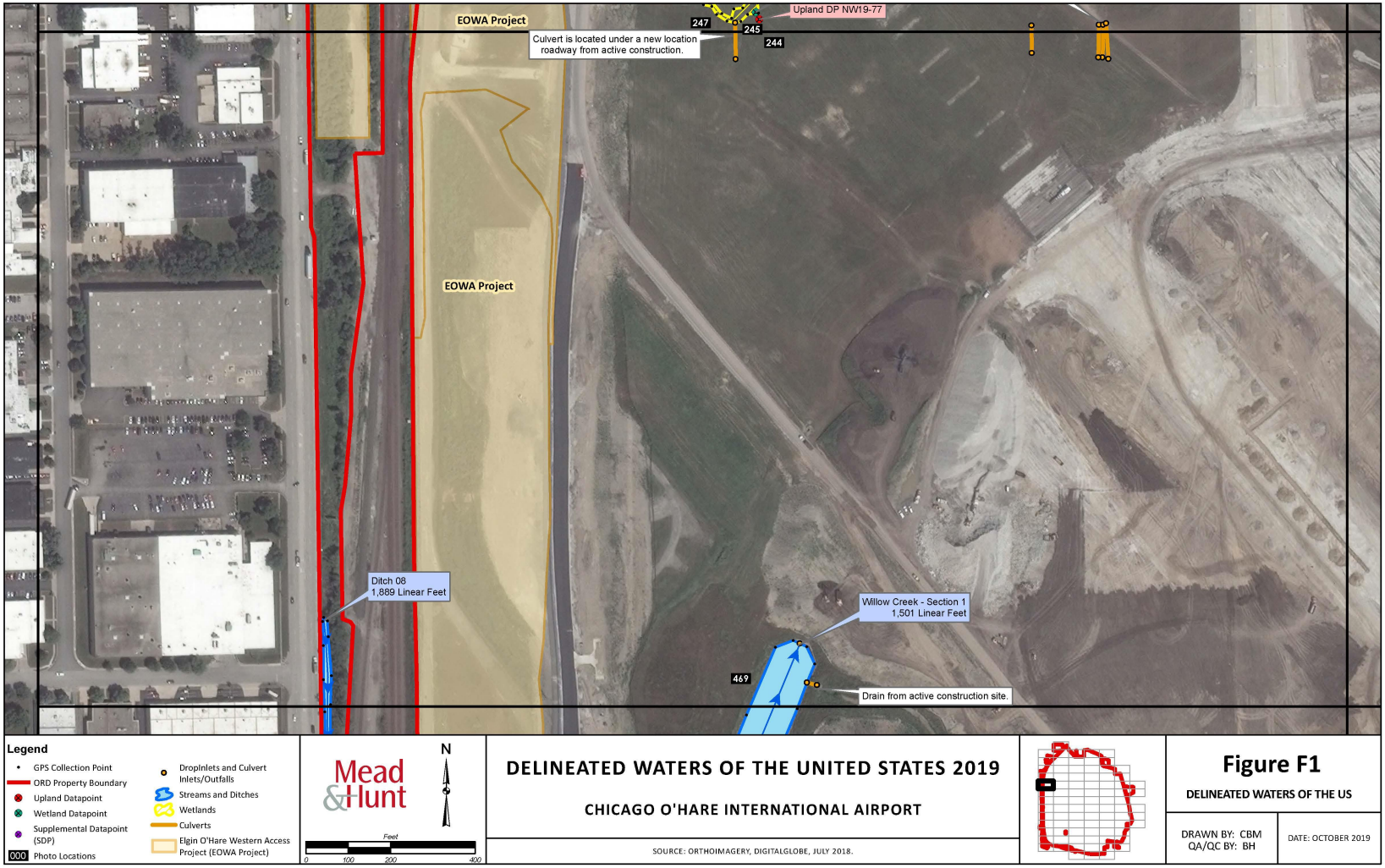
EOWA Project
Upland DP NW19-77
247
245
244
Culvert is located under a new location roadway from active construction.
EOWA Project
Ditch 08
1,889 Linear Feet
Willow Creek - Section 1
1,501 Linear Feet
469
Drain from active construction site.
Legend
GPS Collection Point
ORD Property Boundary
Upland Datapoint
Wetland Datapoint
Supplemental Datapoint (SDP)
000 Photo Locations
DropInlets and Culvert Inlets/Outfalls
Streams and Ditches
Wetlands
Culverts
Elgin O'Hare Western Access Project (EOWA Project)
Mead & Hunt
N
Feet
0 100 200 400
DELINEATED WATERS OF THE UNITED STATES 2019
CHICAGO O'HARE INTERNATIONAL AIRPORT
SOURCE: ORTHOIMAGERY, DIGITALGLOBE, JULY 2018.
Figure F1
DELINEATED WATERS OF THE US
DRAWN BY: CBM
QA/QC BY: BH
DATE: OCTOBER 2019

Legend
GPS Collection Point
ORD Property Boundary
Upland Datapoint
Wetland Datapoint
Supplemental Datapoint (SDP)
000 Photo Locations
DropInlets and Culvert Inlets/Outfalls
Streams and Ditches
Wetlands
Culverts
Elgin O'Hare Western Access Project (EOWA Project)
Mead & Hunt
N
Feet
0 100 200 400
DELINEATED WATERS OF THE UNITED STATES 2019
CHICAGO O'HARE INTERNATIONAL AIRPORT
SOURCE: ORTHOIMAGERY, DIGITALGLOBE, JULY 2018.
Figure F2
DELINEATED WATERS OF THE US
DRAWN BY: CBM
QA/QC BY: BH
DATE: OCTOBER 2019

Legend

- GPS Collection Point
- ORD Property Boundary
- Upland Datapoint
- Wetland Datapoint
- Supplemental Datapoint (SDP)
- 000 Photo Locations
- DropInlets and Culvert Inlets/Outfalls
- Streams and Ditches
- Wetlands
- Culverts
- Elgin O'Hare Western Access Project (EOWA Project)

Mead & Hunt

N

Feet 0 100 200 400

DELINEATED WATERS OF THE UNITED STATES 2019

CHICAGO O'HARE INTERNATIONAL AIRPORT

SOURCE: ORTHOIMAGERY, DIGITALGLOBE, JULY 2018.

Figure F3

DELINEATED WATERS OF THE US

DRAWN BY: CBM
QA/QC BY: BH

DATE: OCTOBER 2019



Legend

- GPS Collection Point
- ORD Property Boundary
- Upland Datapoint
- Wetland Datapoint
- Supplemental Datapoint (SDP)
- 000 Photo Locations
- DropInlets and Culvert Inlets/Outfalls
- Streams and Ditches
- Wetlands
- Culverts
- Elgin O'Hare Western Access Project (EOWA Project)

Mead & Hunt

N

Feet 0 100 200 400

DELINEATED WATERS OF THE UNITED STATES 2019

CHICAGO O'HARE INTERNATIONAL AIRPORT

SOURCE: ORTHOIMAGERY, DIGITALGLOBE, JULY 2018.

Figure F4

DELINEATED WATERS OF THE US

DRAWN BY: CBM
QA/QC BY: BH

DATE: OCTOBER 2019



DELINEATED WATERS OF THE UNITED STATES 2019

CHICAGO O'HARE INTERNATIONAL AIRPORT

SOURCE: ORTHOIMAGERY, DIGITALGLOBE, JULY 2018.

Figure F5

DELINEATED WATERS OF THE US

DRAWN BY: CBM
QA/QC BY: BH

DATE: OCTOBER 2019

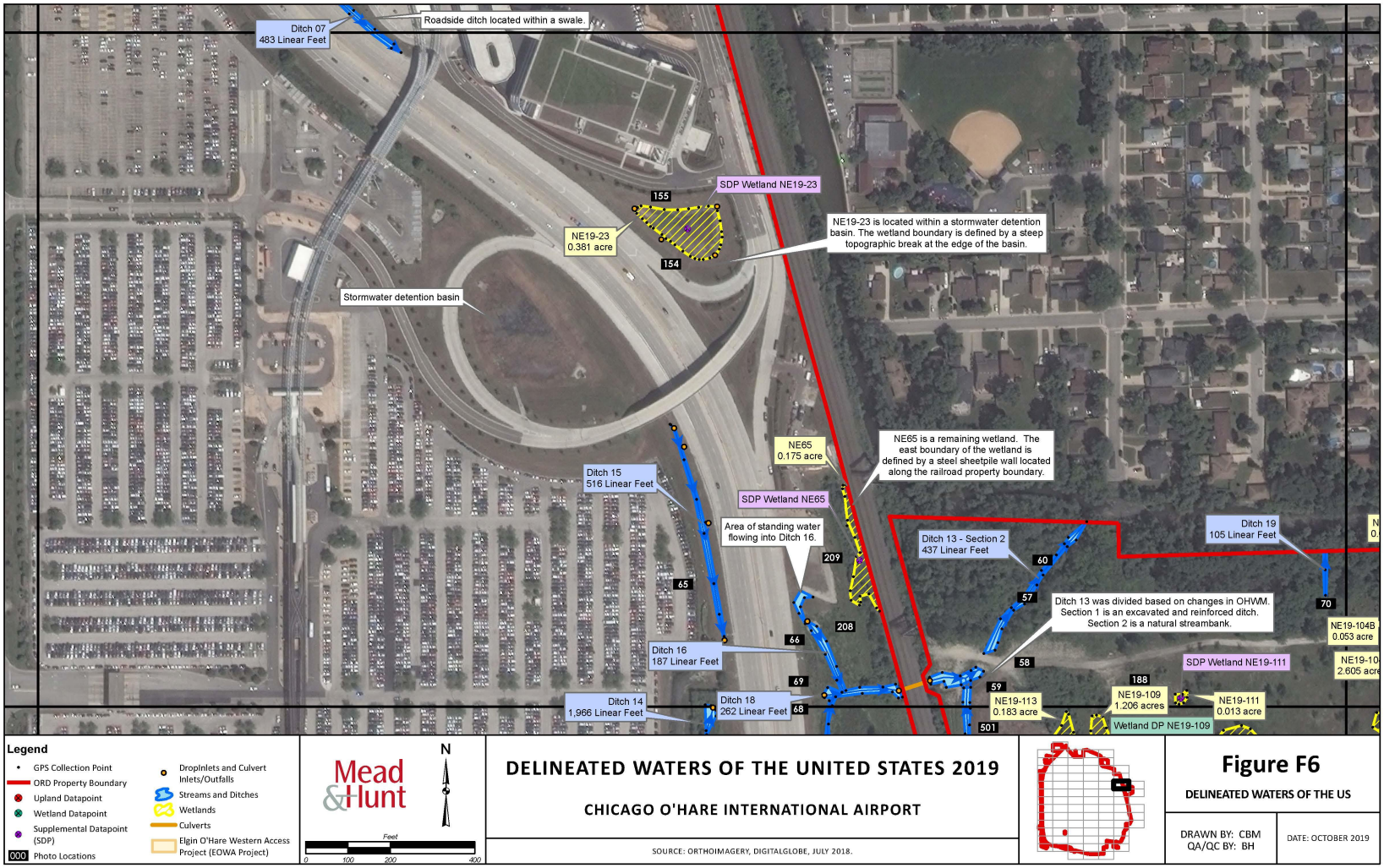
Ditch 07
483 Linear Feet
Roadside ditch located within a swale.
SDP Wetland NE19-23
155
NE19-23
0.381 acre
154
NE19-23 is located within a stormwater detention basin. The wetland boundary is defined by a steep topographic break at the edge of the basin.
Stormwater detention basin
NE65
0.175 acre
NE65 is a remaining wetland. The east boundary of the wetland is defined by a steel sheetpile wall located along the railroad property boundary.
Ditch 15
516 Linear Feet
SDP Wetland NE65
Area of standing water flowing into Ditch 16.
209
65
66
208
Ditch 16
187 Linear Feet
69
Ditch 14
1,966 Linear Feet
Ditch 18
262 Linear Feet
68
Ditch 13 - Section 2
437 Linear Feet
60
57
Ditch 13 was divided based on changes in OHWM. Section 1 is an excavated and reinforced ditch. Section 2 is a natural streambank.
58
59
501
NE19-113
0.183 acre
188
NE19-109
1.206 acres
NE19-111
0.013 acre
Wetland DP NE19-109
SDP Wetland NE19-111
Ditch 19
105 Linear Feet
70
NE19-104B
0.053 acre
Legend
GPS Collection Point
ORD Property Boundary
Upland Datapoint
Wetland Datapoint
Supplemental Datapoint (SDP)
000 Photo Locations
DropInlets and Culvert Inlets/Outfalls
Streams and Ditches
Wetlands
Culverts
Elgin O'Hare Western Access Project (EOWA Project)
Mead & Hunt
N
Feet
0 100 200 400
DELINEATED WATERS OF THE UNITED STATES 2019
CHICAGO O'HARE INTERNATIONAL AIRPORT
SOURCE: ORTHOIMAGERY, DIGITALGLOBE, JULY 2018.
Figure F6
DELINEATED WATERS OF THE US
DRAWN BY: CBM
QA/QC BY: BH
DATE: OCTOBER 2019