# *Final*
# *ENVIRONMENTAL ASSESSMENT*

Boston Logan RNAV (GPS) RWY 4L



Boston Logan International Airport
Boston, Massachusetts

*Prepared for:*

**U.S. Department of Transportation**
**Federal Aviation Administration**

*Prepared by:*

RoVolus, Environmental Science Associates, and Jacobsen Daniels

.

**May 2022**

Luciof 2010, Boston Logan Airport, digital image, Creative Commons, https://commons.wikimedia.org/wiki/File:Boston_Logan_Airport,_runaways.JPG#filelinks

# TABLE OF CONTENTS

# Boston Logan RNAV (GPS) RWY 4L Final Environmental Assessment

**Chapter 1 – Project Background and Purpose and Need for the Proposed Action** **Page**

1.1 Introduction ..... 1-1
1.2 Purpose and Need for the Proposed Action ..... 1-2

**Chapter 2 – Alternatives**

2.1 Existing Conditions (No Action Alternative) ..... 2-1
2.1.1 Existing Situations for Usage of Runway 4L ..... 2-3
2.1.2 Current Approach Procedures for Runway 4R ..... 2-9
2.2 Identification of Potential Alternatives ..... 2-10
2.2.1 FAA Proposed Action ..... 2-10
2.2.2 Alternatives Considered but Eliminated from further Study ..... 2-17
2.3 Alternatives Carried Forward for Detailed Evaluation ..... 2-22
2.3.1 No Action Alternative (Maintain Current Operations) ..... 2-22
2.3.2 FAA Proposed Action ..... 2-23

**Chapter 3 – Affected Environment**

3.1 General Study Area ..... 3-1
3.1.1 Setting and Location ..... 3-1
3.1.2 Boston Logan International Airport ..... 3-5
3.1.3 Existing Land Use ..... 3-5
3.2 Environmental Resources Unlikely to be Affected by the Proposed Action ..... 3-11
3.3 Potentially-Affected Environmental Resource Categories ..... 3-12
3.3.1 Air Quality ..... 3-12
3.3.2 Climate ..... 3-15
3.3.3 Endangered Species ..... 3-16
3.3.4 Department of Transportation Act, Section 4(f) Properties ..... 3-17
3.3.5 Historical, Architectural, Archeological, and Cultural Resources – Historic, Architectural, and Cultural Resources Only ..... 3-21
3.3.6 Noise and Noise-Compatible Land Use ..... 3-22
3.3.7 Socioeconomics, Environmental Justice, and Children's Environmental Health – Environmental Justice Only ..... 3-32
3.3.8 Cumulative Impacts ..... 3-37

**Chapter 4 – Environmental Consequences**

4.1 Air Quality ..... 4-1
4.1.1 Overview of Impacts ..... 4-1
4.1.2 Methodology ..... 4-1
4.1.3 Potential Impacts ..... 4-3
4.2 Climate ..... 4-4
4.2.1 Overview of Impacts ..... 4-4
4.2.2 Methodology ..... 4-4
4.2.3 Potential Impacts ..... 4-5

4.3 Biological Resources – Wildlife Only ..... 4-5
4.4 Department of Transportation Act, Section 4(f) Properties ..... 4-6
4.5 Historical, Architectural, and Cultural Resources- Historic, Architectural, and Cultural Resources Only ..... 4-7
4.5.1 Area of Potential Effects ..... 4-7
4.5.2 Assessment of Adverse Effects ..... 4-13
4.6 Noise and Noise-Compatible Land Use ..... 4-20
4.6.1 Noise Modeling Methodology ..... 4-20
4.6.2 Operational Input ..... 4-20
4.6.3 Noise Impact Criteria ..... 4-20
4.6.4 Aircraft Noise Impacts Analysis ..... 4-21
4.6.5 No Action Alternative ..... 4-21
4.6.6 Proposed Action Alternative ..... 4-22
4.7 Socioeconomics, Environmental Justice, and Children's Environmental Health – Environmental Justice Only ..... 4-31
4.8 Cumulative Impacts ..... 4-32

**Chapter 5 – Public Involvement**

5.1 Summary of Public Outreach and Coordination ..... 5-1

**Chapter 6 – List of Preparers**

6.1 List of Preparers ..... 6-1

**List of Tables** **Page**


| | | |
|---|---|---|
| Table 2.2-1 | Alternatives to Mitigate Wake Encounters Due to Temperature Variations | 2-21 |
| Table 2.2-2 | Alternatives Received During the Public Comment Period for the Initial Environmental Review | 2-22 |
| Table 3.3-1 | Fuel Burn and Criteria Pollutant Emissions Below Mixing Height | 3-13 |
| Table 3.3-2 | Attainment Status of Counties Within the GSA | 3-13 |
| Table 3.3-3 | Greenhouse Gas Emissions | 3-15 |
| Table 3.3-4 | Federally-Listed Threatened, Endangered, Candidate, and Proposed Species | 3-16 |
| Table 3.3-5 | GSA Population Exposed to Aircraft Noise Associated with Boston Logan International Airport – Existing (2019) Conditions | 3-26 |
| Table 3.3-6 | Statistics on Low-Income and Minority Populations Within the GSA | 3-34 |
| Table 3.3-7 | Anticipated Projects at Airports Within the GSA | 3-38 |
| Table 4.1-1 | Criteria Pollutant De Minimis Limits – Nonattainment Areas | 4-2 |
| Table 4.1-2 | Criteria Pollutant De Minimis Limits – Maintenance Areas | 4-3 |
| Table 4.1-3 | Comparison of Fuel Burn and Criteria Pollutant Emissions Below Mixing Height (Short Tons Per Year) | 4-4 |
| Table 4.5-1 | Number of Overflights for the No Action and Proposed Action Alternatives by Block | 4-8 |
| Table 4.6-1 | Criteria for Determining Impact of Changes in Aircraft Noise | 4-21 |
| Table 4.6-2 | No Action Alternative Population Exposed to Aircraft Noise Associated with Boston Logan International Airport | 4-22 |
| Table 4.6-3 | DNL Exposure Ranges Between No Action and Proposed Action Alternative by Town/ Neighborhoods | 4-24 |
| Table 4.6-4 | Proposed Action Alternative Population Exposed to Aircraft Noise Associated with Boston Logan International Airport | 4-29 |
| Table 4.6-5 | Estimated Change in Population by DNL Values Comparing Proposed Action Alternative to No Action Alternative | 4-30 |
| Table 4.6-6 | Noise Impacts of Proposed Action Scenario Compared to No Action Scenario | 4-30 |
| Table 6.1-1 | List of Preparers | 6-1 |

**List of Figures** **Page**


Figure 2-1 Northeast Flow Operating Configuration..... 2-5
Figure 2-2 RNAV (GPS) RWY 4L Approach Plate.....2-13
Figure 2-3 RNAV (GPS) RWY 4L Procedure.....2-15
Figure 2-4 Example of Staggered Dependent Parallel Runway Operations .....2-19
Figure 3-1 Airports in the General Study Area.....3-3
Figure 3-2 Generalized Existing Land Use in the General Study Area .....3-7
Figure 3-3 Generalized Existing Land Use in the Airport Environment.....3-9
Figure 3-4 Section 4(f) Properties in the General Study Area.....3-19
Figure 3-5 Historic Resources in the General Study Area .....3-23
Figure 3-6 Comparative Noise Levels (dBA).....3-25
Figure 3-7 Proposed Alternative Noise Exposure.....3-29
Figure 3-8 Environmental Justice Census Block Groups Intersecting the General Study Area.....3-35
Figure 4-1 BOS Procedure Corridor Blocks.....4-9
Figure 4-2 BOS Procedure Corridor Blocks and Radar Flight Tracks.....4-11
Figure 4-3 Area of Potential Effects and Departure Radar Flight Tracks.....4-15
Figure 4-4 Area of Potential Effects and Arrival Radar Flight Tracks.....4-17
Figure 4-5 Proposed Alternative Noise Exposure at Population Centroids in the General Study Area.....4-25
Figure 4-6 Proposed Alternative Noise Exposure at Population Centroids in the Airport Environment.....4-27


**Appendices**


Appendix A Air Traffic Initial Environmental Review (IER) for Boston Logan Airport Runway 4 Left Publicly Available Area Navigation GPS Instrument Approach Procedure (RWY 4L RNAV GPS IAP)
Appendix B Noise Modeling Technical Report
Appendix C Non-Aviation Anticipated Projects within the General Study Area Under Consideration for Cumulative Impacts
Appendix D State-Listed Threatened, Endangered, and Special Concern Species
Appendix E Correspondence Related to the Environmental Assessment
Appendix F List of Local Stakeholders and Agencies Informed about the Proposed Action
Appendix G List of Section 106 Properties Identified in the General Study Area
Appendix H List of Section 4(f) Properties Identified in the General Study Area
Appendix I Comments and Comment Responses Received After Publication of the Draft Environmental Assessment

# Acronyms

| | |
|---|---|
| **°F** | Fahrenheit |
| **1MA5** | Unnamed Southborough Airfield |
| **1B9** | Mansfield Municipal Airport |
| **28M** | Cranland Airport |
| **AAR** | Airport Arrival Rate |
| **ACK** | Nantucket Airport |
| **AEDT** | Aviation Environmental Design Tool |
| **AFE** | Above Field Elevation |
| **AGL** | Above Ground Level |
| **APE** | Area of Potential Effects |
| **ASDE** | Airport Surface Detection Equipment |
| **ATAP** | ASDE-X Taxiway Arrival Prediction |
| **ATC** | Air Traffic Control |
| **ATCT** | Air Traffic Control Tower |
| **BOS** | Boston Logan International Airport |
| **CAA** | Clean Air Act |
| **CATEX** | Categorical Exclusion |
| **CEQ** | Council on Environmental Quality |
| **$CH_4$** | Methane |
| **CO** | Carbon Monoxide |
| **$CO_2$** | Carbon Dioxide |
| **$CO_2e$** | Carbon Dioxide Equivalents |
| **DA** | Decision Altitude |
| **Db** | Decibel |
| **DNL** | Day-Night Average Sound Level |
| **DOD** | Department of Defense |
| **DOT** | Department of Transportation |
| **EA** | Environmental Assessment |
| **EJ** | Environmental Justice |
| **EPA** | Environmental Protection Agency |
| **FAA** | Federal Aviation Administration |
| **IAF** | Initial Approach Fix |
| **IAP** | Instrument Approach Procedure |
| **IER** | Initial Environmental Review |
| **ILS** | Instrument Landing System |
| **IMC** | Instrument Meteorological Conditions |
| **INM** | Integrated Noise Model |
| **IPaC** | Information for Planning and Consultation |
| **FAF** | Final Approach Fix |
| **FICON** | Federal Interagency Committee on Noise |
| **FICUN** | Federal Interagency Committee on Urban Noise |
| **FMS** | Flight Management System |
| **GHG** | Greenhouse Gas |
| **GHG** | Marshfield Municipal Airport – George Harlow Field |
| **GPA** | Glide Path Angle |
| **GPS** | Global Positioning System |
| **GSA** | General Study Area |
| **HFC** | Hydrofluorocarbons |
| **HHS** | Department of Health and Human Services |
| **HUD** | Housing and Urban Development |
| **HYA** | Barnstable Airport |
| **LOC** | Localizer |
| **LNAV** | Lateral Navigation |

| | |
|---|---|
| **LPV** | Localizer Performance with Vertical Guidance |
| **MA6** | Monponsett Pond Seaplane Base |
| **MA63** | Sherman-Private Airport |
| **MA64** | Pheasant Field Airport |
| **MA70** | Sudbury Airport |
| **MassGIS** | Bureau of Geographic Information for the state of Massachusetts |
| **Massport** | Massachusetts Port Authority |
| **MBTA** | Massachusetts Bay Transportation Authority |
| **MBTA** | Migratory Bird Treaty Act |
| **MCAC** | Massachusetts Community Advisory Community |
| **MDA** | Minimum Descent Altitude |
| **MESA** | Massachusetts Endangered Species Act |
| **MHC** | Massachusetts Historical Commission |
| **MIT** | Massachusetts Institute of Technology |
| **MOU** | Memorandum of Understanding |
| **MSL** | Mean Sea Level |
| **MVY** | Martha's Vineyard Airport |
| **NAA** | Nonattainment Areas |
| **NAAQS** | National Ambient Air Quality Standards |
| **NAS** | National Airspace System |
| **NEPA** | National Environmental Policy Act |
| **NHPA** | National Historic Preservation Act |
| **NM** | Nautical Mile |
| **NRHP** | National Register of Historic Places |
| **$NO_x$** | Oxides of Nitrogen |
| **OpsNet** | Operations and Performance Data |
| **OTR** | Ozone Transport Region |
| **OWD** | Norwood Memorial Airport |
| **$O_3$** | Ozone |
| **PBN** | Performance Based Navigation |
| **Pb** | Lead |
| **PFC** | Perfluorocarbons |
| **$PM_{2.5}$** | Particulate Matter Less Than or Equal to 2.5 Microns in Diameter |
| **$PM_{10}$** | Particulate Matter Less Than or Equal to 10 Microns in Diameter |
| **RNAV** | Area Navigation |
| **RNP** | Required Navigation Performance |
| **RWY** | Runway |
| **SIP** | State Implementation Plan |
| **$SF_6$** | Sulfur Hexafluoride |
| **$SO_x$** | Oxides of Sulfur |
| **$SO_2$** | Sulfur Dioxide |
| **SOIA** | Simultaneous Offset Instrument Approach |
| **TARGETS** | Terminal Area Route Generation Evaluation and Traffic |
| **TRACON** | Simulator Terminal Radar Approach Control Facility |
| **USFWS** | United States Fish and Wildlife Service |
| **VA** | Veterans Administration |
| **VMC** | Visual Meteorological Conditions |
| **VNAV** | Vertical Navigation |
| **VOCs** | Volatile Organic Compounds |
| **WAAS** | Wide Area Augmentation System |

# CHAPTER 1
# Project Background and Purpose and Need for the Proposed Action

## 1.1 Introduction

The Federal Aviation Administration (FAA) has prepared this Final Environmental Assessment (EA) to identify the potential environmental effects associated with an FAA Proposed Action to implement a new Instrument Approach Procedure (IAP) to Runway 4L at Boston Logan International Airport (the Airport). This new IAP, the GPS-enabled area navigation for Runway 4L (RNAV [GPS] RWY 4L) procedure, will provide enhanced safety for aircraft approaching Runway 4L as well as the ability for the Airport to be operated more efficiently under poor weather conditions.

Federal actions, such as implementation of new arrival procedures with the potential to cause environmental impacts, must comply with the National Environmental Policy Act (NEPA) of 1969 and other relevant special purpose environmental laws. Requirements for considering environmental impacts of FAA actions are found in FAA Order 1050.1F, Environmental Impacts: Policies and Procedures, which are based on the Council on Environmental Quality (CEQ) regulations for implementing NEPA at Title 40 of the Code of Federal Regulations Parts 1500-1508 (40 CFR 1500-1508).[1]

In March 2016, the FAA completed a comprehensive Initial Environmental Review (IER) for the permanent implementation of a RNAV GPS IAP to Runway 4L at the Airport.[2] The IER concluded that the proposed procedure qualified for the categorical exclusion (CATEX) found in FAA Order 1050.1F, paragraph 5-6.5.g, entitled, "Establishment of Global Positioning System (GPS), Flight Management System (FMS), Area Navigation/Required Navigation Performance (RNAV/RNP) or essentially similar systems that use overlay of existing flight tracks."[3] Additionally, the IER found that extraordinary circumstances as defined in FAA Order 1050.1F do not exist.

Nevertheless, in response to public input received from the community, local, state, and federal elected officials, the FAA, in July 2016, elected to conduct an EA to further study the procedure. Due to budgetary constraints and other exigent circumstances, however,

[1] As permitted by 40 CFR 1506.13, the NEPA review documented in the Final EA was conducted under the regulations at 40 CFR parts 1500-1508 in effect when the NEPA process began, which preceded the updated regulations promulgated on July 16, 2020 and effective to any NEPA process begun after September 14, 2020.

[2] The March 2016 IER can be found in Appendix A of this document.

[3] The proposed RWY 4L RNAV procedure also qualified for the FAA Order 1050.1F, paragraph 5-6.5, q CATEX.

this effort was delayed. In late 2018/early 2019, the FAA ultimately acquired funding for a contractor to assist in analyzing the potential environmental impacts and in documenting the analyses through this EA. This effort eventually began in October 2019 and the present EA is being prepared using the format and processes defined in FAA Order 1050.1F, Section 6-2.

The format of this EA is as follows: Chapter 1 provides information on the project background and describes the purpose and need for the Proposed Action. Chapter 2 presents the alternatives for the Proposed Action. Chapter 3 and Chapter 4 provide full disclosure of the affected environment and environmental consequences, respectively, that are associated with implementation of the Proposed Action. **Appendix A** contains the IER on the RWY 4L RNAV GPS IAP, **Appendix B** provides a technical summary of the noise modeling and **Appendix C** shows the non-aviation anticipated projects within the General Study Area (GSA) for consideration of cumulative impacts. **Appendix D** provides a table of state-listed threatened, endangered, and special concern species and **Appendix E** provides copies of relevant communication with the public on the development of the procedure. **Appendix F** contains a list of local stakeholders and their associated agencies (where applicable) who were informed about the Draft EA. Finally, the listings of historic properties and parks in the GSA are provided in **Appendices G and H,** respectively.

## 1.2 Purpose and Need for the Proposed Action

The FAA's continuing mission is to provide the safest, most efficient aerospace system in the world. The purpose of the Proposed Action is to improve the safety and enhance the efficiency of the National Airspace System (NAS) by establishing and implementing an RNAV (GPS) IAP to Runway 4L at the Airport.

The Proposed Action is needed because currently there is no IAP of any kind available for approaches to Runway 4L. As such, aircraft arriving to Runway 4L lack vertical and lateral guidance during the approach phase of flight. Among large airports in the United States, like Boston Logan International Airport, it is rare to have an arrival runway for commercial traffic that does not have an IAP with vertical and lateral electronic guidance. As pilots do not have instrument references allowing electronic guidance of the flight, they must "hand-fly" their aircraft when approaching Runway 4L, and can only do so in good weather, known as Visual Meteorological Conditions (VMC). This creates additional cockpit workload during a critical phase of flight (approach to landing). Further, the lack of an IAP limits the operational flexibility of the Airport, particularly during poor weather when Runway 4L is not available for arrivals.

Consequently, during poor weather, known as Instrument Meteorological Conditions (IMC), the aircraft arrival rate (AAR) at the Airport is reduced which, in turn, causes delays further upstream in the NAS. Moreover, during extended periods of IMC, the arrival delays to the Airport multiply as the delayed AAR cannot support the scheduled arrivals. This delayed arrival situation can also cause flight arrival times to be pushed back later into the nighttime hours or possibly result in cancelling flights.

Additionally, the implementation of the Proposed Action would serve a secondary safety benefit by largely supplanting the need for small, maneuverable aircraft to fly a visual approach to Runway 4L after conducting an initial ILS approach to Runway 15R. This procedure, primarily used in marginal VMC, is relatively challenging and requires significant maneuvering at low altitude, followed by a short final to Runway 4L. Aircraft flying this procedure must keep the runway in sight at all times, as well as maintain visual separation with any aircraft landing on Runway 4R. The high workload required of this procedure has resulted in multiple runway incursions and other incidents in recent years. Additional information about this procedure and associated runway incursions and safety incidents is contained in **Chapter 2** of this EA.

The purpose of the Proposed Action is to address these needs by implementing an RNAV (GPS) IAP to Runway 4L at the Airport. The Proposed Action will allow for a stabilized approach with vertical and lateral guidance. This will reduce pilot workload and provide an approach for aircraft to land on Runway 4L in IMC, which will reduce delays at the Airport and upstream throughout the NAS. The additional IAP for aircraft approaching the Airport in IMC during the Northeast configuration is anticipated to increase operational efficiency to a degree that would correspond to an additional 255 net annual arrivals based on an expected reduction in the number of canceled operations. While the Proposed Action will usually only be assigned to landing aircraft during IMC, it, like other published arrival procedures at the Airport, will also be available for flight crews to use on an advisory basis at their discretion when cleared for a visual approach no later than 5 miles from the runway.

Overall, the Proposed Action will create an IAP that meets the criteria of enhancing both safety and efficiency within the NAS. The implementation of the RNAV (GPS) RWY 4L procedure where no instrument procedure currently exists will improve safety by providing pilots with a stabilized approach and enabling Air Traffic Control (ATC) to more precisely monitor each aircraft both vertically and laterally along the arrival track. The implementation of this procedure will also create efficiency benefits for the Airport in IMC by decreasing arrival delays.

**THIS PAGE INTENTIONALLY LEFT BLANK**

# CHAPTER 2
# Alternatives

This section describes the Proposed Action and Alternatives, discusses the methodology used to identify alternatives that meet the Purpose and Need, and presents alternatives that were considered, but did not meet the Purpose and Need and therefore were not carried forward for analysis. FAA Order 1050.1F requires a discussion of alternatives in an EA that the approving official will consider. FAA Order 1050.1F, Chapter 6, Section 6-2.1(d) states the following:

> *There is no requirement for a specific number of alternatives or a specific range of alternatives to be included in an EA. An EA may limit the range of alternatives to the proposed action and no action when there are no unresolved conflicts concerning alternative uses of available resources. Alternatives are to be considered to the degree commensurate with the nature of the proposed action and agency experience with the environmental issues involved. Generally, the greater the degree of impacts, the wider the range of alternatives that should be considered. The preferred alternative, if one has been identified, should be indicated. For alternatives considered but eliminated from further study, the EA should briefly explain why these were eliminated.*

## 2.1 Existing Conditions (No Action Alternative)

Boston Logan International Airport (the Airport) is a large commercial service airport in Massachusetts, with more than 20 million enplanements and approximately 427,000 aircraft movements in 2019.[4] It is the primary passenger airport for southern New England as well as the region's busiest passenger service airport. Of the six runways available at the Airport, Runway 4L is the only runway that typically handles commercial aircraft arrivals but does not have an IAP available to assist landings. An IAP is a series of predetermined maneuvers that facilitate the orderly transfer of an aircraft under Instrument Flight Rules (IFR) from the beginning of the initial approach to a landing or to a point from which a landing may be made visually. IFR are rules and regulations established by the FAA to govern flight under conditions in which flight by outside visual reference is not safe. When such conditions are present, these are known as IMC. IFR flight depends upon flying by reference using instruments in the flight deck, and navigation is accomplished by reference to electronic signals.

Currently, while operating in VMC, aircraft approaching Runway 4L to land are expected to maintain visual separation from other traffic at all times. As these aircraft presently lack electronic

[4] Boston-Logan International Airport Monthly Airport Traffic Summary – December 2019, http://www.massport.com/media/3927/1219-avstats-airport-traffic-summary.pdf

vertical and lateral guidance to the runway, pilots must “hand-fly” the aircraft and visually judge aircraft altitude and course alignment when arriving Runway 4L, leading to additional cockpit workload during a critical phase of flight. Furthermore, since the runway is not available during periods of IMC, operational flexibility and runway capacity are significantly limited during these times. During periods of significant delay, flights can often land much later than originally scheduled, potentially causing noise impacts to communities during late-night hours. Cancelling flights during periods of significant delay is not uncommon.

Presently, arrivals to Runway 4L primarily take place in VMC or marginal VMC (when the ceiling is 1,000 to 3,000 feet above field elevation (AFE), and/or visibility is three to five nautical miles (NM)) when the Airport is in the Northeast configuration--illustrated in **Figure 2-1**. The Northeast configuration consists of departures using Runways 4L, 4R, and 9, and arrivals using Runways 4L and 4R. As shown in **Figure 2-1**, Runways 4L and 4R are oriented in the northeast direction while Runway 9 is oriented to the east. When the Airport is in the Northeast configuration, Runways 4R and 4L are designated as the primary and secondary arrival runways, respectively. Runway 4L is only used in times of heavy demand for Runway 4R, and aircraft are usually only assigned to Runway 4L when the final approach queue for Runway 4R extends beyond 10 NM from the Airport.

Runway 4L is considered the secondary arrival runway for a variety of reasons;

- It does not have an instrument approach associated with it.
- In order to allow aircraft to have time to taxi across the approach area of Runway 4L to get to Runway 9 and Runway 4R for departures, Runway 4L arrivals require an expanded arrival separation interval of four to five miles between each aircraft, which contributes to a longer runway occupancy time compared to Runway 4R, which can use standard separation. The expanded interval is also necessary to facilitate Runway 4L departures.
- The layout of the taxiway network associated with Runway 4L necessitates that aircraft must slow to a near-stop in order to clear the runway. This also contributes to an increased runway occupancy time.

Due to the operational constraints associated with arrivals on Runway 4L, it is expected to remain the secondary runway in any future Northeast configuration scenarios, regardless of the presence of additional procedures to the runway.

### 2.1.1 Existing Situations for Use of Runway 4L

The existing use of Runway 4L is effectively described by the following three operational scenarios:

*Visual 4L Arrivals*

When the Airport is in the Northeast configuration and operating in VMC, Runway 4L arrivals are generally vectored to a position southwest of the Airport and west of the Instrument Landing System (ILS) localizer straight-in approach to Runway 4R. Controllers instruct pilots of Runway 4L arrivals to report when they can both visually locate traffic closer to the Airport that is on approach to Runway 4R, and when they have Runway 4L in sight. Once both these conditions

are met, the controller has received the report and the pilot conducting the approach to Runway 4L confirms they are maintaining visual separation from the aircraft landing runway 4R, the controller will then issue a clearance to execute a visual approach to Runway 4L. After the clearance is issued, it continues to be the responsibility of the pilot conducting the approach to maintain visual separation from other aircraft while safely completing the approach to Runway 4L.

Below is an example of what the communications between an arriving aircraft ('Bostonian 123') and ATC for a visual Runway 4L approach might entail:

> *TRACON: Bostonian 123 fly heading 070, report Runway 4L in sight. Caution Bostonian 456, an Airbus A321 on short final to Runway 4R at your 2 o'clock and four and one-half miles.*
>
> *Bostonian 123: Heading 070 for Bostonian 123 and we have the company A321 in sight.*
>
> *TRACON: Bostonian 123 maintain visual separation from the Airbus A321.*
>
> *Bostonian 123: Wilco.*
>
> *Bostonian 123 (upon visual identification of Runway 4L): Bostonian 123 has Runway 4L in sight.*
>
> *TRACON: Roger Bostonian 123 you are cleared for the visual approach to Runway 4L. Maintain visual separation from traffic landing Runway 4R.*

**THIS PAGE INTENTIONALLY LEFT BLANK**




SOURCE: Massport, 2020, http://www.massport.com/logan-airport/about-logan/noise-abatement/how-logan-operates/

Boston Logan RNAV (GPS) RWY 4L EA

**Figure 2-1**
Northeast Flow Operating Configuration

**THIS PAGE INTENTIONALLY LEFT BLANK**

*Visual Change of Runway from ILS Runway 4R to Runway 4L on Final Approach*

While the vast majority of aircraft landing on Runway 4L perform a visual approach, there are two additional maneuvers used to land aircraft on Runway 4L after initially following approach procedures to other runways – a visual change of runway maneuver and a visual transition to Runway 4L after conducting an IAP to Runway 15. The latter procedure is limited to small, maneuverable aircraft. The visual change of runway maneuver allows the controller to approve an aircraft to land on an adjacent parallel runway instead of its initially designated runway. The visual change of runway maneuver to land on Runway 4L involves aircraft arriving from the south in VMC or marginal VMC. Aircraft that will ultimately arrive on Runway 4L will begin following the ILS straight-in approach procedure to Runway 4R at about 15 NM from the Airport. An ILS is a type of IAP that uses ground-based equipment to provide precision vertical and lateral guidance to arriving aircraft and is used in this case to align arriving aircraft with the compass heading shared by Runway 4L and Runway 4R. When an arriving aircraft is approximately five NM from the Airport, the controller may issue a clearance to execute a runway change to land on Runway 4L if the Airport and other traffic are visible to the pilot.

It is important to note that the use of the visual change of runway maneuver to Runway 4L does not change the Airport's arrival rate. All aircraft using this approach are considered to be approaching Runway 4R for ATC separation purposes and are treated as a single arrival stream. Generally, an aircraft will only change runways to land on Runway 4L if an operational constraint to using Runway 4R exists. Examples of potential operational constraints that could result in the runway change maneuver to Runway 4L being used include the clearance of departures from Runway 4R or a tall vessel passing through Boston Harbor and temporarily obstructing the Runway 4R approach path.

*Visual Approach to Runway 4L after conducting ILS RWY 15R approach in visual conditions*

During periods of marginal VMC, pilots are not able to clearly see the airport environment and often utilize IAPs to assist with the approach to the airport. In cases where a suitable IAP does not exist for the preferred landing runway, pilots are able to utilize an IAP approaching a different runway before transitioning to a visual approach to land on the preferred runway. When traffic and weather (VMC or marginal VMC) conditions dictate, small, maneuverable Category A or Category B aircraft (limited to approach speeds of 120 knots or below) can follow the ILS straight-in approach to Runway 15R until descent below the cloud ceiling. Once the aircraft is below the cloud ceiling and has the Airport in sight, the pilot can execute a circling maneuver to the south to land on Runway 4L. This maneuver consists of the aircraft remaining clear of clouds (and with the Airport in sight at all times), then maneuvering to a visual landing on Runway 4L. Pilots are responsible for maintaining visual separation from other traffic (including traffic landing Runway 4R) at all times when executing this maneuver. As this approach requires significant manual low-altitude maneuvering while maintaining visual separation from other traffic in busy airspace at an airport with multiple intersecting runways, it can be a challenging and potentially hazardous maneuver. Numerous safety-related incidents have occurred with aircraft flying this procedure, including some particularly notable recent incidents as described below:

- In October 2016, a DeHavilland Dash 8 passed directly over an Airbus A320 at low altitude while executing a go-around following an errant approach to Runway 4L's parallel Taxiway Bravo instead of the runway itself.
- In October 2019, a Cessna 414, after receiving clearance to execute a final approach to land Runway 4L, mistakenly lined up with Runway 9 instead, where another aircraft was preparing for takeoff. Once the pilot of the Cessna realized there was another aircraft on the runway, he executed a go-around at low altitude, overflying a third aircraft by an estimated 300 feet.
- In October 2019, a DeHavilland Dash 8, when flying the left downwind leg to Runway 4L after departing the ILS 15R approach course, extended the left downwind more than expected due to excessive airspeed on that leg. This resulted in ATC cancelling the approach clearance and instructing the aircraft to complete a go-around due to the imminent risk of an airspace incursion.

The demonstrated propensity for aircraft to mistakenly line up on another runway, or even a taxiway, when executing this approach is a major point of concern for ATC personnel at the Airport. Additionally, it is often difficult for ATC to visually tell when an aircraft is incorrectly lined up to approach a parallel runway or taxiway. Instead, they rely on a system known as Airport Surface Detection Equipment (ASDE). which helps alert controllers to potential runway conflicts by monitoring movement on runways and taxiways. The ASDE system has the capability to provide ASDE-X Taxiway Arrival Prediction (ATAP) alerts, which specifically alert controllers when an aircraft is incorrectly lining up with a taxiway.

The Airport does not currently have an ATAP implementation available for aircraft flying the visual approach to Runway 4L after flying the ILS RWY 15R procedure because the curved taxiway surfaces responsible for capturing aircraft on this procedure do not meet standard alerting parameters for ATAP optimization, which are defined as the longer of 20 seconds or 3,000 feet from the runway threshold. However, FAA National Airway Systems Engineering was able to optimize this curved region to provide the 20 second alert time capability, with a possible caveat being that the system was expected to generate additional "nuisance" alerts under this scenario.

To allow themselves to test the ATAP implementation along the curved region that would capture aircraft flying the visual approach to Runway 4L after flying the ILS RWY 15R, the Massachusetts Port Authority (Massport) recently requested a waiver for an ASDE upgrade that would give ATC personnel the ability to exercise good judgment when responding to ATAP alerts for arrivals flying this procedure instead of issuing mandatory go-around instructions. This ability for ATC personnel to eschew a mandatory go-around was seen as desirable to limit the potential effects of an excessive amount of nuisance alerts during the testing phase. However, this waiver has not been approved for the following reasons:

- An update to FAA Order JO 7110.65, effective June 17, 2021, specifically states that a controller must issue a go-around instruction when an arrival aircraft activates an ATAP alert to a taxiway. This updated order conflicts with the waiver request to not be required to issue go-around instructions in this situation. (It should be noted that ATC personnel were aware of the pending FAA Order update before June 2021 which allowed them to prepare the procedure to comply with the updated Order.)

- This procedure does not allow aircraft to be flown in such a way that satisfies strongly-encouraged FAA stabilized approach criteria.
- Incidents of aircraft attempting landing on the wrong runway or on a taxiway have increased across the NAS. In many of these cases, controllers have not been able to recognize these occurrences in a timely fashion.
- The AAR at the airport will not be significantly impacted, as this procedure is currently infrequently used, even when the airport is in marginal VMC conditions.

As a result, the visual approach to Runway 4L after conducting an ILS approach to Runway 15R will continue to be in use, but will not have an ASDE alert system in place for aircraft flying it, which means ATC personnel will not have a non-visual means of determining if an aircraft flying this procedure is incorrectly lined up to land on a taxiway. The ability to implement an alternative procedure that can handle the small, maneuverable aircraft that use this procedure would represent a safety benefit to the Airport.

Of the three described methods that pilots can currently follow to land on Runway 4L, this procedure is used far less frequently than other visual approaches to the runway.

### 2.1.2 Current Approach Procedures for Runway 4R

Since Runway 4L is only used concurrently with Runway 4R, any changes to the use of Runway 4L affect Runway 4R operations. Runway 4R is the primary arrival runway under the Northeast configuration and has two IAPs available for use: “ILS or LOC RWY 4R”, and the “RNAV (GPS) RWY 4R.” While there are subtle differences between these two procedures with respect to visibility and ceiling minimums and when they are available, both use the same fixes and produce similar tracks over the ground. A waypoint is a designated geographical location used for route definition or progress-reporting purposes and is defined in terms of latitude/longitude coordinates.

When utilizing these IAPs, aircraft approaching the Airport are vectored to the final approach course within the final approach controller’s airspace, to a point that is laterally separated from other aircraft, where a pilot can intercept the glideslope and make a stabilized approach to the runway. Usually, this results in aircraft intercepting the final approach course near waypoint WINNI, which serves as the Intermediate Fix (IF) for the two procedures. (However, depending on operational factors, the final approach controller will sometimes vector aircraft to the approach inside of WINNI, resulting in a shorter final approach.) From WINNI, aircraft will transition through the fix at or above 4,000 feet above mean sea level (MSL) at a magnetic course of 035 degrees. Aircraft then proceed down the final approach course, crossing over waypoint NABBO at or above 3,000 feet MSL. For the ILS RWY 4R and ILS or LOC RWY 4R procedures, aircraft will proceed to waypoint MILTT and intercept the ILS glideslope at 1,700 feet MSL. In the case of the RNAV (GPS) RWY 4R, aircraft will still proceed to cross MILTT at 1,700 feet MSL, but since this is a non-precision approach (which provides lateral, but not vertical flight path guidance), MILTT functions as a Final Approach Fix (FAF) for this procedure. Instead of intercepting the ILS glideslope at MILTT, aircraft performing the RNAV (GPS) RWY 4R approach will fly to the minimum descent altitude (MDA) or decision altitude (DA) before landing, depending on aircraft equipage.

Aircraft that are equipped for Localizer Performance with Vertical Guidance (LPV) or Lateral Navigation/Vertical Navigation (LNAV/VNAV) can fly to their respective DAs, while aircraft equipped only with LNAV must fly to the MDA instead. The effect of the different minimums on this procedure is that there can be slight differences in altitudes inside of the FAF for aircraft that are equipped with LPV or LNAV/VNAV when compared with aircraft equipped for LNAV only. Additional information on the differences between LPV and LNAV/VNAV systems is also available in **Section 2.2.2.3**. Approach plates showing graphical representations of these procedures are available in **Appendix A**.

# 2.2 Identification of Potential Alternatives

The FAA endeavored to identify reasonable alternatives to meet the Purpose and Need described in Chapter 1. A reasonable alternative is one that would accomplish the Purpose and Need for the Proposed Action while being a feasible action. The FAA has prioritized the implementation of NextGen and alternatives meriting consideration should emphasize safety and increased efficiency. Safety improvements associated with alternatives might include elements such as improved lateral and vertical guidance in VMC and the ability to use additional runways in IMC. Efficiency improvements could come from reducing arrival delays, potentially reducing the volume of delayed aircraft arriving during late-night and early-morning hours. Such efficiency benefits also lead to environmental benefits via less fuel burn and less aircraft noise during late-night and early-morning hours. Alternatives that involve procedures on other runways, other modes of transportation, use of other airports, or changes in airport use may have the potential to decrease air travel or shift traffic to other airports, but these alternatives do not meet the Purpose and Need for the Proposed Action.

### 2.2.1 FAA Proposed Action

The Proposed Action is the implementation of a publicly available (published) RNAV IAP to Runway 4L at the Airport. The proposed RNAV procedure will provide lateral and vertical guidance, enabling continuous descent to the runway and offering a more predictable, consistent, and stabilized approach path, thus improving safety. Based on coordination with FAA's air traffic personnel in charge of managing the BOS airspace, the proposed procedure is expected to be used in three specific situations, (1) when the Airport is experiencing IMC, (2) when the Airport is experiencing VMC and a flight is cleared for a visual approach to Runway 4L, and (3) when the Airport is experiencing VMC and a flight is cleared for the new procedure. Like all precision IAPs, the procedure will be available for advisory use and can be used at the discretion of the flight crew for lateral and vertical guidance during periods of VMC. Advisory use of the procedure is only available to flight crews when aircraft have been cleared for a visual approach to Runway 4L – prior to this point in the approach (no later than 5 miles from the runway threshold) crews must continue to follow ATC instructions as they do today. Generally, advisory use of the procedure would only occur within the final few miles of the approach, a point at which most aircraft have long been established on the approach path. Thus, the vast majority of aircraft, even those using the procedure for advisory purposes, are not expected to experience significant changes in flight paths after the implementation of the procedure.

Use cases associated with the FAA Proposed Action are described in more detail below:

**Case (1): IMC:** During IMC, an aircraft would be cleared by ATC for use of the RNAV (GPS) RWY 4L procedure beginning at the Initial Approach Fix (IAF) AAALL or the IF LVRON. Runway 4L and Runway 4R have a centerline separation of 1,500 feet, well below the threshold of 4,300 feet minimum separation between runways that is required to carry out dual simultaneous independent instrument approaches. Consequently, given that Runway 4L is the secondary runway when Runway 4R is in use, the RNAV (GPS) RWY 4L procedure must be flown as a dependent simultaneous approach with more complex separation requirements from aircraft flying the ILS RWY 4R approach.[5] Due to these factors, utilization of this case is expected to be limited to times when arrival traffic is heaviest.

**Case (2): VMC (when receiving a clearance for a visual approach to Runway 4L):** During VMC, an aircraft that is cleared for a visual approach to Runway 4L can utilize any available guidance on an advisory basis (i.e., without controller involvement) to improve safety and reduce fuel consumption. As the RNAV (GPS) RWY 4L approach will be the only IAP available for Runway 4L, it will be available for pilot use during VMC. Pilots will fly similar ground tracks as they presently do when flying visual approaches to Runway 4L (as ATC operations during VMC are not expected to change relative to current operations), but will have guidance available during the final straight-in flight segment.

**Case (3): VMC (when receiving a clearance for the RNAV (GPS) RWY 4L approach):** During VMC (or marginal VMC), an aircraft may be cleared by ATC for use of the RNAV (GPS) RWY 4L procedure at the IAP AAALL or the IF LVRON. Generally, this will be used by aircraft approaching from the south that presently utilize the Runway 4R ILS and execute a change of runway maneuver to land on Runway 4L when the Airport is in sight. Essentially, aircraft will use the approach the same way it is used in Case (1), the only differences being in ambient weather conditions. The proposed procedure includes two charted transitions, as well as two uncharted transitions requiring ATC radar vectors, as described below:

- NUNZO transition – aircraft arriving from the south transition into the approach procedure at the charted fix NUNZO and follow the charted procedure to the runway from that fix.
- WOONS transition – aircraft arriving from the southwest transition into the approach procedure at the charted fix WOONS and follow the charted procedure to the runway from that fix.
- Cape-area transition – aircraft arriving from Cape-area airports such as Nantucket (ACK), Martha's Vineyard (MVY) and Barnstable (HYA), as well as other points east and southeast, will approach the Airport from the southeast and transition into the procedure north of the IAF AAALL and south of the IF LVRON. It will then follow the charted procedure to the runway. This transition is not charted and requires radar vectors.
- Left-downwind transition – aircraft arriving from the west and north will fly a conventional left downwind leg to Runway 4L before making a base-to-final turn north of LVRON and transitioning into the procedure just south of MTAPN. This transition is not charted and requires radar vectors.

[5] FAA JO7110.308C, Appendix A

The proposed procedure is designated as an RNAV (GPS) IAP, which requires that an aircraft flying the procedure remain within one nautical mile of the procedure centerline 95% of the total flight time. It is estimated that an additional 255 annual arrivals will occur due to fewer cancellations once the RNAV 4L procedure is implemented, which combined with the 104 annual arrivals relocated from Runway 4R, are approximately 2.2% of all Runway 4L arrivals from the baseline timeframe (November 1, 2018 through October 31, 2019). For more information on the annual arrival estimate, please refer to **Section 4.6.6** and **Section B.3** of **Appendix B**. As the procedure will not be restricted operationally and will be available any time the Airport is in the Northeast configuration, actual use by aircraft already arriving on Runway 4L could occur. A notional level of advisory use of the proposed procedure by aircraft approaching Runway 4L is not able to be accurately captured via modeling because aircraft using precision arrival procedures on an advisory basis usually only do so on short final, a point in the approach in which all aircraft approaching a runway generally fly very similar tracks over the ground. Prior to this point, aircraft are usually being vectored by ATC and fly more dispersed tracks over the ground as a result. Pilots may load the procedure up to track their location and relationship to the runway at any time, but cannot utilize the procedure (e.g. fly the line) for advisory purposes prior to receiving approach clearance from ATC.

Outside of the 359 additional annual arrivals utilizing the RNAV (GPS) RWY 4L procedure, estimates of runway use assume that the baseline level of traffic is operationally and meteorologically representative of future years. These represent the only additional arrivals modeled in the Proposed Action. However, as explained in **Section 4.6.7**, and in response to concerns from the public, the FAA also conducted a sensitivity analysis which assumed a scenario where all arriving traffic to Runway 4L would fly the procedure (including all transitions). The proposed RNAV (GPS) RWY 4L procedure is illustrated in **Figure 2-2** and **Figure 2-3**.

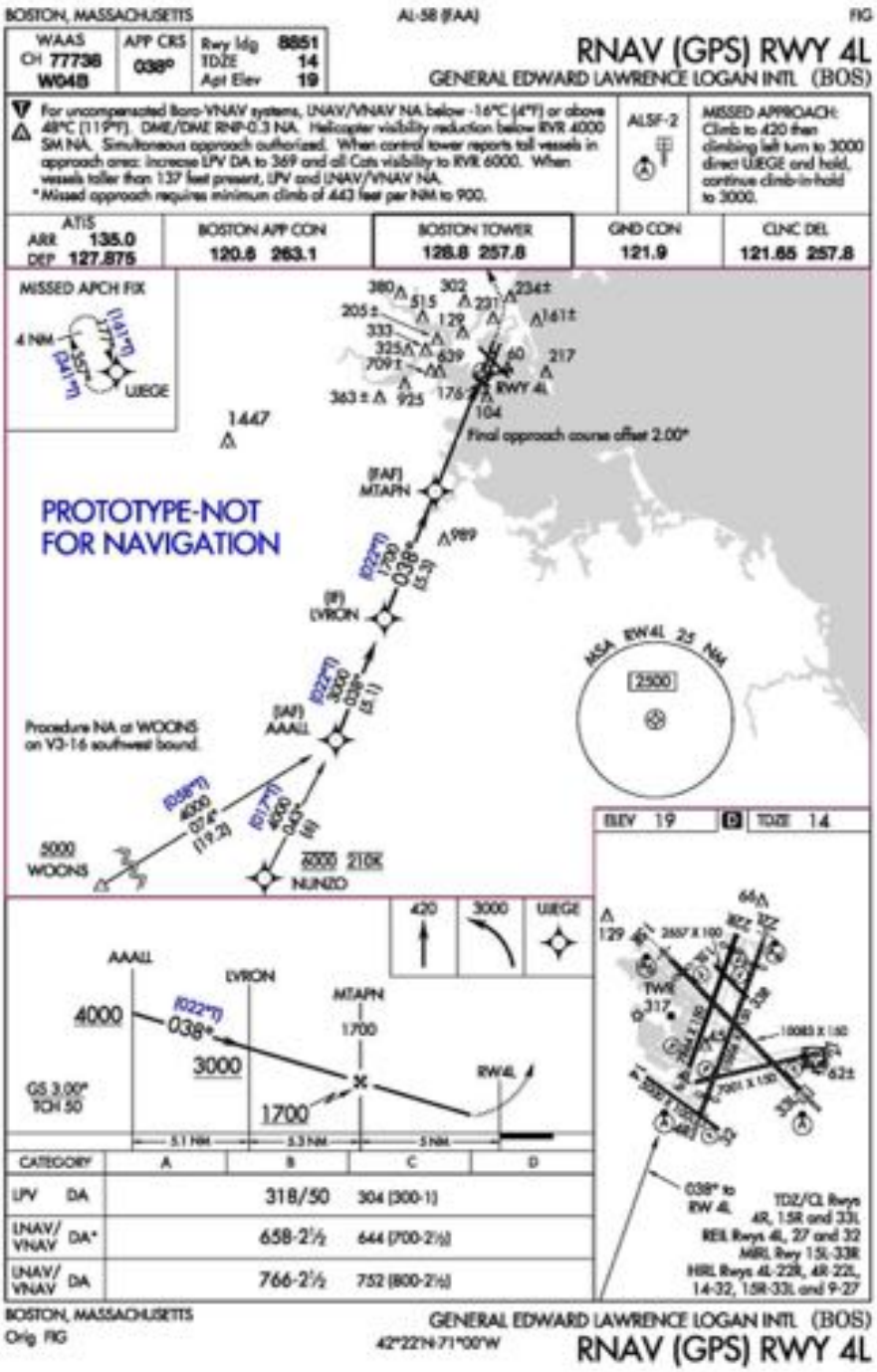


**FIGURE 2-2 – RNAV (GPS) RWY 4L APPROACH PLATE**

**THIS PAGE INTENTIONALLY LEFT BLANK**

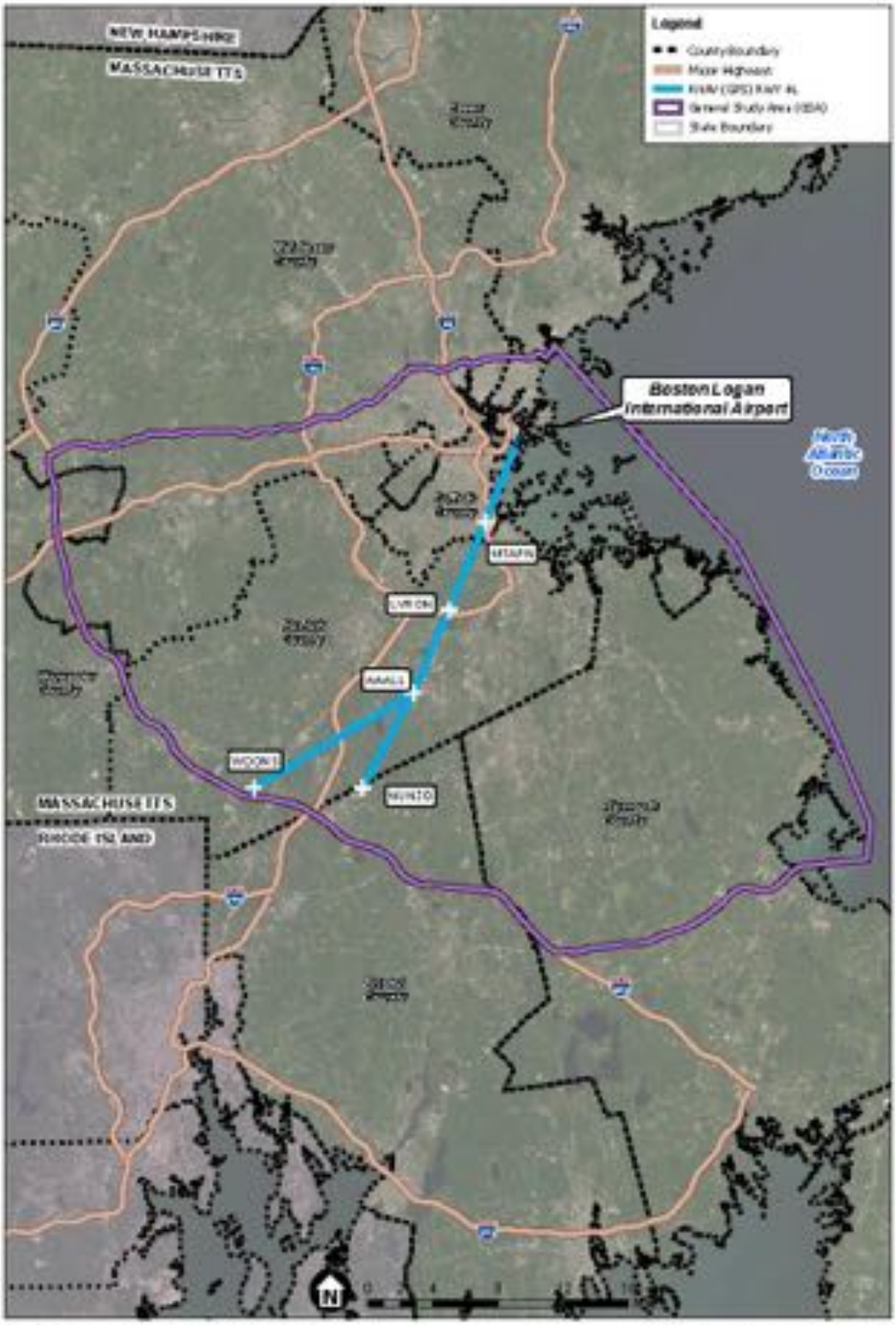


SOURCE: Esri, Prepared by Jacobsen Daniels, 2020

Boston Logan RNAV (GPS) RWY 4L EA

**Figure 2-3**
RNAV (GPS) RWY 4L Procedure

**THIS PAGE INTENTIONALLY LEFT BLANK**

### 2.2.2 Alternatives Considered but Eliminated from Further Study

#### 2.2.2.1 Memorandum of Understanding between FAA and Massport

In September 2016, the FAA and Massport signed a Memorandum of Understanding (MOU) detailing how they will work together to address aviation noise from flights at the Airport. The agencies agreed that Massport is responsible for recommending flight procedure changes to the FAA. Massport engages with the Massachusetts Community Advisory Committee (MCAC) to coordinate recommendations. These efforts produced two sets of recommendations for implementation of revised procedures, known as the Block 1 and Block 2 recommendations. Procedures associated with Block 1 were characterized by clear predicted noise benefits, limited operational and technical barriers, and a lack of adverse environmental justice impacts. Procedures associated with Block 2 exhibit greater complexity due to potential operational barriers, technical barriers, or environmental justice impacts.

Block 1 technical recommendations were released by Massport and the Massachusetts Institute of Technology (MIT) in December 2017.[6] A subset of these recommendations were deemed to be preliminarily feasible, but had not been validated or flight checked by the FAA at the time of the publishing of this EA. It is also important to note that since meeting the Purpose and Need involves obtaining safety and efficiency gains associated with implementing lateral and vertical guidance for traffic landing on Runway 4L at the Airport, the Block 1 technical recommendations do not meet the Purpose and Need for this EA. The Block 2 technical recommendations were discussed with MCAC in September 2020 and then fully released to the public in June 2021. The Block 2 procedure recommendations recommend approach procedure changes into Runways 22L and 4R and departure procedure changes out of Runways 22L, 22R, 27, and 33L. The Purpose and Need of this project concerns improving approach procedures into Runway 4L, which is outside the scope of the Block 2 Recommendations and there the Block 2 procedure recommendations do not meet the Purpose and Need. Because this alternative would not meet the Purpose and Need, it was determined not to be reasonable and eliminated from further study.

#### 2.2.2.2 Install an Instrument Landing System for Runway 4L

Although the fundamental objective of the Proposed Action is to improve safety and reduce delays through implementation of an RNAV (GPS) procedure and to bring the Runway 4L approach procedures into conformance with national policy, multiple alternatives were considered and evaluated to determine feasibility. An early alternative considered was the installation of an ILS for Runway 4L. An ILS is a very common method of providing precision lateral and vertical guidance to landing aircraft and is extremely reliable and well understood. However, the land upon which an ILS would have to be installed is expensive, would involve the purchase of approximately 25 to 30 residential units and lots, and would require the closing of a portion of a local street. Additionally, construction, testing, and implementation of the ILS itself are activities that carry additional costs and complexities. As such, this alternative was eliminated early in the evaluation process as unreasonable.[7]

[6] The Report summarizing the Block 1 Technical Recommendations can be found at https://dspace.mit.edu/bitstream/handle/1721.1/114038/Jensen%20et%20al_Block_1%20Report.pdf?sequence=1

[7] Air Traffic Initial Environmental Review, RWY 4L RNAV (GPS) IAP, Federal Aviation Administration, March 2016.

#### 2.2.2.3 RNAV (GPS) RWY 4L Alternative Designs

After the elimination of the ILS option, focus turned to an RNAV (GPS) procedure, which was the only realistic option for a procedure type that would be able to provide the necessary level of precision to facilitate safe, efficient, simultaneous dependent approaches to Runway 4L and Runway 4R. With respect to the design of the RNAV (GPS) RWY 4L IAP, alternatives considered for an RNAV (GPS) RWY 4L IAP must adhere to two requirements:

(1) Mitigation of wake encounters pursuant to FAA Order 7110.308C – *Simultaneous Dependent Approaches to Closely Spaced Parallel Runways* due to the proximity of Runway 4R approaches.
(2) Conformance with Performance Based Navigation (PBN) design parameters established by FAA Order 8260.58A – *United States Standard for Performance Based Navigation (PBN) Instrument Procedure Design* – Including Change 1 and 2.

Accordingly, the implementation of an RNAV (GPS) IAP for Runway 4L requires consideration of the following[8]:

- A survey of obstacles along the approach path
- Ensuring Runway 4L is properly marked for an IAP
- Selection of an appropriate approach course relative to Runway 4R
- Selection of an appropriate glide path angle (GPA), DA, and minimum visibility for the IAP
- Coordination with both Boston Terminal Radar Approach Control Facility (TRACON) and Airport Air Traffic Control Tower (ATCT) personnel

As described in **Section 2.2.1**, the RNAV (GPS) RWY 4L IAP will be flown as a simultaneous offset instrument approach (SOIA) in conjunction with aircraft flying the ILS RWY 4R due to the lack of horizontal separation between the two runways as well as the designation of Runway 4R as the primary runway when the Airport is in the Northeast configuration. A major concern when running dual simultaneous approaches to runways that do not have at least 4,300 feet of separation between runway centerlines is the propensity for wake turbulence encounters. Wake turbulence involves atmospheric disturbances that form behind an aircraft as it moves through the air. Other aircraft encountering these disturbances can experience significant turbulence and, in some cases, loss of control. While loss of control is usually a recoverable event at high altitudes, a wake turbulence encounter at low altitudes can be extremely hazardous for any aircraft and could potentially result in an accident.

In order to mitigate wake encounters associated with operations approaching Runway 4R, three methods may be employed:

[8] Air Traffic Initial Environmental Review, RWY 4L RNAV (GPS) IAP, Federal Aviation Administration, March 2016.

(1) Arrival operations on the two runways should be dependent with aircraft grouped in leader-trailer pairs with the lead aircraft approaching Runway 4R and the trailing aircraft approaching Runway 4L. In this situation, limiting the size and weight of the lead aircraft of the pair would also limit the magnitude of the wake potentially encountered by the trailing aircraft. Analysis of this wake mitigation measure indicated additional mitigation measures would need to be implemented. See **Figure 2-4** for an example of dependent runway operations.
(2) Ensuring the glide path of the trailing aircraft on Runway 4L is higher than that of the leading aircraft on Runway 4R could reduce the magnitude of wake encountered.
(3) Ensuring adequate separation between the flight tracks traveled over the ground by the leading and trailing aircraft would also mitigate the impact of wake encounters.

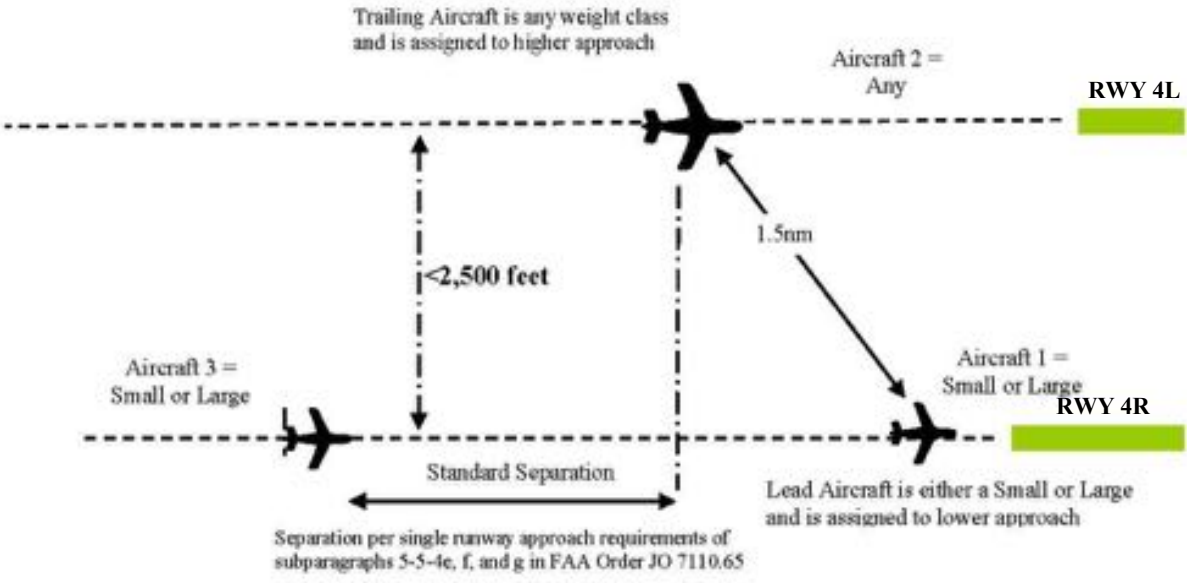


**FIGURE 2-4 – EXAMPLE OF STAGGERED DEPENDENT PARALLEL RUNWAY OPERATIONS**

For RNAV (GPS) procedures that offer both horizontal and vertical guidance, two approach types are offered – LPV and LNAV/VNAV. LPV approaches use the Wide Area Augmentation System (WAAS) to provide sensitivities very similar to that of a Category 1 ILS. LNAV/VNAV approaches utilize an internally generated glideslope based on either WAAS or a barometric VNAV system. Generally, an LPV approach will have a lower DA than an LNAV/VNAV approach due to the greater precision offered by WAAS lateral and vertical guidance.

To ensure the GPA of the leading aircraft on Runway 4R would be lower than that of the trailing aircraft on Runway 4L, consideration was given to lowering the established GPA for Runway 4R as well as raising the Runway 4L glideslope. A modeled alternative lowering the Runway 4R GPA was found to result in a reduction of the landing distance available and determined to be infeasible. Conversely, alternatives raising the Runway 4L GPA were found to result in fewer wake encounters experienced by aircraft executing LPV approaches when compared with wake encounters experienced by aircraft approaching Runway 4R with standard in-trail separation.

For aircraft on Runway 4L executing LNAV/VNAV approaches, the wake encounters experienced varied according to outside temperature. Aircraft traveling in temperatures that vary from the

International Standard Atmosphere value of 59 degrees Fahrenheit (°F) fly either slightly lower or higher GPAs than indicated by aircraft altimeters due to the manner in which atmospheric physics and barometric altimeters interact. Temperatures lower than 59°F result in altimeter readings slightly lower than the actual glide path, while warmer temperatures result in altimeter readings higher than the actual glide path being flown. Accordingly, cooler temperatures resulted in lower GPAs flown on approach to Runway 4L and an increase in wake encounters experienced, and warmer temperatures resulted in higher GPAs flown and a decrease in wake encounters experienced.

In order to address variation in the effects of wake encounters associated with temperature on aircraft using the LNAV/VNAV procedure, four alternatives were evaluated, three of which were rejected from further consideration. The rejected alternatives were considered unsuitable due to accessibility, safety, and complexity reasons. The idea of limiting the RNAV (GPS) RWY 4L IAP to an LPV-only approach was eliminated from consideration as many aircraft are not equipped with WAAS and are limited to flying GPS approaches in LNAV/VNAV mode, limiting the usability of an LPV-only procedure. The other two alternatives, which both centered on modifying the GPA to be generally steeper than the standard 3.1° were not accepted by pilots and controllers. For pilots, a steeper GPA results in higher descent rates on approach, which erodes safety margin by decreasing the time that pilots have to react to unexpected circumstances on approach. Controllers viewed publishing multiple GPAs as a complicated alternative to mitigate potential wake turbulence encounters. Additionally, no criteria exist to support multiple published GPAs based on air temperature. The accepted alternative of a standard 3.1° GPA combined with a 2.0 degree westward offset approach course was carried forward as part of the Proposed Action These four potential enhancements to the Proposed Action are summarized in **Table 2.2-1**.

**TABLE 2.2-1**
**ALTERNATIVES TO MITIGATE WAKE ENCOUNTERS DUE TO TEMPERATURE VARIATIONS**

| Alternative Description | Determination |
|---|---|
| Limit the Runway 4L RNAV (GPS) IAP to the LPV procedure. | • Several Airlines serving the Airport objected because their aircraft are not equipped for the LPV procedure.<br>**ELIMINATED** |
| Increase the Runway 4L GPA to a value larger than 3.1° reducing the wake encounter probability to an acceptable level at lower temperatures. | • Some pilots objected to such a steep GPA during warm temperatures as less safe (due to the associated increase in descent rate).<br>• FAA Order 8260.3C (2-6-1) states that the Category D (aircraft with approach speeds of 141 knots to 165 knots) aircraft 3.1° slope is the maximum allowable glide path angle.<br>**ELIMINATED** |
| Publish multiple GPAs based on the temperature (e.g., 3.4° GPA for 0ºF to 35ºF; 3.2° GPA for 36ºF to 72ºF; and 3.0° GPA for 73ºF to 105ºF). | • Controllers objected to this alternative as being complicated, thus more error-prone and a safety risk.<br>• There are no criteria established that would allow multiple approach descent angles to be published for an instrument approach predicated on air temperature.<br>• FAA Order 8260.3C (2-6-1) states that the Category D aircraft 3.1° slope is the maximum allowable GPA.<br>**ELIMINATED** |
| Combination of 3.1° GPA and 2.0° westward offset approach course, retaining LNAV/VNAV approach as an option | • Selected after investigating alternative offset angles<br>• Provides the required wake mitigation<br>• Is compliant with Order 8260.58 and was acceptable to controllers, pilots, and airlines<br>**CARRIED FORWARD** |

Source: Air Traffic Initial Environmental Review, RWY 4L RNAV (GPS) IAP, Federal Aviation Administration, March 2016.

#### 2.2.2.4 Enhance Arrival Rates on Alternative Runways

From a theoretical perspective, increased AAR on other IAP runways could reduce delays, but this would not meet the Purpose and Need because this action would not fundamentally increase safety. Rather, increasing AAR on other runways would have a neutral effect on safety at best (assuming sufficient capacity), and at worst a detrimental one as ATC must handle more aircraft in the same time and space. Furthermore, with the Airport in the Northeast configuration only Runway 4L and Runway 4R are used for arrivals under normal circumstance--the Airport would have to determine a method of utilizing Runway 9 and/or Runway 15R for a significant number of landings given that the AAR to Runway 4R cannot be further increased. Both of these options would involve the development of an entirely new operating configuration at the Airport. Neither of these options is operationally feasible, and FAA air traffic specialists have been unable to identify other specific enhancements that increase arrival rates that are compatible with existing

safety criteria. Thus, the idea of enhancing arrival rates on other runways is not a feasible alternative to meeting the Purpose and Need.

#### 2.2.2.5 Other Alternatives

In addition to the alternatives discussed above, other alternatives were suggested during the IER public comment period that took place from May 18 to June 30, 2015. Alternatives were suggested by various elected officials as well as members of the general public. The suggested alternatives received during the public comment period that were deemed reasonable generally fell into three categories, summarized in **Table 2.2-2**. Although the suggested alternatives were considered, all were found to be infeasible as none were consistent with FAA Order 8260.58 – *United States Standard for Performance Based Navigation (PBN) Instrument Procedure Design* – Including Change 1 and 2.

**TABLE 2.2-2**
**ALTERNATIVES RECEIVED DURING THE PUBLIC COMMENT PERIOD FOR THE IER**

| Recommended Alternative | Determination |
|---|---|
| Utilize a curved approach from Boston Harbor to Runway 4L to reduce overflight of homes. | Not feasible for safety reasons since this requires that Runway 4L arrival traffic cross through the paths of aircraft approaching Runway 4R along its extended centerline while using ILS guidance. Also requires significant low altitude maneuvering in busy airspace. |
| Utilize a 4° GPA. | Not permitted by Order 8260.58 governing design of RNAV approach procedures. Extremely steep GPAs cannot be flown with electronic guidance in most commercial aircraft, and are uncomfortable and potentially hazardous to fly manually, particularly in aircraft without a dedicated steep approach mode. |
| Aircraft approach the runway at different azimuth angles to reduce concentration of flight paths. | While the FAA is authorized to consider implementing procedures featuring multiple dispersal headings in some instances, a fanning approach to the runway would increase pilot workload and/or controller workload during a critical phase of flight in busy airspace, thus introducing a potential safety risk. As a result, this alternative does not meet the Purpose and Need of the action. |

Source: Air Traffic Initial Environmental Review, RWY 4L RNAV (GPS) IAP, Federal Aviation Administration, March 2016.

## 2.3 Alternatives Carried Forward for Detailed Evaluation

This section provides descriptions of the alternatives selected for analysis in the EA, including the No Action and Proposed Action Alternatives.

### 2.3.1 No Action Alternative (Maintain Current Operations)

The No Action Alternative would maintain the current suite of available procedures and would not result in the implementation of a new IAP for Runway 4L. As a result, the current general lack of availability of Runway 4L during IMC would remain, and all arrivals to Runway 4L would continue to operate without vertical or lateral guidance. Although it does not meet the Purpose and Need, the No Action Alternative is carried forward for further environmental analysis in accordance with Council on Environmental Quality (CEQ) regulations implementing NEPA.

### 2.3.2 FAA Proposed Action

As described in **Section 2.2.1**, the FAA developed an RNAV (GPS) arrival procedure to provide an IAP to Runway 4L and increase safety and efficiency at the Airport. This alternative, which was refined and technically evaluated to meet RNAV performance criteria and evaluated for noise impacts, has been carried forward for further environmental analysis.

Because all the other alternatives considered were determined to be unreasonable, the FAA has determined that the No Action and Proposed Action Alternatives represent a reasonable range of alternatives to be evaluated in this EA.

**THIS PAGE INTENTIONALLY LEFT BLANK**

# CHAPTER 3
# Affected Environment

This chapter describes the existing environmental conditions in those areas with potential to be affected by the Proposed Action. **Section 3.2** describes the General Study Area (GSA) delineated for purposes of identifying potential environmental impacts. **Section 3.3** lists those environmental resource categories unlikely to be affected by the Proposed Action. Lastly, **Section 3.4** describes the baseline conditions of the natural and human environment with potential to be impacted by the Proposed Action.

## 3.1 General Study Area

The GSA was delineated following a combination of physical and political geographic boundaries adhering to the general area in which aviation activities related to the proposed project could reasonably be anticipated to affect the surrounding environs. This area was determined using procedure flyability lines, flight corridors, and other indicators of potential overflights. The following sub-sections describe the setting and location where the Proposed Action could potentially have an impact. This GSA will be used as the area of potential impact for each of the impact categories in the report below with the lone exception being the historic resources analysis, which is discussed in detail in **Section 3.4.5**.

### 3.1.1 Setting and Location

The GSA, as depicted on **Figure 3-1**, encompasses an area of 1,173 square miles in Massachusetts. The GSA includes all or parts of Middlesex, Norfolk, Plymouth, and Suffolk counties and also includes the entirety of the City of Boston. The GSA has a population of 2,419,614 and includes 27,080 Census blocks (based on 2010 U.S. Census demographic data).

An analysis studying the Proposed Action and the historical flight paths of aircraft that were expected to be using the Proposed Action was performed. Using the results of the study, the GSA was constructed to encompass the geographic area where an aircraft flight path could be affected as a result of the Proposed Action up to 10,000 feet above ground level (AGL) in line with FAA Order 1050.1F.[9] The Airport is located in the northeastern corner of the GSA on the eastern edge of downtown Boston and bordered to the east by the Atlantic Ocean. The GSA extends to the south and west of the Airport since the Proposed Action will occur in the airspace above these areas. There are nine other airports in the GSA all of which are more than 12 miles away from the Airport and are shown in **Figure 3-1**:

- Cranland Airport (28M)

[9] FAA Order 1050.1F, B-1.3, Affected Environment, https://www.faa.gov/documentLibrary/media/Order/FAA_Order_1050_1F.pdf,

- Mansfield Municipal Airport (1B9)
- Marshfield Municipal Airport – George Harlow Field (GHG)
- Monponsett Pond Seaplane Base (MA6)
- Norwood Memorial Airport (OWD)
- Pheasant Field Airport (MA64) – private use
- Sherman-Private Airport (MA63) – private use
- Sudbury Airport (MA70) – private use
- Unnamed Southborough Airfield (1MA5) – private use




SOURCE: Esri; Prepared by Jacobsen Daniels, 2020

Boston Logan RNAV (GPS) RWY 4L EA

Figure 3-1
Airports in the General Study Area

**THIS PAGE INTENTIONALLY LEFT BLANK**

### 3.1.2 Boston Logan International Airport

The Airport is the primary air service facility serving the Boston Metropolitan Area and as shown on **Figure 3-1** is located just one-mile due east of downtown Boston. The Airport serves as a domestic carrier hub while also serving multiple international destinations in North America, South America, Europe, Asia, and Africa. Massport owns and operates the Airport, as well as two additional airports in eastern and central Massachusetts. In 2019, there were 343,778 domestic flights, 54,476 total international flights, and 28,922 general aviation flights totaling 427,176 operations.[10] The Airport operates six runways with two pairs of parallel runways. Runways 4L/22R and 4R/22L are oriented in a northeast/southwest direction and are 7,864 feet and 10,006 feet long respectively. The other parallel runway pair, Runways 15L/33R and 15R/33L, are oriented to the northwest/southeast and are 2,557 and 10,083 feet long respectively. Runway 14/32 is oriented to the northwest/southeast on the southern edge of the airfield and is 5,000 feet long. Runway 9/27, oriented in an east/west direction, is located on the east side of the airfield crossing Runway 15R/33L and is 7,001 feet long.

### 3.1.3 Existing Land Use

**Figure 3-2** depicts generalized land use in the GSA. In the vicinity of the Airport and the City of Boston, land use is dominated by multi-family residential and commercial areas dotted by large, interspersed parcels of tax-exempt land. Looking at the GSA outside the City of Boston, the primary residential land use shifts from multi-family to single-family with a more diverse range of neighboring land uses including agricultural and industrial tracts.

**Figure 3-3** depicts existing land uses in the Airport environment. The areas immediately surrounding the Airport are highly urbanized with a variety of land uses within a dense environment. For example, the area closest to the Runway 4L threshold includes the Paul Conley Container Terminal (operated by Massport and considered tax exempt), multiple city parks, a mix of upscale commercial businesses and the City Point and Telegraph Hill neighborhoods of South Boston consisting of dense multi-family housing. Multi-family housing dominates the area with single-family housing increasing as distance from the Airport increases. Commercial and industrial development tend to dominate waterfront areas near the Airport.

[10] Boston-Logan International Airport Monthly Airport Traffic Summary – December 2019, http://www.massport.com/media/3927/1219-avstats-airport-traffic-summary.pdf

**THIS PAGE INTENTIONALLY LEFT BLANK**

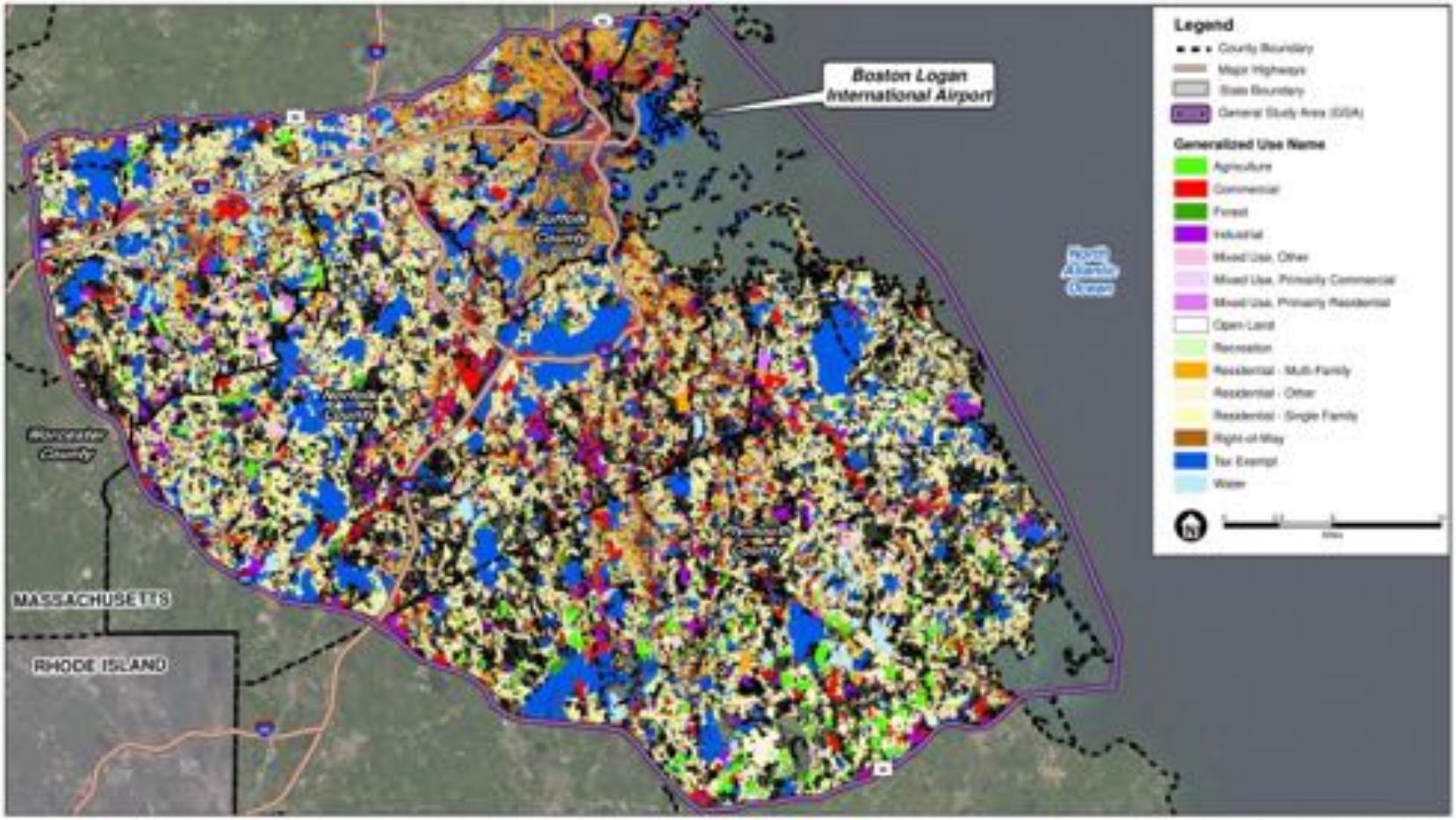


SOURCE: Esri; Prepared by Jacobsen Daniels, 2020

Boston Logan RNAV (GPS) RWY 4L EA

**Figure 3-2**
Generalized Existing Land Use in the General Study Area

**THIS PAGE INTENTIONALLY LEFT BLANK**

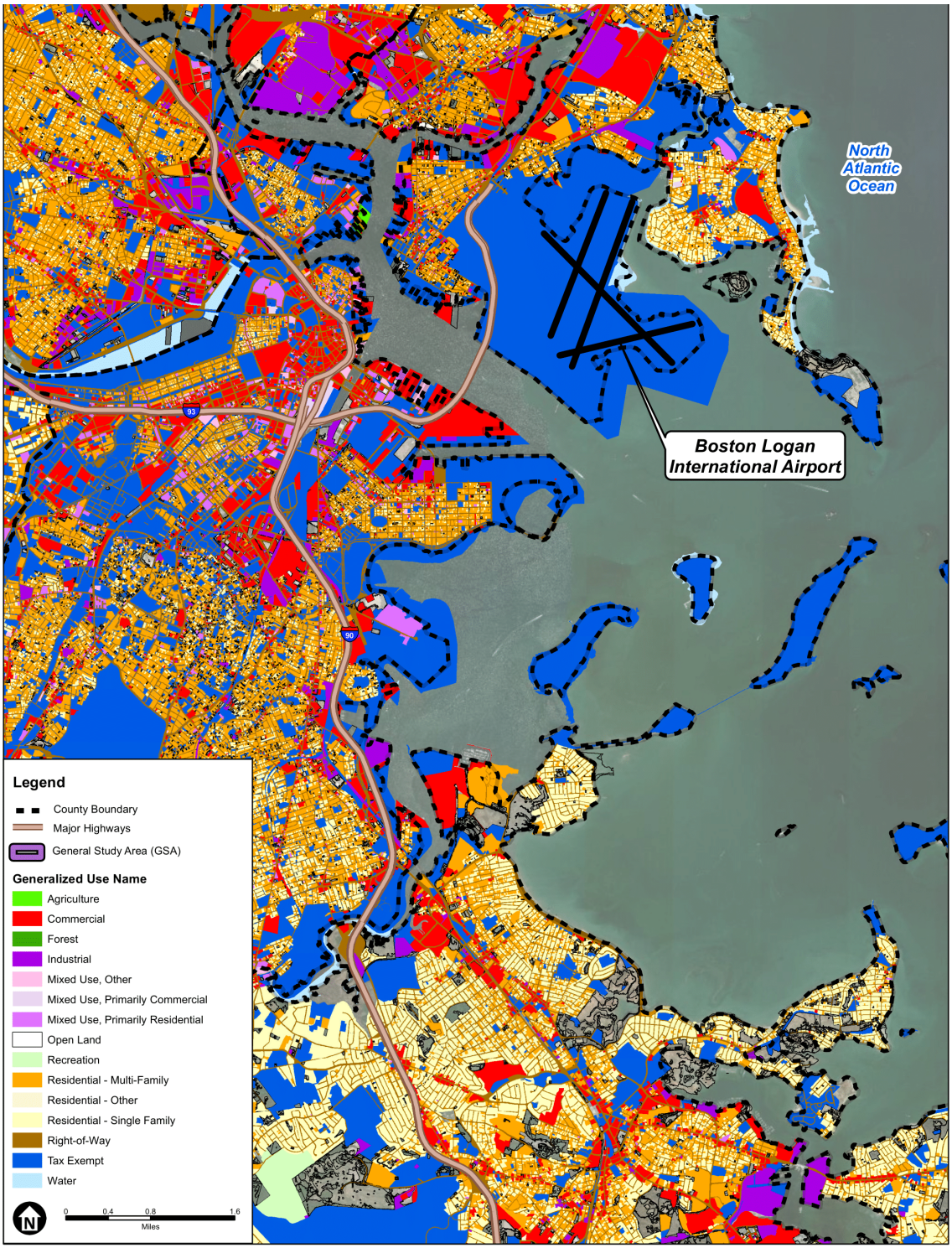


SOURCE: Esri; Prepared by Jacobsen Daniels, 2020

Boston Logan RNAV (GPS) RWY 4L EA

**Figure 3-3**
Generalized Existing Land Use in the Airport Environment

**THIS PAGE INTENTIONALLY LEFT BLANK**

## 3.2 Environmental Resources Unlikely to be Affected by the Proposed Action

Because of the nature of the Proposed Action, neither the Proposed Action nor the No Action Alternative are anticipated to affect certain environmental resource categories identified in the Desk Reference for FAA Order 1050.1F. Accordingly, no further discussion of these environmental resource categories is warranted. These environmental resource categories include:

- **Biological Resources – Fish, Plants, and Terrestrial Species Only**: the Proposed Action does not result in ground-based disturbance and is therefore not expected to have impacts on any terrestrial organisms considered as part of the Biological Resources impact category.
- **Coastal Resources**: the Proposed Action is an airspace action with no physical ground-based improvements and is thus not expected to have an impact on any coastal area or coastal ecosystem.
- **Farmlands**: the Proposed Action is an airspace action with no physical ground-based improvements and will not cause any conversion of farmlands into non-agricultural uses.
- **Hazardous Materials, Solid Waste, and Pollution Prevention**: the Proposed Action does not include construction or physical improvements and is not expected to have any impact on solid waste, hazardous waste, contaminated sites as defined by FAA Order 1050.1F, and solid waste management.
- **Historical, Architectural, Archeological, and Cultural Resources – Archeological Resources Only**: the Proposed Action is an airspace action with no physical ground-based improvements and is not expected to have any impact on any archeological sites. Historical, Architectural and Cultural resources are discussed below.
- **Natural Resources and Energy Supply**: the Proposed Action will not cause demand to exceed the availability of available or future supplies of natural resources as the increase in operations at the Airport due to the Proposed Action is just 255 additional annual aircraft arrivals.
- **Socioeconomics, Environmental Justice, and Children's Environmental Health – Socioeconomics and Children's Environmental Health Only**: the Proposed Action is not expected to cause any changes to a community tax base, or any disruption or relocation of any community business or houses. It should be noted that air quality impacts are being considered as part of the Air Quality impact category. The Proposed Action is not expected to disproportionately cause a health or safety risk to children. Thus, these parts of this impact category were not considered.
- **Light Emissions and Visual Effects**: the Proposed Action is an airspace action only. Airspace actions are associated with low levels of light intensity; therefore, the Proposed Action is not expected to cause any changes to visual effects in the GSA. Furthermore, the Proposed Action will affect aircraft in areas that are already overflown by thousands of aircraft annually.
- **Water Resources (including Wetlands, Floodplains, Surface Waters, Groundwater, and Wild and Scenic Rivers):** the Proposed Action is an airspace action with no physical ground-based improvements and thus is not expected to cause any changes to water resources in the GSA.

# 3.3 Potentially Affected Environmental Resource Categories

This section describes current conditions in the GSA for those environmental resource categories or sub-categories that the Proposed Action has the potential to affect. These environmental resource categories or sub-categories include:

Air Quality (Section 3.4.1)
Climate (Section 3.4.2)
Biological Resources – Wildlife Only (Section 3.4.3)
Department of Transportation Act, Section 4(f) Properties (Section 3.4.4)
Historical, Architectural, Archeological, and Cultural Resources – Historic, Architectural, and Cultural Resources Only (Section 3.4.5)
Noise and Noise-Compatible Land Use (Section 3.4.6)
Environmental Justice (Section 3.4.7)
Cumulative Impacts (Section 3.4.8)

The following sub-sections discuss each of these environmental resource categories in detail.

### 3.3.1 Air Quality

This sub-section describes the existing air quality conditions within the GSA, as related to national air quality standards. The Clean Air Act (CAA) is a federal law designed to control national air pollution, and requires the United States Environmental Protection Agency (EPA) to establish National Ambient Air Quality Standards (NAAQS) for ambient (i.e., outdoor) concentrations of the following criteria pollutants: carbon monoxide (CO), oxides of nitrogen ($NO_x$), ground-level ozone ($O_3$), oxides of sulfur ($SO_x$), lead (Pb), particulate matter with a diameter of 10 microns or less ($PM_{10}$), and particulate matter with a diameter of 2.5 microns or less ($PM_{2.5}$). The General Conformity Rule ensures that the actions taken by federal agencies, such as airport construction, do not interfere with a state's plans to attain and maintain national standards for air quality. States must identify geographic areas that do not meet the NAAQS for each criteria pollutant. These areas are then identified as non-attainment areas for the applicable criteria pollutant(s). States must develop a State Implementation Plan (SIP) for non-attainment areas that includes a variety of emission control measures that the state deems necessary to produce attainment of the applicable standard(s) in the future. If a SIP already exists, it must be revised if an area becomes non-attainment for a criteria pollutant.

An area previously designated non-attainment pursuant to the CAA Amendments of 1990 and subsequently re-designated as attainment, is termed a maintenance area. A maintenance area must have a maintenance plan for 20 years following attainment to ensure the air quality standard is maintained.

The mixing height is defined by EPA based on atmospheric turbulence and directly reflects the ability of pollutants emitted above the ground to impact people on the ground. Air traffic activities taking place above the mixing height are exempt from the General Conformity Rule, and criteria pollutants emitted above this height are not considered in the air quality analysis (see Chapter 4).

In the case of Boston, the mixing height is assumed to have an annual average height of 3,000 feet AGL.

Within the GSA, criteria pollutant emission levels associated with current flight operations at the Airport are shown in **Table 3.3-1**.

**TABLE 3.3-1**
**FUEL BURN AND CRITERIA POLLUTANT EMISSIONS BELOW MIXING HEIGHT**

| Air Quality Pollutants | Short Tons Per Year[1] |
|---|---|
| CO | 691.3 |
| Volatile Organic Compounds (VOCs) | 25.7 |
| $NO_x$ | 1,696.9 |
| $SO_x$ | 97.0 |
| $PM_{2.5}$ | 9.8 |
| $PM_{10}$ | 9.8 |
| Fuel Burn | 82,819 |

1: A short ton is equivalent to a mass of 2,000 pounds.
Source: Prepared by RoVolus, 2020.

A summary of the attainment status of counties within the GSA for applicable NAAQS is shown in **Table 3.3-2**. Further details about these NAAQS are presented in **Sections 3.3.1.1** through **3.3.1.4**.

**TABLE 3.3-2**
**ATTAINMENT STATUS OF COUNTIES WITHIN THE GSA**

| NAAQS | Attainment | Nonattainment | Maintenance |
|---|---|---|---|
| Ozone (1-hour, 1979) - Revoked | | X | |
| Ozone (8-hour, 1997) - Revoked | | X | |
| Ozone (8-hour, 2008) - Revoked | X | | |
| Ozone (8-hour, 2015) | X | | |
| $PM_{10}$ (1987) | X | | |
| $PM_{2.5}$ (2012) | X | | |
| CO (1971) | | | X |

Source: EPA Greenbook, 2020.

### 3.3.1.1 Ozone

Ozone at ground level is a harmful air pollutant because of its effects on people and the environment, and it is the main ingredient in “smog." Ozone is not emitted directly into the air but is instead created by chemical reactions between $NO_x$ and VOC. This happens when pollutants

emitted by cars, power plants, industrial boilers, refineries, chemical plants, and other sources chemically react in the presence of sunlight.

The entire GSA is part of the Boston-Lawrence-Worcester maintenance area[11] for ozone and contains all or part of the Massachusetts counties of Bristol, Essex, Middlesex, Norfolk, Plymouth, Suffolk, and Worcester. These counties were all designated as moderate nonattainment areas for ozone under the 1997 8-hour NAAQS, prior to the revocation of that standard. Additionally, these counties were also designated as severe nonattainment under the 1979 1-hour NAAQS before that standard was revoked. The 1-hour and 8-hour NAAQS refer to the amount of time over which ozone levels are averaged to meet each standard. None of the counties in the GSA are designated nonattainment or maintenance areas under the 2008 or 2015 8-hour NAAQS for ozone.

#### 3.3.1.2 Particulate Matter ($PM_{10}$)

Particulate matter, or $PM_{10}$, is the term for a mixture of solid particles and liquid droplets found in the air. Some particles, such as dust, dirt, soot, or smoke, are large or dark enough to be seen with the naked eye. Others are so small they can only be observed using an electron microscope. Particles less than 10 microns in diameter pose problems because they can get deep into lungs, and some may even get into the bloodstream.

None of the counties in the GSA are designated nonattainment under the 1987 $PM_{10}$ standard.

#### 3.3.1.3 Fine Particulate Matter ($PM_{2.5}$)

Fine particulate matter, or $PM_{2.5}$, consists of fine inhalable particles with diameters that are generally 2.5 microns and smaller. Exposure to such particles can affect human cardiovascular and respiratory systems. Numerous scientific studies have linked particle pollution exposure to a variety of problems, including:

- Premature death in people with heart or lung disease
- Nonfatal heart attacks
- Irregular heartbeat
- Aggravated asthma
- Decreased lung function
- Increased respiratory symptoms, such as irritation of the airways, coughing or difficulty breathing.

People with heart or lung diseases, children, and older adults are the most likely to be affected by particle pollution exposure.

None of the counties in the GSA are designated nonattainment under the 2012 NAAQS for $PM_{2.5}$.

#### 3.3.1.4 Carbon Monoxide

CO is a colorless, odorless, and poisonous gas produced by incomplete combustion of hydrocarbon fuels. Most CO emissions are from transportation sources, with the largest share

[11] A maintenance area is a former nonattainment area that has subsequently met or exceeded standards and has been redesignated as such by the Environmental Protection Agency (EPA).

from highway motor vehicles. CO molecules survive in the atmosphere for a period of approximately one month, eventually reacting with oxygen to form carbon dioxide ($CO_2$). CO levels found in ambient air may reduce the oxygen-carrying capacity of the blood. Health threats are most serious for those with angina or peripheral vascular disease. Exposure to elevated CO levels can cause impairment of visual perception, manual dexterity and learning ability as well as decreased performance of complex tasks.

Middlesex, Norfolk, and Suffolk Counties had previously been a moderate nonattainment area for the 1971 standard for CO. On April 1, 1995, air quality monitoring enabled EPA to re-designate the area as a maintenance area for the 1971 CO NAAQS.

Worcester County had previously been an unclassified nonattainment area for the 1971 standard for CO. On April 22, 2002, air quality monitoring enabled EPA to re-designate the area as a maintenance area for the 1971 CO NAAQS.

### 3.3.2 Climate

Greenhouse gases (GHG) are naturally occurring and man-made gases that can trap and disperse heat throughout the global atmosphere. These gases include $CO_2$, methane ($CH_4$), nitrous oxide ($N_2O$), hydrofluorocarbons (HFCs), perfluorocarbons (PFCs), and sulfur hexafluoride ($SF_6$). Combustion of fossil fuels is responsible for the majority of man-made GHG emissions. For airspace actions, the primary source of GHG is $CO_2$ emissions from aircraft fuel combustion. According to the EPA, the proportion of national $CO_2$ emissions attributable to the aviation sector was 3.0% in 2009 and approximately 2.5% in 2018.

$CO_2$ emissions for current flight operations within the GSA were calculated using the Aviation Environmental Design Tool (AEDT). **Table 3.3-3** gives the current flight operations' $CO_2$ emissions along with the annual and statewide emissions totals for reference. In calendar year 2019, there were 427,176 aircraft operations at the Airport. This inventory only includes emissions associated with operations below the mixing height and does not include ground-based emissions sources on Airport property.

**TABLE 3.3-3**
**GREENHOUSE GAS EMISSIONS**

| Scale of Annual GHG Emissions | Annual Metric Tons of $CO_2$ Equivalent |
|---|---|
| Nationwide GHG Emissions | 5,270,700,000[1] |
| Massachusetts GHG Equivalent Emissions | 67,488,856[2] |
| Boston Logan International Airport $CO_2$ Emissions | 261,293[3] |

[1]U.S. Environmental Protection Agency Inventory of U.S. Greenhouse Gas Emissions and Sinks: 1990-2017,

[2]Massachusetts Annual Greenhouse Gas Emissions Inventory: 1990-2017

[3]AEDT

Source: Prepared by RoVolus, 2020.

### 3.3.3 Endangered Species

#### 3.3.3.1 Threatened and Endangered Species

The United States Fish and Wildlife Service (USFWS) operates the Information for Planning and Consultation (IPaC) service, which provides for the identification of federally-listed threatened and endangered species, candidate species, and designated critical habitat within geographically defined areas. **Table 3.3-4** identifies federally-listed threatened and endangered bird and bat species and the counties in the GSA in which they are known or believed to occur. One bat species, the Northern Long-eared Bat, as well as two bird species, the Piping Plover and the Red Knot, are federally-listed as Threatened. One bird species, the Roseate Tern, and one reptile species, the Plymouth Redbelly Turtle, are federally-listed as Endangered. There are no candidate species or designated critical habitats found in the GSA.

**TABLE 3.3-4**
**FEDERALLY-LISTED THREATENED, ENDANGERED, CANDIDATE, AND PROPOSED SPECIES**

| Group | Species | Scientific Name | Status | Counties where Species is Known or Believed to Occur |
|---|---|---|---|---|
| Mammals | Northern Long-eared Bat | *Myotis septentrionalis* | Threatened | Bristol, Middlesex, Norfolk, Plymouth, Suffolk, and Worcester |
| Birds | Piping Plover | *Charadrius melodus* | Threatened | Bristol, Plymouth, and Suffolk |
| Birds | Red Knot | *Calidris canutus rufa* | Threatened | Bristol, Middlesex, Plymouth, Norfolk, and Suffolk |
| Birds | Roseate Tern | *Sterna dougallii* | Endangered | Bristol, Plymouth, and Suffolk |
| Reptiles | Plymouth Redbelly Turtle | *Pseudemys rubriventris bangsi* | Endangered | Bristol, Plymouth |

Source: U.S. Department of Interior Fish and Wildlife Service Information, Planning, and Conservation System (IPaC), Feb. 2020.

The Massachusetts Endangered Species Act (MESA) protects 173 species of animals and 259 species of plants native to Massachusetts. The Massachusetts Division of Fisheries and Wildlife maintains a database identifying each of the 432 species and its specific status as either Endangered, Threatened, or Special Concern. A complete list of these state-listed species can be found in **Appendix D**.

#### 3.3.3.2 Migratory Birds

The Migratory Bird Treaty Act of 1918 (MBTA) (16 U.S.C. §§ 703-712) prohibits the taking of any migratory bird and any part, nest, or egg of any such bird, without a permit issued by the USFWS. A “take” under the MBTA is defined as the action or attempt to “pursue, hunt, shoot, capture, collect, or kill.” Federally-listed migratory bird species are managed by the same agency staff responsible for compliance with Section 7 of the MESA. Non-listed migratory bird species are managed by the Migratory Bird Program of the USFWS.

The GSA occurs in a coastal area of Massachusetts with potential for migratory bird travel. Migratory bird management policy is often based on the north-south routes flown by birds to and from northern breeding grounds and southern wintering grounds. Although actual routes vary by species, migratory routes have been grouped into four “flyways” occurring over North America for

management purposes. The flyways are representative of broad areas where birds migrate and are often delineated by topographic features. The four North American flyways include the Atlantic, Central, Mississippi, and Pacific flyways. The GSA is located within the Atlantic flyway where individual migration routes tend to overfly river valleys and mountain ranges.

### 3.3.4 Department of Transportation Act, Section 4(f) Properties

Section 4(f) of the Department of Transportation (DOT) Act of 1966 (codified at 49 U.S.C. Section 303(c)), commonly referred to as Section 4(f), provides, in part, that:

> *"…[the] Secretary of Transportation may approve a transportation program or project requiring the use of any publicly owned land from a public park, recreation area, or wildlife or waterfowl refuge of national, state, or local significance or land from a historic site of national, State, or local significance, only if there is no feasible and prudent alternative to the use of such land and the program or project includes all possible planning to minimize harm resulting from the use."*[12]

The word "use" includes both direct and indirect or "constructive" impacts to Section 4(f) properties. A direct use is the physical taking of a Section 4(f) property. An indirect impact or "constructive" use does not require a physical taking of a Section 4(f) property. A constructive use would occur when a project would produce an effect, such as excessive noise, that would result in substantial impairment to a property to the degree that the activities, features, or attributes of the property that contribute to its significance or enjoyment are substantially diminished. The determination of use must consider the entire property and not simply the portion of the property being used for a Proposed Action. Privately-owned parks, recreation areas, and wildlife refuges are not subject to Section 4(f).

The FAA has established guidelines for aircraft noise and land use compatibility under 14 CFR Part 150 (Part 150). However, the applicability of Part 150 is limited when assessing noise impacts to areas where quiet and serenity are expected attributes. Accordingly, special consideration is given to parks and natural areas where a quiet setting is a generally recognized purpose and attribute. In these areas the FAA "must consult all appropriate Federal, State, and local officials having jurisdiction over the affected Section 4(f) resources when determining whether project-related noise impacts would substantially impair the resource."

For this analysis, natural areas are areas considered to have recreational or environmental significance and include national parks, wildlife refuges, forests, wildlife management areas, or other similar places. City, county, state, and federally maintained parks and natural areas within the GSA are depicted on **Figure 3-4**.

#### 3.3.4.1 Section 4(f) Properties in the General Study Area

Section 4(f) properties within the GSA were inventoried using geospatial data from federal, state, and local sources. The sources inventoried include multiple datasets from the MassGIS (Bureau of Geographic Information for the state of Massachusetts), Open Space data from the City of

[12] FAA Order 1050.1F, B-2 Section 4(f), 49 U.S.C. 303, p. B-9, https://www.faa.gov/documentLibrary/media/Order/FAA_Order_1050_1F.pdf

Boston, and parks data from the City of Quincy. A total of 11,803 Section 4(f) properties were identified within the GSA with specific locations noted on **Figure 3-4**. Historic and cultural resources are addressed by both Section 4(f) and the National Historic Preservation Act (NHPA) of 1966 (16 U.S.C. § 470, as amended), and are discussed further in **Section 3.4.5**. Locations of historic and cultural resources within the GSA are depicted on **Figure 3-4**.

A comprehensive list of Section 4(f) properties located within the GSA is included in **Appendix C**.

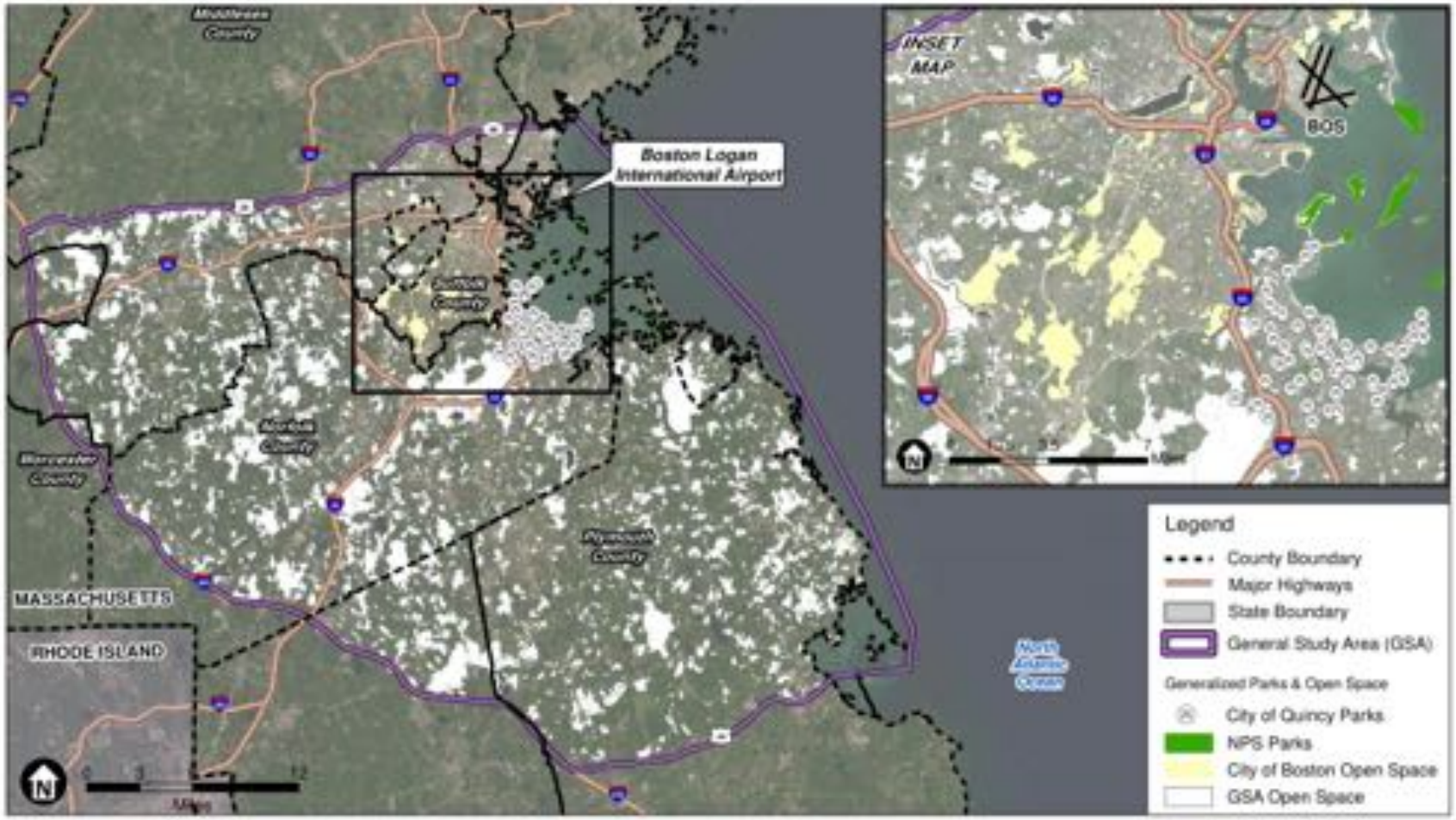


**Figure 3-4**
Section 4(f) Properties in the General Study Area

**THIS PAGE INTENTIONALLY LEFT BLANK**

### 3.3.5 Historical, Architectural, Archeological, and Cultural Resources – Historic, Architectural, and Cultural Resources Only

Under NEPA, the FAA is responsible for analyzing the impacts of its action on historical, architectural, archeological and cultural resources as part of its broader review of the human environment. Because the National Historic Preservation Act (NHPA) is the principal statute concerning such resources, most of this analysis is conducted in coordination with the process under Section 106 of the NHPA, which requires federal agencies to consider the effects of their projects on properties listed, or eligible for listing, in the National Register of Historic Places (NRHP). Regulations related to this process are promulgated in 36 CFR Part 800, Protection of Historic Properties.

While FAA Order 1050.1F states in Exhibit 4-1 that there is no significance threshold for Historical, Architectural, Archeological, and Cultural Resources, the Order also states that a finding of adverse effect by the Proposed Action through the Section 106 process is a factor to consider.[13] A finding of "adverse effect," "no adverse effect" or "no historic properties affected" is made under 36 CFR part 800 in consultation with the State Historic Preservation Officer (SHPO) and other consulting parties. Section 8.3.2 of the 1050.1F Desk Reference expands on the text in Order 1050.1F to say that while an adverse effect under Section 106 is not necessarily a significant impact under NEPA, the FAA's determination on the level of impact under NEPA may be informed by advice from the SHPO, which for the Proposed Action is the Executive Director of the Massachusetts Historical Commission (MHC).

The Proposed Action is an aircraft arrival procedure that is located entirely above the surface of the earth. Accordingly, it does not physically affect properties, alter properties in any way physically, remove properties from their historic locations, result in any neglect of a property, or result in the transfer of any property out of federal control or ownership. However, the FAA is considering, through the Section 106 process, whether changes in aircraft flight routes associated with the Proposed Action would introduce or increase aircraft routing over historic properties that could result in potential adverse effects due to the introduction of atmospheric, audible or visual elements.[14] In particular, the FAA has assessed, in consultation with the SHPO and other consulting parties, whether the Proposed Action would diminish the integrity of the historic features that make the properties eligible for inclusion in the National Register.

#### 3.3.5.1 Historic, Architectural, and Cultural Resources in the General Study Area

The NHPA defines historic properties as:

> *"…any prehistoric or historic district, site, building, structure, or object included in, or eligible for inclusion on, the National Register, including artifacts, records, and material remains relating to the district, site, building, structure, or object and located within such properties."*[15]

[13] FAA Order 1050.1F, Exhibit 4-1, p. 4-8. https://www.faa.gov/documentLibrary/media/Order/FAA_Order_1050_1F.pdf

[14] 36 CFR 800.5(a)(2)(v), https://www.achp.gov/sites/default/files/regulations/2017-02/regs-rev04.pdf

[15] 54 U.S.C. § 300308, https://www.govinfo.gov/content/pkg/USCODE-2016-title54/pdf/USCODE-2016-title54-subtitleIII-divsnA-app-chap3003-sec300308.pdf

**Figure 3-5** depicts the location of historic and cultural resources identified in the GSA. The NRHP, the Massachusetts Historical Commission, and the Boston Landmarks Commission's data sources were used to gather a comprehensive directory of all potential historic and cultural resources within the GSA. A total of 70,142 listed properties were identified in the GSA. **Figure 3-5** shows the location of historic and cultural resources identified in the GSA. A comprehensive list of the historic properties identified within the GSA is included in **Appendix G**. In addition to the review and inventory of properties listed in the NRHP, BLC and MHC databases, the FAA consulted previously prepared environmental documents from the Boston metropolitan area.

### 3.3.6 Noise and Noise-Compatible Land Use

This section includes a brief overview of aircraft noise, the noise analysis methodology used for this EA, and a discussion of the existing aircraft noise exposure levels in the GSA.

#### 3.3.6.1 Noise Modeling Methodology

The FAA has developed specific guidance and requirements for the assessment of aircraft noise to comply with NEPA. This guidance, specified in FAA Order 1050.1F, requires that aircraft noise be analyzed in terms of the day-night average sound level (DNL) metric. DNL values are calculated for the average annual daily operations for the year of interest. The noise analysis evaluated all aircraft arriving and departing the Airport for the entire GSA. Noise modeling was based on fixed-wing and helicopter flight operations recorded by radar occurring in the baseline timeframe (November 1, 2018 through October 31, 2019).

Fleet information from the radar data was used to determine the number of operations and the types of aircraft to be modeled. Assumptions regarding fleet mix and operational considerations were verified by the Boston Consolidated TRACON (A90).

*Noise Metric*

Sound is energy transferred through the air that is detected by the ears as small changes in air pressure. The decibel (dB) is the unit used to measure the intensity of sound, and is measured on a logarithmic scale. It is important to understand this logarithmic nature as it is counterintuitive to our regular understanding of numbers; for example, a sound of 40 dB combined with a second sound of 40 dB will only produce a combined sound of 43 dB. Another way of putting this is that a 10 decibel increase or decrease in sound will be heard as a doubling or halving of a sound's loudness respectively. In order to assist in the understanding of certain levels, a figure of comparative indoor and outdoor noise levels are shown in **Figure 3-6**. Noise is defined as sound that is unwanted. Perception of aircraft noise by people on the ground depends on a variety of factors, including background (environmental) noise, relative proximity to aircraft operations, aircraft type, aircraft operational mode (arrival, departure, or overflight), ambient weather and terrain.

Noise being emitted from sources that are in motion (such as aircraft) will change over time relative to the person hearing the noise. While it can be useful to measure the maximum sound level of a single noise event, that does not account for the duration of the event. To account for differences in duration and loudness of noise, various noise metrics can be used to evaluate noise exposure and potential noise impacts.

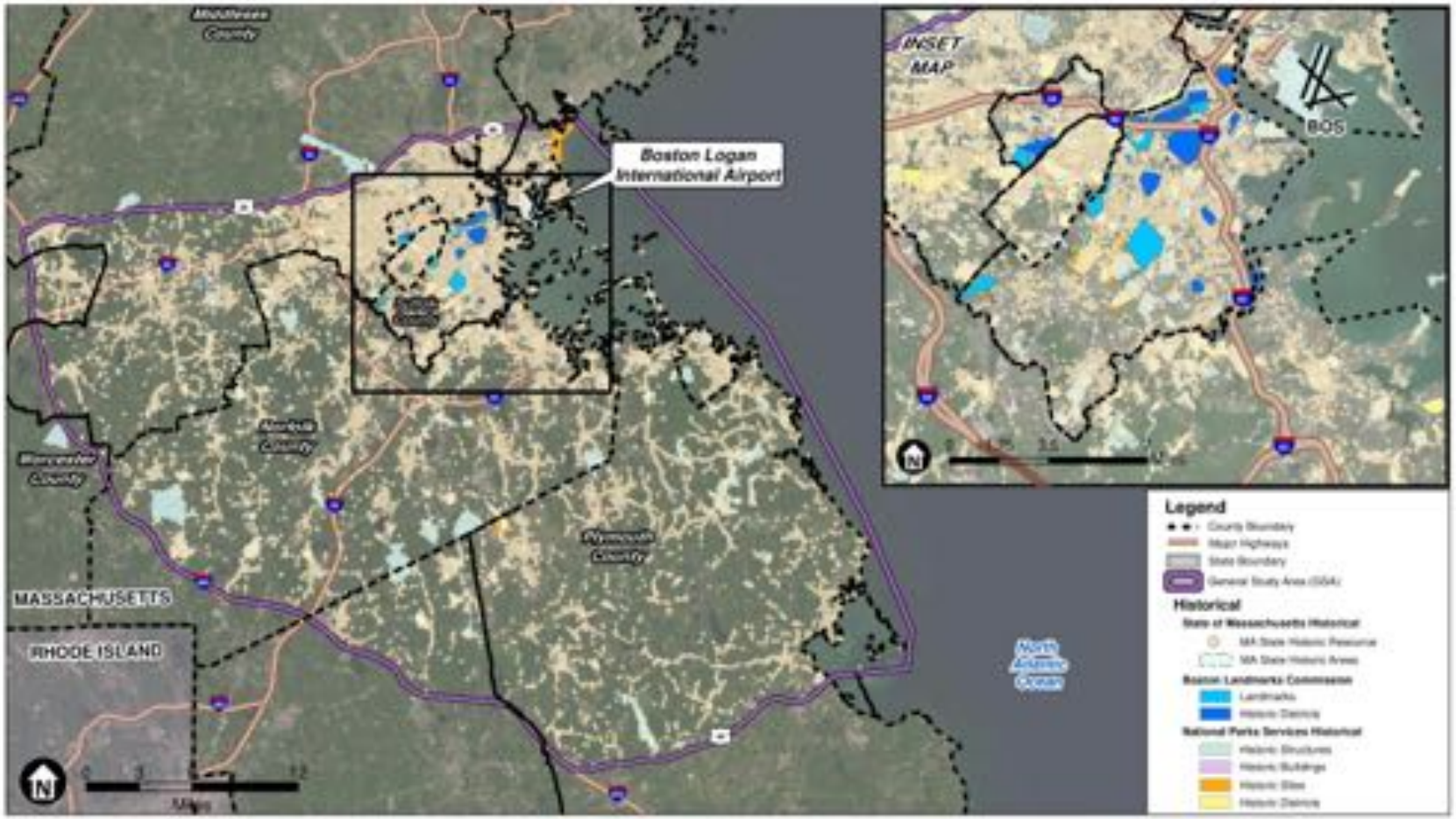


SOURCE: Esri; Prepared by Jacobsen Daniels, 2020

Boston Logan RNAV (GPS) RWY 4L EA

**Figure 3-5**
Historic Resources in the General Study Area

**THIS PAGE INTENTIONALLY LEFT BLANK**

# Comparative Noise Levels (dBA)

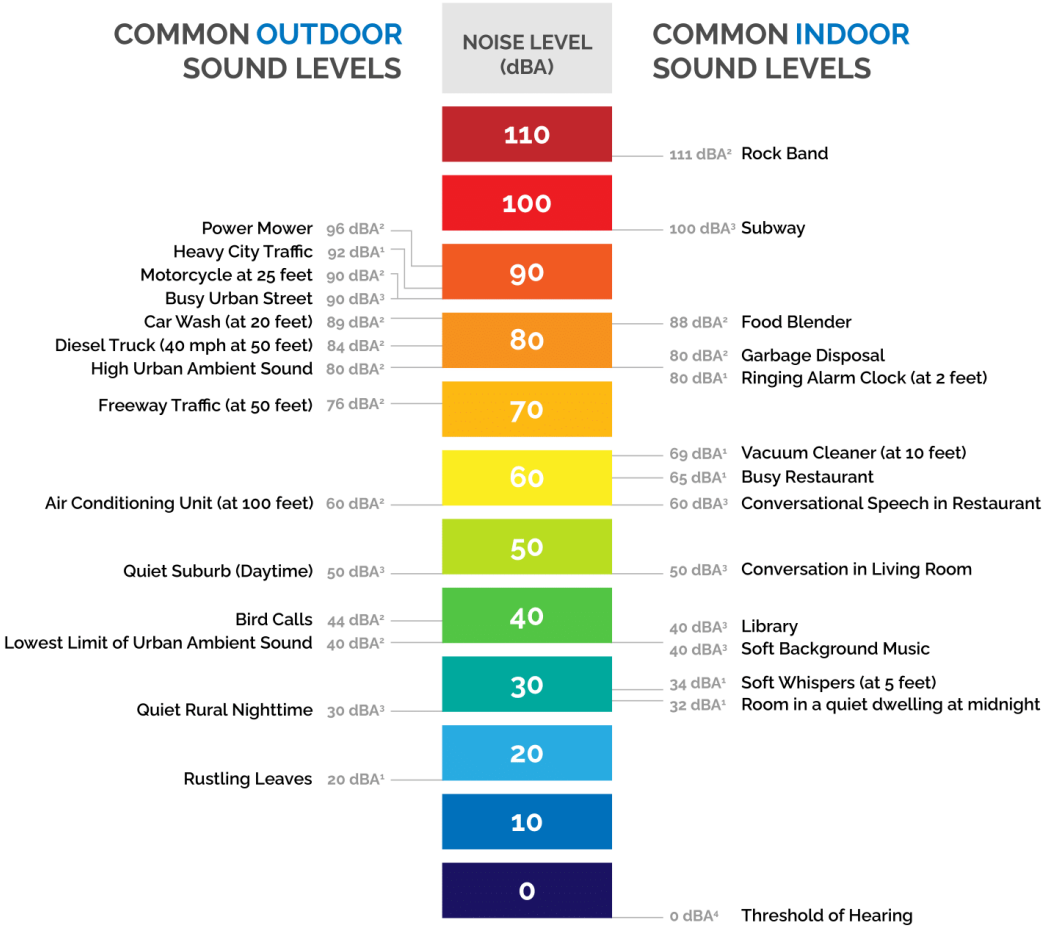


1 Aviation Noise Effects, FAA, AEE, March, 1985 (FAA-EE-85-2), Table 1.1
2 Federal Agency Review of Selected Airport Noise Analysis Issues (Federal Interagency Committee on Noise), August 1992, Table B.1
3 Children's health and the environment, A Global Perspective, World Health Organization, 2005. Table 15.1
4 OSHA Technical Manual, TED 01-00-015. Section III (Health Hazards), Chapter 5 (Noise, Updated 8/15/2013)

SOURCE: ESA, 2021

Boston Logan RNAV (GPS) RWY 4L EA

**Figure 3-6**
Comparative Noise Levels (dBA)

**THIS PAGE INTENTIONALLY LEFT BLANK**

The DNL metric is the sound level from aircraft operations for a 24-hour period, which includes all of the time-varying aircraft sound energy within the period. DNL accounts for the noise levels of all individual aircraft events, the number of times those events occur, and the period of day/ night in which they occur. Since people are more sensitive to noise events at night, DNL includes a 10- dB additional weight for night-time noise events (those that occur between 10:00:00 p.m. and 6:59:59 a.m.). Ambient (without aircraft) sound levels during nighttime are typically about 10 dB lower than during daytime hours.[16] FAA guidelines, established under 14 CFR Part 150, identify land uses that are generally considered compatible or incompatible with various DNL values.

As DNL values scale logarithmically, a 10 dB increase in DNL equates to a sound that is perceived as twice as loud. For example, a noise exposure increase from DNL 50 dB to DNL 60 dB is perceived as twice as loud by observers, while an increase from DNL 50 dB to DNL 70 dB would be perceived as four times as loud.

DNL is the metric prescribed in FAA Order 1050.1F and has been found to be the best measure of significant noise impact on the quality of the human environment. The DNL metric is based on a substantial body of scientific data on the reaction of people to noise. Federal interagency committees such as the Federal Interagency Committee on Urban Noise (FICUN) and the Federal Interagency Committee on Noise (FICON) which include the EPA, FAA, Department of Defense (DOD), Department of Housing and Urban Development (HUD), and Veterans Administration (VA), found DNL to be the best noise metric for representing aircraft noise resulting from approaches and application in land use planning.

*Noise Model*

AEDT is the FAA's approved model for assessing noise and emissions at civilian airports. AEDT has been used for environmental review of air traffic noise and emissions impacts since 2012 and is also used for 14 CFR Part 150 studies as well as NEPA EAs and EISs. For these types of analysis, AEDT is used to estimate the long-term average changes in environmental impacts.

Detailed information on aircraft operations at the Airport was input into AEDT, including specific fleet mix information such as aircraft type, arrival and departure times, trip distance, runway use, flight track location/usage, and weather conditions (e.g., temperature and humidity). Noise exposure from aircraft operations was calculated at the 27,080 Census blocks throughout the GSA. The locations consist of population centroids, representing the centers of 2010 Census blocks. Census blocks are the smallest geographic unit for which the U.S. Census Bureau tabulates 100% sample data. Census blocks are generally bounded by streets, legal boundaries, and other features. For this analysis, the Census block counts represent the maximum potential population within the Census block that could be exposed to the modeled DNL values, including family and non-family households, but excluding those residing in group quarters (often representing transient or temporary residential arrangements). The actual number of people impacted can be smaller than the total population represented by a single Census block because

[16]FAA Order 1050.1F Appendix B, https://www.faa.gov/documentLibrary/media/Order/FAA_Order_1050_1F.pdf

noise levels will vary throughout the Census block. More details on the specific inputs and assumptions used for modeling aircraft noise are included in **Appendix B**.

#### 3.3.6.2 Operational Inputs

Operational inputs (aircraft flows and operations) were developed by processing radar traffic data for the baseline timeframe into backbones representing distinct traffic flows. These backbones were then loaded with traffic event data, which includes information such as the number of operations on an average annual day, the type and frequency of aircraft operations, runway locations and use, and the time of day of operations (daytime or nighttime). The operations derived from radar data were uniformly scaled to be equivalent to the total reported operation count of 432,328 operations for this period from the FAA's Operations and Performance Data (OpsNet), the official source of FAA air traffic operations and delay data. This resulted in an average annual day count of approximately 1,184 operations at the Airport that were reflected in the noise model.

This baseline noise analysis is the foundation upon which the noise modeling for the Proposed Action was developed. **Appendix B***, Noise Modeling Technical Report* provides additional details regarding noise model input data.

#### 3.3.6.3 Existing Aircraft Noise Exposure at Population Centroids

**Figure 3-7** shows the existing (2019) noise exposure levels at population centroids between DNL 45 dB and 75 dB. As would be expected, the areas closer to the Airport are exposed to the highest DNL values. Noise exposure levels are not calculated for Census blocks that did not include any residential population.

As shown in **Table 3.3-5**, approximately 52% of people residing within the GSA are exposed to aircraft noise levels associated with the Airport of less than DNL 45 dB. Noise levels between DNL 45 dB and 60 dB include approximately 45% of the GSA population. 22,969 people experience aircraft noise levels between DNL 60 dB and 65 dB, and 6,935 people experience aircraft noise levels of DNL 65 dB or higher.

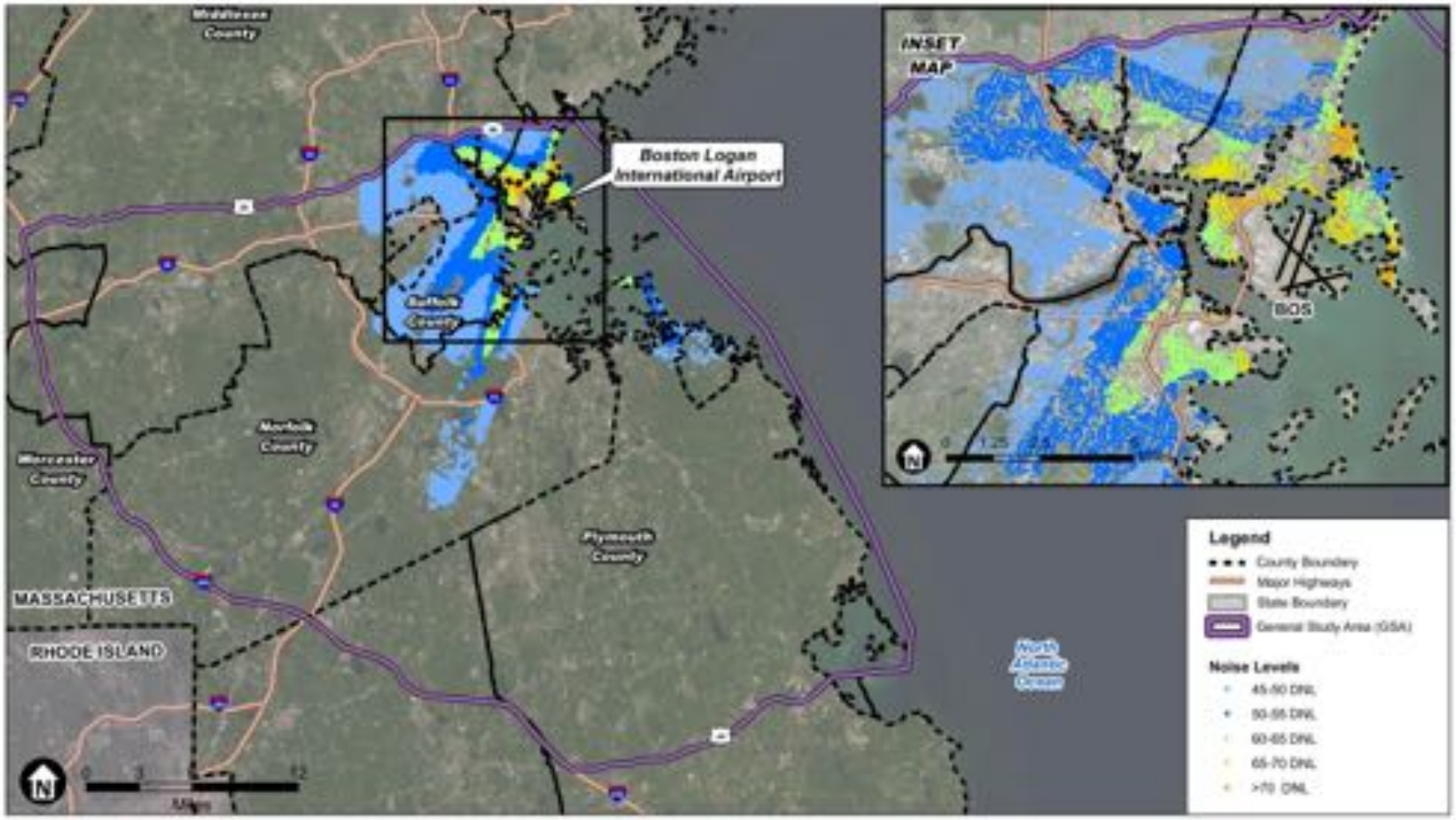


**Figure 3-7**
Proposed Alternative Noise Exposure
No Action

**THIS PAGE INTENTIONALLY LEFT BLANK**

**TABLE 3.3-5**
**GSA POPULATION EXPOSED TO AIRCRAFT NOISE ASSOCIATED WITH BOSTON LOGAN INTERNATIONAL AIRPORT – EXISTING (2019) CONDITIONS**

| DNL Range (dB) | Population | Percentage of Total |
|---|---|---|
| Less than 45 | 546,258 | 51.78% |
| 45 to less than 50 | 256,639 | 24.33% |
| 50 to less than 55 | 168,470 | 15.97% |
| 55 to less than 60 | 53,711 | 5.09% |
| 60 to less than 65 | 22,969 | 2.18% |
| 65 to less than 70 | 6,767 | 0.64% |
| 70 to less than 75 | 168 | 0.02% |
| Greater than or equal to 75 | 0 | 0.00% |
| **Total** | **1,054,982** | **100%** |

Notes: Population values in this table represent only the population in the GSA exposed to noise associated with the Airport, not the total GSA population. Percentage totals may not equal 100% due to rounding.

Sources: U.S. Census 2010 (population centroid data), April 2020; prepared by RoVolus, 2020.

### 3.3.7 Socioeconomics, Environmental Justice, and Children's Environmental Health – Environmental Justice Only

This section is limited to a discussion of Environmental Justice (EJ) as it pertains to potential aircraft noise impacts from the Airport in the GSA. The EPA defines EJ as the "fair treatment and meaningful involvement of all people regardless of race, color, national origin, or income with respect to the development, implementation, and enforcement of environmental laws, regulations, and policies."[17] An EJ analysis considers the potential of the Proposed Action Alternative to cause disproportionate and adverse effects on low-income or minority populations. If adverse effects are determined, applicable mitigations will be explored in order to avoid or minimize disproportionate impacts.

#### 3.3.7.1 Definition of Impact Category

Executive Order 12898, "Federal Actions to Address EJ in Minority and Low-Income Populations," the accompanying Presidential Memorandum, and DOT Order 5610.2B, "*Department of Transportation Actions to Address Environmental Justice in Minority Populations and Low-Income Populations*," provide guidance for the Federal government, including the FAA, regarding EJ compliance. The FAA must provide (1) meaningful public involvement by minority and low-income populations and (2) analysis, including demographic analysis, which identifies and addresses potential impacts on those populations that may be disproportionately high and adverse. The Presidential Memorandum encourages the consideration of EJ impacts in EAs, especially to determine whether the Federal Action may cause a disproportionately high and adverse impact. For this EA, the FAA defined Census block groups of EJ concern as those in which either the concentration of minority population and/or the concentration of low-income population are higher than their respective averages of the GSA.

#### 3.3.7.2 Existing Conditions

The socioeconomic and racial characteristics of the population within the GSA are based on data from the 2010 U.S. Census and 2015 American Community Survey (ACS 5-year dataset) - the most recent available - to identify minority populations and low-income populations in the GSA. DOT Order 5610.2(a) defines "low-income" as "a person whose median household income is at or below the Department of Health and Human Services (HHS) poverty guidelines." The order defines "minority" as one of the following categories:

- Black – a person having origins in any of the black racial groups of Africa
- Hispanic or Latino – a person of Mexican, Puerto Rican, Cuban, Central or South American, or other Spanish culture or origin, regardless of race
- Asian American – a person having origins in any of the original peoples of the Far East, Southeast Asia, or the Indian subcontinent

[17] Technical Guidance for Assessing Environmental Justice in Regulatory Analysis, United States Environmental Protection Agency, page 1, https://www.epa.gov/sites/production/files/2016-06/documents/ejtg_5_6_16_v5.1.pdf

- American Indian and Alaskan Native – a person having origins in any of the original people of North America, South America (including Central America), and who maintains cultural identification through tribal affiliation or community recognition
- Native Hawaiian and Other Pacific Islander – persons having origins in any of the original peoples of Hawaii, Guam, Samoa, or other Pacific Islands

The EJ module of AEDT was utilized to perform analysis of the GSA at the U.S. Census block group level, defining Census block groups for minority and low-income population as follows:

- A *disproportionate minority population Census Block Group* is a group having a minority population percentage greater than the average minority population percentage in the GSA. Based on the 2010 data, the average percentage of minority population residing in the GSA was 33.4 percent. Therefore, every Census block group with a percentage of minority population greater than 33.4 percent was identified as a Census block group of EJ concern.
- A *disproportionate low-income population Census Block Group* is a group having a low-income population percentage greater than the average low-income population percentage in the GSA. Based on the 2010 Poverty Guidelines identified by the HHS, the poverty threshold for a household of three persons was set at $18,310 for the 48 contiguous states, and therefore is applicable to the GSA. For the purposes of identifying low-income population census tracts, the HHS threshold of $18,310 was used. Based on 2010 data, the average percentage of low-income population residing in the GSA was 12.3 percent. Therefore, every Census block group with a percentage of low-income population greater than 12.3 percent is identified as a Census block group of EJ concern.

**Table 3.3-6** presents the breakdown of minority and low-income population for the purposes of this EJ analysis.

**Figure 3-8** depicts the areas of EJ concern located within the GSA, derived from Census block groups. In examining **Figure 3-7**, it is important to note that population distribution is not necessarily uniform across a Census block group. For that reason, the actual number of minority or low-income persons impacted can be more or less than the total population represented by a single Census block group because impacts may vary throughout the Census block group. In addition, because EJ includes the entirety of Census block groups intersecting the GSA, the total population reported as part of EJ will not equal the total block-derived population located inside the GSA. The GSA contains a large number of Census block groups that exceed EJ thresholds on all sides of the airport. However, these EJ Census block groups are particularly concentrated to the south and west of the airport, which are the primary areas of change due to the Proposed Action.

## TABLE 3.3-6
## STATISTICS ON LOW-INCOME AND MINORITY POPULATIONS WITHIN THE GSA

| Demographic | Population | Percentage of Total |
|---|---|---|
| Total Population | 2,611,261 | 100.0% |
| | | |
| **Minority Population[a]** | **Population** | **Percentage of Total** |
| Total Minority Population[b] | 1,017,313 | 39.0% |
| Hispanic or Latino (may be of any race) | 275,868 | 10.6% |
| Black or African American | 367,151 | 14.1% |
| American Indian and Alaska Native | 17,024 | 0.7% |
| Asian | 244,558 | 9.4% |
| Native Hawaiian and Pacific Islander | 4,229 | 0.2% |
| Other or Two or More Races | 108,483 | 4.2% |
| | | |
| **Low-Income Population** | **Population** | **Percentage of Total** |
| Population Below Poverty Threshold of $18,310 | 297,443 | 11.4% |
| | | |
| **Census Block Groups** | **Number of Census Block Groups** | **Percentage of Total** |
| Total Census Block Groups Intersecting GSA | 1,984 | 100.0% |
| | | |
| Census Block Groups Containing Disproportionate Minority Populations[c] | 779 | 39.1% |
| Census Block Groups Containing Disproportionate Low-Income Populations[d] | 699 | 35.2% |
| Census Block Groups Containing Disproportionate Minority and Low-Income Populations[e] | 496 | 25.0% |

Notes:
[a] Names as they appear in the U.S. 2010 Census data
[b] Includes all persons who qualify in one or more of the minority categories
[c] For EJ purposes, a disproportionate minority Census Block Group is defined as on that has a percentage of minority population greater than 33.4 percent (the minority population percentage of the GSA)
[d] For EJ purposes, a disproportionate low-income Census Block Group is defined as on that has a percentage of low-income population greater than 12.3 percent (the low-income population percentage of the GSA)
[e] A disproportionate minority and low-income Census Block Group is defined as a census block group in which both the percentage of minority population or the percentage of low-income population is higher than their respective percentages within the GSA.
Sources: Population Data Source: U.S. Census 2010 (population centroid data) accessed April 2020; prepared by RoVolus, 2020.

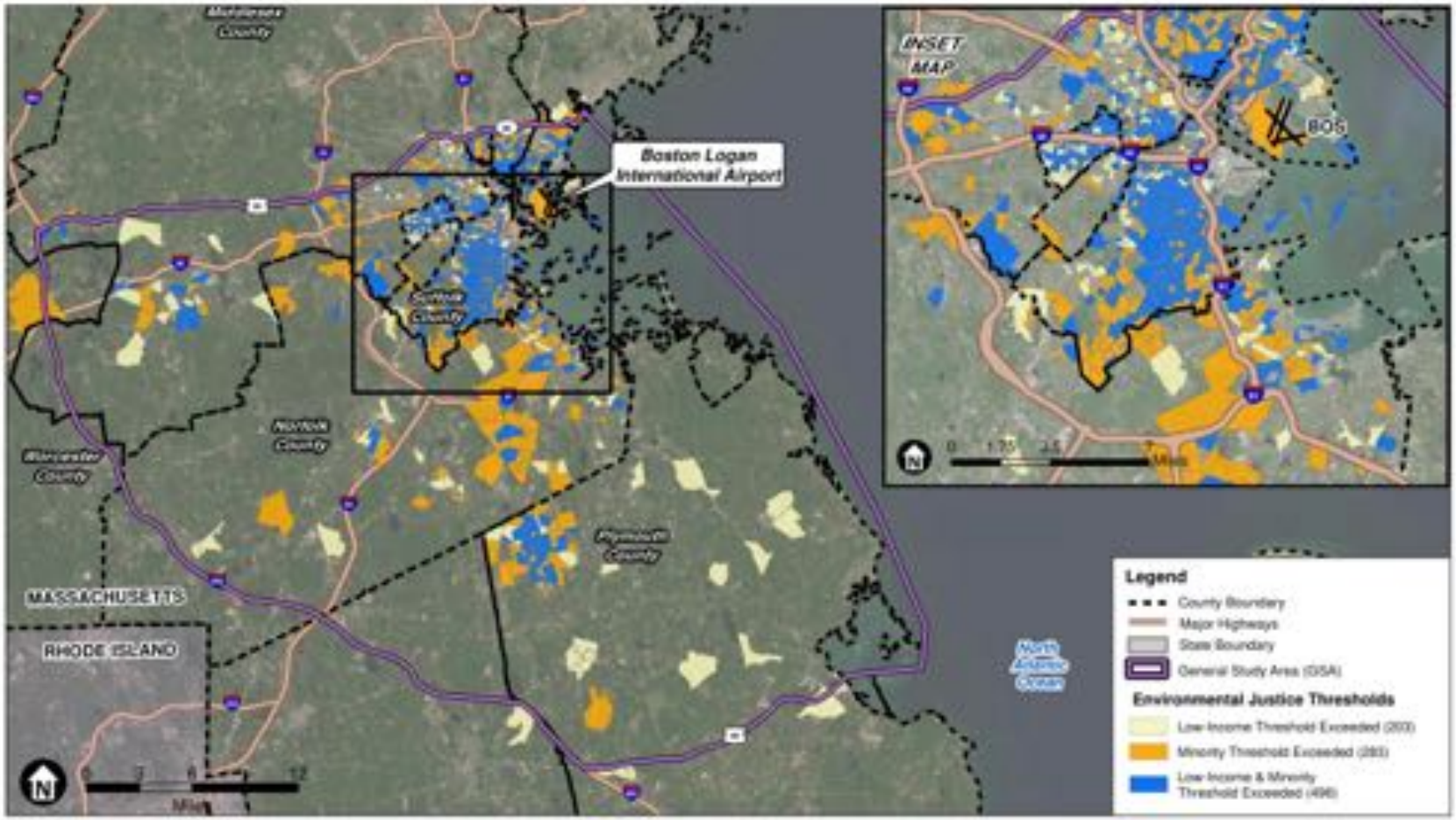


SOURCE: Esri; Prepared by Jacobsen Daniels, 2020

Boston Logan RNAV (GPS) RWY 4L EA

**Figure 3-8**
Environmental Justice Census Block Groups Intersecting the General Study Area

**THIS PAGE INTENTIONALLY LEFT BLANK**

### 3.3.8 Cumulative Impacts

Cumulative impacts refer to the impacts resulting from the effects of implementation of the Proposed Action with other actions in the GSA that when combined have the potential to affect the environment. The White House Council on Environmental Quality (CEQ) regulations define a cumulative impact as

> *"an impact on the environment which results from the incremental impact of the action when added to other past, present, and reasonably foreseeable future actions regardless of what agency (Federal or non-Federal) or person undertakes such other actions."*[18]

The CEQ regulations also state that cumulative impacts can result from individually minor, but collectively significant actions that take place over a period of time.

> *"For cumulative effects analysis to help the decision-maker and inform interested parties, it must be limited through scoping to effects that can be evaluated meaningfully. The boundaries for evaluating cumulative effects should be expanded to the point at which the resource is no longer affected significantly or the effects are no longer of interest to affected parties."*[19]

The Proposed Action is only expected to change the arrival path for a subset of air traffic at the Airport and has no effect on any activities once the aircraft has touched down. This Proposed Action Alternative and the changes related to this Proposed Action Alternative will be considered against past, present, and reasonably foreseeable future actions with direct or indirect effects on the human environment.

Reasonably foreseeable future actions are considered projects included in planning documents that are expected to proceed (e.g., funding has been allocated) and are described with adequate detail to inform decision-makers and the public. While there is not a specific time frame defined as "reasonably foreseeable", actions that occur many years in the future are typically speculative and their details are ill-defined for inclusion in analyzing their cumulative impacts.

Because the Proposed Action concerns an arrival path, aviation-related projects associated with airports within the GSA were emphasized when assessing cumulative impacts--these projects would be more likely to generate impacts similar to the Proposed Action. In addition to projects at the Airport, additional projects have been identified at other airports in the GSA—all these projects are listed in **Table 3.3-7**.

Non-aviation projects and plans within the GSA were also identified for consideration in the assessment of cumulative impacts. Regional and local plans for jurisdictions and agencies in the GSA were reviewed to identify projects which could contribute to cumulative impacts. While these plans have been identified from across the GSA, the environmental consequences from the considered impact categories in this EA will be tabulated and reviewed relative to these projects

[18] 40 CFR §1508.7, 1978 (as amended in 1986 and 2005).

[19] Considering Cumulative Effects Under the National Environmental Policy Act, Council on Environmental Quality, p. 8, https://ceq.doe.gov/docs/ceq-publications/ccenepa/sec1.pdf

to ascertain if any of plans meet the definition of cumulative impacts with respect to the Proposed Action. Given that the project is entirely within the airspace around the Airport, the potential for cumulative impact for non-aviation projects and plans will be judged relative to any significant or reportable impacts from the considered impact categories. There are over 100 non-aviation projects that have recently occurred or are expected to occur in the reasonably foreseeable future within the GSA and given the large list, these projects are listed in **Appendix C**.

**TABLE 3.3-7**
**ANTICIPATED PROJECTS AT AIRPORTS WITHIN THE GSA**

| Airport Name | Identification Code | Ongoing/Anticipated Projects |
|---|---|---|
| Boston Logan International Airport | BOS | Framingham Logan Express Expansion Project |
| Boston Logan International Airport | BOS | Airport Parking Project |
| Boston Logan International Airport | BOS | Terminal C Canopy, Connector and Roadway Project |
| Boston Logan International Airport | BOS | Terminal E Modernization Project |
| Boston Logan International Airport | BOS | Airport Renovations and Improvements at Terminals B & C/E |
| Boston Logan International Airport | BOS | Rehabilitation of Runway 9-27 and Taxiway D |
| Boston Logan International Airport | BOS | Rehabilitation of Runway 4L-22R and Electrical Vault |
| Boston Logan International Airport | BOS | Airport Noise Study (BLANS) |
| Cranland Airport | 28M | No Anticipated Changes |
| Mansfield Municipal Airport | 1B9 | Reconstruct Main Apron and East Ramp |
| Mansfield Municipal Airport | 1B9 | Reconstruct Runway 14-32 |
| Mansfield Municipal Airport | 1B9 | Reconstruct Quadrant Four Apron |
| Mansfield Municipal Airport | 1B9 | Reconstruct Taxiway “C” and “D” |
| Marshfield Municipal Airport-George Harlow Field | GHG | No Anticipated Changes |
| Monponsett Pond Seaplane Base | MA6 | No Anticipated Changes |
| Norwood Memorial Airport | OWD | No Anticipated Changes |
| Pheasant Field Airport (private) | MA64 | No Anticipated Changes |
| Sherman-Private Airport (private) | MA63 | No Anticipated Changes |
| Sudbury Airport (private) | MA70 | No Anticipated Changes |
| Unnamed Southborough Airfield | 1MA5 | No Anticipated Changes |

Source: Massachusetts Port Authority, 2020. Mansfield Municipal Airport, Airport Master Plan Update.

# CHAPTER 4
# Environmental Consequences

This chapter describes the potential environmental consequences associated with the No Action and the Proposed Action Alternatives in accordance with FAA Order 1050.1F. The purpose of the Proposed Action is to implement an operational change for aircraft arriving at Boston Logan International Airport that will directly enhance the safety and efficiency of the National Airspace System. The potential impacts associated with the Proposed Action Alternative are determined by comparing the Proposed Action Alternative with the No Action Alternative.

## 4.1 Air Quality

This section presents a summary of the analysis of air quality impacts within the GSA under the No Action and Proposed Action Alternatives.

### 4.1.1 Overview of Impacts

Implementation of the Proposed Action would result in an increase of less than 0.1% in the amount of fuel burned and emissions emitted within the GSA compared to the No Action Alternative. Increased emissions of criteria pollutants would not reach the *de minimis* thresholds that the EPA defines as potentially delaying timely attainment of NAAQS in any of the counties that comprise the GSA. As a result, implementation of the Proposed Action would not have a significant impact on air quality.

### 4.1.2 Methodology

Emissions standards are set for criteria pollutants by the EPA as directed in Section 108 of the CAA. Areas or regions where these emissions standards are not met for one or more criteria pollutants are considered to be in *nonattainment*. Areas that were formerly in nonattainment status but have seen improvements in emissions levels that allow them to meet current standards are considered to be in *maintenance* status. The nonattainment and maintenance status of counties in the GSA is described in **Section 3.4.1**. Section 176(c) of the CAA specifies that Federal actions taking place in locations that are nonattainment or maintenance for one or more NAAQS must conform to the conditions of the applicable State Implementation Plan (SIP), which is known as General Conformity. 40 CFR 93.153(b)(1) and (2) specifies thresholds below which emission rates associated with a Federal action are unlikely to cause or contribute to a violation of the NAAQS or delay timely attainment of the NAAQS. These thresholds are defined by EPA as *de minimis* thresholds.

An ozone transport region (OTR), as defined under Section 184 of the CAA, consists of states that are required to submit SIPs and install certain controls for pollutants that form ozone, even if they currently meet ozone standards. The state of Massachusetts is part of an OTR spanning

thirteen Northeast states, and thus has lower allowable *de minimis* thresholds for VOCs than areas outside of an OTR. For both $PM_{10}$ and $PM_{2.5}$, the Boston region is in attainment with CAA standards, while for CO, the region is in maintenance status. *De minimis* values are shown in **Table 4.1-1** for nonattainment areas (NAA), and **Table 4.1-2** for maintenance areas.

**TABLE 4.1-1**
**CRITERIA POLLUTANT DE MINIMIS LIMITS – NONATTAINMENT AREAS**

| Criteria Pollutant | Tons per year |
|---|---|
| Ozone: Volatile organic compounds (VOC) or oxides of nitrogen (NOx): | |
| Serious NAA's | 50 |
| Severe NAA's | 25 |
| Extreme NAA's | 10 |
| Other ozone NAA's outside an OTR | 100 |
| Other ozone NAA's inside an OTR: | |
| VOC | 50 |
| $NO_X$ | 100 |
| Carbon Monoxide (CO): | 100 |
| Sulphur dioxide ($SO_2$) or nitrogen dioxide ($NO_2$): | 100 |
| Particulate matter with a diameter of 10 microns or less ($PM_{10}$): | |
| Moderate NAA's | 100 |
| Serious NAA's | 70 |
| Particulate matter with a diameter of 2.5 microns or less ($PM_{2.5}$) (direct emissions, $SO_2$, $NO_X$, VOC, and Ammonia): | |
| Moderate NAA's | 100 |
| Serious NAA's | 70 |
| Lead (Pb): All NAA's | 25 |

Source: 40 CFR Subpart B 93.153(b)(1)--prepared by RoVolus, 2020

**TABLE 4.1-2**
**CRITERIA POLLUTANT DE MINIMIS LIMITS – MAINTENANCE AREAS**

| Criteria Pollutants – Maintenance Areas | Tons per year |
|---|---|
| Ozone ($NO_X$), $SO_2$ or $NO_2$: | |
| All maintenance areas | 100 |
| Ozone (VOC's) | |
| Maintenance areas inside an OTR | 50 |
| Maintenance areas outside an OTR | 100 |
| CO: All maintenance areas | 100 |
| $PM_{10}$: All maintenance areas | 100 |
| $PM_{2.5}$ (direct emissions, $SO_2$, $NO_X$, VOC, and Ammonia) | 100 |
| Pb: All maintenance areas | 25 |

Source: 40 CFR Subpart B 93.153(b)(1)--prepared by RoVolus, 2020

Additionally, the Proposed Action falls within a list published by the FAA of actions that are presumed to conform with the national ambient air quality standards. Specifically, actions that will occur above the mixing height are presumed to conform. In addition, although some of the Proposed Action will impact aircraft below the mixing height, the procedure is designed to enhance operational efficiency and, therefore, is also considered an action that is presumed to conform.[20] The Proposed Action reduces delays by providing an additional IAP for aircraft approaching the Airport in IMC during the Northeast configuration, as well as providing a generally shorter and safer path to Runway 4L for aircraft that currently use the ILS Runway 15R approach to transition to a visual landing on Runway 4L. However, since the increased efficiency during those times when compared with current operations results in a corresponding increase of 255 net annual operations that are directly attributable to that new level of efficiency, *de minimis* thresholds were still used to determine potential air quality impacts resulting from the Proposed Action.

### 4.1.3 Potential Impacts

AEDT analysis indicated that implementation of the Proposed Action would result in a less than 0.1% increase in fuel burn when compared with the No Action Alternative. AEDT was also used determine if the increase of emissions exceeded the *de minimis* thresholds.

**Table 4.1-3** below shows a comparison of criteria pollution emissions within the GSA between the No Action and Proposed Action Alternatives.

[20] *See* 72 *Federal Register* 41565-41580 (July 30, 2007), https://www.govinfo.gov/content/pkg/FR-2007-07-30/pdf/07-3695.pdf

**TABLE 4.1-3**
**COMPARISON OF FUEL BURN AND CRITERIA POLLUTANT EMISSIONS BELOW MIXING HEIGHT**
**(SHORT TONS PER YEAR)**

| Pollutant | No Action | Proposed Action | Net Change |
|---|---|---|---|
| CO | 1.894 | 1.895 | +0.001 |
| VOC | 0.071 | 0.071 | 0 |
| $NO_x$ | 4.649 | 4.649 | 0 |
| $SO_x$ | 0.266 | 0.266 | 0 |
| $PM_{2.5}$ | 0.027 | 0.027 | 0 |
| $PM_{10}$ | 0.027 | 0.027 | 0 |

Source: Prepared by RoVolus, 2020

The net change in pollutant emissions below the mixing height for the Proposed Action is multiple orders of magnitude less than the *de minimis* thresholds for all criteria pollutants. Implementing the Proposed Action will not cause the *de minimis* thresholds applicable to the GSA for any pollutant to be exceeded. Based on the above analysis, adverse air quality impacts will not occur. Therefore, no further air quality analysis is necessary, and a conformity determination is not required.

# 4.2 Climate

## 4.2.1 Overview of Impacts

While fuel burn would slightly increase under the Proposed Action Alternative when compared with the No Action Alternative due to the additional operations, there is no significance threshold for GHG emissions set by FAA Order 1050.1F. Regardless of the lack of a threshold, this action is not anticipated to cause significant effects on climate. The corresponding increase in $CO_2$ emissions is minor in the context of current emissions, as well as regional and nationwide GHG emissions. As a result, increases in GHG tied to increased fuel burn resulting from the Proposed Action Alternative are not significant contributors to climate effects associated with the propagation of GHG in the atmosphere.

## 4.2.2 Methodology

In accordance with FAA guidance, AEDT was run to calculate fuel burn and $CO_2$ emissions for the entire lengths of modeled flight tracks for both the Proposed Action Alternative and the No Action Alternative. As all emissions associated with both alternatives result from the direct aircraft emissions, $CO_2e$ emissions are assumed to be equivalent to direct $CO_2$ emissions.

### 4.2.3 Potential Impacts

The runway utilization changes in the Proposed Action cause only a marginal increase in the total miles flown by aircraft and therefore the total amount of additional fuel required for each arrival operation under the Proposed Action Alternative is minimal. Based on AEDT results, total annual fuel burn in the Proposed Action Alternative is less than 0.1% higher than in the No Action Alternative. This represents an increase of approximately 0.06 short tons of fuel on an annualized basis, with total fuel burn within the GSA rising from 384.30 tons in the No Action Alternative to 384.36 tons in the Proposed Action Alternative. In terms of $CO_2$ emissions, this increase in fuel burn corresponds with an annual increase of approximately 0.2 tons (400 lbs.) of $CO_2$. This represents a marginal increase in estimated $CO_2$ emissions at the Airport relative to area sources within the State of Massachusetts estimating emissions of 67.4 million metric tons of carbon dioxide.[21]

## 4.3 Biological Resources – Wildlife Only

The significance threshold pertaining to Biological Resources is if "the action would be likely to jeopardize the continued existence of a federally listed threatened or endangered species or would result in the destruction or adverse modification of federally designated critical habitat."[22] Since this is an airspace action, there is not expected to be any destruction of critical habitat but an impact on a federally listed species is possible through wildlife strikes. Wildlife strikes are a common occurrence at airports around the country with over 194,000 wildlife strikes on civil aircraft occurring between 1990 and 2017. Bird strikes tend to occur most often from July to October and 61% of strikes occur during the landing phases of flight. Almost all bird strikes (92%) occur at or below 3,500 feet AGL making the area near an airport the most critical area.[23]

The FAA National Wildlife Strike Database keeps a record of all reported wildlife strikes in the United States since 1990. The database contains records of over 227,000 different wildlife strikes across civilian and military airports. Since 1990, there have been 2,062 wildlife strikes at the Airport with 141 of these wildlife strikes occurring in 2018.

Based on the full list of threatened and endangered species from the Affected Environment section, the list of wildlife strikes was filtered by these species, by operation type, and by runway end to estimate the number of wildlife strikes with the species in question on Runway 4L arrivals. Runway 4R receives the bulk of arrival traffic when the Airport is in the Northeast configuration, and approaches from the same direction as the Runway 4L arrivals so it was decided to investigate Runway 4R wildlife strikes to provide context to the Runway 4L strikes. Of the 2,062 historical strikes at the Airport since 1990, a single strike was reported to include any of the federally listed species (red knot) but it occurred on Runway 27, which will be unaffected by the

[21] Massachusetts Annual Greenhouse Gas Emissions Inventory: 1990-2017

[22] 1050.1F Desk Reference, Section 2.3.3, page 2-20, https://www.faa.gov/about/office_org/headquarters_offices/apl/environ_policy_guidance/policy/faa_nepa_order/desk_ref/media/desk-ref.pdf

[23] FAA Wildlife Strike Frequently Asked Questions and Answers, https://www.faa.gov/airports/airport_safety/wildlife/faq/

Proposed Action. From this dataset of 2,062 historical strikes, there were only two strikes of all state-listed species on approaches into Runway 4L with one strike of a *threatened* species and one strike of an *endangered* species. On Runway 4R, there were only three strikes of all state-listed species with two strikes of a *special concern* species and one strike of a *threatened* species.

This number of bird strikes since 1990 has occurred with average annual operations of 428,000 and totaling 427,176 in calendar year 2019. The Proposed Action would add 359 annual flights to Runway 4L, an increase of just 0.084% compared to calendar year 2019. As mentioned above, only one strike of any federal species has occurred since 1990 on a non-parallel Runway to the Proposed Action with just five strikes of all state species on both Runway 4L and 4R. Given this information and the Proposed Action increasing operations by just 0.084% overall, the FAA concluded this action would have no effect on threatened or endangered species.

## 4.4 Department of Transportation Act, Section 4(f

In considering the potential impact on Section 4(f) properties, the significance threshold defined in FAA Order 1050.1F says that a significant impact would occur when "The Action involves more than a minimal physical use of a Section 4(f) resource or constitutes a 'constructive use' based on an FAA determination that the aviation project would substantially impair the Section 4(f) resource." As the Proposed Action is an airspace project and has no direct interaction with any resources on the ground, there are no physical use or direct impacts that are expected from the Proposed Action. As discussed in **Section 3.4.4**, a constructive use would occur when a project would produce an effect, such as excessive noise, that would result in substantial impairment to a property where the features of that property are substantially diminished. When considering constructive use impacts, special consideration must be made for any Section 4(f) resource where a quiet setting is a generally recognized purpose and attribute of the resource.

The FAA considered the possibility of causing a constructive use in a Section 4(f) property by considering whether there were any significant or reportable increases in the noise at any property within the GSA. These properties were also evaluated with the same noise increase data for any noise sensitive areas within the Section 4(f) properties that have a quiet setting as an attribute. For each of the 11,854 Section 4(f) properties, a centroid at the center of each property was generated and the noise impact was calculated at each point for the No Action Alternative and for the Proposed Action Alternative. This noise impact was compared to the noise exposure levels spelled out in FAA Order 1050.1F, where a change of 1.5 dB in the DNL 65 dB or higher noise exposure level is considered significant, and a change of 3.0 dB in the DNL 60 to less than 65 dB noise exposure level or a change of 5.0 dB in the DNL 45 to less than 60 dB noise exposure level is considered as reportable.

For these Section 4(f) centroids, there were no significant noise impacts (increases of 1.5 dB in the DNL 65 or higher noise exposure level) or reportable noise impacts (increases of 3.0 dB in the DNL 60 to less than 65 dB noise level and increases of 5.0 dB in the DNL 45 to less than 60 dB noise exposure level) found within the GSA. This includes national, state, and local parks as well as state forests, state historic sites, and state and local refuges that were assessed as part of the analysis. There were also no reportable increases above the 45 DNL noise exposure level

in Section 4(f) properties within the GSA located in a quiet setting, where the setting is an attribute of the site's significance, such as a national park or national wildlife refuge within the GSA. When considering all Section 4(f) properties, the maximum calculated change in noise exposure level was 0.2 dB. Furthermore, sound level changes of 1 dB or less are not readily perceptible to the human ear, except in a laboratory setting.[24] The detailed visual analysis described in **Section 4.5** also indicates that there would be only a limited visual impact throughout the GSA which would not substantially impair any 4(f) resource.

As a result, it can be concluded that the Proposed Action Alternative would not cause a constructive use for any Section 4(f) property and the Proposed Action would not cause a significant impact.

# 4.5 Historical, Architectural, Archeological, and Cultural Resources - Historic, Architectural, and Cultural Resources Only

## 4.5.1 Area of Potential Effects

Pursuant to 36 CFR 800.4, the FAA consulted with the Massachusetts Historic Commission to develop an Area of Potential Effects (APE) for the undertaking. An APE is defined as

> *"the geographic area or areas within which an undertaking may directly or indirectly cause alterations in the character or use of historic properties, if any such properties exist. The area of potential effects is influenced by the scale and nature of an undertaking and may be different for different kinds of effects caused by the undertaking."*[25]

The Proposed Action would not cause any physical effects to historic properties.

The FAA developed the APE based on consideration of where noise and visual impacts are expected to occur, in accordance with FAA Order 1050.1F noise impact criteria. An analysis was first conducted to identify areas where any historic property that might be present could be affected by the introduction of overflights. The Proposed Action was used to generate two dimensional blocks covering all areas of potential visual change separated by the waypoints of the Proposed Action. These blocks are shown in reference to the Proposed Action in **Figure 4-1**. These blocks were then compared to an entire year of overflight data within the GSA as well as estimated usage of the Proposed Action and used to generate overflight data for each block for the No Action and Proposed Alternatives. **Figure 4-2** shows the year of overflight data in reference to the Proposed Action and the visual change blocks. The radar data shows that the airspace around the Airport is already extremely dense with overflights, with over 427,000 annual operations in 2019.

**Table 4.5-1** summarizes the number of overflights for each block in the No Action and Proposed Action Alternatives. Based primarily on the overall increase in overflights and filtered by the

[24] https://www.faa.gov/air_traffic/environmental_issues/ared_documentation/media/DC_OAPM_EA/Appendices/Appendix_E_Basics_of_Noise.pdf, E-3

[25] 36 CFR 800.16(d), https://www.achp.gov/sites/default/files/regulations/2017-02/regs-rev04.pdf

percent increase in overflights and minimum aircraft altitude, the FAA is focusing on the following blocks: BLOCK3, NUNZO2, BLOCK2, BLOCK1, and NUNZO1. In each of these blocks, the percentage increase in overflights was greater than 0.4% while adding considerably more than 100 overflights annually and a minimum altitude of 4,000 feet or less for the Proposed Action within each block.[26] WOONS1 and WOONS2 were considered for inclusion within the APE but the 0.04% increase in overflights at WOONS1 and the smaller number of existing overflights over WOONS2 led to their exclusion.

**TABLE 4.5-1**
**NUMBER OF OVERFLIGHTS* FOR THE NO ACTION AND PROPOSED ACTION ALTERNATIVES BY BLOCK**

| Block Name | Block Minimum Altitudes (ft) | No Action Alternative Overflights | Proposed Action Alternative Overflights | Percentage Increase in Overflights |
|---|---|---|---|---|
| **BLOCK1** | **0** | **83,599** | **83,958** | **0.43%** |
| **BLOCK2** | **1,700** | **81,133** | **81,492** | **0.44%** |
| **BLOCK3** | **3,000** | **66,110** | **66,469** | **0.54%** |
| WOONS1 | 4,000 | 45,502 | 45,520 | 0.04% |
| **NUNZO1** | **4,000** | **43,313** | **43,492** | **0.41%** |
| **NUNZO2** | **4,000** | **36,654** | **36,833** | **0.49%** |
| WOONS2 | 4,000 | 3,609 | 3,627 | 0.50% |
| DOWNWIND2 | NA | 129,230 | 129,338 | 0.08% |
| CAPE2 | NA | 66,899 | 66,953 | 0.08% |
| CAPE1 | NA | 69,766 | 69,820 | 0.08% |
| DOWNWIND1 | NA | 62,462 | 62,570 | 0.17% |

Source: RoVolus, ESA, September 2020.
***Overflight data was for the period from November 1, 2018 through October 31, 2019**

[26] The range of additional overflights added to each block ranged from 18 to 359 overflights.

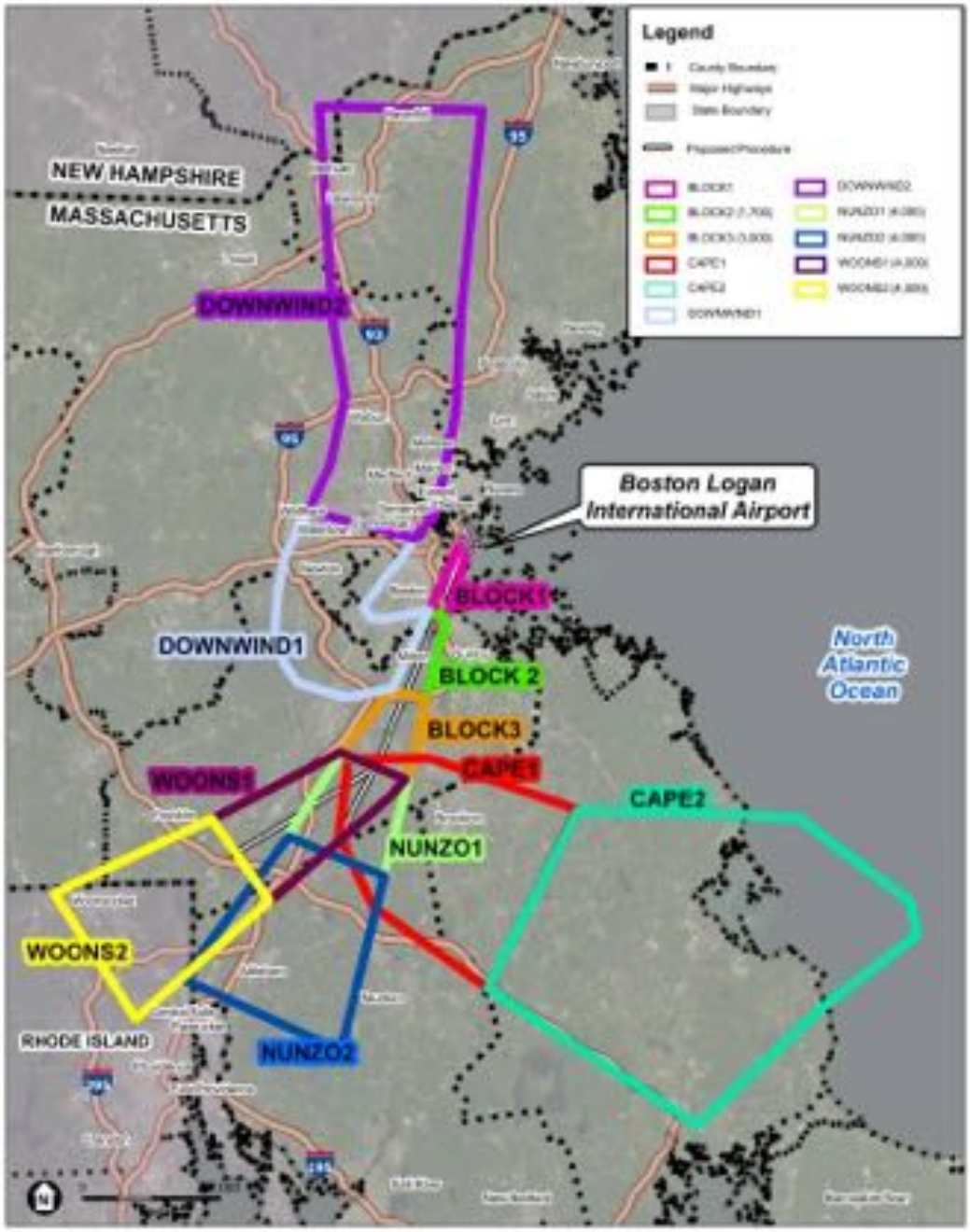


SOURCE: Esri; Prepared by Jacobsen Daniels, 2020

Boston Logan RNAV (GPS) RWY 4L EA

**Figure 4-1**
BOS Procedure Corridor Blocks

**THIS PAGE INTENTIONALLY LEFT BLANK**

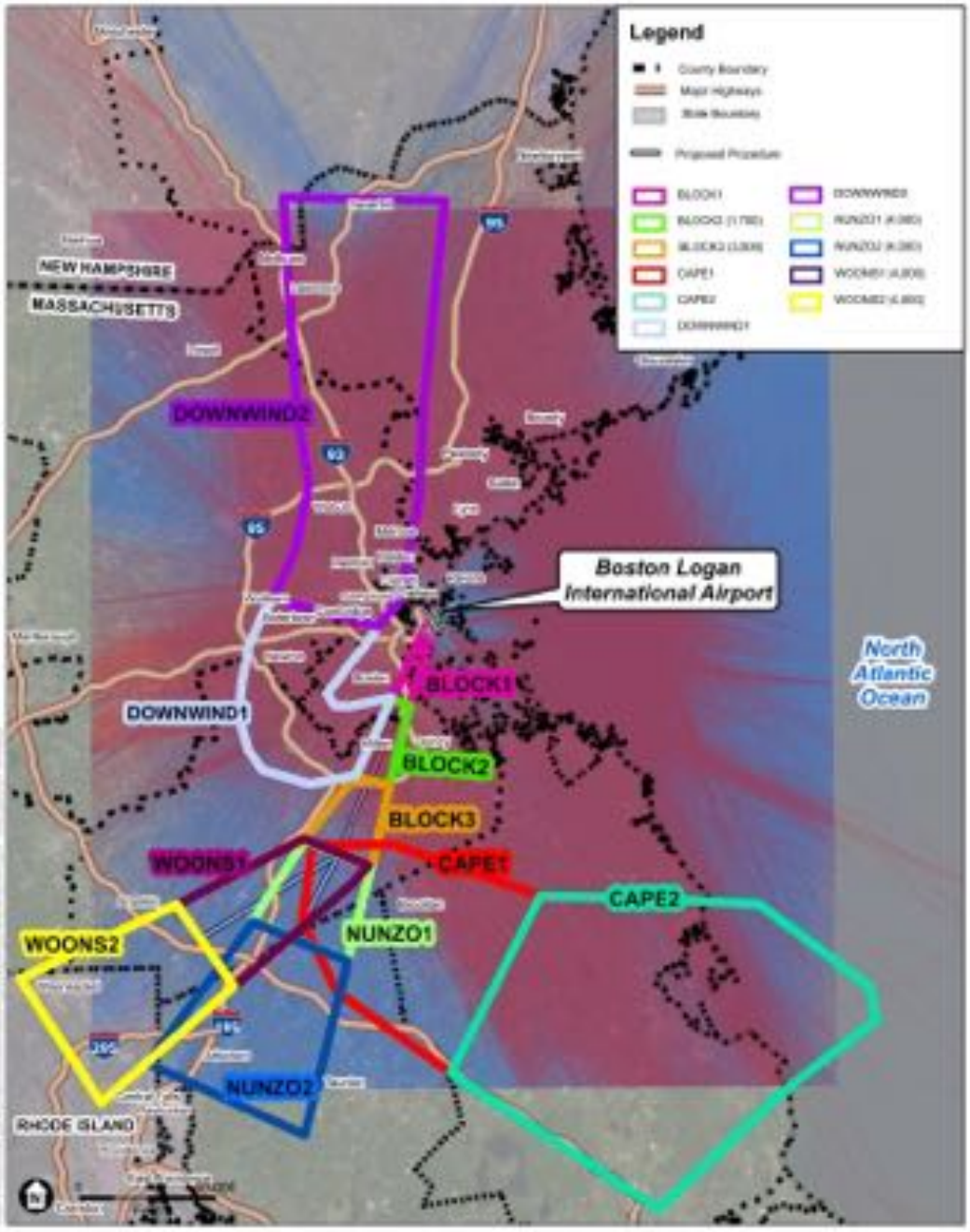


SOURCE: Esri; Prepared by Jacobsen Daniels, 2020

Boston Logan RNAV (GPS) RWY 4L EA

**Figure 4-2**
BOS Procedure Corridor Blocks and Radar Flight Tracks

**THIS PAGE INTENTIONALLY LEFT BLANK**

The databases from the NRHP, MHC, and the Boston Landmarks Commission were used to compile a comprehensive list of historic properties within the APE. Additionally, the FAA requested input from local historical commissions, planning boards, tribes, and interested parties to identify additional properties not previously identified as eligible for the NRHP. This effort identified 4,242 properties listed in or potentially eligible for listing in national, state, or local historic registers. Of these, 58 properties within the APE are currently listed in or have been formally determined eligible for listing in the NRHP. For the purposes of the analysis, FAA assumed all 4,242 properties within the APE were eligible for listing in the NRHP. A comprehensive list of these properties can be found in **Appendix G**.

### 4.5.2 Assessment of Adverse Effects

The Proposed Action would have an effect on a historic property if it alters the characteristics qualifying that property for the NRHP. Such effects are considered "adverse" by regulation if they would diminish the integrity of a property's significant historical features (including its setting, provided the setting is a contributing factor to the property's historical significance). The Proposed Action does not require land acquisition, construction, or ground disturbance, and the FAA anticipates no physical effects to historic properties. However, the FAA recognizes that for certain types of historic properties, particularly those where the property's setting contributes to its historical significance, the introduction of visual, atmospheric, or audible elements could diminish the integrity of a property's significant historical features, and therefore aircraft operations could result in non-physical effects.

Therefore, the FAA focused its assessment of effects on the potential for the Proposed Action to introduce visual or audible elements that would diminish the integrity of setting or feeling for historic properties where those are significant historical features. The FAA also considered the extent to which those aspects of integrity have already been diminished under existing conditions.

#### 4.5.2.1 Assessment of Auditory Adverse Effects

In order to assess the auditory impacts of the Proposed Action on historic properties, the FAA first modeled the projected noise attributable to additional arrivals using the DNL metric. As used in **Section 4.6** DNL is the standard noise metric used for all FAA studies of aviation noise exposure in airport communities and was used to assess the potential noise exposure of every identified historic property within the APE.

The FAA's procedures for compliance with NEPA define a significant noise impact as an increase of a DNL by 1.5 dB in areas exposed to aircraft noise of DNL 65 dB and higher.

The noise impacts resulting from the Proposed Action are an order of magnitude below the significance threshold given above. Using the DNL metric, the largest noise change at a historic resource is 0.2 dB across the APE, which is a change in noise that is imperceptible to the human ear. Many historic resources within the APE experience either no difference or a small decrease in noise exposure between the Proposed Action and the No Action Alternative. These locations are currently affected by the noise from 78,879 annual flights. The additional net 255

annual flights introduce a relatively small noise change reflective of an average of less than one additional daily flight and a projected decrease of 52 nighttime arrivals.

However, FAA's NEPA procedures also note that special consideration needs to be given to the evaluation of the significance of noise impacts on noise sensitive areas within historic sites, including traditional cultural properties, where the land use compatibility guidelines in 14 CFR Part 150 are not relevant to the value, significance, and enjoyment of the area in question. For example, the DNL 65 dB threshold may not adequately address the impacts of noise on areas where other noise is very low, and a quiet setting is a generally recognized purpose and attribute.

In order to assess the potential for incremental changes in noise levels or changes in the character of aircraft noise that may result in alteration of those characteristics of historic properties that qualify them for inclusion in the NRHP, the FAA considered the projected increase in the number or concentration of overflights over these areas. This analysis also informed the assessment of visual effects described below. Increasing overflights by an average of less than one per day would not introduce audible elements that would alter those characteristics of a historic property that qualify it for inclusion in the NRHP.

### 4.5.3 Assessment of Visual Adverse Effects

Recognizing that some types of historic properties may be affected by overflights due to visual impacts, the FAA also considered the potential for the introduction of visual elements that could diminish the integrity of the property's historical features. In order to assess the potential visual impacts on historic properties, the data for a year of overflights at the airport was overlain on the APE in ArcGIS. The APE experiences 78,879 arrival and 18,989 departure overflights annually, which corresponds to 216.1 daily arrival overflights and 52.0 daily departure overflights within the APE. Looking at the APE as a whole, the undertaking is estimated to add 255 annual arrival overflights or 0.70 daily average overflights to the APE. This is a 0.26% increase in overflights within the APE. This shows that the APE is already heavily overflown as a whole. However, existing flights are not evenly distributed over the APE but follow flight paths which converge close to and in line with the runways.

In order to further assess the impact of the undertaking on individual historic resources within the APE, the FAA considered the possibility that the undertaking could increase flights over parts of the APE that are not heavily overflown under current conditions. This was done by mapping the dataset of departure overflights and arrival overflights over the APE to look for specific areas within the APE that would experience overflights from the undertaking in locations that are not already heavily overflown. **Figure 4-3** shows that when looking only at departures, the APE areas closest to the airport are already dense with overflights but the flight tracks become more dispersed as the APE moves to the southwest. However, when arrivals are considered, this pattern disappears. **Figure 4-4**, which displays a year of arrival radar tracks, shows that the APE is already heavily overflown over the full extent of the APE. The combined effect is that historic properties throughout the entire APE are heavily overflown under current conditions.

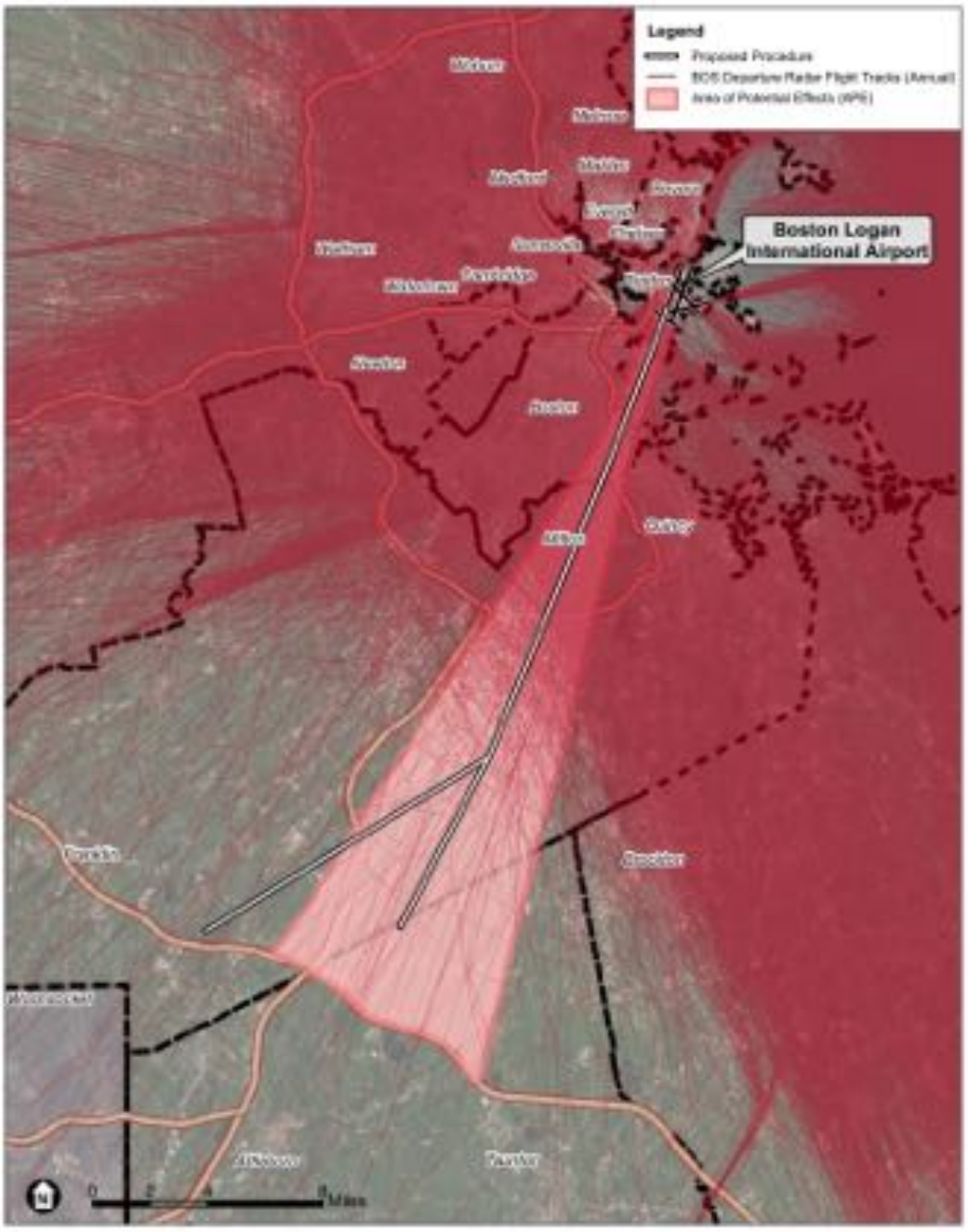


SOURCE: Esri; RoVolus, 2021; ESA, 2021

Boston Logan RNAV (GPS) RWY 4L EA

**Figure 4-3**
**Area of Potential Effects and Departure Radar Flight Tracks**

**THIS PAGE INTENTIONALLY LEFT BLANK**

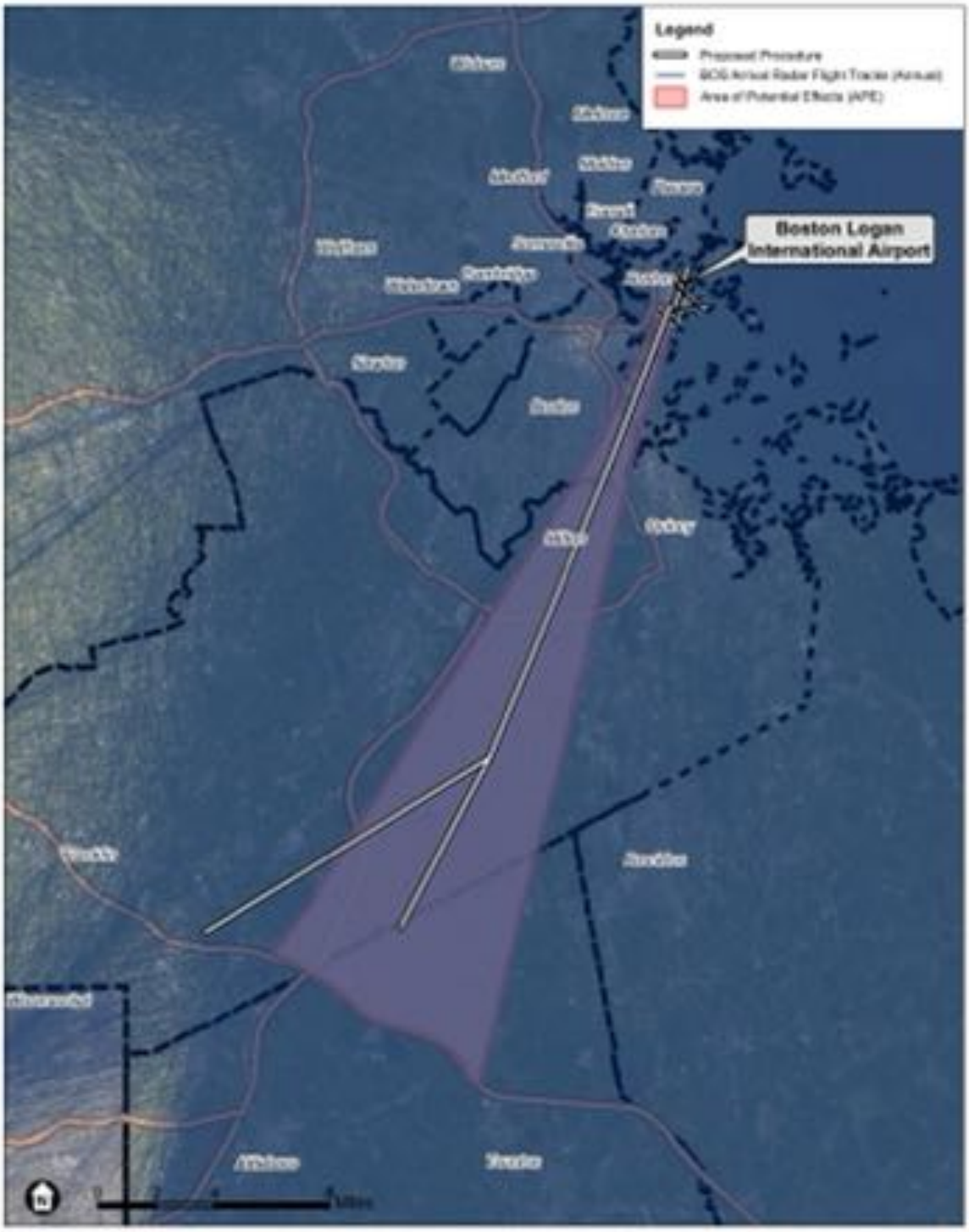


SOURCE: Esri, RoVolus, 2021; ESA, 2021

Boston Logan RNAV (GPS) RWY 4L EA

**Figure 4-4**
Area of Potential Effects and Arrival Radar Flight Tracks

**THIS PAGE INTENTIONALLY LEFT BLANK**

#### 4.5.3.1 Finding of No Adverse Effect

To support a Finding of No Adverse Effect, an undertaking must not meet any of the criteria set forth in the Advisory Council on Historic Preservation's Section 106 regulations at 36 CFR 800.5(a). This section presents why the undertaking does not meet any of these criteria.

- Does the undertaking physically destroy or damage the property?
    - The undertaking would not have any physical impact on any property.

- Does the undertaking alter the property in any way that is inconsistent with the Secretary of the Interior's Standards for Treatment of Historic Properties (36 CFR Part 68)?
    - The undertaking is located in the airspace above the historic resources and would not result in any alteration or physical modifications to these resources.

- Does the undertaking remove a property from its historic location?
    - The undertaking would not remove any property from its location.

- Does the undertaking change the character of the property's use, or of physical features within the property's setting that contribute to its historic significance?
    - The undertaking would not change the character of any property's use or any physical features in any historical property's setting.

- Does the undertaking introduce an atmospheric, audible, or visual element to the area that would diminish the integrity of the property's significant historic features?
    - As discussed above, the small increase in overflights attributable to the undertaking, less than one additional overflight per day, would not introduce audible or visual elements that would diminish the integrity of the significant historical features of any historic resource in the APE.

- Does the undertaking result in neglect of a property which would result in its deterioration, transfer, sale, or lease?
    - The undertaking would not cause any property to be neglected, sold, or transferred.

Based on these analyses, the FAA has determined that there would be no adverse impacts to historical, architectural, archeological and cultural resources. The incremental increase in overflights (an average of less than one per day) in an area already densely overflown would not diminish the integrity of any historic properties' significant historical features.

All consulting parties were provided an opportunity to review the FAA's finding of no adverse effect and, in a response to the MA SHPO, the FAA reaffirmed its finding as part of continued consultation pursuant to 36 CFR 800.5(c)(2)(i). The FAA also provided notice to the Secretary of the Interior pursuant to 36 CFR 800.10(c). This correspondence can be found in **Appendix E**.

# 4.6 Noise and Noise-Compatible Land Use

This section describes the operational input, the noise analysis methodology used in determining noise-related environmental impacts, and the environmental consequences by comparing forecast aircraft noise exposure levels in the GSA for the No Action and Proposed Action Alternatives.

## 4.6.1 Noise Modeling Methodology

The noise modeling methodology described in **Section 3.4.6.1**, Affected Environment, is also used for the Proposed Action noise modeling. This methodology is consistent with noise modeling of aircraft operations as required by the FAA, inclusive of requirements for consideration in airspace actions, such as changes to air traffic routes. Under FAA Order 1050.1F, noise impacts are analyzed in terms of the DNL metric in reference to specific impact thresholds as described further in this section.

## 4.6.2 Operational Input

Since the Proposed Action involves a single procedure proposed for one runway, large parts of the input data developed to assess the Affected Environment remained the same and were effectively unchanged. These noise model inputs, representing the baseline timeframe, were modified to encompass the RNAV (GPS) RWY 4L procedure comprising the Proposed Action Alternative. The aircraft fleet mix for the Proposed Action Alternative remains identical to the No Action Alternative as described in the Affected Environment section. Changes in traffic under the Proposed Action Alternative includes a net of 255 additional arrival operations annually and 255 additional departure operations annually compared to the No Action Alternative. These operations are enabled by additional efficiency at the Airport due to implementation of the Proposed Action Alternative. Utilizing estimated efficiency data for the Proposed Action Alternative and a detailed study of estimated aircraft delays, the number of net additional annual arrival operations was calculated with an equal number of departure operations offsetting the additional arrival operations. **Appendix B** provides additional details pertaining to the No Action Alternative and Proposed Action Alternative noise modeling and gives a detailed methodology of the additional operations calculations in **Section D.3.1**.

### 4.6.2.1 Noise Impact Criteria

Changes in noise exposure for each population centroid in the GSA were evaluated based on FAA requirements to determine the degree of change in noise exposure. Per FAA Order 1050.1F, aircraft noise is required to be evaluated in terms of the DNL metric. FAA Order 1050.1F further defines that a significant impact would occur if a proposed action would result in an increase of 1.5 dB or more in any noise sensitive area at or above the DNL 65 dB exposure level when compared to the No Action Alternative for the same timeframe.

Per FAA Order 1050.1F, increases of 1.5 dB in the DNL 65 dB and above area are considered significant. Increases of 3 dB between DNL 60 dB and less than DNL 65 dB are to receive consideration when evaluating the environmental impacts of a proposed project, and will be

identified regardless of whether a significant impact is identified. Increases of 5 dB or greater at levels between DNL 45 dB and less than DNL 60 dB are also to be disclosed. The FAA noise level criteria are used to compare DNL changes at the population locations in the GSA. Population locations are evaluated under the following categories: (1) those showing an increase in noise exposure relative to the No Action Alternative; (2) those showing a decrease relative to the No Action Alternative; and (3) those having no change relative to the No Action Alternative. The criteria for defining the increase, categories, and the sources for each are presented in **Table 4.6-1**. Additionally, in accordance with FAA Order 1050.1F, special consideration has been given to the evaluation of the significance of noise impacts on noise sensitive areas within national parks, national wildlife refuges and historic sites, as described in **Sections 4.3** and **4.4**, respectively. For example, the DNL 65 dB threshold does not adequately address the effects of noise on visitors to areas within a national park where other noise is low and a quiet setting is a recognized attribute of the area.

**TABLE 4.6-1**
**CRITERIA FOR DETERMINING IMPACT OF CHANGES IN AIRCRAFT NOISE**

| DNL Noise Exposure with Proposed Action | Minimum Increase in DNL with Proposed Action | Level of Impact |
|---|---|---|
| DNL 45 to <60 dB | 5 dB | Reportable Noise Increase (Information disclosed when evaluating air traffic actions) |
| DNL 60 to <65 dB | 3 dB | Reportable Noise Increase (Considered when evaluating air traffic actions) |
| DNL 65 dB or higher | 1.5 dB | Exceeds Threshold of Significance |

Source: FAA Order 1050.1F, Appendix B, B-1.4, p.B-4--prepared by RoVolus, 2020

### 4.6.3 Aircraft Noise Impact Analysis

Based upon the noise methodology described in **Section 4.6.1** and the noise impact criteria described in **Section 4.6.2**, a noise analysis was conducted to evaluate noise exposure levels using the applicable thresholds for the Proposed Action Alternative as compared to the No Action Alternative.

### 4.6.4 No Action Alternative

Under the No Action Alternative, the proposed RNAV (GPS) RWY 4L procedure would not be implemented. Given the fact environmental impacts could be obfuscated by changes in the makeup of the aircraft fleet using the Airport, the fleet used to model the No Action Alternative was identical to that given in the input data. Noise exposure was calculated for the 27,080 population centroids in the GSA with a population greater than zero for the No Action Alternative. **Table 4.6-2** presents the overall population exposed to various noise levels associated with the

Airport during the baseline timeframe. Noise exposure greater than DNL 45 dB at Census block centroids is depicted in **Figure 3-6**. Areas immediately to the north, south, and west of the Airport have the highest noise exposure values in the GSA due to Airport operations.

**TABLE 4.6-2**
**NO ACTION ALTERNATIVE POPULATION EXPOSED TO AIRCRAFT NOISE ASSOCIATED WITH BOSTON LOGAN INTERNATIONAL AIRPORT**

| DNL Range (dB) | Estimated Population | Percentage of Total |
|---|---|---|
| Less than 45 | 1,320,903 | 54.6% |
| 45 to less than 50 | 549,010 | 22.7% |
| 50 to less than 55 | 384,224 | 15.9% |
| 55 to less than 60 | 107,545 | 4.4% |
| 60 to less than 65 | 47,309 | 2.0% |
| 65 to less than 70 | 10,455 | 0.4% |
| Greater than or equal to 70 | 168 | < 0.1% |
| **Total** | **2,419,614** | **100%** |

Source: U.S. Census 2010 (population centroid data), June 2020, and RoVolus

### 4.6.6 Proposed Action Alternative

The Proposed Action Alternative represents traffic at the Airport during the same timeframe as the No Action Alternative but assumes that the RNAV (GPS) RWY 4L procedure is implemented. There is no future fleet forecasting associated with the Proposed Action Alternative since environmental impacts could be obfuscated by changes in the fleet. This alternative includes an additional 255 net arrivals annually to the Airport that are enabled by increased efficiency at the Airport during IMC. These 255 annual arrivals are comprised of:

- A net annual increase of 255 arrivals at Boston Logan. This increase is attributable to previously scheduled arrivals that will no longer need to be cancelled due to increased Airport efficiency during IMC or “poor weather.” With the availability of the 4L RNAV procedure, these arrivals will now be able to land on Runway 4L instead of being cancelled.
- A shift of 104 annual arrivals from Runway 4R to Runway 4L. These 104 arrivals represent flights that would otherwise have been delayed for a landing on Runway 4R, but with the availability of a 4L RNAV procedure would instead be able to land on Runway 4L earlier in the day.
- Combined, there will be an expected increase of 359 arrivals to Runway 4L, representing 255 flights that no longer need to be cancelled and 104 flights no longer delayed due to poor weather conditions.

An associated 255 net departures annually are also included in the noise analysis. Only two sets of flights were placed on the backbones representing the new procedure – the 255 new net arrivals that will be able to take place in IMC and cannot do so today, and the 594 flights that were previously using the ILS 15R procedure and transitioning to a visual landing on Runway 4L. These assumptions in the noise model were based on coordination between the project review team and the FAA air traffic personnel stationed in the BOS Terminal Radar Approach Control Facility (TRACON) who are responsible for managing the BOS airspace and will be assigning the procedure to arriving traffic. All other flights in the No Action Alternative and the Proposed Action Alternative are identical. The noise analysis therefore reflects changes in noise exposure solely due to the implementation of the RNAV (GPS) RWY 4L procedure when compared to the No Action Alternative. A more detailed explanation of all of these modeling assumptions and how they were arrived at is available in **Appendix B**.

A comparison of noise exposure between the No Action Alternative and the Proposed Action Alternative indicates no significant impacts (increases of DNL 1.5 dB in areas that would be exposed to DNL values of 65 dB or higher) to population centroids within the GSA. Though no significant impacts were identified, the Proposed Action was also evaluated for any reportable increases of 3.0 dB or greater in population centroids with a baseline exposure between DNL 60 dB and DNL 65 dB, or an increase of 5.0 dB or greater for population centroids with a baseline exposure between DNL 45 dB and DNL 60 dB. There were no reportable impacts as a result of the Proposed Action. **Figure 4-3** and **Figure 4-4** depict noise exposure at population centroids due to the implementation of the Proposed Action Alternative. As seen in the No Action Alternative, the highest noise exposure is located within population centroids to the north, south, and west of the Airport, with exposure tapering off with increased distance from the runways.

Noise sensitive communities south of the Airport include several neighborhoods within the City of Boston, as well as other independent suburbs. The Proposed Action does not have an appreciable effect in the noise exposure ranges associated with any of these communities, as shown in **Table 4.6-3**.

**TABLE 4.6-3**
**DNL EXPOSURE RANGES BETWEEN NO ACTION AND PROPOSED ACTION ALTERNATIVE BY TOWN/ NEIGHBORHOODS**

| Town/Neighborhood | No Action Alternative | Proposed Action Alternative |
|---|---|---|
| Boston (Dorchester) | 47.26 to 60.58 dB | 47.24 to 60.54 dB |
| Boston (Mattapan) | 46.46 to 51.49 dB | 46.43 to 51.46 dB |
| Boston (Roxbury) | 44.69 to 56.18 dB | 44.66 to 56.15 dB |
| Boston (South Boston) | 53.25 to 62.97 dB | 53.23 to 62.96 dB |
| Boston (South End) | 51.28 to 56.60 dB | 51.25 to 56.57 dB |
| Brookline | 42.60 to 46.89 dB | 42.57 to 46.87 dB |
| Milton | 41.46 to 58.16 dB | 41.45 to 58.13 dB |
| Quincy | 38.25 to 59.03 dB | 38.22 to 59.00 dB |

Source: RoVolus, 2020

The current EA represents the fourth time that this specific Proposed Action has been evaluated for noise impacts by the FAA. The March 2016 IER, which used data from the FAA's older Integrated Noise Model (INM) tool, represented the initial evaluation of the RNAV (GPS) RWY 4L procedure. As part of a NEPA evaluation supporting the reconstruction of Runway 4R at the Airport, a December 2017 noise screening was run using the FAA's Terminal Area Route Generation, Evaluation, and Traffic Simulator (TARGETS) Noise Plugin, which allows an analyst to feed TARGETS procedure designs directly into AEDT for rapid noise evaluations that do not require the detailed population and supporting data found in an EA. In this evaluation, the RNAV (GPS) RWY 4L procedure was used temporarily while Runway 4R was reconstructed. Similarly, a NEPA evaluation supporting the reconstruction of Runway 9-27 at the Airport was completed in summer 2020, with the RNAV (GPS) RWY 4L again being evaluated as a temporary procedure to be used during the reconstruction. None of these three evaluations have found any significant or reportable noise increases brought about by the implementation of the RNAV (GPS) RWY 4L procedure.

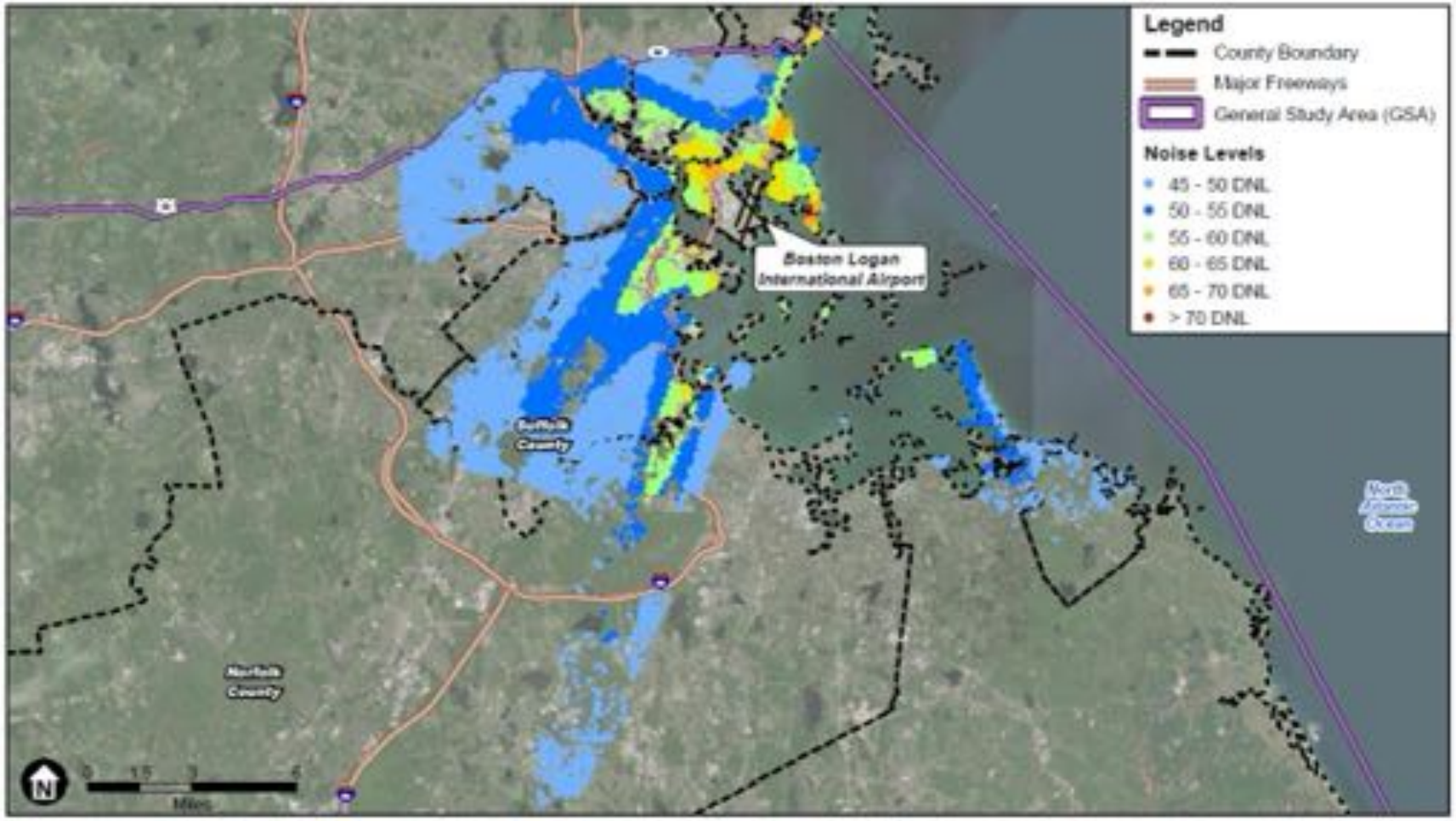


SOURCE: Esri; Prepared by Jacobsen Daniels, 2020

Boston Logan RNAV (GPS) RWY 4L EA

**Figure 4-5**
Proposed Alternative Noise Exposure at Population Centroids in the General Study Area

**THIS PAGE INTENTIONALLY LEFT BLANK**

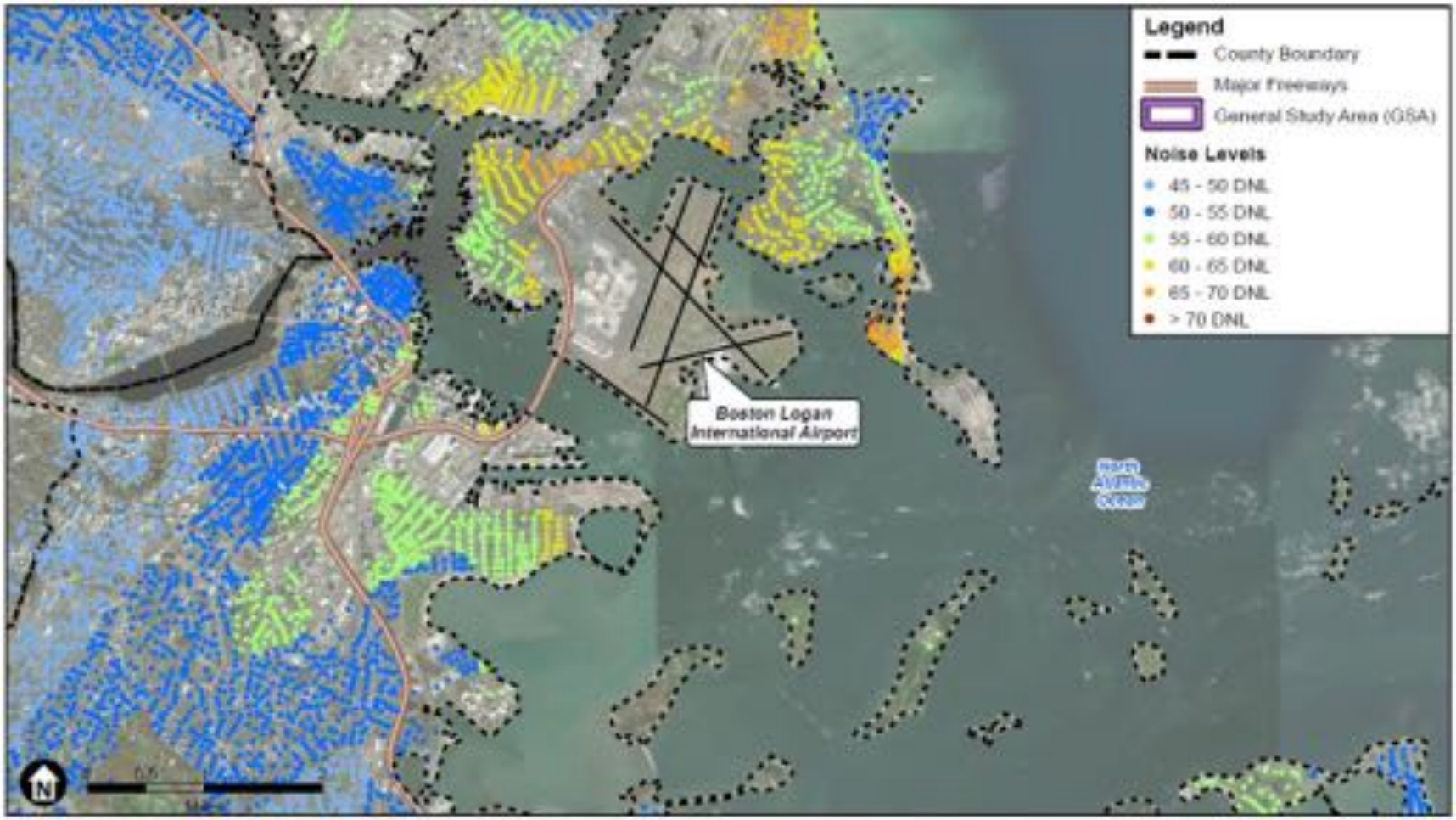


SOURCE: Esri; Prepared by Jacobsen Daniels, 2020

Boston Logan RNAV (GPS) RWY 4L EA

**Figure 4-6**
Proposed Alternative Noise Exposure at Population Centroids in the Airport Environment

**Table 4.6-4** depicts the population exposed to various levels of noise associated with the Airport under the Proposed Action Alternative. Approximately 39% of the GSA population would be exposed to levels between DNL 45 dB and DNL 55 dB, and less than 7% would be exposed to noise levels above DNL 55 dB. The areas of highest noise exposure are in the immediate vicinity of the Airport.

**Table 4.6-5** presents the changes in the population exposed to various levels of noise exposure for the Proposed Action Alternative compared to the No Action Alternative. Implementation of the Proposed Action Alternative would not result in changes to the number of persons exposed to noise levels of DNL 65 dB or higher.

**TABLE 4.6-4**
**PROPOSED ACTION ALTERNATIVE POPULATION EXPOSED TO AIRCRAFT NOISE ASSOCIATED WITH BOSTON LOGAN INTERNATIONAL AIRPORT**

| DNL Range (dB) | Estimated Exposed Population within GSA | Percentage of Total |
|---|---|---|
| Less than 45 | 1,323,311 | 54.7% |
| 45 to less than 50 | 548,372 | 22.7% |
| 50 to less than 55 | 383,954 | 15.9% |
| 55 to less than 60 | 106,436 | 4.4% |
| 60 to less than 65 | 46,918 | 1.9% |
| 65 to less than 70 | 10,455 | 0.4% |
| Greater than or equal to 70 | 168 | < 0.1% |
| **Total** | **2,419,614** | **100%** |

Source: Population Data Source: U.S. Census 2010 (population centroid data) accessed June 2020, and RoVolus

**TABLE 4.6-5**
**ESTIMATED CHANGE IN POPULATION BY DNL VALUES COMPARING PROPOSED ACTION ALTERNATIVE TO NO ACTION ALTERNATIVE**

| DNL Range (dB) | Estimated Change in Population |
|---|---|
| Less than 45 | Increase of 2,408 |
| 45 to less than 50 | Decrease of 638 |
| 50 to less than 55 | Decrease of 270 |
| 55 to less than 60 | Decrease of 1,109 |
| 60 to less than 65 | Decrease of 391 |
| 65 to less than 70 | No change |
| Greater than or equal to 70 | No change |

Source: Population Data Source: U.S. Census 2010 (population centroid data) accessed June 2020, prepared by RoVolus, 2020

**Table 4.6-6** summarizes key results of the noise analysis for conditions under the Proposed Action Alternative. The results indicate that the Proposed Action Alternative does not include 1.5 dB or higher increases in any areas exposed to DNL 65 dB or higher, 3 dB or higher increases in areas exposed to DNL between 60 dB and 65 dB, nor 5 dB or higher increases in areas exposed to DNL between 45 dB and 60 dB. In summary, there are no significant or reportable increases in noise because of the Proposed Action.

**TABLE 4.6-6**
**NOISE IMPACTS OF PROPOSED ACTION SCENARIO COMPARED TO NO ACTION SCENARIO**

| DNL Range (dB) | DNL Threshold | Population Newly Impacted by Noise Exceeding Threshold |
|---|---|---|
| 45 to less than 60 | 5 dB | 0 |
| 60 to less than 65 | 3 dB | 0 |
| Greater than or equal to 65 | 1.5 dB | 0 |

Source: Population Data Source: U.S. Census 2010 (population centroid data) accessed June 2020, prepared by RoVolus, 2020

### 4.6.5 Noise Sensitivity Analysis

FAA believes the assumptions in its noise analysis are reasonable for the reasons explained above and based on coordination with FAA's air traffic personnel. However, in response to concerns from the public during the comment period for the Draft EA, and in light of the inherent uncertainties about future weather conditions and also the extent to which pilots may choose to fly the 4L RNAV procedure on an advisory basis, the FAA elected to also conduct a secondary noise analysis for informational purposes. This secondary noise analysis assumed that 100% of the arrivals to RWY 4L would use the RNAV procedure. To be clear, this is not a plausible

operational usage scenario. However, the results of the noise analysis demonstrate the limited impact this procedure could have even in an unrealistic 100% usage scenario. Under this scenario, the maximum noise increase observed at any population centroid was DNL 2.2 dB, while the maximum noise decrease observed at any population centroid as DNL -2.8 dB. Notably, there would still be no reportable or significant noise impacts. This is primarily because even if pilots elected to fly the RNAV procedure on an advisory basis as they approach the runway, there is limited variation in tracks between arriving aircraft regardless of whether they are flying a visual approach or assigned to the RNAV procedure. In fact, according to ATC, aircraft using the procedure on an advisory basis would not do so until they were cleared by ATC to complete a visual approach, which would not occur until the flight crew establishes visual contact with the runway.. As a result, the secondary noise analysis is even more conservative than what would actually occur operationally if the RNAV procedure were to be used on an advisory basis. In sum, the implementation of Proposed Action under this implausible scenario would have a limited and non-significant impact relative to the existing conditions at BOS.

## 4.7 Socioeconomics, Environmental Justice, and Children's Environmental Health – Environmental Justice Only

This section is limited to a discussion of Environmental Justice (EJ) as it pertains to the environmental consequences of aircraft noise impacts in the GSA. As outlined in **Section 3.4.7**, an EJ analysis considers the potential of the Proposed Action Alternative to cause disproportionate and adverse effects on low-income or minority populations. If adverse effects are determined, applicable mitigation ensures that no minority or low-income populations bear a disproportionate burden of those effects.

The Proposed Action Alternative will not involve any construction of physical facilities or change in noise exposure levels more than the applicable thresholds of significance. There would be no acquisition of real estate, no relocation of residents or community businesses, no disruption to local traffic patterns, no loss in community tax base, and no changes to the fabric of the community. Under the Proposed Action Alternative, there are no Census block groups of low-income concern that would exceed any applicable thresholds of significance for noise impact or air quality. While the FAA does not define a threshold of significance associated with visual impacts, visual impacts associated with the 255 net new flights, as well as the flights that previously flew the ILS RWY 15R and transitioned visually to a landing on Runway 4L that now use the RNAV (GPS) RWY 4L approach in the Proposed Action, occur over an area with a high concentration of EJ Census block groups. Additionally, it should be noted that the small increase in CO associated with the 255 new net flights, while marginal in the context of total Airport CO emissions, does similarly occur over an area with a high concentration of EJ Census block groups. However, these new arrival operations comprise less than 0.5% of all arrivals at the Airport and given the high volume of flights currently using the Airport, any potential impacts are likely to be small and not detectable to the overflown population. As such, no persons of low income or minority populations are expected to experience disproportionately high and adverse effects. Accordingly, under the Proposed Action Alternative there would be no significant EJ impacts.

# 4.8 Cumulative Impacts

The anticipated projects at the airports in the GSA were identified in the Affected Environment Cumulative Impacts section, which can be found in **Section 3.4.8**.

> *"Cumulative effects analysis should 'count what counts', not produce superficial analysis of a long laundry list of issues that have little relevance to the effects of the proposed action or the eventual decisions.*
> *"Do other activities (whether governmental or private) in the region have environmental effects similar to those of the proposed action?"*[27]

The evaluation of this array of past, present, and reasonably foreseeable projects, was based on 40 CFR 1508.25(a)(3), which instructs that the analysis consider:

> *"Similar actions, which when viewed with other reasonably foreseeable or proposed agency actions, have similarities that provide a basis for evaluating their environmental consequences together, such as common timing or geography. "*

In following this guidance and based on the lack of environmental consequences from the Proposed Action Alternative, this analysis focuses on projects from the list of projects compiled within **Section 3.4.8** and listed fully in **Appendix C** that could cumulatively affect noise and/or the impact on noise sensitive resources (e.g., compatible land use, Section 4(f), and Section 106).

In the research of potential projects at airports within the GSA, some of these projects at the Airport consisted of projects on the landside area such as the Logan Airport Parking Project and the Terminal C Canopy, Connector, and Roadway Project. These landside projects impacts would likely be limited to the landside areas but the environmental documents for the Framingham Logan Express Expansion, Logan Airport Parking, Terminal C Canopy, Connector and Roadway, Terminal E Modernization, and Logan Airport Renovations and Improvements at Terminals B & C/E projects were all reviewed for documentation of any noise impacts. The only noise impacts discussed in the review of the environmental documents were temporary construction related noise impacts. All but one the documents stated that aircraft noise levels would not change due to the project--the one exception was the Terminal E Modernization Project, which was expected to "improve noise conditions from ground operations as compared to the future No-Action Alternative, as the terminal extension would act as a noise barrier to the community."[28] The Airport recently completed an rehabilitation of Runway 9-27 and an enhancement of the Runway Safety Areas off of Runway 9-27, which will have no impact on the Proposed Action Alternative as traffic on Runway 9-27 is unaffected by the Proposed Action. With the recent slowdown in flight activity, the project was moved up and the runway was reopened on August 7, 2020. There is a scheduled project to rehabilitate Runway 4L-22R in 2021 depending on the availability of funds, but no cumulative impact is expected as the Proposed Action, an arrival procedure into Runway 4L, would not be operating during a closure of Runway 4L.

[27] Considering Cumulative Effects Under the National Environmental Policy Act, Council on Environmental Quality, p. 12 and p. 13, https://ceq.doe.gov/docs/ceq-publications/ccenepa/sec1.pdf
[28] http://www.massport.com/media/2245/tem_final-ea_eir_compiled.pdf

The proposed reconstruction work at Mansfield Municipal Airport is in the vicinity of the Proposed Action Alternative as this airport is just due south of the NUNZO waypoint. The Mansfield Municipal Airport is a general utility, general aviation airport and the reconstruction of Runway 14-32 (the airport's primary runway) could result in changes to the local soundscape. However, the noise impact of the Proposed Action Alternative around Boston Logan International Airport is orders of magnitude below the 1050.1F thresholds with a No Action DNL value below 32 DNL, well below the 45 DNL threshold.

Non-aviation projects can also have a cumulative impact when considered alongside the Proposed Action Alternative. A full list of non-aviation projects in the GSA was compiled and can be found in **Appendix C**. This list of projects includes projects originated from the Boston Region Metropolitan Planning Organization, the City of Boston, the Massachusetts Bay Transportation Authority (MBTA), the Massachusetts Department of Transportation, and multiple local municipalities. Several projects were eliminated from potential consideration as the extent of the project was unaffected by the Proposed Action Alternative such as MBTA's Wellington Yard and Maintenance Facility Rebuild. The remaining projects were assessed for potential permanent noise impacts that would be supplemented by the impact of the Proposed Action Alternative. No projects were identified that could conceivably contribute to the noise levels reported in **Section 4.6** where the cumulative impacts could create a significant noise impact.

On top of the aviation and non-aviation projects already considered, the Proposed Action Alternative has already been considered for cumulative impacts relative to all existing arrival and departure procedures at the Airport. The radar traffic data covering the period baseline timeframe that was used to build the No Action Alternative includes aircraft flying those existing procedures at the Airport and so the comparison between the No Action and Proposed Action alternatives considers the potential impact from all other existing Airport procedures. As there were no significant or reportable noise increases discussed in **Section 4.6**, the addition of the Proposed Action to the existing Airport airspace will not contribute to any noise threshold being exceeded. As a result, it can be concluded that the small incremental impacts of the Proposed Action Alternative will not create a cumulative impact that will reach the significant or reportable threshold with respect to noise when environmental consequences are considered cumulatively with the consequences of past, present, and reasonably foreseeable projects.

**THIS PAGE INTENTIONALLY LEFT BLANK**

# CHAPTER 5
# Public Involvement

## 5.1 Summary of Public Outreach and Coordination

As outlined in FAA Order 1050.1F, information about the EA must be coordinated with various stakeholders including various government agencies, tribal communities, and the public. The Proposed Action will likely be familiar to many members of the Airport community as the Proposed Action was introduced to the public in two well attended meetings in 2015, and the environmental impacts were initially evaluated in March 2016 and this Environmental Assessment was prepared in response to public input received from the public, local, state, and federal officials as part of outreach summarizing that initial 2016 environmental review. The FAA has been providing updates to both Massport and the Massport Community Advisory Committee on the status of the Proposed Action and FAA's environmental review.

The FAA initiated consultation regarding the Proposed Action under Section 106 and the ACHP's implementing regulations in June 2020 to satisfy Section 106's public involvement requirements in conjunction with the NEPA process. The correspondence included the FAA's proposed finding which was sent to all consulting parties (e.g., local historical commissions, tribal parties, interested parties, and planning commissions) to allow for the 30-day review period prescribed in 36 CFR § 800.5. The correspondence developed by FAA during the consultation process for the assessment of adverse effects to historic resources from the Proposed Action as prescribed in 36 CFR § 800.5 is included in **Appendix E** and is listed below.

- June 2020 – FAA Letter to MHC
- July 2020 – MHC Responding to FAA's Consultation Initiation Letter
- October 2020 – FAA Letter to MHC Proposing APE
- December 2020 – MHC Responding to FAA and Concurring with Proposed APE
- June 2021 – FAA Letters to Historical Commissions, Tribal Parties, Planning Commissions, and Other Interested Parties
- July 2021 – MHC Letter to FAA Requesting Additional Information
- August 2021 – FAA Letter to MHC with Additional Requested Information
- September 2021 – MHC Letter to FAA Asking Additional Project Questions
- October 2021 – FAA Letter to MHC with Additional Answered Questions
- November 2021 – MHC Letter to FAA Identifying Potentially Impacted Historical Properties
- January 2022 – FAA Letter to MHC with Additional Information in Support of FAA's Proposed Finding of No Adverse Effect
- January 2022 – FAA Letter to Interior Secretary with Notification about National Historic Landmarks

On September 21, 2020, the Draft EA was published and its Notice of Availability was published in the Boston Globe, the Boston Herald, and the Patriot Ledger. The notice of the Draft EA availability was provided to key local stakeholders and these notices and publications can be found in **Appendix E** of this document. The full list of these notified stakeholders can be found in **Appendix F**. The Draft EA was made available on the project website starting on September 21, 2020 and was also available at the following libraries:

- Boston Public Library, Central Library, 700 Boylston St, Boston, MA
- Boston Public Library, Codman Square, 690 Washington St, Boston, MA
- Boston Public Library, Fields Corner, 1520 Dorchester Avenue, Dorchester, MA
- Boston Public Library, Grove Hall, 41 Geneva Avenue, Boston, MA
- Boston Public Library, Lower Mills, 27 Richmond St, Boston, MA
- Boston Public Library, Mattapan, 1350 Blue Hill Avenue, Boston, MA
- Boston Public Library, Roxbury, 149 Dudley St, Roxbury, MA
- Boston Public Library, South Boston, 646 E Broadway, South Boston, MA
- Boston Public Library, South End, 685 Tremont St, Boston, MA
- Milton Public Library, 476 Canton Avenue, Milton, MA
- Thomas Crane Public Library, 40 Washington St, Quincy, MA

A briefing of these findings were also given to members of Congress and local elected officials on September 21 and 22, 2020. The Notice of Availability included the project website address (*FAABostonWorkshops.com*), instructions as to how to comment on the Proposed Action via the project website, information about the Virtual Public Workshops and the complete details about the comment period. The project website allowed interested members of the public the opportunity to review the Draft EA, information about the public comment period, and information about the upcoming public meeting.

Two Public Workshops were held in a “virtual” format on October 23, 2020 from 11:00 am to 12:30 pm and October 28, 2020 from 6:00 pm to 7:30 pm. During each Public Workshop an informational presentation was followed by a question and answer period during which members of the public shared concerns with members of the FAA and its consultant staff. These questions asked during this question and answer period were not considered official comments on the Draft EA and this fact was announced multiple times throughout the Public Workshop; participants in the Public Workshops were repeatedly encouraged to submit their questions as comments to the Draft EA through email, mail, or the project website All comments were considered equally by FAA and its consultant in the development of the Final EA. Comments could be made via email or mail. In response to a request from the public for additional commenting time, the original planned comment period was extended from the 30 days to 60 days when public comments would be accepted.

There were forty-one comments received in response to the Draft EA including four physical letters, eighteen emails, and nineteen messages submitted through the project website. The comments covered a wide range of categories including ongoing development at the Airport, historic procedures used at the Airport, and multiple impact categories discussed within the Draft EA. The Final EA was updated in response to these comments and Appendix I of the document contains a full directory of the comments received in response to the Draft EA and a written response to every comment.

On May 4, 2022, the Final EA was published and its Notice of Availability was published in the same three newspapers as before, the Boston Globe, the Boston Herald, and the Patriot Ledger. This Notice of Availability will also be available for review in the Federal Register. The Final EA document will be available for review on the project website and will also be available in the same Boston area libraries listed above.

**THIS PAGE INTENTIONALLY LEFT BLANK**

# CHAPTER 6
# List of Preparers

## 6.1 List of Preparers

This chapter identifies the individuals assisting in the preparation and independent review of this EA along with each preparer's responsibilities. **Table 6.1-1** includes FAA staff who are responsible for the preparation of the EA and/or who were involved in its review. Supporting the FAA in this effort are individuals from RoVolus, Environmental Science Associates (ESA), and Jacobsen/Daniels.

**TABLE 6.1-1**
**LIST OF PREPARERS**

| Name | Project Role | Education/Registration | Experience (Years) |
|---|---|---|---|
| **FEDERAL AVIATION ADMINISTRATION** | | | |
| Veronda Johnson | Project Manager/ Environmental Protection Specialist | FAA, Air Traffic Organization | 20 |
| Carl Newton | Aeronautical Information Specialist | FAA, Air Traffic Organization | 37 |
| Emerson Colvin | Air Traffic Control Specialist | FAA, Air Traffic Organization | 33 |
| Matthew Cathcart | Supervisory Air Traffic Control Specialist | FAA, Air Traffic Organization | 25 |
| Richard Doucette | Senior Technical Expert | FAA, New England Region Airports Division | 30 |
| **ROVOLUS** | | | |
| Darcy Zarubiak | Project Manager | M.S.E. Mechanical and Aerospace Engineering<br>B. Eng. Mechanical Engineering | 25 |

| Name | Project Role | Education/Registration | Experience (Years) |
|---|---|---|---|
| | | P.E. Texas (87093) and California (M 37656) | |
| Stephen Augustine | Senior Technical Expert | B.S. Physics and Computer Science | 24 |
| Donovan Johnson | Deputy Project Manager | B.S. Aviation/Flight Education, M.S. Community and Regional Planning | 9 |
| Tiffany Jones | Technical Specialist | B.A. Interior Design, Certified in Project Management, Six Sigma Green Belt | 13 |
| Derek Stadther | Technical Specialist | B.S. Physics, M.S. Acoustics | 13 |
| Don Maddison | Quality Control Expert and Operational SME | D.Eng, Civil Engineering | 45 |
| **ENVIRONMENTAL SCIENCE ASSOCIATES** | | | |
| Mike Arnold | Senior Technical Expert | B.S. Civil Engineering | 30 |
| Steve Goetzinger | Deputy Project Manager | B.S. Chemistry, M.S. Air Quality | 16 |
| Jeff Covert | Technical Specialist | B.S. Ecology and Environmental Biology, M.S. Environmental Science, Master of Public Affairs | 6 |
| Chris Sequeira | Technical Specialist | B.S. Aeronautics and Astronautics, M.S. Aeronautics and Astronautics, M.S. Technology and Policy | 9 |
| Autumn Ward | Technical Reviewer | B.S. Aviation and Business Administration, M.S. Aeronautics, AAAE Certified Member | 15 |
| Sean Burlingame | GIS and Mapping Expert | B.S. Aviation Management | 11 |

| Name | Project Role | Education/Registration | Experience (Years) |
|---|---|---|---|
| Patrick Hickman | GIS Expert, Technical Research and Review | B.S. Landscape Architecture, M.S. Urban and Regional Planning | 14 |
| Phoebe Weiman | Technical Research and Document Production | B.S. Aviation Management | 1 |
| **JACOBSEN DANIELS** | | | |
| Jennifer Dermody | Technical Specialist | B.S. Geography, M.A. Geography | 25+ |
| James Mitchell | Senior GIS and Mapping Expert | B.S. Geography, Geographic Information System | 13 |
| Ghazal Abyad | Senior Graphic Design Expert | B.A. Fine Art | 10 |

# APPENDIX A

Air Traffic Initial Environmental Review (IER) for Boston Logan Airport Runway 4 Left Publicly Available Area Navigation GPS Instrument Approach Procedure (RWY 4L RNAV GPS IAP)

# AIR TRAFFIC INITIAL ENVIRONMENTAL REVIEW (IER)

## Boston Logan Airport Runway 4 Left Publically-Available Area Navigation GPS Instrument Approach Procedure[1] (RWY 4L RNAV GPS IAP)

FAA Order 7400.2 Appendix 5 (Modified)

Date: TBD

Facility/Office: U.S. Department of Transportation – Research, Volpe Center, Cambridge, MA; for FAA Wake Turbulence Research Office

Prepared by: Michael Geyer Phone: (617)494-2749 Email: michael.geyer@dot.gov

(Also see Section X for the complete listing of preparers.)

==========

DRAFT

This Initial Environmental Review (IER) should provide some basic information about the proposed project to better assist in preparing for the environmental analysis phase. Although it requests information in several categories, not all the data may be available initially. However, it does represent information, in accordance with FAA Order 1050.1F, "Environmental Impacts: Policies and Procedures," which ultimately will be needed for preparation of the environmental document.

## I. Project Description

A. Attach copy of the most recent Project Status Report.

**Attachment 1**: *Proposed RNAV (GPS) IFR Approach to Boston Logan Airport Runway 4L,* briefing charts, prepared by U.S. DOT Volpe Center for Federal Aviation Administration (FAA), presented at Outreach Meeting at the Mass. State Transportation Building, May 18, 2015.

**Attachment 2**: FAA, Eastern Flight Procedures Office, *Non-Rule Airspace Study*, May 22, 2012.

**Attachment 3**: FAA, Flight Standards Service (AFS), *Prototype Approach Plate*, October 27, 2015.

**Attachment 4**: *FAA Modernization and Reform Act of 2012* (Public Law 112–95). Section 213, Acceleration of NextGen Technologies.

[1] GPS-based RNAV approach guidance fall under the general category of Performance-Based Navigation (PBN), and are based on FAA Order 8260.58, *United States Standard for Performance Based Navigation (PBN) Instrument Procedure Design*, September 21, 2012. Modern air carrier aircraft are equipped with, and their flight crews are trained for, RNAV GPS IAPs.

**Attachment 5**: FAA, *NextGen Priorities Joint Implementation Plan – Executive Report to Congress*, October 2014.

**Attachment 6**: FAA, New England Region, *Minutes and Participants, Outreach Meeting May 18, 2015*. Briefings are available at: http://www.bostonoverflight.com/phase3_documents.aspx

**Attachment 7**: Letter from U.S. Representative Capuano (representing the Mass. 7th District) to FAA Administrator Huerta, and copied to: 9-ane-bos-nav-4L@faa.gov, June 2, 2015

**Attachment 8**: Reply letter from FAA Administrator Huerta to U.S. Representative Capuano, August 20, 2015

**Attachment 9**: Every comment received from nine (9) elected/appointed officials at the email address: 9-ane-bos-nav-4L@faa.gov, and FAA responses.

**Attachment 10**: Every comment (one hundred eight [108]) received from the public at the email address: 9-ane-bos-nav-4L@faa.gov,

**Attachment 11**: A petition that was available at the internet site Change.Org: https://www.change.org/p/mr-allan-goldsher-faa-senior-advisor-faa-no-more-flight-paths-over-our-communities-and-reduce-the-number-of-planes-sent-over-us-now
The version submitted to 9-ane-bos-nav-4L@faa.gov includes comments, and was signed by 626 persons.

**Attachment 12**: FAA responses to all comments received from the public before July 1, 2015, and the internet petition.

**Attachment 13**: Map showing locations of reservoirs and water supply systems, and the Area of Potential Effects (APE) for the Proposed Action.

**Attachment 14**: US Geodetic Survey topographical map showing: locations of: (a) representative current Visual arrivals to Logan Runway 4L; (b) FAA's proposed Runway 4L RNAV GPS IAP (corridor for flights cleared for it); (c) JetBlue's proposed Runway 4L RNAV Visual Flight Procedure (RVFP) for approaches (corridor for flights cleared for it); and (d) annotations concerning the fraction of arrivals that will be cleared for the two procedures and those that will continue to use the current Visual arrival procedure.

During the pre-decisional project phase, portions of these materials have been briefed to and/or discussed with FAA, Massport and FAA labor representatives, and have been updated based on their responses. Organizations include:

- FAA functional groups/offices:
  - Wake Turbulence Research Office (Headquarters)
  - New England Region Administrator's Office
  - Boston Logan Air Traffic Control Tower (BOS ATCT)
  - Boston Consolidated Terminal Radar Approach Control (A90 TRACON)
  - New England Region Airports Office
  - Flight Standards (Headquarters and District Office)

DRAFT

- Eastern Service Area, Operations Support: Environment
- Eastern Service Area, Airspace Evaluations Program

- Massachusetts Port Authority (Massport):
  - Planning Office
  - Noise Abatement Office
- The National Air Traffic Control Association (NATCA):
  - National Office (Wake Program Article 48 Representative)
  - ATCT Facility Representative
  - TRACON Facility Representative.

B. Has airspace modeling been conducted using SDAT, TAAM, TARGETS, or other airspace/air traffic design tool?

☒ Yes Model: FAA Procedure Design Software ☐ No

A Non-Rule Airspace Study (**Attachment 2**) was performed by the FAA Eastern Service Area (ESA) and a prototype approach plate has been generated (**Attachment 3**) by the FAA Flight Standards Service. The proposed procedure has been accepted by the FAA Instrument Flight Procedures (IFP) office. Its current status is "At Flight Check" (Figure 1), as shown by the IFP Gateway internet site: https://www.faa.gov/air_traffic/flight_info/aeronav/procedures/.

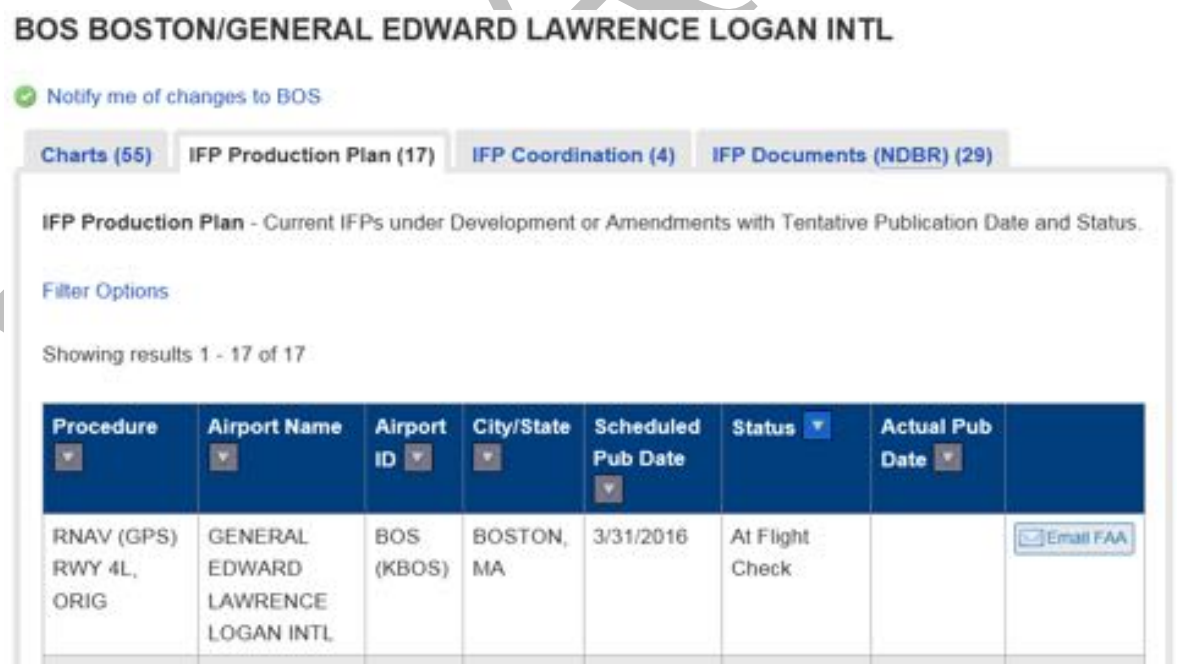

BOS BOSTON/GENERAL EDWARD LAWRENCE LOGAN INTL

Notify me of changes to BOS

Charts (55) | IFP Production Plan (17) | IFP Coordination (4) | IFP Documents (NDBR) (29)

**IFP Production Plan** - Current IFPs under Development or Amendments with Tentative Publication Date and Status

Filter Options

Showing results 1 - 17 of 17

| Procedure | Airport Name | Airport ID | City/State | Scheduled Pub Date | Status | Actual Pub Date | |
|---|---|---|---|---|---|---|---|
| RNAV (GPS) RWY 4L, ORIG | GENERAL EDWARD LAWRENCE LOGAN INTL | BOS (KBOS) | BOSTON, MA | 3/31/2016 | At Flight Check | | Email FAA |

**Figure 1** Proposed RNAV (GPS) IAP Status on FAA IFP Gateway (12/29/2015)

If yes, provide a summary of the output from the modeling.

- See **Attachment 1** – Project briefing)

- See **Attachment 3** – Prototype approach plate
- See **Attachment 14** – Map of area overflown, with procedure tracks and associated corridors, and tracks for representative current Visual arrivals to Runway 4L
- Also see Section I.D (Proposed Project Description) starting on page 12.

C. Describe the present (no action alternative) procedure in full detail. Provide the necessary chart(s) depicting the current procedure. Describe the typical fleet mix, quantifying (if possible) the number of aircraft on the route and depict their altitude(s) along the route.

**Logan Airport** — Boston Logan International Airport is the busiest airport in New England and among the nation's busiest. In 2013, Logan ranked 19th among U.S. airports when measured by passenger enplanements and ranked 18th in number of aircraft operations.[2] Logan's annual passenger count (arriving and departing) exceeds 30 million. Logan Airport is an economic engine for the metropolitan Boston area (population: 5.8 million) and the entire New England region (population: 14 million). Logan accounts for approximately $9 billion in annual economic activity. It directly provides over 11 thousand jobs, and impacts approximately 90 thousand jobs.

Logan is one of the Core 30 airports designated by the FAA to have an overall significance to the national air transportation system.[3] It is the only Core 30 airport in New England. Due to their importance, the Core 30 airports are the initial implementation sites for many Next Generation Air Transportation System (NextGen) projects. Boston Logan is also the only New England airport whose real-time departure and arrival status is provided on the FAA's Command Center website.[4]

**Runway Instrument Approach Guidance** — Although it receives approximately 10% of Logan's arrivals, Runway 4 Left (4L) lacks any instrument approach guidance system or associated procedure. This is unusual for a frequently-used arrival runway at a major airport. A report[5] prepared by the MITRE Corporation for the FAA in 1997, when only the Instrument Landing System (ILS) was available as a source of both lateral and vertical guidance, estimated that 95.2% of approach operations by air carrier aircraft had lateral and vertical guidance. Undoubtedly, the percentage is higher today, with GPS available as an alternative source of lateral/vertical guidance. Generally, at busy airports that service passenger carriers, all runways that are regularly used for arrivals have both ILS and GPS guidance.

The current near-universality of approach guidance at major airports was not always the case. Lack of an approach guidance system for a runway occurred for a variety of reasons, but at older, smaller airports such as Logan was often based on real estate constraints. However, during the past few years, several major airports with real estate

[2] Terminal Area Forecast Summary: Fiscal Years 2014 – 2040, Federal Aviation Administration.

[3] The Core 30 airports account for 71% of all U.S. passenger enplanements.

[4] http://www.fly.faa.gov/flyfaa/usmap.jsp

[5] Howard Bregman, et al, *Safety Benefits of Precision vs. Non-Precision Approaches*, MITRE Corp., 1997. Available online at: http://www.bluecoat.org/reports/MITRE_1997_PAvsNPA.pdf

DRAFT

constraints — including LaGuardia Airport (LGA), John F. Kennedy International Airport (JFK) and Newark Liberty International Airport (EWR) — have implemented a GPS-based Instrument Approach Procedure (IAP) to a runway that could not satisfy ILS's real estate requirements.

The International Civil Aviation Organization[6] (ICAO) strongly supports use of satellite navigation systems, terming them the Global Navigation Satellite System (GNSS), as other nations have deployed satellite systems as well. ICAO recommends that GNSS-based lateral and vertical guidance be provided to all runways having instrument approaches — including those with ILS already installed, as any ILS will be unavailable at times.[7] The FAA follows this practice, and has implemented GPS-based RNAV approaches to over 3,500 runways nationwide (Table 3, page 14). All five runway ends at Logan that have ILS installed also have a GPS-based RNAV IAP.

At Boston Logan, there is residential housing at the location where the localizer antenna for an ILS serving Runway 4L would be placed — see Section VI.A (page 80). There is also a history of opposition to perceived airport improvements. As a result, Logan Runway 4L is one of a few runways in the U.S. which land over 500,000 passengers annually without an approach instrument guidance system. However, the situation at Logan does not preclude establishing an RNAV GPS IAP to Runway 4L, as RNAV GPS IAPs do not require equipment or real estate on or near the airport.

**Logan Northeast Flow Configuration** — Because Boston Logan Runway 4L lacks an instrument approach guidance system, when the airport is configured for a northeast flow (Figure 2), which occurs approximately 35% of the time, approaches to Runway 4L from the south are only conducted when the cloud ceiling is at least 3,000 feet (and preferably 4,000 feet) and the visibility is at least 5 statute miles — the operationally usable Visual Meteorological Conditions (VMC) for this configuration.[8] When the ceiling is 1,000 feet or higher, but less than 3,000 feet, a few approaches to Runway 4L are conducted using two other procedures that are discussed below.

**No-Action Alternative** — The No-Action Alternative is that the current procedures for use of Runway 4L will continue. When the airport is configured for a northeast flow:

a) If operationally usable VMC prevails — Runway 4L will continue to be utilized as the secondary arrival runway, with Runway 4 Right (4R) remaining as the primary arrival runway. Runway 4L will continue to be generally assigned to smaller / lighter aircraft. Arrivals will continue to utilize controller vectors followed by pilot visual operation, and to be steered by the pilot throughout an approach operation. The maximum Airport Arrival Rate (AAR) of 61 aircraft per hour, 32 on Runway 4R and 29 on Runway 4L, will not change.

[6] ICAO is a specialized agency of the United Nations. It codifies the principles and techniques of international air navigation and fosters the planning and development of international air transport to ensure safe and orderly growth.

[7] ICAO's 37th General Assembly (2010) adopted Resolution A37-11.

[8] Other operationally usable ceiling and visibility limits may apply to other airport configurations and at different airports. For Class B airspace, including the region surrounding Boston Logan, the regulatory definition of VMC is visibility at least 3 statute miles and that the aircraft be clear of clouds (Federal Aviation Regulations, Part 91.155).

DRAFT

b) If operationally usable VMC does not prevail — Runway 4L will remain largely unavailable (exceptions are described below). The current AAR, 32 aircraft per hour, all on Runway 4R, will not change. Arrival delays similar to those which occur today will continue to occur.

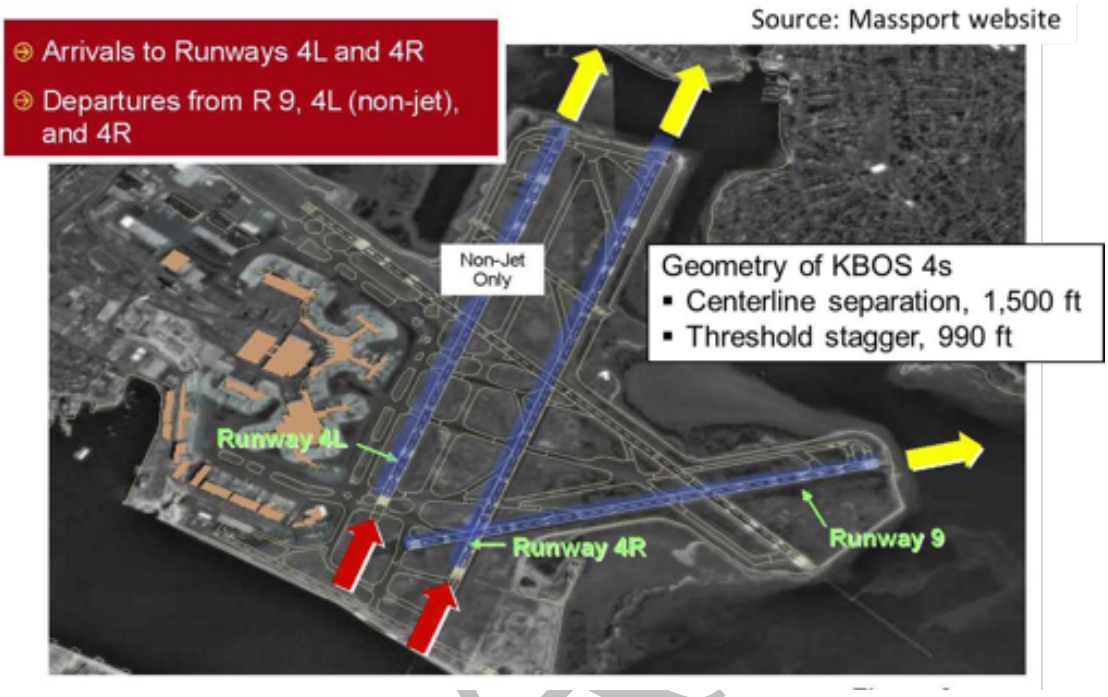


**Figure 2** Logan Airport Configuration for Northeast Flow during VMC

The predominant Runway 4L VMC arrival procedure is illustrated in Figure 3 (arrivals are shown in red and departures in blue). Flight ASQ4694, an Embraer E145 regional jet intending to land on Runway 4L has been vectored by the controller into a position west of the ILS localizer straight-in course for Runway 4R that is being followed by flights SWA1739, AAL2141 and VRD352. The controller will instruct the ASQ4694 pilot to promptly report when he/she: (1) Can visually locate traffic closer to the airport on approach to Runway 4R and (2) Has Runway 4L is in sight. When both conditions are met, the controller will issue a clearance to execute a visual approach to Runway 4L. It then becomes the pilot's responsibility to maintain separation from other aircraft while safely completing an approach/landing on Runway 4L. To do so, the pilot will manually steer the aircraft throughout the approach.

DRAFT

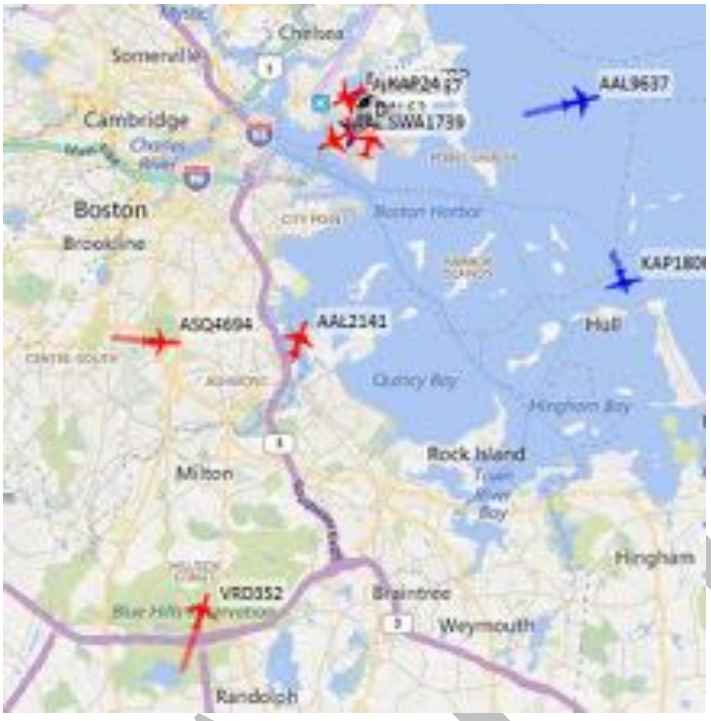


**Figure 3** Flight Path for a VMC Arrival to Runway 4L (ASQ4694)

Radar tracks for 4,375 arrivals to Runway 4L for April-May-June, 2013 are shown in Figure 4. Figure 5 shows the ground tracks for the same flights in a "location frequency" format – i.e., based on the frequency of overflights of ground locations (informally termed a "heat map"). Vertical profiles for the same set of flights are shown in Figure 6.

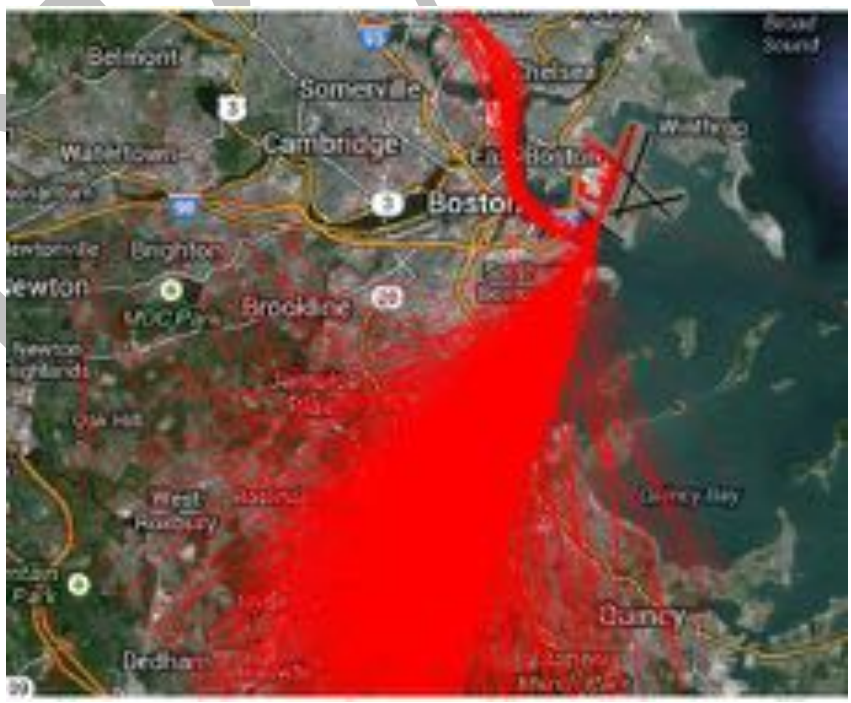


**Figure 4** Tracks for 4,375 Arrivals to Runway 4L during April-June 2013

DRAFT

Most aircraft that land on Runway 4L follow the procedure described immediately above. Aircraft arriving from the south/southwest begin to form a well-defined path that is aligned with the runway near the Neponset River separating Milton and Boston. Other aircraft, particularly those arriving from the northwest, join this path over the Boston neighborhoods of Mattapan, Dorchester and South Boston.

Two other procedures, observable in Figure 4 and Figure 5, are used less often.

- Some aircraft arriving from the south follow the ILS straight-in approach to Runway 4R beginning about 15 nautical miles from the airport. With clearance from ATC, and when the airport and other traffic are visible, they execute a "sidestep" maneuver and land on Runway 4L.
- When the cloud ceiling has decreased below the operationally usable level of 3,000 to 4,000 feet, some maneuverable (generally propeller) aircraft arriving from the northwest follow the ILS approach to Runway 15R. When an aircraft is below the cloud ceiling, it executes a circling approach and lands on Runway 4L.

With a Runway 4L RNAV GPS IAP available, it's expected that these alternative procedures would be used even less frequently than they are today.

The most significant characteristic observed in the vertical profiles in Figure 6 is the relatively large spread in aircraft altitudes. This generally occurs with visual vertical guidance. With the proposed Runway 4L RNAV GPS IAP, the vertical spread will be significantly smaller (test data indicate approximately one-half), and will be concentrated near the middle of the spread seen in Figure 6 — see Section II.A (starting on page 41), especially Figure 20. Also evident in Figure 6 are level flight segments at 3,000 feet and 4,000 feet. Level flight consumes more fuel and generates more emissions than the continuous descent trajectory that an RNAV (GPS) IAP provides.

Separate from the FAA Proposed Action, JetBlue Airlines has proposed an RNAV Visual Flight Procedure (RVFP), pursuant to FAA Order 8260.55[9], for approaches to Runway 4L. If approved, the RVFP would be placed on file at the FAA. Other air carriers could apply to the FAA for approval to use it.

DRAFT

[9] FAA Order 8260.55, *Special Area Navigation Visual Flight Procedures*, dated March 8, 2010.

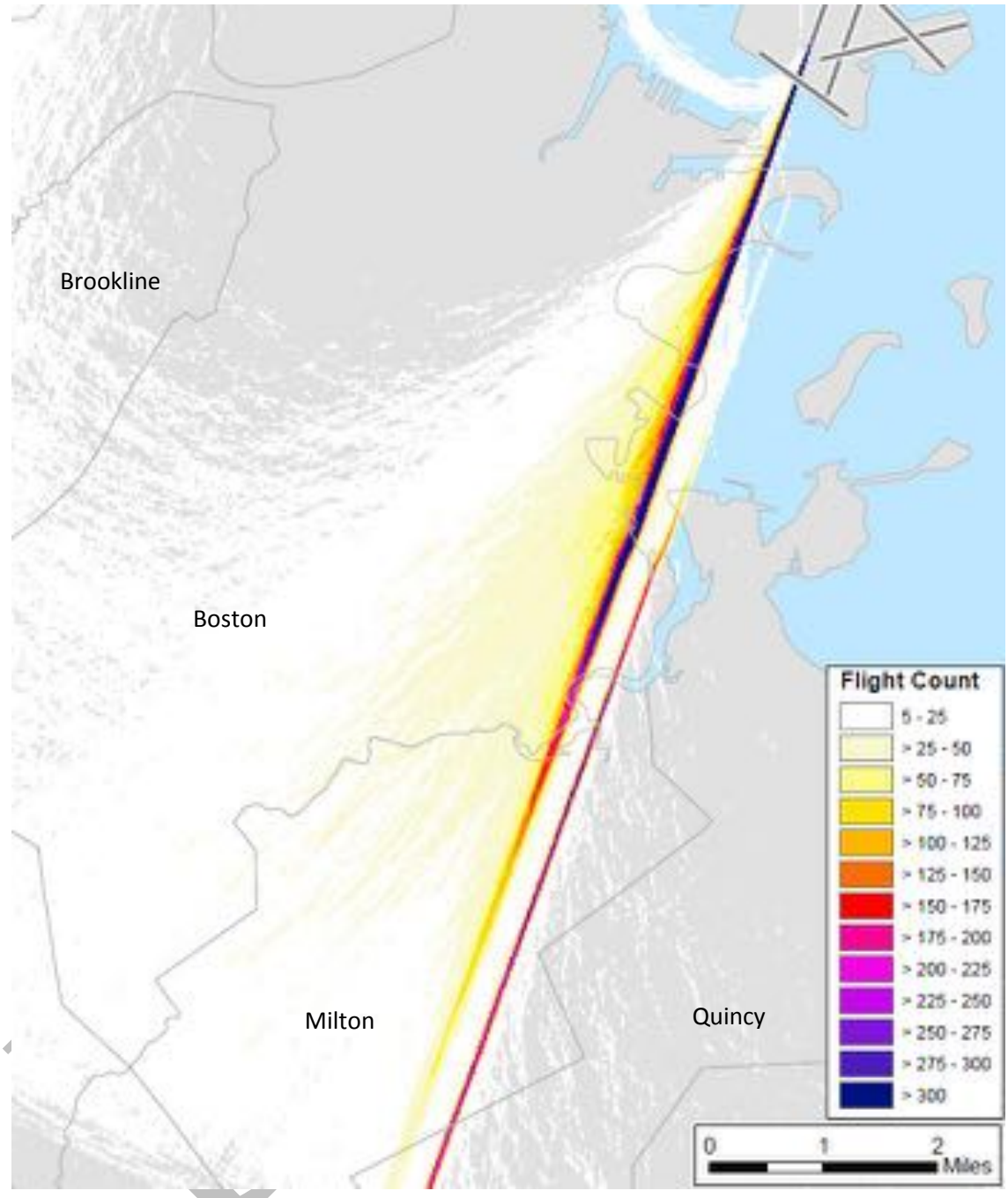


**Figure 5** Location Frequency of 4,375 Arrivals to Runway 4L during April-May-June 2013

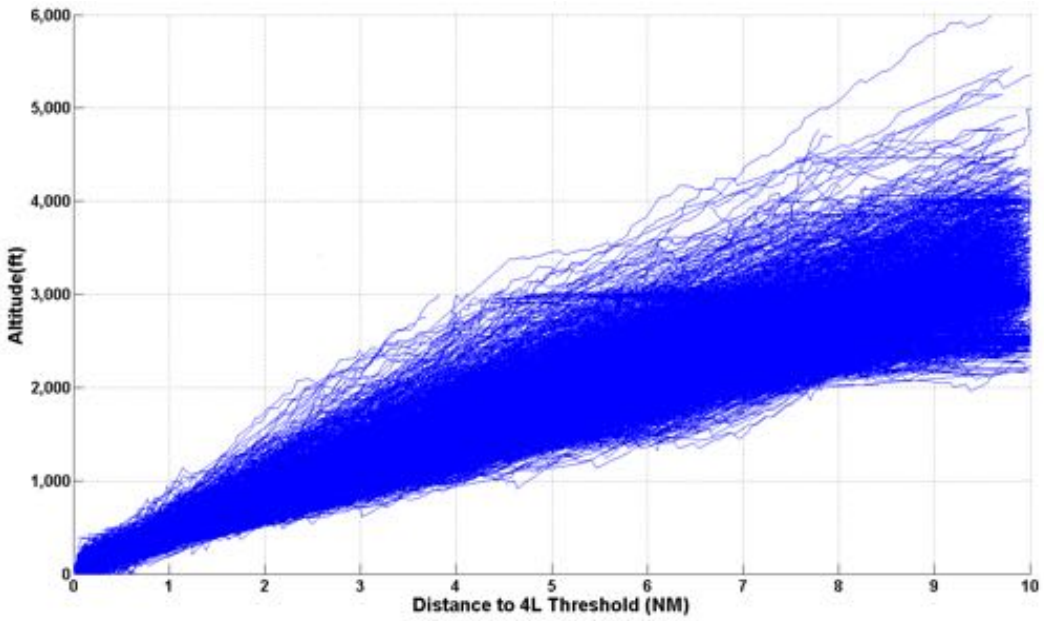


**Figure 6** Altitudes for All Arrivals to Runway 4L during April-May-June 2013

If the proposed Runway 4L RNAV GPS IAP is adopted, its use would largely occur when reduced ceiling and/or visibility conditions prevail. The current VMC procedure described above (combination of controller vectors and pilot visual operation) is considered to be safe and effective when conditions permit its use, and it would continue to be used during operationally usable VMC. For aircraft equipped with advanced navigation capabilities, the pilot executing a visual approach could use the Runway 4L RNAV GPS IAP guidance information on an advisory basis (i.e., without notify the controller) during the final segment of the operation.[10]

The RVFP proposed by JetBlue involves flight trajectories similar to those of the current vector-visual procedure. If approved, it could also be utilized during VMC — either on advisory basis or upon being cleared for the procedure.

**Current Runway 4L/4R Usage** — Table 1 and Figure 7 portray arrival statistics to Runways 4L and 4R during 2013. Data are from the Airport Surface Detection Equipment, Model X (ASDE-X) system at Logan. Under operationally usable VMC — which reflects the inherent demand for arrival services — the actual number of arrivals on 4L were 58.1% of those on Runway 4R (15,135 / 26,030). Pertinent here is that Boston TRACON has a requirement to favor Runway 4R (a primary arrival runway) over Runway 4L (a secondary arrival runway) at all times of day/night until the Runway 4R final arrival stream extends to 10 nautical miles. Thus:

a) In combination, Runways 4L and 4R have sufficient capacity to meet peak levels of arrival demand (there are no arrival delays when both runways are available); and

[10] Pilots cleared for a Visual approach may utilize instrument guidance, if available, on an advisory basis, but remain responsible for separation from other aircraft and obstacles.

DRAFT

b) Without Runway 4L being available (except for small propeller aircraft arriving from the northwest) during Instrument Meteorological Conditions (IMC), there is insufficient capacity to meet the demand for arrival capacity. The result is that delays occur.

**Table 1** Statistics for 2013 Arrivals on Runways 4L and 4R

| Wx \ Runway | 4L | 4R | Total | % 4L | % 4R |
|---|---|---|---|---|---|
| VMC | 15,135 | 26,030 | 41,165 | 37% | 63% |
| IMC | 1,792* | 15,922 | 17,714 | 10% | 90% |
| Total | 16,927 | 41,952 | 58,879 | 29% | 71% |
| % VMC | 89% | 62% | 70% | 26% | 44% |
| % IMC | 11% | 38% | 30% | 3% | 27% |

* Circling approaches utilizing the Runway 15R ILS when cloud ceiling is between approximately 1,000 feet and 3,500 feet.

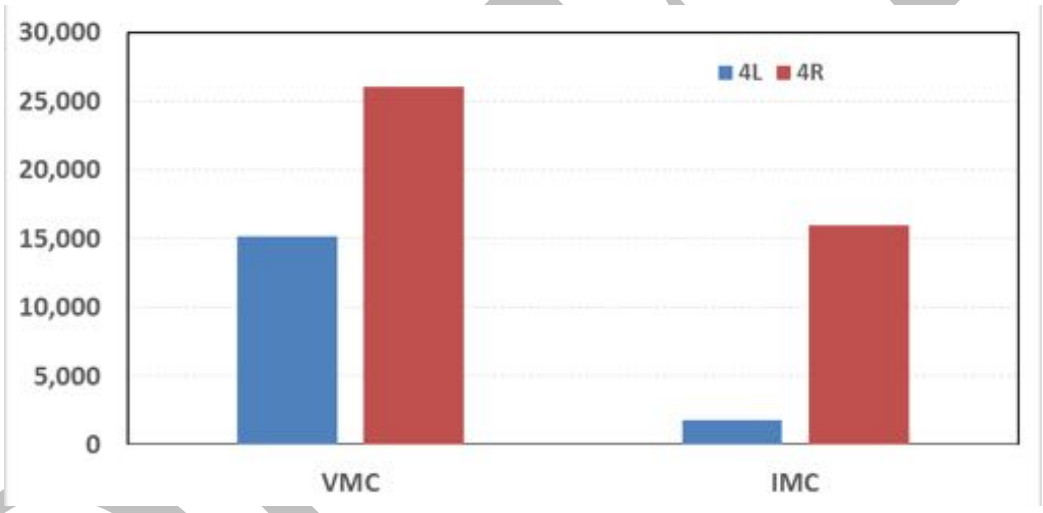


**Figure 7** Numbers of Arrivals on Runways 4L and 4R during 2013

At the onset of IMC, the current practice is to cease approach/landing operations to Runway 4L from the south and southwest using the controller-vector/pilot-visual procedure described above. Most aircraft that would land on 4L using the current procedure are then added to the queue of those that will land on Runway 4R. A significant consequence is that aircraft with Boston Logan as their destination experience delays — primarily in the form of ground holds before departure and some in the form of flight patterns that are longer than would be otherwise necessary. Since more aircraft must land on Runway 4R during IMC, the time when traffic is busiest is extended, sometimes beyond midnight. Subsequent undesired effects include:

- Additional fuel burned;
- Additional greenhouse gas emissions (such as $CO_2$) as well as other emissions
- Increased noise later in the evening, when noise is most annoying to the public;
- Passenger time lost;

- Airline schedules disrupted; and
- Controllers' workday extended.

**Fleet Mix** — The mix of aircraft landing on Runway 4L today is similar to that landing on Runway 4R, except that it does not include widebody aircraft. It includes aircraft from single piston-engine propeller aircraft up to and including turbojets weighing approximately 270,000 pounds (e.g., B757s). Arrival aircraft on Runway 4L during 2013 are detailed in Table 2 (only aircraft making up 1.0% or more of the total are displayed). Approximately 48% of Runway 4L arrivals during 2013 were jet aircraft. Three aircraft types accounted for 47.9% of the arrivals.

**Table 2** Fleet Mix of Arrivals on Logan Airport Runway 4L During 2013

| ICAO Code | Aircraft Manufacturer and Model | Number of Landings | Percent of Landings |
|---|---|---|---|
| C402 | Cessna 402 | 4,301 | 25.4% |
| E190 | Embraer 190 | 2,251 | 13.3% |
| A320 | Airbus A320 | 1,553 | 9.2% |
| CRJ2 | Canadair Regional Jet 200 | 1,005 | 5.9% |
| A319 | Airbus A319 | 663 | 3.9% |
| E170 | Embraer 170 | 641 | 3.8% |
| B738 | Boeing 737-800 | 589 | 3.5% |
| DH8D | Bombardier Q400 | 501 | 3.0% |
| SF34 | Saab SF340A/B | 485 | 2.9% |
| B737 | Boeing 737-700 | 420 | 2.5% |
| B752 | Boeing 757-200 | 408 | 2.4% |
| E145 | Embraer 145 | 351 | 2.1% |
| DH8A | Bombardier Q100 | 305 | 1.8% |
| B712 | Boeing 717-200 | 223 | 1.3% |
| CRJ7 | Canadair Regional Jet 700 | 222 | 1.3% |
| PC12 | Pilatus PC-12 | 181 | 1.1% |
| CRJ9 | Canadair Regional Jet 900 | 172 | 1.0% |
| C56X | Cessna Citation Excel (Model 560XL) | 162 | 1.0% |

D. Describe the proposed project, providing the necessary chart(s) depicting changes. Describe changes to the fleet mix, numbers of aircraft on the new route, and their altitude(s), if any.

**RNAV (GPS) IAP** — The proposed project is the implementation of a publically available (published) area navigation (RNAV) Global Positioning System (GPS) IAP to Boston Logan Runway 4L.[11] RNAV (GPS) IAPs are one of several types of Performance Based Navigation (PBN) procedures which are a key element of the FAA's Next Generation Air Transportation System (NextGen) program.

[11] A runway end having an RNAV (GPS) IAP usually has multiple *procedure types* listed on a single approach plate — i.e., some or all of the following: Localizer Performance with Vertical guidance (LPV), Lateral Navigation (LNAV), Lateral Navigation/Vertical Navigation (LNAV/VNAV), Localizer Performance (LP). All types provide lateral guidance; only LPV and LNAV/VNAV also provide vertical guidance and are proposed for Runway 4L.

DRAFT

The proposed RNAV (GPS) IAP will provide lateral and vertical guidance, enabling continuous descent to the runway and use of the aircraft autopilot, if desired. The RNAV (GPS) IAP guidance will be available and utilized in three distinguishable situations (termed 'use cases'):

- **Use Case: IMC** — During IMC, typically an aircraft will be cleared by ATC for use of the RNAV (GPS) IAP[12] beginning at the Initial Approach Fix (IAF) AAALL or the Intermediate Fix (IF) LVRON (see Figure 12, page 21). Because of the proximity of Runway 4R and the roles of each runway (Runway 4R is primary, Runway 4L is secondary), utilization of this case is expected to be limited to approximately 2,500 operations per year when arrival traffic is heaviest. Today, all of these aircraft would land on Runway 4L at a later time.
- **Use Case: VMC/Visual** — During VMC, an aircraft which are cleared for a Visual approach[10] can utilize any available guidance on an advisory basis (i.e., without controller involvement) to improve safety and reduce fuel consumption. Pilots will fly the same ground tracks that they do today, but have guidance available (particularly vertical) during the final straight-in flight segment. This case is expected to be utilized 2,500 to 4,000 times annually.
- **Use Case: VMC/IAP** — During VMC, an aircraft may be cleared by ATC for use of the RNAV (GPS) IAP[10] beginning at the Initial Approach Fix (IAF) AAALL or the Intermediate Fix (IF) LVRON. This is expected to be the least utilized of the three cases – utilized, roughly, a few hundred times annually. Generally, use will be by aircraft approaching from the south that today utilize the Runway 4R ILS and execute a sidestep maneuver when the airport is in sight.

Currently, Runway 4L does not have any approach procedure that authorizes use of an instrument guidance system during low ceiling/visibility conditions. RNAV (GPS) procedures are the most cost-effective option to address this deficiency.[13] RNAV (GPS) approach procedures are widely used in the U.S. Over the past decade, the FAA has implemented RNAV (GPS) IAPs for over 6,000 runways at over 2,700 airports (Table 3). This includes RNAV (GPS) IAPs for six runway ends at Logan Airport, one of which does not have an ILS — see Figure 18 (page 45).

DRAFT

[12] When an aircraft is cleared for an instrument approach, ATC retains responsibility for safe separation from other aircraft, regardless of weather conditions. When an aircraft is cleared for a Visual approach under VMC, the pilot is responsible for safe separation from other aircraft; the pilot may use guidance signal that he/she considers to be safe and appropriate.

[13] Largely due to factors associated with the airport equipment required — especially the need for dedicated land at specific locations and the cost of purchasing, installing and maintaining safety-critical equipment — U.S. ILS installations were limited to less than 2,000 nationwide. Priority was given to arrival runways at airports serving air carriers. The low cost and absence of the need for real estate has enabled RNAV (GPS) to provide equivalent service to 3,628 runway ends (1,929 that also have ILS and 1,699 that do not), and lateral-only guidance to more than 2,400 additional runway ends.

**Table 3** Numbers of RNAV (GPS) IAP Procedure Types Approved by FAA*
As of March 3, 2016

| RNAV (GPS) IAP Procedure Type | At Part 139 Airports† | At Non-Part 139 Airports | Total Number of Procedure Type |
|---|---|---|---|
| LPV Type‡ (ILS Runways) | 1,348 | 581 | 1,929 |
| LPV Type‡ (non-ILS Runways) | 48 | 1,651 | 1,699 |
| LNAV/VNAV Type‡ | 1,392 | 2,110 | 3,502 |
| LNAV Type | 1,773 | 4,272 | 6,045 |
| LP Type | 83 | 521 | 604 |
| **TOTALS** | **4,644** | **9,135** | **13,779** |

* http://www.faa.gov/about/office_org/headquarters_offices/ato/service_units/techops/navservices/gnss/approaches/

† Generally, "Part 139" Airports — i.e., certified by the FAA in accordance Title 14, Part 139 of the Code of Federal Regulations — serve scheduled air carriers.

‡ Provides lateral and vertical guidance, and is proposed for Logan Runway 4L.

In Table 3, consider the Part 139 (air carrier) airports and the LPV procedure type (ILS equivalent). The number of LPV approaches implemented on non-ILS runways (48) is 2.8% of the total number (1,396) of LPV / Part 139 installations. A study referenced earlier[5] found that, in circa 1997 (before the advent of GPS approaches), 4.8% of air carrier approaches were done without vertical guidance. Given the wide deployment of GPS during the past 15 years, it appears that Logan Runway 4L is among the last 1% or 2% of runways that service air carriers without providing any form of vertical instrument guidance.

**Ground Track and Vertical Path** — Figure 8 depicts the proposed RNAV (GPS) IAP course to Runway 4L (with waypoints) over its full 15.4-NM length. The procedure's minimum altitudes at waypoints are denoted by an underscore. For context, tracks for JetBlue Airlines flights (Airbus A320 and Embraer E190 jets) during April-May of 2013 using the current arrival procedure are also shown. The tracks for the proposed RNAV (GPS) IAP are within the "footprint" of the tracks for current jet arrivals to Runway 4L.

For the proposed IAPs, lateral guidance will be provided by GPS satellites. Depending upon the aircraft's equipage, vertical guidance will be provided by either GPS satellites (LPV procedure type) or the aircraft's VNAV system (LNAV/VNAV procedure type). VNAV is an advanced aircraft capability requiring a barometric altimeter system, a Flight Management System (FMS) computer, specialized software, and flight director (and autopilot in most cases). Functionally, both GPS and baro-VNAV guidance sources provide steering and thrust information needed to follow a pre-defined vertical path. Virtually all modern aircraft with "glass cockpits" (computer type displays rather than individual instrument gauges) have these capabilities.

DRAFT

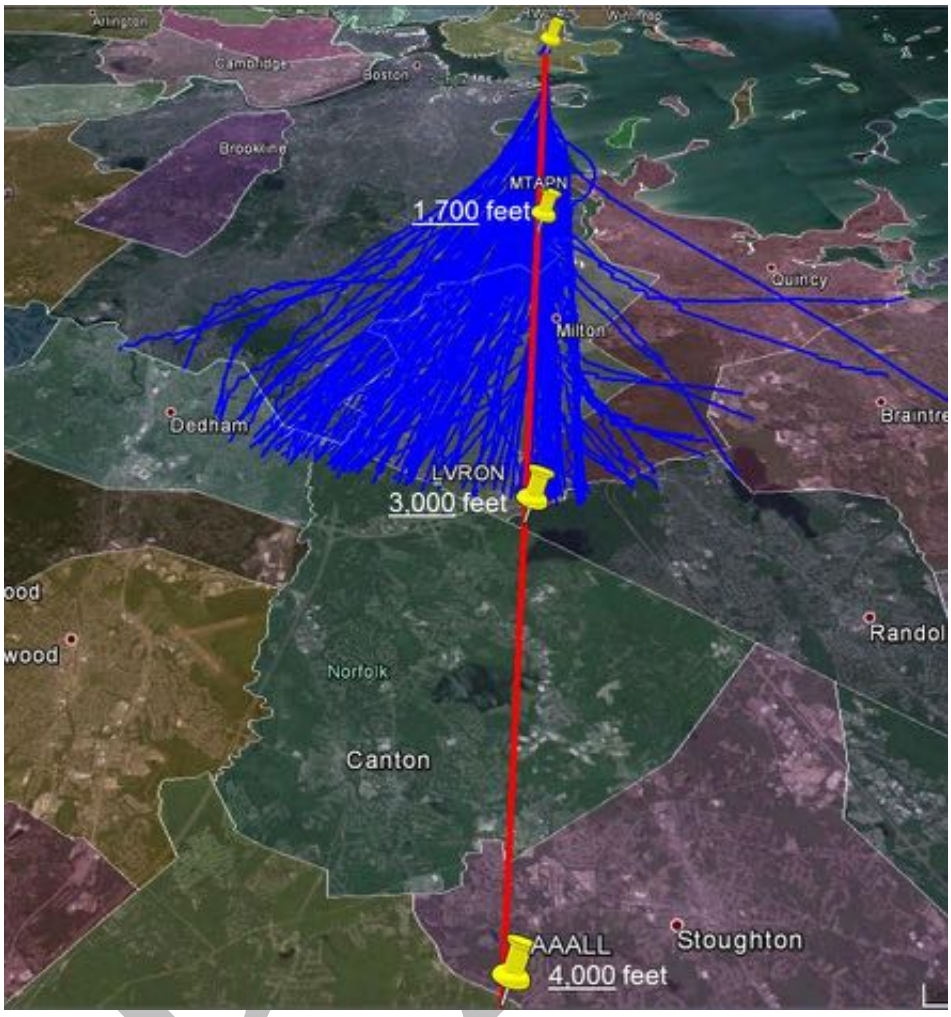


**Figure 8** Proposed RNAV (GPS) IAP Course (Red) and JetBlue Visual Arrivals (Blue) to Runway 4L during April-May 2013

Figure 9 shows the vertical path of the proposed procedure, along with vertical paths currently flown using visual guidance. Runway 4L has a Precision Approach Path Indicator (PAPI) light/prism device located beside the runway with a 3.00 degree glide slope angle. The PAPI's purpose is to provide visual vertical guidance during VMC. However, depending upon the prevailing visibility and the aircraft distance from the centerline extended, it may not be seen beyond 4.3 nautical miles (5 statute miles) from the airport. Almost half of the visual approaches seen in Figure 9 are below the 3.1 degree glide path angle that will be followed by aircraft utilizing either the RNAV (GPS) IAP or the RVFP — and some may be lower than the 3.0 degree PAPI glide path. Also, several of the flights have level segments. Level flight consumes more fuel and generates more noise than continuous descent does.

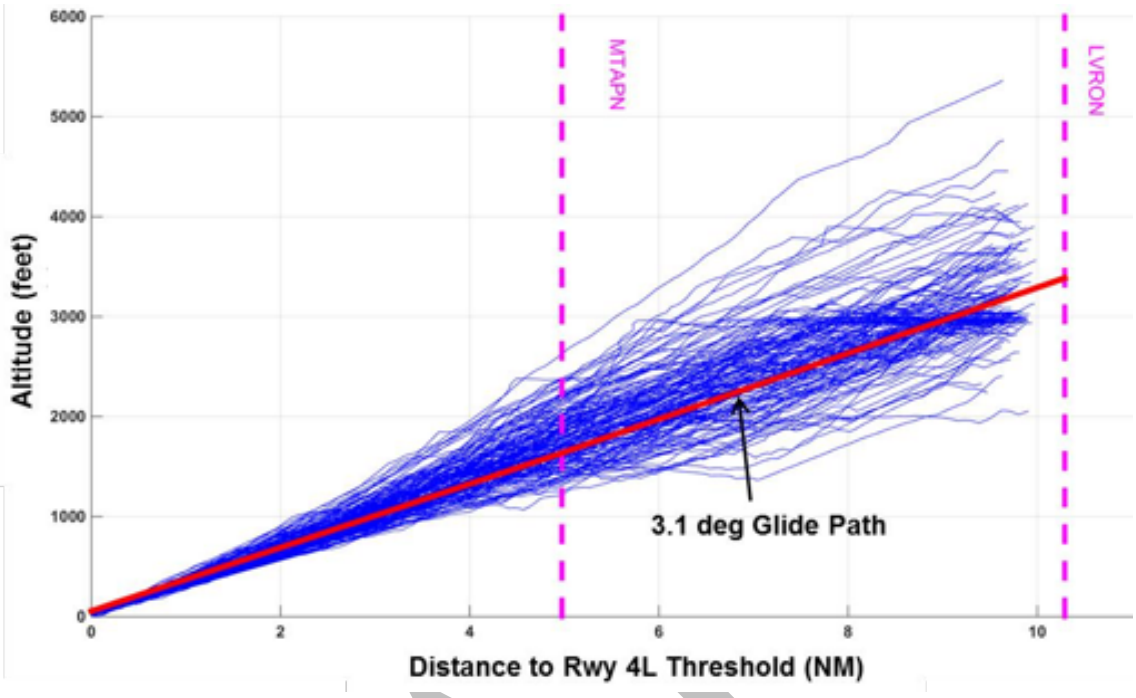


**Figure 9** Proposed RNAV (GPS) IAP Vertical Path and Vertical Paths for JetBlue Flights Using Visual Guidance during April-May 2013.

Because the centerlines of Runways 4R and 4L are separated by 1,500 feet, use of the proposed Runway 4L RNAV GPS IAP (or the RVFP) for Runway 4L must take account of the way the arrivals to Runway 4R are controlled. That is, Runway 4L arrivals cannot be managed independently of Runway 4R arrivals. Moreover, the designation of Runway 4R as the primary arrival runway for the VMC Northeast flow airport configuration, whereas Runway 4L is the secondary arrival runway, must also be taken into account. Under all conditions, arrivals to Runway 4R follow the ILS course that is aligned with the runway centerline. Arrivals to Runway 4L must be separated from arrivals to Runway 4R in accordance with a complex set of air traffic rules.[14]

**Expected Usage of Proposed Action during IMC** — Under IMC, only the FAA's proposed Runway 4L RNAV GPS IAP will be available to conduct approaches to Runway 4L. When visibility and ceiling conditions are deteriorating ("marginal VMC"), controllers may cease use of Visual approaches more quickly than they would if the IAP were not available.

Under IFR, aircraft approaching Runways 4R and 4L must be separated either longitudinally or, if both are in level flight, vertically (Figure 10).[10] Approaches to closely-spaced parallel runways cannot be conducted independently. Rather, aircraft at the same altitude (within 1,000 feet) must take account of the separation distance to the preceding aircraft on both runways.

[14] FAA Order JO 7110.65W, *Air Traffic Control*, December 10, 2015.

DRAFT

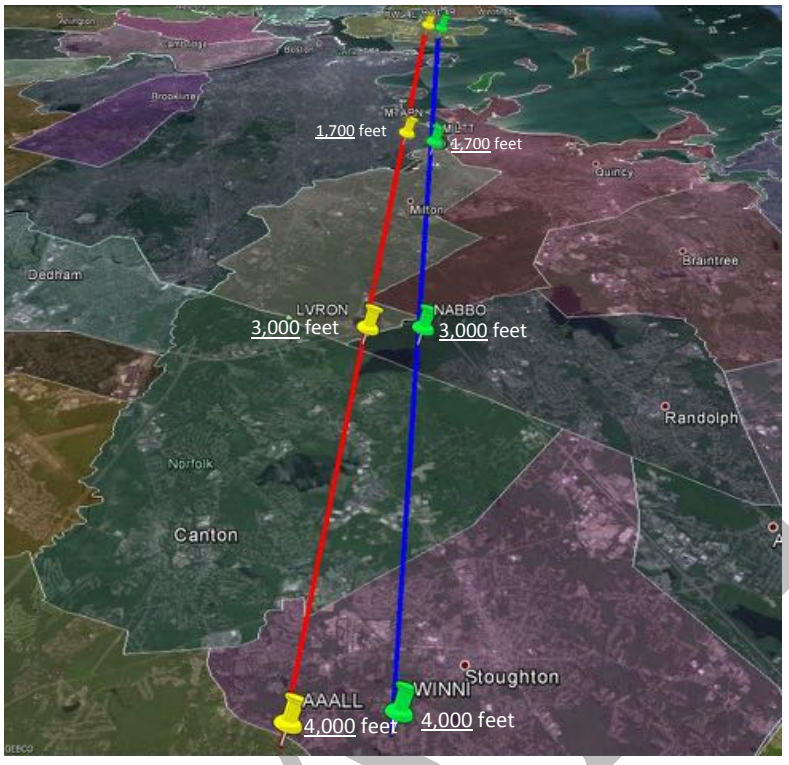


**Figure 10** Proposed Runway 4L RNAV (Red) and Current Runway 4R ILS (Blue) Instrument Approach Procedures

When two aircraft employ instrument approach guidance, each approaching one of a specific runway pair for which wake mitigation measures have been approved, including Logan Runways 4R and 4L, reduced longitudinal separation standards apply. [15] It is expected that use of reduced minimum longitudinal separations will enable the Logan AAR under IMC to be increased from the current 32 per hour (for Runway 4R used exclusively) to 36 per hour (with both runways used). The same increase in AAR was achieved at San Francisco International Airport (SFO) when wake mitigation procedure was implemented.

**Expected Usage of Proposed Action during VMC** — Figure 11 depicts paths for both the proposed Runway 4L RNAV GPS IAP and JetBlue's proposed Runway 4L RVFP, as well as tracks for the representative arrivals to Runway 4L utilizing the controller-vector/pilot-visual procedure. Both proposed RNAV procedure would be available under VMC. Figure 11 utilizes ASDE-X data collected during 2013. **Attachment 14** presents similar information collected from the Logan airport radar system (ASR-9/Mode S) during 2015. The airport radar system has greater measurement range than the ASDE-X. **Attachment 14** shows conclusively that both the FAA's proposed Runway 4L RNAV GPS IAP and JetBlue's proposed Runway 4L RVFP would only involve overflying areas that are currently overflown by Visual approaches.

[15] FAA Order JO 7110.308A, *Simultaneous Dependent Approaches to Closely Spaced Parallel Runways*, June 1, 2015.

DRAFT

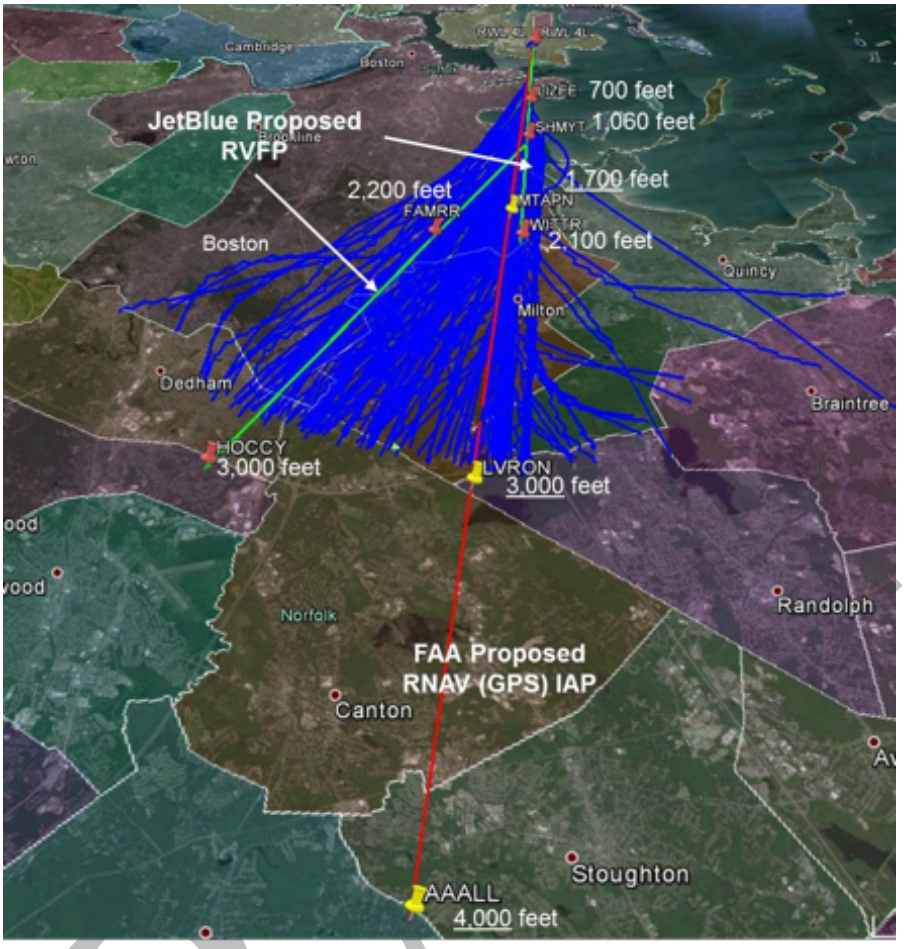


**Figure 11** Proposed Runway 4L RNAV (GPS) IAP (Red) and RVFP (Green), and Representative 2013 Flight Tracks (Blue)

Should both of the proposed Runway 4L RNAV procedures be approved, during VMC it is expected that 80% to 90% of aircraft will be cleared for Visual approaches (as today). Most arrivals to Runway 4L will have ground tracks similar to those flown currently (see Figure 4 and Figure 5). This conclusion was reached after consultation with Air Traffic Controllers who managed traffic during the six-month test of JetBlue's proposed RVFP.

Depending upon the track flown, when an aircraft on Visual approach is near one of the Runway 4L RNAV procedures' Final Approach Fixes (FAMRR, WITTR or MTAPN), the pilot is expected to elect to use the RNAV procedure guidance on an advisory basis (i.e., without involvement of ATC), to obtain the safety and environmental benefits provided by vertical guidance during the final phase of the approach.

Under VMC, a limited number of aircraft may be cleared to LVRON or HOCCY. Issuance of these clearances will depend upon several factors — e.g., controller workload and nearby traffic.

**Flight Director / Autopilot Utilization** — When approaching Runway 4L today without instrument guidance, the aircraft must be steered manually ("hand flown") using visual guidance. However, if an approach instrument guidance system (e.g., ILS or RNAV),

were available, the pilot could utilize displays on the aircraft depict the path to be flown. Then the pilot does not need to navigate based on visual information from airport, but has more precise guidance information displayed in the cockpit.

Even with instrument guidance available, there remains the task of steering the aircraft so that it follows the path defined by the guidance system in the presence of unanticipated disturbances (e.g., wind gusts). This can be, and in aircraft without advanced avionics must be, done by the human pilot.

The path defined by an approach guidance system can be followed more accurately if the aircraft has (in addition to instrument guidance) a Flight Director (FD).[16] An FD is a specialized computer that calculates the roll, pitch and yaw angle commands that enable the aircraft to closely follow the path defined by the instrument guidance system. The pilot enters the procedure to be flown into the FD, and the GPS receiver and altimeter provide real-time position information. The FD then displays steering cues for achieving the desired trajectory. The FAA's proposed RNAV (GPS) IAP requires the use of a Flight Director.

By regulation, aircraft with more than 20 seats must have both an FD and an autopilot installed. Modern business jets generally have both an FD and autopilot as well. When engaged, the autopilot steers the aircraft in accordance with the FD's commands and pilot performs a monitoring (rather than steering) function.[17] The result is that: (1) the desired trajectory is followed more closely than it would be without an FD/autopilot; and (2) the pilot's workload is decreased, thereby increasing safety. Much of the benefit of having an instrument guidance system available is that it enables the use of an autopilot.

**VMC Safety Improvement** — The Proposed Action will have a substantial safety benefit, as detailed in Section II.A (Project Purpose and Need, starting on page 41). During VMC, some aircraft will utilize RNAV (GPS) guidance information, including coupling the RNAV (GPS) guidance signal to the autopilot to improve safety and reduce pilot workload. Safety benefits are inherently statistical — reducing accident risk from a rare event to an even rarer event — and may not be immediately meaningful to all parties. However, in the long run, they are the most important benefit.

**IMC Delay Reduction** — The Proposed Action's most readily perceived benefit will occur when visibility is less than 5 statute miles or the cloud ceiling is less than 3,000 to 4,000 feet. For these conditions, Runway 4L cannot now be used for arrivals. With the proposed RNAV (GPS) IAP available, approach/landing operations would be conducted to Runway 4L as well as to Runway 4R during less-than operationally usable VMC. The benefits will include:

- Aircraft and passenger delays reduced (Section II.A, starting on page 41, and Section II.B.1, starting on page 56)

[16] https://www.faa.gov/regulations_policies/handbooks_manuals/aviation/advanced_avionics_handbook/media/aah_ch04.pdf

[17] When the autopilot is used to fly the proposed RWY 4L RNAV GPS IAP, it must be disengaged at or before reaching the decision height (specified on the procedure approach plate). The pilot manually controls the aircraft thereafter. Automatic landing ("autoland") is not authorized for the proposed RWY 4L RNAV GPS IAP.

DRAFT

- Periods of heavy arrival traffic during IMC (when Runway 4R is operating close to its capacity and Ground Delay Programs (GDPs) and Ground Stop (GS) programs are often operative) would be reduced (Section II.A, page 41).

**Environmental Impacts** — The Proposed Action's noise exposure impact will be negligible (Section I.D.7, starting on page 26). Aircraft fuel consumption and emissions will be reduced (Section II.B.2, starting on page 62).

**Increased Resiliency** — The Proposed Action will increase the airport's resilience in unusual, adverse circumstances — e.g., Runway 4R closed for repairs, or being cleared snow, or by the presence of a disabled aircraft.

**Procedure Description** — For planning purposes, an Air Traffic Procedures specialist has designed RNAV (GPS) approaches to Runway 4L for LPV and LNAV/VNAV procedure types (Figure 12). The procedures types have the following characteristics:

- Course Azimuth: offset to the west of runway centerline by 2 degrees
- Glide Path Angle: 3.1 degrees
- Threshold Crossing Height: 50 feet
- LPV: Decision Altitude, 318 feet; RVR, 50 (5,000 feet)
- LNAV/VNAV: Decision Altitude, 658 feet; Visibility, 2½ statute miles — provided aircraft climb capability is at least 443 feet per nautical mile
- LNAV/VNAV: Decision Altitude, 766 feet; Visibility, 2½ statute miles — when aircraft climb capability is less than 443 feet per nautical mile

The RNAV (GPS) procedure is not available to approach category E aircraft (i.e., certain military aircraft). [18]

**Arrival Rates** — The maximum VMC AAR for KBOS in a northeast flow configuration would remain at 61 arrivals per hour (32 on Runway 4R, and 29 on Runway 4L) for ideal visual conditions with no runway or taxiway closures. Under IMC, the AAR for KBOS in a northeast flow configuration would increase from the current level of 32 per hour using Runway 4R exclusively, to 36 per hour using both runways. The expected decrease in arrival delays is discussed in Section II.B.1 (page 56).

**No Change in Number of Airport Operations** — No changes are anticipated in the number of Logan Airport arrivals or departures as a result of the Proposed Action. Airlines are not regulated, and generally have the ability to establish fight frequencies. Airlines' primary concern when planning flight activities is economic. Only when an airport is "slot controlled" do improvements to the airport or surrounding airspace come into consideration. Boston Logan is not one of the four U.S. airports that are slot controlled by the FAA.[19] When economic and other factors are favorable, airlines can add flights to/from Logan today, and will continue to have this flexibility with or without the Proposed Action.

[18] Aircraft approach categories are based on landing speed (Code of Federal Regulations, Title 14, Part 91.3).

[19] LaGuardia Airport (LGA), John F. Kennedy International Airport (JFK), Newark Liberty International Airport (EWR) and Ronald Reagan Washington National Airport (DCA).

DRAFT

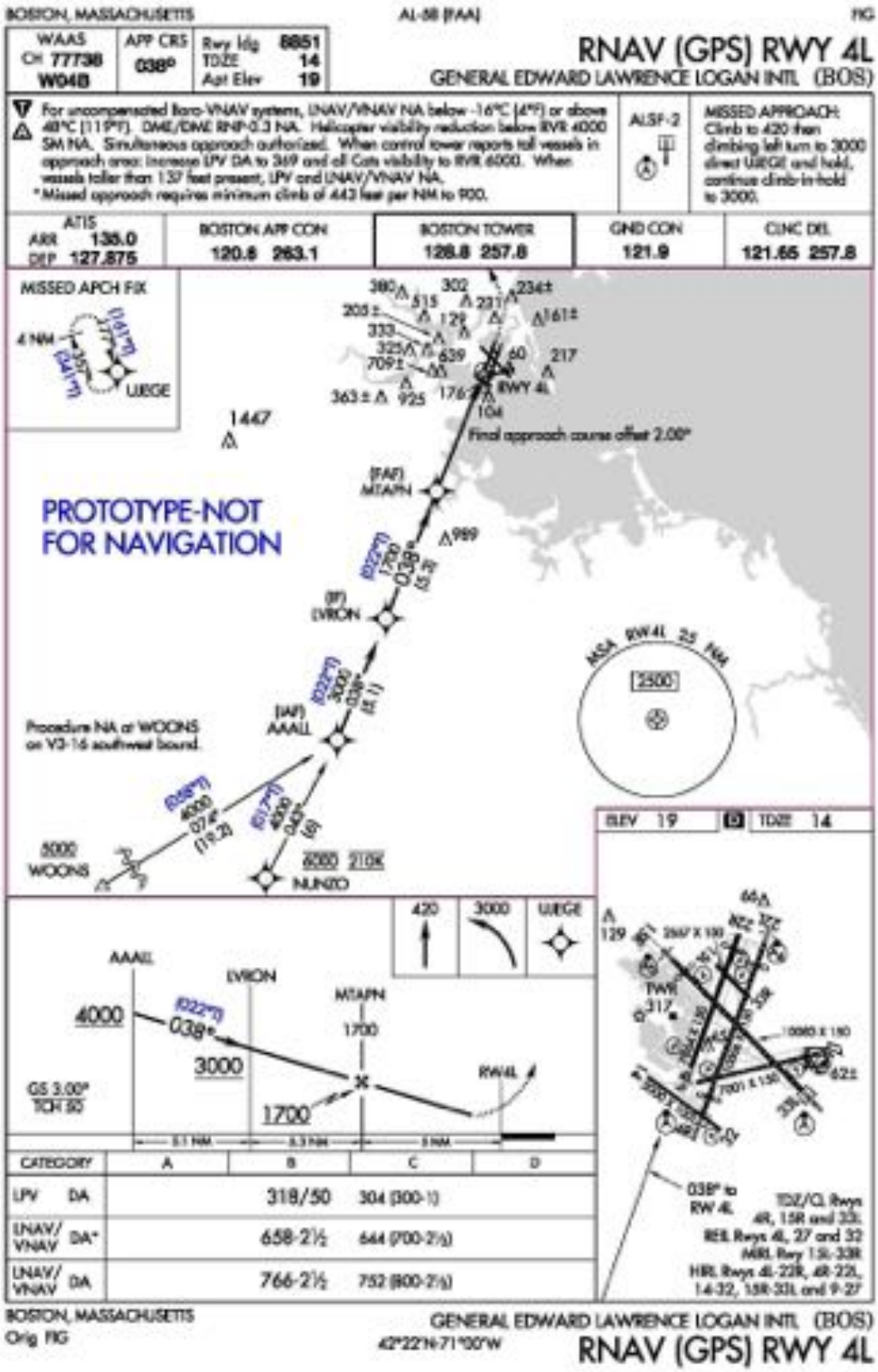


**Figure 12** Prototype Approach Plate for Proposed RNAV (GPS) Instrument Arrival Procedure to Runway 4L

**No Changes in Number or Type of Aircraft Using Runways 4L/4R** — No changes are expected in the total number of arrivals (or departures) utilizing Runways 4L and 4R in combination as a result of the Proposed Action. Due to the standard operating procedure of the Boston TRACON — to favor arrivals to Runway 4R over Runway 4L — the number of aircraft landing Runway 4L will not change during VMC. An estimated 435 aircraft would use the Runway 4L RNAV GPS IAP annually under VMC, beginning at the Initial Approach Fix AAALL. The use of the IAP would largely be as an alternative the current practice of using guidance from the Runway 4R ILS and executing a sidestep to land on Runway 4L. An estimated 2,500 aircraft would use the IAP during VMC on an advisory basis when between MTAPN and the runway. These aircraft would be cleared for the same controller-vector/pilot-visual procedure as today.

During IMC, the number of Runway 4L landing operations will increase slightly because of the availability of the proposed IAP. The number of aircraft landing on Runway 4R will decrease by the same amount. In 2013, there were 16,927 arrivals on Runway 4L and 41,952 arrivals on Runway 4R, for a combined total of 58,879 (Table 1, page 11). It is projected that, if the RNAV (GPS) IAP had been available, the number of aircraft arrivals to Runway 4L would have increased by 2,469 to 19,396 and the number of arrivals to Runway 4R would have decreased by 2,469 to 39,483. The combined total would not have changed. The annual number of arrival aircraft that would be shifted from Runway 4R to Runway 4L is comparable to the year-to-year fluctuations in the number of arrivals due to variations in the weather and other operational conditions.

The fleet of aircraft arriving on Runway shown in Table 2 (page 12) will not change as a result of implementing the proposed RNAV (GPS) IAP.

**Ground Track Changes** — When an aircraft is shifted from the ILS approach to Runway 4R to the RNAV approach to Runway 4L, the ground track would shift westward by an average of approximately one-half of a statute mile (Figure 10). The Runway 4L and 4R centerlines are separated by 1,500 feet, and the separation of the ground tracks for IMC arrivals to the two runways increases by approximately 200 feet per nautical mile distance from the airport. Thus at 15 nautical miles from the airport (approximately the location of the Initial Approach Fix, AAALL, near the Stoughton/Sharon border), the distance between the tracks will be approximately 4,500 feet.

**Fewer Late-Night Arrivals** — Shifting flights from Runway 4R to Runway 4L during IMC would enable these flights, as well as other flights "behind them in line" but not shifted to Runway 4L, to have reduced delays. Notably, for 2013, the arrival times of approximately 255 flights would have been shifted from after 10 p.m. to before 10 p.m. (A small number of flights would still arrive after 10 p.m.) The Day-Night sound Level (DNL) calculation in the Integrated Noise Model (INM) weights an operation after 10:00 p.m. as ten operations before 10:00 p.m. Thus, in the INM, shifting 255 operations to before 10:00 p.m. is equivalent to a reduction of 9 x 255 = 2,295 annual daytime operations.

DRAFT

1. Will there be actions affecting changes in aircraft flights between the hours of 10 p.m. – 7 a.m. local?

   ☒ Yes ☐ No

   The Proposed Action, in comparison to the No-Action Alternative, is expected to reduce the number of arrivals to the airport during the hours of 10 p.m. – 7 a.m. local time. The Proposed Action will enable approaches currently not permitted under low-visibility conditions to Runway 4L during IMC earlier in the day, when traffic is heavier. Because the total number of aircraft arriving is not anticipated to change, an increase in runway usage early in the day will lead to a decrease in runway usage during the evening.

   Figure 24 (page 52) illustrates this expected benefit of the Proposed Action for a day (June 27, 2013) when IMC prevailed. The blue curve shows the actual arrivals per hour for Runway 4R; Runway 4L was not in use due to the weather conditions. At 11:00 a.m. (11:00 hours), when Runway 4R was being used to capacity, a nationwide Ground Delay Program (GDP) was initiated to limit the number arriving aircraft to a rate that Logan Airport could handle without prolonged in-flight holding. The GDP remained in place until 11:00 p.m. (23:00 hours) in the evening (see Figure 24). During the day, significant delays built-up, with the result that reasonably heavy arrival traffic persisted to 1:00 a.m. the following day.

   The reddish-brown curve in Figure 24 depicts the hypothetical arrivals, for the same day, to Runways 4L and 4R combined, assuming that Runway 4L was used as a result of the Runway 4L RNAV GPS IAP procedure being implemented. If Runway 4L were available, the same number of aircraft could have landed by 10:00 p.m. (22:00 hours) using both runways as actually landed by 1:00 a.m. the following day using Runway 4R only. Arrival delays would be reduced substantially (see Section II.B.1, page 56).

2. Is a preferential runway use program presently in effect for the affected airport(s), formal or informal?

   ☐ Yes ☒ No

   A formal runway use (assignment) program is not in place. However, there are related restrictions, guidelines and testing. There is ongoing Runway Use Plan testing and analysis as part of the Boston Logan Airport Noise Study (BLANS) Phase 3. The first test was conducted during November 12, 2014 - May 10, 2015; it addressed the feasibility of using a different morning configuration than was used during the previous evening. The second test was conducted during May 11, 2015 - November 10, 2015; it addressed the feasibility of changing runway configurations after the morning departure push and again before the evening peak period. Test results are now being evaluated. More tests may be performed.

   When the airport is configured for a northeast flow, Boston TRACON has a requirement to favor Runway 4R over 4L at all times until the Runway 4R final arrival stream extends beyond 10 miles (which involves 3 or 4 airplanes). After

DRAFT

10 p.m., there is generally (i.e., except for days involving prolonged periods of IMC) not enough traffic to warrant having simultaneous streams of approaches to Runways 4R and 4L, so it is generally not done — but is not prohibited.

Additionally, Massport has published runway use guidance: Between midnight and 6 a.m. local time, Runway 33L is the preferential runway for arrival and Runway 15R is the preferential runway for departures (published in the FAA Airport/Facility Directory). Other Massport restrictions on runway use include no jet departures from Runway 4L and no jet arrivals to Runway 22R. Additionally, Runway 14/32 can only be accessed from the southeast end; landings from the northwest on Runway 14 are not permitted, nor are takeoffs from Runway 32 toward the northwest. Use of Runway 32 for arrivals and Runway 14 for departures must meet wind speed and direction criteria.

Will airport preferential runway configuration use change as a result of the proposed project?

☐ Yes ☒ No

3. Is the proposed project primarily designed for Visual Flight Rules (VFR), Instrument Flight Rules (IFR) operations, or both?

☐ VFR ☒ IFR ☐ Both

Proposed Action is an IAP.

If this specifically involves a charted visual approach (CVA) procedure, provide a detailed local map indicating the route of the CVA, along with a discussion of the rationale for how the route was chosen.

N/A

4. Will there be a change in takeoff power requirements?

☐ Yes ☒ No

Proposed Action is an IAP. Takeoffs are not involved.

If so, what types of aircraft are involved, i.e., general aviation propeller-driven versus large air carrier jets?

N/A

5. Will all changes occur above 3,000 feet above ground level (AGL)?

☐ Yes ☒ No

What is the lowest altitude change on newly proposed routes or on existing routes that will receive an increase in operations?

DRAFT

Proposed Action is an IAP to Runway 4L, and will involve route changes for aircraft between 5,000 feet MSL and field level (however, almost all above 1,500 feet). When Runways 4R and 4L are considered in combination, there will be no increase in the number of arrivals or types of aircraft that fly these approaches.

The proposed arrival procedure to Runway 4L (as defined on an approach plate similar to Figure 12) will begin at an altitude of approximately 5,000 feet (at 15 NM from the Runway 4L threshold) and end at the applicable decision altitude (from where visual guidance is employed). The preponderance of aircraft utilizing the proposed IAP will be aircraft (estimated to be 2,469 annually) that currently land on Runway 4R under IMC.

In Figure 12, the decision altitude (DA, when the runway must be visible to the pilot) for an RNAV LPV procedure type is 318 feet above Mean Sea Level (MSL); the DA for an LNAV/VNAV procedure type is 658 feet or 766 feet MSL, depending upon the aircraft climbing capabilities. Selection of the procedure type will depend upon aircraft equipage. Both procedure types will enable approach/landing operations to be conducted at lower cloud ceilings than the current visual procedure described in Section I.C (page 4).

It is projected that: (a) During VMC, the number of arrivals to Runway 4L will be unchanged; and (b) During IMC, approximately 2,469 flights annually that currently land on Runway 4R will instead land on Runway 4L earlier in an operational day. An estimated 255 flights per year whose arrival times current are after 10 p.m. will land before 10 p.m. For important measures of aircraft annoyance (including the INM) which "count" an operation after 10 p.m. as ten operations before 10 p.m., the Proposed Action will effectively eliminate 2,295 annual arrivals.

6. Will there be actions involving civil jet aircraft (heavier than 75,000 pounds gross weight) arrival procedures between 3,000-7,000 feet AGL or departures between 3,000-10,000 feet AGL? Attach a copy of the completed Air Traffic Noise Screening (ATNS) Model report.

Arrival procedures of civil jet aircraft heavier than 75,000 pounds gross weight will be affected between 3,000-7,000 feet AGL. The proposed procedure does not involve departures. Under the proposed procedure, it is estimated, using 2013 ASDE-X data, that:

- During IMC, 2,469 aircraft that would currently land on Runway 4R during less than operationally usable VMC will land on Runway 4L instead, earlier during an operational day. Of these, 1,481 aircraft will be non-jets (weight less than 10,000 pounds) and 988 will be civil jet aircraft.
- During VMC, 435 (of 16,927) aircraft will be cleared to use the proposed procedure. These will be aircraft arriving from the south that currently follow the Runway 4L ILS approach, but execute a sidestep maneuver when the airport is in sight.

DRAFT

The total count of arrivals to Runways 4R and 4L combined is not projected to change based on the Proposed Action. During VMC, over 97% of the arrivals to Runway 4L will not be cleared to use the proposed IAP.

A noise analysis was performed using the INM, and is addressed in Section I.D.7.

7. If noise analysis was already performed using the FAA's Integrated Noise Model (INM) or Noise Integrated Routing System (NIRS), provide a summary of the results.

**Rationale** — In terms of flight path changes, the FAA's Proposed Action involves: changes for less than 5% of the arrivals to closely-spaced parallel Runways 4L and 4R (shown below). No construction is involved; no areas are overflown that are not currently overflown; there will not be additional flight operations to the runways combined, nor to the airport; no new aircraft types will be introduced; and there will not be a change in airport configuration criteria.

In situations such as this, that are sure to result in small (and likely negligible) impacts, if a quantitative noise analysis is performed, the simpler Air Traffic Noise Screening Model (ATNS) is often used. However, in this circumstance, a more thorough analysis using the INM was performed for the following reasons:

- Changes in flight paths would take place below 3,000 feet MSL
- A request was received from JetBlue Airlines to approve an RVFP to the same runway, raising concern over cumulative impact
- Recent (2013) implementation of an RNAV Standard Instrument Departures (SID) involve overflights of areas that are close to those overflown by Runway 4L approaches, further raising the issue of cumulative impact
- There is a high degree of public interest
- Public officials requested that an environmental analysis be performed.

To address further the high degree of public interest, the level of disclosure in this IER is greater than usual.

**INM Methodology** — Noise analysis was performed using the INM version 7.0d, the analysis tool required by FAA Order 1050.1E for an Environmental Assessment (EA) or Environmental Impact Statement (EIS).[20,21,22]. This INM analysis built on noise

[20] FAA Order 1050.1E, including Change 1: *Environmental Impacts: Policies and Procedures*; March 20, 2006, was in force when this project began in May 2012.

[21] FAA Order 1050.1F, *Environmental Impact: Policies and Procedures*, superseded Order 1050.1E effective July 16, 2015. Federal Register, Notice, July 24, 2015, Citation 80 FR 44207. Order 1050.1F's applicability and scope are defined in paragraph 1-9 of that Order.

[22] Order 1050.1F requires use of Aviation Environmental Design Tool (AEDT) Version 2b via the associated Desk Reference. However, "the use of AEDT 2b is not required for projects whose analysis began before the effective date of this policy". Federal Register, Policy Statement, May 15, 2015, Citation 80 FR 27853.

DRAFT

analysis performed for the Boston Logan Runway 33L RNAV SID[23]. However, an updated BLANS baseline was used. The updated baseline accounts for the Runway 33L SID and changes to Runway 27 departure routes.

The INM is compliant with the National Environmental Policy Act (NEPA) and implementing regulations issued by the Council on Environmental Quality (CEQ).[24] The noise analysis followed FAA guidance. Coordination with the FAA Office of Environment & Energy (AEE) was undertaken regarding use of the INM.

As required by FAA Order 1050.1E and 1050.1F, the INM employs the average day-night sound level (DNL) as the primary metric for noise exposure. DNL is the time-average of all A-weighted aircraft-generated sound for a 24-hour period, with a 10 dB upward adjustment to the levels for operations during the 10 p.m. - 7 a.m. period. This accounts for increased human sensitivity to noise during that period, when ambient noise is generally reduced.

DNL was initially proposed by the Environmental Protection Agency (EPA) in 1974 as the best metric to describe the effects of noise on humans.[25] It was adopted by the FAA in 1981. Subsequently, in 1992 the Federal Interagency Committee on Noise (FICON) concluded that "there are no new descriptors or metrics of sufficient scientific standing to substitute for the present DNL cumulative noise exposure metric."[26] DNL has been adopted by other federal agencies to quantify human annoyance to environmental noise — including the EPA, the Federal Transit Administration and the Department of Housing and Urban Development.

Criteria for determining the impact of increases in aircraft noise due to a Proposed Action are shown in Table 4, together with the sources from which these criteria are derived. Exceedance of a threshold may trigger further investigation or mitigation.

**Table 4** Criteria for Determining Impact of Increases in Aircraft Noise

| Exposure with Proposed Action | Minimum DNL Increase with Proposed Action | Level of Impact |
|---|---|---|
| 65 dB ≤ DNL | 1.5 dB(1) | Exceeds Threshold of Significance |
| 60 dB ≤ DNL < 65 dB | 3.0 dB(2) | Reportable Noise Increase |
| 45 dB ≤ DNL < 60 dB | 5.0 dB(3) | Reportable Noise Increase |
| (1) FAA Order 1050.1F, Paragraph 4-3.3, Exhibit 4-1, and Appendix B, Paragraphs B-1.3, B-1.4 and B-1.5; Title 14 CFR Part 150, Sec. 150.21(2)(d); and FICON, Federal Agency Review of Selected Airport | | |

[23] *Boston Logan International Airport, Runway 33L Area Navigation (RNAV) Standard, Instrument Departure (SID)*, Environmental Assessment, FINAL; Federal Aviation Administration; May 2013; available at: https://www.faa.gov/air_traffic/environmental_issues/ared_documentation/#Performance_Based_Navigation_PBN

[24] Code of Federal Regulations, 40 CFR parts 1500-1508

[25] EPA report *Information on Levels of Environmental Noise Requisite to Protect Public Health and Welfare with an Adequate Margin of Safety* (EPA 550/9-47-004), 1974.

[26] *Federal Agency Review of Selected Airport Noise Analysis Issues*, 1992. The Committee was composed of representatives of the Departments of Transportation (Office of the Secretary and the FAA), Defense, Justice, Veterans Affairs, Housing and Urban Development; the Environmental Protection Agency; and the Council on Environmental Quality.

Noise Issues, August 1992.

(2) FAA Order 1050.1F, Appendix B, Paragraph B-1.4; and FICON, Federal Agency Review of Selected Airport Noise Issues, August 1992.

(3) FAA Order 1050.1F, Appendix B, Paragraph B-1.4.

**BLANS 2015 Baseline vs. 2013 ASDE-X Data** — The BLANS 2015 Baseline is a database of aircraft arrivals and departures to/from Logan Airport. It includes the number of arrivals and departures for a defined set of airport configurations (Table 5), aircraft types, ground tracks, altitude profiles and noise generated. It is distinct from the ASDE-X arrival data also used in this analysis (e.g., Table 1, page 11). However, the differences are small. For example, the BLANS Baseline specifies 16,922 arrivals to Runway 4L, whereas 16,927 arrivals are shown in Table 1. The mix of aircraft in the BLANS Baseline is similar, but not identical, to that shown in Table 2. These small discrepancies do not influence the conclusions drawn from this analysis.

**Airport Configurations** — The airport configurations employed in the INM analysis are shown in Table 5. These configurations, including their frequency of usage, were developed by Boston Logan Airport Noise Study (BLANS). The configurations are identical to, and their frequencies of usage are almost identical to, those used for the Environmental Assessment (EA) of the Logan Airport Runway 33L RNAV SID.[27] The four configurations with grey shading were not changed from the BLANS 2015 Baseline, while configurations C1 and C2 were changed for this study. The FAA Proposed Action (Runway 4L RNAV GPS IAP to Runway 4L) involves changes to Configurations C1 and C2. The JetBlue Proposed Action (RVFP to Runway 4L) only involves changes to the Configuration C1.

**Table 5** BLANS 2015 Baseline for Logan Airport Configuration Usage

**KBOS 2015 Runway Operating Configurations Utilization (Annual Average Day, 6:00 am – Midnight)**

| Runway Configuration | Runway Usage | Percent |
|---|---|---|
| C1 – Visual | Arr 4L, 4R / Dep 09, 4L, 4R, 15R | 29.5% |
| C2 – Instrument | Arr 4R / Dep 09, 4L, 4R, 15R | 10.3% |
| C3/4 – Visual/Instrument | Arr 22L, 22R / Dep 22L, 22R, 15R | 8.0% |
| C5 – Visual | Arr 33L, 32, 33R / Dep 27, 33L | 6.5% |
| C6 – Visual | Arr 27, 22L / Dep 22L, 22R | 29.0% |
| C7 - Visual | Arr 27, 32, 33L / Dep 27, 33L | 16.7% |
| **Total** | ——— | **100%** |

Source: Massport 2010 (2009 EDR; runway operating configuration log)

**Study Area** — The study area is defined as the geographic area potentially impacted environmentally by a Proposed Action. According to FAA Order 1050.1F, the altitude ceiling for environmental consideration regarding airspace actions is 10,000 feet AGL. The Study Area encompasses roughly a 20 nautical mile (NM) radius around Logan Airport, generally corresponding to BOS Class B airspace and includes

[27] *Boston Logan International Airport Runway 33L Area Navigation (RNAV) Standard Instrument Departure (SID) Environmental Assessment*, FINAL, Appendix A, Noise Modeling Technical Report, May 2013

DRAFT

altitudes up to 14,000 feet above mean sea level (MSL). The 1,500 square mile Study Area and altitude ceiling are consistent with the study area used for the ongoing BLANS.

**Analysis Cases** — Four cases were analyzed, as described in Table 6.

**Table 6** INM Analysis Cases

| Case # | Purpose | Description |
|---|---|---|
| 1 | No-Action Alternative | BLANS 2015 Baseline |
| 2 | IMC Impact: RWY 4L RNAV GPS IAP available during IMC | RWY 4L RNAV GPS IAP to Runway 4L available during IMC; estimated to shift 2,469* aircraft from Runway 4R to 4L annually. (No RNAV available during IMC.) |
| 3 | VMC Impact: RWY 4L RVFP and RNAV GPS IAP available during VMC | Both RNAV approach procedures to Runway 4L are available during VMC; estimated to be used by 3,260 aircraft annually |
| 4 | Cumulative Impact of both RNAVs for VMC and IMC | Cumulative effect of proposed RWY 4L RNAV GPS IAP and RVFP — Case #2 + Case #3 combined |

* Estimated from Logan Airport weather and traffic for 2013

Noise exposure predictions were made, for each Case described in Table 6, for 59,873 2010 census block centroids. (A census block is the smallest geographical unit that the United States Census uses to collect data. A small number of centroids are designated for locations of interest that do not have any residents — e.g., industrial areas and runway ends.) The population of the study area is 3,318,888; thus, the average census block has 55.4 persons.

The INM was also employed to predict noise exposure at 24,295 locations representing noise-sensitive facilities and historic resources. These include publicly owned parks, recreation areas, wildlife and waterfowl refuges, and public or private historic sites. These are commonly referred to as "Section 4(f) Sites" because the requirement originated in Section 4(f) of the Department of Transportation Act of 1966.

The traditional method of analysis of INM calculations is to compare the predicted DNL for each of the non-baseline cases to the DNL for the Baseline Case, at each of the 84,168 locations. DNL levels less than 45 dB are not considered further.

The focus of comparisons when DNL is at least 45 dB is the most adverse changes (largest DNL increases) in noise exposure. The most adverse changes are compared to the thresholds in Table 4 and judgments made on that basis. Although not required, the ranges of DNL changes for each community, and the associated population changes, are reported herein, as well.

**Case #1 (Baseline) Definition** — The No-Action Alternative (Case #1) is the BLANS 2015 Baseline. This baseline had been updated to incorporate all the RNAV arrival and departure procures now implemented, including the Runway 27 and Runway 33L RNAV SIDs. Results presented herein include the noise generated by all departure and arrival operations.

DRAFT

**Case #2 (IMC Impact) Definition** — For this INM analysis, Case #2 only involved operational changes involving use of the FAA-proposed RNAV (GPS) IAP to Runway 4L during IMC. As described in Section I.D, it was determined from analysis of 2013 ASDE-X data that, had it been available, the Proposed Action would be have been used during IMC by approximately 2,469 aircraft during the 319 hours[28] that Runway 4R was capacity stressed and IMC prevailed.

These operations were allocated to the three most-frequent arrival aircraft to Runway 4L: Cessna 402, 60% (1,481 aircraft); Embraer E190, 20% (494 aircraft); and Airbus A320, 20% (494 aircraft). The rationale is that, during IMC, controllers will, to the extent possible, assign propeller/piston-driven aircraft to Runway 4L (rather than Runway 4R) for reasons of efficiency. (Higher traffic efficiency is achieved when aircraft are segregated by size.) The Cessna 402 is the most frequent arrival aircraft to Runway 4L and also serves as a surrogate for other small aircraft shifted to Runway 4L. The Embraer E190 and Airbus A320 are the second and third most frequent arrival aircraft to Runway 4L, and serve as surrogates for large regional jets and full-sized jets, respectively, shifted to Runway 4L.

**Case #3 (VMC Impact) Definition** — In order for the INM analysis to reflect the impact of other possible actions involving Runway 4L, INM analysis for VMC (Case #3) included both the FAA's proposed Runway 4L RNAV GPS IAP and the RNAV Visual procedure proposed by JetBlue Airways — see Figure 11 (page 18). It was estimated by the Boston Consolidated TRACON that 10% to 20% of arrivals on Runway 4L during VMC would use the two RNAV procedures. Accordingly, tracks for 3,260 annual arrivals (approximately 20% of the total) were shifted from the current controller-vector/pilot-visual procedure to an RNAV procedure in accordance with Table 7. These are the largest/heaviest aircraft that land on Runway 4L, so the resulting DNL estimates are intended to over-bound the actual change in noise exposure.

**Table 7** INM Case #3: Annual Number of Aircraft Cleared for RNAVs during VMC

| Aircraft | Day | Night | Total |
|---|---|---|---|
| Embraer E190 | 670 | 38 | 708 |
| Airbus A320 | 432 | 21 | 453 |
| Airbus A319 | 564 | 69 | 633 |
| Airbus A321 | 100 | 0 | 100 |
| Boeing 737 | 663 | 111 | 774 |
| Boeing 757 | 336 | 56 | 392 |
| Bombardier Dash 8 | 64 | 24 | 88 |
| Bombardier CRJ900 | 112 | 0 | 112 |
| **TOTAL** | **2,941** | **319** | **3,260** |

[28] This figure is consistent with the delay management programs initiated by air traffic controllers at Logan Tower and Boston Consolidated TRACON. During 2013, controllers initiated GDPs for 249 hours and GSs for 45 hours, or a total of 294 program hours.



DRAFT

Aircraft were assumed to be cleared by controllers to Runway 4L RNAV procedures as follows:

- 282 arrivals cleared to the RVFP at WITTR
- 2,543 arrivals cleared to the RVFP at HOCCY
- 435 arrivals cleared to the RNAV GPS IAP at AAALL.

As stated in Section I.C (page 4), it is expected that 80% to 90% of arrivals during VMC will be cleared for the controller-vector/pilot-visual procedure that is currently used (rather than being cleared for either RNAV procedure). These aircraft will, however, have the Runway 4L RNAV GPS IAP and the Runway 4L RVFP available as advisory guidance after joining the final leg of the approach that is aligned with the runway (Figure 5, page 9). In fuel-consumption analysis addressed in Section II.B.2 (starting on page 62), it is assumed that 2,000 jet aircraft and 500 propeller aircraft cleared for a Visual approach use the Runway 4L RNAV GPS IAP annually in this way. Similarly, it is assumed that 4,000 jet aircraft and 1,000 propeller aircraft annually use the RVFP for advisory guidance after aligning with the runway centerline. However, although the aircraft will fly higher, smoother trajectories, no credit is taken for the noise reduction that will occur with advisory guidance.

**Case #4 (Cumulative Impact) Definition** — Case #4 assesses the cumulative impact of Case #2 and Case #3 when combined.

**Aircraft RNAV Utilization Summary** — Use of the two RNAV arrival procedures as a function of meteorological conditions is shown in Table 8.

**Table 8** Estimated Annual Aircraft Use of RNAV Approaches

| RNAV Use & Wx / RNAV | Cleared* IMC (Case #2) | Cleared* VMC (Case #3) | Total Cleared* | Advisory† VMC (Case #3) | Total Cleared + Advisory |
|---|---|---|---|---|---|
| RNAV GPS IAP | 2,469 | 435 | **2,904** | 2,500 | **5,404** |
| RVFP | N/A | 2,825 | **2,825** | 5,000 | **7,825** |
| **Total** | **2,469** | **3,260** | **5,729** | **7,500** | **13,229** |

* Ground track expected to be changed from current procedure

† Ground track not expected to be changed from current procedure

Because some aircraft are expected to be cleared for the Runway 4L RNAV GPS IAP during VMC, there is not a one-to-one correspondence between the two proposed RNAV procedures and the two weather conditions. However, for two reasons, the effect of the Runway 4L RNAV GPS IAP can be well approximated by Case #2 and the effect of the RVFP can be well approximated by Case #3.

First, use of the IAP during VMC will largely replace current use of the Runway 4R ILS for sidestep operations, involving a westward shift of approximately 2,500 feet in aircraft ground tracks. Except for this change (involving a small in number of aircraft and a small distance in track changes) Case #2 is equivalent to the IAP and Case #3 to the RVFP.

DRAFT

Second, based on percentages:

- The effect of the Runway 4L RNAV GPS IAP can be well approximated by Case #2, as Case #2 consists of 85.0% of the Runway 4L RNAV GPS IAP operations
- The effect of the RVFP can be well approximated by Case #3, as 86.7% of the Case #3 operations that are changed from the current controller-vector/pilot-visual procedure are aircraft cleared for the RVFP.

**Anticipated Effects of Proposed Procedures** — Because (a) less than 10% of the annual arrivals on Runway 4L and 4R combined will have their trajectories changed, and (b) the RNAV tracks do not overfly areas that are not currently overflown, the overall impact of the RNAVs is expected to be small and possibly negligible.

The INM standard assumption is that, when aircraft are flying an approach below 3,000 feet, they utilize ILS guidance. While true for the vast majority of air carrier approaches at major U.S. airports, it is not true for approaches to Logan Runway 4L. While a non-standard profile could have been developed and used, that was not done because reliable data for the associated noise emissions for each aircraft involved were not available.

The FAA's and JetBlue Proposed Actions both involve providing vertical guidance to aircraft on approach to Runway 4L during VMC, whereas Runway 4L approaches currently must be "hand flown" without the benefit instrument guidance. As a result, the INM analyses herein do not take into account reductions in noise that would be obtained by replacing "hand-flown" visual approaches with instrument-guided approaches when the flight director and autopilot are utilized.

Table 9 summarizes the anticipated effects of the operational changes associated with the two proposed RNAV procedures on the noise exposure of persons/places on the ground. Some operational changes will not change the noise exposure on the ground, but will move the time and/or location affected. Some operational changes will reduce the noise exposure at the same location. Some will do all three.

**Table 9** Anticipated Effects of Proposed RNAV Procedures

| RNAV Procedure | Trajectory Change | Noise Effect | Modeled by INM |
|---|---|---|---|
| IAP Cleared | Ground tracks of 2,469 annual IMC arrivals moved (Rwy 4R to Rwy 4L) | ▪ Aircraft-generated noise unchanged<br>▪ Exposure ground locations moved | ✓ |
| IAP Cleared | Altitudes of 2,469 annual IMC arrivals increased by 0.1 degrees | ▪ Aircraft-generated noise unchanged<br>▪ Exposure on ground reduced | ✓ |
| IAP Cleared | Approx. 255 annual IMC arrivals shifted from after 10 pm to before 10 pm | ▪ Aircraft-generated noise unchanged<br>▪ Exposure on ground reduced | ✓ |
| IAP Cleared | Trajectories of 435 annual IMC arrivals to Rwy 4L shifted laterally and raised | ▪ Aircraft-generated noise unchanged<br>▪ Exposure ground locations is moved and decreased | ✓ |

DRAFT

| RNAV Procedure | Trajectory Change | Noise Effect | Modeled by INM |
|---|---|---|---|
| IAP Advisory | Trajectories of 2,500 annual VMC arrivals to Rwy 4L increased in altitude and smoothed | ▪ Aircraft-generated noise reduced<br>▪ Exposure on ground is decreased | X |
| RVFP Cleared | Trajectories of 2,825 annual VMC arrivals to Rwy 4L shifted laterally and raised | ▪ Aircraft-generated noise unchanged<br>▪ Exposure ground locations moved and decreased | ✓ |
| RVFP Cleared | Continuous descent paths 2,825 VMC annual arrivals to Rwy 4L | ▪ Aircraft-generated noise reduced<br>▪ Exposure on ground reduced | X |
| RVFP Advisory | Trajectories of 5,000 annual VMC arrivals to Rwy 4L raised and smoothed | ▪ Aircraft-generated noise reduced<br>▪ Exposure on ground is decreased | X |

**Level of Precision** — Computed DNL output changes of less than a tenth of a decibel have little significance — e.g., they correspond to shifts in DNL contours that are less than the wingspan of many aircraft. Thus, as is often done, DNL values are reported herein to a tenth of a decibel. (Independently, a BLANS report determined that DNL changes of less than 0.1 dB should be regarded as "no change".[29]) For example, a calculated change of 0.049 dB is reported as 0.0 dB, but a calculated change of 0.050 dB is reported as 0.1 dB. This practice is consistent with the precision of the smallest threshold for changes shown in Table 4 (1.5 dB).

**INM Case #1** — Figure 13 shows predicted Baseline (Case #1) DNL levels of 45 dB and greater in 5 dB increments for all Logan Airport arrivals/departures (Table 5). The figure does not depict portions of the study area where the DNL is less than 45 dB. DNL levels are depicted at population centroids; consequently, there are gaps where people do not reside — e.g., parks and bodies of water. Because the figure is population oriented, it does not convey the fact that well over 50% of the surface area exposed to DNL 45 dB or greater is the Atlantic Ocean.

As expected: (1) locations close to the airport are exposed to the highest noise levels; and (2) noise "fingers" project outward from the airport along the centerline extensions of each runway. Logan has well-used runways that point in several directions, as suggested by the multiple "noise fingers". Because the Boston area coastline is irregular and involves several peninsulas, the centerline projection of every runway (i.e., the charted arrival route, which must be used during IMC) passes over populated areas within 10 nautical miles of the airport. There are no purely over-water arrival routes to Logan Airport.

Table 10 shows the Greater Boston area population exposure to aircraft noise in 5 dB DNL ranges. Slightly more than two-thirds (67.5%) of the 3,318,888 persons residing within the Study Area are not exposed to DNL levels of 45 dB or greater. An estimated total of 2,974 persons (0.09%) are exposed to 65 dB DNL or greater; 65 dB is the FAA's threshold of significant exposure cited in Table 4.

[29] *BLANS Phase 2 Level 3 Screening Final Report*, Dec. 2013, Section 2.2.

DRAFT

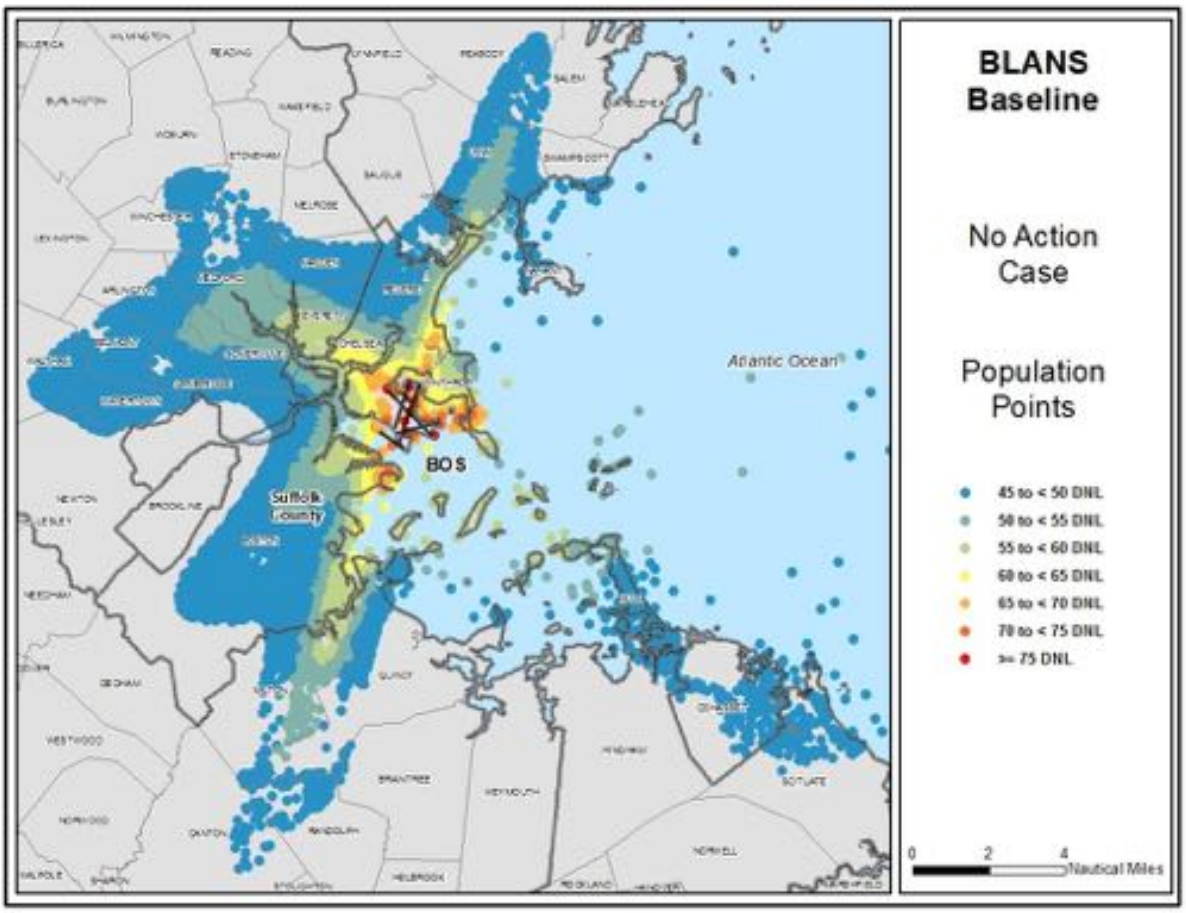


**Figure 13** INM Case #1 (Baseline): Predicted DNL Levels at Census Block Centroids

**Table 10** Case #1 (Baseline) Population Exposure to Noise

| DNL Range (dB) | Estimated Population | Percentage of Total |
|---|---|---|
| Less than 45 | 2,240,281 | 67.5% |
| 45 to less than 50 | 686,024 | 20.7% |
| 50 to less than 55 | 284,209 | 8.6% |
| 55 to less than 60 | 69,635 | 2.1% |
| 60 to less than 65 | 35,765 | 1.1% |
| 65 to less than 70 | 2,767 | 0.1% |
| 70 to less than 75 | 207 | 0.0% |
| Greater than or equal to 75 | 0 | 0.0% |
| **TOTALS** | **3,318,888** | **100.0%** |

**INM Case #2 (IMC Impact)** — Figure 14 presents the INM-predicted DNL changes for Case #2, the effect of the FAA's Proposed Action during IMC. Two types of information are shown on this graphic. The Baseline (Case #1) DNL values are depicted as contour lines without "filled in" coloring, using the same DNL values (for

45 dB, 50 dB, etc.) and color scheme used in Figure 13. Because Figure 14 is a contour plot (in contrast to Figure 13, which is based on population centroids): (a) some areas are depicted as having a larger DNL than is shown in Figure 13; and (b) the extent of the noise exposure on the surface of the Atlantic Ocean is illustrated.

DNL differences (Case #2 minus Case #1) are shown in Figure 14 as filled in areas. Locations with DNL decreases are shown with green shading, and those with increases are shown with purple shading. For Case #2, the largest changes are ±0.1 dB, a negligible amount.

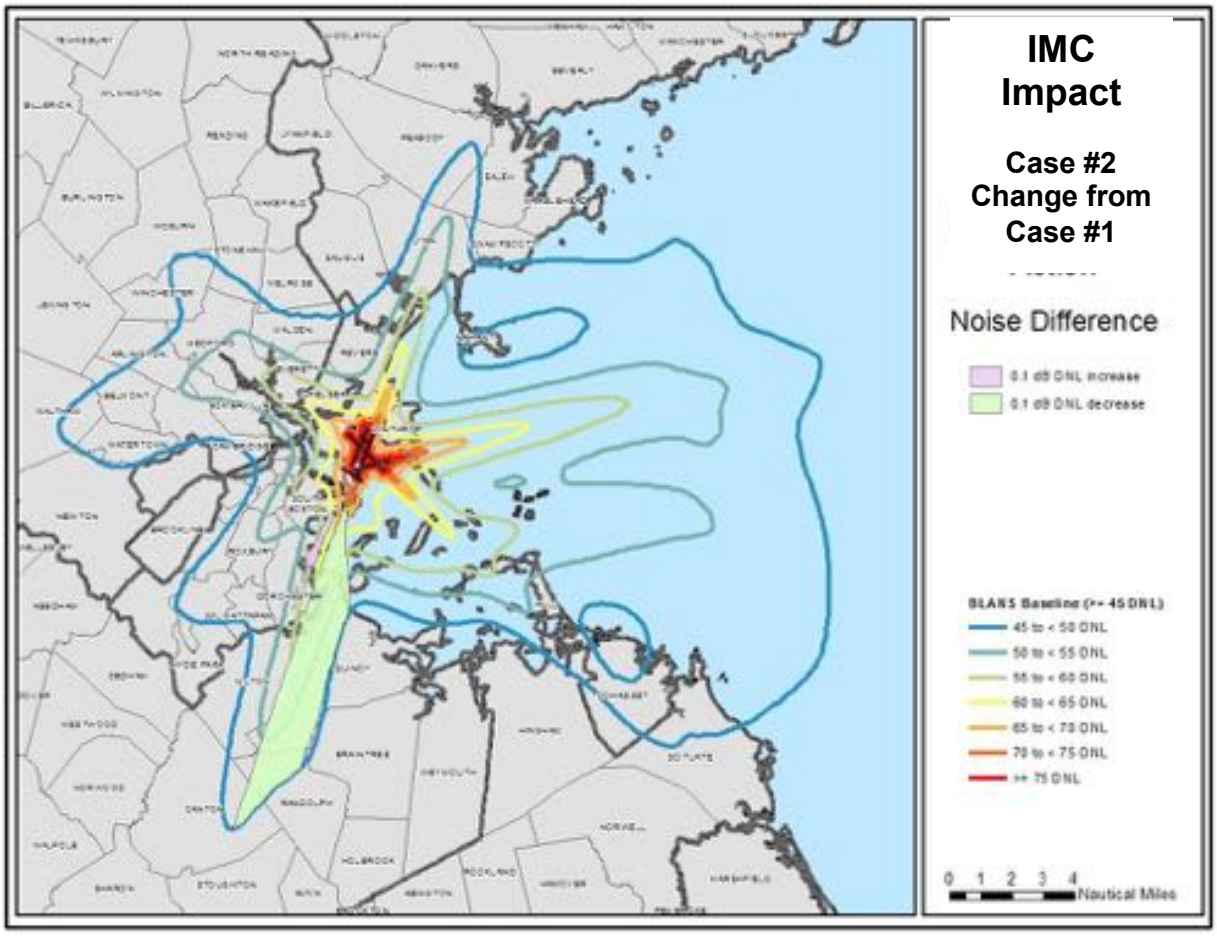


**Figure 14** INM Case #2 (IMC Impact): Changes from Case #1 (No Action)

The DNL changes within the DNL ≥ 45 dB contour are detailed in Table 11. As a percentage of the applicable threshold, the largest DNL increase is 3.3%, which occurs for 60 ≤ DNL < 65. Approximately 97 thousand persons would experience a DNL increase, and 520 thousand persons would experience a decrease (a 5.4-to-1 ratio). Considered in light of the threshold criteria of Table 4, the overall assessment is that, **during IMC, the FAA's Proposed Action will have negligible impact on the noise experienced on the ground**.

**Table 11** INM Case #2 (IMC Impact): DNL and Population Changes

| Exposure with Proposed Action | Threshold DNL Increase with Proposed Action | Maximum DNL Increase | Population Exposed to a DNL Increase | Maximum DNL Decrease | Population Exposed to a DNL Decrease |
|---|---|---|---|---|---|
| 65 dB ≤ DNL | 1.5 dB | 0.0 dB | 187 | — | 0 |
| 60 dB ≤ DNL < 65 dB | 3.0 dB | 0.1 dB | 4,185 | — | 0 |
| 45 dB ≤ DNL < 60 dB | 5.0 dB | 0.1 dB | 92,571 | 0.1 dB | 519,925 |
| **TOTALS** | **—** | **—** | **96,943** | **—** | **519,925** |

**INM Case #3 (VMC Impact)** — Figure 15 shows the INM predicted DNL changes for Case #3, the impact of both the FAA's and JetBlue's Proposed Actions during VMC. As for Case #2, two types of information are shown on the graphic. The Baseline (Case #1) DNL values are depicted as contour lines without "filled in" coloring, using the same DNL values (45 dB, 50 dB, etc.) and color scheme used in Figure 13.

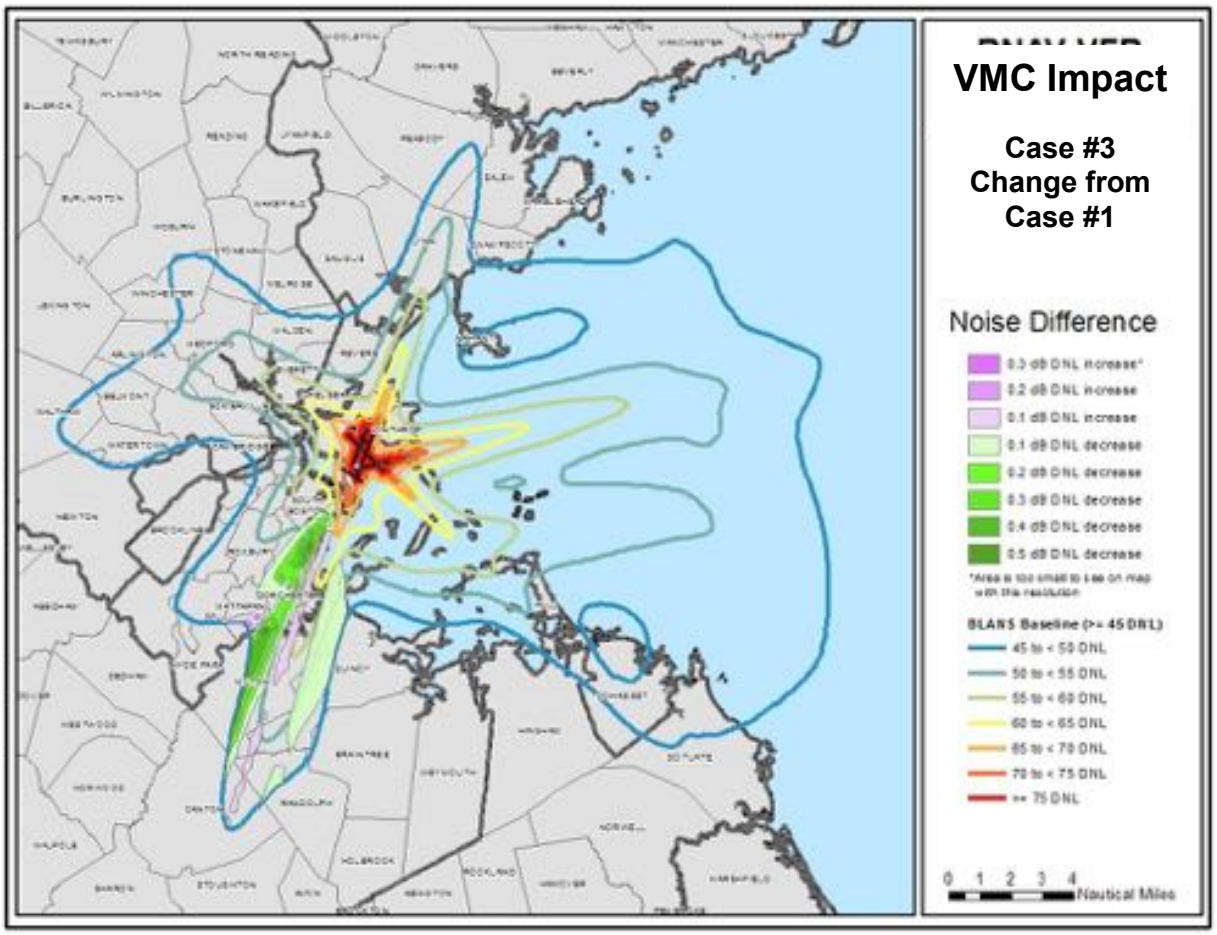


**Figure 15** INM Case #3 (VMC Impact): Changes from Case #1 (No Action)

DNL changes (Case #3 minus Case #1) are shown as filled in areas in Figure 15. Locations with DNL decreases are shown with green shading, and those with increases are shown with purple shading. Within the area having DNL values of 45 dB or greater, locations with DNL decreases (green shading) are more prevalent than those with increases (purple shading). However, all changes are considered to be negligible.

There are two population centroids for which the INM predicts a 0.3 dB DNL increase (see Table 12). One centroid has a population of 71 people, the other centroid has 0 people. These centroids are located in Mattapan, adjacent to and south of the small area having an increase of 0.2 dB, essentially on the 45 dB contour. These centroids are too small to show graphically in Figure 15.

A summary of the changes for Case #3 is shown in Table 12. Approximately 36 thousand persons would experience a DNL increase of up to 0.3 dB, and 193 thousand persons would experience a decrease of up to 0.5 dB. As a percentage of the applicable threshold, the largest DNL increase is 5.1%, which occurs for the 45 ≤ DNL < 60 range. When considered in light of the threshold criteria of Table 4, the overall assessment is that **during VMC, both Proposed Actions will have negligible impact on the noise experienced on the ground**.

**Table 12** INM Case #3 (VMC Impact): DNL and Population Changes

| Exposure with Proposed Action | Threshold DNL Increase with Proposed Action | Maximum DNL Increase | Population* Exposed to a DNL Increase | Maximum DNL Decrease | Population Exposed to a DNL Decrease |
|---|---|---|---|---|---|
| 65 dB ≤ DNL | 1.5 dB | — | 0 | — | 0 |
| 60 dB ≤ DNL < 65 dB | 3.0 dB | 0.0 dB | 546 | 0.1 dB | 2,210 |
| 45 dB ≤ DNL < 60 dB | 5.0 dB | 0.3 dB | 35,595 | 0.5 dB | 191,202 |
| **TOTALS** | **—** | **—** | **36,141** | **—** | **193,412** |

*35,524 persons are exposed to DNL increases of 0.1 or 0.2 dB; 71 persons (in the 45 dB ≤ DNL < 60 dB range) are exposed to a DNL increase of 0.3 dB.

**INM Case #4 (Cumulative Impact)** — Figure 16 shows the INM-predicted DNL changes for Case #4 relative to Case #1, for locations where the Baseline DNL is 45 dB or greater. Case #4 addresses the cumulative impact of both the FAA's proposed Runway 4L RNAV GPS IAP procedure and the JetBlue proposed RVFP when both are used during both IMC and VMC. As for Cases #2 and #3, two types of information are shown on the graphic. The Baseline (Case #1) DNL values are depicted as contour lines without "filled in" coloring, using the same DNL values (45 dB, 50 dB, etc.) and color scheme used in Figure 13.

DNL changes (Case #4 minus Case #1) are shown as filled in areas in Figure 16. Locations with DNL decreases are shown with green shading, and locations with increases are shown with purple shading. Locations with DNL decreases are more prevalent than those with increases, and the range of decreases (up to 0.5 dB) is greater than the range of increases (up to 0.3 dB). Locations with the maximum

DRAFT

increases and decreases are too small to show on the figure. All changes are negligible relative to the threshold in Table 4.

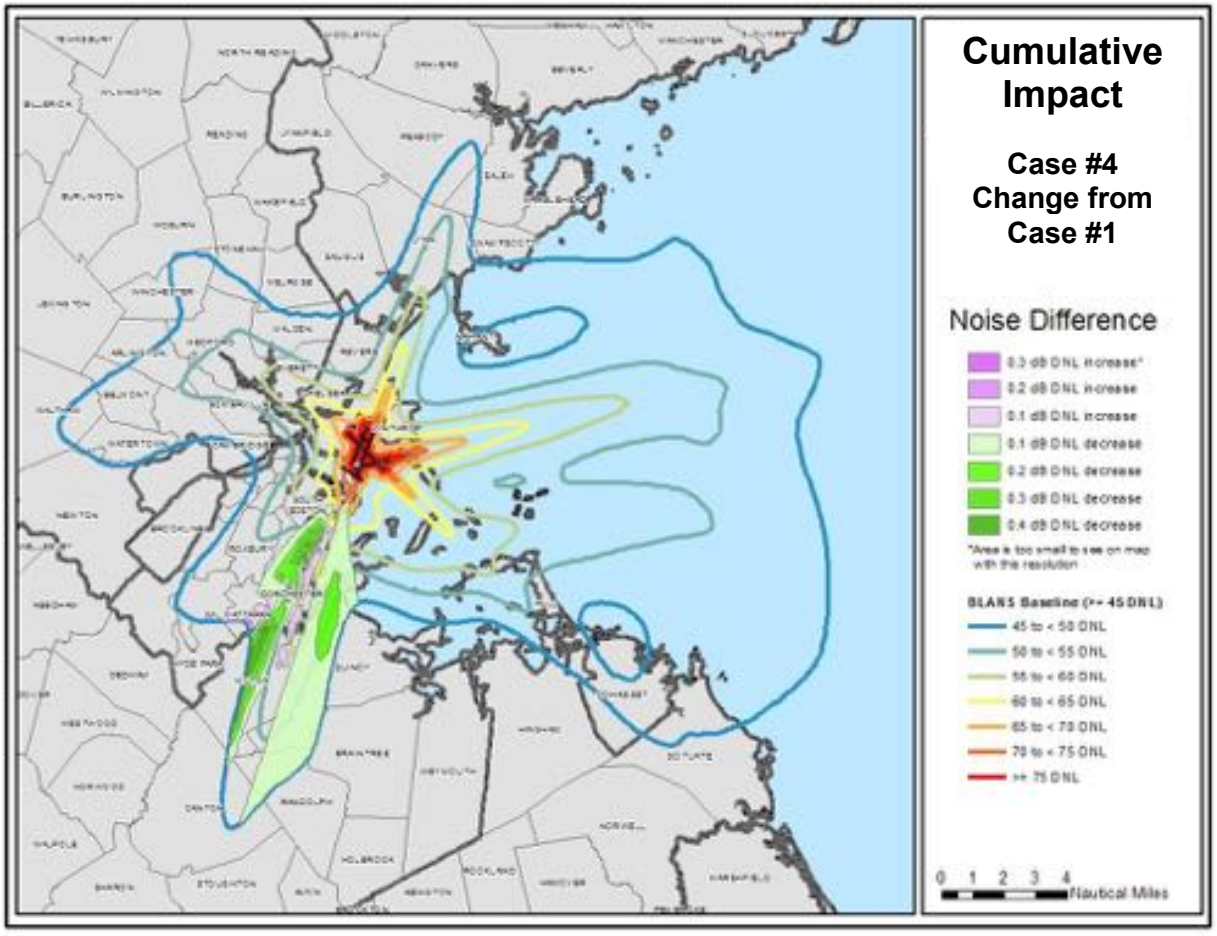


**Figure 16** INM Case #4 (Cumulative Impact): Changes from Case #1 (No Action)

Table 13 is a summary of the changes in the population exposure for the three DNL ranges defined in Table 4. In terms of these ranges, the cumulative effect of the two Proposed Actions is to slightly reduce population exposure to noise.

**Table 13** INM Case #4 (Cumulative Impact): Net Population Changes in DNL Ranges

| DNL Range (dB) | Change in Population | |
|---|---|---|
| Greater than or equal to 65 | No Change | 0 |
| 60 to less than 65 | Decreased | 272 |
| 45 to less than 60 | Decreased | 1,109 |
| Less than 45 | Increased | 1,381 |

Table 14 is a summary of the changes in DNL and population exposure for centroids having DNL levels within the three ranges defined in Table 4. (Table 14 does not necessarily involve DNL change that result in transition between the ranges shown in

Table 4, whereas Table 13 does.) As a percentage of the applicable threshold, the largest DNL increase is 6.0%, which occurs for the 45 ≤ DNL < 60 range. Approximately 48 thousand persons would experience a DNL increase, and approximately 637 thousand persons would experience a DNL decrease (a 13-to-1 ratio). Considered in light of the threshold criteria of Table 4, the assessment is that **both actions combined will have a negligible but generally beneficial impact on the noise exposure on the ground**.

**Table 14** INM Case #4 (Cumulative Impact): DNL and Population Changes

| Exposure with Proposed Action | Threshold DNL Increase with Proposed Action | Maximum DNL Increase | Population* Exposed to a DNL Increase | Maximum DNL Decrease | Population Exposed to a DNL Decrease |
|---|---|---|---|---|---|
| 65 dB ≤ DNL | 1.5 dB | 0.0 dB | 187 | — | 0 |
| 60 dB ≤ DNL < 65 dB | 3.0 dB | 0.1 dB | 2,013 | 0.1 dB | 2,092 |
| 45 dB ≤ DNL < 60 dB | 5.0 dB | 0.3 dB | 46,218 | 0.5 dB | 635,211 |
| **TOTALS** | **—** | **—** | **48,418** | **—** | **637,303** |

*46,347 persons are exposed to DNL increases of 0.1 or 0.2 dB; 71 persons are exposed to a DNL increase of 0.3 dB.

As was true for Case #3, for Case #4 there are two population centroids that the INM computes as having a 0.3 dB DNL increase (see Table 14). One centroid has a population of 71 people, the other centroid has 0 people. These centroids are located in Mattapan, adjacent to and south of the small area having a DNL increase of 0.2 dB, essentially on the 45 dB contour. These centroids are too small to show graphically in Figure 16.

The changes in population exposure to cumulative increases and decreases in DNL shown in Table 14 are not the sums of the increases/decreases in Table 12 (page 36) and Table 13 (page 37). This occurs because the two proposed RNAV procedures impact common areas on the ground. (Only when two procedures do not affect common areas on the ground can the population exposure increases/decreases due to individual procedures be added.) The population experiencing a cumulative decrease, while not equal to the sum of populations experiencing decreases for the two weather conditions, is larger than that experiencing a decrease for either condition separately. However, the population experiencing a cumulative increase in noise exposure is numerically between that experiencing an increase for either weather condition separately. Some of the increases caused by the RNAV GPS IAP under IMC are cancelled by decreases due to using the RVFP under VMC.

As shown in Table 9 (page 32), the INM does not account for all of the benefits of the higher and smoother continuous descent vertical paths that the RNAV Visual procedure provides (also see Section II.A, beginning on page 41, especially Figure 20 and Table 18). Succinctly, INM calculations for Cases #3 and #4 may overstate predicted noise increases.

DRAFT

**Summary of Maximum DNL Increases** — Table 15 summarizes the maximum DNL increases (i.e., at the most adversely impacted population centroids) for the two weather conditions separately and cumulatively for both the FAA's proposed RNAV GPS IAP and JetBlue's proposed RVFP. **All increases are negligible relative to the threshold value for the associated DNL range**.

**Table 15** Summary of Maximum DNL Increases for both Proposed Actions

| Exposure with Proposed Action | Threshold DNL Increase with Proposed Action | Case #2: IMC Impact | Case #3: VMC Impact | Case #4: Cumulative Impact |
|---|---|---|---|---|
| 65 dB ≤ DNL | 1.5 dB | 0.0 dB | — | 0.0 dB |
| 60 dB ≤ DNL < 65 dB | 3.0 dB | 0.1 dB | 0.0 dB | 0.1 dB |
| 45 dB ≤ DNL < 60 dB | 5.0 dB | 0.1 dB | 0.3 dB | 0.3 dB |

**DNL Changes by Community** —INM-predicted DNL changes for Cases #2, #3 and #4 for individual communities is shown in Table 16. The table includes all ten communities having at least one population centroid that would experience a DNL change of 0.1 dB or greater (after rounding). Communities for which every population centroid would experience a calculated DNL change (increase or decrease) of less than 0.05 dB are not included.

**Table 16** Ranges of DNL Changes at Census Block Centroids by Community

| Community* | BLANS Baseline (No Action Alternative) | Case #2: IMC Impact | Case #3: VMC Impact | Case #4: Cumulative Impact | |
|---|---|---|---|---|---|
| | | | | DNL Changes | Description |
| South Boston† | 49.8 to 71.5 dB | –0.1 to +0.1 dB | –0.2 to 0 dB | –0.2 to +0.1 dB | Max. Dec. > Max. Inc. |
| Roxbury | 46.0 to 51.9 dB | 0 dB | –0.1 to 0 dB | –0.1 to 0 dB | Decreases Only |
| Dorchester | 46.5 to 60.8 dB | –0.1 to +0.1 dB | –0.5 to +0.1 dB | –0.5 to +0.2 dB | Max. Dec. > Max. Inc. |
| Mattapan | 45.0 to 48.8 dB | 0 dB | –0.4 to +0.3 dB | –0.3 to +0.3 dB | Max. Dec. = Max. Inc. |
| Hyde Park | 45.0 to 45.4 dB | 0 dB | 0 to +0.1 dB | 0 dB | No Changes |
| Quincy | 45.0 to 60.8 dB | –0.1 to 0 dB | –0.1 to +0.1 dB | –0.2 to 0 dB | Decreases Only |
| Braintree | 45.1 to 45.5 dB | –0.1 to 0 dB | 0 dB | –0.1 to 0 dB | Decreases Only |
| Milton | 45.1 to 57.3 dB | –0.1 to +0.1 dB | –0.5 to 0 dB | –0.4 to +0.1 dB | Max. Dec. > Max. Inc. |
| Canton | 45.1 to 47.2 dB | –0.1 to 0 dB | –0.1 to +0.1 dB | –0.1 to +0.1 dB | Max. Dec. = Max. Inc. |
| Randolph | 45.0 to 48.9 dB | –0.1 to 0 dB | –0.1 to +0.1 dB | –0.2 to 0 dB | Decreases Only |
| Blue Hills Res. | 45.0 to 53.1 dB | –0.1 to 0 dB | –0.5 to +0.1 dB | –0.5 to +0.1 dB | Max. Dec. > Max. Inc. |
| **All Locations** | **45.0 to 71.5 dB** | **–0.1 to +0.1 dB** | **–0.5 to +0.3 dB** | **–0.5 to +0.3 dB** | **Max. Dec. > Max. Inc.** |

* Communities listed have at least one centroid with a DNL change of at least 0.1 dB for a proposed RNAV procedure.
† BLANS 2015 Baseline includes centroids with zero residents; for the BLANS Baseline, all South Boston residences are exposed to DNL < 65 dB.

Cumulatively, five communities would not have any DNL increase. Seven communities would experience a greater maximum DNL decrease than increase. Two

DRAFT

communities would have equal maximum decreases and increases. No community would experience a greater maximum DNL increase than decrease.

Table 16 also includes projected changes in DNL values at 306 locations in the Blue Hills Reservation — a public recreation area of over 7,000 acres that includes portions of Milton, Quincy, Braintree, Canton, Randolph, and Dedham. These locations are not census block centroids; they are designated as Section 4(f) Sites[24] in the BLANS 2015 Baseline. Of these, 295 are designated as "State Reservation" and 11 are designated as "Local Resources – Open Space". Separately and cumulatively both proposed actions would result in a greater range of DNL decreases than increases in the Blue Hills Reservation.

**Detectability of Noise Changes** — DNL is a temporal average of the noise exposure to aircraft at a fixed location on the ground. In general, it is not valid to make categorical statements about individual events based on an average derived from those events. However, the DNL averages for the No-Actions Alternative and the FAA's and JetBlue's Proposed Actions all involve the same aircraft (number and model) flying almost the same courses, at almost the same altitudes. This enables some qualified statements to be made about individual noise events.

Various values are cited for the smallest change in loudness that humans can detect on a single-event basis. The most commonly cited value[30] is 3 dB. The largest DNL increase (at the most adversely affected locations) is 0.3 dB — i.e., 10% of the commonly used 3 dB minimum level of a detectable change, on a decibel basis. Based solely on the Proposed Action's impacts during IMC, the largest DNL increase is 0.1 dB. It is likely that most, if not all, of the noise changes attributable to the Proposed Actions, would not be detected by a human listener on the ground.

## II. Purpose and Need

A. Describe the purpose and need for the proposed project. If detailed background information is available, summarize here and provide a copy as an attachment to this review.

The proposed project addresses several needs:

- Increase safety of aircraft arriving on Runway 4L
- Reduce arrival delays during IMC
- Reduce number of aircraft arrivals after 10 p.m.
- Conform to national policy to implement NextGen RNAV procedures.

**Increase Safety** — Logan Runway 4L does not have an instrument approach procedure. It is accepted throughout the aviation industry that providing both lateral and vertical

[30] NoiseQuest, Pennsylvania State Univ., http://www.noisequest.psu.edu/noisebasics-basics.html.



DRAFT

guidance to a runway reduces the risk of an approach and landing accident. For example, FAA Order 8260.55[31] states:

> "Flight operations quality assurance (FOQA) and Aviation Safety Action Program (ASAP) reports indicate flight crews sometimes descend at excessive rates on approach, resulting in unstabilized approaches (Table 17). Many of these reports come from flight crews conducting visual approaches to runways not served by vertically guided approach procedures."

The Flight Safety Foundation (FSF)[32] has studied aircraft accidents extensively, and has issued reports that are considered authoritative. The FSF has a permanent task force devoted to Approach and Landing Accident Reduction (ALAR).[33] The task force conducts studies, holds training sessions and provides training materials.[34] A major objective of the ALAR task force is to foster the establishment of instrument approach procedures with lateral and vertical guidance on all runways having air carrier service.

**Table 17** Stabilized Approach Criteria (Flight Safety Foundation)

Flights must be stabilized by 1,000 feet above airport elevation in IMC and 500 feet above airport elevation in VMC.

- The aircraft is on the correct flight path;
- Only small changes in heading/pitch are necessary to maintain the correct flight path;
- The airspeed is not more than VREF + 20 knots indicated speed and not less than VREF;
- The aircraft is in the correct landing configuration;
- Sink rate is no greater than 1000 feet/minute; if an approach requires a sink rate greater than 1000 feet/minute a special briefing should be conducted;
- Power setting is appropriate for the aircraft configuration and is not below the minimum power for the approach as defined by the operating manual;
- All briefings and checklists have been conducted;

An approach that becomes unstabilized below 1,000 feet above airport elevation in IMC or 500 feet above airport elevation in VMC requires an immediate go-around.

In a seminal study[35,36], the FSF analyzed 287 fatal Approach and Landing Accidents (ALAs) worldwide involving jet and turboprop aircraft that occurred between 1980 and

[31] FAA Order 8260.55, *Special Area Navigation Visual Flight Procedures*, March 8, 2010, establishes national policy governing establishment of RNAV Visual procedures.

[32] The Flight Safety Foundation (FSF), founded in 1947, is an independent, non-profit, international organization that conducts research on and advocates for aviation safety.

[33] The FSF ALAR Task Force is supported by industry organizations, including Airbus, Boeing and Honeywell.

[34] *Approach and Landing Accident Reduction (ALAR) Toolkit*, Flight Safety Foundation.

[35] *Flight Safety Digest*: "A Study of Fatal Approach-and-Landing Accidents Worldwide, 1980-1996"; Flight Safety Foundation; Feb.-March 1998.

[36] *Flight Safety Digest*: "Killers in Aviation: FSF Task Force Presents Facts About Approach-and-landing and Controlled-flight-into-terrain Accidents"; Flight Safety Foundation; Nov.-Dec. 1998 and Jan.-Feb. 1999. Available at: http://flightsafety.org/fsd/fsd_nov-feb99.pdf.

1996. The FSF found that "nonprecision approaches [which have only lateral guidance] are **five times more hazardous** than precision approaches [which have vertical as well as lateral guidance]". The FSF study did not address runways that do not have any landing guidance, which are not common.

Approximately 10 years later, the FSF repeated the survey, with similar findings.[37] Using data from the period 1995-2011, the FSF found that approximately 56 percent of commercial jet airplane accidents occur during the approach and landing phases of flight (Figure 17[38]), although the time involved (while traveling from the outer marker to touchdown) is 4% of a typical flight. These accidents account for 44 percent of all air carrier fatalities worldwide.

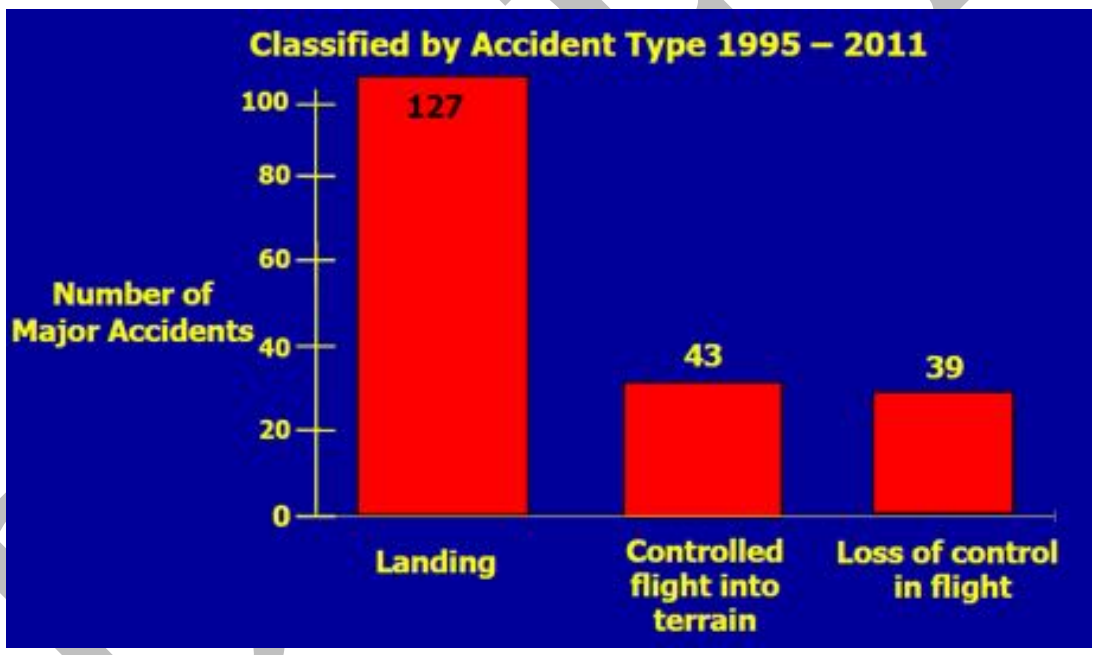


**Figure 17** Worldwide Airline Major Accidents, 1995-2011 (FSF)

A study sponsored by the FAA determined that, based on analysis of Controlled Flight Into Terrain (CFIT) accidents in the U.S. involving air carriers, **the accident rate for non-precision approaches is nine times higher than the accident rate for precision approaches**.[39,40] (Like the FSF study, the FAA study did not address runways that do not have any landing guidance.) The FAA study supported the rationale for implementing the

[37] Jim Burin, Flight Safety Foundation; "The CFIT and ALAR Challenge: Attacking the Killers in Aviation"; presented at *Regional Runway Safety Seminar, ICAO Asia and Pacific Region*; Bali, Indonesia; May 2012. Available at: http://www.icao.int/APAC/Meetings/2012_RRSS/W3%20ALAR%20-%20Bali%20%5BRead-Only%5D%20%5BCompatibility%20Mode%5D.pdf

[38] Concerning the referenced figure, note that 127/(127+43+39) = 60.8%, as some less significant causal factors have been omitted.

[39] Howard Bregman, et al, *Safety Benefits of Precision vs. Non-Precision Approaches*, MITRE Corp., 1997. Available online at: http://www.bluecoat.org/reports/MITRE_1997_PAvsNPA.pdf

[40] The discrepancy between the FSF and FAA analysis of approach accident rates is partly due to use of different geographical regions and time frames, but is likely also due to the lower overall U.S. accident rate, which accentuates the role of ALAs.

Wide Area Augmentation System (WAAS) to the GPS. WAAS is necessary for LPV approaches, the RNAV (GPS) approach procedure that is comparable to ILS Category I.

A separate U.S. Government-industry study[41] recommended that the U.S. "Implement precision approach capability (glideslope guidance) for all runways without established precision approach procedures (e.g., ILS, DGPS, etc.)". Study participants included FAA, NASA, Boeing, Airbus, Air Line Pilots Association (ALPA) and Airlines for America (then known as Air Transport Association [ATA]).

Another example of the recognition of the safety benefits of approach guidance is ICAO Resolution A37-11, which recommends that all member states [countries] implement Performance Based Navigation (PBN) approach procedures with vertical guidance for all instrument runway ends.[42] The ICAO recommendation is stronger than those of the FAA and FSF, as **it explicitly recommends implementing PBN approaches and includes those runways with an ILS already installed**. This would virtually ensure that approach guidance is available even when the ILS is out of service.

To address the safety-oriented recommendation of many aviation organizations that lateral and vertical approach guidance should be available "almost always" to passenger air carriers, the vast majority runways in the U.S. that have air carrier arrivals currently have two systems that provide lateral/vertical approach guidance. For example, Table 3 on page 14 shows that, at Part 139 airports (generally, those with commercial air carrier service), 96.2% (1,327/1,380) of RNAV (GPS) LPV procedure types have been implemented on runways that have an ILS installed as well. The remaining 3.8% of RNAV (GPS) LPV procedure types have been installed on Part 139 airport runways that do not have an ILS. As mentioned in Section I.C (page 4), often those runways have real estate limitations that preclude installation of an ILS.

Figure 18 depicts the average annual number of jet aircraft arrivals, by runway end, at Logan during 2012-2014. Considering only jets and not including propeller aircraft, is done for convenience, as the data are published monthly by Massport.[43] However, it does not account for approximately half the landings on Runway 4L. For jets and propeller aircraft combined, Runway 4L receives approximately 10% of arrivals to Logan.

Logan has five runways that are long and wide enough to be used for jet arrivals. Two of the ten possible arrival runway ends (9 and 14) cannot be used for arrivals of any aircraft due to obstructions (buildings) "in front of" each end. A third runway end (22R) is restricted to propeller aircraft arrivals due to noise limitations. (It is occasionally used to land jets when safety considerations are involved.) The remaining seven runway ends are regularly used for jet arrivals. Of these, only Runway 4L lacks any form of an Instrument Approach Procedure (IAP). Logan Airport Runway 4L — which annually has 16,000-

[41] Joint Safety Analysis Team (JSAT), *Controlled Flight into Terrain (CFIT)*, November 1998.

[42] 2010 3 Logan Airport Runway 4L — which annually has 16,000-18,000 aircraft arrivals (Table 1, page 10) and over 500,000 passenger arrivals — is one of the busiest arrival runways at a commercial U.S. airport without an IAP. 7th ICAO General Assembly.

[43] https://www.massport.com/environment/environmental-reporting/noise-abatement/runway-use/



DRAFT

18,000 aircraft arrivals (Table 1, page 11) and over 500,000 passenger arrivals — is one of the busiest arrival runways at a commercial U.S. airport without an IAP.

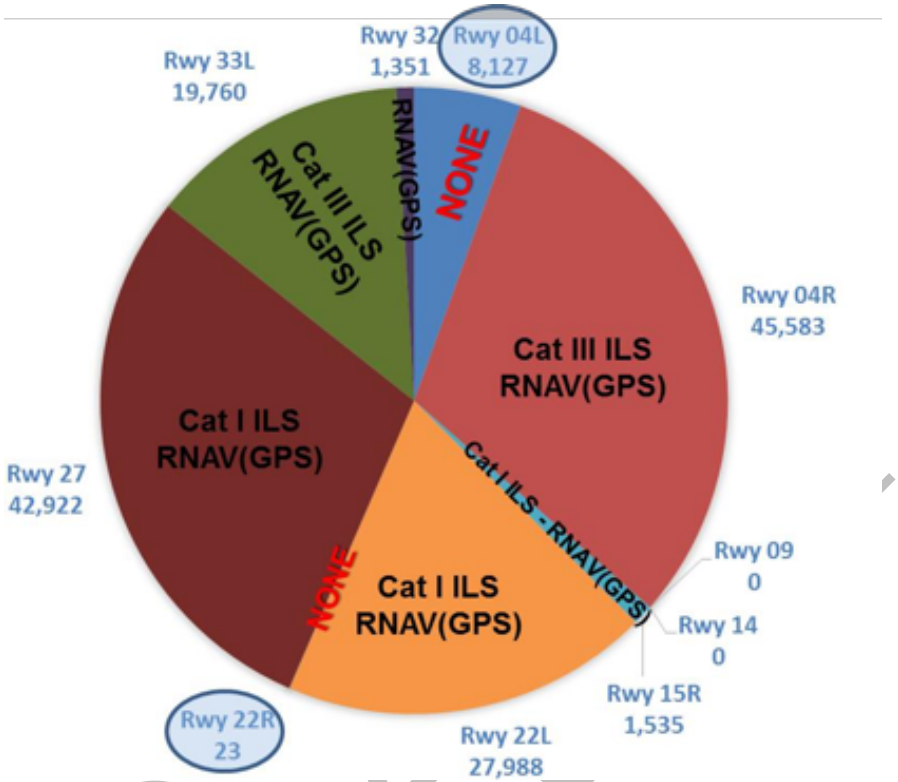


**Figure 18** Logan Average Annual Jet Arrivals during 2012-2014 for 10 Runway Ends

As contextual information, it's noted that — due to the highly variable nature of local winds — Logan Airport makes more extensive use of multiple runway configurations (including more frequently changing configurations) than most major U.S. airports.

An approach procedure with vertical guidance enhances safety on the ground as well as for aircraft crew and passengers. Figure 19, prepared by the FSF, depicts locations where aircraft struck the ground when a Controlled Flight Into Terrain (CFIT) accident occurred during approach/landing. In most instances, the aircraft was aligned laterally with the runway but descended prematurely, usually within 10 miles of the runway.

Where a runway lacks a publically-available approach procedure having vertical guidance, or where the public procedure is generally unavailable during VMC, individual airlines have developed special, non-public RNAV Visual approach procedures. In accordance with FAA Order 8260.55[31], JetBlue Airlines proposed an RNAV Visual procedure for Logan Runway 4L. In coordination with the FAA, that procedure was tested during the period March 1 to August 31, 2014.

DRAFT

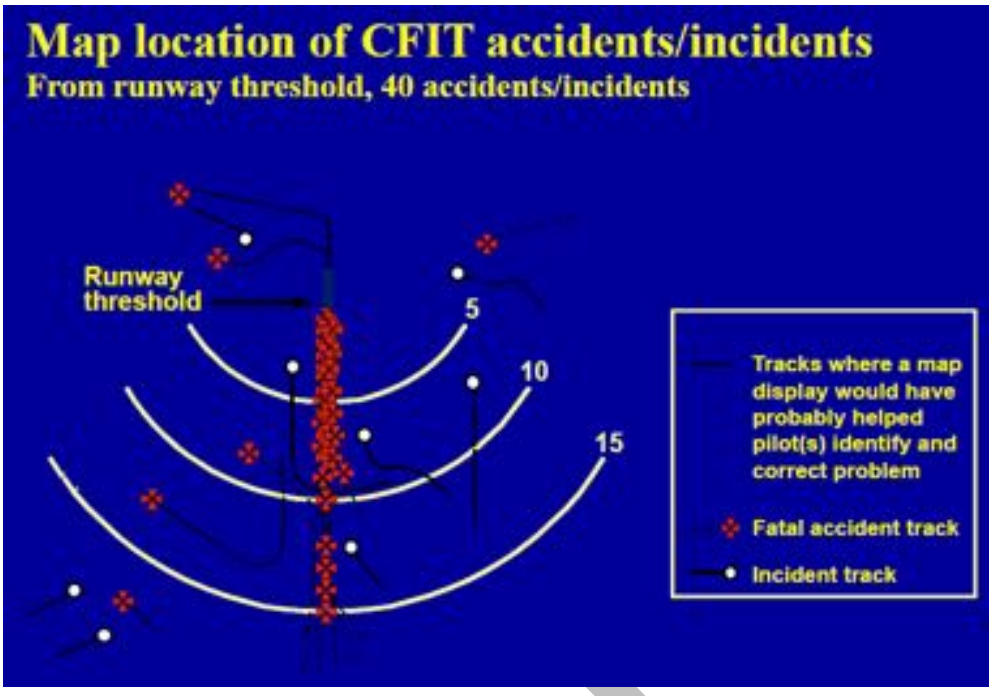


**Figure 19** CFIT Approach and Landing Accident Locations (FSF)

RNAV Visual Flight Procedures (RVFPs) employ the same guidance as an RNAV (GPS) IAP; however operations are only permitted in VMC. Because the same guidance system was used, results from the JetBlue test can be used to predict flight characteristics for the proposed RNAV (GPS) instrument procedure.

Figure 20 shows the vertical paths of JetBlue aircraft (Airbus A320s and Embraer E190s) conducting approaches to Runway 4L. For the left-hand side of Figure 20, the approaches were flown during March-April 2013 using visual guidance. For the right-hand side of Figure 20, the approaches were flown during March-April 2014 using the RVFP.

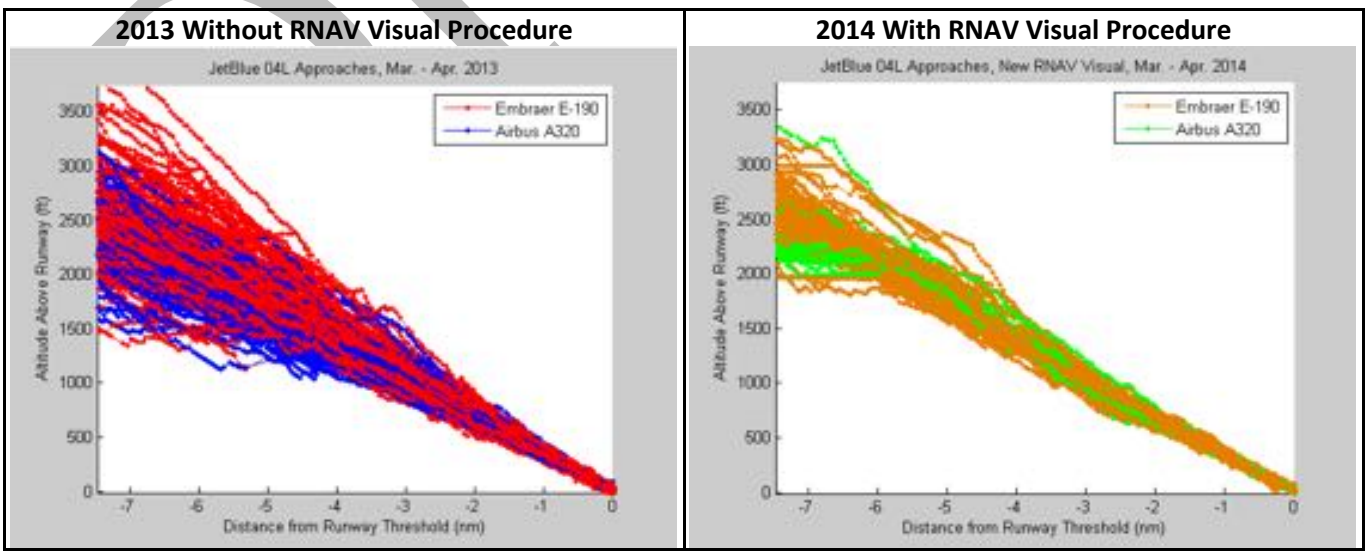


**Figure 20** Vertical Flight Paths for JetBlue Aircraft Arriving on Runway 4L

Comparing the two sides of Figure 20 reveals that, for aircraft further than approximately 2.5 nautical miles from the runway, RVFP guidance yielded:

- Higher average altitudes
- Reduction in the dispersion of the vertical path (by more than one-half).

Table 18 quantifies these statements using comparable data sets for JetBlue flights during March-April 2013 (using visual guidance) March-April 2014 (using RVFP guidance). Subsequently, a second data set with RVFP guidance (July-August 2014) was examined to confirm the positive findings for the earlier set.

**Table 18** Comparison of Vertical Flight Paths for Visual and RNAV Guidance

| Guidance Method | Data Collection Period | Mean Altitude at 6 NM Distance | Altitude Dispersion (95%) at 6 NM | Mean Descent Angle | Deviations from Straight Line |
|---|---|---|---|---|---|
| **Visual** | Mar-Apr 2013 | 2,045 feet | ±671 feet | 3.2 deg | 3% |
| **RVFP** | Mar-Apr 2014 | 2,143 feet | ±313 feet | 3.3 deg | 1% |
| **RVFP** | Jul-Aug 2014 | 2,157 feet | ±332 feet | 3.3 deg | 1% |

Standard statistical linear regression analysis was employed for this analysis. Each data set was fit to a straight line. Then the guidance methods were characterized by: (a) the line parameters, and (b) the deviations of the measurements from that line. A location 6 nautical miles from Runway 4L was selected to illustrate differences between the guidance methods. At that point, which is over the northern part of the Town of Milton, a straight-in final approach course begins to form (Figure 5, page 9). As is often done, altitude deviations were assumed to follow a Gaussian distribution[44].

In Table 18: (a) the mean altitude at 6 nautical miles is the altitude of the regression line, (b) the dispersion is twice the sample standard deviation of the measured altitudes from regression line, and (c) the mean descent angle is the slope of the regression line. Altitudes that differ from the mean altitude by up to twice the standard deviation are stated as being within 95% of the mean (47.5% on either side), based on the assumed Gaussian distribution.[45] Thus aircraft are stated as being above the mean altitude minus the dispersion with 97.5% probability.

For aircraft 6 nautical miles from Runway 4L:

- The mean altitude for the March-April 2014 flights using RVFP guidance was 98 feet higher than the mean altitude for the March-April 2013 flights using visual guidance (2,143 minus 2,045);
- For the March-April 2013 flights using visual guidance, 97.5% of the flights would be higher than 1,374 feet (2,045 minus 671);

[44] The Gaussian (or Normal) statistical distribution is popularly known as the "bell curve". It is often used to characterize a large set of independently collected samples that can take on a continuum of values.
[45] The same methodology is used for specifying RNAV deviations from a desired track.

DRAFT

- For the March-April 2014 flights using the RVFP, 97.5% of the flights would be higher than 1,830 feet (2,143 minus 313).

Of the 98 feet higher mean altitude for RVFP guidance, approximately 60 feet can be accounted for by the larger 3.1 degree RVFP glide path angle versus the 3.0 degree glide path angle for visual guidance using the PAPI on the airport.

Overall, for these data, at 6 nautical miles from the runway, 97.5% of the aircraft would be 456 feet (1,830 minus 1,374) or 21.8% higher with instrument guidance. Increasing the altitude of aircraft that are well below the designed glide path results in decreased fuel consumption (see Section II.B.2, starting on page 62) and decreased noise (see Section I.D.7, starting on page 26). Perhaps less obvious is that decreasing the altitude of aircraft that are well above the designed glide path increases safety, as aircraft above the glide path must descend at a faster rate than otherwise in order to reach the runway.

To quantify the smoothness of approaches flown, the coefficient of determination (often termed *R*-squared, or $R^2$) was found for the three data sets. $R^2$ values lie between 0 and 1; values close to 1 indicate the data are well approximated by the straight-line model. For these data sets, all $R^2$ values were greater than 0.95. To exhibit differences in the degree of closeness to a straight line: (a) $R^2$ values were subtracted from unity (thus 0 would correspond to a perfect linearity), and (b) the square-root of the result was taken (to eliminate the over-emphasis on differences that squaring causes).

Results of these calculations are shown in the last column of Table 18, under the heading Deviations from Straight Line. Flights with RNAV vertical guidance had smaller deviations (approximately one-third those for visual guidance) from a straight-line path. A straighter flight path indicates that less noise and emissions were created, because the power was reduced as the aircraft is more smoothly descending by utilizing gravity more effectively. As mentioned in Section I.D.7 (starting on page 26), the INM in effect assumes ILS vertical guidance for all approaches and thus does not capture the noise reduction achieved by replacing visual guidance with instrument guidance.

**Reduce Delays** — When Boston Logan Airport is configured for a Northeast flow and operationally usable Visual Meteorological Conditions (VMC) prevail (cloud ceiling at 3,000 to 4,000 feet or greater and visibility at least 5 statute miles), the arrival capacity of Runways 4L and 4R combined is 61 aircraft per hour — 32 per hour for Runway 4R and 29 per hour for Runway 4L. However, when either of these meteorological thresholds is not met, instrument conditions prevail. The arrival capacity of Runways 4L and 4R combined is then approximately 32 aircraft per hour, because Runway 4L cannot be used except for circling approaches by small aircraft.[46] Arrival delays then occur.

The need for approach guidance on Logan Runway 4L to reduce arrival delays has been a concern for decades. For example, it was cited in a joint NASA-FAA funded report

[46] During IMC, a few maneuverable, propeller-driven aircraft approaching from the northwest follow the ILS guidance for Runway 15R. When below the cloud ceiling, they execute a circling approach to Runway 4L.



DRAFT

published in 1998 — see Figure 21.[47] Many aspects of Logan's operations have changed since this report was released. However, the conclusion stated in the figure remains true today: **Poor weather significantly reduces arrival capacity**.

If an IAP were available for Runway 4L, some (well less than half) of the VMC capacity could be recovered. The two runways are too closely spaced to allow VMC-like operations under IMC, so arrivals must be staggered. This requires increased longitudinal separation between aircraft approaching the same runway. Figure 22 illustrates the current traffic flow to Runways 4L and 4R under VMC and IMC as well as the projected flow under IMC with the proposed RNAV (GPS) IAP in place. The proposed procedure is projected to restore approximately 14% of the VMC capacity that is now lost during IMC. (The depiction of 33% more IMC arrivals in Figure 22 is not quantitatively accurate, as controllers do not expect to pair every arrival to Runway 4R with an arrival to Runway 4L.)

The consequence of the current lack of arrival capacity during IMC is that delays build up during prolonged periods of low ceilings/visibility. Ultimately, these delays extend the time when the airport is operating near capacity — e.g., from approximately 8 p.m. (20:00 in 24-hour time notation) under VMC to between 10 p.m. and 1 a.m. under IMC (22:00 to 01:00). By restoring some of the arrival capacity that is now lost during IMC, the proposed procedure will reduce delays during IMC — enabling passengers to arrive earlier and flight operations to be reduced during the late evening/early morning.

DRAFT

[47] *Air Traffic and Operational Data on Selected U.S. Airports with Parallel Runways*, prepared for National Aeronautics and Space Administration (NASA) Langley Research Center and Federal Aviation Administration (FAA), NASA/CR-1998-207675, May 1998.

**Airport:** Boston/General Edward Lawrence Logan International Airport (BOS)

**Hub airlines:** Northwest

**Airport average daily operations:** 1354

**Spacing between parallel runway centerlines:**

- RWY 4L/R 1500 ft

**Type of radar system used at the airport:** ASR-9

**Type and number of tower radar displays:** DBRITE 3

**Number of local control positions:** 3

**TRACON serving airport:** Boston

- TRACON arrival control positions: 2
- TRACON final monitor positions: None

**Weather conditions below which instrument approaches are required:** Not a factor at this facility. Local procedures require instrument approaches.

**Usual or preferred flow of traffic:** Land and depart RWY 4L/R Depart RWY 9

**Airport flow rate:** 50 per hour

**Arrival delay factors:** IFR weather

**Remarks:** Poor weather significantly reduces arrival capacity.

**Figure 21** Excerpt from a 1998 NASA-FAA Report

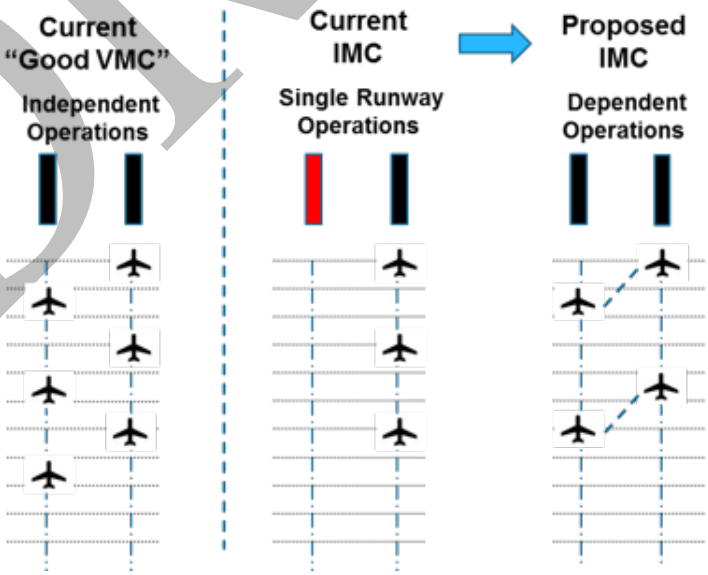


**Figure 22** Proposed Procedure Will Reduce Delays during IMC

DRAFT

A Ground Delay Program (GDP) is often instituted when the demand for arrival "slots" exceeds the airport's (Logan's) arrival capacity. During a GDP, departing aircraft, generally from airports within a specified distance (e.g., 1,200 nautical miles or nation-wide), are held on the ground until cleared for departure at a rate consistent with Logan's available capacity. Typically, GDPs have durations of several hours.

In addition to GDPs, Ground Stops (GSs) are instituted to enable airports to adjust to an unexpected situation and implement a longer-term solution. During a GS, the affected airport's (Logan's) acceptance rate is reduced significantly. GSs generally last approximately an hour, and are often followed by a GDP.

GDPs and GSs are key indicators of the frequency and extent of weather-induced delays. They set an approximate lower bound on the usage of Runway 4L during IMC. During 2013, Boston Logan had: (a) 44 GSs on 34 days, averaging 1 hour, 9 minutes; and (b) 37 days with GDPs (Figure 23) with total duration of 249 hours and average duration of 6.7 hours. Twenty GDPs exceeded 6 hours, and eleven exceeded 8 hours.[48]

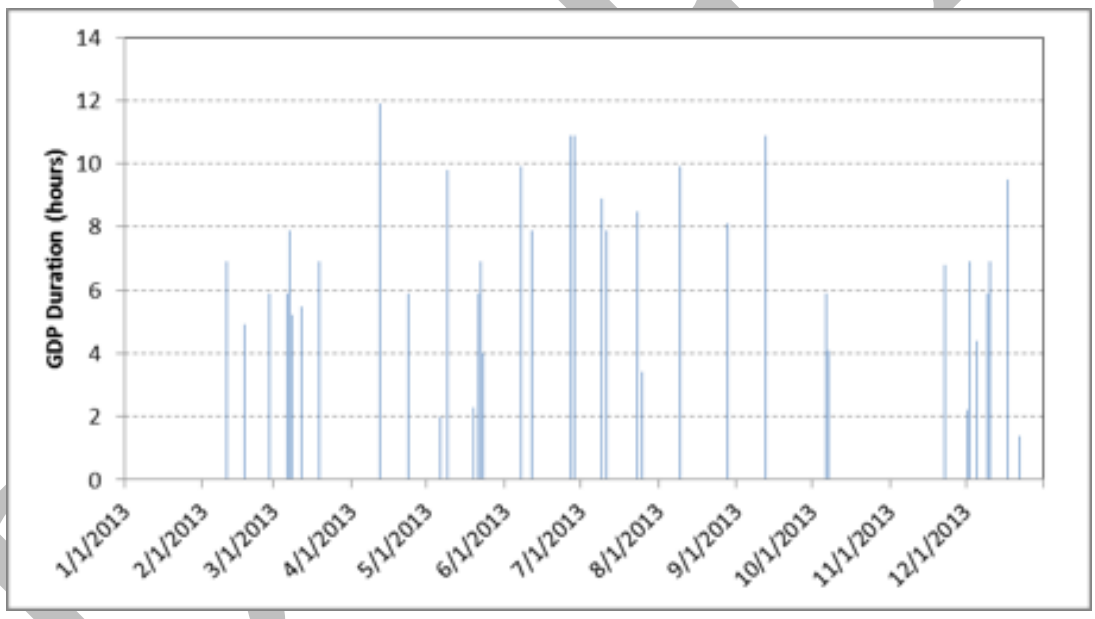


**Figure 23** Date and Duration of Logan Ground Delay Programs during 2013

A relatively small increase in IMC arrival capacity (considerably less than that of an additional runway) would result in a significant reduction in delays when Boston Logan is configured for a northeast flow. For example, a National GDP (impacting all ARTCCs) was instituted on June 27, 2014, at approximately noon (12:00 in 24-hour time notation), and remained in force until midnight (24:00). The blue line in Figure 24 shows the arrivals to Runway 4R while the GDP was in place. There were significant delays that day, evidenced by 47 arrivals occurring during the three hours between 10 p.m. (22:00) and 1 a.m. (01:00) the following day. The brown line in Figure 24 depicts the effect that an RNAV procedure could have had. By increasing the arrival rate during the afternoon

[48] Data are from the FAA National Traffic Management Log (NTML).

and early evening, late night arrivals could have been prevented. (The total number of arrivals is the same for both curves.)

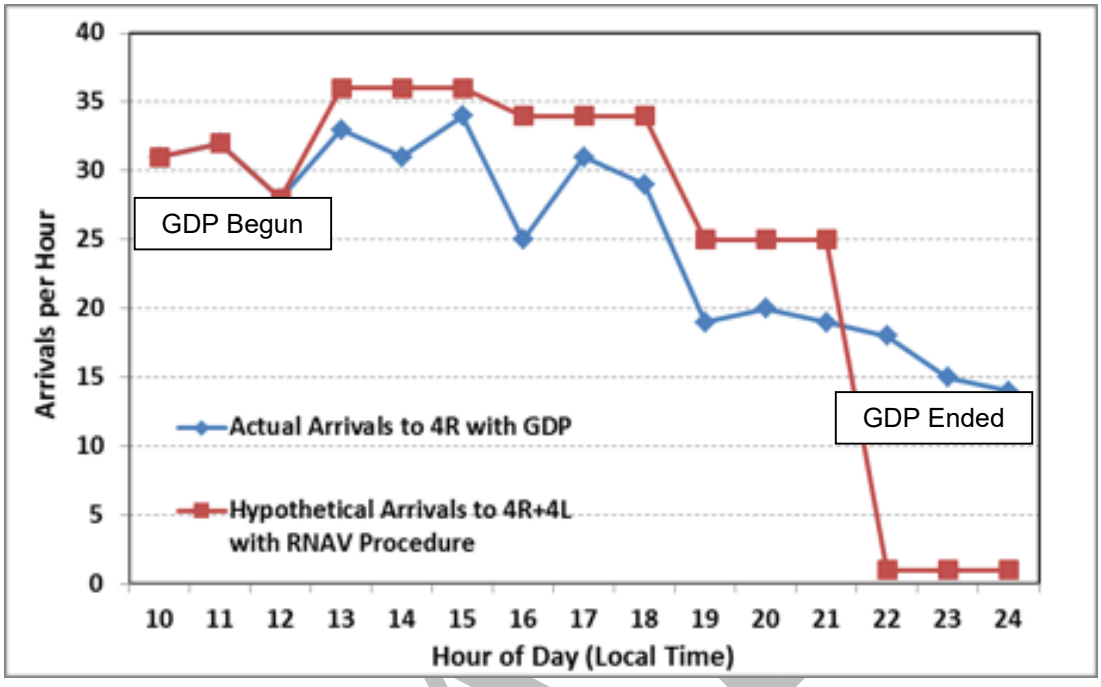


**Figure 24** Actual and Hypothetical Arrivals to Runway 4R and 4L on June 27, 2013

Although this is a hypothetical example and involves assumptions, the assumptions are reasonable. Most importantly, RNAV-capable aircraft would be available to take advantage of the additional landing slots available earlier in the day. The most frequent arrival aircraft on 4L (Cessna 402, Embraer E190 and Airbus A320) are all equipped for RNAV (GPS) approaches.

A quantitative estimate of the annual delay reduction the proposed RNAV (GPS) will provide, and the associated cost reductions, is provided in Section II.B.1 beginning on page 56.

**Reduce number of arrivals after 10 p.m.** — Figure 25 shows the percentage of arrivals on Runway 4R by hour-of-day during 2013. The VMC (blue) distribution is representative of the unconstrained demand for arrival slots. During VMC, there is sufficient capacity to meet the demand, allowing the arrival traffic level to build steadily to a peak between 4 p.m. and 5 p.m., and then steadily decline.

However, the pattern is very different during IMC. During the morning, as traffic builds, the airport is able to keep up with growing demand. Then, in the early afternoon, demand begins to exceed capacity and delays start to occur. As the demand is increased further, delays become longer. During days that have several hours of IMC, flight delays extend the time when the airport is capacity constrained — typically, from 8 p.m. during VMC to between 10 p.m. and 1 a.m. during IMC.

DRAFT

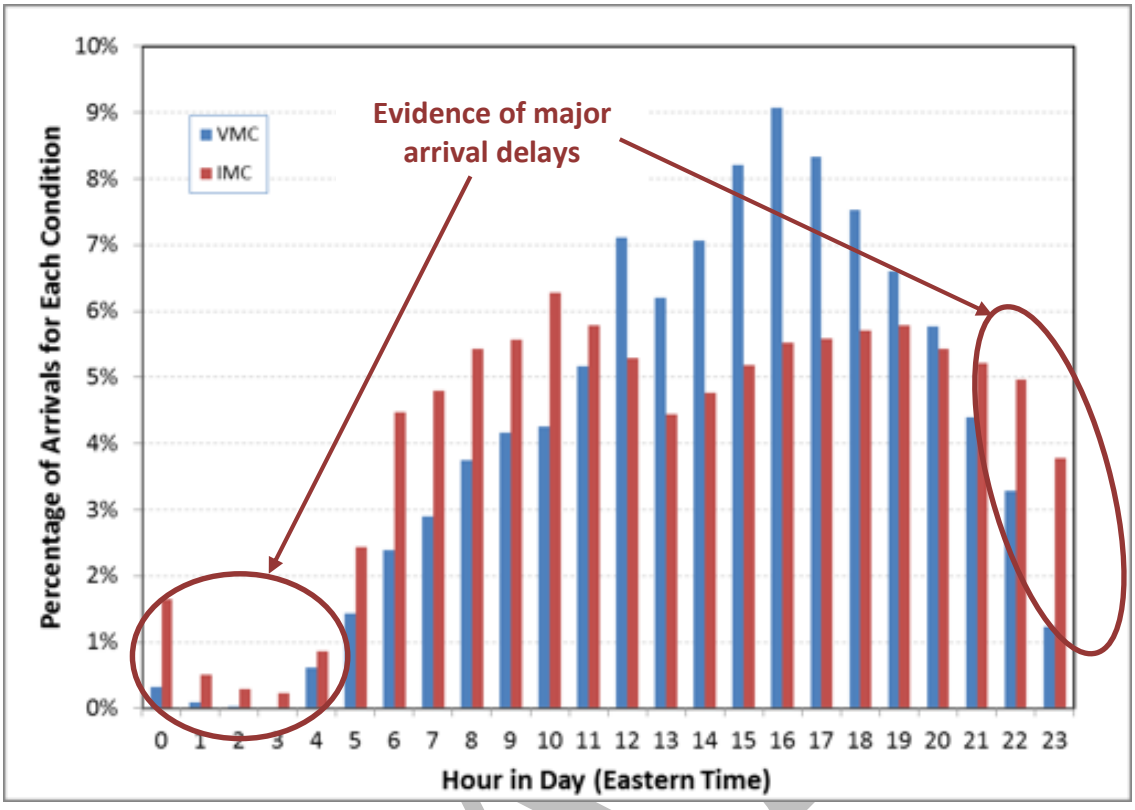


**Figure 25** Distribution of Runway 4R Arrivals by Hour of Day During 2013

Figure 26 presents an example of the arrival traffic to Runway 4R after 10:00 p.m. on a Sunday when the cloud ceiling is low. There are nine aircraft in queue over southeastern Massachusetts and Rhode Island. Two other aircraft are seeking to join the queue.

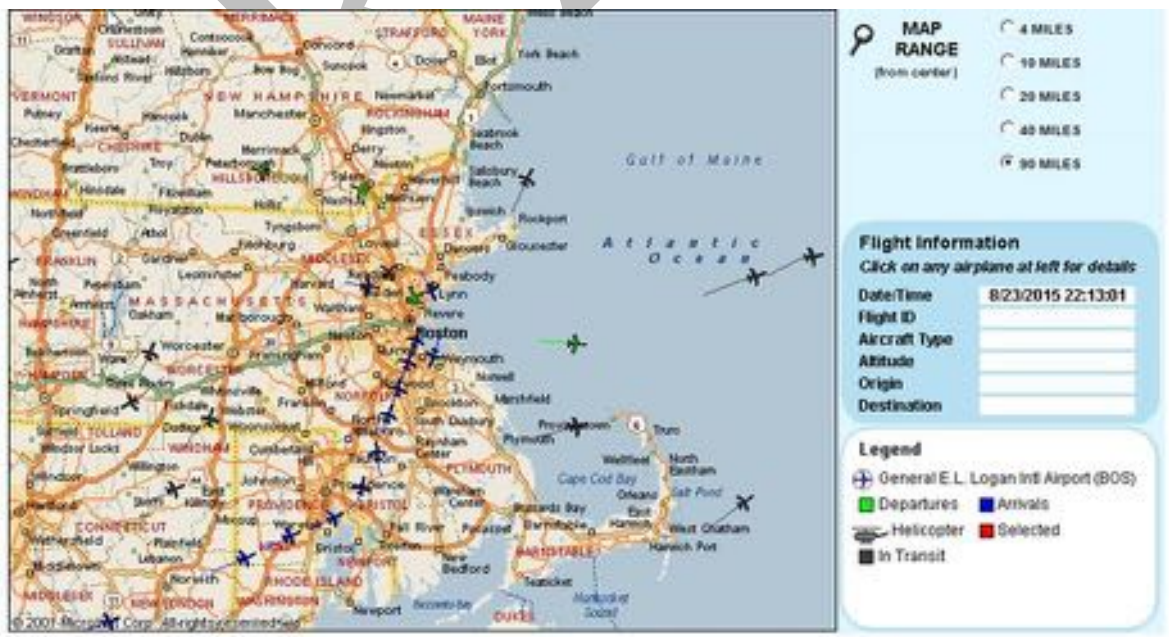


**Figure 26** Runway 4R IMC Arrival Queue: Sun. Aug. 23, 2015, 10:13 p.m. ET

Over a typical year, a few days per month have multiple hours of IMC when Runway 4R is in use and Runway 4L is unavailable. For example, in 2013, there were 45 days with instrument conditions for at least 3 hours, and 22 days with instrument conditions for at least 6 hours. Partly as a consequence of such situations, Boston Logan Airport has consistently had a higher than average percentage of delayed and diverted arrivals in comparison to other Core 30 airports.

The Integrated Noise Model (INM) "counts" aircraft operations between 10 p.m. and 7 a.m. as ten daytime operations. This reflects the presumption that, as the ambient noise of normal activity decreases during the time when most people sleep, noise from aircraft is more annoying. Having Runway 4L available for arrivals during "INM day" under IMC will allow some aircraft that are currently delayed to past 10 p.m. instead to land before 10 p.m. It's estimated that 255 arrivals per year would be shifted from "INM night" to "INM day".

**Conformance with National Policy** — Over a decade ago, Congress recognized the magnitude of the challenge posed by modernizing the nation's air traffic system, and addressed it in Vision 100 - Century of Aviation Reauthorization Act (Public Law 108-176, December 2003). Vision 100 established the Joint Planning and Development Office (JPDO), composed of representatives from the Departments of Transportation (DOT), Defense (DOD), Commerce (DOC) and Homeland Security (DHS) together with the Federal Aviation Administration (FAA) and the National Aeronautics and Space Administration (NASA). Ultimately, the modernized system became known as the Next Generation Air Transportation System (NextGen). When the vision was sufficiently formulated and the JPDO's work was completed, the responsibility for implementing NextGen was assigned to the FAA, the agency which operates the National Airspace System (NAS).

A major element of NextGen is implementation of satellite-based navigation and surveillance. The FAA has responded by developing and implementing Performance-Based Navigation (PBN) operations, including RNAV approaches and departures at many airports. The process is on-going, and additional RNAV (GPS) approach and departure procedures are needed. Boston Logan Runway 4L is an example of a runway that would benefit from having RNAV (GPS) approach procedures.

Congress emphasized the need for additional PBN operations in the FAA Modernization and Reform Act of 2012 (Public Law 112–95). Section 213 (Acceleration of NextGen Technologies, **Attachment 4**) of the Act directs the FAA to implement RNAV and RNP procedures "to maximize the fuel efficiency and airspace capacity of NextGen commercial operations at each of the 35 operational evolution partnership airports identified by the Administration". Boston Logan is one such airport. Implementation of an RNAV (GPS) approach procedure on Runway 4L is consistent with the intent of the FAA Modernization and Reform Act of 2012.

DRAFT

Section 213 provides for two new types of Categorical Exclusions (CATEXs) in the environmental review process. Subsequently, the FAA issued information on each new type of CATEX.[49,50]

In early 2014, the House of Representatives Committee on Transportation and Infrastructure, Subcommittee on Aviation, requested that the FAA develop a plan to implement a number of high-priority NextGen capabilities. The FAA, in collaboration with the NextGen Advisory Committee (NAC), determined what the FAA is able to accomplish over the next one to three years and what industry commitments are necessary for those activities to be successful. FAA committed to specific site implementation plans in order to take full advantage of NextGen benefits. These agreements were documented in the *NextGen Priorities Joint Implementation Plan* (**Attachment 5**) and are available on the FAA's website.[51]

One focus of the plan is Multiple Runway Operations (MRO) — enabling more frequent simultaneous use of runways for which access is currently restricted for various reasons, including wake turbulence mitigation, during IMC. New methods for wake mitigation have been developed over the past decade, and the plan seeks to implement those methods. Figure 27 depicts the current schedule (partial) for MRO projects at major airports, including the RNAV (GPS) IAP at Logan Runway 4L. [52]

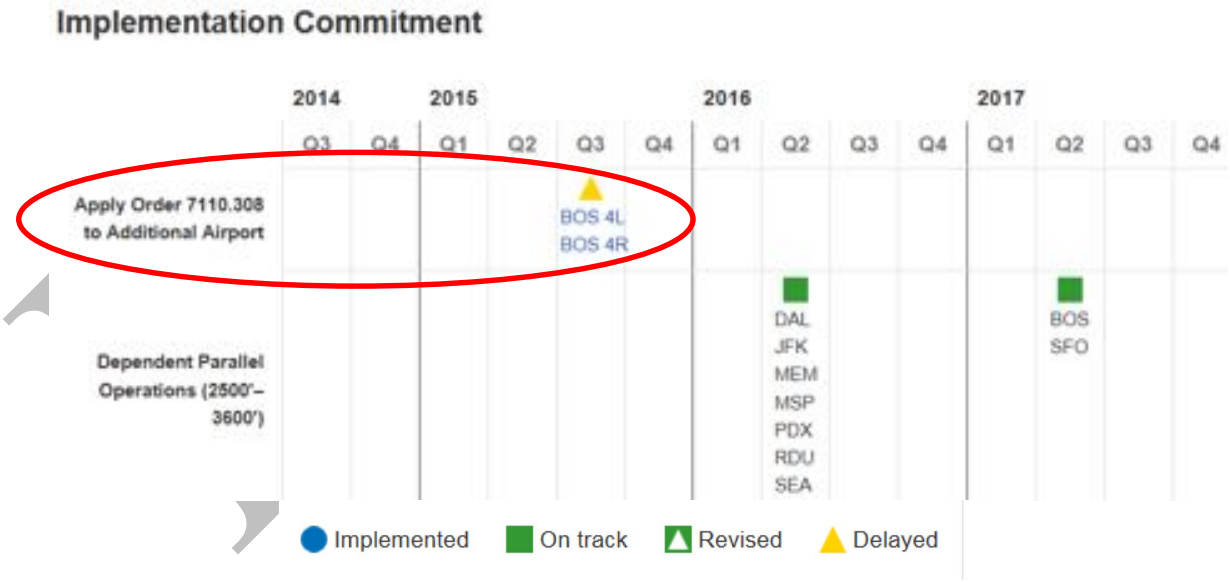


**Figure 27** FAA NextGen MRO Implementation Commitments (relevant part)

[49] Federal Aviation Administration, "Guidance for Implementation of the Categorical Exclusion in Section 213(c)(1) of the *FAA Modernization Authorization and Reform Act of 2012*", December 6, 2012.
[50] Federal Register, "Implementation of Legislative Categorical Exclusion for Environmental Review of Performance Based Navigation Procedures", FR Doc. 2015–18823, August 3, 2015.
[51] http://www.faa.gov/nextgen/media/ng_priorities.pdf
[52] https://www.faa.gov/nextgen/snapshots/priorities/?area=mro

B. What operational/economic/environmental benefits will result if this project is implemented?

**Increased Safety** — While the accident rate for U.S. commercial aviation is extremely low, for approach/landing operations it is **nine times lower** when a vertical guidance system is used (Section II.A, beginning on page 41). Thus, many large U.S. airports have, during the past few years, installed RNAV (GPS) IAPs on runways used for arrivals that, for physical or economic reasons, did not have an ILS installed. Logan Runway 4L is similar to many situations where an RNAV (GPS) has been implemented.[53]

**Reduced Noise and Emissions** — Aircraft will fly at higher altitudes (due to both following a steeper glide path angle and having less vertical dispersion) and fly smoother continuous descent trajectories requiring lower power settings. As a result, noise and emissions will be reduced. The INM does not capture some of these benefits.

**Delay Reduction during IMC** — Because it currently does not have an instrument approach procedure, Runway 4L cannot be used during periods of low ceilings or visibilities. While low ceilings/visibilities occur only approximately 15% of the time, Logan is configured for a Northeast flow approximately 60% of time when these conditions occur. Such conditions account for a large fraction of the flight delays at Boston Logan.

By adding approach guidance capability during IMC, delays will be decreased. This will result in passenger time saved, improved integrity of airline flight schedules, fewer missed connections, jet fuel conserved, reduced emissions and reduced noise between 10 p.m. and 7 a.m. — see Sections II.A (page 41) and II.B.1 (page 56).

**Shortened Periods of Peak Traffic Under IMC** — By enabling Runway 4L to be utilized during IMC, an RNAV (GPS) IAP will reduce the duration of busy traffic periods under IMC, lessening the impact of flight operations on neighboring communities.

**Little Cost to the Public** — A RNAV (GPS) procedure can be designed and implemented at little if any cost to the public or Boston Logan/Massport, since no ground infrastructure or runway improvements are required.

1. If a delay reduction is anticipated, can the reduction be quantified?

☒ Yes ☐ No ☐ N/A

**Background on Logan Delays** — Delay reduction is anticipated and can be quantified. Historical Logan delay statistics were obtained for the U.S. Department of Transportation (DOT) Bureau of Transportation Statistics (BTS), which tracks airport arrival and departure delays for major domestic passenger carriers at 29 large airports

[53] The safety benefit of vertically guided approaches are so significant that many general aviation airports that could not qualify for an ILS installation (due to its cost) have implemented RNAV (GPS) IAPs. Examples in Eastern/Central Massachusetts include: Beverly Municipal Airport, Norwood Memorial Airport, Fitchburg Municipal Airport, Mansfield Municipal Airport and Minute Man Air Field (Stow).

DRAFT

(Table 19[54]). BTS defines delays as a departure or arrival that occurs 15 minutes or more past the scheduled time.

**Table 19** Logan Airport Delay and Cancellation Statistics (DOT BTS)

| % On Time | 2010 | 2011 | 2012 | 2013 | 2014 | 2015* | Rank |
|---|---|---|---|---|---|---|---|
| Departure | 81% | 79% | 84% | 81% | 81% | 79% | 11 |
| Arrival | 76% | 74% | 81% | 78% | 78% | 76% | 23 |
| **Avg Delay (min.)** | | | | | | | |
| Departure | 59.17 | 61.78 | 59.80 | 60.41 | 58.65 | 58.32 | 18 |
| Arrival | 57.01 | 59.91 | 56.37 | 57.36 | 57.16 | 57.31 | 16 |
| **% Cancelled** | | | | | | | |
| Total | 2.70% | 3.30% | 1.45% | 1.47% | 2.09% | 2.53% | 24 |

*Twelve-month period ending April 30, 2015

For the twelve-month period ending April 30, 2015, Logan's on-time departure percentage ranked 11th among the largest airports (better than most), and its on-time arrival percentage ranked 23rd (worse than most). The rate of flight cancellations was also higher than that of most of the largest airports. Logan has historically had higher than average arrival delays.

While fluctuations have occurred, the percentages and average times of arrival delays have been relatively stable over five-years. Approximately 22% of (25 thousand) domestic major passenger carrier arrivals at Boston Logan are delayed annually. The average arrival delay is approximately 57 minutes. The total annual arrival delay time thus is approximately 25 thousand hours.

A significant fraction of Logan's arrival delays occur during IMC when the airport is configured for a northeast flow. A major factor in these delays is lack of arrival runway capacity, as Runway 4L can only be used sparingly during IMC (e.g., using circling approaches) due to the lack of an approach guidance system.

**Analysis Methodology** — An analysis was conducted that focused on delays that occur during prolonged periods of IMC when the airport was configured for a northeast flow. The analysis had four elements:

1) Using 2013 traffic and meteorological data, the days having prolonged periods of IMC when the airport was configured for a northeast flow were found;
2) A mathematical model was used to estimate the delay reduction that an Runway 4L RNAV GPS IAP could provide on one such day;
3) Results for the data analysis and mathematical model were combined to estimate delay reduction benefits that a Runway 4L RNAV GPS IAP would provide on an annual basis. A rough estimate of the reduction of arrival cancellations is also made.

[54] http://www.rita.dot.gov/bts/

DRAFT

4) The costs savings associated with delay reduction was estimated.

**Prolonged IMC Characterization** — Most of the information used for Step 1 is presented in Section II.A, starting on page 41. During 2013, Logan was in a northeast flow during IMC for approximately 1,332 hours. Of those, approximately 319 hours had more than 20 arrivals per hour on Runway 4R — i.e., Runway 4R was under capacity pressure and Runway 4L was unavailable. During 294 of these 319 hours, a GDP (Figure 23) or GS was in effect. Average duration of a GDP was 6.7 hours. On 14 days during 2013, Runway 4R was under IMC arrival pressure for at least 8 hours.

**Single Day Delay Reduction** — Figure 28 depicts the mathematical model used in step 2 of the analysis.[55] Scheduled arrivals — i.e., the demand for arrival slots — are modeled based on the VMC arrival statistics shown in Figure 25. Beginning at 6:00 a.m., the rate of scheduled arrivals increases at essentially a constant rate until the 4:00 to 5:00 p.m. hour. The scheduled arrival rate then decreases at essentially a constant (faster) rate until the midnight to 1:00 a.m. hour. The total number of arrivals modeled for the 19-hour period (6:00 a.m. to 1:00 a.m.) is 523, which is consistent with the number of scheduled arrivals at Logan on a weekday.

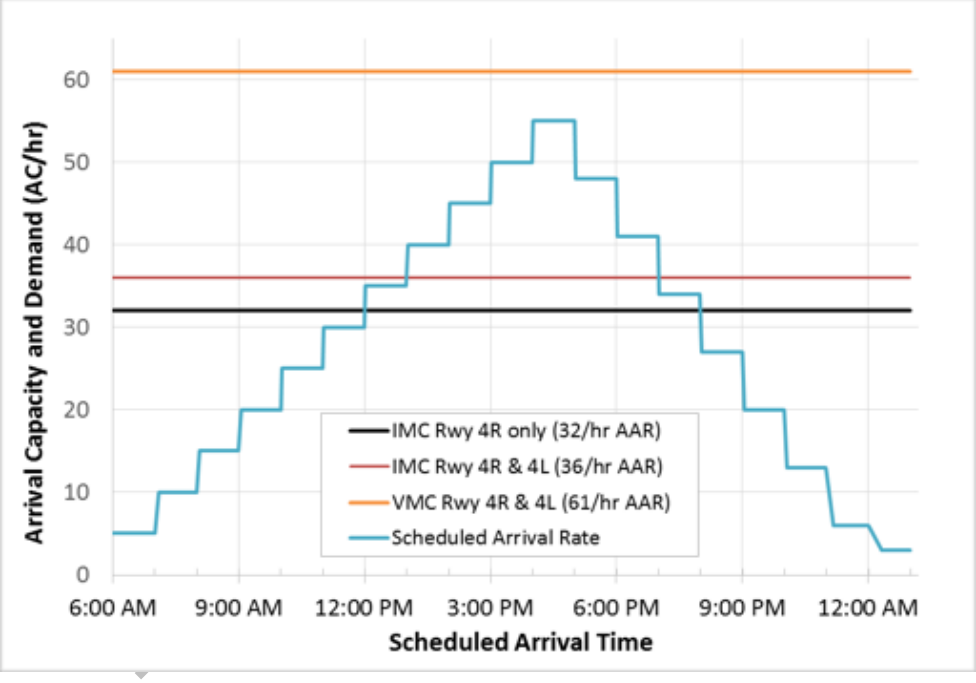


**Figure 28** Model for Runways 4R and 4L Capacity and Scheduled Arrival Rate

The increase in IMC arrival capacity that an IAP on Runway 4L will provide must be estimated, as there is no experience on which to make a definitive statement. (Material in Section I.D, "Expected Usage of Proposed Action under IMC" is relevant here.) Controllers at the Boston Consolidated TRACON estimated that four additional

[55] A deterministic delay model was used to represent the average demand (aircraft arrival rate) and average supply (capacity of a runway). This model under-estimates delays, but provides a reasonable lower bound — i.e., actual delays will be at least as large as the model predicts.

arrivals per hour could be achieved under IMC using the Runway 4L RNAV GPS IAP. This figure is consistent with the IMC arrival rate gained at San Francisco International Airport (SFO) for SFO's closely-spaced parallel Runways 28L and 28R.

To understand the relationship between increases in IMC capacity and reduction in delays, three Airport Arrival Rates (AARs) were considered:

- 32 arrivals per hour, the current Runway 4R IMC AAR
- 36 (32+4) arrivals per hour, the expected IMC AAR for Runways 4R and 4L combined shortly after introduction of the proposed RNAV instrument procedure
- 61 (32+29) arrivals per hour, the current VMC AAR for Runways 4R and 4L combined.

Referring to Figure 28, the VMC AAR for Runways 4R and 4L combined exceeds demand throughout the day and arrival delays do not occur. However, when only Runway 4R is available under IMC, demand exceeds the 32 per hour AAR for the 8-hour period from noon to 8:00 p.m. Consequently, arrival delays occur.

Figure 29 depicts the predicted delays corresponding to the arrival rate and AARs shown in Figure 28. When only Runway 4R is available in IMC, delays begin as soon as demand exceeds the 32 per hour AAR — at noon for this model. This is consistent with data for the initiation of GDP and GS programs, which often begin in late morning. The model predicts that without use of Runway 4L, the delays will not be worked out until 1:00 a.m. of the following day. This is consistent with the IMC arrival statistics shown in Figure 25, which depicts an elevated arrival rate during the midnight to 1:00 a.m. hour. (The model did not include flight cancellations, which generally occur during periods of significant delays.)

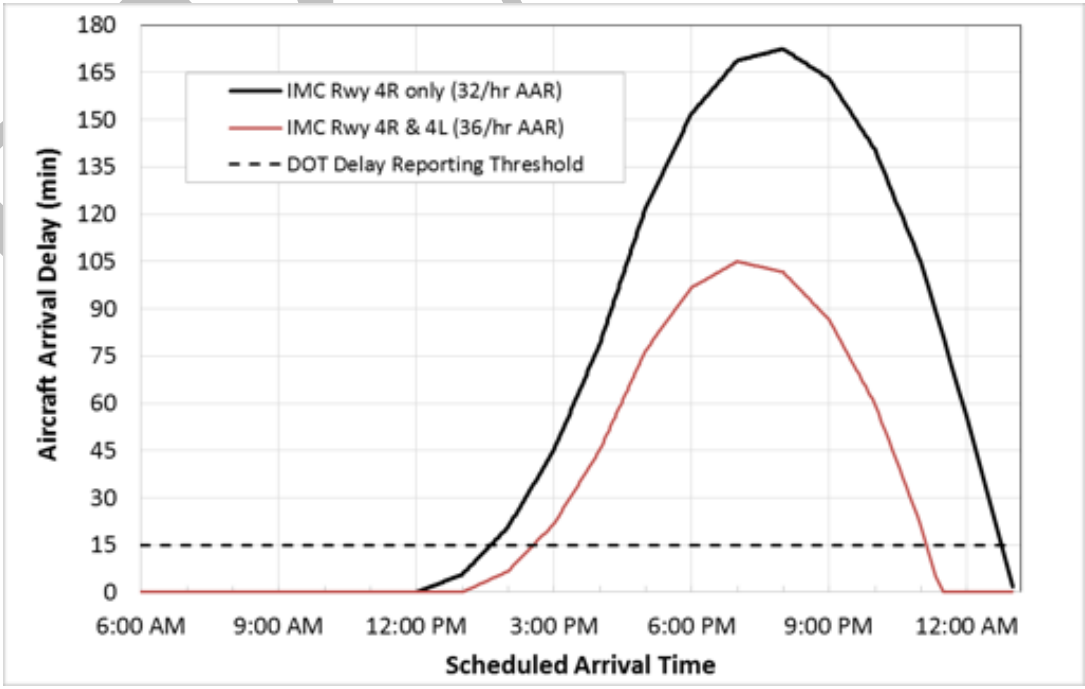


**Figure 29** Model Results for Arrival Delays during One IMC Day (Northeast Flow)

DRAFT

Figure 29 also depicts the delays predicted when the RNAV (GPS) IAP is implemented and Runway 4L is available. It is evident that an IMC AAR increase of only four arrivals per hour can have a significant delay reduction benefit, as it is estimated to (Table 20):

a) Defer the onset of delays by 1 hour, 10 minutes, 50 seconds
b) Return airport arrivals to "not delayed" status earlier by 1 hour, 38 minutes, 33 seconds
c) Reduce the duration of "delay status" by 2 hours, 49 minutes, 23 seconds (24.1%)
d) Reduce the average aircraft delay by 48 minutes, 27 seconds (44.3%)
e) Reduce the maximum aircraft delay by 1 hour, 7 minutes, 30 seconds (39.1%)
f) Reduce the number of aircraft scheduled to arrive before 10 p.m. that actually arrive on or after 10 p.m. by 39 (52.0%).
g) Eliminate a total of 288.3 hours of delays (44.3%)

**Table 20** Model Predicted Delay Statistics for One IMC Day

| Statistic* | Runway 4R only (32/hr AAR) | Runways 4R & 4L (36/hr AAR) | Difference/ Benefit |
|---|---|---|---|
| Delays Start (*hh:mm:ss*) | 1:37:30 pm | 2:48:20 pm | 1:10:50 |
| Delays Stop (*hh:mm:ss*) | 1:01:53 am | 11:23:20 pm | 1:38:33 |
| Delay Period Duration (*hh:mm:ss*) | 11:24:23 | 8:35:00 | 2:49:23 |
| Average AC Delay (*hh:mm:ss*) | 1:49:22 | 1:00:55 | 0:48:27 |
| Max. AC Delay (*hh:mm:ss*) | 2:52:30 | 1:45:00 | 1:07:30 |
| # Aircraft Delayed | 357 | 309 | 48 |
| Number of Arrivals Delayed Past 10 pm | 75 | 36 | 39 |
| Percent Aircraft Delayed | 68.3% | 59.1% | 9.2% |
| Total Delay | 650.7 hr | 362.4 hr | 288.3 hr |

*Only delays of 15 min or greater are included

**Annual Delay Reduction** — For Step 3, the annual amount of aircraft delay reduction is estimated to be 3,500 hours (which would eliminate approximately 14% of the annual arrival delays at Logan). This estimate for the total delay reduction is based on (a) a 48.4 minute average per aircraft delay reduction, as shown in Table 20; (b) a total of 4,938 aircraft experiencing a delay reduction; and (c) a conservative reduction of their product to take account of unanticipated circumstances. Based on ASDE-X data for 2013 (Section I.D), delay reductions would accrue to the 2,469 aircraft shifted from Runway 4R to 4L, and to all aircraft that would arrive on Runway 4R earlier as a result of other aircraft being shifted to Runway 4L (conservatively estimated to be one additional aircraft).

As a validity check, a total delay reduction of 3,500 hours is consistent with 288 hours of delay reduction for one IMC day and 12 days of prolonged IMC. (In 2013, there were 14 days that Logan had 8 hours or more of IMC). This analysis does not quantify the delay reduction that would be achieved during shorter periods of IMC, so it understates the amount of delay reduction likely to be achieved.

DRAFT

As a second check on the delay predictions, the mathematical model for delays used herein (e.g., Figure 28) predicts that, during one IMC day, 178 arrivals would be shifted to Runway 4L (half of the 357 aircraft predicted to be delayed, as shown in Table 20). For 12 IMC days, the model thus predicts that a total of 2,136 aircraft would be shifted from Runway 4R to Runway 4L during IMC. This inconsistency with the ASDE-X data analysis (which predicts 2,469 aircraft shifted to Runway 4L during IMC) is comparable to yearly traffic and weather fluctuations and is ignored in the following analysis.

The largest inconsistency between the mathematical model and detailed analysis of 2013 ASDE-X data lies in the number of flights scheduled to arrive before 10 p.m. which would actually arrive at or after 10 p.m. (In the INM, flights arriving at or after 10 p.m. "count" as ten flights.) The mathematical model predicts that, for one IMC day, 39 fewer flights would be delayed past 10 p.m. For 12 IMC days in a year, this results in an estimated 468 fewer arrivals after 10 p.m. However, analysis of 2013 Logan arrivals indicates that there would have been 255 fewer arrivals at/after 10 p.m. if the RNAV (GPS) IAP were available. Given the reasonably close agreement between the model and data shown earlier, it is likely the largest source of this difference is that the model does not account for flight cancellations. Thus, implementation of the RNAV (GPS) IAP would likely result in 100 to 200 fewer cancelled arrivals to Logan annually. No delay reduction or cost savings benefit is taken for reduced cancellations.

**Cost Savings** — Airlines for America recommends a value of $81.18 per minute for airlines direct operating cost (DOC)[56] during delays. This value was used for jets; 25% of that number was used for smaller aircraft. Thus (Table 21), eliminating 3,500 hours of delays would result in airlines saving approximately $13 million in DOCs annually.

**Table 21** Estimated Annual Airline DOC Savings Due to Delay Reduction

| Runway & AC Type | # Aircraft | Hours Saved | Dollar Savings |
|---|---|---|---|
| Rwy 4L, Small | 1,481 | 1,049.7 | $ 1,278,220 |
| Rwy 4L, Large Jet | 988 | 700.3 | $ 3,411,021 |
| Rwy 4R, Large Jet | 2,469 | 1,750.0 | $ 8,523,900 |
| **Total** | **4,938** | **3,500** | **$ 13,213,141** |

The average number of passengers per flight to/from Logan is 82.[57] (This average includes cargo flights and other flights without passengers, and thus is "on the low side".) This figure was used for the 2,450 hours of large jet aircraft delays reduced in Table 21. Approximately 200,900 hours per year of passenger time could be saved by implementing an RNAV instrument approach to Runway 4L.

[56] Airlines for America, *Per-Minute Cost of Delays to U.S. Airlines*. Direct operating costs include: fuel, crew, maintenance and ownership. http://airlines.org/data/per-minute-cost-of-delays-to-u-s-airlines/

[57] Massport, *Boston Logan International Airport, Environmental Data Report — 2012 Update*

DRAFT

Using U.S. DOT guidelines for estimating the valuation of passenger travel time,[58] a total of approximately $8.5 million would be saved (Table 22). This figure is also considered to be "on the low side" because it is based on the nationwide cost of living in 2009 dollars (i.e., during the economic recession). It does not account for the recovery of the economy during the past six years and the relatively high cost of living in the Boston area.

**Table 22** Estimated Annual Value of Passenger Time Saved

| Travel Purpose | Fraction of Passengers | Passenger Hours | Hourly Rate | Annual Value of Time Saved |
|---|---|---|---|---|
| **Business** | 40.4% | 81,164 | $ 57.20 | $ 4,642,581 |
| **Personal** | 59.6% | 119,736 | $ 31.90 | $ 3,819,578 |
| **Totals** | **100.0%** | **200,900** | — | **$ 8,462,159** |

Overall, **the cost savings provided by implementing a RNAV instrument approach on Runway 4L is conservatively estimated to be $21.7 million annually**. In addition to the "low side" assumptions identified above, the estimate considers only direct cost to airlines and passenger time. Indirect costs or "ripple effects" such as subsequent delayed and cancelled flights (costs to airlines) or post-flight passenger visits to restaurants and entertainment venues that are foregone (revenue lost by Boston area businesses) were not taken into account.

2. Can reduced fuel costs/natural energy consumption be quantified?

☒ Yes ☐ No ☐ N/A

If not quantifiable, describe the approximate anticipated benefits in lay terms.

Implementing an RNAV (GPS) IAP for Runway 4L will reduce fuel consumption for two reasons:

- Reduced delays during IMC (Section II.B.1, page 56)
- More efficient continuous descent approaches.

Fuel savings estimates have been addressed in several studies.[59,60,61]

**Reduced IMC Delays** — Aircraft delays involve increased fuel/energy consumption, both on the airport surface (gate holds and waits on the tarmac) and in-flight (holding

[58] U.S. DOT , *Revised Departmental Guidance on Valuation of Travel Time in Economic Analysis*, http://www.transportation.gov/sites/dot.gov/files/docs/vot_guidance_092811c_0.pdf, Polly Trottenberg, September 28, 2011.

[59] J. P. Clarke, N. T. Ho, R. Liling, J. A. Brown, K. R. Elmer, K. Tong, et al. (2004); "Continuous Descent Approach: Design and Flight Test for Louisville International Airport"; *Journal of Aircraft*, 41 (5), 1054-1066.

[60] Megan S. Ryerson, Mark Hansen and James Bonn (2011); "Fuel Consumption and Operational Performance"; *Ninth USA/Europe Air Traffic Management Research and Development Seminar (ATM2011)*.

[61] M. Wells and J. Post (2008); "Projected benefits of continuous descent arrivals (CDA)," *INFORMS 2008 Annual Meeting, FAA Air Traffic Organization*.

DRAFT

patterns). Ryerson[60] estimates that a Boeing 737 consumes 0.34 gallons per minute while delayed on the ground (airborne delays are not considered herein).

The B737 is employed as a surrogate for all jet aircraft whose delays would be reduced by a Runway 4L RNAV GPS IAP — i.e., both those shifted to Runway 4L during IMC and those which "move up in line" for landing on Runway 4R. The B737 well represents aircraft of comparable size (e.g., A320 and A319). The B737 model over-states the fuel consumption of regional jets such as the E190 and E170, many of which would be shifted to Runway 4L. However, the B737 model under-states the fuel consumption of larger aircraft such as the B757, B767, B747 and A330, many of which would "move up in line" on Runway 4R. Also, this analysis neglects reductions in delays for piston-engine aircraft that would land on Runway 4L.

Using data from Table 21, the proposed RNAV (GPS) IAP would reduce an estimated 2,450 hours of jet aircraft annual delays. The resulting predicted savings in fuel consumption and $CO_2$ carbon emissions are detailed in Table 23.

**Table 23** Annual Jet Fuel and $CO_2$ Emissions Savings by IMC Delay Reductions

| Procedure | Delay Reduction (hours) | Delay Saving (Minutes) | Fuel Savings (gallons) | $CO_2$ Savings* (pounds) |
|---|---|---|---|---|
| RNAV GPS IAP | 2,450 | 147,000 | 49,794 | 1,050,653 |

* One gallon of jet fuel, when burned, creates approximately 21.1 pounds of $CO_2$.

**Continuous Descent Approaches during VMC** — The second factor involves a smoother flight path during VMC for approaches flown with the Runway 4L RNAV GPS IAP rather than without vertical guidance. Without vertical guidance (the situation for Runway 4L today), a pilot guides the aircraft based on visual information and generally makes a series of adjustments to the power setting, control surfaces and descent angle which consume fuel (as well as increasing pilot workload) – see Figure 30[62]. With vertical guidance the pilot can couple the guidance signal to the autopilot and perform a monitoring role. Evidence of the smoother flight path associated with use of vertical guidance is presented in Table 18 (page 47).

There are two ways in which the RNAV (GPS) IAP may be used during VMC:

- Aircraft is cleared by ATC to use the IAP — It is estimated (Section I.D.7, beginning on page 26) that 435 annual arrivals (all jets) will utilize the Runway 4L RNAV GPS IAP beginning at AAALL. The time to fly the full length of the IAP is estimated to be 6 minutes
- Aircraft is cleared by ATC for a Visual approach and utilizes IAP on an advisory basis — It is estimated that 2,500 annual arrivals (2,000 jets) will utilize the Runway 4L RNAV GPS IAP after being aligned with the runway beginning at or near MTAPN. The average time to fly the final leg of the approach is estimated to be 2 minutes.

[62] *FAA Faces Significant Obstacles in Advancing The Implementation and Use of Performance-Based Navigation Procedures*; DOT Office of Inspector General; Audit Report Number AV-2014-057; June 17, 2014.

DRAFT

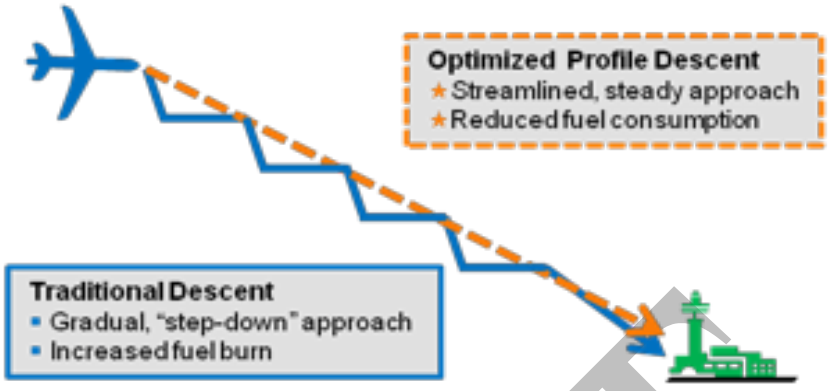


**Figure 30** Comparison of "Step-Down" and Continuous Descent Approaches

Concerning the second item, when aircraft utilize the Runway 4L RNAV GPS IAP on an advisory basis, there are noise reductions and fuel savings/emissions reductions. However, due to limitations of the INM (Table 9, page 32), credit is not taken for the noise reduction. A fuel savings of 20% (relative to that for a stepped down approach) was found by Clarke[59]. Here, a savings of 10% is used, because there tend to be fewer "steps" at lower altitudes — see Figure 9 (page 16). The nominal fuel consumption rate during approach is taken as 5.9 pounds/ minute (0.87 gallons/minute), a representative figure for a B737. The predicted savings in fuel and $CO_2$ emissions are detailed in Table 24.

**Table 24** Annual Jet Fuel/Emissions Savings for VMC Continuous Descent Approaches

| Clearance | Number of Arrivals | Time on IAP (Minutes) | Fuel Savings (gallons) | $CO_2$ Savings (pounds) |
|---|---|---|---|---|
| RNAV GPS IAP | 435 | 2,610 | 2,268 | 47,855 |
| Visual | 2,000 | 4,000 | 3,476 | 73,344 |
| **Both** | **2,435** | **6,610** | **5,744** | **121,199** |

**Combined/Cumulative Effects** — Upon combining the two operational benefits, the proposed Runway 4L RNAV GPS IAP estimated annual savings are 55,538 gallons of jet fuel and 1,171,851 pounds of $CO_2$. The RVFP proposed by JetBlue also provides fuel savings and emissions reductions. The cumulative impact of the two Proposed Actions is addressed in Section VIII (page 85).

C. Is the proposed project the result of a user or community request or regulatory mandate?

Community Request ☐ Yes ☒ No

Regulatory Mandate ☒ Yes ☐ No

*FAA Modernization and Reform Act of 2012*, Section 213 (**Attachment 4**).

*NextGen Priorities Joint Implementation Plan Executive Report to Congress*, FAA, October 2014 (**Attachment 5**; also see Figure 27, page 55)

DRAFT

If not, what necessitates this action?

In addition to the regulatory mandates cited immediately above, the Proposed Action is prompted by the need to realize several benefits:

a) The safety benefits provided by vertically guided approaches — in the U.S., accident rate is reduced by a factor of nine.

b) The environmental benefits provided by vertically guided approaches — reduced noise and emissions

c) Need to reduce delays and cancellations that occur at Boston Logan under IMC when Runway 4L is unavailable due to the lack of a vertically-guided approach

d) The fact that satellite navigation — the Global Positioning System (GPS) and the Wide Area Augmentation System (WAAS) — have made vertically guided approaches available at no equipment or land costs.

While the safety of vertically-guided approaches is well established (Section II.A, page 41), when ILS was the only available system that could provide this capability, installations were limited by the cost of the equipment and the cost/availability of the land required. Thus, while the need for vertically-guided capabilities grew in proportion to traffic levels, the ability to provide the capability was constricted. The results were delays during IMC that could have been mitigated by installation of additional ILSs.

The advent of GPS and WAAS satellite navigation has changed this situation. RNAV (GPS) approach procedures that are similar in capability to ILS procedures can now be implemented — with attendant increases in safety and reduction in delays — at very low cost and no land-taking. National policy recognizes the benefit of RNAV (GPS) IAPs.

RNAV (GPS) instrument approach procedures have been implemented at over 2,700 U.S. airports — major, regional and smaller — as well as in Europe and Asia. Notable in this context is that several major U.S. airports with secondary runways that did not qualify for an ILS due to infrequent occurrence of IMC have received RNAV (GPS) IAPs for their safety benefits. Phoenix Sky Harbor International Airport (PHX) runway 25R and McCarran International Airport (LAS) runways 19R, 19L and 1R are examples.

## III. Describe the Affected Environment

A. Provide a description of the existing land use in the vicinity of the proposed project.

Land use in the vicinity of the proposed project is a mixture of residential, commercial and open space. It is the same use as exists for arrivals regularly conducted to Runway 4L and Runway 4R today. Flight paths for the Proposed Action will not overfly new areas.

B. Will the proposed project introduce air traffic over noise sensitive areas not now affected?

☐ Yes ☒ No

DRAFT

The flight trajectories for the Proposed Action (FAA Runway 4L RNAV GPS IAP) will be primarily be similar to those that are currently used on a regular basis. The number and types of aircraft will be similar to those which now fly those trajectories. Flight paths for the Proposed Action will not overfly new areas. To the extent there are changes in noise exposure, they will be generally beneficial.

Will they be affected to a

☐ Greater or ☒ Lesser extent?

Note: An area is noise sensitive if aircraft noise may interfere with the normal activities associated with the use of the land. See Order 1050.1F for full definition of noise sensitive areas.

Ground locations are expected to be affected to a lesser extent by the Proposed Action (FAA Runway 4L RNAV GPS IAP) than they are currently by the No-Action Alternative. Referring to Table 8 (page 31), under VMC, an estimated 435 aircraft will utilize the Runway 4L RNAV GPS IAP in lieu of the Runway 4R ILS followed by a sidestep maneuver. Since both provide lateral and vertical guidance but aircraft will generally fly higher in altitude using the Runway 4L RNAV GPS IAP's 3.1 degree glide slope, noise exposure on the ground will be reduced. Also under VMC, an estimated 2,500 aircraft will use the Runway 4L RNAV GPS IAP for advisory guidance. It will enable use of continuous descent trajectories and a higher glide slope than the PAPI, also reducing noise on the ground. Under IMC, the Proposed Action will enable approximately 255 flights annually that now land after 10 p.m. (the onset of "night" defined by the INM) to land before 10 p.m. In calculations performed by the INM, this effectively eliminates 9 x 255 = 2,295 overflights annually.

The RVFP will have similar types of noise reduction during VMC. An estimated 2,825 aircraft would be cleared to use the procedure from HOCCY or FAMRR. Moreover, an estimated 5,000 would utilize the procedure as advisory guidance after being cleared for a Visual approach. In both cases, it will enable use of continuous descent trajectories and a higher glide slope than the PAPI, reducing noise on the ground.

C. Are wildlife refuge/management areas within the affected area of the proposed project?

☐ Yes ☒ No

Based on the Section 4(f) Sites listed in the BLANS 2015 Baseline, there are no wildlife refuge/management areas in the affected area.

If so, has there been any communication with the appropriate wildlife management regulatory (federal or state) agencies to determine if endangered or protected species inhabit the area?

☐ Yes ☒ No

DRAFT

1. At what altitude would aircraft overfly these habitats? N/A

2. During what times of the day would operations be more/less frequent? N/A

D. Are there cultural or scenic resources, of national, state, or local significance, such as national parks, outdoor amphitheaters, or stadiums in the affected area?

☒ Yes ☐ No

If so, during what time(s) of the day would operations occur that may impact these areas?

The Proposed Action (Runway 4L RNAV GPS IAP) overflies the Blue Hills Reservation, a 6,000-acre Massachusetts state park. The same number of flights will occur as occur today. Annually, under instrument conditions, the proposed RNAV instrument procedure will shift the paths of approximately 2,469 arrivals to the west by less than a mile.

E. Has there been communication with air quality regulatory agencies to determine if the affected area is a non-attainment area (an area which exceeds the National Ambient Air Quality Standards for ozone, carbon monoxide, lead, particulate matter, sulfur dioxide, or nitrogen dioxide) or maintenance area (an area which was in non-attainment but subsequently upgraded to an attainment area) concerning air quality?

☐ Yes ☒ No

The same number of flights over the Blue Hills Reservation, a 6,000-acre Massachusetts state park, will occur as occur today. Annually, under instrument conditions, the proposed RNAV instrument procedure will shift the paths of approximately 2,469 arrivals to the west by less than a mile.

If yes, please explain:

F. Are there reservoirs or other public water supply systems in the affected area?

☒ Yes ☐ No

The Area of Potential Effects (APE) for the Proposed Action is a band extending ±0.3 nautical miles (1,823 feet) on either side of the procedure flight path. Aircraft qualified to perform the Runway 4L RNAV GPS IAP procedure must demonstrate the ability to remain within this band at least 95% of the time. Most exceed this standard by a wide margin.

The Massachusetts State Department of Geographical Information Systems (GIS) provided a map of the locations of facilities for public water supply systems in the region overflown. The APEs for both proposed RNAV approach procedures were overlaid on the Mass. GIS map (**Attachment 13**).

DRAFT

There are five "Community Groundwater Sources" in the APE. All have the subcategory "Community Groundwater Well", and all are within the Town of Stoughton. Aircraft following the Runway 4L RNAV GPS IAP will be at altitudes between 3,600 feet and 4,000 feet while overflying these wells.

Aircraft regularly overfly this area now, as the Proposed Action does not involve significant changes to flight routes.

## IV. Community Involvement

Formal community involvement or public meetings/hearings may be required for the proposed project. Make a determination if the proposed project has the potential to become highly controversial. The effects of an action are considered highly controversial when reasonable disagreement exists over the project's risks of causing environmental harm. Opposition on environmental grounds by a Federal, State or local government agency or by a Tribe, or by a substantial number of the person affected by the action should be considered in determining whether reasonable disagreement regarding the effects of a proposed action exists (see FAA Order 1050.1F, Paragraph 11-5.b.(10)).

A. Have persons/officials who might have some need to know about the proposed project due to their location or by their function in the community been notified, consulted, or otherwise informed of this project?

☒ Yes ☐ No

1. Are local citizens and community leaders aware of the proposed project?

☒ Yes ☐ No

The FAA conducted a meeting with local, state and federal Government Officials on May 18, 2015 at the Massachusetts State Transportation Building (STB), The meeting purpose was to discuss two proposed Runway 4L RNAV approach procedures, and was held in response to requests from officials that the FAA conduct meaningful involvement prior to implementing the two procedures:

- FAA proposed RNAV Instrument Approach Procedure (IAP) to increase safety and reduce delays during Instrument Meteorological Conditions (IMC)
- JetBlue proposed RNAV Visual Flight Procedure (RVFP) to increase the safety of arrivals during Visual Meteorological Conditions (VMC).

Presentations were made to elected/appointed officials in person and the general public via a webinar link. Although presented together, the FAA's Runway 4L RNAV GPS IAP and JetBlue's RVFP are separate projects, with different designs and are not dependent on each other for implementation.

See **Attachment 6** for meeting notes and meeting participants. The presentation materials may be found at:

DRAFT

http://www.bostonoverflightnoisestudy.com/phase3_documents.aspx

Attendees at the STB included representatives from the offices of a U.S. Senator; representatives from the offices of three Congresspersons; members of the State Legislature from Milton, Randolph/Canton, Hyde Park, Belmont and Plymouth; two City of Boston Councilors; representatives of the Boston Environmental Department; Administrator of the Town of Milton; Health Commissioner of Randolph; and numerous members of the Logan Airport Community Advisory Committee (CAC). The STB room, which seats approximately 100 people, was nearly full. Nine members of the general public logged onto the webinar.

The presentations were followed by a question-and-answer session.

At the meeting, the FAA provided an email address for interested parties to submit comments. The initial deadline for commenting was set at June 5; it was subsequently extended through June 30 at the request of several Government Officials. During that period, the FAA received and responded to questions from Government Officials and members of the Logan Airport CAC.

Subsequently, the FAA received responses from: a U.S. Congressmen; state and municipal office holders from East Boston, Randolph, Canton and Milton; members of the Logan Airport CAC; an Internet petition signed by 626 persons; and individual responses from 108 members (and families) of the public. All have been considered thoroughly.

Comments and FAA responses are attached:

- **Attachment 7**: Letter from U.S. Representative Capuano to FAA Administrator Huerta, June 2, 2015
- **Attachment 8**: Reply letter from FAA Administrator Huerta to U.S. Representative Capuano, August 20, 2015
- **Attachment 9**: Every comment received from nine (9) elected/appointed officials at the email address: 9-ane-bos-nav-4L@faa.gov, and FAA responses.
- **Attachment 10**: Every comment, one hundred eight (108), received from the public at the email address: 9-ane-bos-nav-4L@faa.gov,
- **Attachment 11**: A petition that was available at the internet site Change.Org: https://www.change.org/p/mr-allan-goldsher-faa-senior-advisor-faa-no-more-flight-paths-over-our-communities-and-reduce-the-number-of-planes-sent-over-us-now. The version submitted to 9-ane-bos-nav-4L@faa.gov includes comments, and was signed by 626 persons.
- **Attachment 12**: FAA responses to all comments received from the public before July 1, 2015, and the internet petition.

Are any

☒ Opposed to, or ☒ Supporting it?

If so, identify the parties and indicate the level of opposition and/or support.

Congressman Michael Capuano — Balanced

DRAFT

Cong. Capuano recognized the benefits of the proposed RNAV approach procedures, but requested that an Environmental Assessment be performed and that RNAV flight trajectories be "fanned".

Town of Milton, Massachusetts, Officials — Opposed
Administrator: Annemarie Fagan
Selectmen: J. Thomas Hurley, David T. Burnes, Kathleen M. Conlon
Board of Health
Some residents (108 comments received)

Town of Randolph, Massachusetts, Board of Health — Opposed

a) If they are opposed, what is the basis of their opposition?

The FAA solicited public comment on the Proposed Action from May 18, 2015, through June 30, 2015, on both proposed RNAV procedures. Comments were sent to a dedicated email address. As stated above, FAA received emailed comments from nine elected/appointed officials and 108 members of the general public. Also, the FAA received an internet petition signed by 626 persons. The proposed RNAV procedures would overfly a combined total of 12 communities (including 3 by both) — nine[63] by the FAA IAP and six[64] by the JetBlue RVFP. However, apparently all of the 108 public commenters were residents of Milton. Almost all self-identified as Milton residents; no commenter self-identified as residing in a community other than Milton. Of the 626 signers of the internet petition (which required completing an information form): 531 persons (85%) were from Milton, 11 persons were from Quincy, 11 were from Hull and 10 were from Hyde Park. Of the remaining signers: 34 were from 17 other Massachusetts communities, 28 signers were from 9 states other than Massachusetts and 1 signer was from Europe.

Comments from the public (**Attachment 10**) generally state that Milton residents are opposed to the new RNAV procedures because Milton already is heavily burdened by overflights. Primarily, comments concerned arrivals to Runway 4R and 4L. Milton lies on the straight-line extensions of the centerlines for Runway 4R and 4L, between 5 and 9 nautical miles from the airport. Arrivals to Runway 4R/4L overflying Milton are descending from approximately 2,700 feet to approximately 1,700 feet. These flight paths have been in use for over 50 years. The annual number of arrivals flying these paths today is approximately 60% of the peak levels in the late 1990s.

The comments contained in email messages (some of which were identical) were categorized into 30 specific concerns, including:

- Milton currently receives an unfair number of overflights; flights should be equitably re-distributed among other communities
- Overflight activity has increased in the past few years
- Flights are too low and/or lower than in the past
- Aircraft are too loud; they interfere with human activities
- Flights should be routed over the ocean
- There are too many late night operations; they interrupt sleep

[63] Sharon, Stoughton, Canton, Randolph, Milton, Quincy, Mattapan, Dorchester and South Boston

[64] Westwood, Dedham, Hyde Park, Milton, Dorchester and South Boston

DRAFT

- Overflights are a health risk due to the air pollution they generate
- Overflights reduce real estate values
- Overflights could be a source of an accident
- The FAA should meet with the residents of Milton and address their concerns
- FAA and/or airlines should compensate Milton monetarily.

Some Commenters were explicitly opposed to the proposed RNAV procedures on the grounds that they will increase the number of flights and/or flight paths over Milton. The internet petition (**Attachment 11**) contains the same concerns. Responses were prepared for each concern (**Attachment 12**).

Public officials' comments reflect similar concerns as expressed by members of the public, but are more extensive/detailed. Two differences are that: (a) several officials requested that an Environmental Assessment (EA) or Environmental Impact Statements (EIS) be prepared (while no member of the public did); and (b) the possible health effects of overflights received greater emphasis. Public officials' comments and FAA responses are contained in **Attachment 9**.

b) Has the FAA received one or more comments objecting to the proposed project on environmental grounds from local citizens or elected officials?

☒ Yes ☐ No

If so, state the nature of the comment and how the FAA was notified (e.g. resolution, Congressional, Public meeting/workshop, etc.).

**Directly Relevant** — Comments objecting to the proposed project on environmental grounds are contained in the officials' comments (**Attachment 9**) and public comments (**Attachment 10**) received via email following an outreach meeting on May 18, 2015 — see Section IV.A.1.a.

Milton officials' and residents' concerns with aircraft overflights pre-dates the Proposed Action. A group of residents of Milton have maintained the website *BOS Fair Skies* since 2013.[65] That group also maintains a Facebook page with the same title and theme.[66] The Milton town government includes an Airplane Noise Advisory Committee that was formed in July, 2014[67,68], and the town government's website encourages filing noise complaints with Massport[69].

Ten residents of Milton and the adjacent Hyde Park section of Boston petitioned *pro se* the U.S. First Circuit Court to review the Record of Decision (ROD) issued in 2013 concerning a new RNAV Standard Instrument Departure (SID) procedure for

[65] http://www.bosfairskies.com/

[66] https://www.facebook.com/nomore.planes

[67] http://www.townofmilton.org/Public_Documents/MiltonMA_BComm/ANAC/ANAC

[68] "Milton officials take on roar of Logan's jets", Jaclyn Reiss, *Boston Globe*, Aug. 17, 2014.

[69] http://www.townofmilton.org/Public_Documents/MiltonMA_BComm/ML/How%20to%20File%20Airplane%20Noise%20Complaints



DRAFT

Logan Runway 33L.[70] The Court issued a decision on December 19, 2014, that upheld the FAA's actions and dismissed all related complaints.

At the May 18, 2015, Outreach meeting, four officials spoke on behalf of Milton and its concern with the level of air traffic over the town.

State Senator Brian Joyce
State Representative Walter Timilty
Town Administrator: Annemarie Fagan
Logan Community Advisory Committee Representative Cindy Christensen.

Congressman Michael Capuano, representing Mass. 7th District, which includes part of Milton, had a representative at the Outreach meeting. He subsequently wrote a letter to Administrator Huerta, dated June 2, 2015, which was also submitted to the FAA's email address for comments concerning the Proposed Action (**Attachment 7**). He stated, in part:

> "I do detect that the FAA is making an attempt to marry its primary mission - safety and efficiency – with what I see as just as integral, namely, promoting a healthy environment. It is my understanding that the FAA believes its proposed Runway 4L guidance will not significantly increase overflight noise and rather will marginally decrease noise for some Massachusetts residents. As well, by instituting approach guidance that allow for landings in instrument meteorological conditions, the FAA feels that delays will be reduced – meaning that there will also be less fuel used, less time in the air in holding patterns, and a reduction in late night flights necessary for catching up with weather related delays."

Cong. Capuano requested that an Environmental Assessment (EA) be performed to bolster public confidence. He also encouraged the FAA to implement 'fanning' (multiple flight paths to/from runways at Logan Airport).

**Related Information** — On June 3, 2015, Congressman Stephen Lynch, representing the Mass. 8th District, which includes part of Milton, proposed an amendment to an appropriations bill that included FAA funding, H.R. 2577.[71] Cong. Lynch stated the amendment would reduce the FAA outreach budget by $25 million because the FAA had refused to meet with Milton officials and residents. The amendment was withdrawn when a compromise was reached.

Subsequently, a well-publicized public meeting on the topic of annoyance due to Logan-related aircraft operations was conducted at Milton High School on

[70] Fleitman et al. vs. FAA, Case No. 13-1984

[71] https://www.youtube.com/watch?v=DEgOxyH9GXs

DRAFT

December 3, 2015.[66,72,73 74,75,76,77,78,79] The meeting was hosted by Congressman Lynch and attended by Congressman Michael Capuano and Congresswoman Katherine Clark (representing the Mass. 5th District, which includes cities/towns north of Boston). Representatives for Senator Elizabeth Warren, Senator Edward Markey and Congressman Seth Moulton (representing the Mass. 6th District) were present. Several state and local public officials attended, as well as approximately 500[80] members of the public from numerous greater Boston communities (including Milton, Hull, Belmont, Arlington, Cambridge, Revere, Weymouth, Holbrook, Boston/ Roxbury, Boston/South Boston, Boston/South End, Boston/Hyde Park, Boston/Roslindale and Boston/West Roxbury). Four representatives from Massport/Logan Airport were present, as were several members of the Logan Airport Community Advisory Committee (CAC), including its President. Eleven persons from the FAA attended.

The meeting included a 3 hour segment during which members of the public had the opportunity to make comments and ask questions. [81,82] Virtually all questions/ comments addressed airport operations that affect the commenter's community — specifically, departures from Runways 15R, 33L, 22R and 27; and arrivals to Runway 33L and 4R/4L. Most commenters had prepared remarks and/or questions.

Fourteen commenters, approximately half of the total, were Milton residents. All addressed concerns involving (only) arrivals to Runways 4R and 4L. In addition to many of the issues raised in the written comments following the May 18, 2015, meeting (see bulleted list in Section IV.A.1.a), commenters also addressed:

- Arrivals should use a glide slope angle that is greater than 3 degrees
- Arrival to Runway 4R should fly a path is over water before it becomes aligned with the runway centerline over John Paul Park in Boston
- The FAA should mandate that the Airbus A320 series aircraft be retrofitted with a device that mitigate a high pitched tone heard as aircraft descend
- Runways 4L and 4R are 'overused'.

DRAFT

[72] "Lynch to Host Airplane Noise Forum with the FAA", Press Release, Cong. Stephen F. Lynch, Nov. 12, 2015.

[73] "Congressman to hold meeting on jet noise south of Logan; FAA may actually deign to show up this time", Adam Gaffin ("adamg"), *Universal HUB*, Nov. 12, 2015. http://www.universalhub.com/2015/congressman-hold-hearing-flight-paths-south-logan

[74] http://www.townofmilton.org/Public_Documents/MiltonMA_BBoard/0535A39D-000F8513

[75] "Meeting with FAA officials on airplane noise set", Fred Hanson, *Quincy Patriot Ledger*, Nov. 13, 2015.

[76] "FOX25 Investigates noise complaints near Logan", Gene Lavanchy, WFXT Channel 25, Nov. 16, 2015, 10:00pm, and http://www.myfoxboston.com/story/30527909/tonight-at-10-fox25-investigates.

[77] "FAA hearing more complaints over Logan airplane noise", Johanna Seltz, *Boston Globe*, Nov. 24, 2015.

[78] https://www.facebook.com/bostonwestfairskies/

[79] https://www.facebook.com/pages/Hull-Is-Not-A-Runway/140939192747737

[80] Peak audience size, estimated based on the fraction of auditorium seats filled.

[81] *Milton meeting on airplane noise draws hundreds*, Fred Hanson, Quincy Patriot Ledger, Dec. 4, 2015.

[82] *Sick of Logan plane noise, residents let FAA hear it*, Ella Torres, Boston Globe, Dec. 4, 2015.

Neither the FAA's proposed Runway 4L RNAV GPS IAP nor the JetBlue's proposed RVFP for Runway 4L were explicitly cited, nor was the May 18, 2015 outreach meeting or the meeting materials available on the BLANS website.

2. Are the airport proprietor and users providing general support for the proposed project?

☒ Yes ☐ No

The Massachusetts Port Authority (Massport) and several airlines that serve Boston Logan Airport have been briefed about the proposed project. Airlines which have expressed support include: JetBlue, Cape Air, United, Delta and FedEx. Massport has been supportive and provided feedback on plans, but requested that the community impact be analyzed in detail and that an outreach process be conducted that explains the findings. These requests are consistent with FAA policy.

3. Is the proposed project consistent with local plans and development efforts?

☐ Yes ☐ No ☒ Not Applicable.

The FAA's Proposed Action does not impact local plans and development efforts The proposed project would provide GPS guidance to aircraft that already land on Logan Airport Runway 4L. In terms of flight paths, the Proposed Action involves: (a) during IMC, shifting approximately 2,469 annual arrivals to Runway 4R to nearby parallel Runway 4L at the same airport and forming part of the same traffic flow; and (b) during VMC, shifting approximately 435 annual arrivals to Runway 4L from use of the Runway 4R ILS to a direct route to Runway 4L.

No construction is involved; no new areas are overflown; there will not be any additional flight operations to the runways involved, nor to the airport; no new aircraft types will be introduced; and there will not be a change in airport configuration criteria. There will be reductions in population noise exposure and in aircraft emissions.

4. Has there been any previous aircraft-related environmental or noise analysis, including

- FAR Part 150 Studies, conducted at this location?

  ☒ Yes ☐ No

- If so, was the study reviewed as a part of this initial review?

  ☒ Yes ☐ No ☐ N/A

  The BLANS is a collaborative effort between the FAA, Massport and the Logan Airport Community Advisory Committee (CAC) per a mitigation requirement in the 2002 Record of Decision for the Boston Airside Improvement Project Environmental Impact Statement. The BLANS is currently in Phase 3, which is evaluating the potential for a runway use program at BOS. The 2015 INM baseline being used in the BLANS is the same baseline used to determine what, if

DRAFT

any, noise impacts may result from implementation of the Runway 4L RNAV approach procedures (IAP and RVFP) individually and cumulatively.

## V. Extraordinary Circumstances

The determination of whether a proposed action may have a significant environmental effect is made by considering any requirements applicable to the specific resource (see Order 1050.1F, paragraph 5-2).

A. Will implementation of the proposed project result in any of the following? As stated in Order 1050.1F, paragraph 5-2, extraordinary circumstances exist when a proposed action involves any of the following circumstances AND may have a significant effect (40 CFR 1508.4).

1. An adverse effect on cultural resources protected under the National Historic Preservation Act of 1966, as amended (see Order 1050.1F, paragraph 5-2.b.(1)).

   ☐ Yes ☒ No ☐ Possibly

   Comment:

   FAA submitted a project notification form w/attachments to the Massachusetts State Historic Preservation Officer (MA SHPO) on November 18, 2015, stating a proposed finding of no adverse effect on historic properties. On December 31, 2015, the MA SHPO confirmed that consultation was complete. As a result, no further action is necessary.

2. An impact on properties protected under section 4(f) of the Department of Transportation Act (see Order 1050.1F, paragraph 5-2.b.(2)).

   ☐ Yes ☒ No ☐ Possibly

   Comment:

   The Proposed Action (Runway 4L RNAV GPS IAP) does not involve any land-based impacts as there is no physical disturbance or land acquisition. Therefore, the proposed action does not result in a direct use of any Section 4(f) property. Proposed Action related noise increases, where they exist, combined with the noise impacts from implementation of the JetBlue Runway 4L RVFP procedure, will be no greater than 0.3 dB. Such noise impacts are negligible and could not lead to a constructive use of a 4(f) property, even where a quiet setting is an attribute of a 4(f) resource.

   The MA SHPO The MCH concurred confirmed that consultation was complete, which would include any historic properties with FAA's determination that the Proposed Action would not adversely affect any historic properties, including those that could be used for Section 4(f) purposes. As a result, a determination under Section 4(f) of the U.S. Department of Transportation Act is unnecessary.

DRAFT

3. An impact on natural, ecological (e.g., invasive species) or scenic resources of Federal, Tribal, State, or local significance (for example, Federally listed or proposed endangered, threatened, or candidate species or proposed or designated critical habitat under the Endangered Species Act); resources protected by the Fish and Wildlife Coordination Act; wetlands; floodplains; prime, unique, State, or locally important farmlands; energy supply and natural resources; wild and scenic rivers, including study or eligible river segments; and solid waste management. (See Order 1050.1F, paragraphs 5-2.b.(3) and 5-2.b.(4).)

☐ Yes ☒ No ☐ Possibly

Comment:

The Proposed Action (Runway 4L RNAV GPS IAP) does not include any land-based impacts as there is no physical disturbance or land acquisition. Aircraft regularly conduct approaches to Logan Runway 4L under VMC today. The proposed action does not increase the number of operations or introduce aircraft into new areas where they did not exist before. The Proposed Action will result in an increase in concentration of aircraft over certain locations and less concentration over other locations. This is calculated in the INM. Due to the increased altitude and the availability of vertical guidance, the Proposed Action is expected to result in a reduction of the emissions impact to locations on the ground relative to the No Action Alternative (Section II.B.2, page 62).

4. A division or disruption of an established community; a disruption of orderly, planned development; or an inconsistency with plans or goals that have been adopted by the community in which the project is located (see Order 1050.1F, paragraph 5-2.b.(5)).

☐ Yes ☒ No ☐ Possibly

Comment:

See response to item V.A.3 immediately above.

5. An increase in congestion from surface transportation, by causing a decrease in the Level of Service below the acceptable level determined by the appropriate transportation agency (i.e., a highway agency). (See Order 1050.1F, paragraph 5-2.b.(6).)

☐ Yes ☒ No ☐ Possibly

Comment:

6. An impact on noise levels of noise-sensitive areas (see Order 1050.1F, paragraph 5-2.b.(7)).

☒ Yes ☐ No ☐ Possibly

DRAFT

Comment:

A detailed noise analysis using the Integrated Noise Model (INM) was conducted. The findings are presented in Section I.D.7, beginning on page 26. In addition to the Proposed Action, the analysis considered the cumulative impact of the Proposed Action in combination with the proposed JetBlue Runway 4L RVFP.

The INM cumulative analysis findings (for both proposed procedures) are summarized in Table 14. People exposed to less noise outnumber those exposed to more noise by a 13:1 ratio. Within the Baseline 45 dB DNL contour: **the maximum DNL increase is 0.3 dB**. All DNL increases are negligible in comparison to the applicable thresholds shown in Table 4.

7. An impact on air quality or a violation of local, State, Tribal, or Federal air quality standards under the Clean Air Act amendments of 1990 (see Order 1050.1F, paragraph 5-2.b.(8)).

☐ Yes ☒ No ☐ Possibly

Comment:

Aircraft regularly conduct approaches to Logan Runway 4L under VMC today. The No-Action Alternative is for this practice to continue. The Proposed Action (Runway 4L RNAV GPS IAP) will not result in an increase in the number, nor a change in the type, of aircraft arriving on Runway 4L. Tracks for approaches guided by the proposed Runway 4L RNAV GPS IAP would be within the footprint of the current arrival tracks, but at higher altitudes and along smoother descent paths.

The Proposed Action is expected to improve air quality relative to the No-Action Alternative. Predicted reductions in fuel consumption and $CO_2$ emissions for the Proposed Action, presented in Section II.B.2 (page 62), are 55,538 gallons of jet fuel and 1,171,851 pounds of $CO_2$. Cumulative reductions for the Proposed Action and the proposed JetBlue Runway 4L RVFP combined are larger — see Section VIII (page 85).

Given that the Proposed Action will result in air quality improvements, it is "presumed to conform" with local, State, Tribal and Federal standards under the Clean Air Act. Therefore further analysis of the project's air quality impacts is unwarranted. See 72 FR 41565, July 30, 2007 – Federal Presumed to Conform Actions.

8. An impact on water quality, sole source aquifers, a public water supply system, or State or Tribal water quality standards established under the Clean Water Act and the Safe Drinking Water Act (see Order 1050.1F, paragraph 5-2.b.(9)).

☐ Yes ☒ No ☐ Possibly

Comment:

DRAFT

The Proposed Action (Runway 4L RNAV GPS IAP) does not include any land-based impacts as there is no physical disturbance or land acquisition. In addition, as stated in Section V.A.7, the Proposed Action does not result in an impact or violation of local, State, Tribal or Federal air quality standards under the Clean Air Act, and will actually result in a decrease in $CO_2$ emissions. **Attachment 13** is a map showing locations of reservoirs and water supply systems for the Proposed Action and the proposed JetBlue Runway 4L RVFP.

9. Effects on the quality of the human environment that are likely to be highly controversial on environmental grounds (see Order 1050.1F, paragraph 5-2.b.(10)).

☐ Yes ☒ No ☐ Possibly

Comment:

As evidenced by comments received by the FAA following an outreach meeting on May 18, 2015 there is opposition from some residents of Milton, MA, (approximately 108 comments received) and their elected officials regarding implementation of the Proposed Action (Runway 4L RNAV GPS IAP). Two members of the Logan Airport CAC from other communities and the Board of Health for the Town of Randolph also expressed opposition.

As stated in FAA Order 1050.1F, paragraph 5-2, opposition alone is not sufficient for a Proposed Action or its impacts to be considered highly controversial on environmental grounds. There must be a reasonable disagreement regarding the impacts of the Proposed Action. Comments received indicate that the majority of the opposition is based on noise and air quality associated with current flights over Milton.

To provide detailed information on noise impacts, FAA has done a full INM analysis for the FAA's Proposed Action, which includes analysis of the proposed JetBlue Runway 4L RVFP for cumulative impact purposes. Typically, a noise screen is conducted for these types of situation — adding instrument guidance an existing visual operation, without changing the type of aircraft, nor increasing the number of flights involved, or changing the area on the ground that is overflown.

The INM cumulative analysis findings (for both proposed procedures) are summarized in Table 14 (page 39). People exposed to less noise outnumber those exposed to more noise by a 13:1 ratio. Within the Baseline 45 dB DNL contour, **the maximum DNL increase is 0.3 dB**. All DNL increases are negligible in comparison to the applicable thresholds shown in Table 4. For the FAA's Proposed Action individually, **the maximum DNL increase is 0.1 dB** and the population exposed to a decrease in DNL exceeds those exposed to an increase by a ratio of 5-to-1 (Table 11, page 36).

In addition, the implementation the FAA's Proposed Action would result in reduced fuel consumption and $CO_2$ emissions. Based on the findings of these detailed analyses, there is no "reasonable" disagreement regarding the impacts of the proposed procedure.

DRAFT

10. Likelihood of an inconsistency with any Federal, State, Tribal, or local law relating to the environmental aspects of the proposed action (see Order 1050.1F, paragraph 5-2.b.(11)).

☐ Yes ☒ No ☐ Possibly

Comment:

Aircraft regularly conduct approaches to Logan Runway 4L under VMC today. The tracks for approaches guided by the proposed Runway 4L RNAV GPS IAP would be within the footprint of the current arrival tracks, but at higher altitudes. There would be no increase in the number or changes in the types of aircraft arriving on Runway 4L today. Due to the increased altitude and the availability of vertical guidance, the Proposed Action (Runway 4L RNAV GPS IAP) is expected to result in less impact to locations on the ground than the No Action Alternative.

11. Likelihood of directly, indirectly, or cumulatively, creating a significant impact on the human environment (see Order 1050.1F, paragraph 5-2.b.(12)).

☐ Yes ☒ No ☐ Possibly

Comment:

As stated in Section I.C (page 4), in addition to the FAA's Proposed Action (Runway 4L RNAV GPS IAP), JetBlue has proposed a Runway 4L RVFP to be used only during VMC. Although the projects are being proposed by two different entities, they both have the potential to impact communities underlying arrivals to Runway 4L. Consequently, the FAA conducted a cumulative analysis that considered the impacts of both proposed RNAV approaches together.

Cumulative noise impacts (Section I.D.7, page 26) are substantially below reportable or significant FAA thresholds — see the following tables:

- Table 16: Ranges of DNL changes at census block centroids by community (page 40)
- Table 4: Criteria for determining the impact of increases in aircraft noise (page 27)
- Table 14: DNL exposure changes to population (page 39).

There are cumulative reductions in fuel consumption and emissions. These are presented in Section VII (page 85).

Because: (1) aircraft currently conduct arrival operations in VMC to Runway 4L that overfly the same area that the Proposed Action would overfly and (2) the Proposed Action will not increase the number nor alter the type of aircraft approaching Runway 4L, there is no likelihood that the Proposed Action will create a significant impact on the human environment. Instead, the impact will be small but generally beneficial.

DRAFT

## VI. Alternatives

A. Are there alternatives to the proposed project?

☐ Yes ☒ No

If yes, describe any alternatives to the proposed action.

Until the NextGen program and the availability of RNAV (GPS) IAPs, the preferred option for providing approach guidance to a runway was installation of an Instrument Landing System (ILS). For Logan Runway 4L, that would have been an option over the past decade or more. However, there are significant geography, real estate and local community issues involved.

An ILS provides lateral (also termed azimuth) guidance by its localizer subsystem. The localizer antenna must be placed along the extended runway centerline, nominally 1,000 feet past the far or "stop" end of the runway, as seen by a pilot flying the approach. To properly form a beam, the localizer antenna must be surrounded by a clear area: "The greatest detriment to the formation of the desirable [beam] patterns is the presence of reflecting objects such as uneven terrain, power lines, buildings, dense vegetation, ground vehicles, water, snow and ice conditions, and moving aircraft in the vicinity of the [antenna] sites".[83]

Depending upon their capabilities, localizer antennas are between 100 feet and 150 feet wide (i.e., ±50 feet or ±75 feet about the runway centerline extension. The clear area is, at a minimum, a semi-circle of radius 250 feet extending to the sides and in front of the antenna (i.e., toward the runway). Referring to Figure 2 (page 6), at Logan, an inlet from the Atlantic Ocean lies immediately beyond (to the northeast of) the stop ends of Runways 4L and 4R. The localizer antennas for these runways must be installed on the opposite side of the inlet, set back from the water's edge by approximately 250 feet.

Figure 31 shows the location of the Runway 4R localizer antenna and the area where a localizer antenna for Runway 4L would have to be placed. Installation of such an antenna would involve (a) the purchase (likely involving eminent domain) of 25 to 30 residential houses and associated lots, and (b) closing a portion of Bayswater Street. (Bayswater Street does not pass by the area containing the Runway 4R localizer.)

DRAFT

[83] FAA Order 6750.16D, *Siting Criteria for Instrument Landing Systems*, February 14, 2005.




**Figure 31** Location of Potential Logan Runway 4L ILS Localizer Antenna

Based on property value estimates, the cost of acquiring the property is estimated to be 18 million dollars. Clearing and preparing the land would entail additional costs not quantified. The total cost of acquiring and preparing the land is considered to be prohibitive.

Moreover, even if the funds were available to acquire and prepare the needed land, based on previous Logan Airport construction projects (e.g., centerfield taxiway on airport property, which was contested in court), local opposition to taking residential housing would, in all likelihood be intense. In the past, when the possibility of installing an ILS on Runway 4L was broached, Massport was not willing to consider it.

In situations involving a potential new approach guidance system, the cost of purchasing and installing the ILS and ancillary equipment was often the primary concern. The FAA has a contract with Thales Air Traffic Management (TATM) Corporation for ILS localizer and glide slope equipment and their installation. FAA also has a contract with TATM for Low Power DME (Distance Measuring Equipment). Current practice is that a Low Power DME is installed near a localizer, in lieu of installing one or more marker beacons off the airport property.

For Runway 4L, the combined ILS and DME installed cost is estimated to be between $2.0 million and $2.2 million. Runway 4L already has two Runway Visual Range (RVR) sensors installed, so those costs would be saved. (Installation of one or more RVRs is

DRAFT

often done in conjunction with installing an ILS.) The proposed RNAV approaches do not have any ground equipment costs.

In summary, there is no realistically available alternative system that satisfies the need to provide approach guidance to Runway 4L in order to increase safety and reduce delays. Moreover, GPS guidance enables offset angle approach courses to be flown under VMC while descending (see Figure 11 on page 18). This enables aircraft approaching Runways 4L and 4R to be readily separated, enhancing safety. ILS does not have this capability.

B. Please provide a summary description of alternatives eliminated and why.

The basic purpose of this project is implement an RNAV (GPS) Instrument Approach Procedure (IAP) on Boston Logan Runway 4L to improve safety, reduce delays and conform to national policy (Section II.A, page 41). The methodology for RNAV (GPS) IAPs are well developed and codified in FAA Order 8260.58[84]. Thus the alternatives considered were: (a) the feasibility of implementing an Runway 4L RNAV GPS IAP and designs of the procedure within the parameters permitted by Order 8260.58; and (b) because Runway 4R and 4L are separated by less than 2,500 feet (specifically 1,500 feet), ensuring that possible wake encounters are mitigated pursuant to FAA Order 7110.308A[85]. Mitigation of wake encounters is necessary to use both Runway 4L and 4R under IMC.

The first area for consideration involved issues associated with any new instrument approach procedure (item (a)):

- Surveying the approach course obstacle environment, and assessing the feasibility of implementing an IAP — **Attachment 2** addressed this issue. Also a survey was contracted by Massport, validated by the National Geodetic Survey and accepted by the FAA
- Ensuring that the runway has proper markings for an IAP — FAA ANE Airports Division confirmed that this is the case, and Massport has agreed to modify the Airport Layout Plan accordingly
- Selection of an approach course based upon the location of nearby Runway 4R — see paragraphs immediately below
- Selection of a glide path angle, decision altitude and minimum visibility for each procedure type — see paragraphs immediately below and **Attachment 3**.
- Coordination with Boston Consolidated Tracon and Logan Tower ATC staffs, management and union — see paragraphs immediately below.

An early decision was that no equipment is to be installed on the airport. RNAV (GPS) IAPs do not require guidance equipment on or near the airport. Since Runway 4L is a secondary runway, it was decided not to install an approach lighting system or additional Runway Visual Range (RVR) sensors. An approach lighting system enables aircraft to land under lower visibility conditions than is possible without a lighting system. It was

[84] FAA Order 8260.58, *United States Standard for Performance Based Navigation (PBN) Instrument Procedure Design*, September 21, 2012.

[85] FAA Order 7110.308A, *Simultaneous Dependent Approaches to Closely Spaced Parallel Runways*, June 1, 2015.

DRAFT

the judgment of the FAA and Massachusetts Port Authority that the cost of an approach lighting system was not justified by the incremental benefits they would provide. Logan Runway 4L currently has RVR sensors at the touchdown and rollout locations.

Concerning item (b) above — mitigating wake encounters involving Runway 4R — the first method is inherent in FAA Order 7110.308A. Arrival aircraft are grouped in leader-trailer pairs on opposite runways (i.e., operations are dependent), with the lead aircraft approaching Runway 4R and the trail aircraft approaching Runway 4L — see Figure 32. By limiting the size/weight of the lead aircraft with a pair, the magnitude of the wake the trailing aircraft might encounter is bounded.

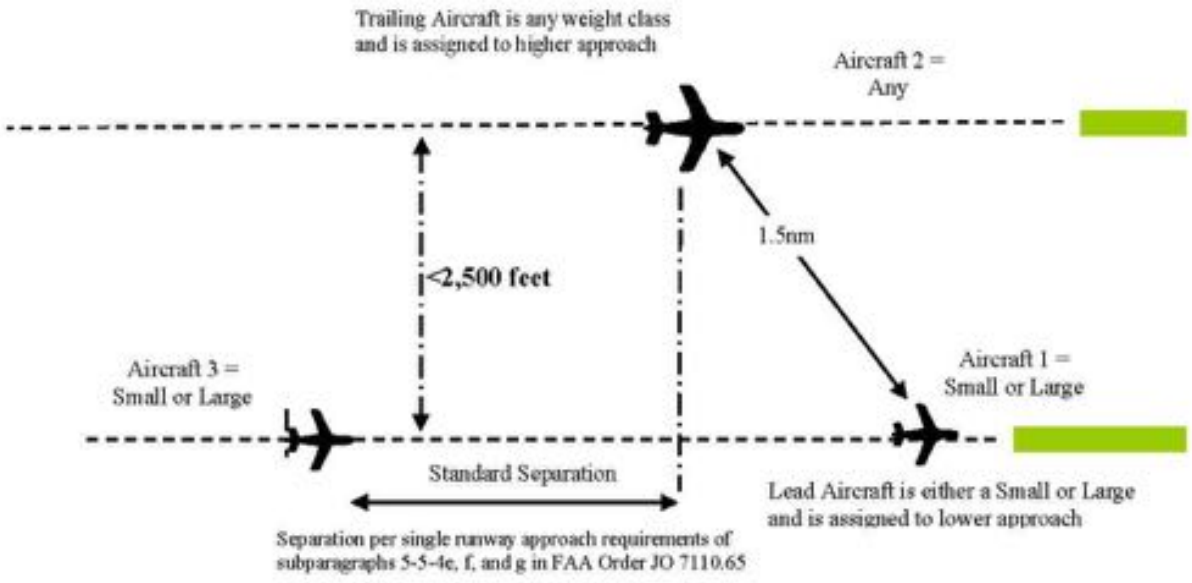


**Figure 32** Top-Down View of Dependent Staggered Approach Procedure

However, analysis demonstrated that further mitigation is required by either/or:

(a) Ensuring that the glide path for trailing aircraft approaching Runway 4L is higher than that for the leading aircraft approaching Runway 4R

(b) Ensuring that the ground track for the trailing aircraft approaching Runway 4L is sufficiently separated from that for the leading aircraft approaching Runway 4R.

"Ensuring" here requires taking into consideration normal navigation and flight technical errors as well as expected variations in wind, temperature and atmospheric turbulence.

At San Francisco International Airport (SFO), where FAA Order 7110.308A is implemented, wake mitigation was achieved by lowering the glide path angle for the lead aircraft's runway. Thus, lowering the glide path angle of Logan Runway 4R was briefly considered, but was rejected. Approach procedures for Runway 4R must take account of ships in the adjacent channel. This has led to Runway 4R having a displaced threshold, which reduced the landing distance available. Reducing the glide path angle for Runway 4R would likely further reduce the landing distance available, thus is not a realistic option.

DRAFT

Instead, the Runway 4L glide slope was set at 3.1 degrees (the maximum value permitted by Order 8260.58 unless a waiver is obtained). The Wake Turbulence Research Office then calculated the probability of wake encounters. It was found that:

(i) For an LPV procedure type, fewer wake encounters would be experienced by aircraft approaching Runway 4L than would be experienced by aircraft approaching Runway 4R using standard in-trail separation;

(ii) For an LNAV/VNAV procedure type, depending upon the temperature, the wake encounters experienced by the trailing aircraft approaching Runway 4L could be either more or less than those experienced by trailing aircraft approaching Runway 4R using standard in-trail separation.

When temperatures are colder than the international standard value of 59º Fahrenheit, due to the physics of the atmosphere and barometric altimeters, aircraft actually fly a slightly lower glide path angle than is indicated by the altimeter, and thus (when in a trailing position) experience an increased frequency of wake encounters. Conversely, when temperatures are warmer than 59º F, aircraft actually fly a higher glide path angle than is indicated, and experience a decreased frequency of wake encounters.

To address the LNAV/VNAV procedure's sensitivity to temperature, several alternatives were considered:

- Limit the Runway 4L RNAV GPS IAP to the LPV procedure type — Several airlines that serve Boston Logan objected. Their aircraft are equipped for LNAV/VNAV but not LPV procedure types, and they would like to take advantage of an RNAV (GPS) IAP to Runway 4L.
- Increase the Runway 4L glide path angle to a value larger than 3.1 degrees that would reduce the wake encounter probability to an acceptable level at lower temperatures — Some pilots objected to such a steep glide path angle during warm temperatures as being less safe (due to the associated increase in descent rate).
- Publish multiple glide path angles (GPAs), based on the temperature (e.g., 3.4 degree GPA for 0º F to 35º F; 3.2 degree GPA for 36º F to 72º F; and 3.0 degree GPA for 73º F to 105º F) — Controllers objected to this alternative as being complicated, thus more error-prone and a potential safety risk.

The fourth alternative explored — the combination of a 3.1 degree glide path angle and a 2.0 degree westward offset of the approach course, and retaining LNAV/VNAV approaches as an option — was selected after investigating alternative offset angles. It provides the required wake mitigation, is compliant with Order 8260.58 and was acceptable to controllers, pilots and airlines.

During the Public Comment period (May 18 – June 30, 2015), recommendations for alternatives were submitted by government elected/appointed officials and the general public. These were considered but judged to be infeasible; none were consistent with FAA Order 8260.58. These are documented in the FAA's Response to Officials (**Attachment 9**) and the Public (**Attachment 12**) are summarized in Table 25.

DRAFT

**Table 25** Alternatives Recommended by Officials and the Public

| Commenter's Recommended Alternative | Reason for Rejection |
|---|---|
| Utilize a curved approach from Boston Harbor to Runway 4L, to reduce overflight of homes | Not feasible for safety reasons; requires that Runway 4L arrival traffic cross through the paths of aircraft approaching Runway 4R along its extended centerline while using ILS guidance. |
| Utilize a 4.0 degree glide path angle | Not permitted by Order 8260.58 governing design of RNAV approach procedures |
| Utilize "fanning"; aircraft approach the runway at different azimuth angles to reduce concentration of flight paths | There are no RNAV "fanning" approach procedures in the National Airspace System (NAS) |

## VII. Mitigation

Are there measures, which can be implemented that might mitigate any of the potential impacts, i.e., GPS/FMS plans, navaids, etc.?

☐ Yes ☒ No ☐ N/A

There are no impacts that require mitigation per FAA environmental requirements.

## VIII. Cumulative Impacts

What other projects (FAA, non-FAA, or non-aviation) are known to be planned, have been previously implemented, or are ongoing in the affected area that would contribute to the proposed project's environmental impact?

**Cumulative DNL Changes by Community** — See Section V.A.11 of this IER for a summary of cumulative impacts when combining the FAA's proposed Runway 4L RNAV GPS IAP and the JetBlue Runway 4L RVFP.

For this evaluation the INM modeled the operating characteristics at Logan (in terms of aircraft types, number of approach and departure operations, runway utilization, flight procedures, terrain characteristics, etc.) in addition to accounting for all previous changes to the airport operations, including the Runway 27 and Runway 33L RNAV departures. The INM modelled the following cases: 1) No Action Alternative, the current operations at Logan; 2) current Logan operating characteristics plus use of the FAA's proposed Runway 4L RNAV GPS IAP, 3) current Logan operating characteristics plus the use of the proposed JetBlue Runway 4L RVFP; and 4) current Logan operating characteristics plus use of both the FAA's proposed Runway 4L RNAV GPS IAP and the JetBlue Runway 4L RVFP.

The INM utilizes an average annual day of operations, which includes the number of operations, runway use, flight track use, and other model inputs. The DNL noise values reported in this IER reflect all operations on all runways with and without the Proposed Action. The changes in noise levels (DNL) are compared to thresholds published in FAA Order 1050.1F, for over 59,000 census tract centroids and over 24,000 noise-sensitive facilities and historic resources.

DRAFT

For all cases considered, the DNL increases at the most adversely impacted (worst case) location was a small fraction of the threshold and is considered to be negligible. The net change in noise, averaged over all centroids exposed to 45 dB DNL or greater was in fact a decrease in noise exposure.

**Cumulative Emissions Impact** —The cumulative impact of the reductions in jet fuel consumption and $CO_2$ emissions for the FAA Proposed Action (see Section II.B.2, page 62) and JetBlue Proposed Action are given in Table 26.

**Table 26** Cumulative Annual Fuel and Emissions Reductions

| Procedure | Operational Benefit | Fuel Savings (gallons) | $CO_2$ Savings (pounds) |
|---|---|---|---|
| RNAV GPS IAP | IMC Delay Reduction | 49,794 | 1,050,653 |
| RNAV GPS IAP | VMC Continuous Descent | 5,744 | 121,198 |
| RVFP | VMC Continuous Descent | 18,964 | 400,140 |
| **Cumulative** | **Both Proposed Actions** | **74,502** | **1,571,991** |

**Potential Future Runway Use Program** — In the future, Massport may request that FAA implement a runway use program at Logan as a result of Phase 3 of the BLANS. However, at this time, it is not reasonably foreseeable what that would entail and therefore it can't be evaluated in terms of cumulative impacts.

## IX. References/Correspondence

Attach written correspondence, summarized phone contacts using Memorandums for the File, etc.

## X. Additional Preparers

The person(s) listed below, in addition to the preparer indicated on page 1, are responsible for all or part of the information and representations contained herein:

Name: Brian R. Hansen
Title: Support Specialist / Air Traffic Controller
Facility/Office: Boston Consolidated TRACON
Telephone: (603) 594-5516
Specific Area of Responsibility: Air Traffic Control

Name: Carl Snyder
Title: Mechanical Engineer
Facility/Office: U.S. Department of Transportation – Research, Volpe Center
Telephone: (617) 494-3786
Specific Area of Responsibility: Noise Analysis

DRAFT

## XI. Facility/Service Area Conclusions

**Compliance with FAA Order 1050.1F paragraph 5-6.5.g** — Based upon FAA Order 1050.1F paragraph 5-6.5.g, the Proposed RNAV (GPS) IAP is qualified for the categorical exclusion of paragraph 5-6.5.g, to wit "Establishment of Global Positioning System (GPS), Flight Management System (FMS), Area Navigation/Required Navigation Performance (RNAV/RNP), or essentially similar systems that use overlay of existing flight tracks." **Attachment 14** depicts representative current arrivals to Runway 4L and both the FAA's proposed Runway 4L RNAV GPS IAP and JetBlue's proposed RVFP.

- Although not required, a noise analysis of the Proposed Action was performed using the FAA-approved Integrated Noise Model (INM). It was determined that (a) the impact at the most adversely affected location is negligible, and (b) substantially more people experience a noise decrease than experience an increase — see Section I.D.7 (starting on page 26)
- The INM analysis includes effects involving an RVFP concurrently proposed by JetBlue Airlines; the cumulative effects are also negligible — see Section I.D.7 (page 26)
- The Proposed Action provides beneficial reductions in fuel consumption and $CO_2$ emissions — see Section II.B.2 (page 62)
- An outreach meeting on the topic of the two proposed approach procedures for Runway 4L was held on May 18, 2015 at the Mass. State Transportation Building. Due to the limited room capacity (approximately 100 people), invitations were only extended to public officials, including the Logan Airport CAC; the general public was provided access by telephone and internet (webinar) links. Comments were solicited from all persons, and replies were prepared for each comment — see **Attachment 6** and **Attachments 9 – 12**
- Opposition to the proposed RNAV procedures was expressed by residents of the Town of Milton, Mass. That opposition is almost entirely based on annoyance caused by the current arrivals to Runways 4R and 4L. Opponents' position is that mitigating the effects of those operations should take priority over implementing new procedures.
- An outreach meeting, open to all, on the topic of aircraft overflights in the Greater Boston area, was held on December 3, 2015, at Milton High School (Section IV.A.1). Attendees included: three Members Congress, representatives of both U.S. Senators representing Massachusetts and a fourth Member of Congress, state and municipal elected officials, members of the CAC, three representatives from Massport, 10 representatives of the FAA, and approximately 500 members of the public from at least 14 communities. Every member of the public was provided the opportunity to make comments and/or ask questions. During the three-hour public comment period, 14 Milton residents made comments and/or asked questions. No questions/comments addressed either of the two proposed Runway 4L RNAV approach procedures; all concerned current arrivals to Runways 4R and 4L.
- Extraordinary Circumstances, as defined by Order 1050.1F, Paragraph 5-2, do not exist — see Section V (page 75)

DRAFT

- There is no reasonable controversy over the Proposed Action's environmental impact.

This IER, including its attachments, documents the above statements.

This initial review and analysis indicates that **extraordinary circumstances** or other reasons

☐ **exist** ☐ **do not exist** that would cause the responsible federal official to believe that the proposed project might have the potential for causing significant environmental impacts.

☐ The undersigned have determined that the proposed project **qualifies as a categorically excluded action** in accordance with Order 1050.1F, and on this basis, recommend that no further environmental review be conducted before the proposed project is implemented.

☐ The undersigned have determined that the proposed project **does not qualify as a categorically excluded action** in accordance with Order 1050.1F, and on this basis, recommend that further environmental review be conducted before the proposed project is implemented. Therefore the undersigned recommend that the proposed project be submitted for environmental funding for preparation of an ☐ EA ☐ EIS ☐ Not sure- more analysis needed.

1. Facility Manager Review/Concurrence

Signature: _____ Date: _____

Title: _____

Address: _____

_____

Phone: _____ Fax: _____

2. Service Area Environmental Specialist Review/Concurrence

Signature: _____ Date: _____

Title: _____

Address: _____

_____

Phone: _____ Fax: _____

DRAFT

3. Service Area Director Review/Concurrence, if necessary

Signature: _____ Date: _____

Title: _____

Address: _____

_____

Phone: _____ Fax: _____

DRAFT

# APPENDIX B
# Noise Modeling Technical Report

Appendix B describes the noise modeling input parameters of the No-Action Alternative as well as the Proposed Action Alternative. **Section B.1** reviews the methodology used to conduct the noise analysis, **Section B.2** describes the development of input data and the sources for the No-Action Alternative, and **Section B.3** describes input data development for the Proposed Action Alternative. **Section B.4** describes the sensitivity analysis that was performed to determine if additional operations being added to the RNAV (GPS) RWY 4L Instrument Approach Procedure (IAP) could cause a significant impact at Boston Logan International Airport (the Airport).

All departure and approach procedures at the Airport as they were flown during the baseline timeframe (November 1, 2018 – October 31, 2019) of the Environmental Assessment (EA) were retained in the No Action Alternative. Under the No Action Alternative, input track data from the baseline timeframe was analyzed to create 275 backbones representing each individual traffic flow (including helicopters) to and from all runways at the Airport.

The Proposed Action Alternative model reflects Airport operations during the baseline timeframe inclusive of the implementation of the RNAV (GPS) RWY 4L Instrument Approach Procedure (IAP). Implementation of the IAP has airport efficiency benefits in certain weather conditions, the effects of which are included in the noise model and the details of which are included in **Section B.3**. With the exception of traffic that is moved to the proposed RNAV (GPS) RWY 4L IAP and offsetting departure traffic, the Proposed Action Alternative maintains the same runway usage as the No Action Alternative. This method provides a means to evaluate the Proposed Alternative as the sole cause of any modeled impacts.

## B.1 Methodology

The methodology used in the noise analysis of the proposed RNAV (GPS) RWY 4L IAP for the Airport follows established Federal Aviation Administration (FAA) guidelines in both the construction of a representative data model and the evaluation of noise impacts. Model construction and execution relied heavily on guidance provided in the FAA document titled "*Guidance on Using the Aviation Environmental Design Tool (AEDT) to Conduct*

*Environmental Modeling for FAA Actions Subject to NEPA*" updated 10/27/2017.[1] AEDT is the FAA's approved model for assessing noise and emissions at civilian airports. AEDT has been used for environmental review of aviation noise and emissions impacts since 2012 and is used for 14 CFR Part 150 studies, National Environmental Policy Act (NEPA) EAs and Environmental Impact Statements (EISs). For this EA, AEDT was used as an integrated model to estimate the total noise impact of all modeled aircraft flights.

AEDT model settings such as weather, terrain, and atmospheric absorption were chosen based on the guidance provided in this document. In particular, the average annual weather at the Airport during the baseline timeframe was used, as was National Elevation Dataset (NED) GridFloat terrain, and the SAE-ARP-5534 setting for atmospheric absorption.

As per the guidance, model input data suitable for AEDT modeling was collected and aggregated into an operationally representative form known as an Annual Average Day (AAD) indicating the expected mix of aircraft operations over the course of a representative "average" day. The model inputs, which consist of flight tracks and specific aircraft operations utilizing these tracks, were imported into the AEDT model and evaluated for noise exposure by using AEDT settings required by FAA guidance as described above. Key attributes of an aircraft operation relevant to noise modeling are the aircraft type, the operation type (arrival or departure), the runway used, the ground track used, the time of day (day or night), and the stage length. Stage length is an indication of aircraft weight and is typically inferred by knowing the aircraft type and the trip distance. For the purposes of noise modeling, multiple aircraft operations possessing identical values for these key attributes were aggregated.

In the noise analysis AEDT version 3b was used to calculate No Action and Proposed Action noise exposure levels at population centroids within the General Study Area (GSA). In addition, noise exposure under both alternatives was calculated at the Section 4(f) and Historic locations identified within the GSA.

# B.2 No Action Alternative Noise Model Input

The No Action Alternative represents the annualized traffic flown at the Airport during the baseline timeframe. It is treated as the baseline against which noise exposure changes associated with the Proposed Action Alternative are measured. The baseline timeframe was chosen as it is representative of a typical recent year at the Airport, free of major traffic disruptions and is reflective of the brisk traffic growth that the Airport has experienced since 2009. This section details the noise model design for the No Action Alternative.

[1] https://aedt.faa.gov/Documents/guidance_aedt_nepa.pdf

### B.2.1 No Action Alternative Aircraft Operations and Runway Use

Performance Data Analysis and Reporting System (PDARS) radar data for the baseline timeframe was obtained to develop operations data for noise modeling. The FAA OpsNet database identifies a count of 432,328 Instrument Flight Rules (IFR) itinerant (non-local) operations during the baseline timeframe, 413,174 of which are identified as tracks in the PDARS radar data. Each of the operations on the radar tracks were placed onto representative backbones that were built based on individual traffic flows to and from each runway. The number of operations on each backbone was scaled appropriately (by runway) to bring the total number of operations to the OpsNet count of 432,328. Helicopter operations are not identified in the OpsNet count, but 339 operations that were identified as helicopters in the PDARS data were included in the model, bringing the total number of modeled fixed wing and helicopter operations to 432,667. The total number of annual operations at the Airport was divided by the number of days in the year to determine the AAD, which was then used as input to AEDT. Operations without both an origin and destination airport (such as VFR, circuit, and local operations) were not included.

The Airport operates in several unique configurations primarily based on prevailing surface wind direction. When wind is from the north and east, traffic at the Airport primarily uses the Northeast configuration, where aircraft usually depart Runway 9 and arrive Runway 4R. When in the Northeast configuration, the Airport uses Runway 4L as the secondary runway for arrivals, while both Runway 4L and Runway 4R can be used for additional departures in the event of high departure demand. While in the Northeast configuration operations in Visual Meteorological Conditions (VMC), Runway 4L is usually only used for arrivals when the queue for Runway 4R exceeds 10 nautical miles (NM), corresponding to an arrival line of approximately 3-4 aircraft). Currently, Runway 4L arrivals are limited by both the proximity of Runway 4L to Runway 4R, (which limits the utility of parallel arrival operations to both runways) as well as the lack of an IAP of any kind. There is a preferred runway use program between midnight and 6:00 AM where aircraft usually arrive Runway 33L and depart Runway 15R if operationally feasible. Generally, Runway 4L is not currently used for night arrivals when the Airport is in the Northeast configuration, regardless of meteorological conditions.

**Table B.1** shows the weighting used in AEDT to model the number of OpsNet arrivals by runway. **Table B.2** shows the same data for departures.

| Runway | PDARS | OpsNet | Percentage | AEDT Weighting |
|---|---|---|---|---|
| 4L | 11,520 | 13,906 | 6.4% | 1.207 |
| 4R | 62,612 | 63,831 | 29.5% | 1.019 |
| 9 | 106 | 341 | 0.2% | 3.217 |

| Runway | PDARS | OpsNet | Percentage | AEDT Weighting |
|---|---|---|---|---|
| 14 | - | - | - | - |
| 15L | 10 | 20 | <0.1% | 2.000 |
| 15R | 662 | 985 | 0.5% | 1.488 |
| 22L | 58,338 | 60,575 | 28.0% | 1.038 |
| 22R | 637 | 853 | 0.4% | 1.339 |
| 27 | 38,928 | 39,883 | 18.4% | 1.025 |
| 32 | 5,603 | 6,580 | 3.0% | 1.174 |
| 33L | 26,325 | 27,442 | 12.7% | 1.042 |
| 33R | 894 | 1,557 | 0.7% | 1.742 |
| Helicopters (all routes) | 202 | 202 | 0.1% | 1.000 |
| **Totals** | **205,837** | **216,175** | **100.0%** | **1.050** |
| **Source: RoVolus 2020** | | | | |

**TABLE B.2**
**IFR ITINERANT DEPARTURE OPERATIONS WEIGHTING BY RUNWAY**

| Runway | PDARS | OpsNet | Percentage | AEDT Weighting |
|---|---|---|---|---|
| 4L | 5,502 | 5,685 | 2.6% | 1.033 |
| 4R | 6,856 | 8,239 | 3.8% | 1.202 |
| 9 | 54,965 | 62,125 | 28.7% | 1.130 |
| 14 | 250 | 75 | <0.1% | 0.300 |
| 15L | 120 | 103 | <0.1% | 0.858 |
| 15R | 9,810 | 8,506 | 3.9% | 0.867 |
| 22L | 3,919 | 3,447 | 1.6% | 0.880 |
| 22R | 75,568 | 62,684 | 29.0% | 0.830 |
| 27 | 11,498 | 23,899 | 11.0% | 2.079 |
| 32 | - | - | - | - |
| 33L | 38,648 | 41,202 | 19.0% | 1.066 |
| 33R | 64 | 390 | 0.2% | 6.094 |
| Helicopters (all routes) | 137 | 137 | 0.1% | 1.000 |
| **Totals** | **207,337** | **216,492** | **100.0%** | **1.044** |
| **Source: RoVolus 2020** | | | | |

## B.2.2 No Action Alternative Flight Tracks, Profiles, and Flight Track Use

For the purposes of noise modeling, representative flight tracks were modeled as backbone tracks with expanded sub-tracks accounting for the dispersion of operations across a corridor. These backbones and sub-tracks were developed by isolating distinct flows by runway and operation type (arrivals or departures). Some flows were further isolated by day operations and night operations where the determination of day and night operations conforms to the FAA's Day-Night Average Sound Level (DNL) time periods. All the flight operations from each flow were distributed onto the representative backbone and its sub-tracks by using the default AEDT binomial weight distribution scheme.

AEDT includes a series of "standard" arrival and departure profiles with variability in the altitude over the initial portion of departure trajectories determined by trip length or stage length. Depending on the aircraft type, AEDT's "standard" departure profiles are provided for different stage lengths ranging from one to nine – with higher numbers indicating heavier takeoff weights. The chosen "standard" profile effectively serves as a surrogate for aircraft weight and models heavier aircraft of a given aircraft type at a lower altitude on departures. As mentioned in Section B.1 the stage length can be determined by the trip distance. For both the No Action and Proposed Action scenarios the stage length for each modeled operation was determined by computing the trip distance between the origin and destination airports and translating the trip distance into a stage length and choosing the appropriate standard profile for that stage length. In addition, flights were modeled as day and night operations as per the distribution shown below in **Table B.4** below.

**TABLE B.4**
**AVERAGE ANNUAL DAY OPERATIONS MODELED IN AEDT**

| Aircraft Type | Category | Day (7:00:00 AM – 9:59:59 PM) | | Night (10:00:00 PM – 6:59:59 AM) | |
|---|---|---|---|---|---|
| | | Arrivals | Departures | Arrivals | Departures |
| 7478 | JET | 0.579 | 0.555 | 0.000 | 0.003 |
| 717200 | JET | 4.356 | 3.674 | 1.070 | 1.686 |
| 737700 | JET | 51.017 | 53.894 | 16.689 | 11.033 |
| 737800 | JET | 13.283 | 15.550 | 6.487 | 3.229 |
| 747400 | JET | 0.643 | 0.620 | 0.003 | 0.013 |
| 757300 | JET | 0.535 | 0.514 | 0.017 | 0.015 |
| 767300 | JET | 7.087 | 6.461 | 2.393 | 3.058 |
| 777200 | JET | 3.107 | 3.022 | 0.843 | 0.924 |
| 1900D | TURBOPROP | 0.009 | 0.009 | 0.000 | 0.000 |
| 737MAX8 | JET | 0.968 | 1.010 | 0.718 | 0.577 |

| Aircraft Type | Category | Day (7:00:00 AM – 9:59:59 PM) | | Night (10:00:00 PM – 6:59:59 AM) | |
|---|---|---|---|---|---|
| | | Arrivals | Departures | Arrivals | Departures |
| 757RR | JET | 12.884 | 13.859 | 4.491 | 2.780 |
| 767CF6 | JET | 0.567 | 0.034 | 0.172 | 0.650 |
| 7773ER | JET | 2.398 | 0.108 | 0.366 | 2.410 |
| 7878R | JET | 5.279 | 3.619 | 0.068 | 1.421 |
| A109 | HELICOPTER | 0.003 | 0.008 | 0.000 | 0.000 |
| A300-622R | JET | 1.152 | 1.949 | 1.803 | 1.221 |
| A319-131 | JET | 19.157 | 18.778 | 3.352 | 3.226 |
| A320-232 | JET | 63.618 | 69.911 | 22.024 | 12.845 |
| A321-232 | JET | 48.052 | 51.426 | 16.449 | 10.682 |
| A330-301 | JET | 2.515 | 1.976 | 0.524 | 0.906 |
| A330-343 | JET | 7.303 | 5.435 | 0.552 | 2.051 |
| A340-211 | JET | 1.034 | 0.353 | 0.011 | 0.615 |
| A340-642 | JET | 0.893 | 0.797 | 0.006 | 0.043 |
| A350-941 | JET | 0.905 | 0.756 | 0.006 | 0.102 |
| A380-841 | JET | 0.909 | 0.473 | 0.003 | 0.299 |
| B407 | HELICOPTER | 0.003 | 0.000 | 0.000 | 0.005 |
| BD-700-1A11 | JET | 1.501 | 1.316 | 0.154 | 0.135 |
| BEC58P | PISTON | 38.787 | 60.156 | 0.250 | 0.310 |
| CIT3 | JET | 0.078 | 0.061 | 0.003 | 0.000 |
| CL600 | JET | 8.002 | 6.460 | 0.574 | 0.509 |
| CNA172 | PISTON | 0.144 | 0.097 | 0.003 | 0.000 |
| CNA182 | PISTON | 0.232 | 0.258 | 0.000 | 0.000 |
| CNA206 | PISTON | 0.013 | 0.032 | 0.000 | 0.000 |
| CNA208 | PISTON | 7.231 | 8.581 | 0.318 | 0.370 |
| CNA441 | TURBOPROP | 0.060 | 0.113 | 0.009 | 0.016 |
| CNA500 | JET | 0.023 | 0.025 | 0.003 | 0.002 |
| CNA510 | JET | 0.592 | 0.547 | 0.026 | 0.034 |
| CNA55B | JET | 2.675 | 2.023 | 0.206 | 0.149 |
| CNA560U | JET | 3.253 | 2.789 | 0.207 | 0.161 |
| CNA680 | JET | 1.192 | 0.929 | 0.071 | 0.057 |
| CNA750 | JET | 3.086 | 2.687 | 0.229 | 0.127 |

| Aircraft Type | Category | Day (7:00:00 AM – 9:59:59 PM) | | Night (10:00:00 PM – 6:59:59 AM) | |
|---|---|---|---|---|---|
| | | Arrivals | Departures | Arrivals | Departures |
| COMJET | JET | 0.621 | 0.552 | 0.031 | 0.040 |
| COMSEP | PISTON | 0.857 | 1.357 | 0.042 | 0.082 |
| CRJ9-ER | JET | 18.368 | 16.993 | 1.740 | 2.369 |
| DHC6 | TURBOPROP | 2.814 | 2.892 | 0.254 | 0.427 |
| DHC830 | TURBOPROP | 11.534 | 12.450 | 0.451 | 0.598 |
| EC130 | HELICOPTER | 0.000 | 0.030 | 0.000 | 0.000 |
| ECLIPSE500 | JET | 0.023 | 0.027 | 0.003 | 0.000 |
| EMB120 | TURBOPROP | 0.000 | 0.000 | 0.003 | 0.006 |
| EMB145 | JET | 1.529 | 1.410 | 0.125 | 0.126 |
| EMB14L | JET | 4.084 | 4.194 | 0.278 | 0.030 |
| EMB170 | JET | 13.183 | 12.330 | 0.751 | 0.982 |
| EMB175 | JET | 23.165 | 22.758 | 2.892 | 2.305 |
| EMB190 | JET | 85.847 | 82.640 | 17.275 | 16.198 |
| FAL20 | JET | 0.027 | 0.032 | 0.011 | 0.008 |
| FAL900EX | JET | 0.321 | 0.255 | 0.028 | 0.023 |
| G650ER | JET | 0.609 | 0.557 | 0.091 | 0.022 |
| GASEPF | PISTON | 0.088 | 0.137 | 0.000 | 0.000 |
| GASEPV | PISTON | 0.706 | 0.851 | 0.039 | 0.028 |
| GIV | JET | 1.858 | 1.539 | 0.245 | 0.190 |
| GV | JET | 1.380 | 1.143 | 0.129 | 0.110 |
| HS748A | JET | 0.006 | 0.003 | 0.000 | 0.000 |
| IA1125 | JET | 0.605 | 0.535 | 0.070 | 0.050 |
| LEAR25 | JET | 0.005 | 0.000 | 0.000 | 0.000 |
| LEAR35 | JET | 2.714 | 2.308 | 0.425 | 0.282 |
| MD11PW | JET | 0.243 | 0.236 | 0.029 | 0.057 |
| MU3001 | JET | 0.124 | 0.111 | 0.011 | 0.012 |
| PA28 | PISTON | 0.090 | 0.140 | 0.003 | 0.000 |
| PA42 | TURBOPROP | 0.036 | 0.039 | 0.000 | 0.011 |
| R44 | HELICOPTER | 0.003 | 0.000 | 0.000 | 0.000 |
| S70 | HELICOPTER | 0.011 | 0.003 | 0.000 | 0.000 |
| S76 | HELICOPTER | 0.238 | 0.156 | 0.033 | 0.033 |

| Aircraft Type | Category | Day (7:00:00 AM – 9:59:59 PM) | | Night (10:00:00 PM – 6:59:59 AM) | |
|---|---|---|---|---|---|
| | | Arrivals | Departures | Arrivals | Departures |
| SA330J | HELICOPTER | 0.244 | 0.123 | 0.019 | 0.016 |
| SF340 | TURBOPROP | 0.636 | 0.758 | 0.000 | 0.000 |
| | | **487.098** | **507.421** | **105.081** | **85.669** |
| **Source: Prepared by RoVolus, 2020** | | | | | |

# B.3 FAA Proposed Action Noise Model Input

The input to AEDT represents estimated operations after the implementation of the RNAV (GPS) RWY 4L IAP. When compared with the No Action Alternative, the Proposed Action Alternative incorporates two major changes. First, a net total of 255 annual operations will be added to traffic at the Airport to represent additional operations that would currently be canceled under the No Action Alternative. This will occur because the additional gain in efficiency attributable to the Proposed Action increases the Airport's hourly Average Arrival Rate (AAR) and allows additional arrival operations. These operations comprise:

- An additional 359 annual arrivals to Runway 4L, representing flights that are no longer canceled or delayed due to additional runway throughput available with the RNAV (GPS) RWY 4L IAP.
- A reduction of 104 annual arrivals to Runway 4R, representing flights that can now use Runway 4L earlier in the day due to increased throughput and no longer need to wait to use Runway 4R.

Note that the net increase of 255 annual departures is assigned to use Runway 9, as this is the primary departure runway when the Airport is in the Northeast configuration. The detailed methodology on the determination of the number of annual flights and associated runway usage in the Proposed Action Alternative is described in **Section B.3.1**.

The second major change is associated with aircraft that are currently flying the ILS 15R approach in marginal VFR conditions, and then transitioning to a visual landing on Runway 4L once the aircraft has visual contact with the runway. Due to operational restrictions associated with flying this procedure, these aircraft are always small, maneuverable aircraft. In the Proposed Action Alternative, the ILS RWY 15R visual transition to Runway 4L approach will still be available, but based on consultation with Boston Consolidated TRACON (A90) personnel, it is not expected that it will continue to be used. Instead, Air Traffic Control (ATC) plans to assign the aircraft previously flying the ILS RWY 15R visual transition to Runway 4L approach to fly the RNAV (GPS) RWY 4L in the Proposed Action Alternative. This action will not result in any change in the number of operations to any runway but is implemented in the AEDT noise model as four new backbones representing

unique transitions to Runway 4L used by only those small, maneuverable aircraft that previously flew the ILS RWY 15R visual transition to Runway 4L approach. A total of 594 operations have been modeled to fly these new backbones in the Proposed Action Alternative.

## B.3.1 Proposed Action Alternative Aircraft Operations and Runway Use

The Proposed Action represents an additional IAP to the Airport that ATC plans to use when the Airport is in the Northeast configuration during periods of Instrument Meteorological Conditions (IMC). As this has clear implications to the current operations at the Airport, it was critical to identify what those implications were and how they could affect runway use at the Airport under the Proposed Action. Additionally, a model had to be developed that could accurately represent the number of arrivals at the Airport under the Proposed Action as well as the distribution of those arrivals by runway. The approach that was chosen to develop this model is detailed in **Section B.3.1.1** and **Section B.3.1.4** that follow.

### B.3.1.1 Arrival Capacity Balancing Model Background

Early in the EA process, FAA identified an efficiency gain that would be associated with the implementation of the RNAV (GPS) RWY 4L approach at the Airport. When in the Northeast configuration during IMC, the AAR is 32 in the No Action Alternative. FAA estimated that with the new IAP available, the AAR under these conditions would increase by four operations per hour for a new AAR of 36.

Currently, brief periods of IMC over the course of any day generally do not cause major impacts because the Airport is well below capacity during periods of VMC. Unless a day has significant continuous periods of IMC during times of high arrival demand, flights are not usually canceled at the Airport. However, long periods of IMC at the Airport cause delays and cascading cancellations in any configuration, with the magnitude of those flight impacts directly tied to the length of time when the Airport is in IMC. In order to determine the number of flight cancellations that would be eliminated under the Proposed Action, it was necessary to estimate the amount of time that the Airport was both in IMC and in the Northeast configuration over the course of a year, as well as the number of cancellations and delays attributable to an acute lack of capacity during those times.

### C.3.1.2 Determination of Bad-weather Days and Control Days

The first step in determining the amount of time during the baseline timeframe where significant weather-related cancellations have taken place was to retrieve operational data
for the Airport from the FAA’s Operations and Performance Data system. Once the operational data were retrieved, the days of the year containing cancellations due to weather or air traffic congestion were isolated. The runway use for these days was analyzed to determine when the Airport was in the Northeast configuration. Any dates

where the Airport was shown to be in another configuration during the times where cancellations took place were discarded at this stage.

Weather Underground data for the remaining dates was analyzed to determine significant periods of IMC, which, for the purposes of this analysis, were identified as hourly time blocks where the visibility is less than or equal to five miles. For the purposes of this EA, any hourly time block where visibility is lower than five miles was considered IMC in terms of airport capacity because Runway 4L arrival operations currently require at least five miles of visibility for both the standard visual approach as well as the ILS RWY 15R visual transition to Runway 4L approach. Below five miles of visibility, only Runway 4R can be used for arrivals when the Airport is in the Northeast configuration.

A day was considered a bad weather day (and hence eligible for inclusion in the analysis) if it met both of the following criteria:

1. The Airport was in IMC for either six consecutive daytime hours, or eight of any ten daytime hours, and
2. The Airport was in the Northeast configuration for at least 80% of the hours when it was in IMC.

Over the baseline timeframe, seven days were identified that met the above criteria. These days are listed below:

- January 5, 2019
- January 20, 2019
- February 18, 2019
- March 2, 2019
- April 22, 2019
- June 1, 2019
- October 11, 2019

Next, seven additional dates were selected to represent days that were scheduled similarly to the above bad weather dates, but had good weather and minimal cancellations. These days were treated as control days and were selected to provide a delta between operations on a good weather/VMC day and operations on a day with cancellations and delays due to weather. Control days were selected on the same day of the week during the same season as their corresponding bad weather days in order to minimize the effect of seasonality and day of the week on the number and makeup of the flight schedule. The selected control days are listed below:

- December 8, 2018
- January 13, 2019
- February 11, 2019
- March 9, 2019
- April 8, 2019
- May 18, 2019
- October 4, 2019

### B.3.1.3 Calculation of Additional Throughput Attributable to Proposed Action

Arrivals were categorized by day operations and night operations for the runway from the schedule data for the bad weather days. Average arrival throughput was then calculated for both day (07:00:00 AM to 9:59:59 PM) and night (10:00:00 PM to 6:59:59 AM) hours, and four arrivals per hour were added to represent the additional throughput available under the Proposed Action Alternative. As a simplifying assumption, new maximum daily throughput available due to implementing the new IAP was assumed to be 96 arrivals (60 day/36 night) representing the additional four operations over the 24-hour period for all of the bad weather days. The additional throughput was applied hourly over the course of the bad weather day to obtain an estimated maximum Airport capacity value for the bad weather day under the Proposed Action Alternative. This was the upper bound of additional flights that could potentially be added for each of the seven identified bad weather days.

### B.3.1.4 Determination of Arrival Runway Usage in the Proposed Action

The next step was a determination of how flights could be shifted between runways due to the presence of additional arrival throughput at the Airport under IMC in the Northeast configuration. An estimate of scheduled arrival demand (for both day and night operations) on the bad weather days was determined by adding the number of arrival cancellations to the number of observed arrivals on those dates. That value was compared with the calculated maximum runway capacity value for each bad weather day under the Proposed Action Alternative. If either day or night demand exceeded the calculated day or night maximum runway capacity then the number of flights were limited to that maximum runway capacity and further flights were considered to be canceled.

Additional schedule data was evaluated to determine the average split of day and night traffic during normal operations for each bad weather day. This was done by analyzing the arrival operations from additional dates on the same day of the week and from the same season as the seven bad weather days to determine the day/night split over time. This split was very consistent over the analyzed dates, with approximately 18% of traffic at the Airport landing during night hours.

Then, flights were reallocated to Runway 4R and Runway 4L based on the estimated split of day and night flights and the new runway capacity value in the Proposed Action Alternative. All flights utilizing the additional new capacity available were assigned to Runway 4L. Runway 4R was assumed to serve the existing flights as in the No Action Alternative. For some days, this resulted in a reduction in the number of night flights on Runway 4R as those flights were shifted forward into the day to take advantage of newly available capacity on Runway 4L. For other days with more cancellations, the number of night flights increased as flights that were previously canceled took advantage of additional night capacity on Runway 4L. It should be noted that after midnight local time, Runway 33L is the preferred arrival runway for noise abatement and would be used unless there are significant operational constraints, such as incompatible wind

conditions, requiring the Northeast configuration to be used at that time. In practice, Runway 4L will only be used for a very limited number of annualized night operations under the Proposed Action Alternative.

Through this process, the estimated arrival runway use by day and night operations was deduced for each bad weather day. This updated number of arrival operations by runway was compared to the number of arrival operations by runway present in the No Action Alternative. The difference between the two values represents the number of additional or reduced operations associated with that runway. These values were averaged across the seven bad weather days to yield a single value representing the mean increase, or reduction, in arrivals to each runway. This value was multiplied by the number of days, giving an estimate of the difference in annualized arrivals per runway.

The analysis showed that Runway 4L arrivals, during both day and night, increase due to the availability of the new IAP, while Runway 4R arrivals at night decrease due to those operations (some of which are delays from earlier in the day) now being able to use Runway 4L during the day. The number of daytime operations to Runway 4R are not expected to change because this runway is already operating under maximum capacity conditions during the bad weather days, so the operations associated with that runway are identical between both scenarios.

### B.3.2 Proposed Action Flight Tracks, Profiles, and Use

The model for the Proposed Action utilizes the same methodology as the No Action Alternative for constructing representative backbones, sub-tracks, and operation loading. With the exception of operations that have changed due to the presence of the RNAV (GPS) RWY 4L IAP arrival operations, the Proposed Action Alternative reuses the model data that was built to model the No Action Alternative. As described earlier, in the Proposed Action Alternative, eight new backbones were developed to model the changes associated with implementing the RNAV (GPS) RWY 4L IAP. Four of these backbones model traffic flying the new IAP via four different transitions, as follows and as summarized in **Table B.5**:

- NUNZO transition – flights begin the new IAP via the NUNZO fix to the southwest of the Airport and proceed along the charted procedure to Runway 4L. Operations on this backbone comprise 50% of all new arrivals to Runway 4L in the Proposed Action (179 annualized operations) and consist of jets only.
- Left downwind transition – flights begin the new IAP flying a left downwind approach from north of the Airport, similar to operations today, before transitioning into the final leg of the procedure between LVRON and MTAPN. This backbone contains 108 operations, evenly divided between jets and pistons/turboprops.
- Cape-area transition – flights begin the new IAP over the Plymouth area southeast of the Airport, and transition into the final leg of the procedure over LVRON. This backbone contains 54 piston and turboprop operations.

- WOONS transition – flights begin the new IAP via the WOONS fix located southwest of the Airport and proceed along the charted procedure to Runway 4L. This backbone contains 18 piston and turboprop operations.

**TABLE B.5**
**OPERATIONS BY TRANSITION IN PROPOSED ACTION SCENARIO**

| Transition | Jet Arrivals | Turboprop/Piston Arrivals | Totals |
|---|---|---|---|
| NUNZO | 179 | 0 | 179 |
| Left downwind | 54 | 54 | 108 |
| Cape-area | 0 | 54 | 54 |
| WOONS | 0 | 18 | 18 |
| **Totals** | **233** | **126** | **359** |
| **Source: Prepared by RoVolus, 2020.** | | | |

The other four backbones model the paths of the 594 flights that previously flew the ILS RWY15R visual transition to Runway 4L approach and will now fly the RNAV (GPS) RWY 4L IAP. These flights enter the GSA in an identical fashion as today, but diverge before beginning the ILS 15R leg and transition into the RNAV (GPS) RWY 4L IAP. As these aircraft would generally be getting vectored to the new procedure, the arrival backbones were designed in consultation with A90 personnel to ensure that the design is reasonable relative to operational expectations.

With two specific differences, all other backbones (including those associated with helicopters) from the No Action Alternative otherwise retain the same number of operations and the time of day of those operations in the Proposed Action Alternative. The differences include the previously specified reduction of 104 Runway 4R arrivals and the increase of 255 Runway 9 departures as required to offset additional arrivals in this configuration.

The RNAV (GPS) RWY 4L IAP specifies minimum altitude restrictions at coded waypoints. These altitude restrictions were implemented on the representative backbones as AEDT "at-or-above" control codes which instruct AEDT to model standard profile arrivals as long as the control code restrictions are met. All other backbones in the Proposed Action Alternative were modeled using standard profiles.

# B.4 Sensitivity Analysis

While the estimate of the number of operations that will use the RNAV (GPS) RWY 4L IAP is based on actual weather conditions observed during the baseline timeframe, it is recognized that the number of hours where the Airport experiences IMC while in the Northeast configuration could exceed the estimate, primarily due to the variability of winter weather in the Boston area. Therefore, the FAA chose to carry out a sensitivity analysis to determine if a reasonable number of additional operations using the RNAV (GPS) RWY 4L IAP could potentially result in significant impacts.

This analysis was carried out by adding arrival operations to Runway 4L to the representative backbones for the RNAV (GPS) RWY 4L IAP. Each transition was weighted proportionally to its weighting in the Proposed Action, with the only change being the number of operations placed on each backbone. All other flights operate as they do in the Proposed Action. **Table B.6** shows the number of operations modeled for each representative backbone comprising the RNAV (GPS) RWY 4L IAP in the Proposed Action and the Sensitivity Analysis.

**TABLE B.6**
**NUMBER OF MODELED OPERATIONS FOR EACH TRANSITION ON RNAV (GPS) RWY 4L IAP**

| Transition | Proposed Alternative | Sensitivity Analysis |
|---|---|---|
| NUNZO | 179 | 7,132 |
| Left downwind | 108 | 4,280 |
| Cape-area | 54 | 2,140 |
| WOONS | 18 | 713 |
| **Total Runway 4L arrivals** | **14,265** | **14,265** |
| **Source: Prepared by RoVolus, 2020.** | | |

The results of the Sensitivity Analysis showed that shifting traffic that currently flies visual approaches to Runway 4L to the RNAV (GPS) RWY 4L IAP does not result in significant impacts when compared to the No Action Alternative. Note that the scenario used in the Sensitivity Analysis reflects a very high usage of the RNAV (GPS) RWY 4L IAP that is not anticipated to be reached in actual operations, even in the case of high advisory usage by flight crews flying visual approaches.

**Table B.7** shows the maximum noise exposure change at any population centroid in the GSA associated with the Proposed Action and the Sensitivity Analysis. As shown in the table, the additional concentration of flight tracks onto the RNAV (GPS) RWY 4L IAP

results in both larger DNL increases and decreases within the GSA. However, even with a very large allocation of flights using the RNAV (GPS) RWY 4L IAP, the maximum DNL increase seen at any population centroid is still less than the 3 dB increase required (at or above DNL 65 dB) to indicate a significant noise impact.

**TABLE B.7**
**NUMBER OF MODELED OPERATIONS FOR EACH TRANSITION ON RNAV (GPS) RWY 4L IAP**

| Scenario | Maximum DNL Increase (dB) | Maximum DNL Decrease (dB) |
|---|---|---|
| Proposed Action | +0.2 | -0.1 |
| Sensitivity Analysis | +2.2 | -2.8 |
| **Source: Prepared by RoVolus, 2020.** | | |

The results of this Sensitivity Analysis confirm that implementation of the RNAV (GPS) RWY 4L IAP is unlikely to result in any significant impacts without regards to the number of days the Airport is both in IMC and using the Northeast configuration.

# APPENDIX C

## Non-Aviation Anticipated Projects within the General Study Area Under Consideration for Cumulative Impacts

**TABLE C-1**
**NON-AVIATION ANTICIPATED PROJECTS WITHIN THE GSA**

| Project Name | Date of Plan | Address | Municipality | Brief Description |
|---|---|---|---|---|
| Destination 2040 | August 2019 | Boston Region | Boston Region Metropolitan Planning Organization | Long-Range transportation plan for the Boston Region |
| Route 138 Priority Corridor Study, Milton, Massachusetts | December 2018 | Milton, Massachusetts | Boston Region Metropolitan Planning Organization | Plan addressing improvements for the segment of the Route 138 Corridor in Milton, MA |
| Route 138 Priority Corridor Study, Canton, Massachusetts | February 2018 | Canton, Massachusetts | Boston Region Metropolitan Planning Organization | Plan addressing improvements for the segment of the Route 138 Corridor in Canton, MA |
| A Preferential Lane on I-93 North: A Conceptual Plan | April 2014 | Interstate Highway 93 North Corridor | Boston Region Metropolitan Planning Organization | Conceptual plan addressing the implementation of a preferential lane on I-93 North |
| Rest Locations for Long-Distance Truck Drivers in Massachusetts | October 2016 | Boston Metropolitan Region | Boston Region Metropolitan Planning Organization | Plan examining potential sites for rest locations along highways. |
| South Huntington Avenue Corridor Study | May 2013 | South Huntington Avenue | City of Boston | Study establishing a vision for development guidelines for the South Huntington Avenue Corridor |
| Stuart Street Planning Study | March 2016 | Stuart Street District | City of Boston | Study establishing the zoning regulations for the Stuart Street District |
| Charlestown Navy Yard Waterfront Activation Plan | May 2007 | Charlestown Navy Yard | City of Boston | An amendment to the Municipal Harbor Plan providing a conceptual framework for public destinations and waterfront activation. |
| East Boston Municipal Harbor Plan Amendment May 2008 | May 2008 | 6-26 New Street, Boston East and 125 Sumner Street | City of Boston | A comprehensive planning framework to guide the development of the East Boston's Inner Harbor waterfront. |
| Fort Point Downtown Municipal Harbor Plan | September 2003 | Fort Point | City of Boston | A Municipal Harbor Plan for the downtown side (western) of the Fort Point Channel |
| Raymond L. Flynn Marine Park Master Plan Update | December 2017 | Raymond L. Flynn Marine Park | City of Boston | The master plan for development of a waterfront industrial park. |

| Project Name | Date of Plan | Address | Municipality | Brief Description |
|---|---|---|---|---|
| South Boston Waterfront District Municipal Harbor Plan | June 2016 | South Boston Waterfront District | City of Boston | The master plan for development of an 108-acre area in South Boston |
| Passenger Water Transportation Plan for Boston Inner Harbor | January 2000 | Boston Harbor | City of Boston | A plan to improve and expand terminal facilities in the Inner Boston Harbor |
| East Boston Master Plan | April 2000 | East Boston Community | City of Boston | A guide for development in the East Boston Community's waterfront and various districts |
| Chinatown Master Plan, 2010 | December 2010 | Chinatown Neighborhood, Boston, MA | City of Boston | A guide for development in the Chinatown Community in Boston, MA. |
| PLAN South Boston | December 2016 | Dorchester Avenue Corridor from Andrew Square to Broadway Station | City of Boston | A plan for development of the Dorchester Avenue Corridor segment from I-93 to Broadway MBTA station.. |
| Dorchester Avenue Streetscape and Transportation Action Plan | December 2007 | Full length of the Dorchester Avenue Corridor from Lower Mills to the Broadway MBTA Station | City of Boston | A comprehensive planning document for the Dorchester Avenue Corridor. |
| PLAN JP/ROX | February 2017 | Jamaica Plain and Roxbury Neighborhoods | City of Boston | A plan for development for the JP/ROX study area |
| Dudley Square Vision Initiative Transportation Action Plan | December 2009 | Dudley Square | City of Boston | A Transportation Action Plan for the Dudley Square Vision initiative |
| Roxbury Strategic Master Plan | January 2004 | The Roxbury Neighborhood | City of Boston | A plan guiding development of the Roxbury neighborhood |
| Columbia Point Master Plan | June 2013 | Columbia Point Peninsula | City of Boston | A master plan for development of a new sustainable community at Columbia Point |
| Forest Hills Transportation Action Plan | November 2008 | Forest Hills Neighborhood | City of Boston | A plan to improve transportation in the Forest Hills neighborhood |
| Forest Hills Use & Design Guidelines | September 2008 | Forest Hills Neighborhood | City of Boston | Design guidelines for the Forest Hills Improvement Initiative |
| Towards a Sustainable Future | February 1993 | Cambridge, MA | City of Cambridge | A comprehensive plan for development for Cambridge, MA |

| Project Name | Date of Plan | Address | Municipality | Brief Description |
|---|---|---|---|---|
| Cambridge Riverfront Plan | March 2011 | Cambridge, MA Charles River waterfront | City of Cambridge | A plan to enhance riverfront activities and access |
| Hotel Market and Economic Development Study | June 2018 | Hotels throughout the City of Chelsea, MA | City of Chelsea | Analysis and recommendations to enhance hotel facilities and businesses in Chelsea, MA |
| Chelsea Garden Cemetery Master Plan | June 2018 | 500 Broadway, Chelsea, MA 02150 | City of Chelsea | A plan to enable the Chelsea Garden Cemetery to be open to the public during daylight conditions. |
| Open Space & Recreational Plan Update 2017-2024 | June 2017 | Chelsea, MA | City of Chelsea | A plan to enhance parks and open space in the City of Chelsea |
| Re-Imagining Broadway Final Report | June 2018 | Downtown Chelsea, MA | City of Chelsea | A plan for development in Downtown Chelsea |
| Beacham/Williams Street Corridor Study | June 2018 | Beacham/Williams Street Corridor, Chelsea, MA | City of Chelsea | A plan to enhance the Beacham/ William Street Corridor |
| City of Chelsea Housing Analysis and Strategic Plan | November 2017 | Chelsea, MA | City of Chelsea | A strategic plan to assess opportunities to meet community housing needs |
| CSX Right of Way Multi-Use Path Feasibility/Conceptual Design Study | June 2011 | Former CSX Grand Junction Secondary Track Right-of-Way | City of Chelsea | A plan to develop a multi-use recreational path |
| Gerrish Avenue/Bellingham Street Neighborhood Action Plan | October 2007 | Gerrish/Bellingham Neighborhood, Chelsea, MA | City of Chelsea | A plan to revitalize the Gerrish/Bellingham Neighborhood |
| North Bellingham Hill Revitalization Plan | October 2009 | The northern side Bellingham Hill, Chelsea, MA | City of Chelsea | A plan to revitalize the Bellingham Hill Neighborhood |
| Designing Coastal Community Infrastructure for Climate Change | January 2017 | Probable flood areas within Chelsea, MA | City of Chelsea | A climate change resiliency plan for vulnerable areas within Chelsea, MA |
| Final Report of the Vision of Chelsea Waterfront | October 2016 | The area in Chelsea, MA adjacent to Chelsea Creek | City of Chelsea | A plan to enhance the Chelsea Creek waterfront |
| Quincy Housing Production Plan | April 2016 | Quincy, MA | City of Quincy | A plan to achieve the housing production goals for the City of Quincy |
| Consolidated Plan for Community Development, Housing, Homelessness and Special Needs | July 2015 | Quincy, MA | City of Quincy | A consolidated plan for addressing community development, housing, homelessness, and special needs |

| Project Name | Date of Plan | Address | Municipality | Brief Description |
|---|---|---|---|---|
| Program Year Action Plan for Community Development, Housing, Homelessness and Special Needs | June 2018 | Quincy, MA | City of Quincy | A plan to achieve the community development, housing, homelessness, and special needs program goals and objectives for 2019. |
| Commuter Rail Positive Train Control (PTC) | Ongoing | Boston Region | Massachusetts Bay Transportation Authority | An effort to implement PTC by the end of 2020 |
| Green Line Extension (GLX) | November 2017 | Somerville, MA Medford, MA | Massachusetts Bay Transportation Authority | Light rail transit line extensions |
| I-495/I-90 Interchange Improvements Project | 2022-2026/2027 | Interchange of the interstate highways I-495 & I-90 | Massachusetts Bay Transportation Authority | Interstate highway interchange improvements |
| Allston Multimodal Project | Ongoing | Allston Community | Massachusetts Bay Transportation Authority | A project to straighten the Massachusetts Turnpike and implement improvements to multimodal transportation connections |
| South Coast Rail | June 2009 | Massachusetts South Coast | Massachusetts Bay Transportation Authority | Restoration of commuter rail service between Boston and southeastern Massachusetts |
| South Station Expansion | October 2017 | 700 Atlantic Ave, Boston, MA 02110 | Massachusetts Bay Transportation Authority | Expansion of South Station Rail Terminal capacity |
| Cabot Yard and Maintenance Facility | August 2018 | 275 Dorchester Ave, Boston, MA 02127 | Massachusetts Bay Transportation Authority | Replacement of the Cabot Yard rail maintenance facility |
| Wellington Yard Rebuild and Maintenance Facility | July 2018 | Revere Beach Pkwy, Medford, MA 02155 | Massachusetts Bay Transportation Authority | Expansion of Wellington Yard and new maintenance facility |
| Quincy- Weymouth-Bridge Replacement | October 2012 | State Route 3A (Washington Street) over the Fore River | MassDOT | Bridge replacement |
| Quincy-Intersection & Signal Improvements at Hancock Street & East/West Squantum Streets | July 2014 | Intersection of Hancock Street with East and West Squantum Streets | MassDOT | Widening and improvements to the intersection of Hancock Street with East and West Squantum Streets |
| Quincy- Superstructure Replacement | November 2018 | Robertson Street over I-93/US 1/SR 3 | MassDOT | Bridge superstructure replacement |

| Project Name | Date of Plan | Address | Municipality | Brief Description |
|---|---|---|---|---|
| Quincy-Intersection Improvements at Sea Street & Quincy Shore Drive | May 2019 | Intersection of Quincy Shore Drive and Sea Street | MassDOT | Intersection improvements |
| Quincy-Bridge Replacement | June 2006 | West Squantum Street and ramps over Newport Avenue and MBTA RR | MassDOT | Bridge replacement |
| Quincy-Reconstruction of Sea Street | October 2016 | Sea Street in Quincy, MA | MassDOT | Enhancements to improve safety, reduce congestion, upgrade traffic signals and roadway conditions for all modes |
| Quincy-Adams Green Transportation Improvements | December 2013 | Quincy, MA | MassDOT | Enhancements to roadways and creation of a new public space |
| Milton-Improvements at Glover Elementary School | March 2016 | Vicinity of Canton Avenue, Brooks Road and Voses Lane in Milton, MA | MassDOT | Sidewalk construction and landscape improvements |
| Milton- Deck Reconstruction over SE Expressway | November 2012 | East Milton Square, Milton, MA | MassDOT | Redesign of the current deck built over the SE Xpressway in Milton including parking and landscape improvements |
| Milton-MassDOT Central Maintenance Facility (CMF) & Highway Operations Center (HOC) Relocation & Construction | December 2015 | Granite Avenue, Milton, MA | MassDOT | Relocation and construction of the MassDOT Central Maintenance Facility (CMF) and the Highway Operations Center (HOC) |
| Milton- Reconstruction of Granite Avenue | December 2015 | Neponset River to Squantum Street, Milton, MA | MassDOT | Reconstruction of Granite Avenue to support the Central Maintenance Facility and Highway Operations Center relocation |
| Boston-UPS System Replacements in Ted Williams Tunnel, Facilities & HOC | April 2018 | Ted Williams Tunnel, Boston, MA | MassDOT | Uninterruptible Power Supply (UPS) System replacements and related work |
| Boston-Improvements along Gainsborough and St. Botolph Streets | December 2015 | Gainsborough and St. Botolph Streets, Boston, MA | MassDOT | Improvements for pedestrian and bicycle activity as part of the construction of new buildings for the New England Conservancy |
| Boston-Victory Road Depot Improvements | May 2019 | Freeport Street and Victory Road, Boston, MA | MassDOT | Construction of a steel maintenance building and 2 timber salt sheds |

| Project Name | Date of Plan | Address | Municipality | Brief Description |
|---|---|---|---|---|
| Boston-Reconstruction of Melnea Cass Boulevard | August 2019 | Melnea Cass Boulevard, Boston, MA | MassDOT | Reconstruction of Melnea Cass Boulevard including improved pedestrian and bicycle facilities, traffic signal operation enhancements, landscaping as well ITS measures |
| Boston-Reconstruction of Rutherford Avenue, from City Square to Sullivan Square | August 2010 | Rutherford Avenue from the N. Washington Street bridge to Sullivan Square, Boston, MA | MassDOT | Reconstruction of Rutherford Avenue to narrow the roadway and remove bridges to create at-grade crossings |
| Boston- Improvements on Boylston Street | May 2011 | Boylston Street, from Intersection of Brookline Avenue and Park Drive to Ipswich Street, Boston, MA | MassDOT | Roadway improvements |
| Chelsea/Route 1 Viaduct Rehabilitation Project | Ongoing | US Route 1 through Chelsea from the County Road Overpass to the Tobin Bridge, Chelsea, MA | MassDOT | Viaduct rehabilitation |
| Tobin Bridge Repair | Ongoing | Maurice J. Tobin Memorial Bridge, Chelsea, MA | MassDOT | Bridge repair |
| Route 203 Roadway Improvements West Selden Street to Gallivan Boulevard | Ongoing | Route 203 between West Selden Street and Gallivan Boulevard, Boston, MA | MassDOT | Roadway improvements including bicycle and pedestrian upgrades |
| Randolph Ave. (Rt. 28)/Chickatawbut Intersection Improvement Project | Ongoing | Randolph Ave. (Rt. 28)/Chickatawbut Intersection, Milton, MA | MassDOT | Installation of an intersection roundabout |
| Route 138 Roadway Improvements Project - Canton to Milton | February 2018 | Route 138 Roadway, Canton, MA | MassDOT | Roadway improvements |
| Casey Arborway Project | Ongoing | Boston, MA | MassDOT | Bridge repair |
| Fore River Bridge Replacement Project | January 2011 | Route 3A over the Fore River between Quincy and Weymouth, MA | MassDOT | Bridge replacement |
| McGrath Boulevard Development Project | December 2013 | Route 28 from Mystic Avenue/Interstate 93 to the Cambridge corporate limit | MassDOT | Bridge repair/replacement, removal of the McCarthy Viaduct, corridor de-elevation |
| North Washington Street Bridge Replacement | Ongoing | North Washington Street Bridge, Boston, MA | MassDOT | Bridge replacement |
| Chelsea Street Bridge Project | Ongoing | Chelsea Street Bridge, Boston, MA | MassDOT | Advanced Notification Program implementation |
| East-West Passenger Rail Study | Ongoing | Boston Region | MassDOT | Implementation of passenger rail service |

| Project Name | Date of Plan | Address | Municipality | Brief Description |
|---|---|---|---|---|
| | | | | from Boston to Springfield and Pittsfield |
| North South Rail Link Feasibility Reassessment Study | January 2019 | Boston Region | MassDOT | Assessment of connectivity along commuter rail service lines |
| Red Blue Connector | October 2018 | Boston Region | MassDOT | Extension of the MBTA Blue Line to connect to the Red Line |
| Lower Mystic Regional Working Group - 2019 | Spring 2019 | Sullivan Square, Charlestown, MA | MassDOT | Recommendations for transportation improvements in the Sullivan Square area |
| Kendall Square Mobility - 2017 | August 2017 | Kendall Square, Cambridge, MA | MassDOT | Recommendations for transportation improvements in the Kendall Square area |
| Everett Transit Action Plan – 2016 | November 2016 | Everett, MA | MassDOT | Recommendations to improve transit options in Everett, MA |
| Northern New England Intercity Rail Initiative – 2016 | May 2016 | New England Region | MassDOT | Study to determine feasibility of improvements to the Inland and Boston-to-Montreal passenger rail routes |
| I-90 Boston Ramps Study – 2015 | December 2015 | Massachusetts Turnpike, Boston Region | MassDOT | Alternatives to add on- and off-ramps to the Massachusetts Turnpike in the Back Bay neighborhood |
| South Boston Waterfront Sustainable Transportation Plan – 2015 | January 2015 | Boston, MA | MassDOT | Transportation improvement plan |
| The Longfellow Bridge Rehabilitation Project - 2018 | 2018 (completed) | Boston, MA | MassDOT | Bridge rehabilitation |
| Brookline Comprehensive Plan | January 2005 | Brookline, MA | Town of Brookline | A comprehensive plan for development for Brookline, MA |
| Brookline Housing Production Plan | July 2016 | Brookline, MA | Town of Brookline | A plan to achieve the housing production goals for the town of Brookline |
| Milton Master Plan Implementation | June 2015 | Milton, MA | Town of Milton | A comprehensive plan for development for Milton, MA |
| Town of Milton Housing Production Plan | September 2014 | Milton, MA | Town of Milton | A plan to achieve the housing production goals for the Town of Milton |
| East Milton Square Parking and Access Study | June 2011 | East Milton Square, Milton, MA | Town of Milton | A parking and access study for East Milton Square |

| Project Name | Date of Plan | Address | Municipality | Brief Description |
|---|---|---|---|---|
| Winthrop Open Space Plan | January 2005 | Winthrop, MA | Town of Winthrop | A plan to preserve and enhance open space in Winthrop, MA |
| Winthrop Harbor Assessment and Plan | April 2005 | Winthrop Harbor, Winthrop, MA | Town of Winthrop | A plan to enhance the Winthrop Harbor waterfront |
| Winthrop Community Development Plan | May 2004 | Winthrop, MA | Town of Winthrop | A comprehensive plan for development for Winthrop, MA |

Source: Boston Region Metropolitan Planning Organization, February 2020; City of Boston, February 2020; City of Cambridge, February 2020; City of Chelsea, February 2020; City of Quincy, February 2020; Massachusetts Bay Transportation Authority, February 2020; Massachusetts Department of Transportation (MassDOT), February 2020; Town of Brookline, February 2020; Town of Milton, February 2020; Town of Winthrop, February 2020.

# APPENDIX D

# State-Listed Threatened, Endangered, and Special Concern Species

**TABLE D-1**
**STATE-LISTED THREATENED, ENDANGERED, AND SPECIAL CONCERN SPECIES**

| Group | Species | Scientific Name | Status |
|---|---|---|---|
| Fish | Shortnose Sturgeon | Acipenser brevirostrum | Endangered |
| Fish | Atlantic Sturgeon | Acipenser oxyrinchus | Endangered |
| Fish | Longnose Sucker | Catostomus catostomus | Special Concern |
| Fish | Northern Redbelly Dace | Chrosomus eos | Endangered |
| Fish | Lake Chub | Couesius plumbeus | Endangered |
| Fish | Threespine Stickleback | Gasterosteus aculeatus | Threatened |
| Fish | Eastern Silvery Minnow | Hybognathus regius | Special Concern |
| Fish | American Brook Lamprey | Lethenteron appendix | Threatened |
| Fish | Burbot | Lota lota | Special Concern |
| Fish | Bridle Shiner | Notropis bifrenatus | Special Concern |
| Amphibians | Jefferson Salamander (complex) | *Ambystoma jeffersonianum* | Special Concern |
| Amphibians | Blue-spotted Salamander | *Ambystoma laterale* | Threatened |
| Amphibians | Marbled Salamander | *Ambystoma opacum* | Threatened |
| Amphibians | Eastern Spadefoot | *Scaphiopus holbrookii* | Threatened |
| Reptiles | Copperhead | Agkistrodon contortrix | Endangered |
| Reptiles | Loggerhead Sea Turtle | Caretta caretta | Threatened |
| Reptiles | Eastern Wormsnake | Carphophis amoenus | Threatened |
| Reptiles | Green Sea Turtle | Chelonia mydas | Threatened |
| Reptiles | Timber Rattlesnake | Crotalus horridus | Endangered |
| Reptiles | Leatherback Sea Turtle | Dermochelys coriacea | Endangered |
| Reptiles | Blanding's Turtle | Emydoidea blandingii | Threatened |
| Reptiles | Atlantic Hawksbill Sea Turtle | Eretmochelys imbricata | Endangered |
| Reptiles | Wood Turtle | Glyptemys insculpta | Special Concern |
| Reptiles | Bog Turtle | Glyptemys muhlenbergii | Endangered |
| Reptiles | Eastern Hog-nosed Snake | Heterodon platirhinos | Special Concern |
| Reptiles | Kemp's Ridley Sea Turtle | Lepidochelys kempii | Endangered |
| Reptiles | Northern Diamond-backed Terrapin | Malaclemys terrapin | Threatened |
| Reptiles | Eastern Ratsnake | Pantherophis alleghaniensis | Endangered |
| Reptiles | Northern Red-bellied Cooter | Pseudemys rubriventris | Endangered |
| Reptiles | Eastern Box Turtle | Terrapene carolina | Special Concern |
| Birds | Grasshopper Sparrow | Ammodramus savannarum | Threatened |
| Birds | Saltmarsh Sparrow | Ammospiza caudacuta | Special Concern |
| Birds | Eastern Whip-poor-will | Antrostomus vociferus | Special Concern |
| Birds | Short-eared Owl | Asio flammeus | Endangered |
| Birds | Long-eared Owl | Asio otus | Special Concern |

**TABLE D-1**
**STATE-LISTED THREATENED, ENDANGERED, AND SPECIAL CONCERN SPECIES**

| Group | Species | Scientific Name | Status |
|---|---|---|---|
| Birds | Upland Sandpiper | Bartramia longicauda | Endangered |
| Birds | American Bittern | Botaurus lentiginosus | Endangered |
| Birds | Red Knot | Calidris canutus | Threatened |
| Birds | Piping Plover | Charadrius melodus | Threatened |
| Birds | Northern Harrier | Circus hudsonius | Threatened |
| Birds | Sedge Wren | Cistothorus platensis | Endangered |
| Birds | Peregrine Falcon | Falco peregrinus | Special Concern |
| Birds | Common Gallinule | Gallinula galeata | Special Concern |
| Birds | Common Loon | Gavia immer | Special Concern |
| Birds | Mourning Warbler | Geothlypis philadelphia | Special Concern |
| Birds | Bald Eagle | Haliaeetus leucocephalus | Special Concern |
| Birds | Least Bittern | Ixobrychus exilis | Endangered |
| Birds | Leach's Storm-petrel | Oceanodroma leucorhoa | Endangered |
| Birds | Pied-billed Grebe | Podilymbus podiceps | Endangered |
| Birds | Vesper Sparrow | Pooecetes gramineus | Threatened |
| Birds | King Rail | Rallus elegans | Threatened |
| Birds | Northern Parula | Setophaga americana | Threatened |
| Birds | Blackpoll Warbler | Setophaga striata | Special Concern |
| Birds | Roseate Tern | Sterna dougallii | Endangered |
| Birds | Common Tern | Sterna hirundo | Special Concern |
| Birds | Arctic Tern | Sterna paradisaea | Special Concern |
| Birds | Least Tern | Sternula antillarum | Special Concern |
| Birds | Eastern Meadowlark | Sturnella magna | Special Concern |
| Birds | Barn Owl | Tyto alba | Special Concern |
| Birds | Golden-winged Warbler | Vermivora chrysoptera | Endangered |
| Mammals | Sei Whale | Balaenoptera borealis | Endangered |
| Mammals | Blue Whale | Balaenoptera musculus | Endangered |
| Mammals | Fin Whale | Balaenoptera physalus | Endangered |
| Mammals | North Atlantic Right Whale | Eubalaena glacialis | Endangered |
| Mammals | Humpback Whale | Megaptera novaeangliae | Endangered |
| Mammals | Eastern Small-footed Bat | Myotis leibii | Endangered |
| Mammals | Little Brown Bat | Myotis lucifugus | Endangered |
| Mammals | Northern Long-eared Bat | Myotis septentrionalis | Endangered |
| Mammals | Indiana Bat | Myotis sodalis | Endangered |
| Mammals | Tricolored Bat | Perimyotis subflavus | Endangered |
| Mammals | Sperm Whale | Physeter macrocephalus | Endangered |
| Mammals | Rock Shrew | Sorex dispar | Special Concern |
| Mammals | Water Shrew | Sorex palustris | Special Concern |

**TABLE D-1**
**STATE-LISTED THREATENED, ENDANGERED, AND SPECIAL CONCERN SPECIES**

| Group | Species | Scientific Name | Status |
|---|---|---|---|
| Mammals | Southern Bog Lemming | Synaptomys cooperi | Special Concern |
| Sponges | Smooth Branched Sponge | Spongilla aspinosa | Special Concern |
| Flatworms | Sunderland Spring Planarian | Seidlia remota | Special Concern |
| Segmented Worms | New England Medicinal Leech | Macrobdella sestertia | Special Concern |
| Snails | New England Siltsnail | Floridobia winkleyi | Snails |
| Snails | Henscomb Hydrobe | Littoridinops tenuipes | Snails |
| Snails | Boreal Marstonia | Marstonia lustrica | Snails |
| Snails | Slender Walker | Pomatiopsis lapidaria | Snails |
| Snails | Mossy Valvata | Valvata sincera | Snails |
| Mussels | Dwarf Wedgemussel | Alasmidonta heterodon | Endangered |
| Mussels | Brook Floater | Alasmidonta varicosa | Endangered |
| Mussels | Yellow Lampmussel | Lampsilis cariosa | Endangered |
| Mussels | Tidewater Mucket | Leptodea ochracea | Special Concern |
| Mussels | Eastern Pondmussel | Ligumia nasuta | Special Concern |
| Mussels | Creeper | Strophitus undulatus | Special Concern |
| Crustaceans | Intricate Fairy Shrimp | Eubranchipus intricatus | Special Concern |
| Crustaceans | Agassiz's Clam Shrimp | Eulimnadia agassizii | Endangered |
| Crustaceans | Northern Spring Amphipod | Gammarus pseudolimnaeus | Special Concern |
| Crustaceans | American Clam Shrimp | Limnadia lenticularis | Special Concern |
| Crustaceans | Taconic Cave Amphipod | Stygobromus borealis | Endangered |
| Crustaceans | Piedmont Groundwater Amphipod | Stygobromus tenuis | Special Concern |
| Crustaceans | Coastal Swamp Amphipod | Synurella chamberlaini | Special Concern |
| Dragonflies | Midland Clubtail | Gomphurus fraternus | Endangered |
| Dragonflies | Skillet Clubtail | Gomphurus ventricosus | Threatened |
| Dragonflies | Spine-Crowned Clubtail | Hylogomphus abbreviatus | Special Concern |
| Dragonflies | Brook Snaketail | Ophiogomphus aspersus | Special Concern |
| Dragonflies | Riffle Snaketail | Ophiogomphus carolus | Threatened |
| Dragonflies | Harpoon Clubtail | Phanogomphus descriptus | Endangered |
| Dragonflies | Rapids Clubtail | Phanogomphus quadricolor | Endangered |
| Dragonflies | Ski-tipped Emerald Dragonfly | Somatochlora elongata | Special Concern |
| Dragonflies | Forcipate Emerald | Somatochlora forcipata | Endangered |
| Dragonflies | Coppery Emerald | Somatochlora georgiana | Endangered |
| Dragonflies | Incurvate Emerald | Somatochlora incurvata | Endangered |
| Dragonflies | Kennedy's Emerald | Somatochlora kennedyi | Endangered |

**TABLE D-1**
**STATE-LISTED THREATENED, ENDANGERED, AND SPECIAL CONCERN SPECIES**

| Group | Species | Scientific Name | Status |
|---|---|---|---|
| Dragonflies | Mocha Emerald | Somatochlora linearis | Special Concern |
| Dragonflies | Riverine Clubtail | Stylurus amnicola | Endangered |
| Dragonflies | Ebony Boghaunter | Williamsonia fletcheri | Endangered |
| Dragonflies | Ringed Boghaunter | Williamsonia lintneri | Threatened |
| Damselflies | Tule Bluet | Enallagma carunculatum | Special Concern |
| Damselflies | Attenuated Bluet | Enallagma daeckii | Threatened |
| Damselflies | Scarlet Bluet | Enallagma pictum | Threatened |
| Damselflies | Pine Barrens Bluet | Enallagma recurvatum | Threatened |
| Beetles | Northeastern Beach Tiger Beetle | Cicindela dorsalis | Endangered |
| Beetles | Twelve-spotted Tiger Beetle | Cicindela duodecimguttata | Special Concern |
| Beetles | Claybank Tiger Beetle | Cicindela limbalis | Threatened |
| Beetles | Cobblestone Tiger Beetle | Cicindela marginipennis | Endangered |
| Beetles | Barrens Tiger Beetle | Cicindela patruela | Endangered |
| Beetles | Puritan Tiger Beetle | Cicindela puritana | Endangered |
| Beetles | Purple Tiger Beetle | Cicindela purpurea | Special Concern |
| Beetles | Hentz's Red-bellied Tiger Beetle | Cicindela rufiventris hentzii | Threatened |
| Beetles | American Burying Beetle | Nicrophorus americanus | Endangered |
| Butterflies and Moths | Coastal Heathland Cutworm | Abagrotis benjamini | Special Concern |
| Butterflies and Moths | Barrens Dagger Moth | Acronicta albarufa | Threatened |
| Butterflies and Moths | Drunk Apamea Moth | Apamea inebriata | Special Concern |
| Butterflies and Moths | Phyllira Tiger Moth | Apantesis phyllira | Endangered |
| Butterflies and Moths | New Jersey Tea Inchworm | Apodrepanulatrix liberaria | Endangered |
| Butterflies and Moths | Hessel's Hairstreak | Callophrys hesseli | Special Concern |
| Butterflies and Moths | Frosted Elfin | Callophrys irus | Special Concern |
| Butterflies and Moths | Bog Elfin | Callophrys lanoraieensis | Threatened |
| Butterflies and Moths | Herodias Underwing Moth | Catocala herodias | Special Concern |
| Butterflies and Moths | Precious Underwing Moth | Catocala pretiosa | Endangered |
| Butterflies and Moths | Waxed Sallow Moth | Chaetaglaea cerata | Special Concern |
| Butterflies and Moths | Melsheimer's Sack-bearer | Cicinnus melsheimeri | Threatened |
| Butterflies and Moths | Chain Dot Geometer | Cingilia catenaria | Special Concern |
| Butterflies and Moths | Collared Cycnia | Cycnia collaris | Threatened |
| Butterflies and Moths | The Pink-streak | Dargida rubripennis | Threatened |
| Butterflies and Moths | Imperial Moth | Eacles imperialis | Threatened |
| Butterflies and Moths | Early Hairstreak | Erora laeta | Threatened |
| Butterflies and Moths | Persius Duskywing | Erynnis persius | Endangered |

**TABLE D-1**
**STATE-LISTED THREATENED, ENDANGERED, AND SPECIAL CONCERN SPECIES**

| Group | Species | Scientific Name | Status |
|---|---|---|---|
| Butterflies and Moths | Scrub Euchlaena | Euchlaena madusaria | Special Concern |
| Butterflies and Moths | Dion Skipper | Euphyes dion | Threatened |
| Butterflies and Moths | Slender Clearwing Sphinx Moth | Hemaris gracilis | Special Concern |
| Butterflies and Moths | Buck Moth | Hemileuca maia | Special Concern |
| Butterflies and Moths | Sandplain Heterocampa | Heterocampa varia | Threatened |
| Butterflies and Moths | Buchholz's Gray | Hypomecis buchholzaria | Endangered |
| Butterflies and Moths | Pale Green Pinion Moth | Lithophane viridipallens | Special Concern |
| Butterflies and Moths | Twilight Moth | Lycia rachelae | Endangered |
| Butterflies and Moths | Woolly Gray | Lycia ypsilon | Threatened |
| Butterflies and Moths | Barrens Metarranthis | Metarranthis apiciaria | Endangered |
| Butterflies and Moths | Heath Metarranthis | Metarranthis pilosaria | Special Concern |
| Butterflies and Moths | Northern Brocade Moth | Neoligia semicana | Special Concern |
| Butterflies and Moths | Pitcher-plant Borer | Papaipema appassionata | Threatened |
| Butterflies and Moths | Ostrich Fern Borer | Papaipema sp. 2 | Special Concern |
| Butterflies and Moths | Chain Fern Borer | Papaipema stenocelis | Threatened |
| Butterflies and Moths | Water-willow Stem Borer | Papaipema sulphurata | Threatened |
| Butterflies and Moths | Cordgrass Borer | Photedes inops | Special Concern |
| Butterflies and Moths | Mustard White | Pieris oleracea | Threatened |
| Butterflies and Moths | Pink Sallow Moth | Psectraglaea carnosa | Special Concern |
| Butterflies and Moths | Southern Ptichodis | Ptichodis bistrigata | Threatened |
| Butterflies and Moths | Orange Sallow Moth | Pyrrhia aurantiago | Special Concern |
| Butterflies and Moths | Pine Barrens Speranza | Speranza exonerata | Special Concern |
| Butterflies and Moths | Faded Gray Geometer | Stenoporpia polygrammaria | Threatened |
| Butterflies and Moths | Dune Sympistis | Sympistis riparia | Special Concern |
| Butterflies and Moths | Pine Barrens Zale | Zale lunifera | Special Concern |
| Butterflies and Moths | Pine Barrens Zanclognatha | Zanclognatha martha | Special Concern |
| Bees | Walsh's Anthophora | Anthophora walshii | Endangered |
| Bees | American Bumble Bee | Bombus pensylvanicus | Endangered |
| Bees | Yellow-banded Bumble Bee | Bombus terricola | Threatened |
| Plants | Black Cohosh | Actaea racemosa | Endangered |
| Plants | Climbing Fumitory | Adlumia fungosa | Special Concern |
| Plants | Sandplain Gerardia | Agalinis acuta | Endangered |
| Plants | Purple Giant Hyssop | Agastache scrophulariifolia | Endangered |
| Plants | Lesser Snakeroot | Ageratina aromatica | Endangered |
| Plants | Small-flowered Agrimony | Agrimonia parviflora | Endangered |
| Plants | Downy Agrimony | Agrimonia pubescens | Threatened |

**TABLE D-1**
**STATE-LISTED THREATENED, ENDANGERED, AND SPECIAL CONCERN SPECIES**

| Group | Species | Scientific Name | Status |
|---|---|---|---|
| Plants | Mountain Alder | Alnus viridis ssp. crispa | Special Concern |
| Plants | Bartram's Shadbush | Amelanchier bartramiana | Threatened |
| Plants | Round-leaved Shadbush | Amelanchier sanguinea | Special Concern |
| Plants | Annual Peanutgrass | Amphicarpum amphicarpon | Endangered |
| Plants | Putty-root | Aplectrum hyemale | Endangered |
| Plants | Lyre-leaved Rock-cress | Arabidopsis lyrata | Endangered |
| Plants | Eastern Dwarf Mistletoe | Arceuthobium pusillum | Special Concern |
| Plants | Arethusa | Arethusa bulbosa | Threatened |
| Plants | Green Dragon | Arisaema dracontium | Threatened |
| Plants | Purple Needlegrass | Aristida purpurascens | Threatened |
| Plants | Seabeach Needlegrass | Aristida tuberculosa | Threatened |
| Plants | Purple Milkweed | Asclepias purpurascens | Endangered |
| Plants | Whorled Milkweed | Asclepias verticillata | Threatened |
| Plants | Mountain Spleenwort | Asplenium montanum | Endangered |
| Plants | Wall-rue Spleenwort | Asplenium ruta-muraria | Threatened |
| Plants | Swamp Birch | Betula pumila | Endangered |
| Plants | Eaton's Beggar-ticks | Bidens eatonii | Endangered |
| Plants | Estuary Beggar-ticks | Bidens hyperborea | Endangered |
| Plants | Downy Wood-mint | Blephilia ciliata | Endangered |
| Plants | Hairy Wood-mint | Blephilia hirsuta | Endangered |
| Plants | Smooth Rock-cress | Boechera laevigata | Special Concern |
| Plants | Green Rock-cress | Boechera missouriensis | Threatened |
| Plants | Pickering's Reed Grass | Calamagrostis pickeringii | Endangered |
| Plants | New England Northern Reed Grass | Calamagrostis stricta ssp. inexpansa | Endangered |
| Plants | Upright Bindweed | Calystegia spithamaea | Endangered |
| Plants | Fen Cuckoo-flower | Cardamine dentata | Threatened |
| Plants | Purple Cress | Cardamine douglassii | Endangered |
| Plants | Long's Bittercress | Cardamine longii | Endangered |
| Plants | Foxtail Sedge | Carex alopecoidea | Threatened |
| Plants | Back's Sedge | Carex backii | Endangered |
| Plants | Bailey's Sedge | Carex baileyi | Threatened |
| Plants | Bush's Sedge | Carex bushii | Endangered |
| Plants | Chestnut-colored Sedge | Carex castanea | Endangered |
| Plants | Creeping Sedge | Carex chordorrhiza | Endangered |
| Plants | Davis' Sedge | Carex davisii | Endangered |
| Plants | Handsome Sedge | Carex formosa | Threatened |

**TABLE D-1**
**STATE-LISTED THREATENED, ENDANGERED, AND SPECIAL CONCERN SPECIES**

| Group | Species | Scientific Name | Status |
|---|---|---|---|
| Plants | Glaucescent Sedge | Carex glaucodea | Endangered |
| Plants | Slender Woodland Sedge | Carex gracilescens | Endangered |
| Plants | Gray's Sedge | Carex grayi | Threatened |
| Plants | Hitchcock's Sedge | Carex hitchcockiana | Special Concern |
| Plants | Shore Sedge | Carex lenticularis | Threatened |
| Plants | Livid Sedge | Carex livida | Endangered |
| Plants | False Hop Sedge | Carex lupuliformis | Endangered |
| Plants | Midland Sedge | Carex mesochorea | Endangered |
| Plants | Michaux's Sedge | Carex michauxiana | Endangered |
| Plants | Mitchell's Sedge | Carex mitchelliana | Threatened |
| Plants | Rich Woods Sedge | Carex oligocarpa | Threatened |
| Plants | Few-seeded Sedge | Carex oligosperma | Endangered |
| Plants | Few-flowered Sedge | Carex pauciflora | Endangered |
| Plants | Variable Sedge | Carex polymorpha | Endangered |
| Plants | Schweinitz's Sedge | Carex schweinitzii | Endangered |
| Plants | Squarrose Sedge | Carex squarrosa | Threatened |
| Plants | Dioecious Sedge | Carex sterilis | Threatened |
| Plants | Walter's Sedge | Carex striata | Endangered |
| Plants | Fen Sedge | Carex tetanica | Special Concern |
| Plants | Hairy-fruited Sedge | Carex trichocarpa | Special Concern |
| Plants | Tuckerman's Sedge | Carex tuckermanii | Endangered |
| Plants | Cat-Tail Sedge | Carex typhina | Threatened |
| Plants | American Bittersweet | Celastrus scandens | Threatened |
| Plants | Nodding Chickweed | Cerastium nutans | Endangered |
| Plants | Devil's-bit | Chamaelirium luteum | Endangered |
| Plants | Fogg's Goosefoot | Chenopodium foggii | Endangered |
| Plants | Narrow-leaved Spring-beauty | Claytonia virginica | Endangered |
| Plants | Purple Clematis | Clematis occidentalis | Special Concern |
| Plants | Long-leaved Panic-grass | Coleataenia longifolia ssp. longifolia | Threatened |
| Plants | Hemlock-parsley | Conioselinum chinense | Special Concern |
| Plants | Autumn Coral-root | Corallorhiza odontorhiza | Special Concern |
| Plants | Shore Pygmy-weed | Crassula aquatica | Threatened |
| Plants | Bicknell's Hawthorn | Crataegus bicknellii | Endangered |
| Plants | Appalachian Bristle-fern | Crepidomanes intricatum | Endangered |
| Plants | Fragile Rock-brake | Cryptogramma stelleri | Endangered |
| Plants | Northern Wild Comfrey | Cynoglossum virginianum var. boreale | Endangered |

**TABLE D-1**
**STATE-LISTED THREATENED, ENDANGERED, AND SPECIAL CONCERN SPECIES**

| Group | Species | Scientific Name | Status |
|---|---|---|---|
| Plants | Engelmann's Flatsedge | Cyperus engelmannii | Threatened |
| Plants | Houghton's Flatsedge | Cyperus houghtonii | Endangered |
| Plants | Ram's Head Lady's-slipper | Cypripedium arietinum | Endangered |
| Plants | Yellow Lady's-slipper | Cypripedium parviflorum | Endangered |
| Plants | Showy Lady's-slipper | Cypripedium reginae | Endangered |
| Plants | Tussock Hairgrass | Deschampsia cespitosa ssp. glauca | Endangered |
| Plants | Large-bracted Tick-trefoil | Desmodium cuspidatum | Threatened |
| Plants | Mattamuskeet Rosette-grass | Dichanthelium mattamuskeetense | Endangered |
| Plants | Commons' Rosette-grass | Dichanthelium commonsianum | Special Concern |
| Plants | Rough Rosette-grass | Dichanthelium scabriusculum | Threatened |
| Plants | Wright's Rosette-grass | Dichanthelium wrightianum | Special Concern |
| Plants | Cornel-leaved Aster | Doellingeria infirma | Endangered |
| Plants | American Waterwort | Elatine americana | Endangered |
| Plants | Wright's Spike-sedge | Eleocharis diandra | Endangered |
| Plants | Matted Spike-sedge | Eleocharis intermedia | Threatened |
| Plants | Tiny-fruited Spike-sedge | Eleocharis microcarpa | Endangered |
| Plants | Ovate Spike-sedge | Eleocharis ovata | Endangered |
| Plants | Few-flowered Spike-sedge | Eleocharis quinqueflora | Endangered |
| Plants | Three-angled Spike-sedge | Eleocharis tricostata | Endangered |
| Plants | Hairy Wild Rye | Elymus villosus | Endangered |
| Plants | Dwarf Scouring Rush | Equisetum scirpoides | Special Concern |
| Plants | Frank's Lovegrass | Eragrostis frankii | Special Concern |
| Plants | Parker's Pipewort | Eriocaulon parkeri | Endangered |
| Plants | Slender Cottongrass | Eriophorum gracile | Threatened |
| Plants | New England Boneset | Eupatorium novae-angliae | Endangered |
| Plants | Northern Bedstraw | Galium boreale | Endangered |
| Plants | Labrador Bedstraw | Galium labradoricum | Threatened |
| Plants | Purple Cudweed | Gamochaeta purpurea | Endangered |
| Plants | Andrews' Bottle Gentian | Gentiana andrewsii | Endangered |
| Plants | Barren Strawberry | Geum fragarioides | Special Concern |
| Plants | Dwarf Rattlesnake-plantain | Goodyera repens | Endangered |
| Plants | Spurred Gentian | Halenia deflexa | Endangered |
| Plants | Long-leaved Bluet | Houstonia longifolia | Endangered |
| Plants | Appalachian Firmoss | Huperzia appressa | Endangered |
| Plants | Mountain Firmoss | Huperzia selago | Endangered |

**TABLE D-1**
**STATE-LISTED THREATENED, ENDANGERED, AND SPECIAL CONCERN SPECIES**

| Group | Species | Scientific Name | Status |
|---|---|---|---|
| Plants | Golden Seal | Hydrastis canadensis | Endangered |
| Plants | Saltpond Pennywort | Hydrocotyle verticillata | Threatened |
| Plants | Broad Waterleaf | Hydrophyllum canadense | Endangered |
| Plants | Creeping St. John's-wort | Hypericum adpressum | Threatened |
| Plants | Giant St. John's-wort | Hypericum ascyron | Endangered |
| Plants | St. Andrew's Cross | Hypericum stragulum | Endangered |
| Plants | Big-leaved Holly | Ilex montana | Endangered |
| Plants | Acadian Quillwort | Isoetes acadiensis | Endangered |
| Plants | Lake Quillwort | Isoetes lacustris | Endangered |
| Plants | Small Whorled Pogonia | Isotria medeoloides | Endangered |
| Plants | Two-flowered Rush | Juncus biflorus | Threatened |
| Plants | Weak Rush | Juncus debilis | Endangered |
| Plants | Thread Rush | Juncus filiformis | Endangered |
| Plants | Redroot | Lachnanthes caroliniana | Special Concern |
| Plants | Beaded Pinweed | Lechea pulchella var. moniliformis | Endangered |
| Plants | Saltpond Grass | Leptochloa fusca ssp. fascicularis | Threatened |
| Plants | Sea Lyme-grass | Leymus mollis | Endangered |
| Plants | New England Blazing Star | Liatris novae-angliae | Special Concern |
| Plants | American Twinflower | Linnaea borealis | Special Concern |
| Plants | Stiff Yellow Flax | Linum medium var. texanum | Threatened |
| Plants | Lily-leaf Twayblade | Liparis liliifolia | Threatened |
| Plants | Dwarf Bulrush | Lipocarpha micrantha | Threatened |
| Plants | Great Blue Lobelia | Lobelia siphilitica | Endangered |
| Plants | Hairy Honeysuckle | Lonicera hirsuta | Endangered |
| Plants | Many-fruited Seedbox | Ludwigia polycarpa | Endangered |
| Plants | Round-fruited Seedbox | Ludwigia sphaerocarpa | Endangered |
| Plants | Black-fruited Woodrush | Luzula parviflora ssp. melanocarpa | Endangered |
| Plants | Foxtail Clubmoss | Lycopodiella alopecuroides | Endangered |
| Plants | Taperleaf Water-horehound | Lycopus rubellus | Endangered |
| Plants | Climbing Fern | Lygodium palmatum | Special Concern |
| Plants | Sweet Bay | Magnolia virginiana | Endangered |
| Plants | Bayard's Adder's-mouth | Malaxis bayardii | Endangered |
| Plants | White Adder's-mouth | Malaxis monophyllos ssp. brachypoda | Endangered |
| Plants | Green Adder's-mouth | Malaxis unifolia | Threatened |

**TABLE D-1**
**STATE-LISTED THREATENED, ENDANGERED, AND SPECIAL CONCERN SPECIES**

| Group | Species | Scientific Name | Status |
|---|---|---|---|
| Plants | Oysterleaf | Mertensia maritima | Endangered |
| Plants | Woodland Millet | Milium effusum | Threatened |
| Plants | Winged Monkey-flower | Mimulus alatus | Endangered |
| Plants | Muskflower | Mimulus moschatus | Threatened |
| Plants | Michaux's Sandwort | Minuartia michauxii | Threatened |
| Plants | Large-leaved Sandwort | Moehringia macrophylla | Endangered |
| Plants | One-flowered Pyrola | Moneses uniflora | Special Concern |
| Plants | Red Mulberry | Morus rubra | Endangered |
| Plants | Slender Water-milfoil | Myriophyllum alterniflorum | Endangered |
| Plants | Farwell's Water-milfoil | Myriophyllum farwellii | Endangered |
| Plants | Pinnate Water-milfoil | Myriophyllum pinnatum | Special Concern |
| Plants | Whorled Water-milfoil | Myriophyllum verticillatum | Endangered |
| Plants | Lion's Foot | Nabalus serpentarius | Endangered |
| Plants | Southern Twayblade | Neottia bifolia | Threatened |
| Plants | Heartleaf Twayblade | Neottia cordata | Endangered |
| Plants | Tiny Cow-lily | Nuphar microphylla | Endangered |
| Plants | Upland White Goldenrod | Oligoneuron album | Endangered |
| Plants | Adder's Tongue Fern | Ophioglossum pusillum | Threatened |
| Plants | Eastern Prickly Pear | Opuntia humifusa | Endangered |
| Plants | Golden Club | Orontium aquaticum | Endangered |
| Plants | Violet Wood-sorrel | Oxalis violacea | Endangered |
| Plants | American Ginseng | Panax quinquefolius | Special Concern |
| Plants | Gattinger's Panic-grass | Panicum philadelphicum ssp. gattingeri | Special Concern |
| Plants | Philadelphia Panic-grass | Panicum philadelphicum ssp. philadelphicum | Special Concern |
| Plants | Silverling | Paronychia argyrocoma | Endangered |
| Plants | Swamp Lousewort | Pedicularis lanceolata | Endangered |
| Plants | Hairy Beard-tongue | Penstemon hirsutus | Endangered |
| Plants | Pondshore Smartweed | Persicaria puritanorum | Special Concern |
| Plants | Swamp Smartweed | Persicaria setacea | Threatened |
| Plants | Sweet Coltsfoot | Petasites frigidus var. palmatus | Endangered |
| Plants | Crested Fringed Orchid | Platanthera cristata | Endangered |
| Plants | Leafy White Orchid | Platanthera dilatata | Threatened |
| Plants | Pale Green Orchid | Platanthera flava var. herbiola | Threatened |
| Plants | Drooping Speargrass | Poa saltuensis ssp. languida | Endangered |
| Plants | Sea-beach Knotweed | Polygonum glaucum | Special Concern |

**TABLE D-1**
**STATE-LISTED THREATENED, ENDANGERED, AND SPECIAL CONCERN SPECIES**

| Group | Species | Scientific Name | Status |
|---|---|---|---|
| Plants | Braun's Holly-fern | Polystichum braunii | Endangered |
| Plants | Swamp Cottonwood | Populus heterophylla | Endangered |
| Plants | Tuckerman's Pondweed | Potamogeton confervoides | Threatened |
| Plants | Fries' Pondweed | Potamogeton friesii | Endangered |
| Plants | Hill's Pondweed | Potamogeton hillii | Special Concern |
| Plants | Ogden's Pondweed | Potamogeton ogdenii | Endangered |
| Plants | Straight-leaved Pondweed | Potamogeton strictifolius | Endangered |
| Plants | Vasey's Pondweed | Potamogeton vaseyi | Endangered |
| Plants | Sandbar Cherry | Prunus pumila var. depressa | Threatened |
| Plants | Pink Pyrola | Pyrola asarifolia | Endangered |
| Plants | Bur Oak | Quercus macrocarpa | Special Concern |
| Plants | Yellow Oak | Quercus muehlenbergii | Threatened |
| Plants | Small-flowered Buttercup | Ranunculus micranthus | Endangered |
| Plants | Bristly Buttercup | Ranunculus pensylvanicus | Special Concern |
| Plants | Maryland Meadow-beauty | Rhexia mariana | Endangered |
| Plants | Great Laurel | Rhododendron maximum | Threatened |
| Plants | Capillary Beaksedge | Rhynchospora capillacea | Endangered |
| Plants | Inundated Beaksedge | Rhynchospora inundata | Threatened |
| Plants | Short-beaked Beaksedge | Rhynchospora nitens | Threatened |
| Plants | Long-beaked Beaksedge | Rhynchospora scirpoides | Special Concern |
| Plants | Torrey's Beaksedge | Rhynchospora torreyana | Endangered |
| Plants | Bristly Black Currant | Ribes lacustre | Special Concern |
| Plants | Northern Prickly Rose | Rosa acicularis ssp. sayi | Endangered |
| Plants | Toothcup | Rotala ramosior | Endangered |
| Plants | Seabeach Dock | Rumex pallidus | Threatened |
| Plants | Swamp Dock | Rumex verticillatus | Threatened |
| Plants | Slender Marsh Pink | Sabatia campanulata | Endangered |
| Plants | Plymouth Gentian | Sabatia kennedyana | Special Concern |
| Plants | Sea Pink | Sabatia stellaris | Endangered |
| Plants | Wapato | Sagittaria cuneata | Threatened |
| Plants | Estuary Arrowhead | Sagittaria montevidensis ssp. spongiosa | Endangered |
| Plants | Terete Arrowhead | Sagittaria teres | Special Concern |
| Plants | Sandbar Willow | Salix exigua ssp. interior | Threatened |
| Plants | Canadian Sanicle | Sanicula canadensis | Threatened |
| Plants | Clustered Sanicle | Sanicula odorata | Threatened |
| Plants | Pod-grass | Scheuchzeria palustris | Endangered |

**TABLE D-1**
**STATE-LISTED THREATENED, ENDANGERED, AND SPECIAL CONCERN SPECIES**

| Group | Species | Scientific Name | Status |
|---|---|---|---|
| Plants | American Chaffseed | Schwalbea americana | Endangered |
| Plants | Northeastern Bulrush | Scirpus ancistrochaetus | Endangered |
| Plants | Long's Bulrush | Scirpus longii | Endangered |
| Plants | Papillose Nut-sedge | Scleria pauciflora | Endangered |
| Plants | Tall Nut-sedge | Scleria triglomerata | Endangered |
| Plants | One-flower Sclerolepis | Sclerolepis uniflora | Endangered |
| Plants | Wild Senna | Senna hebecarpa | Endangered |
| Plants | Bristly Foxtail | Setaria parviflora | Special Concern |
| Plants | Sandplain Blue-eyed Grass | Sisyrinchium fuscatum | Special Concern |
| Plants | Slender Blue-Eyed Grass | Sisyrinchium mucronatum | Endangered |
| Plants | Large-leaved Goldenrod | Solidago macrophylla | Special Concern |
| Plants | Rand's Goldenrod | Solidago randii | Endangered |
| Plants | Northern Mountain-ash | Sorbus decora | Endangered |
| Plants | Small Bur-reed | Sparganium natans | Endangered |
| Plants | Salt Reedgrass | Spartina cynosuroides | Threatened |
| Plants | Shining Wedgegrass | Sphenopholis nitida | Threatened |
| Plants | Swamp Oats | Sphenopholis pensylvanica | Threatened |
| Plants | Hooded Ladies'-tresses | Spiranthes romanzoffiana | Endangered |
| Plants | Grass-leaved Ladies'-tresses | Spiranthes vernalis | Threatened |
| Plants | Small Dropseed | Sporobolus neglectus | Endangered |
| Plants | American Sea-blite | Suaeda calceoliformis | Special Concern |
| Plants | Snowberry | Symphoricarpos albus var. albus | Endangered |
| Plants | Eastern Silvery Aster | Symphyotrichum concolor | Endangered |
| Plants | Tradescant's Aster | Symphyotrichum tradescantii | Threatened |
| Plants | Arborvitae | Thuja occidentalis | Endangered |
| Plants | Cranefly Orchid | Tipularia discolor | Endangered |
| Plants | False Pennyroyal | Trichostema brachiatum | Endangered |
| Plants | Broad Tinker's-weed | Triosteum perfoliatum | Endangered |
| Plants | Nodding Pogonia | Triphora trianthophoros | Endangered |
| Plants | Northern Gama-grass | Tripsacum dactyloides | Endangered |
| Plants | Narrow False Oats | Trisetum spicatum | Endangered |
| Plants | Resupinate Bladderwort | Utricularia resupinata | Threatened |
| Plants | Slender Bladderwort | Utricularia subulata | Special Concern |
| Plants | Mountain Cranberry | Vaccinium vitis-idaea | Endangered |
| Plants | Narrow-leaved Vervain | Verbena simplex | Endangered |

**TABLE D-1**
**STATE-LISTED THREATENED, ENDANGERED, AND SPECIAL CONCERN SPECIES**

| Group | Species | Scientific Name | Status |
|---|---|---|---|
| Plants | Sessile Water-speedwell | Veronica catenata | Endangered |
| Plants | Culver's-root | Veronicastrum virginicum | Threatened |
| Plants | Downy Arrow-wood | Viburnum rafinesqueanum | Endangered |
| Plants | Sand Violet | Viola adunca | Special Concern |
| Plants | Britton's Violet | Viola brittoniana | Threatened |

Source: MassWildlife, List of Endangered, Threatened, and Special Concern Species, January 2020.

# APPENDIX E

## Correspondence Related to the Environmental Assessment

U.S. Department
of Transportation
**Federal Aviation
Administration**

Eastern Service Center

1701 Columbia Avenue
College Park, Georgia 30337

June 18, 2020

Mr. William Galvin
Chair of the Massachusetts Historical Commission, State of Massachusetts
Massachusetts Historical Commission
220 Morrissey Blvd
Boston, MA 02125

**Reference: Section 106 Consultation Initiation for the Proposed RNAV (GPS) RWL 4L Approach Procedure at Boston Logan International Airport**

Dear Mr. Galvin,

The Federal Aviation Administration (FAA) is evaluating a new proposed Area Navigation (RNAV) Global Positioning System (GPS) instrument approach procedure at Boston Logan International Airport (BOS). This new procedure would allow for aircraft to land onto Runway 4L with GPS technological automation as well as allow for landing during low visibility conditions. These additional procedural capabilities would increase the safety and efficiency of the airspace around BOS. Publication of the proposed procedure would constitute an undertaking under Section 106 of the National Historic Preservation Act (NHPA). Therefore, the purpose of this letter is to initiate consultation under Section 106 and the ACHP's implementing regulations.[1] The FAA intends to satisfy Section 106's public involvement requirements in conjunction with the NEPA process.

## 1. Background Information.

Boston Logan International Airport (the Airport) is a large commercial service airport in Massachusetts, with approximately 340,000 takeoffs and landings in 2019. It is the primary passenger airport for southern New England as well as the region's busiest passenger service airport. Of the twelve runways available at the Airport, Runway 4L is the only runway that typically handles airline arrivals but does not have an Instrument Approach Procedure (IAP) available to assist landings. An IAP is a series of predetermined maneuvers for the orderly transfer of an aircraft under Instrument Flight Rules (IFR) from the beginning of the initial approach to a landing or to a point from which a landing may be made visually. IFR are rules and regulations established by the Federal Aviation Administration to govern flight under conditions in which flight by outside visual reference is not safe. When such conditions are present, these are known as Instrument Meteorological Conditions (IMC). IFR flight depends upon flying by reference to instruments in

[1] https://www.achp.gov/protecting-historic-properties, https://www.faa.gov/about/office_org/headquarters_offices/apl/environ_policy_guidance/guidance/media/section-106-handbook.pdf

the flight deck, and navigation is accomplished by reference to electronic signals.

Currently, while operating in Visual Meteorological Conditions (VMC), aircraft approaching Runway 4L to land are expected to maintain visual separation from other traffic at all times. As these aircraft presently lack vertical and lateral guidance to the runway, pilots must "hand-fly" the aircraft when arriving to Runway 4L, leading to additional cockpit workload during a critical phase of flight. Additionally, the runway is not available during periods of IMC, so operational flexibility is significantly limited during these times. During periods of significant delay, flights can often land much later than originally scheduled, potentially impacting neighbors during late-night hours. Cancellation of flights during periods of significant delay is not uncommon.

The FAA is proposing the implementation of a publicly available (published) RNAV IAP to Runway 4L. The proposed RNAV procedure will provide lateral and vertical guidance, enabling continuous descent to the runway and offering a more predictable, consistent, and stabilized approach path, thus improving safety. The proposed procedure will be used during IMC conditions and during VMC conditions when advised by local air traffic control.

The proposed RNAV (GPS) procedure will provide a stabilized approach with vertical and lateral guidance. This will reduce cockpit workload and allow aircraft to land at RWY 4L in IMC, which will in turn reduce delays at the Airport and upstream through the NAS. The procedure will also allow for greater controller flexibility during VMC conditions. The proposed procedure is designated as an RNAV (GPS) IAP, which requires that an aircraft flying the procedure remain within one nautical mile of the procedure centerline 95% of the total flight time.

The General Study Area (GSA) for the FAA's NEPA review is delineated for purposes of identifying potential environmental impacts. The GSA, as depicted in **Attachment A**, encompasses an area of approximately 1,173 square miles around BOS across Middlesex, Norfolk, Plymouth, and Suffolk counties. The GSA was constructed to encompass the geographic area where an aircraft flight path could be affected as a result of the proposed procedure.

## 2. FAA's Proposed Approach to Defining the Area of Potential Effects

As part of the consultation process required under Section 106, the FAA seeks your input on its proposed approach to identifying the Area of Potential Effects (APE) for the undertaking.

The Section 106 regulations define the APE as "the geographical area or areas within which an undertaking may directly or indirectly cause alterations in the character or use of historic properties if any such properties exist. The Area of Potential Effects is influenced by the scale and nature of an undertaking and may be different for different kinds of effects caused by the undertaking."[2]

The Proposed Action will not cause any physical effects. However, pursuant to 36 CFR 800.5(a)(2)(v), the FAA will also consider the potential for the undertaking to introduce visual, atmospheric, or audible elements that could diminish the integrity of a historic property's significant historic features. The FAA will

[2] 36 CFR § 800.16(d), https://www.achp.gov/sites/default/files/regulations/2017-02/regs-rev04.pdf

make this assessment by comparing the expected flight tracks of aircraft flying the BOS 4L RNAV procedure to radar tracks of current arrivals at BOS. Based on this comparison, the FAA will determine whether there will new areas overflown by the Proposed Action, and specifically whether the undertaking has the potential to introduce new visual, atmospheric or audible elements. Any areas that will be introduced to new visual, atmospheric, or audible elements will be considered part of the APE.

The FAA will also consider the potential for the undertaking to have noise effects that could alter the character or use of historic properties. The FAA is in the process of conducting a noise analysis to determine how this undertaking would affect current aircraft noise exposure levels. If the noise analysis indicates there will be any areas that will be subject to a reportable or significant noise increase, as defined in FAA Order 1050.1F, those areas will be considered part of the APE. The FAA invites the SHPO to provide feedback on this approach to determining the APE and assessing impact on historical properties.

## 3. Identification of Interested Parties

Once the FAA delineates the APE and identifies the resources within that APE, the FAA will invite local governments with jurisdiction over those resources to participate in consultation. Consistent with this effort and to ensure that all interested parties are reached during the outbreak of COVID-19, the FAA requests your assistance to identify other interested parties that should be invited to participate in consultation. An invitation of consultation does not mean that any resources will be necessarily identified as affected or impacted by the proposed procedure.

We look forward to hearing back from you and consulting with you on our approach to comply with Section 106 of the NHPA and in the identification of interested parties. If you have any initial comments or questions on this undertaking, please contact Veronda Johnson at (404)-305-5598, or at veronda.johnson@faa.gov.

Sincerely,

*Veronda Johnson*

Veronda Johnson
Environmental Protection Specialist
Operations Support Group
Eastern Service Center

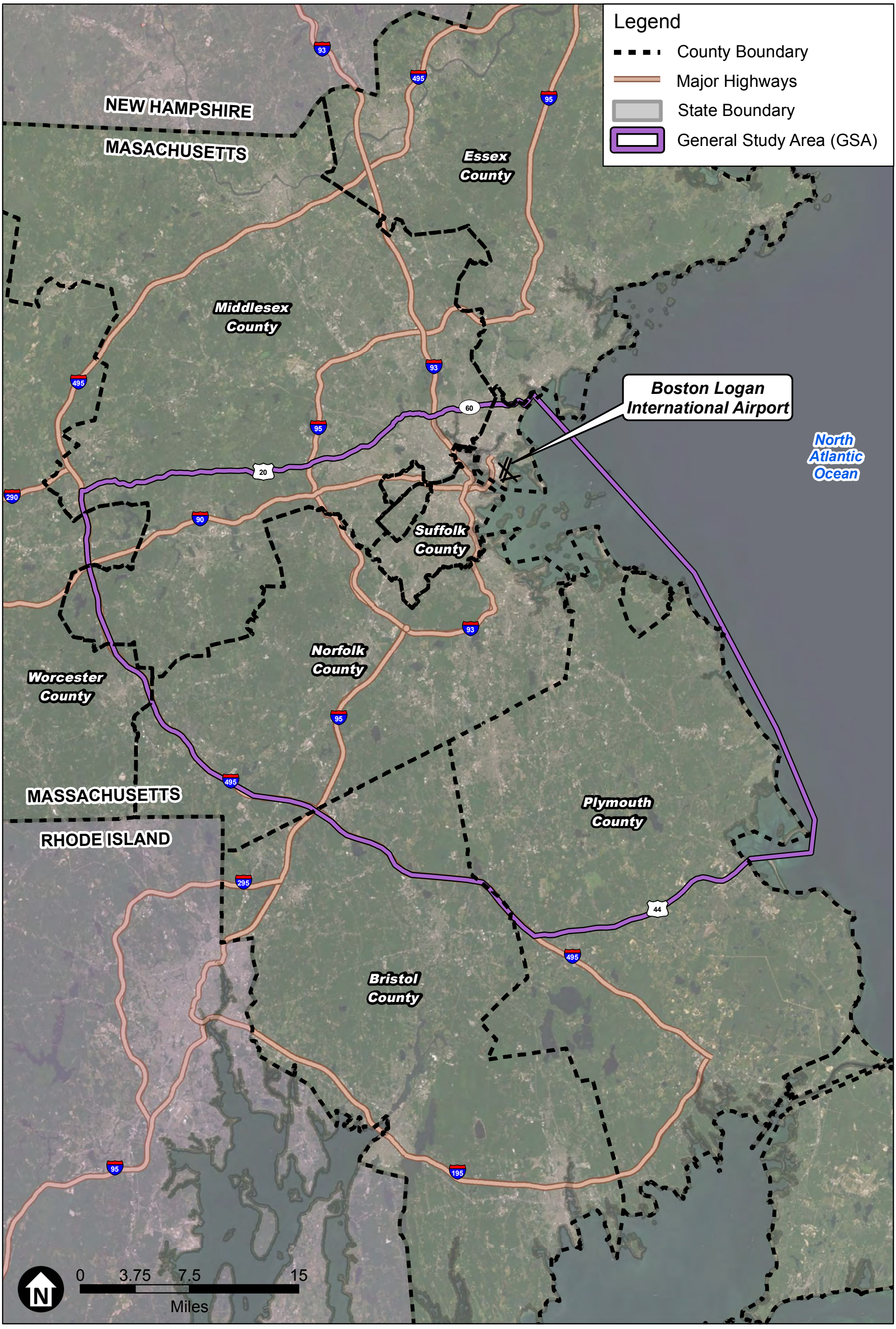


SOURCE: Esri; Prepared by Jacobsen Daniels, 2020

Boston Logan RNAV (GPS) RWY 4L EA

JD RoVolus

ESA

**Attachment A**
BOS EA General Study Area

APPENDIX A

MASSACHUSETTS HISTORICAL COMMISSION
220 MORRISSEY BOULEVARD
BOSTON, MASS. 02125
617-727-8470, FAX: 617-727-5128

## PROJECT NOTIFICATION FORM

Project Name: Proposed RNAV (GPS) RWY 4L Approach Procedure at Boston Logan International Airport

Location / Address: Airspace surrounding Boston Logan International Airport

City / Town: Boston, MA

Project Proponent

Name: Veronda Johnson on behalf of the Federal Aviation Administration

Address: 1701 Columbia Avenue

City/Town/Zip/Telephone: College Park, GA, 30337, 404-305-5598

Agency license or funding for the project (list all licenses, permits, approvals, grants or other entitlements being sought from state and federal agencies).

| Agency Name | Type of License or funding (specify) |
|---|---|

**Project Description (narrative):**

This non-ground based project is described in detail in the attached letter.

**Does the project include demolition? If so, specify nature of demolition and describe the building(s) which are proposed for demolition.**

No, the project is not ground based and as thus will not require any demolition.

**Does the project include rehabilitation of any existing buildings? If so, specify nature of rehabilitation and describe the building(s) which are proposed for rehabilitation.**

No, the project is not ground based and as thus will not include any building rehabilitation.

**Does the project include new construction? If so, describe (attach plans and elevations if necessary).**

No, the project is not ground based and as thus will not require any new construction.

APPENDIX A (continued)

**To the best of your knowledge, are any historic or archaeological properties known to exist within the project's area of potential impact? If so, specify.**

This will be determined when the Area of Potential Impact is determined, See Attached Letter

**What is the total acreage of the project area?**

| | | | |
|---|---|---|---|
| Woodland | N/A acres | Productive Resources: | |
| Wetland | N/A acres | Agriculture | N/A acres |
| Floodplain | N/A acres | Forestry | N/A acres |
| Open space | N/A acres | Mining/Extraction | N/A acres |
| Developed | N/A acres | Total Project Acreage | N/A acres |

**What is the acreage of the proposed new construction?** N/A acres

**What is the present land use of the project area?**

N/A

**Please attach a copy of the section of the USGS quadrangle map which clearly marks the project location.**

N/A

This Project Notification Form has been submitted to the MHC in compliance with 950 CMR 71.00.

---

Signature of Person submitting this form: Veronda Johnson Date: June 18, 2020

Name: Veronda Johnson on behalf of the Federal Aviation Administration

Address: 1701 Columbia Avenue

City/Town/Zip: College Park, GA, 30337

Telephone: 404-305-5598

REGULATORY AUTHORITY

950 CMR 71.00: M.G.L. c. 9, §§ 26-27C as amended by St. 1988, c. 254.

**The Commonwealth of Massachusetts**
William Francis Galvin, Secretary of the Commonwealth
Massachusetts Historical Commission

July 24, 2020

Veronda Johnson
Environmental Protection Specialist
Operations Support Group
Federal Aviation Administration
Eastern Service Center
1701 Columbia Avenue
College Park, GA 30337

RE: Logan Airport RNAV (GPS) RWL 4L Approach Procedures, Boston, MA; MHC# RC.68314

Dear Ms. Johnson:

Staff of the Massachusetts Historical Commission (MHC) have reviewed the information you submitted, received at this office on June 24, 2020, for the project referenced above and have the following comments.

The MHC understands that the Federal Aviation Administration is requesting comments on FAA's proposed approach for defining the area of potential effects (APE) of the RNAV RWL 4L Approach Procedures to Logan Airport (BOS). The FAA proposes to compare the expected flight tracks of the aircraft flying the BOS 4L RNAV procedure to radar tracks of current arrivals at BOS. Based on the comparison, the FAA will determine whether there will be new areas overflown by the Proposed Action, and specifically whether the undertaking has the potential to introduce new visual, atmospheric, or audible elements. Any areas that will be introduced to new visual, atmospheric, or audible (noise levels) elements will be considered part of the APE by FAA.

The MHC does not agree with the proposed approach to defining the area of potential effects (APE). The MHC notes that some areas currently impacted by current arrivals at BOS vary because pilots must "hand-fly" the aircraft when arriving at 4L. Once BOS 4L RNAV procedures are in place, the flight path will not vary as it currently does. The MHC requests that once the FAA has compared the expected flight tracks of the aircraft flying the BOS 4L RNAV procedure to radar tracks of the current arrivals, any areas that will be introduced to new levels of visual, atmospheric, or audible elements should be considered part of the APE by the FAA.

Please submit a map and description of the proposed APE, when available, to the MHC for review and comment (800.4 and 800.16(d)).

The MHC understands that the FAA is also requesting assistance in identifying interested parties. Please see below a list of potential interested parties:

| | |
|---|---|
| All Local Historical Commissions of the cities and towns in the APE | |
| All Regional Planning Commissions in the APE | |
| AIR INC. | airportimpactreliefinc.org |
| Eagle Hill Civic Association | eaglehillcivic@gmail.com<br>eaglehillcivic.org |
| Fair Skies Nation | info@fairskiesnation.com<br>fairskiesnation.com |

Please note, this is not an all-inclusive list. Additional interested parties may be identified after the APE is determined.

These comments are offered to assist in compliance with Section 106 of the National Historic Preservation Act of 1966 (36 CFR 800). Please do not hesitate to contact Elizabeth Sherva of my staff if you have any questions.

Sincerely,

Brona Simon

Brona Simon
State Historic Preservation Officer
Executive Director
Massachusetts Historical Commission




## FAA to Host Virtual Public Workshops on Draft Environmental Assessment for a Proposed New Approach Procedure to Runway 4-Left at Boston Logan International Airport

Workshop participants will learn about the Draft Environmental Assessment and the proposed procedure and can ask questions of FAA air traffic control and environmental experts.

Residents may view the Draft Environmental Assessment and register to participate in the workshops at FAABostonWorkshops.com beginning Sept. 21, 2020. You do not have to register to participate. The FAA also will livestream the sessions on YouTube and Facebook. Residents who are not online can participate by calling 877-853-5247 or 888-788-0099 as the workshops begin.

**Workshop Schedule**

**October 23, 2020 – 11 a.m. to 12:30 p.m.**
**October 28, 2020 – 6 to 7:30 p.m.**

Residents who are not online can view electronic or paper copies of the Draft Environmental Assessment at certain public libraries in the study area including Dorchester, Mattapan, Roxbury, South Boston, South End, Brookline, Milton and Quincy. Please contact your library to access the document.

The FAA opened a 60-day public comment period on the Draft Environmental Assessment which runs from Sept. 21 to Nov.20, 2020. Residents may comment through the website, by email at FAABostonWorkshops@esassoc.com or through U.S. Mail at: Environmental Science Associates c\o Boston Logan RNAV (GPS) Approach EA, 4200 West Cypress St., Suite 450, Tampa, FL 33607

For more information about FAA's Community Involvement initiatives for Boston visit:
https://www.faa.gov/air_traffic/community_involvement/bos/

U.S. Department
of Transportation
**Federal Aviation
Administration**

Eastern Service Center

1701 Columbia Avenue
College Park, Georgia 30337

June 18, 2020

Mr. William Galvin
Chair of the Massachusetts Historical Commission, State of Massachusetts
Massachusetts Historical Commission
220 Morrissey Blvd
Boston, MA 02125

**Reference: Section 106 Consultation Initiation for the Proposed RNAV (GPS) RWL 4L Approach Procedure at Boston Logan International Airport**

Dear Mr. Galvin,

The Federal Aviation Administration (FAA) is evaluating a new proposed Area Navigation (RNAV) Global Positioning System (GPS) instrument approach procedure at Boston Logan International Airport (BOS). This new procedure would allow for aircraft to land onto Runway 4L with GPS technological automation as well as allow for landing during low visibility conditions. These additional procedural capabilities would increase the safety and efficiency of the airspace around BOS. Publication of the proposed procedure would constitute an undertaking under Section 106 of the National Historic Preservation Act (NHPA). Therefore, the purpose of this letter is to initiate consultation under Section 106 and the ACHP's implementing regulations.[1] The FAA intends to satisfy Section 106's public involvement requirements in conjunction with the NEPA process.

## 1. Background Information.

Boston Logan International Airport (the Airport) is a large commercial service airport in Massachusetts, with approximately 340,000 takeoffs and landings in 2019. It is the primary passenger airport for southern New England as well as the region's busiest passenger service airport. Of the twelve runways available at the Airport, Runway 4L is the only runway that typically handles airline arrivals but does not have an Instrument Approach Procedure (IAP) available to assist landings. An IAP is a series of predetermined maneuvers for the orderly transfer of an aircraft under Instrument Flight Rules (IFR) from the beginning of the initial approach to a landing or to a point from which a landing may be made visually. IFR are rules and regulations established by the Federal Aviation Administration to govern flight under conditions in which flight by outside visual reference is not safe. When such conditions are present, these are known as Instrument Meteorological Conditions (IMC). IFR flight depends upon flying by reference to instruments in

[1] https://www.achp.gov/protecting-historic-properties, https://www.faa.gov/about/office_org/headquarters_offices/apl/environ_policy_guidance/guidance/media/section-106-handbook.pdf

the flight deck, and navigation is accomplished by reference to electronic signals.

Currently, while operating in Visual Meteorological Conditions (VMC), aircraft approaching Runway 4L to land are expected to maintain visual separation from other traffic at all times. As these aircraft presently lack vertical and lateral guidance to the runway, pilots must "hand-fly" the aircraft when arriving to Runway 4L, leading to additional cockpit workload during a critical phase of flight. Additionally, the runway is not available during periods of IMC, so operational flexibility is significantly limited during these times. During periods of significant delay, flights can often land much later than originally scheduled, potentially impacting neighbors during late-night hours. Cancellation of flights during periods of significant delay is not uncommon.

The FAA is proposing the implementation of a publicly available (published) RNAV IAP to Runway 4L. The proposed RNAV procedure will provide lateral and vertical guidance, enabling continuous descent to the runway and offering a more predictable, consistent, and stabilized approach path, thus improving safety. The proposed procedure will be used during IMC conditions and during VMC conditions when advised by local air traffic control.

The proposed RNAV (GPS) procedure will provide a stabilized approach with vertical and lateral guidance. This will reduce cockpit workload and allow aircraft to land at RWY 4L in IMC, which will in turn reduce delays at the Airport and upstream through the NAS. The procedure will also allow for greater controller flexibility during VMC conditions. The proposed procedure is designated as an RNAV (GPS) IAP, which requires that an aircraft flying the procedure remain within one nautical mile of the procedure centerline 95% of the total flight time.

The General Study Area (GSA) for the FAA's NEPA review is delineated for purposes of identifying potential environmental impacts. The GSA, as depicted in **Attachment A**, encompasses an area of approximately 1,173 square miles around BOS across Middlesex, Norfolk, Plymouth, and Suffolk counties. The GSA was constructed to encompass the geographic area where an aircraft flight path could be affected as a result of the proposed procedure.

## 2. FAA's Proposed Approach to Defining the Area of Potential Effects

As part of the consultation process required under Section 106, the FAA seeks your input on its proposed approach to identifying the Area of Potential Effects (APE) for the undertaking.

The Section 106 regulations define the APE as "the geographical area or areas within which an undertaking may directly or indirectly cause alterations in the character or use of historic properties if any such properties exist. The Area of Potential Effects is influenced by the scale and nature of an undertaking and may be different for different kinds of effects caused by the undertaking."[2]

The Proposed Action will not cause any physical effects. However, pursuant to 36 CFR 800.5(a)(2)(v), the FAA will also consider the potential for the undertaking to introduce visual, atmospheric, or audible elements that could diminish the integrity of a historic property's significant historic features. The FAA will

[2] 36 CFR § 800.16(d), https://www.achp.gov/sites/default/files/regulations/2017-02/regs-rev04.pdf

make this assessment by comparing the expected flight tracks of aircraft flying the BOS 4L RNAV procedure to radar tracks of current arrivals at BOS. Based on this comparison, the FAA will determine whether there will new areas overflown by the Proposed Action, and specifically whether the undertaking has the potential to introduce new visual, atmospheric or audible elements. Any areas that will be introduced to new visual, atmospheric, or audible elements will be considered part of the APE.

The FAA will also consider the potential for the undertaking to have noise effects that could alter the character or use of historic properties. The FAA is in the process of conducting a noise analysis to determine how this undertaking would affect current aircraft noise exposure levels. If the noise analysis indicates there will be any areas that will be subject to a reportable or significant noise increase, as defined in FAA Order 1050.1F, those areas will be considered part of the APE. The FAA invites the SHPO to provide feedback on this approach to determining the APE and assessing impact on historical properties.

## 3. Identification of Interested Parties

Once the FAA delineates the APE and identifies the resources within that APE, the FAA will invite local governments with jurisdiction over those resources to participate in consultation. Consistent with this effort and to ensure that all interested parties are reached during the outbreak of COVID-19, the FAA requests your assistance to identify other interested parties that should be invited to participate in consultation. An invitation of consultation does not mean that any resources will be necessarily identified as affected or impacted by the proposed procedure.

We look forward to hearing back from you and consulting with you on our approach to comply with Section 106 of the NHPA and in the identification of interested parties. If you have any initial comments or questions on this undertaking, please contact Veronda Johnson at (404)-305-5598, or at veronda.johnson@faa.gov.

Sincerely,

*Veronda Johnson*

Veronda Johnson
Environmental Protection Specialist
Operations Support Group
Eastern Service Center

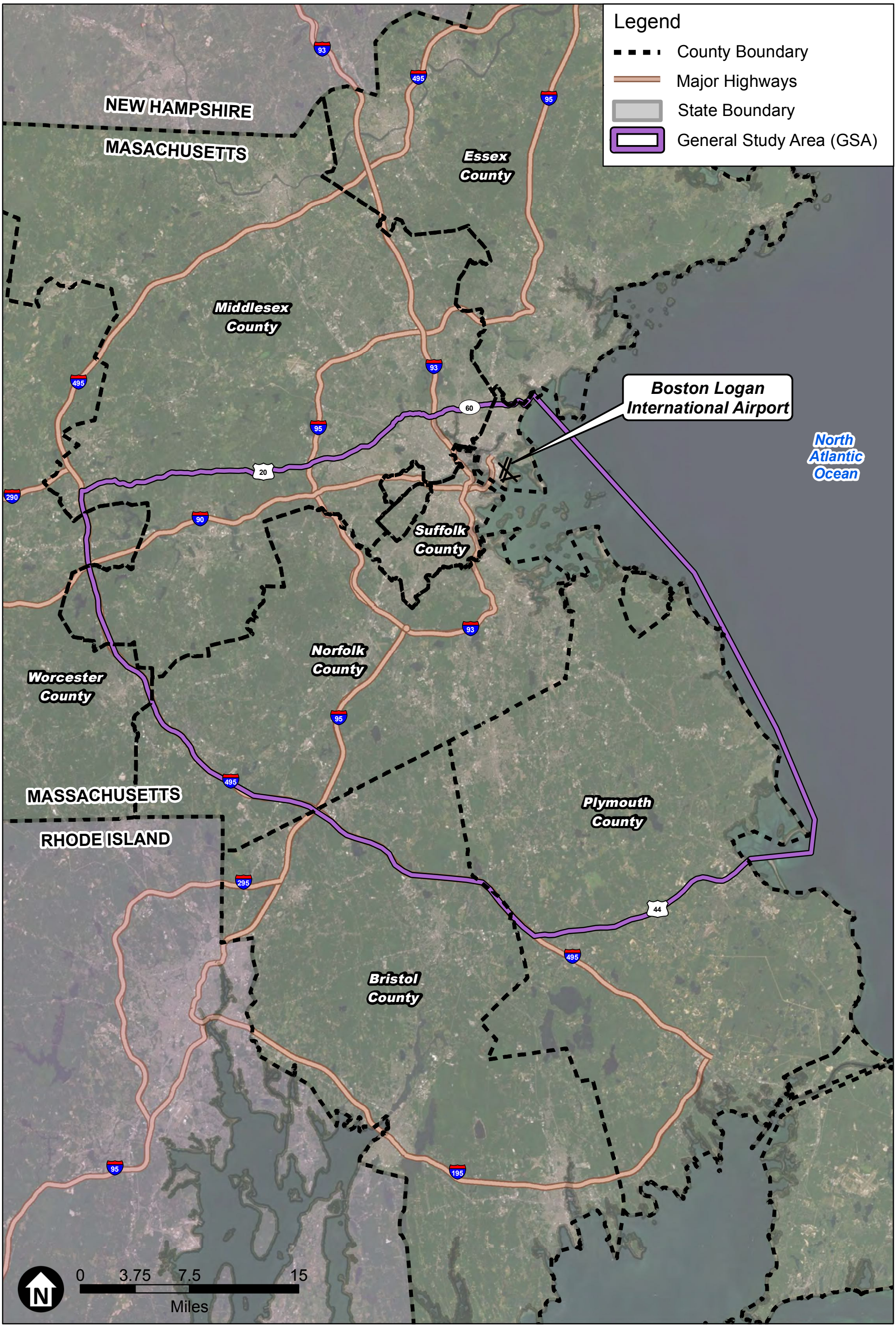


SOURCE: Esri; Prepared by Jacobsen Daniels, 2020

Boston Logan RNAV (GPS) RWY 4L EA

JD RoVolus

ESA

**Attachment A**
BOS EA General Study Area

APPENDIX A

MASSACHUSETTS HISTORICAL COMMISSION
220 MORRISSEY BOULEVARD
BOSTON, MASS. 02125
617-727-8470, FAX: 617-727-5128

## PROJECT NOTIFICATION FORM

Project Name: Proposed RNAV (GPS) RWY 4L Approach Procedure at Boston Logan International Airport

Location / Address: Airspace surrounding Boston Logan International Airport

City / Town: Boston, MA

Project Proponent

Name: Veronda Johnson on behalf of the Federal Aviation Administration

Address: 1701 Columbia Avenue

City/Town/Zip/Telephone: College Park, GA, 30337, 404-305-5598

Agency license or funding for the project (list all licenses, permits, approvals, grants or other entitlements being sought from state and federal agencies).

| Agency Name | Type of License or funding (specify) |
|---|---|

**Project Description (narrative):**

This non-ground based project is described in detail in the attached letter.

**Does the project include demolition? If so, specify nature of demolition and describe the building(s) which are proposed for demolition.**

No, the project is not ground based and as thus will not require any demolition.

**Does the project include rehabilitation of any existing buildings? If so, specify nature of rehabilitation and describe the building(s) which are proposed for rehabilitation.**

No, the project is not ground based and as thus will not include any building rehabilitation.

**Does the project include new construction? If so, describe (attach plans and elevations if necessary).**

No, the project is not ground based and as thus will not require any new construction.

APPENDIX A (continued)

**To the best of your knowledge, are any historic or archaeological properties known to exist within the project's area of potential impact? If so, specify.**

This will be determined when the Area of Potential Impact is determined, See Attached Letter

**What is the total acreage of the project area?**

| | | | |
|---|---|---|---|
| Woodland | N/A acres | Productive Resources: | |
| Wetland | N/A acres | Agriculture | N/A acres |
| Floodplain | N/A acres | Forestry | N/A acres |
| Open space | N/A acres | Mining/Extraction | N/A acres |
| Developed | N/A acres | Total Project Acreage | N/A acres |

**What is the acreage of the proposed new construction?** N/A acres

**What is the present land use of the project area?**

N/A

**Please attach a copy of the section of the USGS quadrangle map which clearly marks the project location.**

N/A

This Project Notification Form has been submitted to the MHC in compliance with 950 CMR 71.00.

---

Signature of Person submitting this form: Veronda Johnson Date: June 18, 2020

Name: Veronda Johnson on behalf of the Federal Aviation Administration

Address: 1701 Columbia Avenue

City/Town/Zip: College Park, GA, 30337

Telephone: 404-305-5598

REGULATORY AUTHORITY

950 CMR 71.00: M.G.L. c. 9, §§ 26-27C as amended by St. 1988, c. 254.

**The Commonwealth of Massachusetts**
William Francis Galvin, Secretary of the Commonwealth
Massachusetts Historical Commission

July 24, 2020

Veronda Johnson
Environmental Protection Specialist
Operations Support Group
Federal Aviation Administration
Eastern Service Center
1701 Columbia Avenue
College Park, GA 30337

RE: Logan Airport RNAV (GPS) RWL 4L Approach Procedures, Boston, MA; MHC# RC.68314

Dear Ms. Johnson:

Staff of the Massachusetts Historical Commission (MHC) have reviewed the information you submitted, received at this office on June 24, 2020, for the project referenced above and have the following comments.

The MHC understands that the Federal Aviation Administration is requesting comments on FAA's proposed approach for defining the area of potential effects (APE) of the RNAV RWL 4L Approach Procedures to Logan Airport (BOS). The FAA proposes to compare the expected flight tracks of the aircraft flying the BOS 4L RNAV procedure to radar tracks of current arrivals at BOS. Based on the comparison, the FAA will determine whether there will be new areas overflown by the Proposed Action, and specifically whether the undertaking has the potential to introduce new visual, atmospheric, or audible elements. Any areas that will be introduced to new visual, atmospheric, or audible (noise levels) elements will be considered part of the APE by FAA.

The MHC does not agree with the proposed approach to defining the area of potential effects (APE). The MHC notes that some areas currently impacted by current arrivals at BOS vary because pilots must "hand-fly" the aircraft when arriving at 4L. Once BOS 4L RNAV procedures are in place, the flight path will not vary as it currently does. The MHC requests that once the FAA has compared the expected flight tracks of the aircraft flying the BOS 4L RNAV procedure to radar tracks of the current arrivals, any areas that will be introduced to new levels of visual, atmospheric, or audible elements should be considered part of the APE by the FAA.

Please submit a map and description of the proposed APE, when available, to the MHC for review and comment (800.4 and 800.16(d)).

The MHC understands that the FAA is also requesting assistance in identifying interested parties. Please see below a list of potential interested parties:

| | |
|---|---|
| All Local Historical Commissions of the cities and towns in the APE | |
| All Regional Planning Commissions in the APE | |
| AIR INC. | airportimpactreliefinc.org |
| Eagle Hill Civic Association | eaglehillcivic@gmail.com<br>eaglehillcivic.org |
| Fair Skies Nation | info@fairskiesnation.com<br>fairskiesnation.com |

Please note, this is not an all-inclusive list. Additional interested parties may be identified after the APE is determined.

These comments are offered to assist in compliance with Section 106 of the National Historic Preservation Act of 1966 (36 CFR 800). Please do not hesitate to contact Elizabeth Sherva of my staff if you have any questions.

Sincerely,

Brona Simon

Brona Simon
State Historic Preservation Officer
Executive Director
Massachusetts Historical Commission

U.S. Department
of Transportation
**Federal Aviation
Administration**

Eastern Service Center

1701 Columbia Avenue
College Park, Georgia 30337

October 29, 2020

Ms. Brona Simon
State Historic Preservation Officer/Executive Director
Massachusetts Historical Commission
220 Morrissey Blvd
Boston, MA 02125

**Reference: Section 106 Consultation for the Proposed RNAV (GPS) RWL 4L Approach Procedure at Boston Logan International Airport**

Dear Ms. Simon

Thank you for your July 24, 2020 comments on our initial June 24, 2020 consultation letter concerning the proposed approach procedure at Boston Logan International Airport. In response to your comments, we have modified our approach with respect to the review of historic resources in the General Study Area and in our delineation of an Area of Potential Effects (APE). We request your review of the modified approach for defining the APE proposed below. Background information about the undertaking is repeated in this letter to make your review of the updated approach easier.

## 1. Background Information.

The Federal Aviation Administration (FAA) is evaluating a new proposed Area Navigation (RNAV) Global Positioning System (GPS) instrument approach procedure at Boston Logan International Airport (BOS). This new procedure would allow for aircraft to land onto Runway 4L with GPS technological automation as well as allow for landing during low visibility conditions. These additional procedural capabilities would increase the safety and efficiency of the airspace around BOS. Publication of the proposed procedure would constitute an undertaking under Section 106 of the National Historic Preservation Act (NHPA).

Boston Logan International Airport (the Airport) is a large commercial service airport in Massachusetts, with approximately 427,000 takeoffs and landings in 2019, which includes domestic, international, and general aviation activity. It is the primary passenger airport for southern New England as well as the region's busiest passenger service airport. Of the twelve runways available at the Airport, Runway 4L is the only runway that typically handles airline arrivals but does not have an Instrument Approach Procedure (IAP) available to assist landings. An IAP is a series of predetermined maneuvers for the orderly transfer of an aircraft under Instrument Flight Rules (IFR) from the beginning of the initial approach to a landing or to a point from which a landing may be made visually. IFR are rules and regulations established by the Federal Aviation Administration to govern flight under conditions in which flight by outside visual reference is not

safe. When such conditions are present, these are known as Instrument Meteorological Conditions (IMC). IFR flight depends upon flying by reference to instruments in the flight deck, and navigation is accomplished by reference to electronic signals.

Currently, while operating in Visual Meteorological Conditions (VMC), aircraft approaching Runway 4L to land are expected to maintain visual separation from other traffic at all times. As these aircraft presently lack vertical and lateral guidance to the runway, pilots must "hand-fly" the aircraft when arriving to Runway 4L, leading to additional cockpit workload during a critical phase of flight. Additionally, the runway is not available during periods of IMC, so operational flexibility is significantly limited during these times. During periods of significant delay, flights can often land much later than originally scheduled, potentially impacting neighbors during late-night hours. Cancellation of flights during periods of significant delay is not uncommon.

The FAA is proposing the implementation of a publicly available (published) RNAV IAP to Runway 4L. The proposed RNAV procedure will provide lateral and vertical guidance, enabling continuous descent to the runway and offering a more predictable, consistent, and stabilized approach path, thus improving safety. The proposed procedure will be used during IMC conditions and during VMC conditions when advised by local air traffic control.

The proposed RNAV (GPS) procedure will provide a stabilized approach with vertical and lateral guidance. This will reduce cockpit workload and allow aircraft to land at RWY 4L in IMC, which will in turn reduce delays at the Airport and upstream through the NAS. The procedure will also allow for greater controller flexibility during VMC conditions. The proposed procedure is designated as an RNAV (GPS) IAP, which requires that an aircraft flying the procedure remain within one nautical mile of the procedure centerline 95% of the total flight time. As explained in the noise analysis prepared for the FAA's Draft Environmental Assessment, the FAA only expects the new procedure to be used by approximately 359 operations per year. The Draft Environmental Assessment, which includes the FAA's noise analysis, is available on the following website: https://faabostonworkshops.com/. The FAA is currently accepting comments on the Draft Environmental Assessment through November 20, 2020.

The General Study Area (GSA) for the FAA's NEPA review is delineated for purposes of identifying potential environmental impacts. The GSA, as depicted in **Attachment A**, encompasses an area of approximately 1,173 square miles around BOS across Middlesex, Norfolk, Plymouth, and Suffolk counties. The GSA was conservatively constructed to encompass the geographic area where an aircraft flight path could be affected as a result of the proposed procedure.

## 2. FAA's Proposed Area of Potential Effects

As part of the consultation process required under Section 106, the FAA seeks your input on the proposed APE identified in this document for the undertaking. The Section 106 regulations define the APE as "the geographical area or areas within which an undertaking may directly or indirectly cause alterations in the character or use of historic properties if any such properties exist. The Area of Potential Effects is influenced by the scale and nature of an undertaking and may be different for different kinds of effects

caused by the undertaking."[1]

The Proposed Action will not cause any physical effects to historic properties. Therefore, the FAA is developing a proposed APE based on consideration of where noise and visual impacts from the undertaking are expected to occur.[2] Specifically, the FAA considered the potential for noise or visual impacts that could alter the character or use of historic properties and the introduction of visual, atmospheric or audible elements that could diminish the integrity of the property's significant historic features.

An analysis was first conducted to identify areas where any historic property that might be present could be affected by the introduction of visual or audible elements from aircraft overflights. Notably, the FAA has determined the Proposed Action will not cause the introduction of new overflights, as aircraft flying the Proposed Action will all fly over areas that are currently overflown by arrivals to BOS.

Next, the FAA considered the projected increase in the number or concentration of overflights over particular areas to assess the potential for an incremental change in noise levels and visual impacts to alter the character or use of historic properties. The Proposed Action was used to generate two dimensional blocks covering all areas of potential change in overflights separated by the waypoints of the Proposed Action. These blocks are shown in reference to the Proposed Action in **Attachment B**. These blocks were then compared to an entire year of overflight data within the GSA as well as estimated usage of the Proposed Action and used to generate overflight data for each block for the No Action and Proposed Alternatives. **Attachment C** shows the year of overflight data in reference to the Proposed Action and these blocks. The radar data shows that the airspace around the Airport is already extremely dense with overflights, with over 427,000 annual operations in 2019.

Table 2.1 of the Draft Environmental Assessment summarizes the number of overflights for each block in the No Action and Proposed Action Alternatives. Based primarily on the overall increase in overflights and filtered by the percent increase in overflights and minimum aircraft altitude, the FAA is proposing to select the APE based on the following blocks: BLOCK3, NUNZO2, BLOCK2, BLOCK1, and NUNZO1. In each of these blocks, the percentage increase in overflights was greater than 0.4% and adding more than 100 overflights annually at a minimum altitude of 4,000 feet or less for the Proposed Action within each block.

---

[1] 36 CFR § 800.16(d), https://www.achp.gov/sites/default/files/regulations/2017-02/regs-rev04.pdf

[2] As part of its review under the National Environmental Policy Act, the FAA conducted a noise modeling analysis to determine how this proposed action would affect current aircraft noise exposure levels in the General Study Area. This analysis indicated that the action would not result in any noise increase that would be "significant" under FAA policy, which defines the threshold of significance as an increase in the Day-Night Average Sound Level (DNL) of 1.5 dB or more for a noise sensitive area that is exposed to noise at or above the DNL 65 dB noise exposure level, or that will be exposed at or above the DNL 65 dB level due to a DNL 1.5 dB or greater increase. However, FAA policy recognizes that this threshold of significance may not be relevant to certain historic properties where a quiet setting is a generally recognized purpose and attribute. *FAA Order 1050.1F, Environmental Impacts: Policies and Procedures, Exhibit 4-1.*

**TABLE 2.1**
**NUMBER OF OVERFLIGHTS* FOR THE NO ACTION AND PROPOSED ACTION ALTERNATIVES BY BLOCK**

| Block Name | Block Minimum Altitudes (ft) | No Action Alternative Overflights | Proposed Action Alternative Overflights** | Percentage Increase in Overflights |
|---|---|---|---|---|
| **BLOCK1** | **0** | **83,599** | **83,958** | **0.43%** |
| **BLOCK2** | **1,700** | **81,133** | **81,492** | **0.44%** |
| **BLOCK3** | **3,000** | **66,110** | **66,469** | **0.54%** |
| WOONS1 | 4,000 | 45,502 | 45,520 | 0.04% |
| **NUNZO1** | **4,000** | **43,313** | **43,492** | **0.41%** |
| **NUNZO2** | **4,000** | **36,654** | **36,833** | **0.49%** |
| WOONS2 | 4,000 | 3,609 | 3,627 | 0.50% |
| DOWNWIND2 | NA | 129,230 | 129,338 | 0.08% |
| CAPE2 | NA | 66,899 | 66,953 | 0.08% |
| CAPE1 | NA | 69,766 | 69,820 | 0.08% |
| DOWNWIND1 | NA | 62,462 | 62,570 | 0.17% |

Source: RoVolus, ESA, September 2020.
*Overflight data was from the calendar year from November 1, 2018 through October 31, 2019
**The Range of overflights added to each block ranged from 18 to 359 overflights

The proposed APE, which is just over 105 square miles, includes the area of the blocks identified in the overflights analysis and this proposed APE is shown in **Attachment D**.

## 3. FAA's Initial Identification of Historic Properties and Assessment of Effects

The National Register of Historic Places, the Massachusetts Historical Commission, and the Boston Landmarks Commission's data sources were used to gather a comprehensive directory of previously identified historic properties within the GSA. Approximately 4,202 of these resources are within the proposed APE. As noted above, the Proposed Action would not physically affect or alter any historic properties or other cultural resources. The Proposed Action also would not introduce aircraft overflights to resources that are not already overflown by aircraft. However, the FAA is considering the possibility that changes in noise levels or additional visual impacts from an increase in overflights could alter the character or use of certain kinds of historic properties where a quiet setting is a generally recognized purpose and attribute. Therefore, we are asking your assistance in identifying any historic properties within the proposed APE that might meet these criteria. In our experience, these may include isolated properties where a cultural landscape is part of the property's significance, rural historic districts, outdoor spaces designed for meditation or contemplation and certain traditional cultural properties in continuous use. The FAA looks forward to further consultation with your office to discuss whether the undertaking could affect any such historic properties within the APE.

## 4. Additional Consultation

The FAA has noted the list of historical commissions, regional planning commissions, and other organizations provided in your previous letter. Once the MHC concurs with the proposed APE, the FAA will reach out to each of these organizations.

We look forward to hearing back from you on the FAA's proposed Area of Potential Effects and consulting with you to identify historic resources that could be affected by this undertaking. Following your review, we would appreciate having a conference call to receive your feedback and also to discuss next steps. If you have any additional comments or questions on this undertaking, please contact me at (404)-305-5598, or at veronda.johnson@faa.gov.

Sincerely,

Veronda Johnson
Environmental Protection Specialist
Operations Support Group
Eastern Service Center

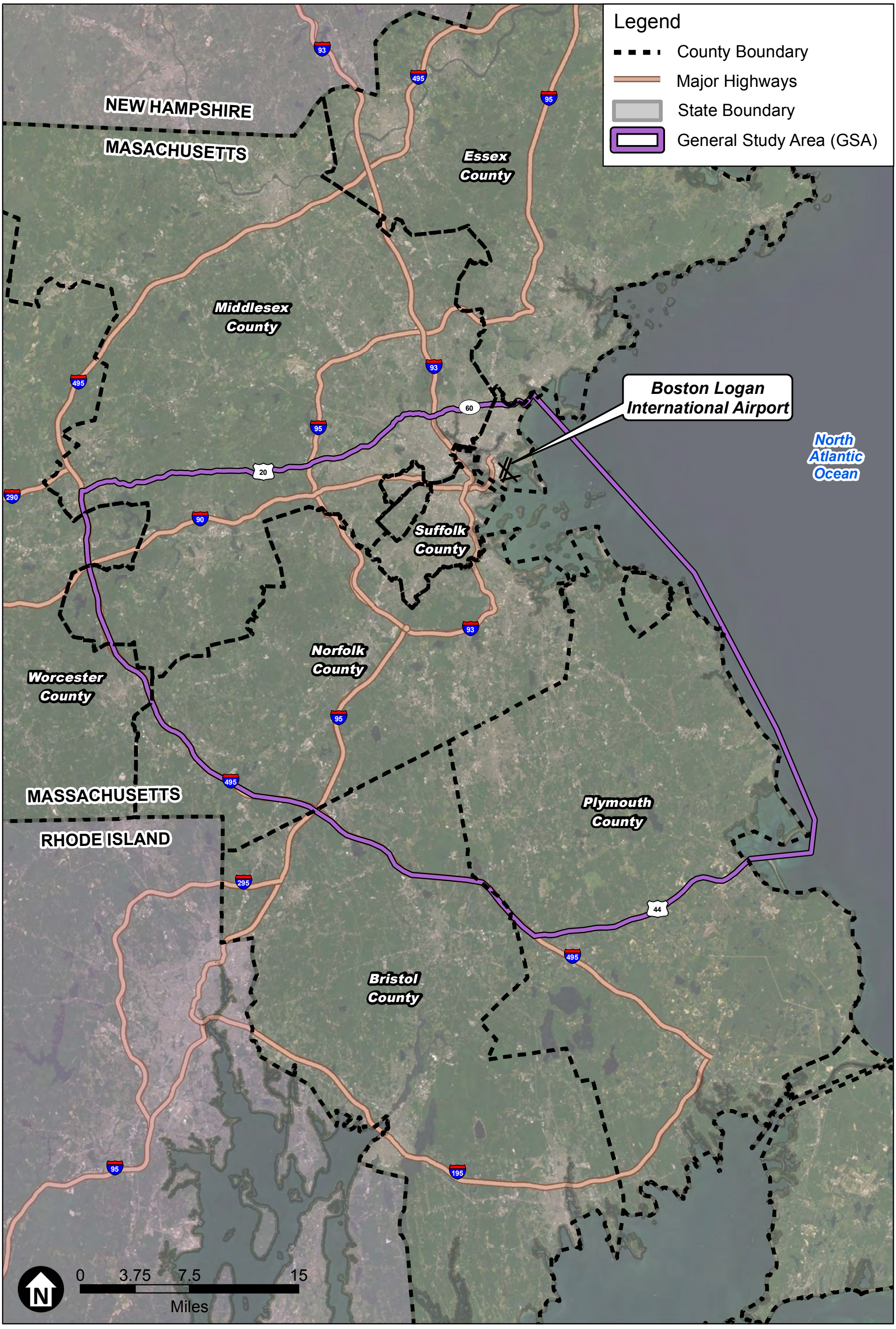


SOURCE: Esri; Prepared by Jacobsen Daniels, 2020

Boston Logan RNAV (GPS) RWY 4L EA

JD RoVolus

ESA

**Attachment A**
BOS EA General Study Area

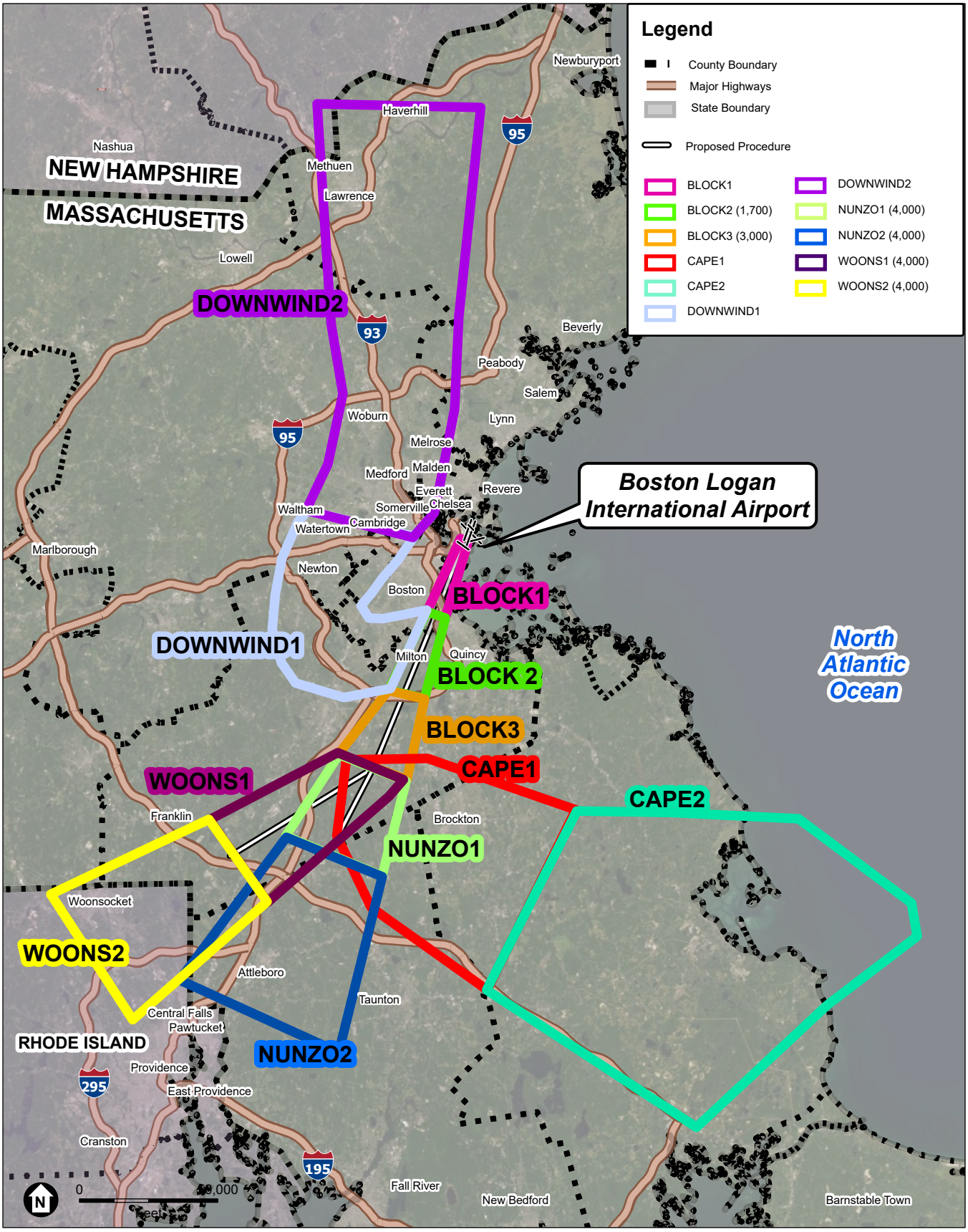


SOURCE: Esri; Prepared by Jacobsen Daniels, 2020

Boston Logan RNAV (GPS) RWY 4L EA

JD RoVolus ESA

**Attachment B**

BOS Procedure Corridor Blocks

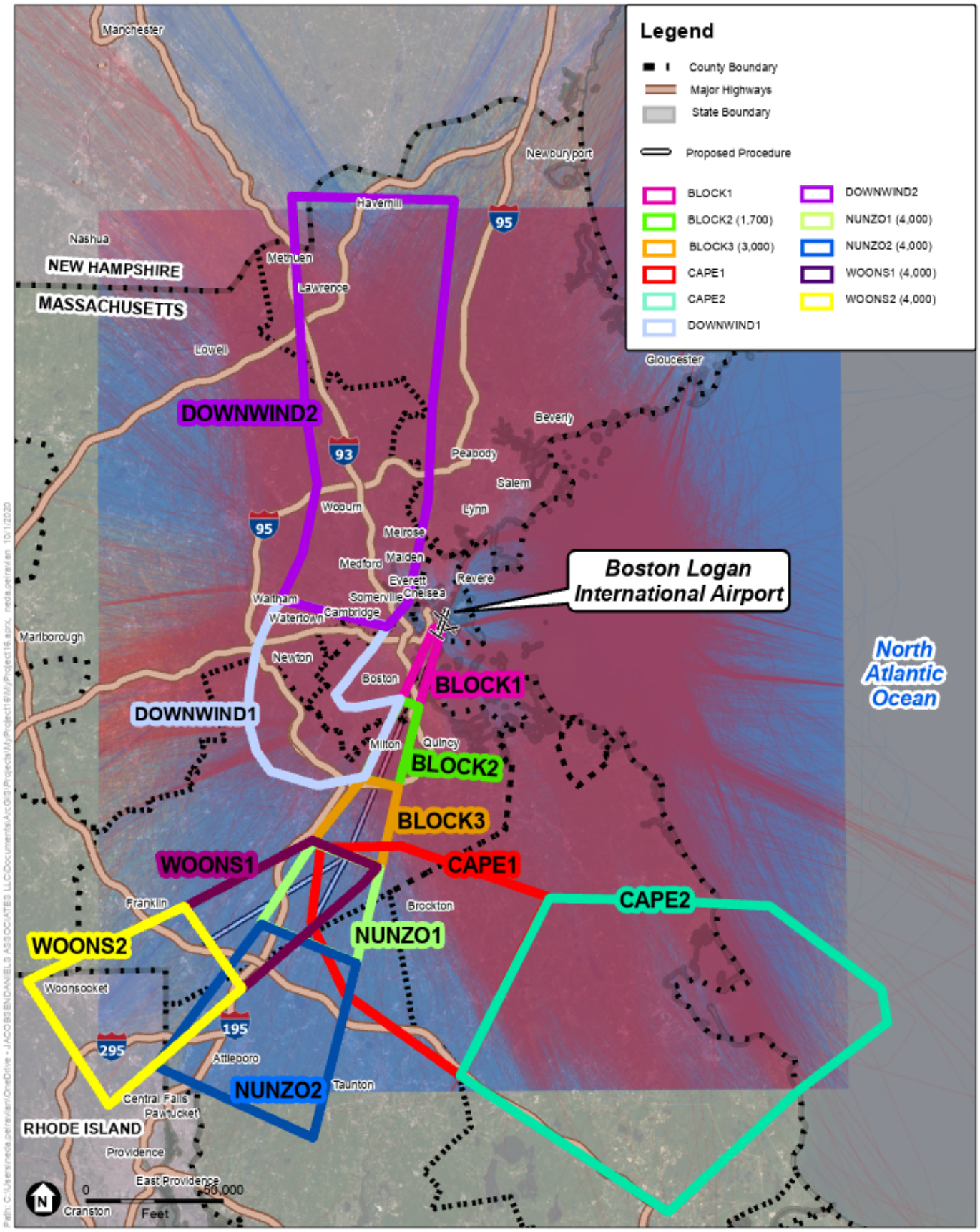


SOURCE: Esri; Prepared by Jacobsen Daniels, 2020

Boston Logan RNAV (GPS) RWY 4L EA

**Attachment C**

BOS Procedure Corridor Blocks and Radar Flight Tracks

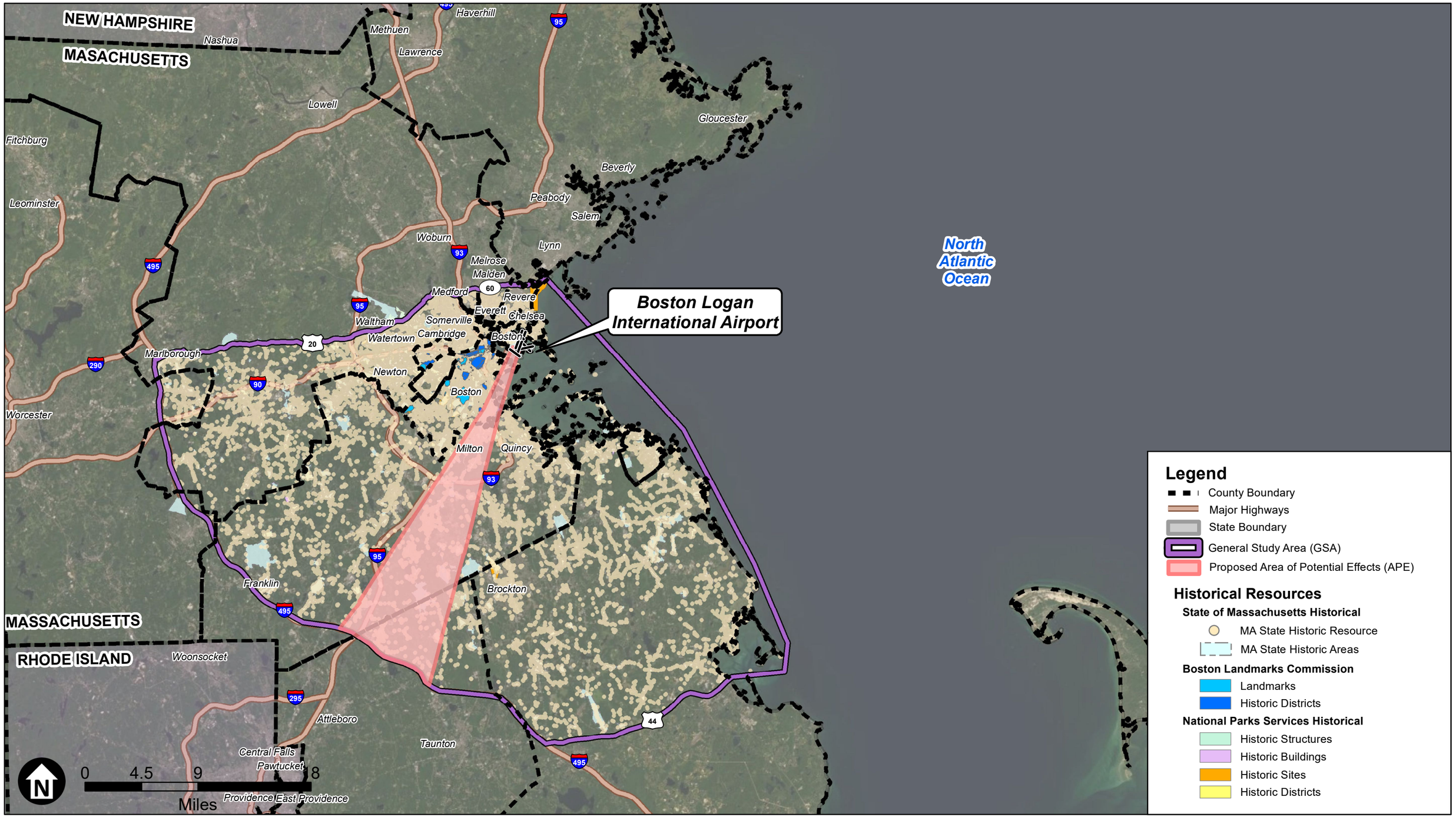


SOURCE: Esri; Prepared by Jacobsen Daniels, 2020

Boston Logan RNAV (GPS) RWY 4L EA

JD RoVolus

**Attachment D**
Proposed Area of Potential Effects

**The Commonwealth of Massachusetts**
William Francis Galvin, Secretary of the Commonwealth
Massachusetts Historical Commission

December 8, 2020

Veronda Johnson
Environmental Protection Specialist
Operations Support Group
Federal Aviation Administration
Eastern Service Center
1701 Columbia Avenue
College Park, GA 30337

RE: Logan Airport RNAV (GPS) RWY 4L Approach Procedures, Boston, MA; MHC# RC.68314

Dear Ms. Johnson:

Staff of the Massachusetts Historical Commission (MHC) have reviewed the information you submitted, received at this office on November 18, 2020, for the project referenced above.

The MHC has no further comments on the FAA's proposed area of potential effects.

These comments are offered to assist in compliance with Section 106 of the National Historic Preservation Act of 1966 (36 CFR 800). Please do not hesitate to contact Elizabeth Sherva of my staff if you have any questions.

Sincerely,

Brona Simon
Brona Simon
State Historic Preservation Officer
Executive Director
Massachusetts Historical Commission

William Francis Galvin
Secretary of the Commonwealth
Massachusetts Historical Commission
220 Morrissey Boulevard
Boston, MA 02125

BOSTON
MA 021
30 DEC '20
FIM 4 L

Veronda Johnson
Environmental Protection Specialist
Operations Support Group Federal Aviation Administration
1701 Columbia Avenue
College Park, GA 30337

AV-ESO

30337-2716 01

U.S. Department
of Transportation
**Federal Aviation
Administration**

Eastern Service Center

1701 Columbia Avenue
College Park, Georgia 30337

June 10, 2021

Ms. Brona Simon
State Historic Preservation Officer/Executive Director
Massachusetts Historical Commission
220 Morrissey Blvd
Boston, MA 02125

**Reference: Proposed Finding of No Adverse Effect for the Boston Logan International Airport RNAV (GPS) RWY 4L Approach Procedure, Boston, MA (MHC# RC.68314)**

Dear Ms. Simon

Thank you for your December 8, 2020 concurrence with our Area of Potential Effects (APE) for the proposed approach procedure at Boston Logan International Airport (BOS). As described in our earlier correspondence, this procedure is needed to enhance the safety of operations at BOS. In continuing with our responsibilities under Section 106 of the National Historic Preservation Act and its implementing regulations, the Federal Aviation Administration (FAA) submits this assessment of adverse effects, which concludes with a proposed Finding of No Adverse Effects and our supporting rationale for that finding. The FAA is also sharing this proposed finding with all other consulting parties.

## Project Background

As described in greater detail in the FAA's Draft Environmental Assessment (EA), which can be accessed at www.faabostonworkshops.com, the FAA is evaluating a new proposed Area Navigation (RNAV) Global Positioning System (GPS) instrument approach procedure at BOS. This new procedure, which is depicted in Attachments A and B, is needed to allow aircraft to land onto Runway 4L with GPS technological automation. The current absence of an RNAV procedure to Runway 4L precludes use of the runway during low visibility conditions. The proposed procedure route is an overlay of existing arrivals and is expected to lead to a net increase of 255 annual arrivals to BOS generally, which represents 0.1% of the total annual arrivals, and an increase of 359 annual arrivals specifically to Runway 4L. These additional procedural capabilities would increase the safety and efficiency of the airspace around BOS. Publication of the proposed procedure would constitute an undertaking under Section 106 of the National Historic Preservation Act (NHPA).

## Regulatory Overview

Under NEPA, the FAA is responsible for analyzing the impacts of its action on historical, architectural, archeological and cultural resources as part of its broader review of the human environment. Because the National Historic Preservation Act (NHPA) is the principal statute concerning such resources, most of this analysis is conducted in coordination with the process under Section 106 of the NHPA, which requires federal agencies to consider the effects of their projects on properties listed, or eligible for listing, in the National Register of Historic Places (NRHP). As this is an FAA Action, the FAA document *Section 106 Handbook: How to Assess the Effects of FAA Actions on Historic Properties under Section 106 of the National Historic Preservation Act* was consulted and referenced in order to make this determination.

## Review of Historic/Eligible Properties

The National Register of Historic Places (NRHP), the Massachusetts Historical Commission, and the Boston Landmarks Commission's data sources were used to gather a comprehensive directory of all potential historic and cultural resources within the APE. A total of 19 properties within the APE were found to be listed in the National Register of Historic Places as historic districts or individual properties in accordance with the criteria described in the NHPA. These 19 properties are identified and described in Table 1. A total of 4,184 state and local designated properties were identified within the APE and are summarized by their location in Table 2. These 4,184 properties represent the group of potential resources that would be evaluated for National Register eligibility. For the purposes of this proposed finding, we assume all of these properties are eligible for the National Register and propose a finding of no adverse effect for all properties within the APE currently listed, determined eligible for listing, and assumed eligible for listing in the NRHP.

*Table 1: National Register of Historic Places Properties within the APE*

| ***NRHP Property Name*** | ***Brief Property Description*** |
|---|---|
| Milton Cemetery | Milton Cemetery contains some of the best examples of funerary art from the colonial times to the Victorian era. An historic garden cemetery, it was established as the Town's only cemetery in 1672. |
| Spring Brook Cemetery | The most prominent structure in the cemetery, Card Memorial Chapel, was designed by Charles Eastman & built in 1898 and funded by Simon & Mary Card in memory of their daughter Lulu. |
| Dorchester Park | Dorchester Park is a historic park bounded by Dorchester Avenue, Richmond, Adams and Richview Streets in the Dorchester neighborhood of Boston, Massachusetts. |

| ***NRHP Property Name*** | ***Brief Property Description*** |
|---|---|
| Dorchester--Milton Lower Mills Industrial District (Boundary Increase) | The Dorchester-Milton Lower Mills Industrial District is a historic district on both sides of the Neponset River in the Dorchester area of Boston and in the town of Milton, Massachusetts. It encompasses an industrial factory complex, most of which was historically associated with the Walter Baker & Company, the first major maker of chocolate products in the United States. |
| Savin Hill Historic District | The Savin Hill Historic District is significant for its association with the development of the area from a mid-19th century speculative housing development for Boston's upper-middle class to a close-knot neighborhood of residents from diverse socioeconomic backgrounds. The surviving historic resources catalogue Savin Hill's rich history and remain a cohesive collection of well-preserved historic homes. The district further attains significance as an intact collection of buildings representing a full range of architectural styles. |
| Blue Hills Parkway | The Blue Hills Parkway, a 1.5-mile-long boulevard in Boston and Milton, is significant as one of the earliest connecting parkways designed for the Metropolitan Parks Commission (MPC) by Olmsted, Olmsted and Eliot and its successor firm, Olmsted Brothers, and it is emblematic of the firm's principles of parkway creation. A divided highway that runs directly south through early 20"'-century residential neighborhoods, the Blue Hills Parkway directly connects the Blue Hills Reservation (the largest open space in Metropolitan Boston) with Boston, the Neponset River Reservation, and Truman Parkway. |
| Blue Hills Reservation Parkways-Metropolitan Park System of Greater Boston | The Metropolitan Park System of Greater Boston, in Massachusetts, is especially noteworthy because it is the first regional park system in the United States. |
| Foxborough Pumping Station | The Foxborough Pumping Station is a historic water pumping station at 25 Pumping Station Road in Foxborough, Massachusetts. Its main pumphouse was designed by Ernest Boyden, a regionally-known architect of water supply systems, and was built in 1891; it is a brick structure with Queen Anne styling. The station also includes several historic wells, a period garage, and the man-made Fales Pond, a once-dammed section of the Neponset Reservoir near the pumphouse. |
| Old Harbor Reservation Parkways, Metropolitan Park System of Greater Boston | The Old Harbor Reservation Parkways are three historic roads in the Old Harbor area of Boston. They are part of the Boston parkway system designed by Frederick Law Olmsted. |
| Dorchester-Milton Lower Mills Industrial District | The Dorchester-Milton Lower Mills Industrial District is located on both sides of the Neponset River in the Dorchester area of Boston and in the town of Milton, Massachusetts. It encompasses an industrial factory complex, most of which was historically associated with the Walter Baker & Company, the first major maker of chocolate products in the United States. |

| ***NRHP Property Name*** | ***Brief Property Description*** |
|---|---|
| Furnace Village Historic District | The Furnace Village Historic District encompasses the historic colonial industrial area in Easton, Massachusetts. At its center is at the intersection of Foundry street, South street and Poquanticut Avenue. The area was settled in 1723, with industrial activity beginning in 1742. The iron furnace was established in 1751, and for industrial purposes, continued in the 19th century. In addition to the colonial era, there is also an employee of the housing of the 19th century. |
| Milton Centre Historic District | The Milton Centre Historic District is both the historical and geographic center of the town of Milton. The 23-acre historic district includes Canton Avenue between Reedsdale Road and Thacher and Highland Streets. Milton Centre is historically significant for its association with the development of the town following the relocation of the third meeting house to Academy Hill in 1728, and the subsequent shift of the town center from Milton Hill. |
| Scott's Woods Historic District | Scott's Woods Historic District is the area of Hillside, Harland and Forest Streets between Randolph Avenue and the ridge between Hancock and Bugbee Hills, now the MDC Blue Hills Reservation. The Scott's Woods Historic District in Milton, Massachusetts is a semirural, residential area that contains a significant concentration of 18th, 19th and early 20th century dwellings and barns that reflect the Town's agricultural and architectural history from 1713 to 1932, the district' s period of significance. Originally known as the "Blue Hill Land," a three thousand-acre tract of land sold by the town of Boston in 1711 to four residents of Milton. The area in the southwest part of Milton is thought to have been named for a member of the Scott Family that lived in the area in the early eighteenth century. Hillside Street, named for being literally on the 'side' of Blue Hill, is the major thoroughfare in the district. |
| Milton Hill Historic District | Milton Hill Historic District is located on a lofty hill between Milton Village and Algerene Corner, formerly known as Union Square at the junction of Adams and Centre Streets. The Milton Hill Historic District in Milton, Massachusetts is a residential area that contains the most significant concentration of 19th and early 20th century high-style and period architecture in the Town. As Milton developed from a rural community to a prosperous suburb of Boston, Milton Hill, throughout the period of significance, 1740-1945, has been the home of wealthy Milton and Boston business, professional and civic leaders. It began its rise to prominence as an estate district in 1742 with the establishment of Governor Thomas Hutchinson's summer estate. For the next two hundred years, attracted by the rural scenery afforded by the Neponset River and the Blue Hills and the proximity of the Town's commercial center and Boston, prominent families built country homes, a number designed by noted national and local architects, including William Ralph Emerson; Peabody and Steams; and Perry, Shaw and Hepbum. |

| ***NRHP Property Name*** | ***Brief Property Description*** |
|---|---|
| Harrison Square Historic District | Clam Point (also known as Harrison Square) is a sub-neighborhood in Boston, noteworthy for its collection of substantial Italianate Mansard residences. The area is known to have the most cohesive, intact collection of mansion-scale, mid-19th century housing in Boston, and includes the Park, Everett, Freeport, Mill, Ashland, Blanche streets, and Victory Road in the Dorchester neighborhood of Boston. |
| Canton Corner Historic District | The Canton Corner Historic District encompasses the historic town center of Canton, Massachusetts. Centered on the junction of Pleasant and Washington streets, it includes more than 25 properties and 170 acres (69 ha), whose architectural history spans 250 years of occupation and includes the town's major civic buildings. |
| Ponkapoag Camp of Appalachian Mountain Club | The Appalachian Mountain Club Ponkapoag Camp is one of the original camps of the oldest outing club in the United States, founded in 1876. Early in the twentieth century tent sites were established at the east end of Ponkapoag Pond in the Blue Hills reservation by the president of the Appalachian Mountain Club, William Rogers, who was also an M.D.C. commissioner. The camp represents an early outing club's architecture for "roughing it" and are important as such structures succumb to fire, rot, and vandalism. |
| Boyden, Seth, House | The Seth Boyden House is a historic house at 135 Oak Street in Foxborough, Massachusetts. The home is significant for its unusual architectural design as well for its association with the Boyden family, whose members were prominent locally and regionally in the 18th and 19th century, |
| Borderland Historic District | The Borderland Historic District was the 1,200 acre estate of Blanche Ames Ames. The mansion was constructed in 1910 and the property includes a system of ponds, dams, and causeways surrounding the mansion. The exterior of the mansion was built using locally cut field stones. The district is considered significant due to its connection to the estate of Blanche Ames Ames. She was a inventor who was involved in art, farming, engineering and politics. She designed a hexagonal lumber cutter, patented a method for ensnaring airplanes in wires hung from balloons during World War II, and developed a water anti-pollution device in the late 1960s. |

SOURCE: National Register Database; https://www.nps.gov/subjects/nationalregister/database-research.htm#table, Adapted by Environmental Science Associates, 2021.

*Table 2: Number of State & Local Designated Properties within the APE*

| ***Town*** | ***Number of State & Local Designated Properties*** |
|---|---|
| Boston | 838 |
| Canton | 445 |
| Easton | 142 |
| Foxborough | 194 |
| Mansfield | 190 |
| Milton | 1,559 |
| Norton | 16 |
| Quincy | 2 |
| Randolph | 225 |
| Sharon | 491 |
| Stoughton | 82 |
| **Grand Total** | **4,184** |

**Assessment of Noise and Visual Impacts by Proposed Action**

In our earlier correspondence, the FAA noted that we are "considering the possibility that changes in noise levels or additional visual impacts from an increase in overflights could alter the character or use of certain kinds of historic properties where a quiet setting is a generally recognized purpose and attribute." In order to address this possibility, an assessment was done to further quantify the auditory and visual impacts on the historic properties within the Area of Potential Effects.

In order to assess the auditory impacts, the FAA used a metric known as Day-night Average Sound Level (DNL). DNL is the standard noise metric used for all FAA studies of aviation noise exposure in airport communities and was used here to assess the potential impact on every identified historic property within the Area of Potential Effects.

DNL is a 24-hour, time-weighted average noise metric, expressed in terms of decibel units of sound heard by the human ear, which accounts for the noise levels of individual aircraft events, the number of times those events occur, and the time of day they occur. DNL is a graphical representation of the distribution of noise over the surrounding area from an airport's average operations. There is one unique modification in that there is a "noise penalty" of any noise generated during "nighttime hours." In the calculation of DNL, for each hour during nighttime hours (10:00 p.m. to 7:00 a.m.), the sound levels are increased by a 10 decibel-weighting penalty (equivalent to a 10-fold increase in aircraft operations) before the 24-hour value is computed. The weighting penalty accounts for the more intrusive nature of noise during the nighttime hours. The significance thresholds for aircraft noise for DNL, as spelled out in FAA Order 1050.1F, are given below.

- For DNL 65 dB and higher: +1.5 dB

This threshold has been used by FAA for many years and is applied at airports across the country and will be used to determine noise impacts on historic properties within the APE. The use of this threshold is consistent with the Section 106 analyses for many FAA projects, including the Northern California and Southern Florida Metroplex projects, two of FAA's most recent projects that also modified the flight path of aircraft through the airspace.

According to FAA Order 1050.1F, a significant noise impact could occur to noise sensitive land uses if it had a level of DNL 65 dB with the Proposed Action and also experienced an increase of 1.5 dB when compared to the No Action Alternative. The FAA also recognizes that, in limited instances, resources that have a "quiet setting" as a qualifying attribute may be adversely affected by noise increases that would otherwise not be significant. There are no NRHP properties with a noise exposure of DNL 65 that experience a 1.5 dB noise increase. Further, the NRHP properties were reviewed and none of them were found to have a "quiet setting" as described in the FAA's Section 106 Handbook.

When the analysis is expanded to include the state and local designated properties that are assumed to be eligible for the NRHP, there are no properties that experience a 1.5 dB noise level increase with a proposed action noise level of DNL 65 or greater. As indicated in Table 4.6-3 of the Draft EA, the maximum exposed noise level *decreases* as a result of the Proposed Action

when compared to the No Action Alternative when considering towns/neighborhoods as a whole. Furthermore, as described below, the largest proposed noise changes within the APE are multiple orders of magnitude below the noise thresholds given within FAA Order 1050.1F.

The FAA's noise analysis demonstrates that historic resources will generally experience equivalent noise exposure with the addition of the Proposed Action. Specifically, the maximum change in noise exposure for a historic property is less than 0.2 dB across all historic properties in the APE. For example, one of the properties has a value of 22 dB under the No Action Alternative and 22.1 dB with the Proposed Action. Importantly, as depicted in Attachment A, the procedure is an overlay of existing traffic to Runway 4L and is only expected to lead to an annual net increase of 255 arrivals to BOS, out of a current total of 205,837 arrivals. In sum, the FAA will not be introducing audible impacts to resources not already experiencing noise impacts, and any change in noise exposure will be minimal.

In order to assess the potential visual impacts of the historic properties, the data for a year of overflights at BOS from the previous memorandum was reassessed to compare to the newly designated APE. Considering one year of radar track data, the APE experiences 78,879 arrival and 18,989 departure overflights annually. On an average daily basis that corresponds to 216.1 arrival and 52.0 departure overflights. The Proposed Action is estimated to add 255 annual arrival overflights or 0.70 daily average overflights to the APE. When considering the APE as a whole, the increase in overflights would amount to just a 0.26% increase in overflights and would not introduce audible or visual noise in the APE. In order to confirm that the overflights over the APE were not focused on particular historic resources in the APE, the dataset of departure overflights and arrival overflights was mapped over the APE in Attachments A and B respectively. Attachment A shows that the APE areas closest to the airport are already dense with overflights but the flights become more disperse as the APE moves to the southwest. However, Attachment B, which displays a year of arrival radar tracks, show that the APE is already heavily overflown over the full extent of the APE.

For more information on the analyses performed as a part of the Draft EA, please visit www.faabostonworkshops.com for a copy of the Draft EA. More information on the noise analysis can be found at www.faabostonworkshops.com/noise-visualization/ and in Sections 3.4.6 and 4.6 of the Draft EA. The Noise Modeling Technical Report is included in Appendix D of the Draft EA.

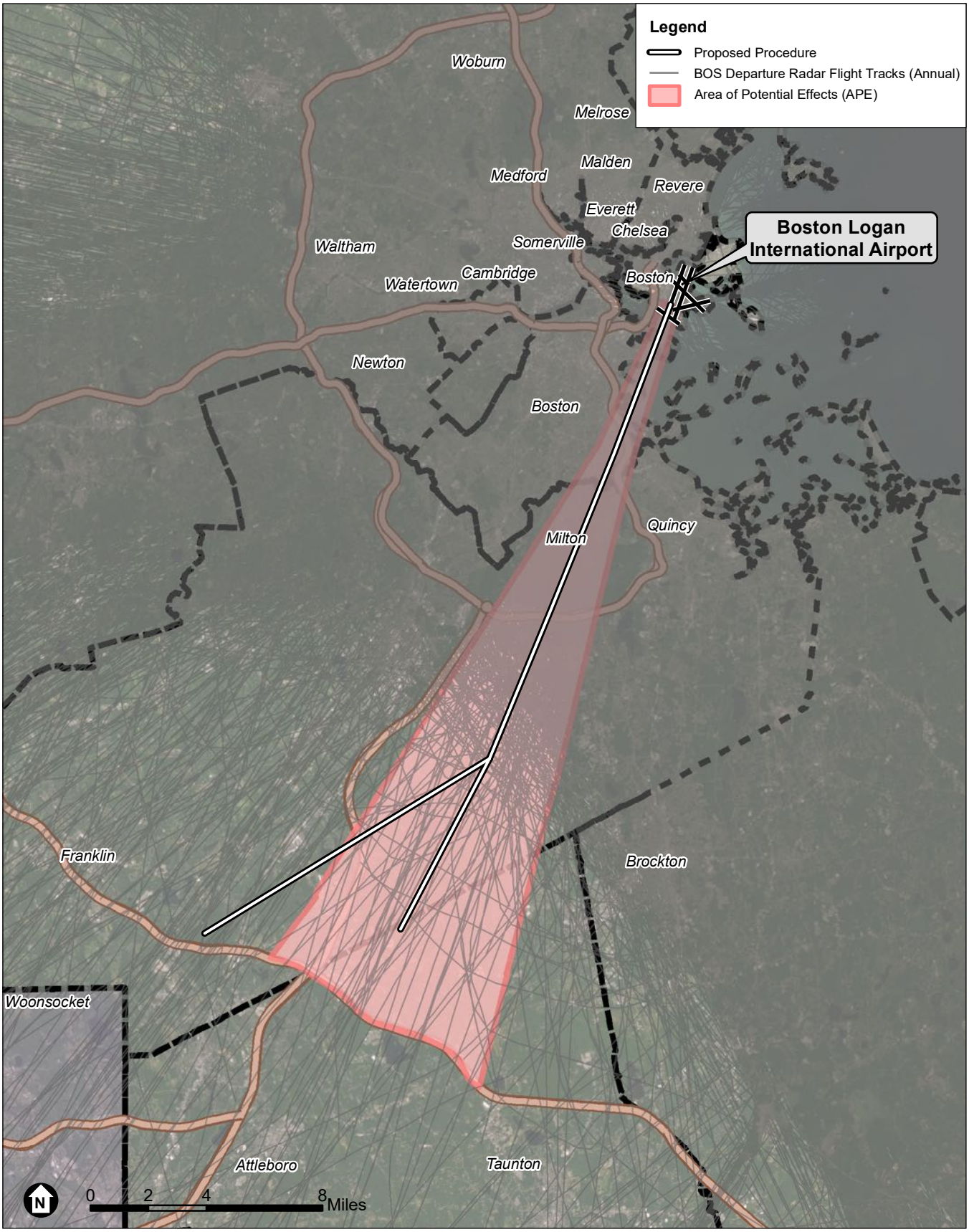


SOURCE: Esri; RoVolus, 2021; ESA, 2021

Boston Logan RNAV (GPS) RWY 4L EA

**Attachment A**
Area of Potential Effects and Departure Radar Flight Tracks

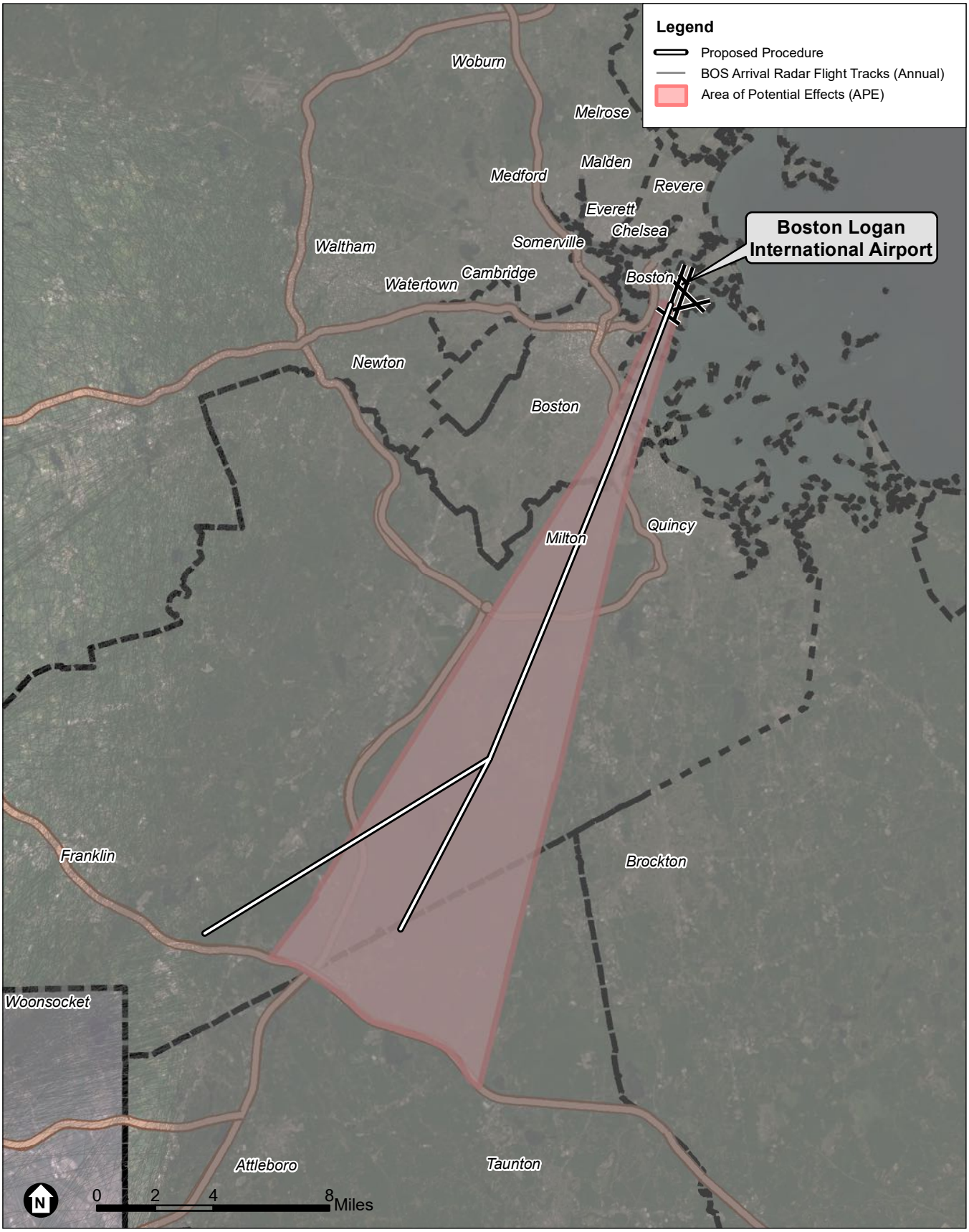


SOURCE: Esri; RoVolus, 2021; ESA, 2021

Boston Logan RNAV (GPS) RWY 4L EA

JD RoVolus

**Attachment B**
Area of Potential Effects and Arrival Radar Flight Tracks

**Finding of No Adverse Effect Criteria**

In order to establish a Finding of No Adverse Effect, the Proposed Action must not meet any of the criteria spelled out in the FAA's Section 106 Handbook, which are based on criteria in ACHP's section 106 regulations in 36 CFR Part 800. This section presents why the Proposed Action does not meet any of these criteria.

- Does the Proposed Action physically destroy or damage the property?
    - The Proposed Action will not have any physical impact on any property. The Proposed Action changes the location of arrival flights in the airspace around Boston Logan International Airport.

- Does the Proposed Action alter the property in any way that is consistent with the Secretary of the Interior's Standards for Treatment of Historic Properties (36 CFR Part 68)?
    - The Standards guide the design and implementation of physical changes to historic properties. This may include changes in use, material repair or substitution, or modification of historically important features. The Proposed Action is located in the airspace above historic resources does not result in any changes in use, material alteration, or physical modifications to these resources.

- Does the Proposed Action remove a property from its historic location?
    - The Proposed Action does not remove any property from its location.

- Does the Proposed Action change the character of the property's use, or of physical features within the property's setting that contribute to its historic significance?
    - The Proposed Action does not change the character of a property's use or any physical features in any historical property's setting.
    - Any changes to setting as a result of the Proposed action would be audible or visual features which are discussed in the following criterion.

- Does the Proposed Action introduce an atmospheric, audible, or visual feature to the area that would diminish the integrity of the property's significant historic features?
    - Audible: there will not be an introduction of audible noise as a result of the Proposed Action. Furthermore, the noise impacts of the Proposed Action on all of the historic resources in the APE will either decrease noise exposure or cause increases that are orders of magnitude below the significance thresholds for DNL aircraft noise as described in FAA Order 1050.1F and therefore will not cause an introduction of audible impact on any of the properties.
    - Visual: there will not be an introduction of visual impacts as a result of the Proposed Action. Furthermore, the entire APE currently experiences 268 average daily overflights as described in the above analysis. The Proposed Action will add less than 1 additional overflight per day. This increase will not change the current visual features of any historic resource in the APE, as depicted in Attachment B.

- Does the Proposed Action result in neglect of a property which would result in its deterioration, transfer, sale or lease?

- The Proposed Action will not cause any property to be sold or transferred.

Given the results discussed in this letter, the FAA is proposing a Finding of No Adverse Effect for this undertaking. This determination is based on the findings discussed in this letter, which includes that none of the NRHP listed properties reviewed herein were found to have a "quiet setting" as described in the FAA's Section 106 Handbook. Furthermore, the net change in aircraft operations as a result of the Proposed Action would be minimal and would not cause an adverse effect, including no physical impacts and no introduction of audible or visual impacts within the APE.

**Public Meetings, Comments, and Consultation**

The FAA conducted Virtual Public Workshops for the Draft EA on October 23rd, and October 28th, 2020. By attending the Virtual Public Workshops, participants were provided with an overview of the Draft EA which includes results from the noise analysis performed to assess the potential noise impacts of the Proposed Action on historic resources and populations located within the General Study Area. The MHC concurred with the APE on December 8, 2020 so the impacts were shown for historic resources throughout the entire Study Area. During the meeting, the FAA responded to a large number of questions from the community. These meetings were recorded and remain on the FAA's YouTube page for interested community members to review. During the meeting and other forms of engagement, the FAA received over 40 comments regarding the Proposed Action. The FAA is currently reviewing and developing responses to these comments to be shared with the public as part of the Final Environmental Assessment but it should be noted that none of the comments mention any potential impact to historic resources from the Proposed Action.

The FAA has noted the list of historical commissions, regional planning commissions, and other organizations provided in your previous letter. The FAA is currently reaching out to these groups as consulting parties. If this determination is modified or updated due to that consultation, a new correspondence will be sent to the MHC.

We look forward to hearing back from you on the FAA's proposed finding. If you have any questions or concerns, we would be happy to have a conference call to receive your feedback and also to discuss any next steps. If you have any additional comments or questions on this undertaking, please contact me at (404)-305-5598, or at veronda.johnson@faa.gov.

Sincerely,

Veronda Johnson
Eastern Service Center
Federal Aviation Administration
Operations Support Group AJV-E250
1701 Columbia Avenue
College Park, GA 30337

U.S. Department
of Transportation
**Federal Aviation
Administration**

Eastern Service Center

1701 Columbia Avenue
College Park, Georgia 30337

June 9, 2021

Boston Landmarks Commission
1 City Hall Square
Room 709 Environment Dept.
Boston, MA 02201

**Proposed Finding of No Adverse Effect for the Boston Logan International Airport RNAV (GPS) RWY 4L Approach Procedure, Boston, MA**

To Whom It May Concern,

The Federal Aviation Administration (FAA) is evaluating a new proposed Area Navigation (RNAV) Global Positioning System (GPS) instrument approach procedure at Boston Logan International Airport (BOS). This new procedure would allow for aircraft to land onto Runway 4L with GPS technological automation as well as allow for landing during low visibility conditions. These additional procedural capabilities would increase the safety and efficiency of the airspace around BOS.

Pursuant to 36 CFR 800.4(a), the FAA previously consulted with the Massachusetts Historical Commission to identify the Area of Potential Effects for this undertaking. In continuing with our responsibilities under Section 106 of the National Historic Preservation Act and its implementing regulations, the FAA invites you to participate as a consulting parting and submits this assessment of adverse effects, which concludes with a proposed Finding of No Adverse Effects and our supporting rationale for that finding. The FAA seeks your views or comments on this finding, which can be addressed to the FAA using the email or address given at the conclusion of this letter. Pursuant to 36 CFR 800.5(c), please provide any comments within 30 days from receipt of this letter.

## Project Background

As described in greater detail in the FAA's Draft Environmental Assessment (EA), which can be accessed at www.faabostonworkshops.com, the FAA is evaluating a new proposed Area Navigation (RNAV) Global Positioning System (GPS) instrument approach procedure at BOS. This new procedure, which is depicted in Attachments A and B, is needed to allow aircraft to land onto Runway 4L with GPS technological automation. The current absence of an RNAV procedure to Runway 4L precludes use of the runway during low visibility conditions. The proposed procedure route is an overlay of existing arrivals and is expected to lead to a net increase of 255 annual arrivals to BOS generally, which represents 0.1% of the total annual arrivals, and an increase of 359 annual arrivals specifically to Runway 4L. These additional

procedural capabilities would increase the safety and efficiency of the airspace around BOS. Publication of the proposed procedure would constitute an undertaking under Section 106 of the National Historic Preservation Act (NHPA).

## Regulatory Overview

Under NEPA, the FAA is responsible for analyzing the impacts of its action on historical, architectural, archeological and cultural resources as part of its broader review of the human environment. Because the National Historic Preservation Act (NHPA) is the principal statute concerning such resources, most of this analysis is conducted in coordination with the process under Section 106 of the NHPA, which requires federal agencies to consider the effects of their projects on properties listed, or eligible for listing, in the National Register of Historic Places (NRHP). As this is an FAA Action, the FAA document *Section 106 Handbook: How to Assess the Effects of FAA Actions on Historic Properties under Section 106 of the National Historic Preservation Act* was consulted and referenced in order to make this determination.

## Review of Historic/Eligible Properties

The National Register of Historic Places (NRHP), the Massachusetts Historical Commission, and the Boston Landmarks Commission's data sources were used to gather a comprehensive directory of all potential historic and cultural resources within the APE. A total of 19 properties within the APE were found to be listed in the National Register of Historic Places as historic districts or individual properties in accordance with the criteria described in the NHPA. These 19 properties are identified and described in Table 1. A total of 4,184 state and local designated properties were identified within the APE and are summarized by their location in Table 2. These 4,184 properties represent the group of potential resources that would be evaluated for National Register eligibility. For the purposes of this proposed finding, we assume all of these properties are eligible for the National Register and propose a finding of no adverse effect for all properties within the APE currently listed, determined eligible for listing, and assumed eligible for listing in the NRHP.

*Table 1: National Register of Historic Places Properties within the APE*

| ***NRHP Property Name*** | ***Brief Property Description*** |
|---|---|
| Milton Cemetery | Milton Cemetery contains some of the best examples of funerary art from the colonial times to the Victorian era. An historic garden cemetery, it was established as the Town's only cemetery in 1672. |
| Spring Brook Cemetery | The most prominent structure in the cemetery, Card Memorial Chapel, was designed by Charles Eastman & built in 1898 and funded by Simon & Mary Card in memory of their daughter Lulu. |
| Dorchester Park | Dorchester Park is a historic park bounded by Dorchester Avenue, Richmond, Adams and Richview Streets in the Dorchester neighborhood of Boston, Massachusetts. |

| ***NRHP Property Name*** | ***Brief Property Description*** |
|---|---|
| Dorchester--Milton Lower Mills Industrial District (Boundary Increase) | The Dorchester-Milton Lower Mills Industrial District is a historic district on both sides of the Neponset River in the Dorchester area of Boston and in the town of Milton, Massachusetts. It encompasses an industrial factory complex, most of which was historically associated with the Walter Baker & Company, the first major maker of chocolate products in the United States. |
| Savin Hill Historic District | The Savin Hill Historic District is significant for its association with the development of the area from a mid-19th century speculative housing development for Boston's upper-middle class to a close-knot neighborhood of residents from diverse socioeconomic backgrounds. The surviving historic resources catalogue Savin Hill's rich history and remain a cohesive collection of well-preserved historic homes. The district further attains significance as an intact collection of buildings representing a full range of architectural styles. |
| Blue Hills Parkway | The Blue Hills Parkway, a 1.5-mile-long boulevard in Boston and Milton, is significant as one of the earliest connecting parkways designed for the Metropolitan Parks Commission (MPC) by Olmsted, Olmsted and Eliot and its successor firm, Olmsted Brothers, and it is emblematic of the firm's principles of parkway creation. A divided highway that runs directly south through early 20"'-century residential neighborhoods, the Blue Hills Parkway directly connects the Blue Hills Reservation (the largest open space in Metropolitan Boston) with Boston, the Neponset River Reservation, and Truman Parkway. |
| Blue Hills Reservation Parkways-Metropolitan Park System of Greater Boston | The Metropolitan Park System of Greater Boston, in Massachusetts, is especially noteworthy because it is the first regional park system in the United States. |
| Foxborough Pumping Station | The Foxborough Pumping Station is a historic water pumping station at 25 Pumping Station Road in Foxborough, Massachusetts. Its main pumphouse was designed by Ernest Boyden, a regionally-known architect of water supply systems, and was built in 1891; it is a brick structure with Queen Anne styling. The station also includes several historic wells, a period garage, and the man-made Fales Pond, a once-dammed section of the Neponset Reservoir near the pumphouse. |
| Old Harbor Reservation Parkways, Metropolitan Park System of Greater Boston | The Old Harbor Reservation Parkways are three historic roads in the Old Harbor area of Boston. They are part of the Boston parkway system designed by Frederick Law Olmsted. |
| Dorchester-Milton Lower Mills Industrial District | The Dorchester-Milton Lower Mills Industrial District is located on both sides of the Neponset River in the Dorchester area of Boston and in the town of Milton, Massachusetts. It encompasses an industrial factory complex, most of which was historically associated with the Walter Baker & Company, the first major maker of chocolate products in the United States. |

| ***NRHP Property Name*** | ***Brief Property Description*** |
|---|---|
| Furnace Village Historic District | The Furnace Village Historic District encompasses the historic colonial industrial area in Easton, Massachusetts. At its center is at the intersection of Foundry street, South street and Poquanticut Avenue. The area was settled in 1723, with industrial activity beginning in 1742. The iron furnace was established in 1751, and for industrial purposes, continued in the 19th century. In addition to the colonial era, there is also an employee of the housing of the 19th century. |
| Milton Centre Historic District | The Milton Centre Historic District is both the historical and geographic center of the town of Milton. The 23-acre historic district includes Canton Avenue between Reedsdale Road and Thacher and Highland Streets. Milton Centre is historically significant for its association with the development of the town following the relocation of the third meeting house to Academy Hill in 1728, and the subsequent shift of the town center from Milton Hill. |
| Scott's Woods Historic District | Scott's Woods Historic District is the area of Hillside, Harland and Forest Streets between Randolph Avenue and the ridge between Hancock and Bugbee Hills, now the MDC Blue Hills Reservation. The Scott's Woods Historic District in Milton, Massachusetts is a semirural, residential area that contains a significant concentration of 18th, 19th and early 20th century dwellings and barns that reflect the Town's agricultural and architectural history from 1713 to 1932, the district' s period of significance. Originally known as the "Blue Hill Land," a three thousand-acre tract of land sold by the town of Boston in 1711 to four residents of Milton. The area in the southwest part of Milton is thought to have been named for a member of the Scott Family that lived in the area in the early eighteenth century. Hillside Street, named for being literally on the 'side' of Blue Hill, is the major thoroughfare in the district. |
| Milton Hill Historic District | Milton Hill Historic District is located on a lofty hill between Milton Village and Algerene Corner, formerly known as Union Square at the junction of Adams and Centre Streets. The Milton Hill Historic District in Milton, Massachusetts is a residential area that contains the most significant concentration of 19th and early 20th century high-style and period architecture in the Town. As Milton developed from a rural community to a prosperous suburb of Boston, Milton Hill, throughout the period of significance, 1740-1945, has been the home of wealthy Milton and Boston business, professional and civic leaders. It began its rise to prominence as an estate district in 1742 with the establishment of Governor Thomas Hutchinson's summer estate. For the next two hundred years, attracted by the rural scenery afforded by the Neponset River and the Blue Hills and the proximity of the Town's commercial center and Boston, prominent families built country homes, a number designed by noted national and local architects, including William Ralph Emerson; Peabody and Steams; and Perry, Shaw and Hepbum. |

| ***NRHP Property Name*** | ***Brief Property Description*** |
|---|---|
| Harrison Square Historic District | Clam Point (also known as Harrison Square) is a sub-neighborhood in Boston, noteworthy for its collection of substantial Italianate Mansard residences. The area is known to have the most cohesive, intact collection of mansion-scale, mid-19th century housing in Boston, and includes the Park, Everett, Freeport, Mill, Ashland, Blanche streets, and Victory Road in the Dorchester neighborhood of Boston. |
| Canton Corner Historic District | The Canton Corner Historic District encompasses the historic town center of Canton, Massachusetts. Centered on the junction of Pleasant and Washington streets, it includes more than 25 properties and 170 acres (69 ha), whose architectural history spans 250 years of occupation and includes the town's major civic buildings. |
| Ponkapoag Camp of Appalachian Mountain Club | The Appalachian Mountain Club Ponkapoag Camp is one of the original camps of the oldest outing club in the United States, founded in 1876. Early in the twentieth century tent sites were established at the east end of Ponkapoag Pond in the Blue Hills reservation by the president of the Appalachian Mountain Club, William Rogers, who was also an M.D.C. commissioner. The camp represents an early outing club's architecture for "roughing it" and are important as such structures succumb to fire, rot, and vandalism. |
| Boyden, Seth, House | The Seth Boyden House is a historic house at 135 Oak Street in Foxborough, Massachusetts. The home is significant for its unusual architectural design as well for its association with the Boyden family, whose members were prominent locally and regionally in the 18th and 19th century, |
| Borderland Historic District | The Borderland Historic District was the 1,200 acre estate of Blanche Ames Ames. The mansion was constructed in 1910 and the property includes a system of ponds, dams, and causeways surrounding the mansion. The exterior of the mansion was built using locally cut field stones. The district is considered significant due to its connection to the estate of Blanche Ames Ames. She was a inventor who was involved in art, farming, engineering and politics. She designed a hexagonal lumber cutter, patented a method for ensnaring airplanes in wires hung from balloons during World War II, and developed a water anti-pollution device in the late 1960s. |

SOURCE: National Register Database; https://www.nps.gov/subjects/nationalregister/database-research.htm#table, Adapted by Environmental Science Associates, 2021.

*Table 2: Number of State & Local Designated Properties within the APE*

| ***Town*** | ***Number of State & Local Designated Properties*** |
|---|---|
| Boston | 838 |
| Canton | 445 |
| Easton | 142 |
| Foxborough | 194 |
| Mansfield | 190 |
| Milton | 1,559 |
| Norton | 16 |
| Quincy | 2 |
| Randolph | 225 |
| Sharon | 491 |
| Stoughton | 82 |
| **Grand Total** | **4,184** |

**Assessment of Noise and Visual Impacts by Proposed Action**

In our earlier correspondence, the FAA noted that we are "considering the possibility that changes in noise levels or additional visual impacts from an increase in overflights could alter the character or use of certain kinds of historic properties where a quiet setting is a generally recognized purpose and attribute." In order to address this possibility, an assessment was done to further quantify the auditory and visual impacts on the historic properties within the Area of Potential Effects.

In order to assess the auditory impacts, the FAA used a metric known as Day-night Average Sound Level (DNL). DNL is the standard noise metric used for all FAA studies of aviation noise exposure in airport communities and was used here to assess the potential impact on every identified historic property within the Area of Potential Effects.

DNL is a 24-hour, time-weighted average noise metric, expressed in terms of decibel units of sound heard by the human ear, which accounts for the noise levels of individual aircraft events, the number of times those events occur, and the time of day they occur. DNL is a graphical representation of the distribution of noise over the surrounding area from an airport's average operations. There is one unique modification in that there is a "noise penalty" of any noise generated during "nighttime hours." In the calculation of DNL, for each hour during nighttime hours (10:00 p.m. to 7:00 a.m.), the sound levels are increased by a 10 decibel-weighting penalty (equivalent to a 10-fold increase in aircraft operations) before the 24-hour value is computed. The weighting penalty accounts for the more intrusive nature of noise during the nighttime hours. The significance thresholds for aircraft noise for DNL, as spelled out in FAA Order 1050.1F, are given below.

- For DNL 65 dB and higher: +1.5 dB

This threshold has been used by FAA for many years and is applied at airports across the country and will be used to determine noise impacts on historic properties within the APE. The use of this threshold is consistent with the Section 106 analyses for many FAA projects, including the Northern California and Southern Florida Metroplex projects, two of FAA's most recent projects that also modified the flight path of aircraft through the airspace.

According to FAA Order 1050.1F, a significant noise impact could occur to noise sensitive land uses if it had a level of DNL 65 dB with the Proposed Action and also experienced an increase of 1.5 dB when compared to the No Action Alternative. The FAA also recognizes that, in limited instances, resources that have a "quiet setting" as a qualifying attribute may be adversely affected by noise increases that would otherwise not be significant. There are no NRHP properties with a noise exposure of DNL 65 that experience a 1.5 dB noise increase. Further, the NRHP properties were reviewed and none of them were found to have a "quiet setting" as described in the FAA's Section 106 Handbook.

When the analysis is expanded to include the state and local designated properties that are assumed to be eligible for the NRHP, there are no properties that experience a 1.5 dB noise level increase with a proposed action noise level of DNL 65 or greater. As indicated in Table 4.6-3 of the Draft EA, the maximum exposed noise level *decreases* as a result of the Proposed Project

when compared to the No Action Alternative when considering towns/neighborhoods as a whole. Furthermore, as described below, the largest proposed noise changes within the APE are multiple orders of magnitude below the noise thresholds given within FAA Order 1050.1F.

The FAA's noise analysis demonstrates that historic resources will generally experience equivalent noise exposure with the addition of the Proposed Action. Specifically, the maximum change in noise exposure for a historic property is less than 0.2 dB across all historic properties in the APE. For example, one of these properties has a value of 22 dB under the No Action Alternative and 22.1 dB with the Proposed Procedure. Importantly, as depicted in Attachment A, the procedure is an overlay of existing traffic to Runway 4L and is only expected to lead to an annual net increase of 255 arrivals to BOS, out of a current total of 205,837 arrivals. In sum, the FAA will not be introducing audible impacts to resources not already experiencing noise impacts, and any change in noise exposure will be minimal.

In order to assess the potential visual impacts of the historic properties, the data for a year of overflights at BOS from the previous memorandum was reassessed to compare to the newly designated APE. Considering one year of radar track data, the APE experiences 78,879 arrival and 18,989 departure overflights annually. On an average daily basis that corresponds to 216.1 arrival and 52.0 departure overflights. The Proposed Action is estimated to add 255 annual arrival overflights or 0.70 daily average overflights to the APE. When considering the APE as a whole, the increase in overflights would amount to just a 0.26% increase in overflights and would not introduce audible or visual noise in the APE. In order to confirm that the overflights over the APE were not focused on particular historic resources in the APE, the dataset of departure overflights and arrival overflights was mapped over the APE in Attachments A and B respectively. Attachment A shows that the APE areas closest to the airport are already dense with overflights but the flights become more disperse as the APE moves to the southwest. However, Attachment B, which displays a year of arrival radar tracks, show that the APE is already heavily overflown over the full extent of the APE.

For more information on the analyses performed as a part of the Draft EA, please visit www.faabostonworkshops.com for a copy of the Draft EA. More information on the noise analysis can be found at www.faabostonworkshops.com/noise-visualization/ and in Sections 3.4.6 and 4.6 of the Draft EA. The Noise Modeling Technical Report is included in Appendix D of the Draft EA.

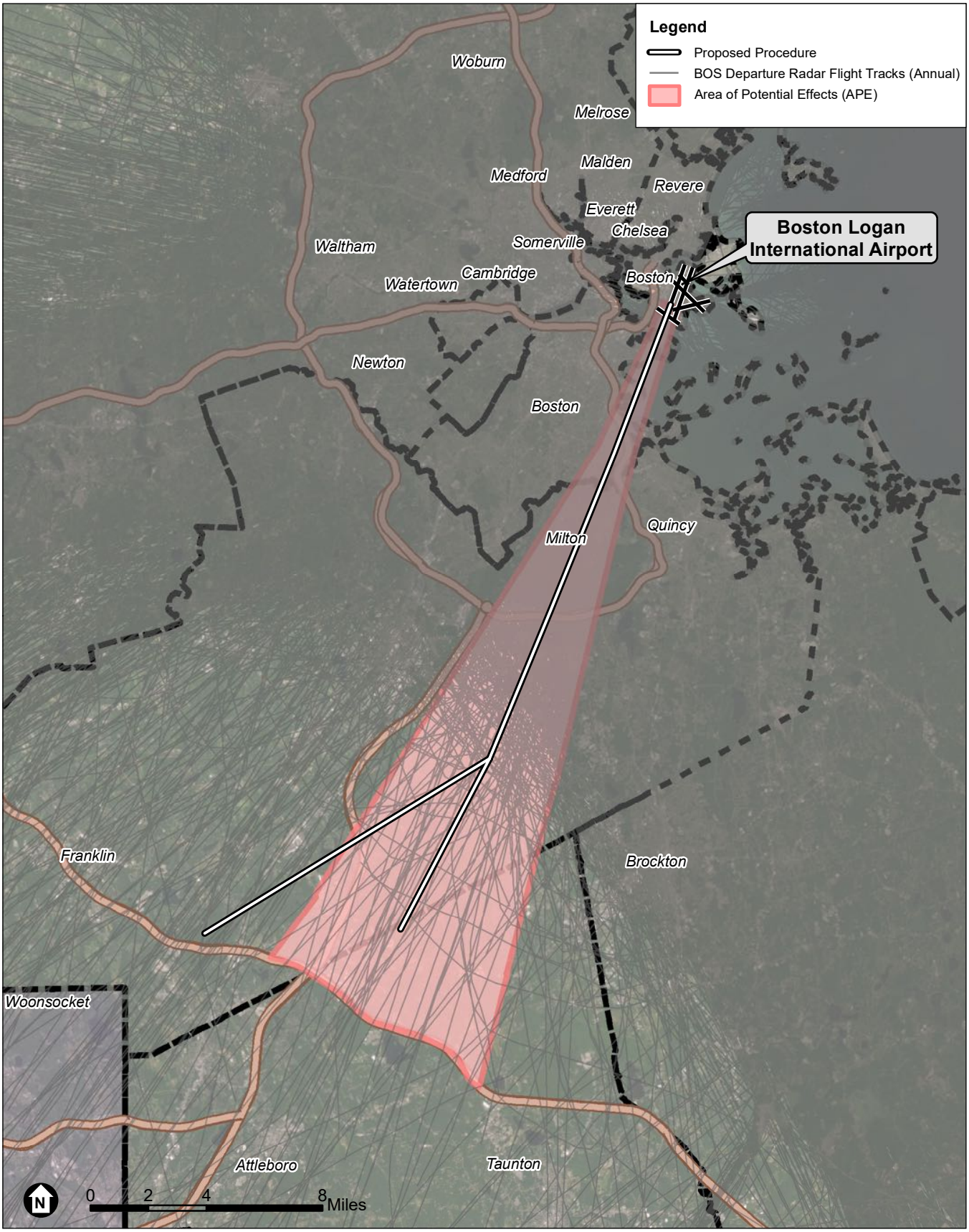


SOURCE: Esri; RoVolus, 2021; ESA, 2021

Boston Logan RNAV (GPS) RWY 4L EA

**Attachment A**
Area of Potential Effects and Departure Radar Flight Tracks

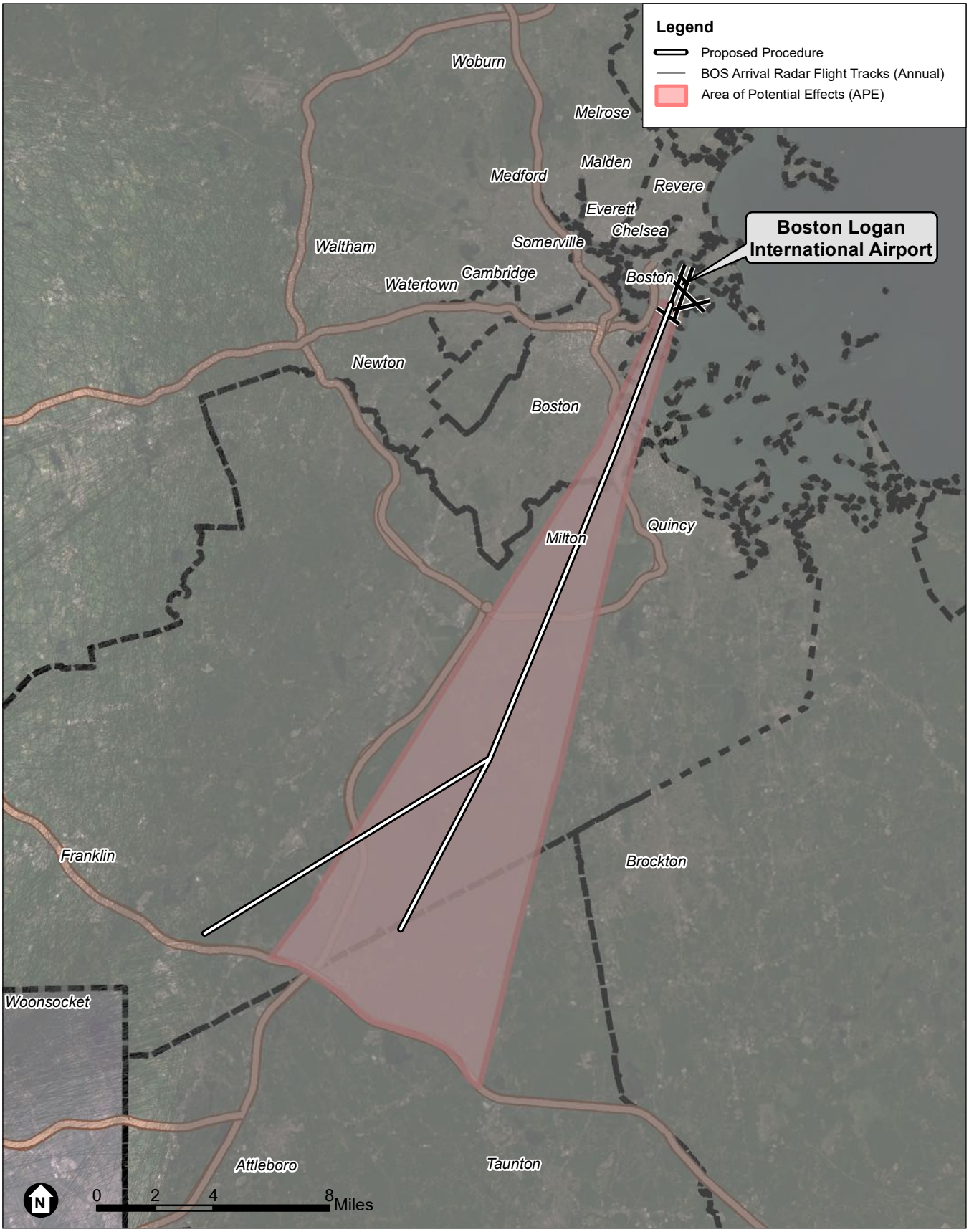


SOURCE: Esri; RoVolus, 2021; ESA, 2021

Boston Logan RNAV (GPS) RWY 4L EA

JD RoVolus

**Attachment B**
Area of Potential Effects and Arrival Radar Flight Tracks

**Finding of No Adverse Effect Criteria**

In order to establish a Finding of No Adverse Effect, the Proposed Action must not meet any of the criteria spelled out in the FAA's Section 106 Handbook, which are based on criteria in ACHP's section 106 regulations in 36 CFR Part 800. This section presents why the Proposed Action does not meet any of these criteria.

- Does the Proposed Action physically destroy or damage the property?
    - The Proposed Action will not have any physical impact on any property. The Proposed Action changes the location of arrival flights in the airspace around Boston Logan International Airport.

- Does the Proposed Action alter the property in any way that is consistent with the Secretary of the Interior's Standards for Treatment of Historic Properties (36 CFR Part 68)?
    - The Standards guide the design and implementation of physical changes to historic properties. This may include changes in use, material repair or substitution, or modification of historically important features. The Proposed Action is located in the airspace above historic resources does not result in any changes in use, material alteration, or physical modifications to these resources.

- Does the Proposed Action remove a property from its historic location?
    - The Proposed Action does not remove any property from its location.

- Does the Proposed Action change the character of the property's use, or of physical features within the property's setting that contribute to its historic significance?
    - The Proposed Action does not change the character of a property's use or any physical features in any historical property's setting.
    - Any changes to setting as a result of the Proposed action would be audible or visual features which are discussed in the following criterion.

- Does the Proposed Action introduce an atmospheric, audible, or visual feature to the area that would diminish the integrity of the property's significant historic features?
    - Audible: there will not be an introduction of audible noise as a result of the Proposed Action. Furthermore, the noise impacts of the Proposed Action on all of the historic resources in the APE will either decrease noise exposure or cause increases that are orders of magnitude below the significance thresholds for DNL aircraft noise as described in FAA Order 1050.1F and therefore will not cause an introduction of audible impact on any of the properties.
    - Visual: there will not be an introduction of visual impacts as a result of the Proposed Action. Furthermore, the entire APE currently experiences 268 average daily overflights as described in the above analysis. The Proposed Action will add less than 1 additional overflight per day. This increase will not change the current visual features of any historic resource in the APE, as depicted in Attachment B.

- Does the Proposed Action result in neglect of a property which would result in its deterioration, transfer, sale or lease?

- The Proposed Action will not cause any property to be sold or transferred.

Given the results discussed in this letter, the FAA is putting forth at this point a Proposed Finding of No Adverse Effect. This determination is based on the findings discussed in this letter, which includes that none of the NRHP listed properties reviewed herein were found to have a "quiet setting" as described in the FAA's Section 106 Handbook. Furthermore, the net change in aircraft operations as a result of the Proposed Action would be minimal and would not cause an adverse effect, including no physical impacts and no introduction of audible or visual impacts within the APE.

**Public Meetings, Comments, and Consultation**

The FAA conducted Virtual Public Workshops for the Draft EA on October 23rd, and October 28th, 2020. By attending the Virtual Public Workshops, participants were provided with an overview of the Draft EA which includes results from the noise analysis performed to assess the potential noise impacts of the Proposed Action on historic resources and populations located within the General Study Area. The MHC concurred with the APE on December 8, 2020 so the impacts were shown for historic resources throughout the entire Study Area. During the meeting, the FAA responded to a large number of questions from the community. These meetings were recorded and remain on the FAA's YouTube page for interested community members to review. During the meeting and other forms of engagement, the FAA received over 40 comments regarding the Proposed Action. The FAA is currently reviewing and developing responses to these comments to be shared with the public as part of the Final Environmental Assessment but it should be noted that none of the comments mention any potential impact to historic resources from the Proposed Action.

We look forward to hearing back from you on the FAA's proposed finding. We welcome the input from consulting parties on the historic properties considered as part of the analysis and on the finding itself. If you have any additional comments or questions on this undertaking, please contact me at veronda.johnson@faa.gov or at the address below.

Sincerely,

Veronda Johnson
Eastern Service Center
Federal Aviation Administration
Operations Support Group AJV-E250
1701 Columbia Avenue
College Park, GA 30337

U.S. Department
of Transportation
**Federal Aviation
Administration**

Eastern Service Center

1701 Columbia Avenue
College Park, Georgia 30337

June 9, 2021

Canton Historical Commission
801 Washington Street
Canton, MA 02021

**Proposed Finding of No Adverse Effect for the Boston Logan International Airport RNAV (GPS) RWY 4L Approach Procedure, Boston, MA**

To Whom It May Concern,

The Federal Aviation Administration (FAA) is evaluating a new proposed Area Navigation (RNAV) Global Positioning System (GPS) instrument approach procedure at Boston Logan International Airport (BOS). This new procedure would allow for aircraft to land onto Runway 4L with GPS technological automation as well as allow for landing during low visibility conditions. These additional procedural capabilities would increase the safety and efficiency of the airspace around BOS.

Pursuant to 36 CFR 800.4(a), the FAA previously consulted with the Massachusetts Historical Commission to identify the Area of Potential Effects for this undertaking. In continuing with our responsibilities under Section 106 of the National Historic Preservation Act and its implementing regulations, the FAA invites you to participate as a consulting parting and submits this assessment of adverse effects, which concludes with a proposed Finding of No Adverse Effects and our supporting rationale for that finding. The FAA seeks your views or comments on this finding, which can be addressed to the FAA using the email or address given at the conclusion of this letter. Pursuant to 36 CFR 800.5(c), please provide any comments within 30 days from receipt of this letter.

## Project Background

As described in greater detail in the FAA's Draft Environmental Assessment (EA), which can be accessed at www.faabostonworkshops.com, the FAA is evaluating a new proposed Area Navigation (RNAV) Global Positioning System (GPS) instrument approach procedure at BOS. This new procedure, which is depicted in Attachments A and B, is needed to allow aircraft to land onto Runway 4L with GPS technological automation. The current absence of an RNAV procedure to Runway 4L precludes use of the runway during low visibility conditions. The proposed procedure route is an overlay of existing arrivals and is expected to lead to a net increase of 255 annual arrivals to BOS generally, which represents 0.1% of the total annual arrivals, and an increase of 359 annual arrivals specifically to Runway 4L. These additional

procedural capabilities would increase the safety and efficiency of the airspace around BOS. Publication of the proposed procedure would constitute an undertaking under Section 106 of the National Historic Preservation Act (NHPA).

## Regulatory Overview

Under NEPA, the FAA is responsible for analyzing the impacts of its action on historical, architectural, archeological and cultural resources as part of its broader review of the human environment. Because the National Historic Preservation Act (NHPA) is the principal statute concerning such resources, most of this analysis is conducted in coordination with the process under Section 106 of the NHPA, which requires federal agencies to consider the effects of their projects on properties listed, or eligible for listing, in the National Register of Historic Places (NRHP). As this is an FAA Action, the FAA document *Section 106 Handbook: How to Assess the Effects of FAA Actions on Historic Properties under Section 106 of the National Historic Preservation Act* was consulted and referenced in order to make this determination.

## Review of Historic/Eligible Properties

The National Register of Historic Places (NRHP), the Massachusetts Historical Commission, and the Boston Landmarks Commission's data sources were used to gather a comprehensive directory of all potential historic and cultural resources within the APE. A total of 19 properties within the APE were found to be listed in the National Register of Historic Places as historic districts or individual properties in accordance with the criteria described in the NHPA. These 19 properties are identified and described in Table 1. A total of 4,184 state and local designated properties were identified within the APE and are summarized by their location in Table 2. These 4,184 properties represent the group of potential resources that would be evaluated for National Register eligibility. For the purposes of this proposed finding, we assume all of these properties are eligible for the National Register and propose a finding of no adverse effect for all properties within the APE currently listed, determined eligible for listing, and assumed eligible for listing in the NRHP.

*Table 1: National Register of Historic Places Properties within the APE*

| ***NRHP Property Name*** | ***Brief Property Description*** |
|---|---|
| Milton Cemetery | Milton Cemetery contains some of the best examples of funerary art from the colonial times to the Victorian era. An historic garden cemetery, it was established as the Town's only cemetery in 1672. |
| Spring Brook Cemetery | The most prominent structure in the cemetery, Card Memorial Chapel, was designed by Charles Eastman & built in 1898 and funded by Simon & Mary Card in memory of their daughter Lulu. |
| Dorchester Park | Dorchester Park is a historic park bounded by Dorchester Avenue, Richmond, Adams and Richview Streets in the Dorchester neighborhood of Boston, Massachusetts. |

| ***NRHP Property Name*** | ***Brief Property Description*** |
|---|---|
| Dorchester--Milton Lower Mills Industrial District (Boundary Increase) | The Dorchester-Milton Lower Mills Industrial District is a historic district on both sides of the Neponset River in the Dorchester area of Boston and in the town of Milton, Massachusetts. It encompasses an industrial factory complex, most of which was historically associated with the Walter Baker & Company, the first major maker of chocolate products in the United States. |
| Savin Hill Historic District | The Savin Hill Historic District is significant for its association with the development of the area from a mid-19th century speculative housing development for Boston's upper-middle class to a close-knot neighborhood of residents from diverse socioeconomic backgrounds. The surviving historic resources catalogue Savin Hill's rich history and remain a cohesive collection of well-preserved historic homes. The district further attains significance as an intact collection of buildings representing a full range of architectural styles. |
| Blue Hills Parkway | The Blue Hills Parkway, a 1.5-mile-long boulevard in Boston and Milton, is significant as one of the earliest connecting parkways designed for the Metropolitan Parks Commission (MPC) by Olmsted, Olmsted and Eliot and its successor firm, Olmsted Brothers, and it is emblematic of the firm's principles of parkway creation. A divided highway that runs directly south through early 20"'-century residential neighborhoods, the Blue Hills Parkway directly connects the Blue Hills Reservation (the largest open space in Metropolitan Boston) with Boston, the Neponset River Reservation, and Truman Parkway. |
| Blue Hills Reservation Parkways-Metropolitan Park System of Greater Boston | The Metropolitan Park System of Greater Boston, in Massachusetts, is especially noteworthy because it is the first regional park system in the United States. |
| Foxborough Pumping Station | The Foxborough Pumping Station is a historic water pumping station at 25 Pumping Station Road in Foxborough, Massachusetts. Its main pumphouse was designed by Ernest Boyden, a regionally-known architect of water supply systems, and was built in 1891; it is a brick structure with Queen Anne styling. The station also includes several historic wells, a period garage, and the man-made Fales Pond, a once-dammed section of the Neponset Reservoir near the pumphouse. |
| Old Harbor Reservation Parkways, Metropolitan Park System of Greater Boston | The Old Harbor Reservation Parkways are three historic roads in the Old Harbor area of Boston. They are part of the Boston parkway system designed by Frederick Law Olmsted. |
| Dorchester-Milton Lower Mills Industrial District | The Dorchester-Milton Lower Mills Industrial District is located on both sides of the Neponset River in the Dorchester area of Boston and in the town of Milton, Massachusetts. It encompasses an industrial factory complex, most of which was historically associated with the Walter Baker & Company, the first major maker of chocolate products in the United States. |

| ***NRHP Property Name*** | ***Brief Property Description*** |
|---|---|
| Furnace Village Historic District | The Furnace Village Historic District encompasses the historic colonial industrial area in Easton, Massachusetts. At its center is at the intersection of Foundry street, South street and Poquanticut Avenue. The area was settled in 1723, with industrial activity beginning in 1742. The iron furnace was established in 1751, and for industrial purposes, continued in the 19th century. In addition to the colonial era, there is also an employee of the housing of the 19th century. |
| Milton Centre Historic District | The Milton Centre Historic District is both the historical and geographic center of the town of Milton. The 23-acre historic district includes Canton Avenue between Reedsdale Road and Thacher and Highland Streets. Milton Centre is historically significant for its association with the development of the town following the relocation of the third meeting house to Academy Hill in 1728, and the subsequent shift of the town center from Milton Hill. |
| Scott's Woods Historic District | Scott's Woods Historic District is the area of Hillside, Harland and Forest Streets between Randolph Avenue and the ridge between Hancock and Bugbee Hills, now the MDC Blue Hills Reservation. The Scott's Woods Historic District in Milton, Massachusetts is a semirural, residential area that contains a significant concentration of 18th, 19th and early 20th century dwellings and barns that reflect the Town's agricultural and architectural history from 1713 to 1932, the district' s period of significance. Originally known as the "Blue Hill Land," a three thousand-acre tract of land sold by the town of Boston in 1711 to four residents of Milton. The area in the southwest part of Milton is thought to have been named for a member of the Scott Family that lived in the area in the early eighteenth century. Hillside Street, named for being literally on the 'side' of Blue Hill, is the major thoroughfare in the district. |
| Milton Hill Historic District | Milton Hill Historic District is located on a lofty hill between Milton Village and Algerene Corner, formerly known as Union Square at the junction of Adams and Centre Streets. The Milton Hill Historic District in Milton, Massachusetts is a residential area that contains the most significant concentration of 19th and early 20th century high-style and period architecture in the Town. As Milton developed from a rural community to a prosperous suburb of Boston, Milton Hill, throughout the period of significance, 1740-1945, has been the home of wealthy Milton and Boston business, professional and civic leaders. It began its rise to prominence as an estate district in 1742 with the establishment of Governor Thomas Hutchinson's summer estate. For the next two hundred years, attracted by the rural scenery afforded by the Neponset River and the Blue Hills and the proximity of the Town's commercial center and Boston, prominent families built country homes, a number designed by noted national and local architects, including William Ralph Emerson; Peabody and Steams; and Perry, Shaw and Hepbum. |

| ***NRHP Property Name*** | ***Brief Property Description*** |
|---|---|
| Harrison Square Historic District | Clam Point (also known as Harrison Square) is a sub-neighborhood in Boston, noteworthy for its collection of substantial Italianate Mansard residences. The area is known to have the most cohesive, intact collection of mansion-scale, mid-19th century housing in Boston, and includes the Park, Everett, Freeport, Mill, Ashland, Blanche streets, and Victory Road in the Dorchester neighborhood of Boston. |
| Canton Corner Historic District | The Canton Corner Historic District encompasses the historic town center of Canton, Massachusetts. Centered on the junction of Pleasant and Washington streets, it includes more than 25 properties and 170 acres (69 ha), whose architectural history spans 250 years of occupation and includes the town's major civic buildings. |
| Ponkapoag Camp of Appalachian Mountain Club | The Appalachian Mountain Club Ponkapoag Camp is one of the original camps of the oldest outing club in the United States, founded in 1876. Early in the twentieth century tent sites were established at the east end of Ponkapoag Pond in the Blue Hills reservation by the president of the Appalachian Mountain Club, William Rogers, who was also an M.D.C. commissioner. The camp represents an early outing club's architecture for "roughing it" and are important as such structures succumb to fire, rot, and vandalism. |
| Boyden, Seth, House | The Seth Boyden House is a historic house at 135 Oak Street in Foxborough, Massachusetts. The home is significant for its unusual architectural design as well for its association with the Boyden family, whose members were prominent locally and regionally in the 18th and 19th century, |
| Borderland Historic District | The Borderland Historic District was the 1,200 acre estate of Blanche Ames Ames. The mansion was constructed in 1910 and the property includes a system of ponds, dams, and causeways surrounding the mansion. The exterior of the mansion was built using locally cut field stones. The district is considered significant due to its connection to the estate of Blanche Ames Ames. She was a inventor who was involved in art, farming, engineering and politics. She designed a hexagonal lumber cutter, patented a method for ensnaring airplanes in wires hung from balloons during World War II, and developed a water anti-pollution device in the late 1960s. |

SOURCE: National Register Database; https://www.nps.gov/subjects/nationalregister/database-research.htm#table, Adapted by Environmental Science Associates, 2021.

*Table 2: Number of State & Local Designated Properties within the APE*

| ***Town*** | ***Number of State & Local Designated Properties*** |
|---|---|
| Boston | 838 |
| Canton | 445 |
| Easton | 142 |
| Foxborough | 194 |
| Mansfield | 190 |
| Milton | 1,559 |
| Norton | 16 |
| Quincy | 2 |
| Randolph | 225 |
| Sharon | 491 |
| Stoughton | 82 |
| **Grand Total** | **4,184** |

**Assessment of Noise and Visual Impacts by Proposed Action**

In our earlier correspondence, the FAA noted that we are "considering the possibility that changes in noise levels or additional visual impacts from an increase in overflights could alter the character or use of certain kinds of historic properties where a quiet setting is a generally recognized purpose and attribute." In order to address this possibility, an assessment was done to further quantify the auditory and visual impacts on the historic properties within the Area of Potential Effects.

In order to assess the auditory impacts, the FAA used a metric known as Day-night Average Sound Level (DNL). DNL is the standard noise metric used for all FAA studies of aviation noise exposure in airport communities and was used here to assess the potential impact on every identified historic property within the Area of Potential Effects.

DNL is a 24-hour, time-weighted average noise metric, expressed in terms of decibel units of sound heard by the human ear, which accounts for the noise levels of individual aircraft events, the number of times those events occur, and the time of day they occur. DNL is a graphical representation of the distribution of noise over the surrounding area from an airport's average operations. There is one unique modification in that there is a "noise penalty" of any noise generated during "nighttime hours." In the calculation of DNL, for each hour during nighttime hours (10:00 p.m. to 7:00 a.m.), the sound levels are increased by a 10 decibel-weighting penalty (equivalent to a 10-fold increase in aircraft operations) before the 24-hour value is computed. The weighting penalty accounts for the more intrusive nature of noise during the nighttime hours. The significance thresholds for aircraft noise for DNL, as spelled out in FAA Order 1050.1F, are given below.

- For DNL 65 dB and higher: +1.5 dB

This threshold has been used by FAA for many years and is applied at airports across the country and will be used to determine noise impacts on historic properties within the APE. The use of this threshold is consistent with the Section 106 analyses for many FAA projects, including the Northern California and Southern Florida Metroplex projects, two of FAA's most recent projects that also modified the flight path of aircraft through the airspace.

According to FAA Order 1050.1F, a significant noise impact could occur to noise sensitive land uses if it had a level of DNL 65 dB with the Proposed Action and also experienced an increase of 1.5 dB when compared to the No Action Alternative. The FAA also recognizes that, in limited instances, resources that have a "quiet setting" as a qualifying attribute may be adversely affected by noise increases that would otherwise not be significant. There are no NRHP properties with a noise exposure of DNL 65 that experience a 1.5 dB noise increase. Further, the NRHP properties were reviewed and none of them were found to have a "quiet setting" as described in the FAA's Section 106 Handbook.

When the analysis is expanded to include the state and local designated properties that are assumed to be eligible for the NRHP, there are no properties that experience a 1.5 dB noise level increase with a proposed action noise level of DNL 65 or greater. As indicated in Table 4.6-3 of the Draft EA, the maximum exposed noise level *decreases* as a result of the Proposed Project

when compared to the No Action Alternative when considering towns/neighborhoods as a whole. Furthermore, as described below, the largest proposed noise changes within the APE are multiple orders of magnitude below the noise thresholds given within FAA Order 1050.1F.

The FAA's noise analysis demonstrates that historic resources will generally experience equivalent noise exposure with the addition of the Proposed Action. Specifically, the maximum change in noise exposure for a historic property is less than 0.2 dB across all historic properties in the APE. For example, one of these properties has a value of 22 dB under the No Action Alternative and 22.1 dB with the Proposed Procedure. Importantly, as depicted in Attachment A, the procedure is an overlay of existing traffic to Runway 4L and is only expected to lead to an annual net increase of 255 arrivals to BOS, out of a current total of 205,837 arrivals. In sum, the FAA will not be introducing audible impacts to resources not already experiencing noise impacts, and any change in noise exposure will be minimal.

In order to assess the potential visual impacts of the historic properties, the data for a year of overflights at BOS from the previous memorandum was reassessed to compare to the newly designated APE. Considering one year of radar track data, the APE experiences 78,879 arrival and 18,989 departure overflights annually. On an average daily basis that corresponds to 216.1 arrival and 52.0 departure overflights. The Proposed Action is estimated to add 255 annual arrival overflights or 0.70 daily average overflights to the APE. When considering the APE as a whole, the increase in overflights would amount to just a 0.26% increase in overflights and would not introduce audible or visual noise in the APE. In order to confirm that the overflights over the APE were not focused on particular historic resources in the APE, the dataset of departure overflights and arrival overflights was mapped over the APE in Attachments A and B respectively. Attachment A shows that the APE areas closest to the airport are already dense with overflights but the flights become more disperse as the APE moves to the southwest. However, Attachment B, which displays a year of arrival radar tracks, show that the APE is already heavily overflown over the full extent of the APE.

For more information on the analyses performed as a part of the Draft EA, please visit www.faabostonworkshops.com for a copy of the Draft EA. More information on the noise analysis can be found at www.faabostonworkshops.com/noise-visualization/ and in Sections 3.4.6 and 4.6 of the Draft EA. The Noise Modeling Technical Report is included in Appendix D of the Draft EA.

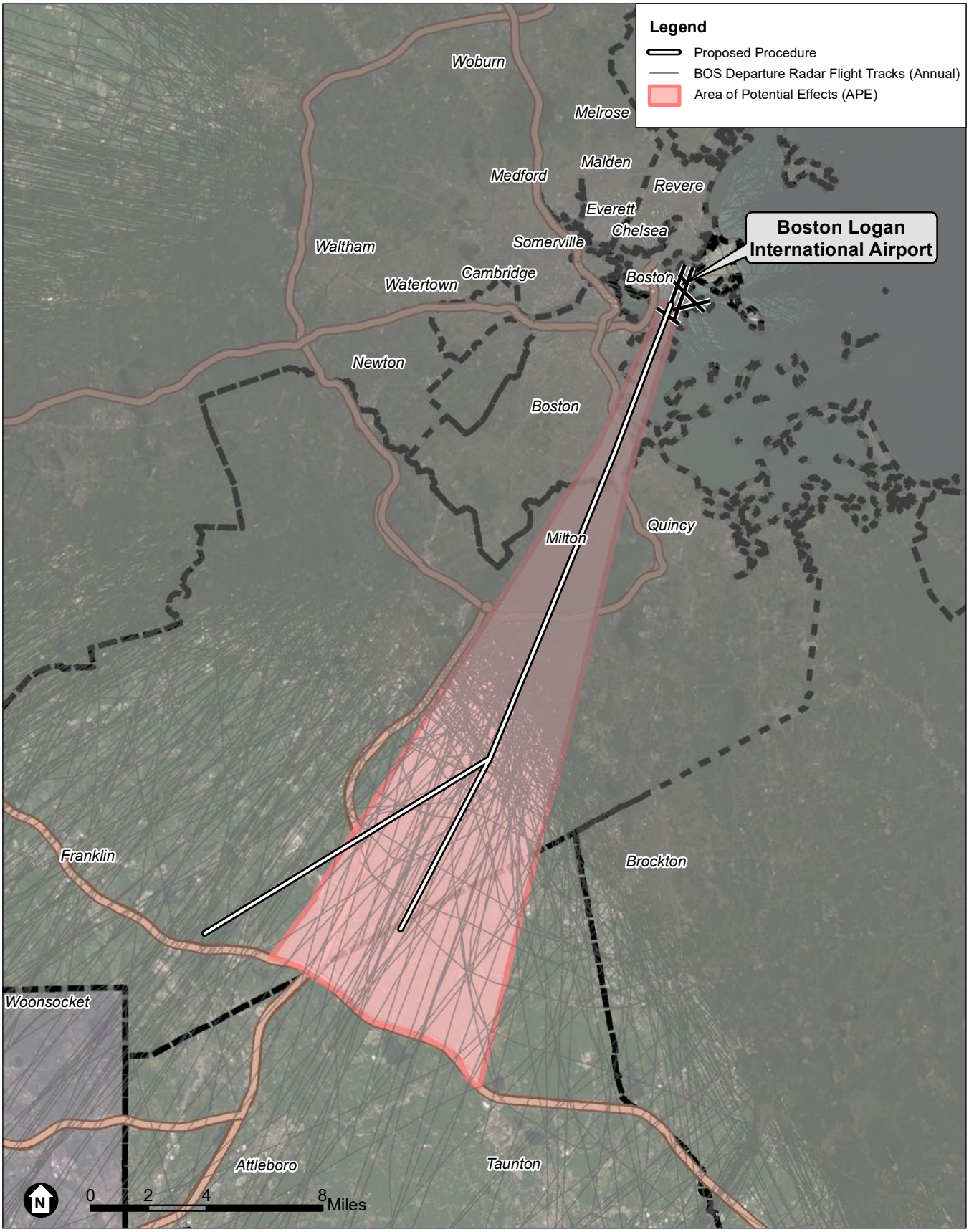


SOURCE: Esri; RoVolus, 2021; ESA, 2021

Boston Logan RNAV (GPS) RWY 4L EA

**Attachment A**
Area of Potential Effects and Departure Radar Flight Tracks

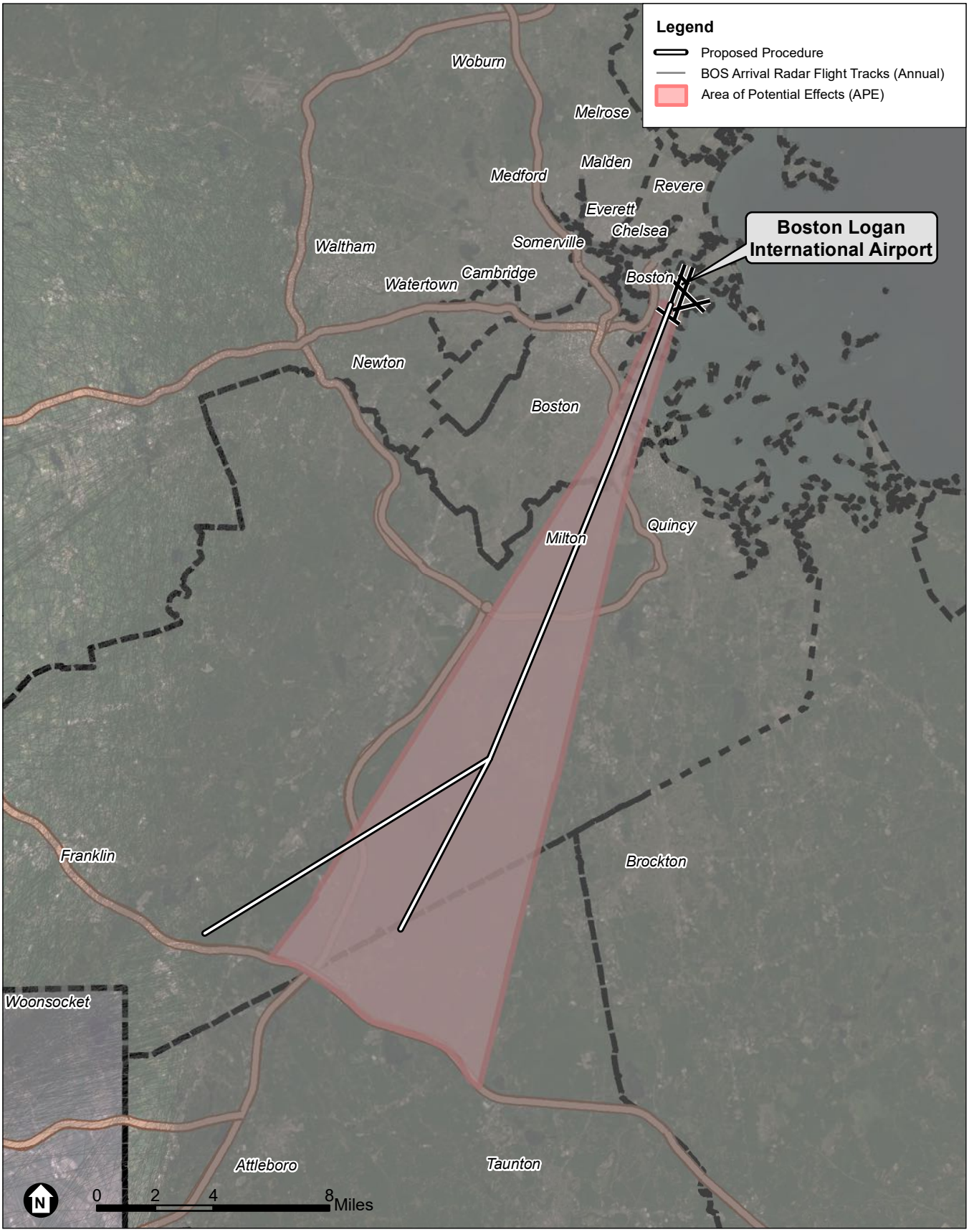


SOURCE: Esri; RoVolus, 2021; ESA, 2021

Boston Logan RNAV (GPS) RWY 4L EA

JD RoVolus

**Attachment B**
Area of Potential Effects and Arrival Radar Flight Tracks

**Finding of No Adverse Effect Criteria**

In order to establish a Finding of No Adverse Effect, the Proposed Action must not meet any of the criteria spelled out in the FAA's Section 106 Handbook, which are based on criteria in ACHP's section 106 regulations in 36 CFR Part 800. This section presents why the Proposed Action does not meet any of these criteria.

- Does the Proposed Action physically destroy or damage the property?
    - The Proposed Action will not have any physical impact on any property. The Proposed Action changes the location of arrival flights in the airspace around Boston Logan International Airport.

- Does the Proposed Action alter the property in any way that is consistent with the Secretary of the Interior's Standards for Treatment of Historic Properties (36 CFR Part 68)?
    - The Standards guide the design and implementation of physical changes to historic properties. This may include changes in use, material repair or substitution, or modification of historically important features. The Proposed Action is located in the airspace above historic resources does not result in any changes in use, material alteration, or physical modifications to these resources.

- Does the Proposed Action remove a property from its historic location?
    - The Proposed Action does not remove any property from its location.

- Does the Proposed Action change the character of the property's use, or of physical features within the property's setting that contribute to its historic significance?
    - The Proposed Action does not change the character of a property's use or any physical features in any historical property's setting.
    - Any changes to setting as a result of the Proposed action would be audible or visual features which are discussed in the following criterion.

- Does the Proposed Action introduce an atmospheric, audible, or visual feature to the area that would diminish the integrity of the property's significant historic features?
    - Audible: there will not be an introduction of audible noise as a result of the Proposed Action. Furthermore, the noise impacts of the Proposed Action on all of the historic resources in the APE will either decrease noise exposure or cause increases that are orders of magnitude below the significance thresholds for DNL aircraft noise as described in FAA Order 1050.1F and therefore will not cause an introduction of audible impact on any of the properties.
    - Visual: there will not be an introduction of visual impacts as a result of the Proposed Action. Furthermore, the entire APE currently experiences 268 average daily overflights as described in the above analysis. The Proposed Action will add less than 1 additional overflight per day. This increase will not change the current visual features of any historic resource in the APE, as depicted in Attachment B.

- Does the Proposed Action result in neglect of a property which would result in its deterioration, transfer, sale or lease?

- The Proposed Action will not cause any property to be sold or transferred.

Given the results discussed in this letter, the FAA is putting forth at this point a Proposed Finding of No Adverse Effect. This determination is based on the findings discussed in this letter, which includes that none of the NRHP listed properties reviewed herein were found to have a "quiet setting" as described in the FAA's Section 106 Handbook. Furthermore, the net change in aircraft operations as a result of the Proposed Action would be minimal and would not cause an adverse effect, including no physical impacts and no introduction of audible or visual impacts within the APE.

**Public Meetings, Comments, and Consultation**

The FAA conducted Virtual Public Workshops for the Draft EA on October 23rd, and October 28th, 2020. By attending the Virtual Public Workshops, participants were provided with an overview of the Draft EA which includes results from the noise analysis performed to assess the potential noise impacts of the Proposed Action on historic resources and populations located within the General Study Area. The MHC concurred with the APE on December 8, 2020 so the impacts were shown for historic resources throughout the entire Study Area. During the meeting, the FAA responded to a large number of questions from the community. These meetings were recorded and remain on the FAA's YouTube page for interested community members to review. During the meeting and other forms of engagement, the FAA received over 40 comments regarding the Proposed Action. The FAA is currently reviewing and developing responses to these comments to be shared with the public as part of the Final Environmental Assessment but it should be noted that none of the comments mention any potential impact to historic resources from the Proposed Action.

We look forward to hearing back from you on the FAA's proposed finding. We welcome the input from consulting parties on the historic properties considered as part of the analysis and on the finding itself. If you have any additional comments or questions on this undertaking, please contact me at veronda.johnson@faa.gov or at the address below.

Sincerely,

Veronda Johnson
Eastern Service Center
Federal Aviation Administration
Operations Support Group AJV-E250
1701 Columbia Avenue
College Park, GA 30337

U.S. Department
of Transportation
**Federal Aviation
Administration**

Eastern Service Center

1701 Columbia Avenue
College Park, Georgia 30337

June 9, 2021

Easton Historical Commission
136 Elm Street
Easton, MA 02356

**Proposed Finding of No Adverse Effect for the Boston Logan International Airport RNAV (GPS) RWY 4L Approach Procedure, Boston, MA**

To Whom It May Concern,

The Federal Aviation Administration (FAA) is evaluating a new proposed Area Navigation (RNAV) Global Positioning System (GPS) instrument approach procedure at Boston Logan International Airport (BOS). This new procedure would allow for aircraft to land onto Runway 4L with GPS technological automation as well as allow for landing during low visibility conditions. These additional procedural capabilities would increase the safety and efficiency of the airspace around BOS.

Pursuant to 36 CFR 800.4(a), the FAA previously consulted with the Massachusetts Historical Commission to identify the Area of Potential Effects for this undertaking. In continuing with our responsibilities under Section 106 of the National Historic Preservation Act and its implementing regulations, the FAA invites you to participate as a consulting parting and submits this assessment of adverse effects, which concludes with a proposed Finding of No Adverse Effects and our supporting rationale for that finding. The FAA seeks your views or comments on this finding, which can be addressed to the FAA using the email or address given at the conclusion of this letter. Pursuant to 36 CFR 800.5(c), please provide any comments within 30 days from receipt of this letter.

## Project Background

As described in greater detail in the FAA's Draft Environmental Assessment (EA), which can be accessed at www.faabostonworkshops.com, the FAA is evaluating a new proposed Area Navigation (RNAV) Global Positioning System (GPS) instrument approach procedure at BOS. This new procedure, which is depicted in Attachments A and B, is needed to allow aircraft to land onto Runway 4L with GPS technological automation. The current absence of an RNAV procedure to Runway 4L precludes use of the runway during low visibility conditions. The proposed procedure route is an overlay of existing arrivals and is expected to lead to a net increase of 255 annual arrivals to BOS generally, which represents 0.1% of the total annual arrivals, and an increase of 359 annual arrivals specifically to Runway 4L. These additional

procedural capabilities would increase the safety and efficiency of the airspace around BOS. Publication of the proposed procedure would constitute an undertaking under Section 106 of the National Historic Preservation Act (NHPA).

## Regulatory Overview

Under NEPA, the FAA is responsible for analyzing the impacts of its action on historical, architectural, archeological and cultural resources as part of its broader review of the human environment. Because the National Historic Preservation Act (NHPA) is the principal statute concerning such resources, most of this analysis is conducted in coordination with the process under Section 106 of the NHPA, which requires federal agencies to consider the effects of their projects on properties listed, or eligible for listing, in the National Register of Historic Places (NRHP). As this is an FAA Action, the FAA document *Section 106 Handbook: How to Assess the Effects of FAA Actions on Historic Properties under Section 106 of the National Historic Preservation Act* was consulted and referenced in order to make this determination.

## Review of Historic/Eligible Properties

The National Register of Historic Places (NRHP), the Massachusetts Historical Commission, and the Boston Landmarks Commission's data sources were used to gather a comprehensive directory of all potential historic and cultural resources within the APE. A total of 19 properties within the APE were found to be listed in the National Register of Historic Places as historic districts or individual properties in accordance with the criteria described in the NHPA. These 19 properties are identified and described in Table 1. A total of 4,184 state and local designated properties were identified within the APE and are summarized by their location in Table 2. These 4,184 properties represent the group of potential resources that would be evaluated for National Register eligibility. For the purposes of this proposed finding, we assume all of these properties are eligible for the National Register and propose a finding of no adverse effect for all properties within the APE currently listed, determined eligible for listing, and assumed eligible for listing in the NRHP.

*Table 1: National Register of Historic Places Properties within the APE*

| ***NRHP Property Name*** | ***Brief Property Description*** |
|---|---|
| Milton Cemetery | Milton Cemetery contains some of the best examples of funerary art from the colonial times to the Victorian era. An historic garden cemetery, it was established as the Town's only cemetery in 1672. |
| Spring Brook Cemetery | The most prominent structure in the cemetery, Card Memorial Chapel, was designed by Charles Eastman & built in 1898 and funded by Simon & Mary Card in memory of their daughter Lulu. |
| Dorchester Park | Dorchester Park is a historic park bounded by Dorchester Avenue, Richmond, Adams and Richview Streets in the Dorchester neighborhood of Boston, Massachusetts. |

| ***NRHP Property Name*** | ***Brief Property Description*** |
|---|---|
| Dorchester--Milton Lower Mills Industrial District (Boundary Increase) | The Dorchester-Milton Lower Mills Industrial District is a historic district on both sides of the Neponset River in the Dorchester area of Boston and in the town of Milton, Massachusetts. It encompasses an industrial factory complex, most of which was historically associated with the Walter Baker & Company, the first major maker of chocolate products in the United States. |
| Savin Hill Historic District | The Savin Hill Historic District is significant for its association with the development of the area from a mid-19th century speculative housing development for Boston's upper-middle class to a close-knot neighborhood of residents from diverse socioeconomic backgrounds. The surviving historic resources catalogue Savin Hill's rich history and remain a cohesive collection of well-preserved historic homes. The district further attains significance as an intact collection of buildings representing a full range of architectural styles. |
| Blue Hills Parkway | The Blue Hills Parkway, a 1.5-mile-long boulevard in Boston and Milton, is significant as one of the earliest connecting parkways designed for the Metropolitan Parks Commission (MPC) by Olmsted, Olmsted and Eliot and its successor firm, Olmsted Brothers, and it is emblematic of the firm's principles of parkway creation. A divided highway that runs directly south through early 20"'-century residential neighborhoods, the Blue Hills Parkway directly connects the Blue Hills Reservation (the largest open space in Metropolitan Boston) with Boston, the Neponset River Reservation, and Truman Parkway. |
| Blue Hills Reservation Parkways-Metropolitan Park System of Greater Boston | The Metropolitan Park System of Greater Boston, in Massachusetts, is especially noteworthy because it is the first regional park system in the United States. |
| Foxborough Pumping Station | The Foxborough Pumping Station is a historic water pumping station at 25 Pumping Station Road in Foxborough, Massachusetts. Its main pumphouse was designed by Ernest Boyden, a regionally-known architect of water supply systems, and was built in 1891; it is a brick structure with Queen Anne styling. The station also includes several historic wells, a period garage, and the man-made Fales Pond, a once-dammed section of the Neponset Reservoir near the pumphouse. |
| Old Harbor Reservation Parkways, Metropolitan Park System of Greater Boston | The Old Harbor Reservation Parkways are three historic roads in the Old Harbor area of Boston. They are part of the Boston parkway system designed by Frederick Law Olmsted. |
| Dorchester-Milton Lower Mills Industrial District | The Dorchester-Milton Lower Mills Industrial District is located on both sides of the Neponset River in the Dorchester area of Boston and in the town of Milton, Massachusetts. It encompasses an industrial factory complex, most of which was historically associated with the Walter Baker & Company, the first major maker of chocolate products in the United States. |

| ***NRHP Property Name*** | ***Brief Property Description*** |
|---|---|
| Furnace Village Historic District | The Furnace Village Historic District encompasses the historic colonial industrial area in Easton, Massachusetts. At its center is at the intersection of Foundry street, South street and Poquanticut Avenue. The area was settled in 1723, with industrial activity beginning in 1742. The iron furnace was established in 1751, and for industrial purposes, continued in the 19th century. In addition to the colonial era, there is also an employee of the housing of the 19th century. |
| Milton Centre Historic District | The Milton Centre Historic District is both the historical and geographic center of the town of Milton. The 23-acre historic district includes Canton Avenue between Reedsdale Road and Thacher and Highland Streets. Milton Centre is historically significant for its association with the development of the town following the relocation of the third meeting house to Academy Hill in 1728, and the subsequent shift of the town center from Milton Hill. |
| Scott's Woods Historic District | Scott's Woods Historic District is the area of Hillside, Harland and Forest Streets between Randolph Avenue and the ridge between Hancock and Bugbee Hills, now the MDC Blue Hills Reservation. The Scott's Woods Historic District in Milton, Massachusetts is a semirural, residential area that contains a significant concentration of 18th, 19th and early 20th century dwellings and barns that reflect the Town's agricultural and architectural history from 1713 to 1932, the district' s period of significance. Originally known as the "Blue Hill Land," a three thousand-acre tract of land sold by the town of Boston in 1711 to four residents of Milton. The area in the southwest part of Milton is thought to have been named for a member of the Scott Family that lived in the area in the early eighteenth century. Hillside Street, named for being literally on the 'side' of Blue Hill, is the major thoroughfare in the district. |
| Milton Hill Historic District | Milton Hill Historic District is located on a lofty hill between Milton Village and Algerene Corner, formerly known as Union Square at the junction of Adams and Centre Streets. The Milton Hill Historic District in Milton, Massachusetts is a residential area that contains the most significant concentration of 19th and early 20th century high-style and period architecture in the Town. As Milton developed from a rural community to a prosperous suburb of Boston, Milton Hill, throughout the period of significance, 1740-1945, has been the home of wealthy Milton and Boston business, professional and civic leaders. It began its rise to prominence as an estate district in 1742 with the establishment of Governor Thomas Hutchinson's summer estate. For the next two hundred years, attracted by the rural scenery afforded by the Neponset River and the Blue Hills and the proximity of the Town's commercial center and Boston, prominent families built country homes, a number designed by noted national and local architects, including William Ralph Emerson; Peabody and Steams; and Perry, Shaw and Hepbum. |

| ***NRHP Property Name*** | ***Brief Property Description*** |
|---|---|
| Harrison Square Historic District | Clam Point (also known as Harrison Square) is a sub-neighborhood in Boston, noteworthy for its collection of substantial Italianate Mansard residences. The area is known to have the most cohesive, intact collection of mansion-scale, mid-19th century housing in Boston, and includes the Park, Everett, Freeport, Mill, Ashland, Blanche streets, and Victory Road in the Dorchester neighborhood of Boston. |
| Canton Corner Historic District | The Canton Corner Historic District encompasses the historic town center of Canton, Massachusetts. Centered on the junction of Pleasant and Washington streets, it includes more than 25 properties and 170 acres (69 ha), whose architectural history spans 250 years of occupation and includes the town's major civic buildings. |
| Ponkapoag Camp of Appalachian Mountain Club | The Appalachian Mountain Club Ponkapoag Camp is one of the original camps of the oldest outing club in the United States, founded in 1876. Early in the twentieth century tent sites were established at the east end of Ponkapoag Pond in the Blue Hills reservation by the president of the Appalachian Mountain Club, William Rogers, who was also an M.D.C. commissioner. The camp represents an early outing club's architecture for "roughing it" and are important as such structures succumb to fire, rot, and vandalism. |
| Boyden, Seth, House | The Seth Boyden House is a historic house at 135 Oak Street in Foxborough, Massachusetts. The home is significant for its unusual architectural design as well for its association with the Boyden family, whose members were prominent locally and regionally in the 18th and 19th century, |
| Borderland Historic District | The Borderland Historic District was the 1,200 acre estate of Blanche Ames Ames. The mansion was constructed in 1910 and the property includes a system of ponds, dams, and causeways surrounding the mansion. The exterior of the mansion was built using locally cut field stones. The district is considered significant due to its connection to the estate of Blanche Ames Ames. She was a inventor who was involved in art, farming, engineering and politics. She designed a hexagonal lumber cutter, patented a method for ensnaring airplanes in wires hung from balloons during World War II, and developed a water anti-pollution device in the late 1960s. |

SOURCE: National Register Database; https://www.nps.gov/subjects/nationalregister/database-research.htm#table, Adapted by Environmental Science Associates, 2021.

*Table 2: Number of State & Local Designated Properties within the APE*

| ***Town*** | ***Number of State & Local Designated Properties*** |
|---|---|
| Boston | 838 |
| Canton | 445 |
| Easton | 142 |
| Foxborough | 194 |
| Mansfield | 190 |
| Milton | 1,559 |
| Norton | 16 |
| Quincy | 2 |
| Randolph | 225 |
| Sharon | 491 |
| Stoughton | 82 |
| **Grand Total** | **4,184** |

**Assessment of Noise and Visual Impacts by Proposed Action**

In our earlier correspondence, the FAA noted that we are "considering the possibility that changes in noise levels or additional visual impacts from an increase in overflights could alter the character or use of certain kinds of historic properties where a quiet setting is a generally recognized purpose and attribute." In order to address this possibility, an assessment was done to further quantify the auditory and visual impacts on the historic properties within the Area of Potential Effects.

In order to assess the auditory impacts, the FAA used a metric known as Day-night Average Sound Level (DNL). DNL is the standard noise metric used for all FAA studies of aviation noise exposure in airport communities and was used here to assess the potential impact on every identified historic property within the Area of Potential Effects.

DNL is a 24-hour, time-weighted average noise metric, expressed in terms of decibel units of sound heard by the human ear, which accounts for the noise levels of individual aircraft events, the number of times those events occur, and the time of day they occur. DNL is a graphical representation of the distribution of noise over the surrounding area from an airport's average operations. There is one unique modification in that there is a "noise penalty" of any noise generated during "nighttime hours." In the calculation of DNL, for each hour during nighttime hours (10:00 p.m. to 7:00 a.m.), the sound levels are increased by a 10 decibel-weighting penalty (equivalent to a 10-fold increase in aircraft operations) before the 24-hour value is computed. The weighting penalty accounts for the more intrusive nature of noise during the nighttime hours. The significance thresholds for aircraft noise for DNL, as spelled out in FAA Order 1050.1F, are given below.

- For DNL 65 dB and higher: +1.5 dB

This threshold has been used by FAA for many years and is applied at airports across the country and will be used to determine noise impacts on historic properties within the APE. The use of this threshold is consistent with the Section 106 analyses for many FAA projects, including the Northern California and Southern Florida Metroplex projects, two of FAA's most recent projects that also modified the flight path of aircraft through the airspace.

According to FAA Order 1050.1F, a significant noise impact could occur to noise sensitive land uses if it had a level of DNL 65 dB with the Proposed Action and also experienced an increase of 1.5 dB when compared to the No Action Alternative. The FAA also recognizes that, in limited instances, resources that have a "quiet setting" as a qualifying attribute may be adversely affected by noise increases that would otherwise not be significant. There are no NRHP properties with a noise exposure of DNL 65 that experience a 1.5 dB noise increase. Further, the NRHP properties were reviewed and none of them were found to have a "quiet setting" as described in the FAA's Section 106 Handbook.

When the analysis is expanded to include the state and local designated properties that are assumed to be eligible for the NRHP, there are no properties that experience a 1.5 dB noise level increase with a proposed action noise level of DNL 65 or greater. As indicated in Table 4.6-3 of the Draft EA, the maximum exposed noise level *decreases* as a result of the Proposed Project

when compared to the No Action Alternative when considering towns/neighborhoods as a whole. Furthermore, as described below, the largest proposed noise changes within the APE are multiple orders of magnitude below the noise thresholds given within FAA Order 1050.1F.

The FAA's noise analysis demonstrates that historic resources will generally experience equivalent noise exposure with the addition of the Proposed Action. Specifically, the maximum change in noise exposure for a historic property is less than 0.2 dB across all historic properties in the APE. For example, one of these properties has a value of 22 dB under the No Action Alternative and 22.1 dB with the Proposed Procedure. Importantly, as depicted in Attachment A, the procedure is an overlay of existing traffic to Runway 4L and is only expected to lead to an annual net increase of 255 arrivals to BOS, out of a current total of 205,837 arrivals. In sum, the FAA will not be introducing audible impacts to resources not already experiencing noise impacts, and any change in noise exposure will be minimal.

In order to assess the potential visual impacts of the historic properties, the data for a year of overflights at BOS from the previous memorandum was reassessed to compare to the newly designated APE. Considering one year of radar track data, the APE experiences 78,879 arrival and 18,989 departure overflights annually. On an average daily basis that corresponds to 216.1 arrival and 52.0 departure overflights. The Proposed Action is estimated to add 255 annual arrival overflights or 0.70 daily average overflights to the APE. When considering the APE as a whole, the increase in overflights would amount to just a 0.26% increase in overflights and would not introduce audible or visual noise in the APE. In order to confirm that the overflights over the APE were not focused on particular historic resources in the APE, the dataset of departure overflights and arrival overflights was mapped over the APE in Attachments A and B respectively. Attachment A shows that the APE areas closest to the airport are already dense with overflights but the flights become more disperse as the APE moves to the southwest. However, Attachment B, which displays a year of arrival radar tracks, show that the APE is already heavily overflown over the full extent of the APE.

For more information on the analyses performed as a part of the Draft EA, please visit www.faabostonworkshops.com for a copy of the Draft EA. More information on the noise analysis can be found at www.faabostonworkshops.com/noise-visualization/ and in Sections 3.4.6 and 4.6 of the Draft EA. The Noise Modeling Technical Report is included in Appendix D of the Draft EA.

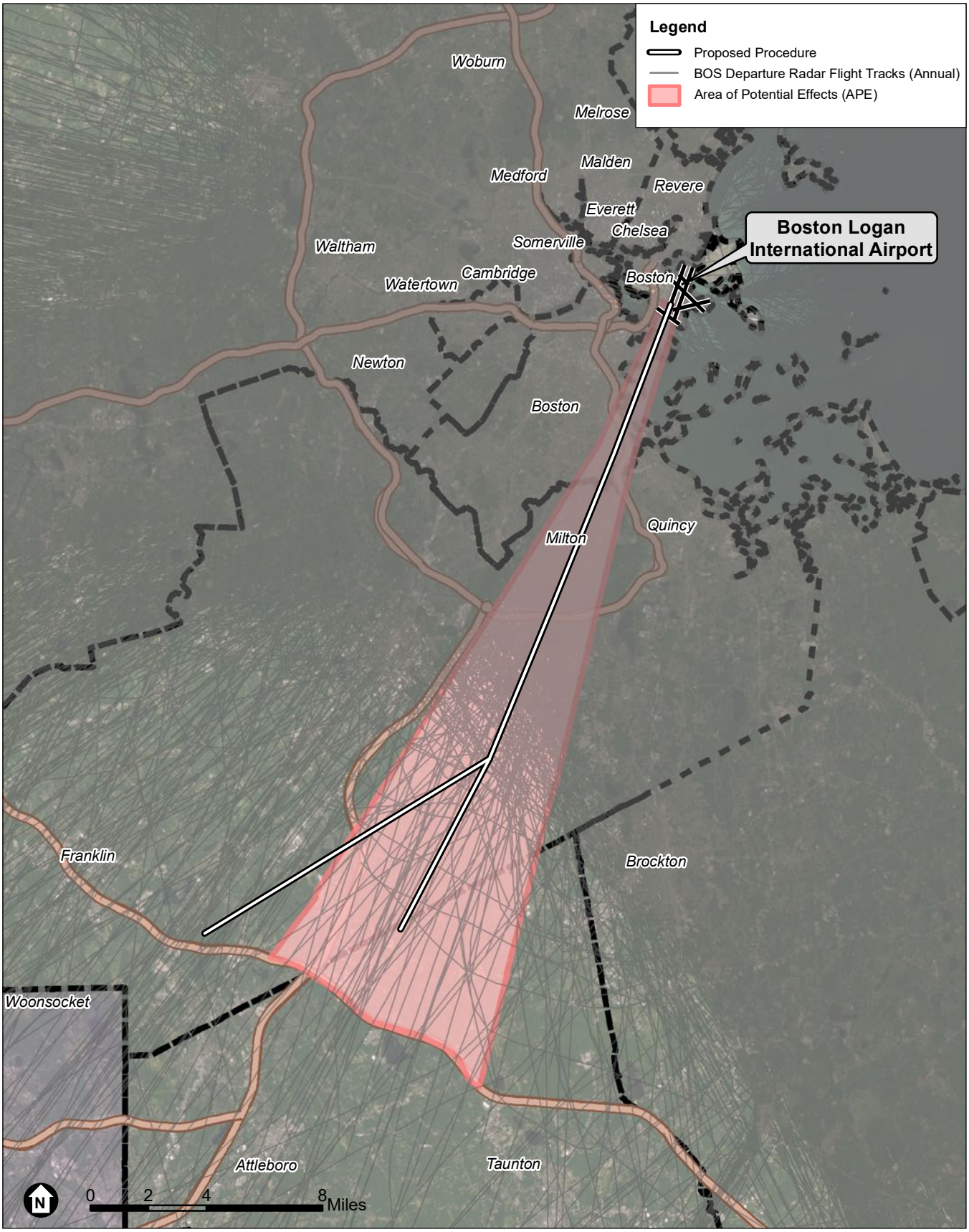


SOURCE: Esri; RoVolus, 2021; ESA, 2021

Boston Logan RNAV (GPS) RWY 4L EA

**Attachment A**
Area of Potential Effects and Departure Radar Flight Tracks

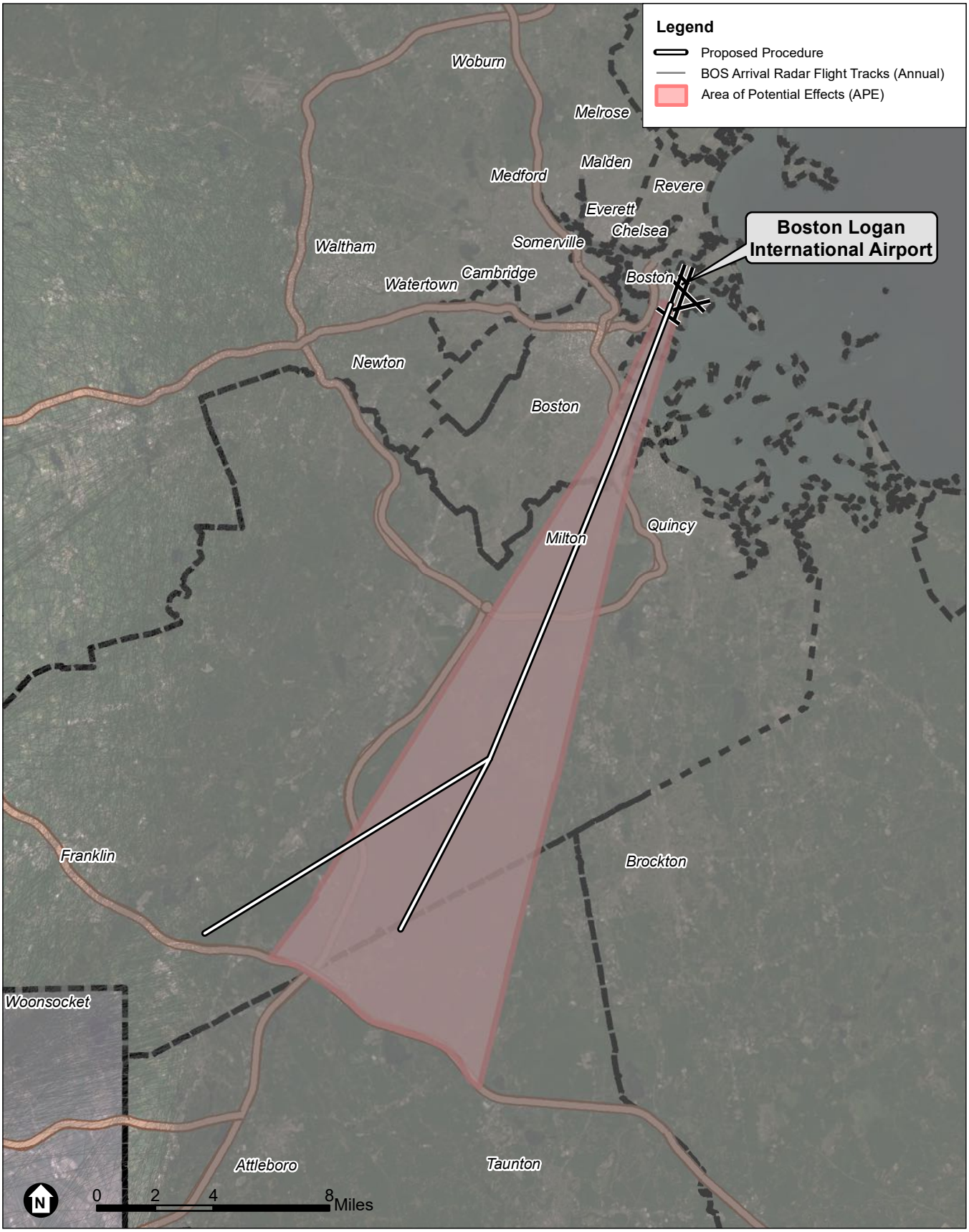


SOURCE: Esri; RoVolus, 2021; ESA, 2021

Boston Logan RNAV (GPS) RWY 4L EA

JD RoVolus

**Attachment B**
Area of Potential Effects and Arrival Radar Flight Tracks

**Finding of No Adverse Effect Criteria**

In order to establish a Finding of No Adverse Effect, the Proposed Action must not meet any of the criteria spelled out in the FAA's Section 106 Handbook, which are based on criteria in ACHP's section 106 regulations in 36 CFR Part 800. This section presents why the Proposed Action does not meet any of these criteria.

- Does the Proposed Action physically destroy or damage the property?
    - The Proposed Action will not have any physical impact on any property. The Proposed Action changes the location of arrival flights in the airspace around Boston Logan International Airport.

- Does the Proposed Action alter the property in any way that is consistent with the Secretary of the Interior's Standards for Treatment of Historic Properties (36 CFR Part 68)?
    - The Standards guide the design and implementation of physical changes to historic properties. This may include changes in use, material repair or substitution, or modification of historically important features. The Proposed Action is located in the airspace above historic resources does not result in any changes in use, material alteration, or physical modifications to these resources.

- Does the Proposed Action remove a property from its historic location?
    - The Proposed Action does not remove any property from its location.

- Does the Proposed Action change the character of the property's use, or of physical features within the property's setting that contribute to its historic significance?
    - The Proposed Action does not change the character of a property's use or any physical features in any historical property's setting.
    - Any changes to setting as a result of the Proposed action would be audible or visual features which are discussed in the following criterion.

- Does the Proposed Action introduce an atmospheric, audible, or visual feature to the area that would diminish the integrity of the property's significant historic features?
    - Audible: there will not be an introduction of audible noise as a result of the Proposed Action. Furthermore, the noise impacts of the Proposed Action on all of the historic resources in the APE will either decrease noise exposure or cause increases that are orders of magnitude below the significance thresholds for DNL aircraft noise as described in FAA Order 1050.1F and therefore will not cause an introduction of audible impact on any of the properties.
    - Visual: there will not be an introduction of visual impacts as a result of the Proposed Action. Furthermore, the entire APE currently experiences 268 average daily overflights as described in the above analysis. The Proposed Action will add less than 1 additional overflight per day. This increase will not change the current visual features of any historic resource in the APE, as depicted in Attachment B.

- Does the Proposed Action result in neglect of a property which would result in its deterioration, transfer, sale or lease?

- The Proposed Action will not cause any property to be sold or transferred.

Given the results discussed in this letter, the FAA is putting forth at this point a Proposed Finding of No Adverse Effect. This determination is based on the findings discussed in this letter, which includes that none of the NRHP listed properties reviewed herein were found to have a "quiet setting" as described in the FAA's Section 106 Handbook. Furthermore, the net change in aircraft operations as a result of the Proposed Action would be minimal and would not cause an adverse effect, including no physical impacts and no introduction of audible or visual impacts within the APE.

**Public Meetings, Comments, and Consultation**

The FAA conducted Virtual Public Workshops for the Draft EA on October 23rd, and October 28th, 2020. By attending the Virtual Public Workshops, participants were provided with an overview of the Draft EA which includes results from the noise analysis performed to assess the potential noise impacts of the Proposed Action on historic resources and populations located within the General Study Area. The MHC concurred with the APE on December 8, 2020 so the impacts were shown for historic resources throughout the entire Study Area. During the meeting, the FAA responded to a large number of questions from the community. These meetings were recorded and remain on the FAA's YouTube page for interested community members to review. During the meeting and other forms of engagement, the FAA received over 40 comments regarding the Proposed Action. The FAA is currently reviewing and developing responses to these comments to be shared with the public as part of the Final Environmental Assessment but it should be noted that none of the comments mention any potential impact to historic resources from the Proposed Action.

We look forward to hearing back from you on the FAA's proposed finding. We welcome the input from consulting parties on the historic properties considered as part of the analysis and on the finding itself. If you have any additional comments or questions on this undertaking, please contact me at veronda.johnson@faa.gov or at the address below.

Sincerely,

Veronda Johnson
Eastern Service Center
Federal Aviation Administration
Operations Support Group AJV-E250
1701 Columbia Avenue
College Park, GA 30337

U.S. Department
of Transportation
**Federal Aviation
Administration**

Eastern Service Center

1701 Columbia Avenue
College Park, Georgia 30337

June 9, 2021

Foxborough Historical Commission
40 South Street
Foxborough, MA 02035

**Proposed Finding of No Adverse Effect for the Boston Logan International Airport RNAV (GPS) RWY 4L Approach Procedure, Boston, MA**

To Whom It May Concern,

The Federal Aviation Administration (FAA) is evaluating a new proposed Area Navigation (RNAV) Global Positioning System (GPS) instrument approach procedure at Boston Logan International Airport (BOS). This new procedure would allow for aircraft to land onto Runway 4L with GPS technological automation as well as allow for landing during low visibility conditions. These additional procedural capabilities would increase the safety and efficiency of the airspace around BOS.

Pursuant to 36 CFR 800.4(a), the FAA previously consulted with the Massachusetts Historical Commission to identify the Area of Potential Effects for this undertaking. In continuing with our responsibilities under Section 106 of the National Historic Preservation Act and its implementing regulations, the FAA invites you to participate as a consulting parting and submits this assessment of adverse effects, which concludes with a proposed Finding of No Adverse Effects and our supporting rationale for that finding. The FAA seeks your views or comments on this finding, which can be addressed to the FAA using the email or address given at the conclusion of this letter. Pursuant to 36 CFR 800.5(c), please provide any comments within 30 days from receipt of this letter.

## Project Background

As described in greater detail in the FAA's Draft Environmental Assessment (EA), which can be accessed at www.faabostonworkshops.com, the FAA is evaluating a new proposed Area Navigation (RNAV) Global Positioning System (GPS) instrument approach procedure at BOS. This new procedure, which is depicted in Attachments A and B, is needed to allow aircraft to land onto Runway 4L with GPS technological automation. The current absence of an RNAV procedure to Runway 4L precludes use of the runway during low visibility conditions. The proposed procedure route is an overlay of existing arrivals and is expected to lead to a net increase of 255 annual arrivals to BOS generally, which represents 0.1% of the total annual arrivals, and an increase of 359 annual arrivals specifically to Runway 4L. These additional

procedural capabilities would increase the safety and efficiency of the airspace around BOS. Publication of the proposed procedure would constitute an undertaking under Section 106 of the National Historic Preservation Act (NHPA).

## Regulatory Overview

Under NEPA, the FAA is responsible for analyzing the impacts of its action on historical, architectural, archeological and cultural resources as part of its broader review of the human environment. Because the National Historic Preservation Act (NHPA) is the principal statute concerning such resources, most of this analysis is conducted in coordination with the process under Section 106 of the NHPA, which requires federal agencies to consider the effects of their projects on properties listed, or eligible for listing, in the National Register of Historic Places (NRHP). As this is an FAA Action, the FAA document *Section 106 Handbook: How to Assess the Effects of FAA Actions on Historic Properties under Section 106 of the National Historic Preservation Act* was consulted and referenced in order to make this determination.

## Review of Historic/Eligible Properties

The National Register of Historic Places (NRHP), the Massachusetts Historical Commission, and the Boston Landmarks Commission's data sources were used to gather a comprehensive directory of all potential historic and cultural resources within the APE. A total of 19 properties within the APE were found to be listed in the National Register of Historic Places as historic districts or individual properties in accordance with the criteria described in the NHPA. These 19 properties are identified and described in Table 1. A total of 4,184 state and local designated properties were identified within the APE and are summarized by their location in Table 2. These 4,184 properties represent the group of potential resources that would be evaluated for National Register eligibility. For the purposes of this proposed finding, we assume all of these properties are eligible for the National Register and propose a finding of no adverse effect for all properties within the APE currently listed, determined eligible for listing, and assumed eligible for listing in the NRHP.

*Table 1: National Register of Historic Places Properties within the APE*

| ***NRHP Property Name*** | ***Brief Property Description*** |
|---|---|
| Milton Cemetery | Milton Cemetery contains some of the best examples of funerary art from the colonial times to the Victorian era. An historic garden cemetery, it was established as the Town's only cemetery in 1672. |
| Spring Brook Cemetery | The most prominent structure in the cemetery, Card Memorial Chapel, was designed by Charles Eastman & built in 1898 and funded by Simon & Mary Card in memory of their daughter Lulu. |
| Dorchester Park | Dorchester Park is a historic park bounded by Dorchester Avenue, Richmond, Adams and Richview Streets in the Dorchester neighborhood of Boston, Massachusetts. |

| ***NRHP Property Name*** | ***Brief Property Description*** |
|---|---|
| Dorchester--Milton Lower Mills Industrial District (Boundary Increase) | The Dorchester-Milton Lower Mills Industrial District is a historic district on both sides of the Neponset River in the Dorchester area of Boston and in the town of Milton, Massachusetts. It encompasses an industrial factory complex, most of which was historically associated with the Walter Baker & Company, the first major maker of chocolate products in the United States. |
| Savin Hill Historic District | The Savin Hill Historic District is significant for its association with the development of the area from a mid-19th century speculative housing development for Boston's upper-middle class to a close-knot neighborhood of residents from diverse socioeconomic backgrounds. The surviving historic resources catalogue Savin Hill's rich history and remain a cohesive collection of well-preserved historic homes. The district further attains significance as an intact collection of buildings representing a full range of architectural styles. |
| Blue Hills Parkway | The Blue Hills Parkway, a 1.5-mile-long boulevard in Boston and Milton, is significant as one of the earliest connecting parkways designed for the Metropolitan Parks Commission (MPC) by Olmsted, Olmsted and Eliot and its successor firm, Olmsted Brothers, and it is emblematic of the firm's principles of parkway creation. A divided highway that runs directly south through early 20"'-century residential neighborhoods, the Blue Hills Parkway directly connects the Blue Hills Reservation (the largest open space in Metropolitan Boston) with Boston, the Neponset River Reservation, and Truman Parkway. |
| Blue Hills Reservation Parkways-Metropolitan Park System of Greater Boston | The Metropolitan Park System of Greater Boston, in Massachusetts, is especially noteworthy because it is the first regional park system in the United States. |
| Foxborough Pumping Station | The Foxborough Pumping Station is a historic water pumping station at 25 Pumping Station Road in Foxborough, Massachusetts. Its main pumphouse was designed by Ernest Boyden, a regionally-known architect of water supply systems, and was built in 1891; it is a brick structure with Queen Anne styling. The station also includes several historic wells, a period garage, and the man-made Fales Pond, a once-dammed section of the Neponset Reservoir near the pumphouse. |
| Old Harbor Reservation Parkways, Metropolitan Park System of Greater Boston | The Old Harbor Reservation Parkways are three historic roads in the Old Harbor area of Boston. They are part of the Boston parkway system designed by Frederick Law Olmsted. |
| Dorchester-Milton Lower Mills Industrial District | The Dorchester-Milton Lower Mills Industrial District is located on both sides of the Neponset River in the Dorchester area of Boston and in the town of Milton, Massachusetts. It encompasses an industrial factory complex, most of which was historically associated with the Walter Baker & Company, the first major maker of chocolate products in the United States. |

| ***NRHP Property Name*** | ***Brief Property Description*** |
|---|---|
| Furnace Village Historic District | The Furnace Village Historic District encompasses the historic colonial industrial area in Easton, Massachusetts. At its center is at the intersection of Foundry street, South street and Poquanticut Avenue. The area was settled in 1723, with industrial activity beginning in 1742. The iron furnace was established in 1751, and for industrial purposes, continued in the 19th century. In addition to the colonial era, there is also an employee of the housing of the 19th century. |
| Milton Centre Historic District | The Milton Centre Historic District is both the historical and geographic center of the town of Milton. The 23-acre historic district includes Canton Avenue between Reedsdale Road and Thacher and Highland Streets. Milton Centre is historically significant for its association with the development of the town following the relocation of the third meeting house to Academy Hill in 1728, and the subsequent shift of the town center from Milton Hill. |
| Scott's Woods Historic District | Scott's Woods Historic District is the area of Hillside, Harland and Forest Streets between Randolph Avenue and the ridge between Hancock and Bugbee Hills, now the MDC Blue Hills Reservation. The Scott's Woods Historic District in Milton, Massachusetts is a semirural, residential area that contains a significant concentration of 18th, 19th and early 20th century dwellings and barns that reflect the Town's agricultural and architectural history from 1713 to 1932, the district' s period of significance. Originally known as the "Blue Hill Land," a three thousand-acre tract of land sold by the town of Boston in 1711 to four residents of Milton. The area in the southwest part of Milton is thought to have been named for a member of the Scott Family that lived in the area in the early eighteenth century. Hillside Street, named for being literally on the 'side' of Blue Hill, is the major thoroughfare in the district. |
| Milton Hill Historic District | Milton Hill Historic District is located on a lofty hill between Milton Village and Algerene Corner, formerly known as Union Square at the junction of Adams and Centre Streets. The Milton Hill Historic District in Milton, Massachusetts is a residential area that contains the most significant concentration of 19th and early 20th century high-style and period architecture in the Town. As Milton developed from a rural community to a prosperous suburb of Boston, Milton Hill, throughout the period of significance, 1740-1945, has been the home of wealthy Milton and Boston business, professional and civic leaders. It began its rise to prominence as an estate district in 1742 with the establishment of Governor Thomas Hutchinson's summer estate. For the next two hundred years, attracted by the rural scenery afforded by the Neponset River and the Blue Hills and the proximity of the Town's commercial center and Boston, prominent families built country homes, a number designed by noted national and local architects, including William Ralph Emerson; Peabody and Steams; and Perry, Shaw and Hepbum. |

| ***NRHP Property Name*** | ***Brief Property Description*** |
|---|---|
| Harrison Square Historic District | Clam Point (also known as Harrison Square) is a sub-neighborhood in Boston, noteworthy for its collection of substantial Italianate Mansard residences. The area is known to have the most cohesive, intact collection of mansion-scale, mid-19th century housing in Boston, and includes the Park, Everett, Freeport, Mill, Ashland, Blanche streets, and Victory Road in the Dorchester neighborhood of Boston. |
| Canton Corner Historic District | The Canton Corner Historic District encompasses the historic town center of Canton, Massachusetts. Centered on the junction of Pleasant and Washington streets, it includes more than 25 properties and 170 acres (69 ha), whose architectural history spans 250 years of occupation and includes the town's major civic buildings. |
| Ponkapoag Camp of Appalachian Mountain Club | The Appalachian Mountain Club Ponkapoag Camp is one of the original camps of the oldest outing club in the United States, founded in 1876. Early in the twentieth century tent sites were established at the east end of Ponkapoag Pond in the Blue Hills reservation by the president of the Appalachian Mountain Club, William Rogers, who was also an M.D.C. commissioner. The camp represents an early outing club's architecture for "roughing it" and are important as such structures succumb to fire, rot, and vandalism. |
| Boyden, Seth, House | The Seth Boyden House is a historic house at 135 Oak Street in Foxborough, Massachusetts. The home is significant for its unusual architectural design as well for its association with the Boyden family, whose members were prominent locally and regionally in the 18th and 19th century, |
| Borderland Historic District | The Borderland Historic District was the 1,200 acre estate of Blanche Ames Ames. The mansion was constructed in 1910 and the property includes a system of ponds, dams, and causeways surrounding the mansion. The exterior of the mansion was built using locally cut field stones. The district is considered significant due to its connection to the estate of Blanche Ames Ames. She was a inventor who was involved in art, farming, engineering and politics. She designed a hexagonal lumber cutter, patented a method for ensnaring airplanes in wires hung from balloons during World War II, and developed a water anti-pollution device in the late 1960s. |

SOURCE: National Register Database; https://www.nps.gov/subjects/nationalregister/database-research.htm#table, Adapted by Environmental Science Associates, 2021.

*Table 2: Number of State & Local Designated Properties within the APE*

| ***Town*** | ***Number of State & Local Designated Properties*** |
|---|---|
| Boston | 838 |
| Canton | 445 |
| Easton | 142 |
| Foxborough | 194 |
| Mansfield | 190 |
| Milton | 1,559 |
| Norton | 16 |
| Quincy | 2 |
| Randolph | 225 |
| Sharon | 491 |
| Stoughton | 82 |
| **Grand Total** | **4,184** |

**Assessment of Noise and Visual Impacts by Proposed Action**

In our earlier correspondence, the FAA noted that we are "considering the possibility that changes in noise levels or additional visual impacts from an increase in overflights could alter the character or use of certain kinds of historic properties where a quiet setting is a generally recognized purpose and attribute." In order to address this possibility, an assessment was done to further quantify the auditory and visual impacts on the historic properties within the Area of Potential Effects.

In order to assess the auditory impacts, the FAA used a metric known as Day-night Average Sound Level (DNL). DNL is the standard noise metric used for all FAA studies of aviation noise exposure in airport communities and was used here to assess the potential impact on every identified historic property within the Area of Potential Effects.

DNL is a 24-hour, time-weighted average noise metric, expressed in terms of decibel units of sound heard by the human ear, which accounts for the noise levels of individual aircraft events, the number of times those events occur, and the time of day they occur. DNL is a graphical representation of the distribution of noise over the surrounding area from an airport's average operations. There is one unique modification in that there is a "noise penalty" of any noise generated during "nighttime hours." In the calculation of DNL, for each hour during nighttime hours (10:00 p.m. to 7:00 a.m.), the sound levels are increased by a 10 decibel-weighting penalty (equivalent to a 10-fold increase in aircraft operations) before the 24-hour value is computed. The weighting penalty accounts for the more intrusive nature of noise during the nighttime hours. The significance thresholds for aircraft noise for DNL, as spelled out in FAA Order 1050.1F, are given below.

- For DNL 65 dB and higher: +1.5 dB

This threshold has been used by FAA for many years and is applied at airports across the country and will be used to determine noise impacts on historic properties within the APE. The use of this threshold is consistent with the Section 106 analyses for many FAA projects, including the Northern California and Southern Florida Metroplex projects, two of FAA's most recent projects that also modified the flight path of aircraft through the airspace.

According to FAA Order 1050.1F, a significant noise impact could occur to noise sensitive land uses if it had a level of DNL 65 dB with the Proposed Action and also experienced an increase of 1.5 dB when compared to the No Action Alternative. The FAA also recognizes that, in limited instances, resources that have a "quiet setting" as a qualifying attribute may be adversely affected by noise increases that would otherwise not be significant. There are no NRHP properties with a noise exposure of DNL 65 that experience a 1.5 dB noise increase. Further, the NRHP properties were reviewed and none of them were found to have a "quiet setting" as described in the FAA's Section 106 Handbook.

When the analysis is expanded to include the state and local designated properties that are assumed to be eligible for the NRHP, there are no properties that experience a 1.5 dB noise level increase with a proposed action noise level of DNL 65 or greater. As indicated in Table 4.6-3 of the Draft EA, the maximum exposed noise level *decreases* as a result of the Proposed Project

when compared to the No Action Alternative when considering towns/neighborhoods as a whole. Furthermore, as described below, the largest proposed noise changes within the APE are multiple orders of magnitude below the noise thresholds given within FAA Order 1050.1F.

The FAA's noise analysis demonstrates that historic resources will generally experience equivalent noise exposure with the addition of the Proposed Action. Specifically, the maximum change in noise exposure for a historic property is less than 0.2 dB across all historic properties in the APE. For example, one of these properties has a value of 22 dB under the No Action Alternative and 22.1 dB with the Proposed Procedure. Importantly, as depicted in Attachment A, the procedure is an overlay of existing traffic to Runway 4L and is only expected to lead to an annual net increase of 255 arrivals to BOS, out of a current total of 205,837 arrivals. In sum, the FAA will not be introducing audible impacts to resources not already experiencing noise impacts, and any change in noise exposure will be minimal.

In order to assess the potential visual impacts of the historic properties, the data for a year of overflights at BOS from the previous memorandum was reassessed to compare to the newly designated APE. Considering one year of radar track data, the APE experiences 78,879 arrival and 18,989 departure overflights annually. On an average daily basis that corresponds to 216.1 arrival and 52.0 departure overflights. The Proposed Action is estimated to add 255 annual arrival overflights or 0.70 daily average overflights to the APE. When considering the APE as a whole, the increase in overflights would amount to just a 0.26% increase in overflights and would not introduce audible or visual noise in the APE. In order to confirm that the overflights over the APE were not focused on particular historic resources in the APE, the dataset of departure overflights and arrival overflights was mapped over the APE in Attachments A and B respectively. Attachment A shows that the APE areas closest to the airport are already dense with overflights but the flights become more disperse as the APE moves to the southwest. However, Attachment B, which displays a year of arrival radar tracks, show that the APE is already heavily overflown over the full extent of the APE.

For more information on the analyses performed as a part of the Draft EA, please visit www.faabostonworkshops.com for a copy of the Draft EA. More information on the noise analysis can be found at www.faabostonworkshops.com/noise-visualization/ and in Sections 3.4.6 and 4.6 of the Draft EA. The Noise Modeling Technical Report is included in Appendix D of the Draft EA.

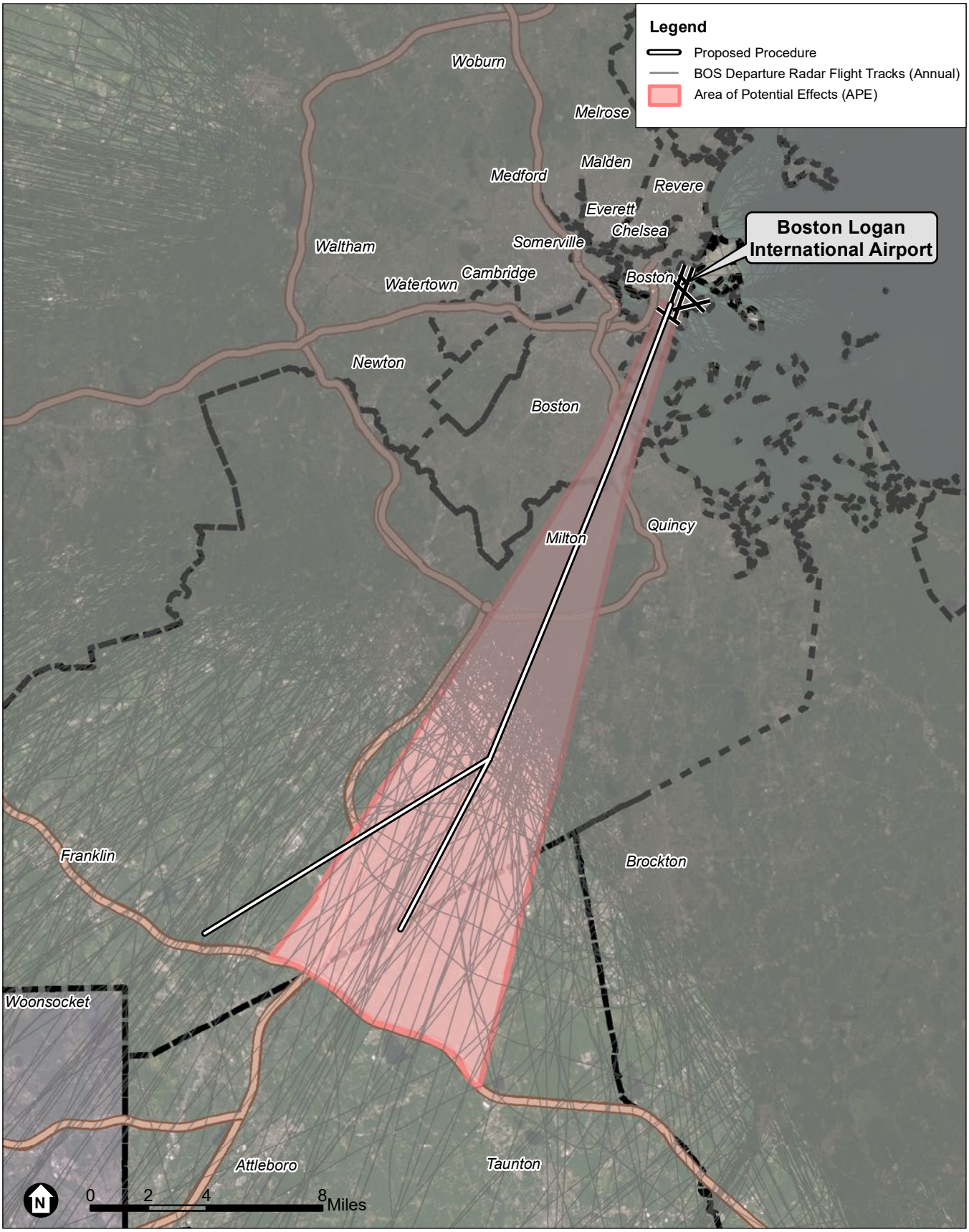


SOURCE: Esri; RoVolus, 2021; ESA, 2021

Boston Logan RNAV (GPS) RWY 4L EA

**Attachment A**
Area of Potential Effects and Departure Radar Flight Tracks

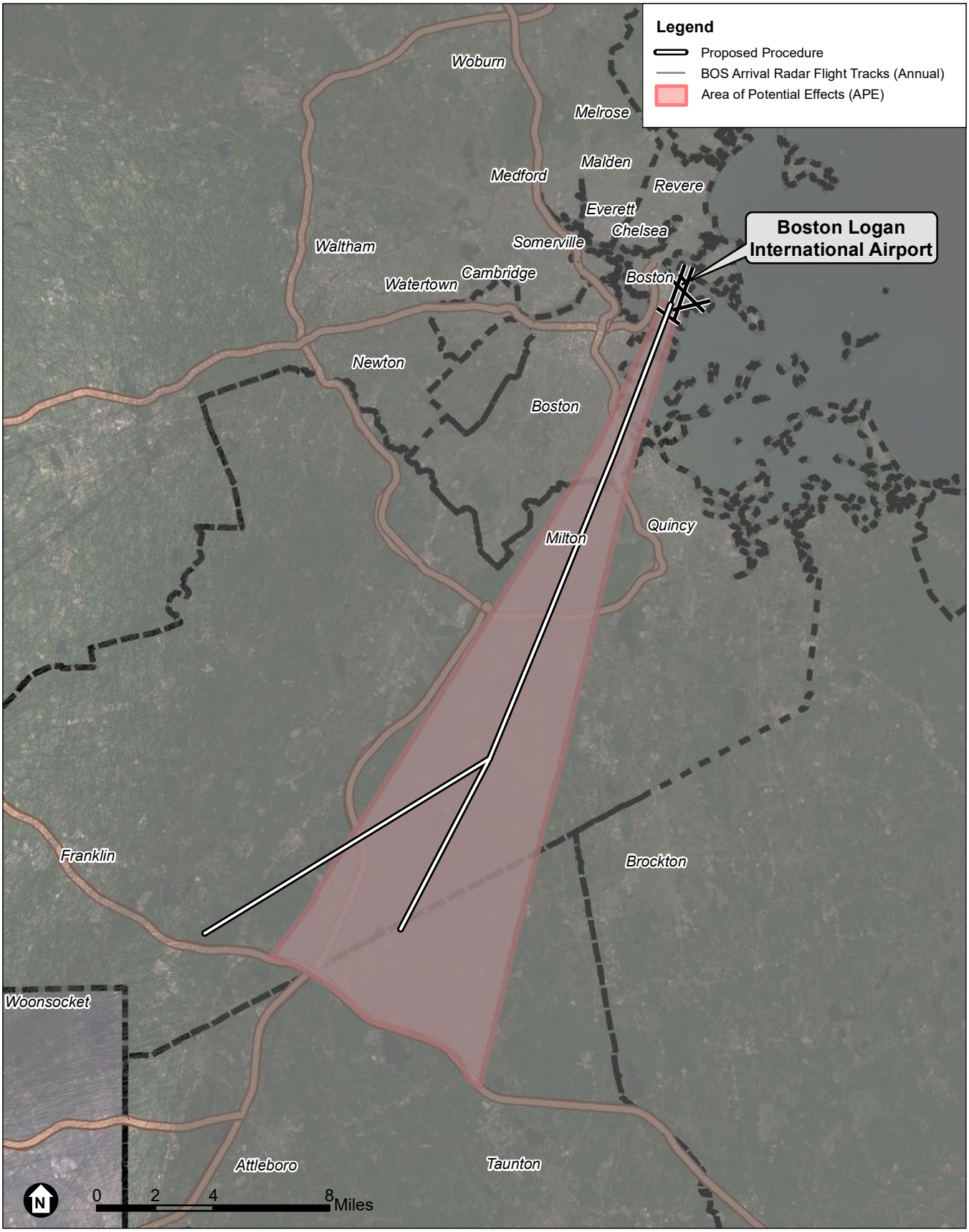


SOURCE: Esri; RoVolus, 2021; ESA, 2021

Boston Logan RNAV (GPS) RWY 4L EA

JD RoVolus

**Attachment B**
Area of Potential Effects and Arrival Radar Flight Tracks

**Finding of No Adverse Effect Criteria**

In order to establish a Finding of No Adverse Effect, the Proposed Action must not meet any of the criteria spelled out in the FAA's Section 106 Handbook, which are based on criteria in ACHP's section 106 regulations in 36 CFR Part 800. This section presents why the Proposed Action does not meet any of these criteria.

- Does the Proposed Action physically destroy or damage the property?
    - The Proposed Action will not have any physical impact on any property. The Proposed Action changes the location of arrival flights in the airspace around Boston Logan International Airport.

- Does the Proposed Action alter the property in any way that is consistent with the Secretary of the Interior's Standards for Treatment of Historic Properties (36 CFR Part 68)?
    - The Standards guide the design and implementation of physical changes to historic properties. This may include changes in use, material repair or substitution, or modification of historically important features. The Proposed Action is located in the airspace above historic resources does not result in any changes in use, material alteration, or physical modifications to these resources.

- Does the Proposed Action remove a property from its historic location?
    - The Proposed Action does not remove any property from its location.

- Does the Proposed Action change the character of the property's use, or of physical features within the property's setting that contribute to its historic significance?
    - The Proposed Action does not change the character of a property's use or any physical features in any historical property's setting.
    - Any changes to setting as a result of the Proposed action would be audible or visual features which are discussed in the following criterion.

- Does the Proposed Action introduce an atmospheric, audible, or visual feature to the area that would diminish the integrity of the property's significant historic features?
    - Audible: there will not be an introduction of audible noise as a result of the Proposed Action. Furthermore, the noise impacts of the Proposed Action on all of the historic resources in the APE will either decrease noise exposure or cause increases that are orders of magnitude below the significance thresholds for DNL aircraft noise as described in FAA Order 1050.1F and therefore will not cause an introduction of audible impact on any of the properties.
    - Visual: there will not be an introduction of visual impacts as a result of the Proposed Action. Furthermore, the entire APE currently experiences 268 average daily overflights as described in the above analysis. The Proposed Action will add less than 1 additional overflight per day. This increase will not change the current visual features of any historic resource in the APE, as depicted in Attachment B.

- Does the Proposed Action result in neglect of a property which would result in its deterioration, transfer, sale or lease?

- The Proposed Action will not cause any property to be sold or transferred.

Given the results discussed in this letter, the FAA is putting forth at this point a Proposed Finding of No Adverse Effect. This determination is based on the findings discussed in this letter, which includes that none of the NRHP listed properties reviewed herein were found to have a "quiet setting" as described in the FAA's Section 106 Handbook. Furthermore, the net change in aircraft operations as a result of the Proposed Action would be minimal and would not cause an adverse effect, including no physical impacts and no introduction of audible or visual impacts within the APE.

**Public Meetings, Comments, and Consultation**

The FAA conducted Virtual Public Workshops for the Draft EA on October 23rd, and October 28th, 2020. By attending the Virtual Public Workshops, participants were provided with an overview of the Draft EA which includes results from the noise analysis performed to assess the potential noise impacts of the Proposed Action on historic resources and populations located within the General Study Area. The MHC concurred with the APE on December 8, 2020 so the impacts were shown for historic resources throughout the entire Study Area. During the meeting, the FAA responded to a large number of questions from the community. These meetings were recorded and remain on the FAA's YouTube page for interested community members to review. During the meeting and other forms of engagement, the FAA received over 40 comments regarding the Proposed Action. The FAA is currently reviewing and developing responses to these comments to be shared with the public as part of the Final Environmental Assessment but it should be noted that none of the comments mention any potential impact to historic resources from the Proposed Action.

We look forward to hearing back from you on the FAA's proposed finding. We welcome the input from consulting parties on the historic properties considered as part of the analysis and on the finding itself. If you have any additional comments or questions on this undertaking, please contact me at veronda.johnson@faa.gov or at the address below.

Sincerely,

Veronda Johnson
Eastern Service Center
Federal Aviation Administration
Operations Support Group AJV-E250
1701 Columbia Avenue
College Park, GA 30337

U.S. Department
of Transportation
**Federal Aviation
Administration**

Eastern Service Center

1701 Columbia Avenue
College Park, Georgia 30337

June 9, 2021

Mansfield Historical Commission
6 Park Row
Mansfield, MA 02048

**Proposed Finding of No Adverse Effect for the Boston Logan International Airport RNAV (GPS) RWY 4L Approach Procedure, Boston, MA**

To Whom It May Concern,

The Federal Aviation Administration (FAA) is evaluating a new proposed Area Navigation (RNAV) Global Positioning System (GPS) instrument approach procedure at Boston Logan International Airport (BOS). This new procedure would allow for aircraft to land onto Runway 4L with GPS technological automation as well as allow for landing during low visibility conditions. These additional procedural capabilities would increase the safety and efficiency of the airspace around BOS.

Pursuant to 36 CFR 800.4(a), the FAA previously consulted with the Massachusetts Historical Commission to identify the Area of Potential Effects for this undertaking. In continuing with our responsibilities under Section 106 of the National Historic Preservation Act and its implementing regulations, the FAA invites you to participate as a consulting parting and submits this assessment of adverse effects, which concludes with a proposed Finding of No Adverse Effects and our supporting rationale for that finding. The FAA seeks your views or comments on this finding, which can be addressed to the FAA using the email or address given at the conclusion of this letter. Pursuant to 36 CFR 800.5(c), please provide any comments within 30 days from receipt of this letter.

## Project Background

As described in greater detail in the FAA's Draft Environmental Assessment (EA), which can be accessed at www.faabostonworkshops.com, the FAA is evaluating a new proposed Area Navigation (RNAV) Global Positioning System (GPS) instrument approach procedure at BOS. This new procedure, which is depicted in Attachments A and B, is needed to allow aircraft to land onto Runway 4L with GPS technological automation. The current absence of an RNAV procedure to Runway 4L precludes use of the runway during low visibility conditions. The proposed procedure route is an overlay of existing arrivals and is expected to lead to a net increase of 255 annual arrivals to BOS generally, which represents 0.1% of the total annual arrivals, and an increase of 359 annual arrivals specifically to Runway 4L. These additional

procedural capabilities would increase the safety and efficiency of the airspace around BOS. Publication of the proposed procedure would constitute an undertaking under Section 106 of the National Historic Preservation Act (NHPA).

## Regulatory Overview

Under NEPA, the FAA is responsible for analyzing the impacts of its action on historical, architectural, archeological and cultural resources as part of its broader review of the human environment. Because the National Historic Preservation Act (NHPA) is the principal statute concerning such resources, most of this analysis is conducted in coordination with the process under Section 106 of the NHPA, which requires federal agencies to consider the effects of their projects on properties listed, or eligible for listing, in the National Register of Historic Places (NRHP). As this is an FAA Action, the FAA document *Section 106 Handbook: How to Assess the Effects of FAA Actions on Historic Properties under Section 106 of the National Historic Preservation Act* was consulted and referenced in order to make this determination.

## Review of Historic/Eligible Properties

The National Register of Historic Places (NRHP), the Massachusetts Historical Commission, and the Boston Landmarks Commission's data sources were used to gather a comprehensive directory of all potential historic and cultural resources within the APE. A total of 19 properties within the APE were found to be listed in the National Register of Historic Places as historic districts or individual properties in accordance with the criteria described in the NHPA. These 19 properties are identified and described in Table 1. A total of 4,184 state and local designated properties were identified within the APE and are summarized by their location in Table 2. These 4,184 properties represent the group of potential resources that would be evaluated for National Register eligibility. For the purposes of this proposed finding, we assume all of these properties are eligible for the National Register and propose a finding of no adverse effect for all properties within the APE currently listed, determined eligible for listing, and assumed eligible for listing in the NRHP.

*Table 1: National Register of Historic Places Properties within the APE*

| ***NRHP Property Name*** | ***Brief Property Description*** |
|---|---|
| Milton Cemetery | Milton Cemetery contains some of the best examples of funerary art from the colonial times to the Victorian era. An historic garden cemetery, it was established as the Town's only cemetery in 1672. |
| Spring Brook Cemetery | The most prominent structure in the cemetery, Card Memorial Chapel, was designed by Charles Eastman & built in 1898 and funded by Simon & Mary Card in memory of their daughter Lulu. |
| Dorchester Park | Dorchester Park is a historic park bounded by Dorchester Avenue, Richmond, Adams and Richview Streets in the Dorchester neighborhood of Boston, Massachusetts. |

| ***NRHP Property Name*** | ***Brief Property Description*** |
|---|---|
| Dorchester--Milton Lower Mills Industrial District (Boundary Increase) | The Dorchester-Milton Lower Mills Industrial District is a historic district on both sides of the Neponset River in the Dorchester area of Boston and in the town of Milton, Massachusetts. It encompasses an industrial factory complex, most of which was historically associated with the Walter Baker & Company, the first major maker of chocolate products in the United States. |
| Savin Hill Historic District | The Savin Hill Historic District is significant for its association with the development of the area from a mid-19th century speculative housing development for Boston's upper-middle class to a close-knot neighborhood of residents from diverse socioeconomic backgrounds. The surviving historic resources catalogue Savin Hill's rich history and remain a cohesive collection of well-preserved historic homes. The district further attains significance as an intact collection of buildings representing a full range of architectural styles. |
| Blue Hills Parkway | The Blue Hills Parkway, a 1.5-mile-long boulevard in Boston and Milton, is significant as one of the earliest connecting parkways designed for the Metropolitan Parks Commission (MPC) by Olmsted, Olmsted and Eliot and its successor firm, Olmsted Brothers, and it is emblematic of the firm's principles of parkway creation. A divided highway that runs directly south through early 20"'-century residential neighborhoods, the Blue Hills Parkway directly connects the Blue Hills Reservation (the largest open space in Metropolitan Boston) with Boston, the Neponset River Reservation, and Truman Parkway. |
| Blue Hills Reservation Parkways-Metropolitan Park System of Greater Boston | The Metropolitan Park System of Greater Boston, in Massachusetts, is especially noteworthy because it is the first regional park system in the United States. |
| Foxborough Pumping Station | The Foxborough Pumping Station is a historic water pumping station at 25 Pumping Station Road in Foxborough, Massachusetts. Its main pumphouse was designed by Ernest Boyden, a regionally-known architect of water supply systems, and was built in 1891; it is a brick structure with Queen Anne styling. The station also includes several historic wells, a period garage, and the man-made Fales Pond, a once-dammed section of the Neponset Reservoir near the pumphouse. |
| Old Harbor Reservation Parkways, Metropolitan Park System of Greater Boston | The Old Harbor Reservation Parkways are three historic roads in the Old Harbor area of Boston. They are part of the Boston parkway system designed by Frederick Law Olmsted. |
| Dorchester-Milton Lower Mills Industrial District | The Dorchester-Milton Lower Mills Industrial District is located on both sides of the Neponset River in the Dorchester area of Boston and in the town of Milton, Massachusetts. It encompasses an industrial factory complex, most of which was historically associated with the Walter Baker & Company, the first major maker of chocolate products in the United States. |

| ***NRHP Property Name*** | ***Brief Property Description*** |
|---|---|
| Furnace Village Historic District | The Furnace Village Historic District encompasses the historic colonial industrial area in Easton, Massachusetts. At its center is at the intersection of Foundry street, South street and Poquanticut Avenue. The area was settled in 1723, with industrial activity beginning in 1742. The iron furnace was established in 1751, and for industrial purposes, continued in the 19th century. In addition to the colonial era, there is also an employee of the housing of the 19th century. |
| Milton Centre Historic District | The Milton Centre Historic District is both the historical and geographic center of the town of Milton. The 23-acre historic district includes Canton Avenue between Reedsdale Road and Thacher and Highland Streets. Milton Centre is historically significant for its association with the development of the town following the relocation of the third meeting house to Academy Hill in 1728, and the subsequent shift of the town center from Milton Hill. |
| Scott's Woods Historic District | Scott's Woods Historic District is the area of Hillside, Harland and Forest Streets between Randolph Avenue and the ridge between Hancock and Bugbee Hills, now the MDC Blue Hills Reservation. The Scott's Woods Historic District in Milton, Massachusetts is a semirural, residential area that contains a significant concentration of 18th, 19th and early 20th century dwellings and barns that reflect the Town's agricultural and architectural history from 1713 to 1932, the district' s period of significance. Originally known as the "Blue Hill Land," a three thousand-acre tract of land sold by the town of Boston in 1711 to four residents of Milton. The area in the southwest part of Milton is thought to have been named for a member of the Scott Family that lived in the area in the early eighteenth century. Hillside Street, named for being literally on the 'side' of Blue Hill, is the major thoroughfare in the district. |
| Milton Hill Historic District | Milton Hill Historic District is located on a lofty hill between Milton Village and Algerene Corner, formerly known as Union Square at the junction of Adams and Centre Streets. The Milton Hill Historic District in Milton, Massachusetts is a residential area that contains the most significant concentration of 19th and early 20th century high-style and period architecture in the Town. As Milton developed from a rural community to a prosperous suburb of Boston, Milton Hill, throughout the period of significance, 1740-1945, has been the home of wealthy Milton and Boston business, professional and civic leaders. It began its rise to prominence as an estate district in 1742 with the establishment of Governor Thomas Hutchinson's summer estate. For the next two hundred years, attracted by the rural scenery afforded by the Neponset River and the Blue Hills and the proximity of the Town's commercial center and Boston, prominent families built country homes, a number designed by noted national and local architects, including William Ralph Emerson; Peabody and Steams; and Perry, Shaw and Hepbum. |

| ***NRHP Property Name*** | ***Brief Property Description*** |
|---|---|
| Harrison Square Historic District | Clam Point (also known as Harrison Square) is a sub-neighborhood in Boston, noteworthy for its collection of substantial Italianate Mansard residences. The area is known to have the most cohesive, intact collection of mansion-scale, mid-19th century housing in Boston, and includes the Park, Everett, Freeport, Mill, Ashland, Blanche streets, and Victory Road in the Dorchester neighborhood of Boston. |
| Canton Corner Historic District | The Canton Corner Historic District encompasses the historic town center of Canton, Massachusetts. Centered on the junction of Pleasant and Washington streets, it includes more than 25 properties and 170 acres (69 ha), whose architectural history spans 250 years of occupation and includes the town's major civic buildings. |
| Ponkapoag Camp of Appalachian Mountain Club | The Appalachian Mountain Club Ponkapoag Camp is one of the original camps of the oldest outing club in the United States, founded in 1876. Early in the twentieth century tent sites were established at the east end of Ponkapoag Pond in the Blue Hills reservation by the president of the Appalachian Mountain Club, William Rogers, who was also an M.D.C. commissioner. The camp represents an early outing club's architecture for "roughing it" and are important as such structures succumb to fire, rot, and vandalism. |
| Boyden, Seth, House | The Seth Boyden House is a historic house at 135 Oak Street in Foxborough, Massachusetts. The home is significant for its unusual architectural design as well for its association with the Boyden family, whose members were prominent locally and regionally in the 18th and 19th century, |
| Borderland Historic District | The Borderland Historic District was the 1,200 acre estate of Blanche Ames Ames. The mansion was constructed in 1910 and the property includes a system of ponds, dams, and causeways surrounding the mansion. The exterior of the mansion was built using locally cut field stones. The district is considered significant due to its connection to the estate of Blanche Ames Ames. She was a inventor who was involved in art, farming, engineering and politics. She designed a hexagonal lumber cutter, patented a method for ensnaring airplanes in wires hung from balloons during World War II, and developed a water anti-pollution device in the late 1960s. |

SOURCE: National Register Database; https://www.nps.gov/subjects/nationalregister/database-research.htm#table, Adapted by Environmental Science Associates, 2021.

*Table 2: Number of State & Local Designated Properties within the APE*

| ***Town*** | ***Number of State & Local Designated Properties*** |
|---|---|
| Boston | 838 |
| Canton | 445 |
| Easton | 142 |
| Foxborough | 194 |
| Mansfield | 190 |
| Milton | 1,559 |
| Norton | 16 |
| Quincy | 2 |
| Randolph | 225 |
| Sharon | 491 |
| Stoughton | 82 |
| **Grand Total** | **4,184** |

**Assessment of Noise and Visual Impacts by Proposed Action**

In our earlier correspondence, the FAA noted that we are "considering the possibility that changes in noise levels or additional visual impacts from an increase in overflights could alter the character or use of certain kinds of historic properties where a quiet setting is a generally recognized purpose and attribute." In order to address this possibility, an assessment was done to further quantify the auditory and visual impacts on the historic properties within the Area of Potential Effects.

In order to assess the auditory impacts, the FAA used a metric known as Day-night Average Sound Level (DNL). DNL is the standard noise metric used for all FAA studies of aviation noise exposure in airport communities and was used here to assess the potential impact on every identified historic property within the Area of Potential Effects.

DNL is a 24-hour, time-weighted average noise metric, expressed in terms of decibel units of sound heard by the human ear, which accounts for the noise levels of individual aircraft events, the number of times those events occur, and the time of day they occur. DNL is a graphical representation of the distribution of noise over the surrounding area from an airport's average operations. There is one unique modification in that there is a "noise penalty" of any noise generated during "nighttime hours." In the calculation of DNL, for each hour during nighttime hours (10:00 p.m. to 7:00 a.m.), the sound levels are increased by a 10 decibel-weighting penalty (equivalent to a 10-fold increase in aircraft operations) before the 24-hour value is computed. The weighting penalty accounts for the more intrusive nature of noise during the nighttime hours. The significance thresholds for aircraft noise for DNL, as spelled out in FAA Order 1050.1F, are given below.

- For DNL 65 dB and higher: +1.5 dB

This threshold has been used by FAA for many years and is applied at airports across the country and will be used to determine noise impacts on historic properties within the APE. The use of this threshold is consistent with the Section 106 analyses for many FAA projects, including the Northern California and Southern Florida Metroplex projects, two of FAA's most recent projects that also modified the flight path of aircraft through the airspace.

According to FAA Order 1050.1F, a significant noise impact could occur to noise sensitive land uses if it had a level of DNL 65 dB with the Proposed Action and also experienced an increase of 1.5 dB when compared to the No Action Alternative. The FAA also recognizes that, in limited instances, resources that have a "quiet setting" as a qualifying attribute may be adversely affected by noise increases that would otherwise not be significant. There are no NRHP properties with a noise exposure of DNL 65 that experience a 1.5 dB noise increase. Further, the NRHP properties were reviewed and none of them were found to have a "quiet setting" as described in the FAA's Section 106 Handbook.

When the analysis is expanded to include the state and local designated properties that are assumed to be eligible for the NRHP, there are no properties that experience a 1.5 dB noise level increase with a proposed action noise level of DNL 65 or greater. As indicated in Table 4.6-3 of the Draft EA, the maximum exposed noise level *decreases* as a result of the Proposed Project

when compared to the No Action Alternative when considering towns/neighborhoods as a whole. Furthermore, as described below, the largest proposed noise changes within the APE are multiple orders of magnitude below the noise thresholds given within FAA Order 1050.1F.

The FAA's noise analysis demonstrates that historic resources will generally experience equivalent noise exposure with the addition of the Proposed Action. Specifically, the maximum change in noise exposure for a historic property is less than 0.2 dB across all historic properties in the APE. For example, one of these properties has a value of 22 dB under the No Action Alternative and 22.1 dB with the Proposed Procedure. Importantly, as depicted in Attachment A, the procedure is an overlay of existing traffic to Runway 4L and is only expected to lead to an annual net increase of 255 arrivals to BOS, out of a current total of 205,837 arrivals. In sum, the FAA will not be introducing audible impacts to resources not already experiencing noise impacts, and any change in noise exposure will be minimal.

In order to assess the potential visual impacts of the historic properties, the data for a year of overflights at BOS from the previous memorandum was reassessed to compare to the newly designated APE. Considering one year of radar track data, the APE experiences 78,879 arrival and 18,989 departure overflights annually. On an average daily basis that corresponds to 216.1 arrival and 52.0 departure overflights. The Proposed Action is estimated to add 255 annual arrival overflights or 0.70 daily average overflights to the APE. When considering the APE as a whole, the increase in overflights would amount to just a 0.26% increase in overflights and would not introduce audible or visual noise in the APE. In order to confirm that the overflights over the APE were not focused on particular historic resources in the APE, the dataset of departure overflights and arrival overflights was mapped over the APE in Attachments A and B respectively. Attachment A shows that the APE areas closest to the airport are already dense with overflights but the flights become more disperse as the APE moves to the southwest. However, Attachment B, which displays a year of arrival radar tracks, show that the APE is already heavily overflown over the full extent of the APE.

For more information on the analyses performed as a part of the Draft EA, please visit www.faabostonworkshops.com for a copy of the Draft EA. More information on the noise analysis can be found at www.faabostonworkshops.com/noise-visualization/ and in Sections 3.4.6 and 4.6 of the Draft EA. The Noise Modeling Technical Report is included in Appendix D of the Draft EA.

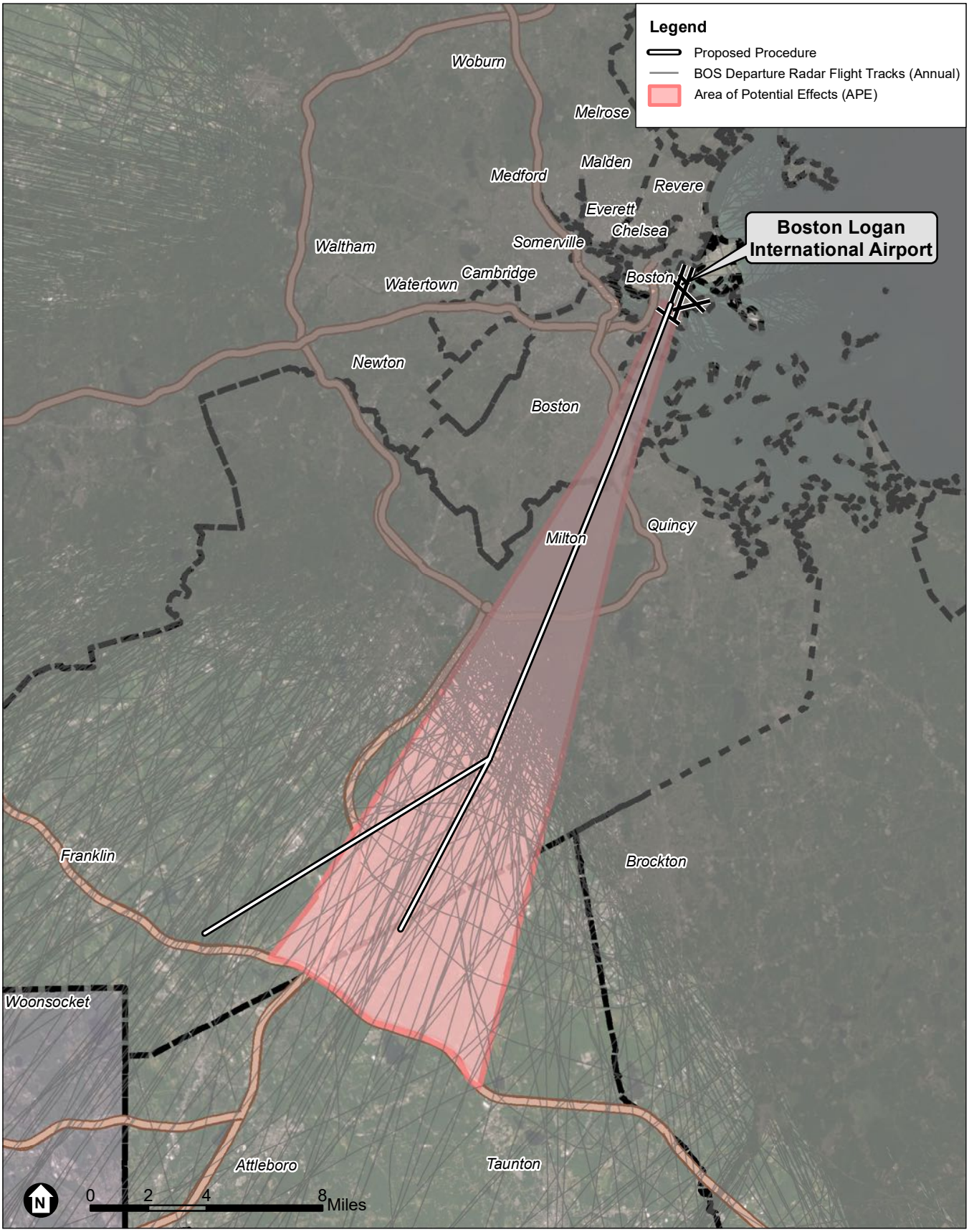


SOURCE: Esri; RoVolus, 2021; ESA, 2021

Boston Logan RNAV (GPS) RWY 4L EA

**Attachment A**
Area of Potential Effects and Departure Radar Flight Tracks

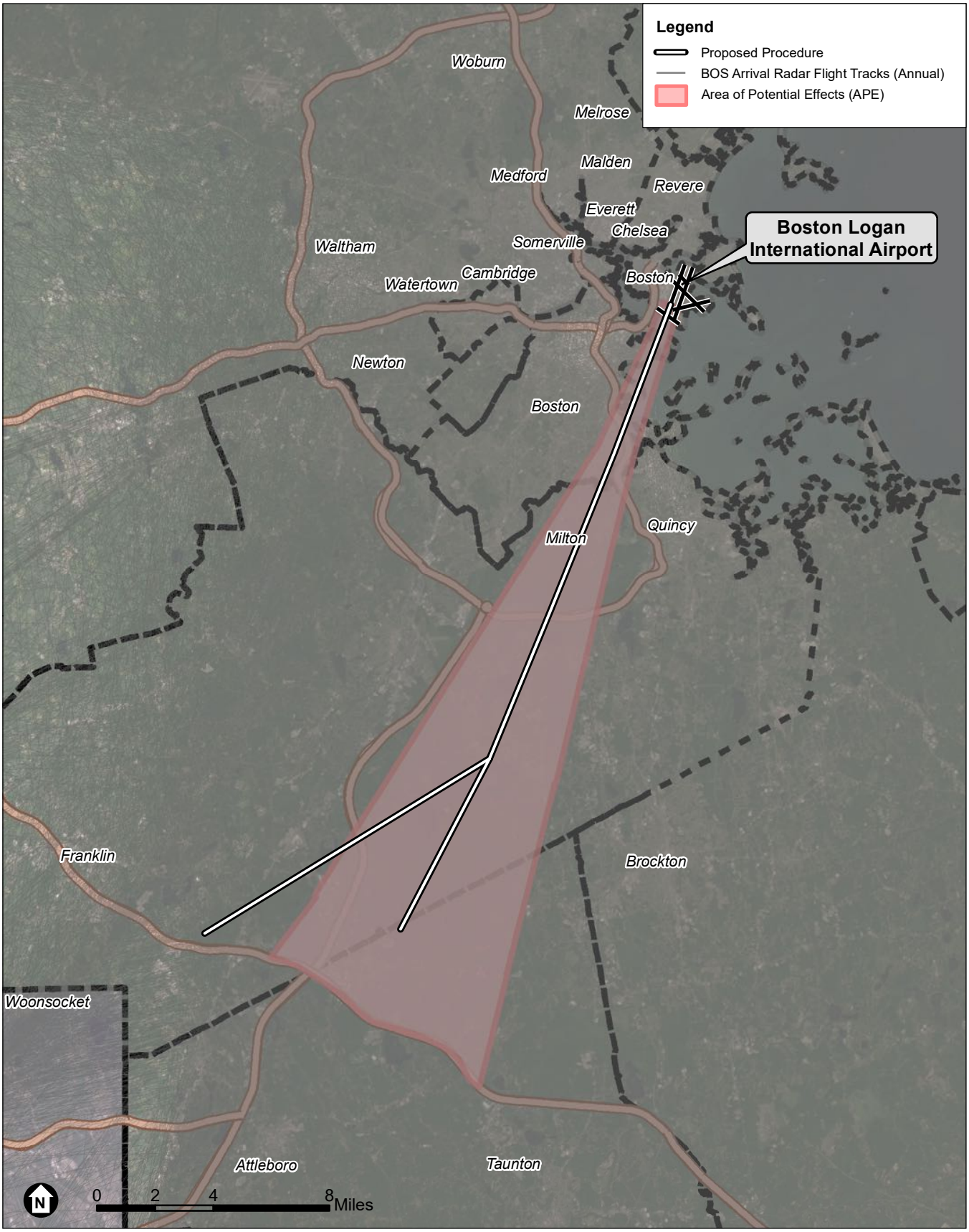


SOURCE: Esri; RoVolus, 2021; ESA, 2021

Boston Logan RNAV (GPS) RWY 4L EA

JD RoVolus

**Attachment B**
Area of Potential Effects and Arrival Radar Flight Tracks

**Finding of No Adverse Effect Criteria**

In order to establish a Finding of No Adverse Effect, the Proposed Action must not meet any of the criteria spelled out in the FAA's Section 106 Handbook, which are based on criteria in ACHP's section 106 regulations in 36 CFR Part 800. This section presents why the Proposed Action does not meet any of these criteria.

- Does the Proposed Action physically destroy or damage the property?
    - The Proposed Action will not have any physical impact on any property. The Proposed Action changes the location of arrival flights in the airspace around Boston Logan International Airport.

- Does the Proposed Action alter the property in any way that is consistent with the Secretary of the Interior's Standards for Treatment of Historic Properties (36 CFR Part 68)?
    - The Standards guide the design and implementation of physical changes to historic properties. This may include changes in use, material repair or substitution, or modification of historically important features. The Proposed Action is located in the airspace above historic resources does not result in any changes in use, material alteration, or physical modifications to these resources.

- Does the Proposed Action remove a property from its historic location?
    - The Proposed Action does not remove any property from its location.

- Does the Proposed Action change the character of the property's use, or of physical features within the property's setting that contribute to its historic significance?
    - The Proposed Action does not change the character of a property's use or any physical features in any historical property's setting.
    - Any changes to setting as a result of the Proposed action would be audible or visual features which are discussed in the following criterion.

- Does the Proposed Action introduce an atmospheric, audible, or visual feature to the area that would diminish the integrity of the property's significant historic features?
    - Audible: there will not be an introduction of audible noise as a result of the Proposed Action. Furthermore, the noise impacts of the Proposed Action on all of the historic resources in the APE will either decrease noise exposure or cause increases that are orders of magnitude below the significance thresholds for DNL aircraft noise as described in FAA Order 1050.1F and therefore will not cause an introduction of audible impact on any of the properties.
    - Visual: there will not be an introduction of visual impacts as a result of the Proposed Action. Furthermore, the entire APE currently experiences 268 average daily overflights as described in the above analysis. The Proposed Action will add less than 1 additional overflight per day. This increase will not change the current visual features of any historic resource in the APE, as depicted in Attachment B.

- Does the Proposed Action result in neglect of a property which would result in its deterioration, transfer, sale or lease?

- The Proposed Action will not cause any property to be sold or transferred.

Given the results discussed in this letter, the FAA is putting forth at this point a Proposed Finding of No Adverse Effect. This determination is based on the findings discussed in this letter, which includes that none of the NRHP listed properties reviewed herein were found to have a "quiet setting" as described in the FAA's Section 106 Handbook. Furthermore, the net change in aircraft operations as a result of the Proposed Action would be minimal and would not cause an adverse effect, including no physical impacts and no introduction of audible or visual impacts within the APE.

**Public Meetings, Comments, and Consultation**

The FAA conducted Virtual Public Workshops for the Draft EA on October 23rd, and October 28th, 2020. By attending the Virtual Public Workshops, participants were provided with an overview of the Draft EA which includes results from the noise analysis performed to assess the potential noise impacts of the Proposed Action on historic resources and populations located within the General Study Area. The MHC concurred with the APE on December 8, 2020 so the impacts were shown for historic resources throughout the entire Study Area. During the meeting, the FAA responded to a large number of questions from the community. These meetings were recorded and remain on the FAA's YouTube page for interested community members to review. During the meeting and other forms of engagement, the FAA received over 40 comments regarding the Proposed Action. The FAA is currently reviewing and developing responses to these comments to be shared with the public as part of the Final Environmental Assessment but it should be noted that none of the comments mention any potential impact to historic resources from the Proposed Action.

We look forward to hearing back from you on the FAA's proposed finding. We welcome the input from consulting parties on the historic properties considered as part of the analysis and on the finding itself. If you have any additional comments or questions on this undertaking, please contact me at veronda.johnson@faa.gov or at the address below.

Sincerely,

Veronda Johnson
Eastern Service Center
Federal Aviation Administration
Operations Support Group AJV-E250
1701 Columbia Avenue
College Park, GA 30337

U.S. Department
of Transportation
**Federal Aviation
Administration**

Eastern Service Center

1701 Columbia Avenue
College Park, Georgia 30337

June 9, 2021

Milton Historical Commission
Milton Town Hall
525 Canton Avenue
Milton, MA 02186

**Proposed Finding of No Adverse Effect for the Boston Logan International Airport RNAV (GPS) RWY 4L Approach Procedure, Boston, MA**

To Whom It May Concern,

The Federal Aviation Administration (FAA) is evaluating a new proposed Area Navigation (RNAV) Global Positioning System (GPS) instrument approach procedure at Boston Logan International Airport (BOS). This new procedure would allow for aircraft to land onto Runway 4L with GPS technological automation as well as allow for landing during low visibility conditions. These additional procedural capabilities would increase the safety and efficiency of the airspace around BOS.

Pursuant to 36 CFR 800.4(a), the FAA previously consulted with the Massachusetts Historical Commission to identify the Area of Potential Effects for this undertaking. In continuing with our responsibilities under Section 106 of the National Historic Preservation Act and its implementing regulations, the FAA invites you to participate as a consulting parting and submits this assessment of adverse effects, which concludes with a proposed Finding of No Adverse Effects and our supporting rationale for that finding. The FAA seeks your views or comments on this finding, which can be addressed to the FAA using the email or address given at the conclusion of this letter. Pursuant to 36 CFR 800.5(c), please provide any comments within 30 days from receipt of this letter.

## Project Background

As described in greater detail in the FAA's Draft Environmental Assessment (EA), which can be accessed at www.faabostonworkshops.com, the FAA is evaluating a new proposed Area Navigation (RNAV) Global Positioning System (GPS) instrument approach procedure at BOS. This new procedure, which is depicted in Attachments A and B, is needed to allow aircraft to land onto Runway 4L with GPS technological automation. The current absence of an RNAV procedure to Runway 4L precludes use of the runway during low visibility conditions. The proposed procedure route is an overlay of existing arrivals and is expected to lead to a net increase of 255 annual arrivals to BOS generally, which represents 0.1% of the total annual arrivals, and an increase of 359 annual arrivals specifically to Runway 4L. These additional

procedural capabilities would increase the safety and efficiency of the airspace around BOS. Publication of the proposed procedure would constitute an undertaking under Section 106 of the National Historic Preservation Act (NHPA).

## Regulatory Overview

Under NEPA, the FAA is responsible for analyzing the impacts of its action on historical, architectural, archeological and cultural resources as part of its broader review of the human environment. Because the National Historic Preservation Act (NHPA) is the principal statute concerning such resources, most of this analysis is conducted in coordination with the process under Section 106 of the NHPA, which requires federal agencies to consider the effects of their projects on properties listed, or eligible for listing, in the National Register of Historic Places (NRHP). As this is an FAA Action, the FAA document *Section 106 Handbook: How to Assess the Effects of FAA Actions on Historic Properties under Section 106 of the National Historic Preservation Act* was consulted and referenced in order to make this determination.

## Review of Historic/Eligible Properties

The National Register of Historic Places (NRHP), the Massachusetts Historical Commission, and the Boston Landmarks Commission's data sources were used to gather a comprehensive directory of all potential historic and cultural resources within the APE. A total of 19 properties within the APE were found to be listed in the National Register of Historic Places as historic districts or individual properties in accordance with the criteria described in the NHPA. These 19 properties are identified and described in Table 1. A total of 4,184 state and local designated properties were identified within the APE and are summarized by their location in Table 2. These 4,184 properties represent the group of potential resources that would be evaluated for National Register eligibility. For the purposes of this proposed finding, we assume all of these properties are eligible for the National Register and propose a finding of no adverse effect for all properties within the APE currently listed, determined eligible for listing, and assumed eligible for listing in the NRHP.

*Table 1: National Register of Historic Places Properties within the APE*

| ***NRHP Property Name*** | ***Brief Property Description*** |
|---|---|
| Milton Cemetery | Milton Cemetery contains some of the best examples of funerary art from the colonial times to the Victorian era. An historic garden cemetery, it was established as the Town's only cemetery in 1672. |
| Spring Brook Cemetery | The most prominent structure in the cemetery, Card Memorial Chapel, was designed by Charles Eastman & built in 1898 and funded by Simon & Mary Card in memory of their daughter Lulu. |
| Dorchester Park | Dorchester Park is a historic park bounded by Dorchester Avenue, Richmond, Adams and Richview Streets in the Dorchester neighborhood of Boston, Massachusetts. |

| ***NRHP Property Name*** | ***Brief Property Description*** |
|---|---|
| Dorchester--Milton Lower Mills Industrial District (Boundary Increase) | The Dorchester-Milton Lower Mills Industrial District is a historic district on both sides of the Neponset River in the Dorchester area of Boston and in the town of Milton, Massachusetts. It encompasses an industrial factory complex, most of which was historically associated with the Walter Baker & Company, the first major maker of chocolate products in the United States. |
| Savin Hill Historic District | The Savin Hill Historic District is significant for its association with the development of the area from a mid-19th century speculative housing development for Boston's upper-middle class to a close-knot neighborhood of residents from diverse socioeconomic backgrounds. The surviving historic resources catalogue Savin Hill's rich history and remain a cohesive collection of well-preserved historic homes. The district further attains significance as an intact collection of buildings representing a full range of architectural styles. |
| Blue Hills Parkway | The Blue Hills Parkway, a 1.5-mile-long boulevard in Boston and Milton, is significant as one of the earliest connecting parkways designed for the Metropolitan Parks Commission (MPC) by Olmsted, Olmsted and Eliot and its successor firm, Olmsted Brothers, and it is emblematic of the firm's principles of parkway creation. A divided highway that runs directly south through early 20"'-century residential neighborhoods, the Blue Hills Parkway directly connects the Blue Hills Reservation (the largest open space in Metropolitan Boston) with Boston, the Neponset River Reservation, and Truman Parkway. |
| Blue Hills Reservation Parkways-Metropolitan Park System of Greater Boston | The Metropolitan Park System of Greater Boston, in Massachusetts, is especially noteworthy because it is the first regional park system in the United States. |
| Foxborough Pumping Station | The Foxborough Pumping Station is a historic water pumping station at 25 Pumping Station Road in Foxborough, Massachusetts. Its main pumphouse was designed by Ernest Boyden, a regionally-known architect of water supply systems, and was built in 1891; it is a brick structure with Queen Anne styling. The station also includes several historic wells, a period garage, and the man-made Fales Pond, a once-dammed section of the Neponset Reservoir near the pumphouse. |
| Old Harbor Reservation Parkways, Metropolitan Park System of Greater Boston | The Old Harbor Reservation Parkways are three historic roads in the Old Harbor area of Boston. They are part of the Boston parkway system designed by Frederick Law Olmsted. |
| Dorchester-Milton Lower Mills Industrial District | The Dorchester-Milton Lower Mills Industrial District is located on both sides of the Neponset River in the Dorchester area of Boston and in the town of Milton, Massachusetts. It encompasses an industrial factory complex, most of which was historically associated with the Walter Baker & Company, the first major maker of chocolate products in the United States. |

| ***NRHP Property Name*** | ***Brief Property Description*** |
|---|---|
| Furnace Village Historic District | The Furnace Village Historic District encompasses the historic colonial industrial area in Easton, Massachusetts. At its center is at the intersection of Foundry street, South street and Poquanticut Avenue. The area was settled in 1723, with industrial activity beginning in 1742. The iron furnace was established in 1751, and for industrial purposes, continued in the 19th century. In addition to the colonial era, there is also an employee of the housing of the 19th century. |
| Milton Centre Historic District | The Milton Centre Historic District is both the historical and geographic center of the town of Milton. The 23-acre historic district includes Canton Avenue between Reedsdale Road and Thacher and Highland Streets. Milton Centre is historically significant for its association with the development of the town following the relocation of the third meeting house to Academy Hill in 1728, and the subsequent shift of the town center from Milton Hill. |
| Scott's Woods Historic District | Scott's Woods Historic District is the area of Hillside, Harland and Forest Streets between Randolph Avenue and the ridge between Hancock and Bugbee Hills, now the MDC Blue Hills Reservation. The Scott's Woods Historic District in Milton, Massachusetts is a semirural, residential area that contains a significant concentration of 18th, 19th and early 20th century dwellings and barns that reflect the Town's agricultural and architectural history from 1713 to 1932, the district' s period of significance. Originally known as the "Blue Hill Land," a three thousand-acre tract of land sold by the town of Boston in 1711 to four residents of Milton. The area in the southwest part of Milton is thought to have been named for a member of the Scott Family that lived in the area in the early eighteenth century. Hillside Street, named for being literally on the 'side' of Blue Hill, is the major thoroughfare in the district. |
| Milton Hill Historic District | Milton Hill Historic District is located on a lofty hill between Milton Village and Algerene Corner, formerly known as Union Square at the junction of Adams and Centre Streets. The Milton Hill Historic District in Milton, Massachusetts is a residential area that contains the most significant concentration of 19th and early 20th century high-style and period architecture in the Town. As Milton developed from a rural community to a prosperous suburb of Boston, Milton Hill, throughout the period of significance, 1740-1945, has been the home of wealthy Milton and Boston business, professional and civic leaders. It began its rise to prominence as an estate district in 1742 with the establishment of Governor Thomas Hutchinson's summer estate. For the next two hundred years, attracted by the rural scenery afforded by the Neponset River and the Blue Hills and the proximity of the Town's commercial center and Boston, prominent families built country homes, a number designed by noted national and local architects, including William Ralph Emerson; Peabody and Steams; and Perry, Shaw and Hepbum. |

| ***NRHP Property Name*** | ***Brief Property Description*** |
|---|---|
| Harrison Square Historic District | Clam Point (also known as Harrison Square) is a sub-neighborhood in Boston, noteworthy for its collection of substantial Italianate Mansard residences. The area is known to have the most cohesive, intact collection of mansion-scale, mid-19th century housing in Boston, and includes the Park, Everett, Freeport, Mill, Ashland, Blanche streets, and Victory Road in the Dorchester neighborhood of Boston. |
| Canton Corner Historic District | The Canton Corner Historic District encompasses the historic town center of Canton, Massachusetts. Centered on the junction of Pleasant and Washington streets, it includes more than 25 properties and 170 acres (69 ha), whose architectural history spans 250 years of occupation and includes the town's major civic buildings. |
| Ponkapoag Camp of Appalachian Mountain Club | The Appalachian Mountain Club Ponkapoag Camp is one of the original camps of the oldest outing club in the United States, founded in 1876. Early in the twentieth century tent sites were established at the east end of Ponkapoag Pond in the Blue Hills reservation by the president of the Appalachian Mountain Club, William Rogers, who was also an M.D.C. commissioner. The camp represents an early outing club's architecture for "roughing it" and are important as such structures succumb to fire, rot, and vandalism. |
| Boyden, Seth, House | The Seth Boyden House is a historic house at 135 Oak Street in Foxborough, Massachusetts. The home is significant for its unusual architectural design as well for its association with the Boyden family, whose members were prominent locally and regionally in the 18th and 19th century, |
| Borderland Historic District | The Borderland Historic District was the 1,200 acre estate of Blanche Ames Ames. The mansion was constructed in 1910 and the property includes a system of ponds, dams, and causeways surrounding the mansion. The exterior of the mansion was built using locally cut field stones. The district is considered significant due to its connection to the estate of Blanche Ames Ames. She was a inventor who was involved in art, farming, engineering and politics. She designed a hexagonal lumber cutter, patented a method for ensnaring airplanes in wires hung from balloons during World War II, and developed a water anti-pollution device in the late 1960s. |

SOURCE: National Register Database; https://www.nps.gov/subjects/nationalregister/database-research.htm#table, Adapted by Environmental Science Associates, 2021.

*Table 2: Number of State & Local Designated Properties within the APE*

| ***Town*** | ***Number of State & Local Designated Properties*** |
|---|---|
| Boston | 838 |
| Canton | 445 |
| Easton | 142 |
| Foxborough | 194 |
| Mansfield | 190 |
| Milton | 1,559 |
| Norton | 16 |
| Quincy | 2 |
| Randolph | 225 |
| Sharon | 491 |
| Stoughton | 82 |
| **Grand Total** | **4,184** |

**Assessment of Noise and Visual Impacts by Proposed Action**

In our earlier correspondence, the FAA noted that we are "considering the possibility that changes in noise levels or additional visual impacts from an increase in overflights could alter the character or use of certain kinds of historic properties where a quiet setting is a generally recognized purpose and attribute." In order to address this possibility, an assessment was done to further quantify the auditory and visual impacts on the historic properties within the Area of Potential Effects.

In order to assess the auditory impacts, the FAA used a metric known as Day-night Average Sound Level (DNL). DNL is the standard noise metric used for all FAA studies of aviation noise exposure in airport communities and was used here to assess the potential impact on every identified historic property within the Area of Potential Effects.

DNL is a 24-hour, time-weighted average noise metric, expressed in terms of decibel units of sound heard by the human ear, which accounts for the noise levels of individual aircraft events, the number of times those events occur, and the time of day they occur. DNL is a graphical representation of the distribution of noise over the surrounding area from an airport's average operations. There is one unique modification in that there is a "noise penalty" of any noise generated during "nighttime hours." In the calculation of DNL, for each hour during nighttime hours (10:00 p.m. to 7:00 a.m.), the sound levels are increased by a 10 decibel-weighting penalty (equivalent to a 10-fold increase in aircraft operations) before the 24-hour value is computed. The weighting penalty accounts for the more intrusive nature of noise during the nighttime hours. The significance thresholds for aircraft noise for DNL, as spelled out in FAA Order 1050.1F, are given below.

- For DNL 65 dB and higher: +1.5 dB

This threshold has been used by FAA for many years and is applied at airports across the country and will be used to determine noise impacts on historic properties within the APE. The use of this threshold is consistent with the Section 106 analyses for many FAA projects, including the Northern California and Southern Florida Metroplex projects, two of FAA's most recent projects that also modified the flight path of aircraft through the airspace.

According to FAA Order 1050.1F, a significant noise impact could occur to noise sensitive land uses if it had a level of DNL 65 dB with the Proposed Action and also experienced an increase of 1.5 dB when compared to the No Action Alternative. The FAA also recognizes that, in limited instances, resources that have a "quiet setting" as a qualifying attribute may be adversely affected by noise increases that would otherwise not be significant. There are no NRHP properties with a noise exposure of DNL 65 that experience a 1.5 dB noise increase. Further, the NRHP properties were reviewed and none of them were found to have a "quiet setting" as described in the FAA's Section 106 Handbook.

When the analysis is expanded to include the state and local designated properties that are assumed to be eligible for the NRHP, there are no properties that experience a 1.5 dB noise level increase with a proposed action noise level of DNL 65 or greater. As indicated in Table 4.6-3 of the Draft EA, the maximum exposed noise level *decreases* as a result of the Proposed Project

when compared to the No Action Alternative when considering towns/neighborhoods as a whole. Furthermore, as described below, the largest proposed noise changes within the APE are multiple orders of magnitude below the noise thresholds given within FAA Order 1050.1F.

The FAA's noise analysis demonstrates that historic resources will generally experience equivalent noise exposure with the addition of the Proposed Action. Specifically, the maximum change in noise exposure for a historic property is less than 0.2 dB across all historic properties in the APE. For example, one of these properties has a value of 22 dB under the No Action Alternative and 22.1 dB with the Proposed Procedure. Importantly, as depicted in Attachment A, the procedure is an overlay of existing traffic to Runway 4L and is only expected to lead to an annual net increase of 255 arrivals to BOS, out of a current total of 205,837 arrivals. In sum, the FAA will not be introducing audible impacts to resources not already experiencing noise impacts, and any change in noise exposure will be minimal.

In order to assess the potential visual impacts of the historic properties, the data for a year of overflights at BOS from the previous memorandum was reassessed to compare to the newly designated APE. Considering one year of radar track data, the APE experiences 78,879 arrival and 18,989 departure overflights annually. On an average daily basis that corresponds to 216.1 arrival and 52.0 departure overflights. The Proposed Action is estimated to add 255 annual arrival overflights or 0.70 daily average overflights to the APE. When considering the APE as a whole, the increase in overflights would amount to just a 0.26% increase in overflights and would not introduce audible or visual noise in the APE. In order to confirm that the overflights over the APE were not focused on particular historic resources in the APE, the dataset of departure overflights and arrival overflights was mapped over the APE in Attachments A and B respectively. Attachment A shows that the APE areas closest to the airport are already dense with overflights but the flights become more disperse as the APE moves to the southwest. However, Attachment B, which displays a year of arrival radar tracks, show that the APE is already heavily overflown over the full extent of the APE.

For more information on the analyses performed as a part of the Draft EA, please visit www.faabostonworkshops.com for a copy of the Draft EA. More information on the noise analysis can be found at www.faabostonworkshops.com/noise-visualization/ and in Sections 3.4.6 and 4.6 of the Draft EA. The Noise Modeling Technical Report is included in Appendix D of the Draft EA.

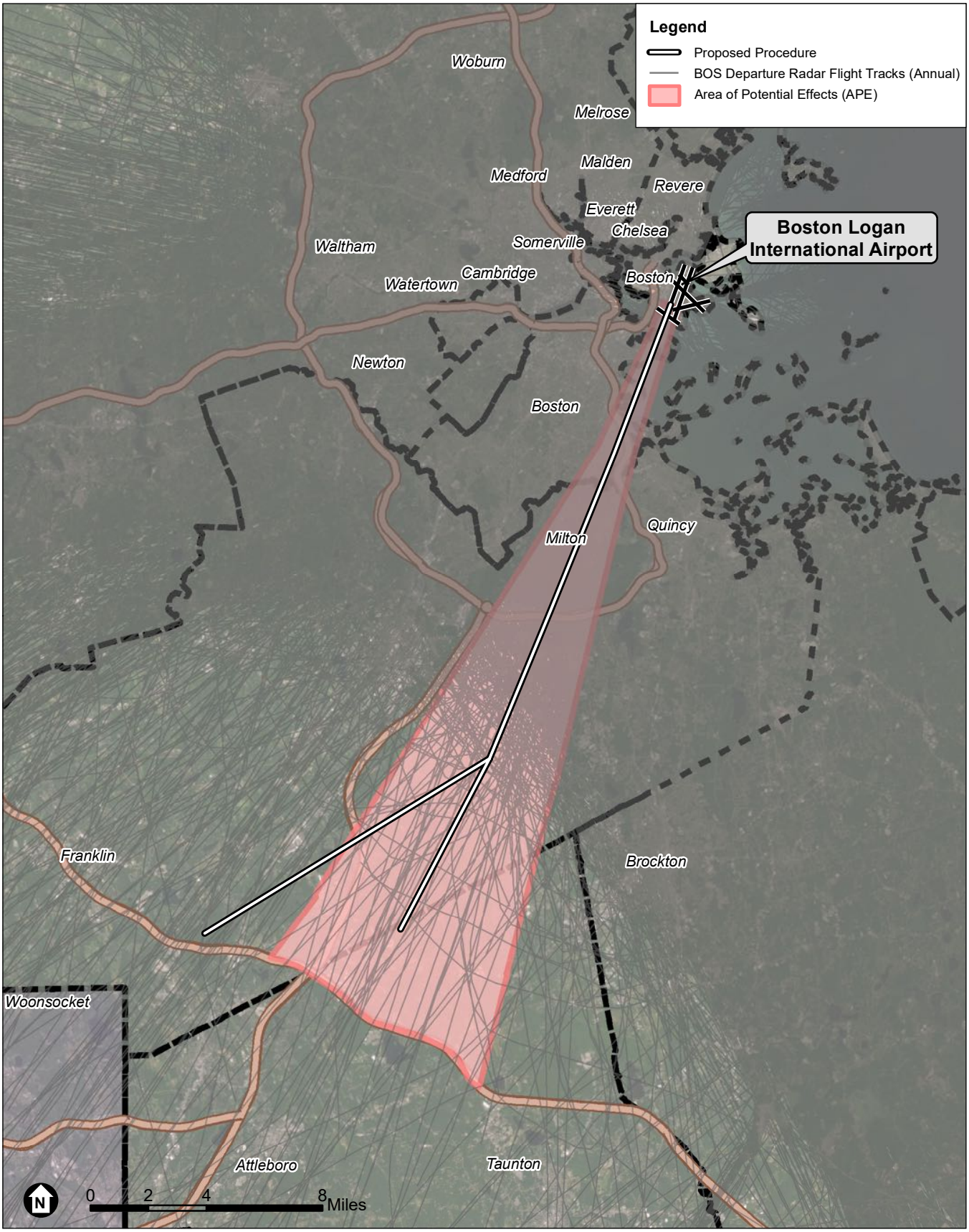


SOURCE: Esri; RoVolus, 2021; ESA, 2021

Boston Logan RNAV (GPS) RWY 4L EA

**Attachment A**
Area of Potential Effects and Departure Radar Flight Tracks

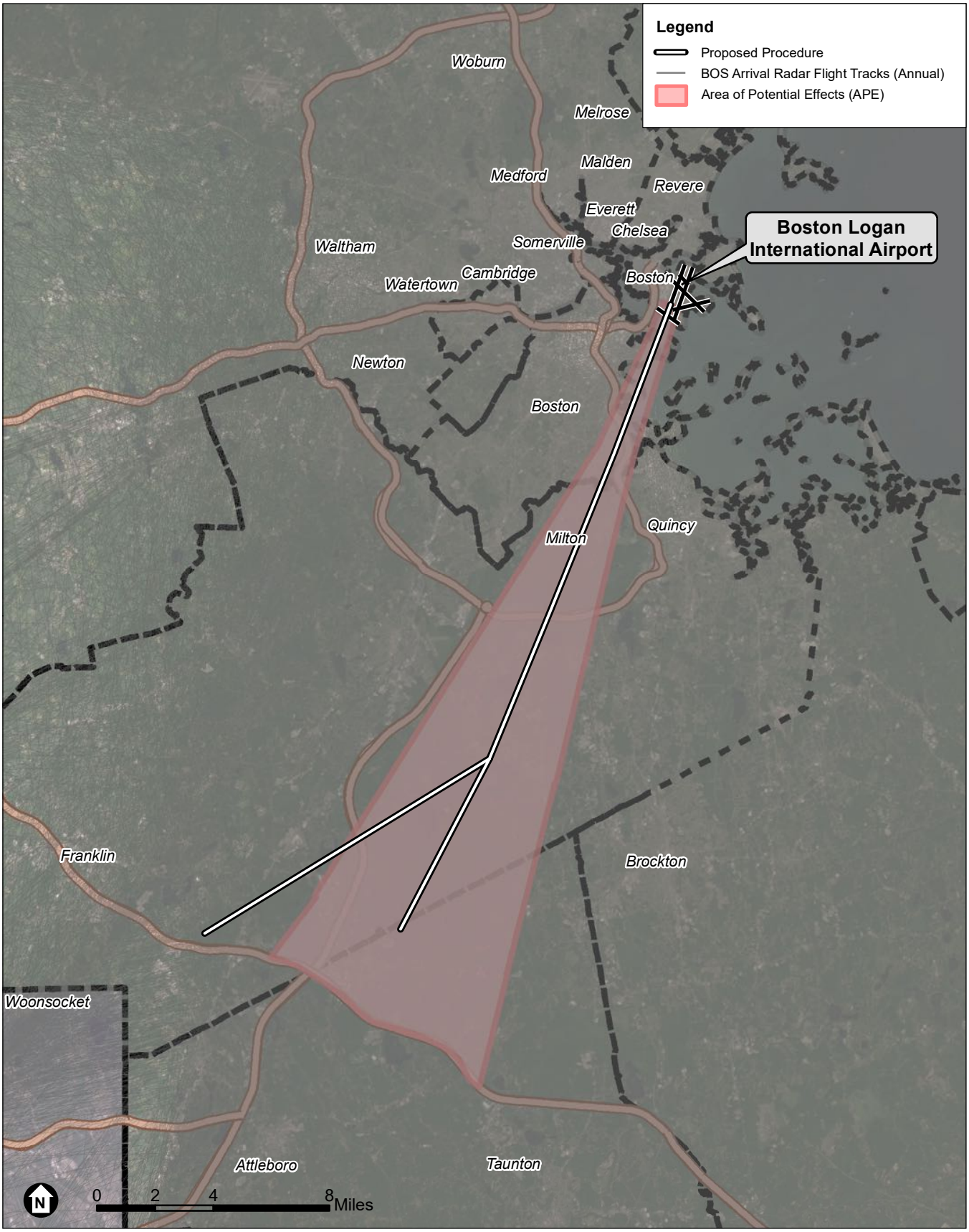


SOURCE: Esri; RoVolus, 2021; ESA, 2021

Boston Logan RNAV (GPS) RWY 4L EA

JD RoVolus

**Attachment B**
Area of Potential Effects and Arrival Radar Flight Tracks

**Finding of No Adverse Effect Criteria**

In order to establish a Finding of No Adverse Effect, the Proposed Action must not meet any of the criteria spelled out in the FAA's Section 106 Handbook, which are based on criteria in ACHP's section 106 regulations in 36 CFR Part 800. This section presents why the Proposed Action does not meet any of these criteria.

- Does the Proposed Action physically destroy or damage the property?
    - The Proposed Action will not have any physical impact on any property. The Proposed Action changes the location of arrival flights in the airspace around Boston Logan International Airport.

- Does the Proposed Action alter the property in any way that is consistent with the Secretary of the Interior's Standards for Treatment of Historic Properties (36 CFR Part 68)?
    - The Standards guide the design and implementation of physical changes to historic properties. This may include changes in use, material repair or substitution, or modification of historically important features. The Proposed Action is located in the airspace above historic resources does not result in any changes in use, material alteration, or physical modifications to these resources.

- Does the Proposed Action remove a property from its historic location?
    - The Proposed Action does not remove any property from its location.

- Does the Proposed Action change the character of the property's use, or of physical features within the property's setting that contribute to its historic significance?
    - The Proposed Action does not change the character of a property's use or any physical features in any historical property's setting.
    - Any changes to setting as a result of the Proposed action would be audible or visual features which are discussed in the following criterion.

- Does the Proposed Action introduce an atmospheric, audible, or visual feature to the area that would diminish the integrity of the property's significant historic features?
    - Audible: there will not be an introduction of audible noise as a result of the Proposed Action. Furthermore, the noise impacts of the Proposed Action on all of the historic resources in the APE will either decrease noise exposure or cause increases that are orders of magnitude below the significance thresholds for DNL aircraft noise as described in FAA Order 1050.1F and therefore will not cause an introduction of audible impact on any of the properties.
    - Visual: there will not be an introduction of visual impacts as a result of the Proposed Action. Furthermore, the entire APE currently experiences 268 average daily overflights as described in the above analysis. The Proposed Action will add less than 1 additional overflight per day. This increase will not change the current visual features of any historic resource in the APE, as depicted in Attachment B.

- Does the Proposed Action result in neglect of a property which would result in its deterioration, transfer, sale or lease?

- The Proposed Action will not cause any property to be sold or transferred.

Given the results discussed in this letter, the FAA is putting forth at this point a Proposed Finding of No Adverse Effect. This determination is based on the findings discussed in this letter, which includes that none of the NRHP listed properties reviewed herein were found to have a "quiet setting" as described in the FAA's Section 106 Handbook. Furthermore, the net change in aircraft operations as a result of the Proposed Action would be minimal and would not cause an adverse effect, including no physical impacts and no introduction of audible or visual impacts within the APE.

**Public Meetings, Comments, and Consultation**

The FAA conducted Virtual Public Workshops for the Draft EA on October 23rd, and October 28th, 2020. By attending the Virtual Public Workshops, participants were provided with an overview of the Draft EA which includes results from the noise analysis performed to assess the potential noise impacts of the Proposed Action on historic resources and populations located within the General Study Area. The MHC concurred with the APE on December 8, 2020 so the impacts were shown for historic resources throughout the entire Study Area. During the meeting, the FAA responded to a large number of questions from the community. These meetings were recorded and remain on the FAA's YouTube page for interested community members to review. During the meeting and other forms of engagement, the FAA received over 40 comments regarding the Proposed Action. The FAA is currently reviewing and developing responses to these comments to be shared with the public as part of the Final Environmental Assessment but it should be noted that none of the comments mention any potential impact to historic resources from the Proposed Action.

We look forward to hearing back from you on the FAA's proposed finding. We welcome the input from consulting parties on the historic properties considered as part of the analysis and on the finding itself. If you have any additional comments or questions on this undertaking, please contact me at veronda.johnson@faa.gov or at the address below.

Sincerely,

Veronda Johnson
Eastern Service Center
Federal Aviation Administration
Operations Support Group AJV-E250
1701 Columbia Avenue
College Park, GA 30337

U.S. Department
of Transportation
**Federal Aviation
Administration**

Eastern Service Center

1701 Columbia Avenue
College Park, Georgia 30337

June 9, 2021

Norton Historical Commission
70 East Main St.
Norton, MA 02766

**Proposed Finding of No Adverse Effect for the Boston Logan International Airport RNAV (GPS) RWY 4L Approach Procedure, Boston, MA**

To Whom It May Concern,

The Federal Aviation Administration (FAA) is evaluating a new proposed Area Navigation (RNAV) Global Positioning System (GPS) instrument approach procedure at Boston Logan International Airport (BOS). This new procedure would allow for aircraft to land onto Runway 4L with GPS technological automation as well as allow for landing during low visibility conditions. These additional procedural capabilities would increase the safety and efficiency of the airspace around BOS.

Pursuant to 36 CFR 800.4(a), the FAA previously consulted with the Massachusetts Historical Commission to identify the Area of Potential Effects for this undertaking. In continuing with our responsibilities under Section 106 of the National Historic Preservation Act and its implementing regulations, the FAA invites you to participate as a consulting parting and submits this assessment of adverse effects, which concludes with a proposed Finding of No Adverse Effects and our supporting rationale for that finding. The FAA seeks your views or comments on this finding, which can be addressed to the FAA using the email or address given at the conclusion of this letter. Pursuant to 36 CFR 800.5(c), please provide any comments within 30 days from receipt of this letter.

## Project Background

As described in greater detail in the FAA's Draft Environmental Assessment (EA), which can be accessed at www.faabostonworkshops.com, the FAA is evaluating a new proposed Area Navigation (RNAV) Global Positioning System (GPS) instrument approach procedure at BOS. This new procedure, which is depicted in Attachments A and B, is needed to allow aircraft to land onto Runway 4L with GPS technological automation. The current absence of an RNAV procedure to Runway 4L precludes use of the runway during low visibility conditions. The proposed procedure route is an overlay of existing arrivals and is expected to lead to a net increase of 255 annual arrivals to BOS generally, which represents 0.1% of the total annual arrivals, and an increase of 359 annual arrivals specifically to Runway 4L. These additional

procedural capabilities would increase the safety and efficiency of the airspace around BOS. Publication of the proposed procedure would constitute an undertaking under Section 106 of the National Historic Preservation Act (NHPA).

## Regulatory Overview

Under NEPA, the FAA is responsible for analyzing the impacts of its action on historical, architectural, archeological and cultural resources as part of its broader review of the human environment. Because the National Historic Preservation Act (NHPA) is the principal statute concerning such resources, most of this analysis is conducted in coordination with the process under Section 106 of the NHPA, which requires federal agencies to consider the effects of their projects on properties listed, or eligible for listing, in the National Register of Historic Places (NRHP). As this is an FAA Action, the FAA document *Section 106 Handbook: How to Assess the Effects of FAA Actions on Historic Properties under Section 106 of the National Historic Preservation Act* was consulted and referenced in order to make this determination.

## Review of Historic/Eligible Properties

The National Register of Historic Places (NRHP), the Massachusetts Historical Commission, and the Boston Landmarks Commission's data sources were used to gather a comprehensive directory of all potential historic and cultural resources within the APE. A total of 19 properties within the APE were found to be listed in the National Register of Historic Places as historic districts or individual properties in accordance with the criteria described in the NHPA. These 19 properties are identified and described in Table 1. A total of 4,184 state and local designated properties were identified within the APE and are summarized by their location in Table 2. These 4,184 properties represent the group of potential resources that would be evaluated for National Register eligibility. For the purposes of this proposed finding, we assume all of these properties are eligible for the National Register and propose a finding of no adverse effect for all properties within the APE currently listed, determined eligible for listing, and assumed eligible for listing in the NRHP.

*Table 1: National Register of Historic Places Properties within the APE*

| ***NRHP Property Name*** | ***Brief Property Description*** |
|---|---|
| Milton Cemetery | Milton Cemetery contains some of the best examples of funerary art from the colonial times to the Victorian era. An historic garden cemetery, it was established as the Town's only cemetery in 1672. |
| Spring Brook Cemetery | The most prominent structure in the cemetery, Card Memorial Chapel, was designed by Charles Eastman & built in 1898 and funded by Simon & Mary Card in memory of their daughter Lulu. |
| Dorchester Park | Dorchester Park is a historic park bounded by Dorchester Avenue, Richmond, Adams and Richview Streets in the Dorchester neighborhood of Boston, Massachusetts. |

| ***NRHP Property Name*** | ***Brief Property Description*** |
|---|---|
| Dorchester--Milton Lower Mills Industrial District (Boundary Increase) | The Dorchester-Milton Lower Mills Industrial District is a historic district on both sides of the Neponset River in the Dorchester area of Boston and in the town of Milton, Massachusetts. It encompasses an industrial factory complex, most of which was historically associated with the Walter Baker & Company, the first major maker of chocolate products in the United States. |
| Savin Hill Historic District | The Savin Hill Historic District is significant for its association with the development of the area from a mid-19th century speculative housing development for Boston's upper-middle class to a close-knot neighborhood of residents from diverse socioeconomic backgrounds. The surviving historic resources catalogue Savin Hill's rich history and remain a cohesive collection of well-preserved historic homes. The district further attains significance as an intact collection of buildings representing a full range of architectural styles. |
| Blue Hills Parkway | The Blue Hills Parkway, a 1.5-mile-long boulevard in Boston and Milton, is significant as one of the earliest connecting parkways designed for the Metropolitan Parks Commission (MPC) by Olmsted, Olmsted and Eliot and its successor firm, Olmsted Brothers, and it is emblematic of the firm's principles of parkway creation. A divided highway that runs directly south through early 20"'-century residential neighborhoods, the Blue Hills Parkway directly connects the Blue Hills Reservation (the largest open space in Metropolitan Boston) with Boston, the Neponset River Reservation, and Truman Parkway. |
| Blue Hills Reservation Parkways-Metropolitan Park System of Greater Boston | The Metropolitan Park System of Greater Boston, in Massachusetts, is especially noteworthy because it is the first regional park system in the United States. |
| Foxborough Pumping Station | The Foxborough Pumping Station is a historic water pumping station at 25 Pumping Station Road in Foxborough, Massachusetts. Its main pumphouse was designed by Ernest Boyden, a regionally-known architect of water supply systems, and was built in 1891; it is a brick structure with Queen Anne styling. The station also includes several historic wells, a period garage, and the man-made Fales Pond, a once-dammed section of the Neponset Reservoir near the pumphouse. |
| Old Harbor Reservation Parkways, Metropolitan Park System of Greater Boston | The Old Harbor Reservation Parkways are three historic roads in the Old Harbor area of Boston. They are part of the Boston parkway system designed by Frederick Law Olmsted. |
| Dorchester-Milton Lower Mills Industrial District | The Dorchester-Milton Lower Mills Industrial District is located on both sides of the Neponset River in the Dorchester area of Boston and in the town of Milton, Massachusetts. It encompasses an industrial factory complex, most of which was historically associated with the Walter Baker & Company, the first major maker of chocolate products in the United States. |

| ***NRHP Property Name*** | ***Brief Property Description*** |
|---|---|
| Furnace Village Historic District | The Furnace Village Historic District encompasses the historic colonial industrial area in Easton, Massachusetts. At its center is at the intersection of Foundry street, South street and Poquanticut Avenue. The area was settled in 1723, with industrial activity beginning in 1742. The iron furnace was established in 1751, and for industrial purposes, continued in the 19th century. In addition to the colonial era, there is also an employee of the housing of the 19th century. |
| Milton Centre Historic District | The Milton Centre Historic District is both the historical and geographic center of the town of Milton. The 23-acre historic district includes Canton Avenue between Reedsdale Road and Thacher and Highland Streets. Milton Centre is historically significant for its association with the development of the town following the relocation of the third meeting house to Academy Hill in 1728, and the subsequent shift of the town center from Milton Hill. |
| Scott's Woods Historic District | Scott's Woods Historic District is the area of Hillside, Harland and Forest Streets between Randolph Avenue and the ridge between Hancock and Bugbee Hills, now the MDC Blue Hills Reservation. The Scott's Woods Historic District in Milton, Massachusetts is a semirural, residential area that contains a significant concentration of 18th, 19th and early 20th century dwellings and barns that reflect the Town's agricultural and architectural history from 1713 to 1932, the district' s period of significance. Originally known as the "Blue Hill Land," a three thousand-acre tract of land sold by the town of Boston in 1711 to four residents of Milton. The area in the southwest part of Milton is thought to have been named for a member of the Scott Family that lived in the area in the early eighteenth century. Hillside Street, named for being literally on the 'side' of Blue Hill, is the major thoroughfare in the district. |
| Milton Hill Historic District | Milton Hill Historic District is located on a lofty hill between Milton Village and Algerene Corner, formerly known as Union Square at the junction of Adams and Centre Streets. The Milton Hill Historic District in Milton, Massachusetts is a residential area that contains the most significant concentration of 19th and early 20th century high-style and period architecture in the Town. As Milton developed from a rural community to a prosperous suburb of Boston, Milton Hill, throughout the period of significance, 1740-1945, has been the home of wealthy Milton and Boston business, professional and civic leaders. It began its rise to prominence as an estate district in 1742 with the establishment of Governor Thomas Hutchinson's summer estate. For the next two hundred years, attracted by the rural scenery afforded by the Neponset River and the Blue Hills and the proximity of the Town's commercial center and Boston, prominent families built country homes, a number designed by noted national and local architects, including William Ralph Emerson; Peabody and Steams; and Perry, Shaw and Hepbum. |

| ***NRHP Property Name*** | ***Brief Property Description*** |
|---|---|
| Harrison Square Historic District | Clam Point (also known as Harrison Square) is a sub-neighborhood in Boston, noteworthy for its collection of substantial Italianate Mansard residences. The area is known to have the most cohesive, intact collection of mansion-scale, mid-19th century housing in Boston, and includes the Park, Everett, Freeport, Mill, Ashland, Blanche streets, and Victory Road in the Dorchester neighborhood of Boston. |
| Canton Corner Historic District | The Canton Corner Historic District encompasses the historic town center of Canton, Massachusetts. Centered on the junction of Pleasant and Washington streets, it includes more than 25 properties and 170 acres (69 ha), whose architectural history spans 250 years of occupation and includes the town's major civic buildings. |
| Ponkapoag Camp of Appalachian Mountain Club | The Appalachian Mountain Club Ponkapoag Camp is one of the original camps of the oldest outing club in the United States, founded in 1876. Early in the twentieth century tent sites were established at the east end of Ponkapoag Pond in the Blue Hills reservation by the president of the Appalachian Mountain Club, William Rogers, who was also an M.D.C. commissioner. The camp represents an early outing club's architecture for "roughing it" and are important as such structures succumb to fire, rot, and vandalism. |
| Boyden, Seth, House | The Seth Boyden House is a historic house at 135 Oak Street in Foxborough, Massachusetts. The home is significant for its unusual architectural design as well for its association with the Boyden family, whose members were prominent locally and regionally in the 18th and 19th century, |
| Borderland Historic District | The Borderland Historic District was the 1,200 acre estate of Blanche Ames Ames. The mansion was constructed in 1910 and the property includes a system of ponds, dams, and causeways surrounding the mansion. The exterior of the mansion was built using locally cut field stones. The district is considered significant due to its connection to the estate of Blanche Ames Ames. She was a inventor who was involved in art, farming, engineering and politics. She designed a hexagonal lumber cutter, patented a method for ensnaring airplanes in wires hung from balloons during World War II, and developed a water anti-pollution device in the late 1960s. |

SOURCE: National Register Database; https://www.nps.gov/subjects/nationalregister/database-research.htm#table, Adapted by Environmental Science Associates, 2021.

*Table 2: Number of State & Local Designated Properties within the APE*

| ***Town*** | ***Number of State & Local Designated Properties*** |
|---|---|
| Boston | 838 |
| Canton | 445 |
| Easton | 142 |
| Foxborough | 194 |
| Mansfield | 190 |
| Milton | 1,559 |
| Norton | 16 |
| Quincy | 2 |
| Randolph | 225 |
| Sharon | 491 |
| Stoughton | 82 |
| **Grand Total** | **4,184** |

**Assessment of Noise and Visual Impacts by Proposed Action**

In our earlier correspondence, the FAA noted that we are "considering the possibility that changes in noise levels or additional visual impacts from an increase in overflights could alter the character or use of certain kinds of historic properties where a quiet setting is a generally recognized purpose and attribute." In order to address this possibility, an assessment was done to further quantify the auditory and visual impacts on the historic properties within the Area of Potential Effects.

In order to assess the auditory impacts, the FAA used a metric known as Day-night Average Sound Level (DNL). DNL is the standard noise metric used for all FAA studies of aviation noise exposure in airport communities and was used here to assess the potential impact on every identified historic property within the Area of Potential Effects.

DNL is a 24-hour, time-weighted average noise metric, expressed in terms of decibel units of sound heard by the human ear, which accounts for the noise levels of individual aircraft events, the number of times those events occur, and the time of day they occur. DNL is a graphical representation of the distribution of noise over the surrounding area from an airport's average operations. There is one unique modification in that there is a "noise penalty" of any noise generated during "nighttime hours." In the calculation of DNL, for each hour during nighttime hours (10:00 p.m. to 7:00 a.m.), the sound levels are increased by a 10 decibel-weighting penalty (equivalent to a 10-fold increase in aircraft operations) before the 24-hour value is computed. The weighting penalty accounts for the more intrusive nature of noise during the nighttime hours. The significance thresholds for aircraft noise for DNL, as spelled out in FAA Order 1050.1F, are given below.

- For DNL 65 dB and higher: +1.5 dB

This threshold has been used by FAA for many years and is applied at airports across the country and will be used to determine noise impacts on historic properties within the APE. The use of this threshold is consistent with the Section 106 analyses for many FAA projects, including the Northern California and Southern Florida Metroplex projects, two of FAA's most recent projects that also modified the flight path of aircraft through the airspace.

According to FAA Order 1050.1F, a significant noise impact could occur to noise sensitive land uses if it had a level of DNL 65 dB with the Proposed Action and also experienced an increase of 1.5 dB when compared to the No Action Alternative. The FAA also recognizes that, in limited instances, resources that have a "quiet setting" as a qualifying attribute may be adversely affected by noise increases that would otherwise not be significant. There are no NRHP properties with a noise exposure of DNL 65 that experience a 1.5 dB noise increase. Further, the NRHP properties were reviewed and none of them were found to have a "quiet setting" as described in the FAA's Section 106 Handbook.

When the analysis is expanded to include the state and local designated properties that are assumed to be eligible for the NRHP, there are no properties that experience a 1.5 dB noise level increase with a proposed action noise level of DNL 65 or greater. As indicated in Table 4.6-3 of the Draft EA, the maximum exposed noise level *decreases* as a result of the Proposed Project

when compared to the No Action Alternative when considering towns/neighborhoods as a whole. Furthermore, as described below, the largest proposed noise changes within the APE are multiple orders of magnitude below the noise thresholds given within FAA Order 1050.1F.

The FAA's noise analysis demonstrates that historic resources will generally experience equivalent noise exposure with the addition of the Proposed Action. Specifically, the maximum change in noise exposure for a historic property is less than 0.2 dB across all historic properties in the APE. For example, one of these properties has a value of 22 dB under the No Action Alternative and 22.1 dB with the Proposed Procedure. Importantly, as depicted in Attachment A, the procedure is an overlay of existing traffic to Runway 4L and is only expected to lead to an annual net increase of 255 arrivals to BOS, out of a current total of 205,837 arrivals. In sum, the FAA will not be introducing audible impacts to resources not already experiencing noise impacts, and any change in noise exposure will be minimal.

In order to assess the potential visual impacts of the historic properties, the data for a year of overflights at BOS from the previous memorandum was reassessed to compare to the newly designated APE. Considering one year of radar track data, the APE experiences 78,879 arrival and 18,989 departure overflights annually. On an average daily basis that corresponds to 216.1 arrival and 52.0 departure overflights. The Proposed Action is estimated to add 255 annual arrival overflights or 0.70 daily average overflights to the APE. When considering the APE as a whole, the increase in overflights would amount to just a 0.26% increase in overflights and would not introduce audible or visual noise in the APE. In order to confirm that the overflights over the APE were not focused on particular historic resources in the APE, the dataset of departure overflights and arrival overflights was mapped over the APE in Attachments A and B respectively. Attachment A shows that the APE areas closest to the airport are already dense with overflights but the flights become more disperse as the APE moves to the southwest. However, Attachment B, which displays a year of arrival radar tracks, show that the APE is already heavily overflown over the full extent of the APE.

For more information on the analyses performed as a part of the Draft EA, please visit www.faabostonworkshops.com for a copy of the Draft EA. More information on the noise analysis can be found at www.faabostonworkshops.com/noise-visualization/ and in Sections 3.4.6 and 4.6 of the Draft EA. The Noise Modeling Technical Report is included in Appendix D of the Draft EA.

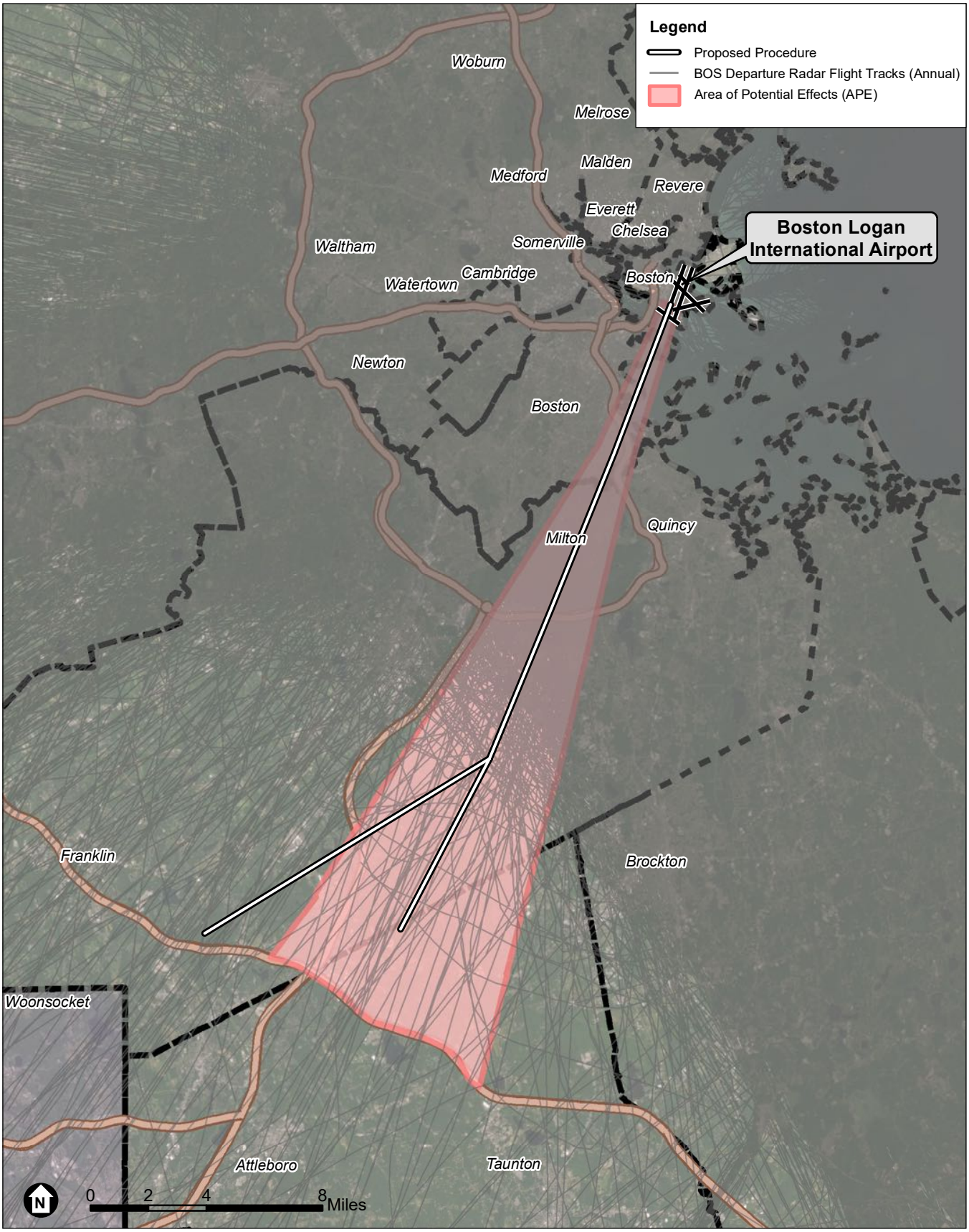


SOURCE: Esri; RoVolus, 2021; ESA, 2021

Boston Logan RNAV (GPS) RWY 4L EA

**Attachment A**
Area of Potential Effects and Departure Radar Flight Tracks

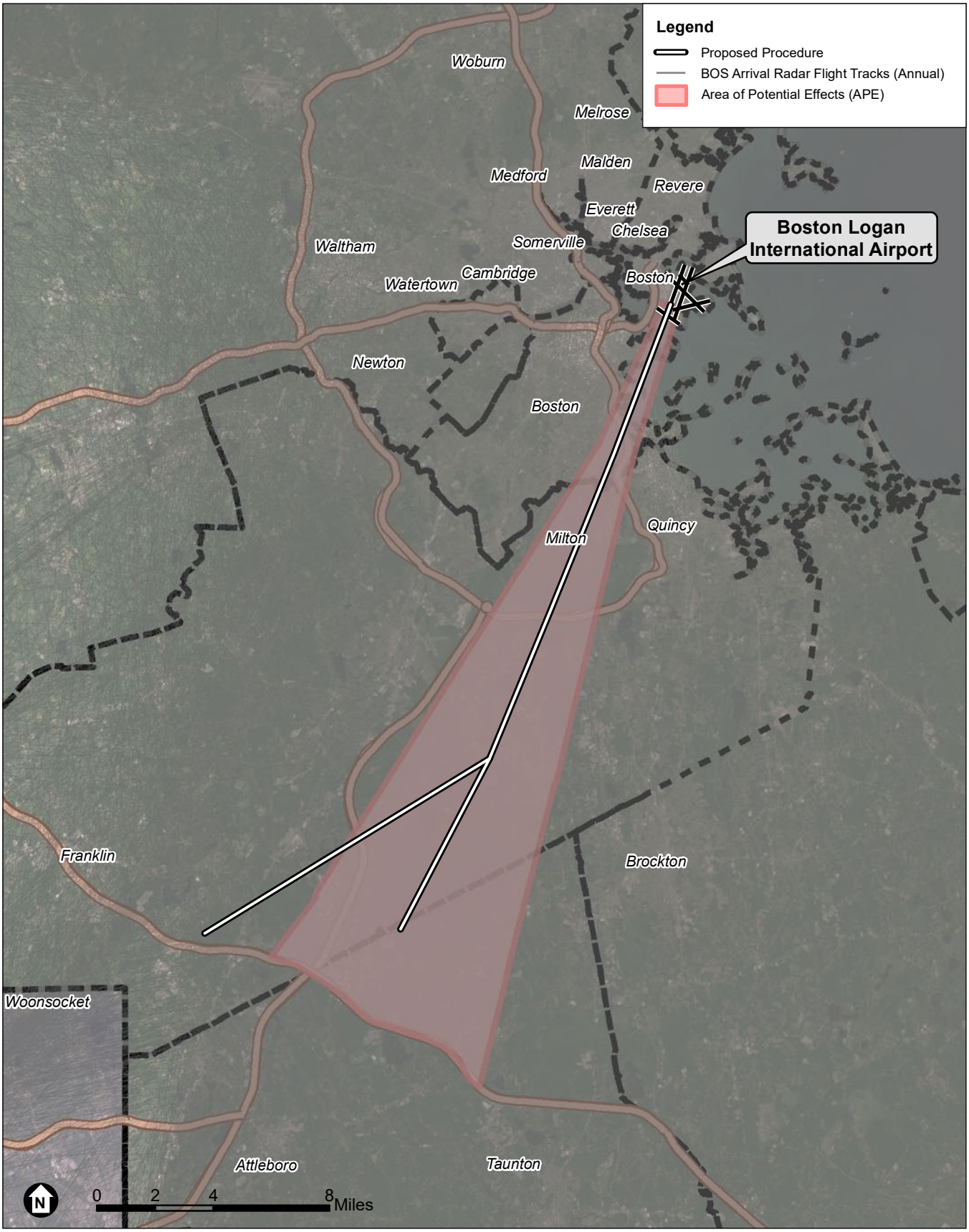


SOURCE: Esri; RoVolus, 2021; ESA, 2021

Boston Logan RNAV (GPS) RWY 4L EA

JD RoVolus

**Attachment B**
Area of Potential Effects and Arrival Radar Flight Tracks

**Finding of No Adverse Effect Criteria**

In order to establish a Finding of No Adverse Effect, the Proposed Action must not meet any of the criteria spelled out in the FAA's Section 106 Handbook, which are based on criteria in ACHP's section 106 regulations in 36 CFR Part 800. This section presents why the Proposed Action does not meet any of these criteria.

- Does the Proposed Action physically destroy or damage the property?
    - The Proposed Action will not have any physical impact on any property. The Proposed Action changes the location of arrival flights in the airspace around Boston Logan International Airport.

- Does the Proposed Action alter the property in any way that is consistent with the Secretary of the Interior's Standards for Treatment of Historic Properties (36 CFR Part 68)?
    - The Standards guide the design and implementation of physical changes to historic properties. This may include changes in use, material repair or substitution, or modification of historically important features. The Proposed Action is located in the airspace above historic resources does not result in any changes in use, material alteration, or physical modifications to these resources.

- Does the Proposed Action remove a property from its historic location?
    - The Proposed Action does not remove any property from its location.

- Does the Proposed Action change the character of the property's use, or of physical features within the property's setting that contribute to its historic significance?
    - The Proposed Action does not change the character of a property's use or any physical features in any historical property's setting.
    - Any changes to setting as a result of the Proposed action would be audible or visual features which are discussed in the following criterion.

- Does the Proposed Action introduce an atmospheric, audible, or visual feature to the area that would diminish the integrity of the property's significant historic features?
    - Audible: there will not be an introduction of audible noise as a result of the Proposed Action. Furthermore, the noise impacts of the Proposed Action on all of the historic resources in the APE will either decrease noise exposure or cause increases that are orders of magnitude below the significance thresholds for DNL aircraft noise as described in FAA Order 1050.1F and therefore will not cause an introduction of audible impact on any of the properties.
    - Visual: there will not be an introduction of visual impacts as a result of the Proposed Action. Furthermore, the entire APE currently experiences 268 average daily overflights as described in the above analysis. The Proposed Action will add less than 1 additional overflight per day. This increase will not change the current visual features of any historic resource in the APE, as depicted in Attachment B.

- Does the Proposed Action result in neglect of a property which would result in its deterioration, transfer, sale or lease?

- The Proposed Action will not cause any property to be sold or transferred.

Given the results discussed in this letter, the FAA is putting forth at this point a Proposed Finding of No Adverse Effect. This determination is based on the findings discussed in this letter, which includes that none of the NRHP listed properties reviewed herein were found to have a "quiet setting" as described in the FAA's Section 106 Handbook. Furthermore, the net change in aircraft operations as a result of the Proposed Action would be minimal and would not cause an adverse effect, including no physical impacts and no introduction of audible or visual impacts within the APE.

**Public Meetings, Comments, and Consultation**

The FAA conducted Virtual Public Workshops for the Draft EA on October 23rd, and October 28th, 2020. By attending the Virtual Public Workshops, participants were provided with an overview of the Draft EA which includes results from the noise analysis performed to assess the potential noise impacts of the Proposed Action on historic resources and populations located within the General Study Area. The MHC concurred with the APE on December 8, 2020 so the impacts were shown for historic resources throughout the entire Study Area. During the meeting, the FAA responded to a large number of questions from the community. These meetings were recorded and remain on the FAA's YouTube page for interested community members to review. During the meeting and other forms of engagement, the FAA received over 40 comments regarding the Proposed Action. The FAA is currently reviewing and developing responses to these comments to be shared with the public as part of the Final Environmental Assessment but it should be noted that none of the comments mention any potential impact to historic resources from the Proposed Action.

We look forward to hearing back from you on the FAA's proposed finding. We welcome the input from consulting parties on the historic properties considered as part of the analysis and on the finding itself. If you have any additional comments or questions on this undertaking, please contact me at veronda.johnson@faa.gov or at the address below.

Sincerely,

Veronda Johnson
Eastern Service Center
Federal Aviation Administration
Operations Support Group AJV-E250
1701 Columbia Avenue
College Park, GA 30337

U.S. Department
of Transportation
**Federal Aviation
Administration**

Eastern Service Center

1701 Columbia Avenue
College Park, Georgia 30337

June 9, 2021

Quincy Historical Commission
1305 Hancock St.
Quincy, MA 02169

**Proposed Finding of No Adverse Effect for the Boston Logan International Airport RNAV (GPS) RWY 4L Approach Procedure, Boston, MA**

To Whom It May Concern,

The Federal Aviation Administration (FAA) is evaluating a new proposed Area Navigation (RNAV) Global Positioning System (GPS) instrument approach procedure at Boston Logan International Airport (BOS). This new procedure would allow for aircraft to land onto Runway 4L with GPS technological automation as well as allow for landing during low visibility conditions. These additional procedural capabilities would increase the safety and efficiency of the airspace around BOS.

Pursuant to 36 CFR 800.4(a), the FAA previously consulted with the Massachusetts Historical Commission to identify the Area of Potential Effects for this undertaking. In continuing with our responsibilities under Section 106 of the National Historic Preservation Act and its implementing regulations, the FAA invites you to participate as a consulting parting and submits this assessment of adverse effects, which concludes with a proposed Finding of No Adverse Effects and our supporting rationale for that finding. The FAA seeks your views or comments on this finding, which can be addressed to the FAA using the email or address given at the conclusion of this letter. Pursuant to 36 CFR 800.5(c), please provide any comments within 30 days from receipt of this letter.

## Project Background

As described in greater detail in the FAA's Draft Environmental Assessment (EA), which can be accessed at www.faabostonworkshops.com, the FAA is evaluating a new proposed Area Navigation (RNAV) Global Positioning System (GPS) instrument approach procedure at BOS. This new procedure, which is depicted in Attachments A and B, is needed to allow aircraft to land onto Runway 4L with GPS technological automation. The current absence of an RNAV procedure to Runway 4L precludes use of the runway during low visibility conditions. The proposed procedure route is an overlay of existing arrivals and is expected to lead to a net increase of 255 annual arrivals to BOS generally, which represents 0.1% of the total annual arrivals, and an increase of 359 annual arrivals specifically to Runway 4L. These additional

procedural capabilities would increase the safety and efficiency of the airspace around BOS. Publication of the proposed procedure would constitute an undertaking under Section 106 of the National Historic Preservation Act (NHPA).

## Regulatory Overview

Under NEPA, the FAA is responsible for analyzing the impacts of its action on historical, architectural, archeological and cultural resources as part of its broader review of the human environment. Because the National Historic Preservation Act (NHPA) is the principal statute concerning such resources, most of this analysis is conducted in coordination with the process under Section 106 of the NHPA, which requires federal agencies to consider the effects of their projects on properties listed, or eligible for listing, in the National Register of Historic Places (NRHP). As this is an FAA Action, the FAA document *Section 106 Handbook: How to Assess the Effects of FAA Actions on Historic Properties under Section 106 of the National Historic Preservation Act* was consulted and referenced in order to make this determination.

## Review of Historic/Eligible Properties

The National Register of Historic Places (NRHP), the Massachusetts Historical Commission, and the Boston Landmarks Commission's data sources were used to gather a comprehensive directory of all potential historic and cultural resources within the APE. A total of 19 properties within the APE were found to be listed in the National Register of Historic Places as historic districts or individual properties in accordance with the criteria described in the NHPA. These 19 properties are identified and described in Table 1. A total of 4,184 state and local designated properties were identified within the APE and are summarized by their location in Table 2. These 4,184 properties represent the group of potential resources that would be evaluated for National Register eligibility. For the purposes of this proposed finding, we assume all of these properties are eligible for the National Register and propose a finding of no adverse effect for all properties within the APE currently listed, determined eligible for listing, and assumed eligible for listing in the NRHP.

*Table 1: National Register of Historic Places Properties within the APE*

| ***NRHP Property Name*** | ***Brief Property Description*** |
|---|---|
| Milton Cemetery | Milton Cemetery contains some of the best examples of funerary art from the colonial times to the Victorian era. An historic garden cemetery, it was established as the Town's only cemetery in 1672. |
| Spring Brook Cemetery | The most prominent structure in the cemetery, Card Memorial Chapel, was designed by Charles Eastman & built in 1898 and funded by Simon & Mary Card in memory of their daughter Lulu. |
| Dorchester Park | Dorchester Park is a historic park bounded by Dorchester Avenue, Richmond, Adams and Richview Streets in the Dorchester neighborhood of Boston, Massachusetts. |

| ***NRHP Property Name*** | ***Brief Property Description*** |
|---|---|
| Dorchester--Milton Lower Mills Industrial District (Boundary Increase) | The Dorchester-Milton Lower Mills Industrial District is a historic district on both sides of the Neponset River in the Dorchester area of Boston and in the town of Milton, Massachusetts. It encompasses an industrial factory complex, most of which was historically associated with the Walter Baker & Company, the first major maker of chocolate products in the United States. |
| Savin Hill Historic District | The Savin Hill Historic District is significant for its association with the development of the area from a mid-19th century speculative housing development for Boston's upper-middle class to a close-knot neighborhood of residents from diverse socioeconomic backgrounds. The surviving historic resources catalogue Savin Hill's rich history and remain a cohesive collection of well-preserved historic homes. The district further attains significance as an intact collection of buildings representing a full range of architectural styles. |
| Blue Hills Parkway | The Blue Hills Parkway, a 1.5-mile-long boulevard in Boston and Milton, is significant as one of the earliest connecting parkways designed for the Metropolitan Parks Commission (MPC) by Olmsted, Olmsted and Eliot and its successor firm, Olmsted Brothers, and it is emblematic of the firm's principles of parkway creation. A divided highway that runs directly south through early 20"'-century residential neighborhoods, the Blue Hills Parkway directly connects the Blue Hills Reservation (the largest open space in Metropolitan Boston) with Boston, the Neponset River Reservation, and Truman Parkway. |
| Blue Hills Reservation Parkways-Metropolitan Park System of Greater Boston | The Metropolitan Park System of Greater Boston, in Massachusetts, is especially noteworthy because it is the first regional park system in the United States. |
| Foxborough Pumping Station | The Foxborough Pumping Station is a historic water pumping station at 25 Pumping Station Road in Foxborough, Massachusetts. Its main pumphouse was designed by Ernest Boyden, a regionally-known architect of water supply systems, and was built in 1891; it is a brick structure with Queen Anne styling. The station also includes several historic wells, a period garage, and the man-made Fales Pond, a once-dammed section of the Neponset Reservoir near the pumphouse. |
| Old Harbor Reservation Parkways, Metropolitan Park System of Greater Boston | The Old Harbor Reservation Parkways are three historic roads in the Old Harbor area of Boston. They are part of the Boston parkway system designed by Frederick Law Olmsted. |
| Dorchester-Milton Lower Mills Industrial District | The Dorchester-Milton Lower Mills Industrial District is located on both sides of the Neponset River in the Dorchester area of Boston and in the town of Milton, Massachusetts. It encompasses an industrial factory complex, most of which was historically associated with the Walter Baker & Company, the first major maker of chocolate products in the United States. |

| ***NRHP Property Name*** | ***Brief Property Description*** |
|---|---|
| Furnace Village Historic District | The Furnace Village Historic District encompasses the historic colonial industrial area in Easton, Massachusetts. At its center is at the intersection of Foundry street, South street and Poquanticut Avenue. The area was settled in 1723, with industrial activity beginning in 1742. The iron furnace was established in 1751, and for industrial purposes, continued in the 19th century. In addition to the colonial era, there is also an employee of the housing of the 19th century. |
| Milton Centre Historic District | The Milton Centre Historic District is both the historical and geographic center of the town of Milton. The 23-acre historic district includes Canton Avenue between Reedsdale Road and Thacher and Highland Streets. Milton Centre is historically significant for its association with the development of the town following the relocation of the third meeting house to Academy Hill in 1728, and the subsequent shift of the town center from Milton Hill. |
| Scott's Woods Historic District | Scott's Woods Historic District is the area of Hillside, Harland and Forest Streets between Randolph Avenue and the ridge between Hancock and Bugbee Hills, now the MDC Blue Hills Reservation. The Scott's Woods Historic District in Milton, Massachusetts is a semirural, residential area that contains a significant concentration of 18th, 19th and early 20th century dwellings and barns that reflect the Town's agricultural and architectural history from 1713 to 1932, the district' s period of significance. Originally known as the "Blue Hill Land," a three thousand-acre tract of land sold by the town of Boston in 1711 to four residents of Milton. The area in the southwest part of Milton is thought to have been named for a member of the Scott Family that lived in the area in the early eighteenth century. Hillside Street, named for being literally on the 'side' of Blue Hill, is the major thoroughfare in the district. |
| Milton Hill Historic District | Milton Hill Historic District is located on a lofty hill between Milton Village and Algerene Corner, formerly known as Union Square at the junction of Adams and Centre Streets. The Milton Hill Historic District in Milton, Massachusetts is a residential area that contains the most significant concentration of 19th and early 20th century high-style and period architecture in the Town. As Milton developed from a rural community to a prosperous suburb of Boston, Milton Hill, throughout the period of significance, 1740-1945, has been the home of wealthy Milton and Boston business, professional and civic leaders. It began its rise to prominence as an estate district in 1742 with the establishment of Governor Thomas Hutchinson's summer estate. For the next two hundred years, attracted by the rural scenery afforded by the Neponset River and the Blue Hills and the proximity of the Town's commercial center and Boston, prominent families built country homes, a number designed by noted national and local architects, including William Ralph Emerson; Peabody and Steams; and Perry, Shaw and Hepbum. |

| ***NRHP Property Name*** | ***Brief Property Description*** |
|---|---|
| Harrison Square Historic District | Clam Point (also known as Harrison Square) is a sub-neighborhood in Boston, noteworthy for its collection of substantial Italianate Mansard residences. The area is known to have the most cohesive, intact collection of mansion-scale, mid-19th century housing in Boston, and includes the Park, Everett, Freeport, Mill, Ashland, Blanche streets, and Victory Road in the Dorchester neighborhood of Boston. |
| Canton Corner Historic District | The Canton Corner Historic District encompasses the historic town center of Canton, Massachusetts. Centered on the junction of Pleasant and Washington streets, it includes more than 25 properties and 170 acres (69 ha), whose architectural history spans 250 years of occupation and includes the town's major civic buildings. |
| Ponkapoag Camp of Appalachian Mountain Club | The Appalachian Mountain Club Ponkapoag Camp is one of the original camps of the oldest outing club in the United States, founded in 1876. Early in the twentieth century tent sites were established at the east end of Ponkapoag Pond in the Blue Hills reservation by the president of the Appalachian Mountain Club, William Rogers, who was also an M.D.C. commissioner. The camp represents an early outing club's architecture for "roughing it" and are important as such structures succumb to fire, rot, and vandalism. |
| Boyden, Seth, House | The Seth Boyden House is a historic house at 135 Oak Street in Foxborough, Massachusetts. The home is significant for its unusual architectural design as well for its association with the Boyden family, whose members were prominent locally and regionally in the 18th and 19th century, |
| Borderland Historic District | The Borderland Historic District was the 1,200 acre estate of Blanche Ames Ames. The mansion was constructed in 1910 and the property includes a system of ponds, dams, and causeways surrounding the mansion. The exterior of the mansion was built using locally cut field stones. The district is considered significant due to its connection to the estate of Blanche Ames Ames. She was a inventor who was involved in art, farming, engineering and politics. She designed a hexagonal lumber cutter, patented a method for ensnaring airplanes in wires hung from balloons during World War II, and developed a water anti-pollution device in the late 1960s. |

SOURCE: National Register Database; https://www.nps.gov/subjects/nationalregister/database-research.htm#table, Adapted by Environmental Science Associates, 2021.

*Table 2: Number of State & Local Designated Properties within the APE*

| ***Town*** | ***Number of State & Local Designated Properties*** |
|---|---|
| Boston | 838 |
| Canton | 445 |
| Easton | 142 |
| Foxborough | 194 |
| Mansfield | 190 |
| Milton | 1,559 |
| Norton | 16 |
| Quincy | 2 |
| Randolph | 225 |
| Sharon | 491 |
| Stoughton | 82 |
| **Grand Total** | **4,184** |

**Assessment of Noise and Visual Impacts by Proposed Action**

In our earlier correspondence, the FAA noted that we are "considering the possibility that changes in noise levels or additional visual impacts from an increase in overflights could alter the character or use of certain kinds of historic properties where a quiet setting is a generally recognized purpose and attribute." In order to address this possibility, an assessment was done to further quantify the auditory and visual impacts on the historic properties within the Area of Potential Effects.

In order to assess the auditory impacts, the FAA used a metric known as Day-night Average Sound Level (DNL). DNL is the standard noise metric used for all FAA studies of aviation noise exposure in airport communities and was used here to assess the potential impact on every identified historic property within the Area of Potential Effects.

DNL is a 24-hour, time-weighted average noise metric, expressed in terms of decibel units of sound heard by the human ear, which accounts for the noise levels of individual aircraft events, the number of times those events occur, and the time of day they occur. DNL is a graphical representation of the distribution of noise over the surrounding area from an airport's average operations. There is one unique modification in that there is a "noise penalty" of any noise generated during "nighttime hours." In the calculation of DNL, for each hour during nighttime hours (10:00 p.m. to 7:00 a.m.), the sound levels are increased by a 10 decibel-weighting penalty (equivalent to a 10-fold increase in aircraft operations) before the 24-hour value is computed. The weighting penalty accounts for the more intrusive nature of noise during the nighttime hours. The significance thresholds for aircraft noise for DNL, as spelled out in FAA Order 1050.1F, are given below.

- For DNL 65 dB and higher: +1.5 dB

This threshold has been used by FAA for many years and is applied at airports across the country and will be used to determine noise impacts on historic properties within the APE. The use of this threshold is consistent with the Section 106 analyses for many FAA projects, including the Northern California and Southern Florida Metroplex projects, two of FAA's most recent projects that also modified the flight path of aircraft through the airspace.

According to FAA Order 1050.1F, a significant noise impact could occur to noise sensitive land uses if it had a level of DNL 65 dB with the Proposed Action and also experienced an increase of 1.5 dB when compared to the No Action Alternative. The FAA also recognizes that, in limited instances, resources that have a "quiet setting" as a qualifying attribute may be adversely affected by noise increases that would otherwise not be significant. There are no NRHP properties with a noise exposure of DNL 65 that experience a 1.5 dB noise increase. Further, the NRHP properties were reviewed and none of them were found to have a "quiet setting" as described in the FAA's Section 106 Handbook.

When the analysis is expanded to include the state and local designated properties that are assumed to be eligible for the NRHP, there are no properties that experience a 1.5 dB noise level increase with a proposed action noise level of DNL 65 or greater. As indicated in Table 4.6-3 of the Draft EA, the maximum exposed noise level *decreases* as a result of the Proposed Project

when compared to the No Action Alternative when considering towns/neighborhoods as a whole. Furthermore, as described below, the largest proposed noise changes within the APE are multiple orders of magnitude below the noise thresholds given within FAA Order 1050.1F.

The FAA's noise analysis demonstrates that historic resources will generally experience equivalent noise exposure with the addition of the Proposed Action. Specifically, the maximum change in noise exposure for a historic property is less than 0.2 dB across all historic properties in the APE. For example, one of these properties has a value of 22 dB under the No Action Alternative and 22.1 dB with the Proposed Procedure. Importantly, as depicted in Attachment A, the procedure is an overlay of existing traffic to Runway 4L and is only expected to lead to an annual net increase of 255 arrivals to BOS, out of a current total of 205,837 arrivals. In sum, the FAA will not be introducing audible impacts to resources not already experiencing noise impacts, and any change in noise exposure will be minimal.

In order to assess the potential visual impacts of the historic properties, the data for a year of overflights at BOS from the previous memorandum was reassessed to compare to the newly designated APE. Considering one year of radar track data, the APE experiences 78,879 arrival and 18,989 departure overflights annually. On an average daily basis that corresponds to 216.1 arrival and 52.0 departure overflights. The Proposed Action is estimated to add 255 annual arrival overflights or 0.70 daily average overflights to the APE. When considering the APE as a whole, the increase in overflights would amount to just a 0.26% increase in overflights and would not introduce audible or visual noise in the APE. In order to confirm that the overflights over the APE were not focused on particular historic resources in the APE, the dataset of departure overflights and arrival overflights was mapped over the APE in Attachments A and B respectively. Attachment A shows that the APE areas closest to the airport are already dense with overflights but the flights become more disperse as the APE moves to the southwest. However, Attachment B, which displays a year of arrival radar tracks, show that the APE is already heavily overflown over the full extent of the APE.

For more information on the analyses performed as a part of the Draft EA, please visit www.faabostonworkshops.com for a copy of the Draft EA. More information on the noise analysis can be found at www.faabostonworkshops.com/noise-visualization/ and in Sections 3.4.6 and 4.6 of the Draft EA. The Noise Modeling Technical Report is included in Appendix D of the Draft EA.

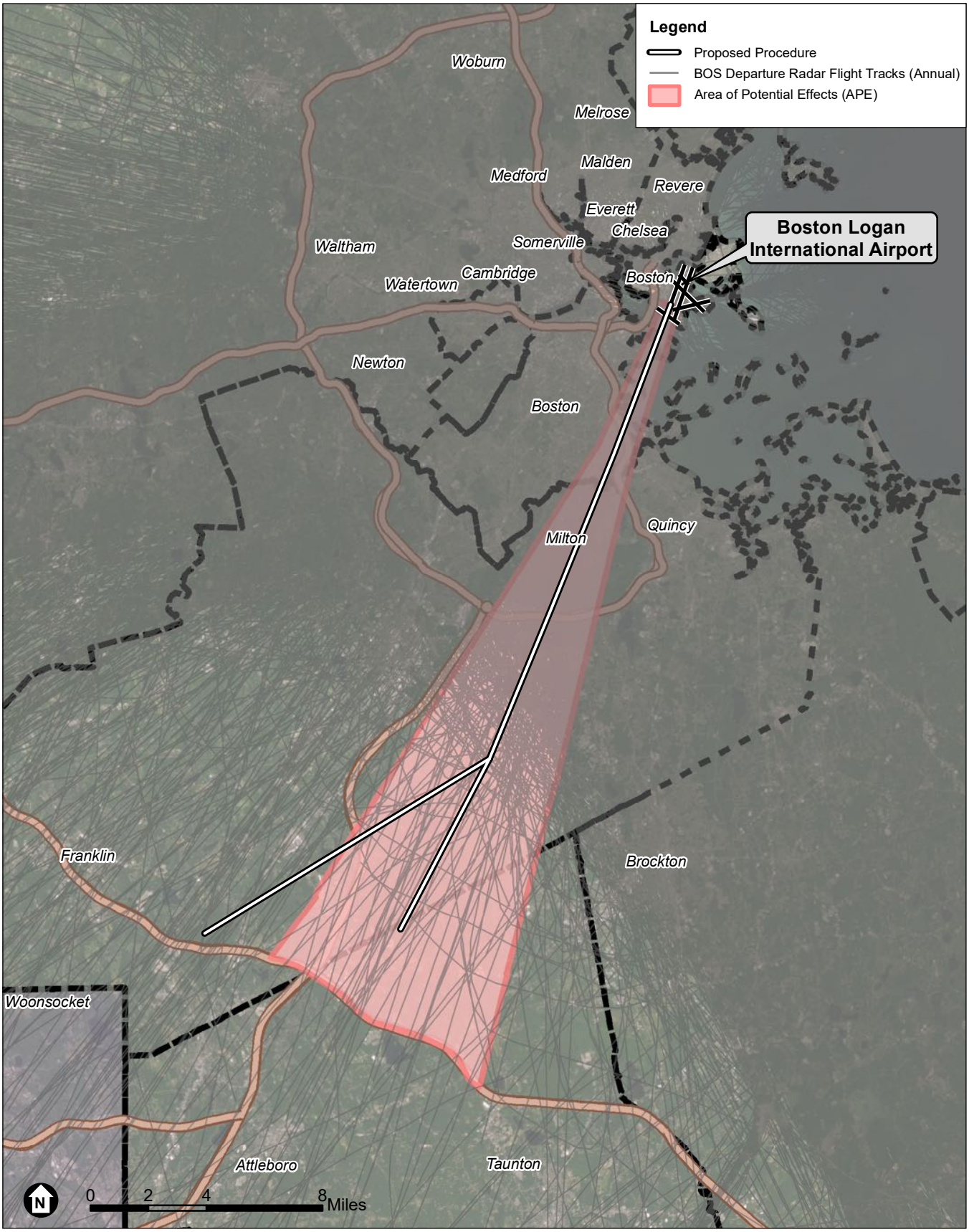


SOURCE: Esri; RoVolus, 2021; ESA, 2021

Boston Logan RNAV (GPS) RWY 4L EA

**Attachment A**
Area of Potential Effects and Departure Radar Flight Tracks

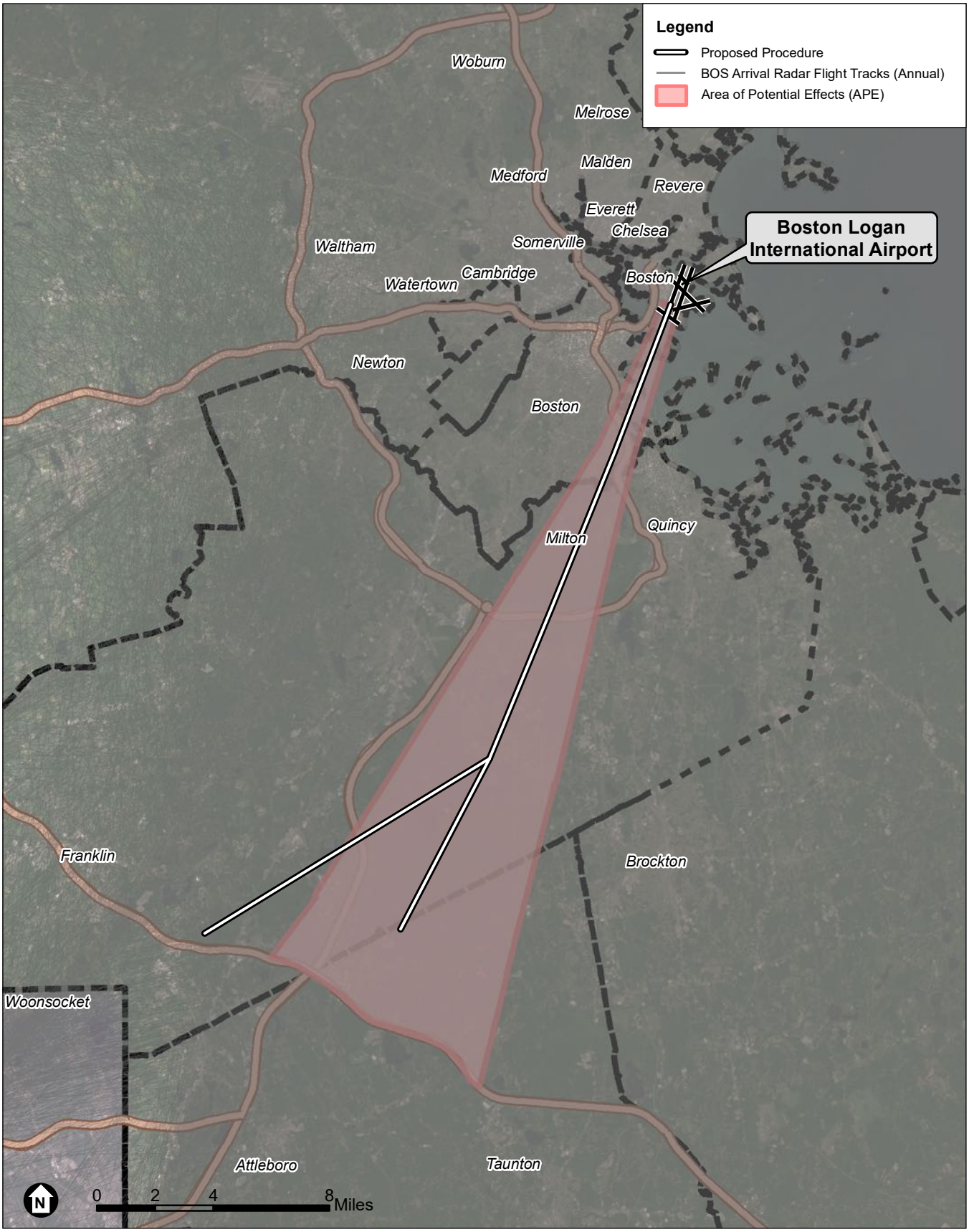


SOURCE: Esri; RoVolus, 2021; ESA, 2021

Boston Logan RNAV (GPS) RWY 4L EA

JD RoVolus

**Attachment B**
Area of Potential Effects and Arrival Radar Flight Tracks

**Finding of No Adverse Effect Criteria**

In order to establish a Finding of No Adverse Effect, the Proposed Action must not meet any of the criteria spelled out in the FAA's Section 106 Handbook, which are based on criteria in ACHP's section 106 regulations in 36 CFR Part 800. This section presents why the Proposed Action does not meet any of these criteria.

- Does the Proposed Action physically destroy or damage the property?
    - The Proposed Action will not have any physical impact on any property. The Proposed Action changes the location of arrival flights in the airspace around Boston Logan International Airport.

- Does the Proposed Action alter the property in any way that is consistent with the Secretary of the Interior's Standards for Treatment of Historic Properties (36 CFR Part 68)?
    - The Standards guide the design and implementation of physical changes to historic properties. This may include changes in use, material repair or substitution, or modification of historically important features. The Proposed Action is located in the airspace above historic resources does not result in any changes in use, material alteration, or physical modifications to these resources.

- Does the Proposed Action remove a property from its historic location?
    - The Proposed Action does not remove any property from its location.

- Does the Proposed Action change the character of the property's use, or of physical features within the property's setting that contribute to its historic significance?
    - The Proposed Action does not change the character of a property's use or any physical features in any historical property's setting.
    - Any changes to setting as a result of the Proposed action would be audible or visual features which are discussed in the following criterion.

- Does the Proposed Action introduce an atmospheric, audible, or visual feature to the area that would diminish the integrity of the property's significant historic features?
    - Audible: there will not be an introduction of audible noise as a result of the Proposed Action. Furthermore, the noise impacts of the Proposed Action on all of the historic resources in the APE will either decrease noise exposure or cause increases that are orders of magnitude below the significance thresholds for DNL aircraft noise as described in FAA Order 1050.1F and therefore will not cause an introduction of audible impact on any of the properties.
    - Visual: there will not be an introduction of visual impacts as a result of the Proposed Action. Furthermore, the entire APE currently experiences 268 average daily overflights as described in the above analysis. The Proposed Action will add less than 1 additional overflight per day. This increase will not change the current visual features of any historic resource in the APE, as depicted in Attachment B.

- Does the Proposed Action result in neglect of a property which would result in its deterioration, transfer, sale or lease?

- The Proposed Action will not cause any property to be sold or transferred.

Given the results discussed in this letter, the FAA is putting forth at this point a Proposed Finding of No Adverse Effect. This determination is based on the findings discussed in this letter, which includes that none of the NRHP listed properties reviewed herein were found to have a "quiet setting" as described in the FAA's Section 106 Handbook. Furthermore, the net change in aircraft operations as a result of the Proposed Action would be minimal and would not cause an adverse effect, including no physical impacts and no introduction of audible or visual impacts within the APE.

**Public Meetings, Comments, and Consultation**

The FAA conducted Virtual Public Workshops for the Draft EA on October 23rd, and October 28th, 2020. By attending the Virtual Public Workshops, participants were provided with an overview of the Draft EA which includes results from the noise analysis performed to assess the potential noise impacts of the Proposed Action on historic resources and populations located within the General Study Area. The MHC concurred with the APE on December 8, 2020 so the impacts were shown for historic resources throughout the entire Study Area. During the meeting, the FAA responded to a large number of questions from the community. These meetings were recorded and remain on the FAA's YouTube page for interested community members to review. During the meeting and other forms of engagement, the FAA received over 40 comments regarding the Proposed Action. The FAA is currently reviewing and developing responses to these comments to be shared with the public as part of the Final Environmental Assessment but it should be noted that none of the comments mention any potential impact to historic resources from the Proposed Action.

We look forward to hearing back from you on the FAA's proposed finding. We welcome the input from consulting parties on the historic properties considered as part of the analysis and on the finding itself. If you have any additional comments or questions on this undertaking, please contact me at veronda.johnson@faa.gov or at the address below.

Sincerely,

Veronda Johnson
Eastern Service Center
Federal Aviation Administration
Operations Support Group AJV-E250
1701 Columbia Avenue
College Park, GA 30337

U.S. Department
of Transportation
**Federal Aviation
Administration**

Eastern Service Center

1701 Columbia Avenue
College Park, Georgia 30337

June 9, 2021

Town of Randolph Historical Commission
41 South Main Street
Randolph, MA 02368
United States

**Proposed Finding of No Adverse Effect for the Boston Logan International Airport RNAV (GPS) RWY 4L Approach Procedure, Boston, MA**

To Whom It May Concern,

The Federal Aviation Administration (FAA) is evaluating a new proposed Area Navigation (RNAV) Global Positioning System (GPS) instrument approach procedure at Boston Logan International Airport (BOS). This new procedure would allow for aircraft to land onto Runway 4L with GPS technological automation as well as allow for landing during low visibility conditions. These additional procedural capabilities would increase the safety and efficiency of the airspace around BOS.

Pursuant to 36 CFR 800.4(a), the FAA previously consulted with the Massachusetts Historical Commission to identify the Area of Potential Effects for this undertaking. In continuing with our responsibilities under Section 106 of the National Historic Preservation Act and its implementing regulations, the FAA invites you to participate as a consulting parting and submits this assessment of adverse effects, which concludes with a proposed Finding of No Adverse Effects and our supporting rationale for that finding. The FAA seeks your views or comments on this finding, which can be addressed to the FAA using the email or address given at the conclusion of this letter. Pursuant to 36 CFR 800.5(c), please provide any comments within 30 days from receipt of this letter.

## Project Background

As described in greater detail in the FAA's Draft Environmental Assessment (EA), which can be accessed at www.faabostonworkshops.com, the FAA is evaluating a new proposed Area Navigation (RNAV) Global Positioning System (GPS) instrument approach procedure at BOS. This new procedure, which is depicted in Attachments A and B, is needed to allow aircraft to land onto Runway 4L with GPS technological automation. The current absence of an RNAV procedure to Runway 4L precludes use of the runway during low visibility conditions. The proposed procedure route is an overlay of existing arrivals and is expected to lead to a net increase of 255 annual arrivals to BOS generally, which represents 0.1% of the total annual arrivals, and an increase of 359 annual arrivals specifically to Runway 4L. These additional

procedural capabilities would increase the safety and efficiency of the airspace around BOS. Publication of the proposed procedure would constitute an undertaking under Section 106 of the National Historic Preservation Act (NHPA).

## Regulatory Overview

Under NEPA, the FAA is responsible for analyzing the impacts of its action on historical, architectural, archeological and cultural resources as part of its broader review of the human environment. Because the National Historic Preservation Act (NHPA) is the principal statute concerning such resources, most of this analysis is conducted in coordination with the process under Section 106 of the NHPA, which requires federal agencies to consider the effects of their projects on properties listed, or eligible for listing, in the National Register of Historic Places (NRHP). As this is an FAA Action, the FAA document *Section 106 Handbook: How to Assess the Effects of FAA Actions on Historic Properties under Section 106 of the National Historic Preservation Act* was consulted and referenced in order to make this determination.

## Review of Historic/Eligible Properties

The National Register of Historic Places (NRHP), the Massachusetts Historical Commission, and the Boston Landmarks Commission's data sources were used to gather a comprehensive directory of all potential historic and cultural resources within the APE. A total of 19 properties within the APE were found to be listed in the National Register of Historic Places as historic districts or individual properties in accordance with the criteria described in the NHPA. These 19 properties are identified and described in Table 1. A total of 4,184 state and local designated properties were identified within the APE and are summarized by their location in Table 2. These 4,184 properties represent the group of potential resources that would be evaluated for National Register eligibility. For the purposes of this proposed finding, we assume all of these properties are eligible for the National Register and propose a finding of no adverse effect for all properties within the APE currently listed, determined eligible for listing, and assumed eligible for listing in the NRHP.

*Table 1: National Register of Historic Places Properties within the APE*

| ***NRHP Property Name*** | ***Brief Property Description*** |
|---|---|
| Milton Cemetery | Milton Cemetery contains some of the best examples of funerary art from the colonial times to the Victorian era. An historic garden cemetery, it was established as the Town's only cemetery in 1672. |
| Spring Brook Cemetery | The most prominent structure in the cemetery, Card Memorial Chapel, was designed by Charles Eastman & built in 1898 and funded by Simon & Mary Card in memory of their daughter Lulu. |
| Dorchester Park | Dorchester Park is a historic park bounded by Dorchester Avenue, Richmond, Adams and Richview Streets in the Dorchester neighborhood of Boston, Massachusetts. |

| ***NRHP Property Name*** | ***Brief Property Description*** |
|---|---|
| Dorchester--Milton Lower Mills Industrial District (Boundary Increase) | The Dorchester-Milton Lower Mills Industrial District is a historic district on both sides of the Neponset River in the Dorchester area of Boston and in the town of Milton, Massachusetts. It encompasses an industrial factory complex, most of which was historically associated with the Walter Baker & Company, the first major maker of chocolate products in the United States. |
| Savin Hill Historic District | The Savin Hill Historic District is significant for its association with the development of the area from a mid-19th century speculative housing development for Boston's upper-middle class to a close-knot neighborhood of residents from diverse socioeconomic backgrounds. The surviving historic resources catalogue Savin Hill's rich history and remain a cohesive collection of well-preserved historic homes. The district further attains significance as an intact collection of buildings representing a full range of architectural styles. |
| Blue Hills Parkway | The Blue Hills Parkway, a 1.5-mile-long boulevard in Boston and Milton, is significant as one of the earliest connecting parkways designed for the Metropolitan Parks Commission (MPC) by Olmsted, Olmsted and Eliot and its successor firm, Olmsted Brothers, and it is emblematic of the firm's principles of parkway creation. A divided highway that runs directly south through early 20"'-century residential neighborhoods, the Blue Hills Parkway directly connects the Blue Hills Reservation (the largest open space in Metropolitan Boston) with Boston, the Neponset River Reservation, and Truman Parkway. |
| Blue Hills Reservation Parkways-Metropolitan Park System of Greater Boston | The Metropolitan Park System of Greater Boston, in Massachusetts, is especially noteworthy because it is the first regional park system in the United States. |
| Foxborough Pumping Station | The Foxborough Pumping Station is a historic water pumping station at 25 Pumping Station Road in Foxborough, Massachusetts. Its main pumphouse was designed by Ernest Boyden, a regionally-known architect of water supply systems, and was built in 1891; it is a brick structure with Queen Anne styling. The station also includes several historic wells, a period garage, and the man-made Fales Pond, a once-dammed section of the Neponset Reservoir near the pumphouse. |
| Old Harbor Reservation Parkways, Metropolitan Park System of Greater Boston | The Old Harbor Reservation Parkways are three historic roads in the Old Harbor area of Boston. They are part of the Boston parkway system designed by Frederick Law Olmsted. |
| Dorchester-Milton Lower Mills Industrial District | The Dorchester-Milton Lower Mills Industrial District is located on both sides of the Neponset River in the Dorchester area of Boston and in the town of Milton, Massachusetts. It encompasses an industrial factory complex, most of which was historically associated with the Walter Baker & Company, the first major maker of chocolate products in the United States. |

| ***NRHP Property Name*** | ***Brief Property Description*** |
|---|---|
| Furnace Village Historic District | The Furnace Village Historic District encompasses the historic colonial industrial area in Easton, Massachusetts. At its center is at the intersection of Foundry street, South street and Poquanticut Avenue. The area was settled in 1723, with industrial activity beginning in 1742. The iron furnace was established in 1751, and for industrial purposes, continued in the 19th century. In addition to the colonial era, there is also an employee of the housing of the 19th century. |
| Milton Centre Historic District | The Milton Centre Historic District is both the historical and geographic center of the town of Milton. The 23-acre historic district includes Canton Avenue between Reedsdale Road and Thacher and Highland Streets. Milton Centre is historically significant for its association with the development of the town following the relocation of the third meeting house to Academy Hill in 1728, and the subsequent shift of the town center from Milton Hill. |
| Scott's Woods Historic District | Scott's Woods Historic District is the area of Hillside, Harland and Forest Streets between Randolph Avenue and the ridge between Hancock and Bugbee Hills, now the MDC Blue Hills Reservation. The Scott's Woods Historic District in Milton, Massachusetts is a semirural, residential area that contains a significant concentration of 18th, 19th and early 20th century dwellings and barns that reflect the Town's agricultural and architectural history from 1713 to 1932, the district' s period of significance. Originally known as the "Blue Hill Land," a three thousand-acre tract of land sold by the town of Boston in 1711 to four residents of Milton. The area in the southwest part of Milton is thought to have been named for a member of the Scott Family that lived in the area in the early eighteenth century. Hillside Street, named for being literally on the 'side' of Blue Hill, is the major thoroughfare in the district. |
| Milton Hill Historic District | Milton Hill Historic District is located on a lofty hill between Milton Village and Algerene Corner, formerly known as Union Square at the junction of Adams and Centre Streets. The Milton Hill Historic District in Milton, Massachusetts is a residential area that contains the most significant concentration of 19th and early 20th century high-style and period architecture in the Town. As Milton developed from a rural community to a prosperous suburb of Boston, Milton Hill, throughout the period of significance, 1740-1945, has been the home of wealthy Milton and Boston business, professional and civic leaders. It began its rise to prominence as an estate district in 1742 with the establishment of Governor Thomas Hutchinson's summer estate. For the next two hundred years, attracted by the rural scenery afforded by the Neponset River and the Blue Hills and the proximity of the Town's commercial center and Boston, prominent families built country homes, a number designed by noted national and local architects, including William Ralph Emerson; Peabody and Steams; and Perry, Shaw and Hepbum. |

| ***NRHP Property Name*** | ***Brief Property Description*** |
|---|---|
| Harrison Square Historic District | Clam Point (also known as Harrison Square) is a sub-neighborhood in Boston, noteworthy for its collection of substantial Italianate Mansard residences. The area is known to have the most cohesive, intact collection of mansion-scale, mid-19th century housing in Boston, and includes the Park, Everett, Freeport, Mill, Ashland, Blanche streets, and Victory Road in the Dorchester neighborhood of Boston. |
| Canton Corner Historic District | The Canton Corner Historic District encompasses the historic town center of Canton, Massachusetts. Centered on the junction of Pleasant and Washington streets, it includes more than 25 properties and 170 acres (69 ha), whose architectural history spans 250 years of occupation and includes the town's major civic buildings. |
| Ponkapoag Camp of Appalachian Mountain Club | The Appalachian Mountain Club Ponkapoag Camp is one of the original camps of the oldest outing club in the United States, founded in 1876. Early in the twentieth century tent sites were established at the east end of Ponkapoag Pond in the Blue Hills reservation by the president of the Appalachian Mountain Club, William Rogers, who was also an M.D.C. commissioner. The camp represents an early outing club's architecture for "roughing it" and are important as such structures succumb to fire, rot, and vandalism. |
| Boyden, Seth, House | The Seth Boyden House is a historic house at 135 Oak Street in Foxborough, Massachusetts. The home is significant for its unusual architectural design as well for its association with the Boyden family, whose members were prominent locally and regionally in the 18th and 19th century, |
| Borderland Historic District | The Borderland Historic District was the 1,200 acre estate of Blanche Ames Ames. The mansion was constructed in 1910 and the property includes a system of ponds, dams, and causeways surrounding the mansion. The exterior of the mansion was built using locally cut field stones. The district is considered significant due to its connection to the estate of Blanche Ames Ames. She was a inventor who was involved in art, farming, engineering and politics. She designed a hexagonal lumber cutter, patented a method for ensnaring airplanes in wires hung from balloons during World War II, and developed a water anti-pollution device in the late 1960s. |

SOURCE: National Register Database; https://www.nps.gov/subjects/nationalregister/database-research.htm#table, Adapted by Environmental Science Associates, 2021.

*Table 2: Number of State & Local Designated Properties within the APE*

| ***Town*** | ***Number of State & Local Designated Properties*** |
|---|---|
| Boston | 838 |
| Canton | 445 |
| Easton | 142 |
| Foxborough | 194 |
| Mansfield | 190 |
| Milton | 1,559 |
| Norton | 16 |
| Quincy | 2 |
| Randolph | 225 |
| Sharon | 491 |
| Stoughton | 82 |
| **Grand Total** | **4,184** |

**Assessment of Noise and Visual Impacts by Proposed Action**

In our earlier correspondence, the FAA noted that we are "considering the possibility that changes in noise levels or additional visual impacts from an increase in overflights could alter the character or use of certain kinds of historic properties where a quiet setting is a generally recognized purpose and attribute." In order to address this possibility, an assessment was done to further quantify the auditory and visual impacts on the historic properties within the Area of Potential Effects.

In order to assess the auditory impacts, the FAA used a metric known as Day-night Average Sound Level (DNL). DNL is the standard noise metric used for all FAA studies of aviation noise exposure in airport communities and was used here to assess the potential impact on every identified historic property within the Area of Potential Effects.

DNL is a 24-hour, time-weighted average noise metric, expressed in terms of decibel units of sound heard by the human ear, which accounts for the noise levels of individual aircraft events, the number of times those events occur, and the time of day they occur. DNL is a graphical representation of the distribution of noise over the surrounding area from an airport's average operations. There is one unique modification in that there is a "noise penalty" of any noise generated during "nighttime hours." In the calculation of DNL, for each hour during nighttime hours (10:00 p.m. to 7:00 a.m.), the sound levels are increased by a 10 decibel-weighting penalty (equivalent to a 10-fold increase in aircraft operations) before the 24-hour value is computed. The weighting penalty accounts for the more intrusive nature of noise during the nighttime hours. The significance thresholds for aircraft noise for DNL, as spelled out in FAA Order 1050.1F, are given below.

- For DNL 65 dB and higher: +1.5 dB

This threshold has been used by FAA for many years and is applied at airports across the country and will be used to determine noise impacts on historic properties within the APE. The use of this threshold is consistent with the Section 106 analyses for many FAA projects, including the Northern California and Southern Florida Metroplex projects, two of FAA's most recent projects that also modified the flight path of aircraft through the airspace.

According to FAA Order 1050.1F, a significant noise impact could occur to noise sensitive land uses if it had a level of DNL 65 dB with the Proposed Action and also experienced an increase of 1.5 dB when compared to the No Action Alternative. The FAA also recognizes that, in limited instances, resources that have a "quiet setting" as a qualifying attribute may be adversely affected by noise increases that would otherwise not be significant. There are no NRHP properties with a noise exposure of DNL 65 that experience a 1.5 dB noise increase. Further, the NRHP properties were reviewed and none of them were found to have a "quiet setting" as described in the FAA's Section 106 Handbook.

When the analysis is expanded to include the state and local designated properties that are assumed to be eligible for the NRHP, there are no properties that experience a 1.5 dB noise level increase with a proposed action noise level of DNL 65 or greater. As indicated in Table 4.6-3 of the Draft EA, the maximum exposed noise level *decreases* as a result of the Proposed Project

when compared to the No Action Alternative when considering towns/neighborhoods as a whole. Furthermore, as described below, the largest proposed noise changes within the APE are multiple orders of magnitude below the noise thresholds given within FAA Order 1050.1F.

The FAA's noise analysis demonstrates that historic resources will generally experience equivalent noise exposure with the addition of the Proposed Action. Specifically, the maximum change in noise exposure for a historic property is less than 0.2 dB across all historic properties in the APE. For example, one of these properties has a value of 22 dB under the No Action Alternative and 22.1 dB with the Proposed Procedure. Importantly, as depicted in Attachment A, the procedure is an overlay of existing traffic to Runway 4L and is only expected to lead to an annual net increase of 255 arrivals to BOS, out of a current total of 205,837 arrivals. In sum, the FAA will not be introducing audible impacts to resources not already experiencing noise impacts, and any change in noise exposure will be minimal.

In order to assess the potential visual impacts of the historic properties, the data for a year of overflights at BOS from the previous memorandum was reassessed to compare to the newly designated APE. Considering one year of radar track data, the APE experiences 78,879 arrival and 18,989 departure overflights annually. On an average daily basis that corresponds to 216.1 arrival and 52.0 departure overflights. The Proposed Action is estimated to add 255 annual arrival overflights or 0.70 daily average overflights to the APE. When considering the APE as a whole, the increase in overflights would amount to just a 0.26% increase in overflights and would not introduce audible or visual noise in the APE. In order to confirm that the overflights over the APE were not focused on particular historic resources in the APE, the dataset of departure overflights and arrival overflights was mapped over the APE in Attachments A and B respectively. Attachment A shows that the APE areas closest to the airport are already dense with overflights but the flights become more disperse as the APE moves to the southwest. However, Attachment B, which displays a year of arrival radar tracks, show that the APE is already heavily overflown over the full extent of the APE.

For more information on the analyses performed as a part of the Draft EA, please visit www.faabostonworkshops.com for a copy of the Draft EA. More information on the noise analysis can be found at www.faabostonworkshops.com/noise-visualization/ and in Sections 3.4.6 and 4.6 of the Draft EA. The Noise Modeling Technical Report is included in Appendix D of the Draft EA.

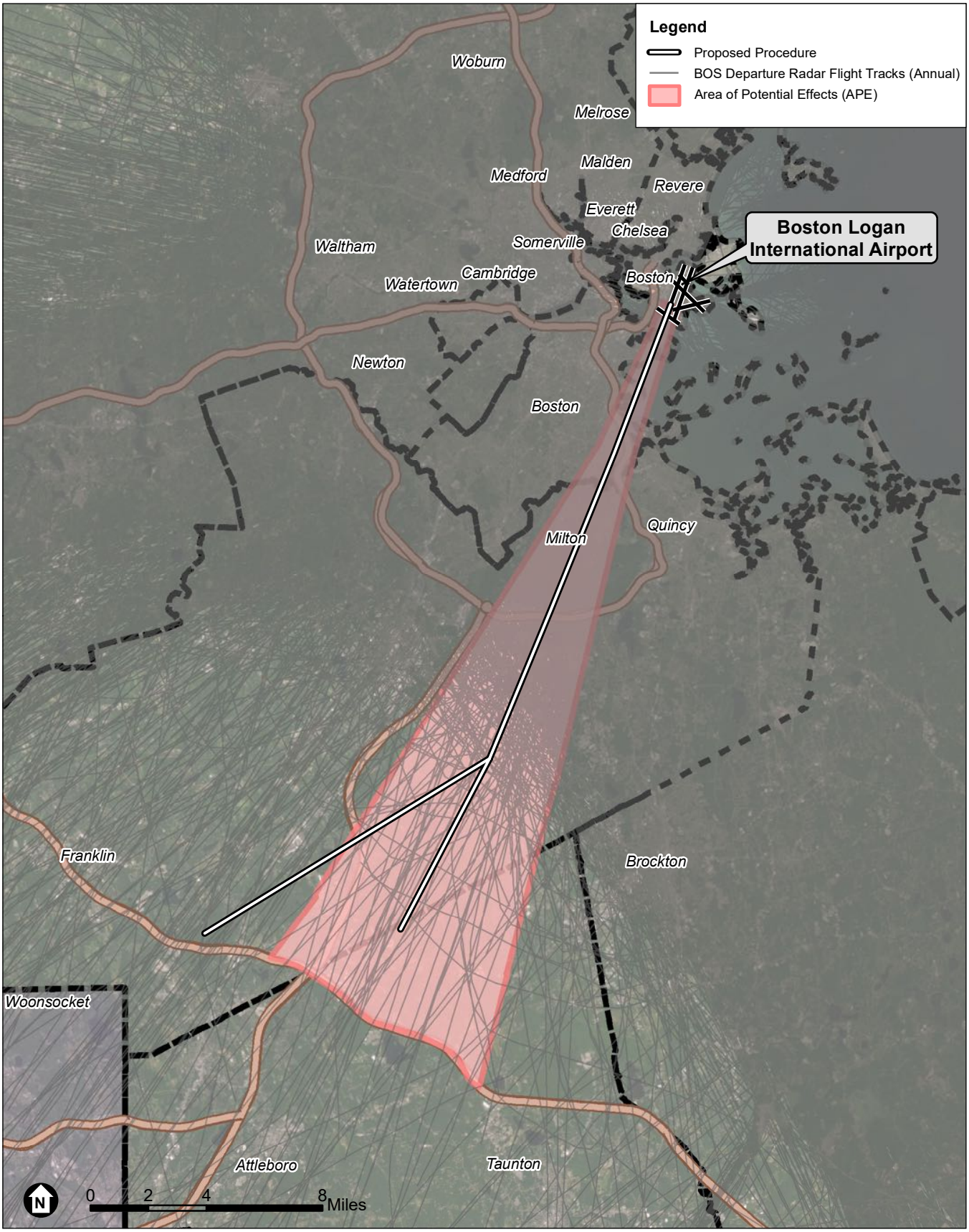


SOURCE: Esri; RoVolus, 2021; ESA, 2021

Boston Logan RNAV (GPS) RWY 4L EA

**Attachment A**
Area of Potential Effects and Departure Radar Flight Tracks

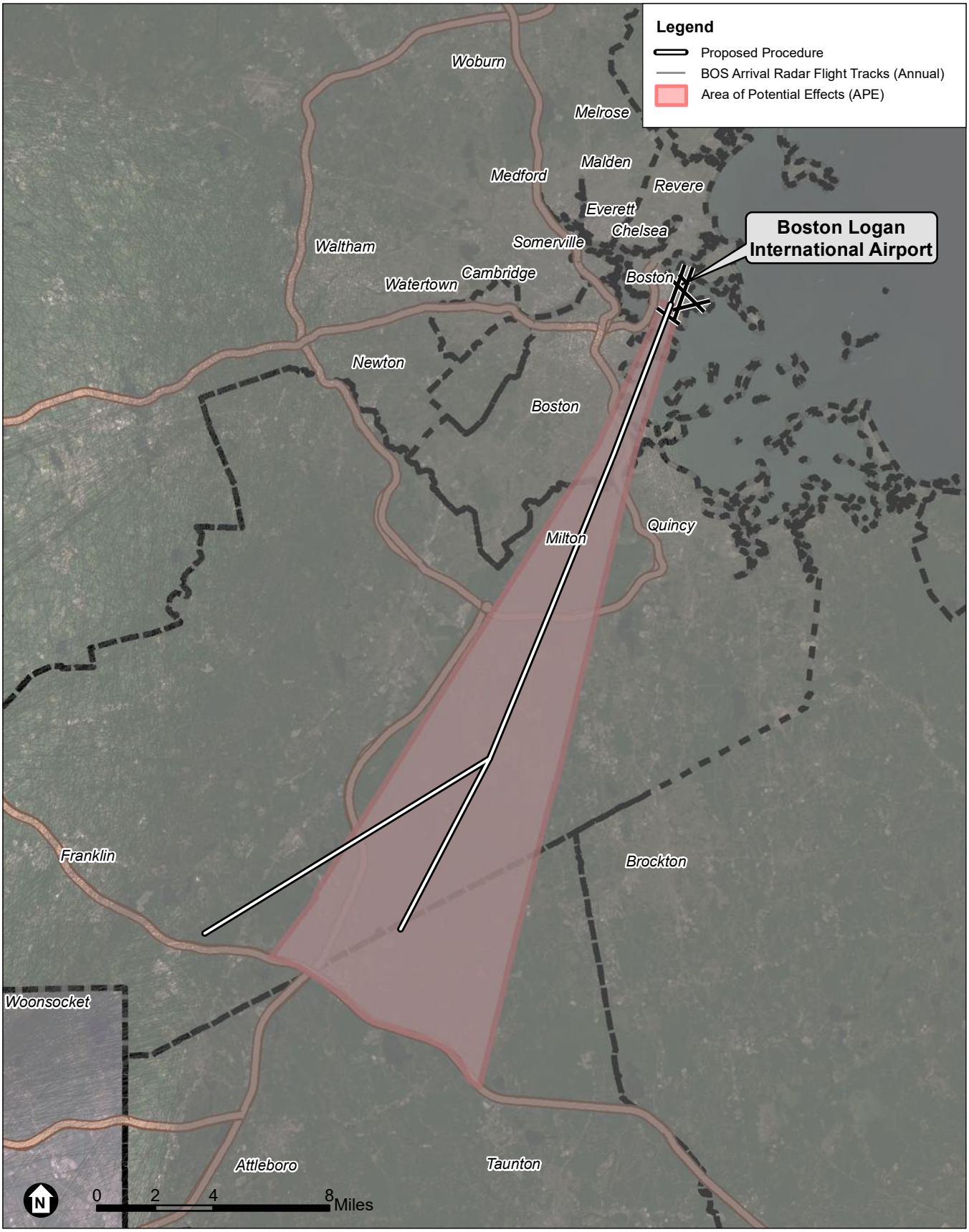


SOURCE: Esri; RoVolus, 2021; ESA, 2021

Boston Logan RNAV (GPS) RWY 4L EA

JD RoVolus

**Attachment B**
Area of Potential Effects and Arrival Radar Flight Tracks

**Finding of No Adverse Effect Criteria**

In order to establish a Finding of No Adverse Effect, the Proposed Action must not meet any of the criteria spelled out in the FAA's Section 106 Handbook, which are based on criteria in ACHP's section 106 regulations in 36 CFR Part 800. This section presents why the Proposed Action does not meet any of these criteria.

- Does the Proposed Action physically destroy or damage the property?
    - The Proposed Action will not have any physical impact on any property. The Proposed Action changes the location of arrival flights in the airspace around Boston Logan International Airport.

- Does the Proposed Action alter the property in any way that is consistent with the Secretary of the Interior's Standards for Treatment of Historic Properties (36 CFR Part 68)?
    - The Standards guide the design and implementation of physical changes to historic properties. This may include changes in use, material repair or substitution, or modification of historically important features. The Proposed Action is located in the airspace above historic resources does not result in any changes in use, material alteration, or physical modifications to these resources.

- Does the Proposed Action remove a property from its historic location?
    - The Proposed Action does not remove any property from its location.

- Does the Proposed Action change the character of the property's use, or of physical features within the property's setting that contribute to its historic significance?
    - The Proposed Action does not change the character of a property's use or any physical features in any historical property's setting.
    - Any changes to setting as a result of the Proposed action would be audible or visual features which are discussed in the following criterion.

- Does the Proposed Action introduce an atmospheric, audible, or visual feature to the area that would diminish the integrity of the property's significant historic features?
    - Audible: there will not be an introduction of audible noise as a result of the Proposed Action. Furthermore, the noise impacts of the Proposed Action on all of the historic resources in the APE will either decrease noise exposure or cause increases that are orders of magnitude below the significance thresholds for DNL aircraft noise as described in FAA Order 1050.1F and therefore will not cause an introduction of audible impact on any of the properties.
    - Visual: there will not be an introduction of visual impacts as a result of the Proposed Action. Furthermore, the entire APE currently experiences 268 average daily overflights as described in the above analysis. The Proposed Action will add less than 1 additional overflight per day. This increase will not change the current visual features of any historic resource in the APE, as depicted in Attachment B.

- Does the Proposed Action result in neglect of a property which would result in its deterioration, transfer, sale or lease?

- The Proposed Action will not cause any property to be sold or transferred.

Given the results discussed in this letter, the FAA is putting forth at this point a Proposed Finding of No Adverse Effect. This determination is based on the findings discussed in this letter, which includes that none of the NRHP listed properties reviewed herein were found to have a "quiet setting" as described in the FAA's Section 106 Handbook. Furthermore, the net change in aircraft operations as a result of the Proposed Action would be minimal and would not cause an adverse effect, including no physical impacts and no introduction of audible or visual impacts within the APE.

**Public Meetings, Comments, and Consultation**

The FAA conducted Virtual Public Workshops for the Draft EA on October 23rd, and October 28th, 2020. By attending the Virtual Public Workshops, participants were provided with an overview of the Draft EA which includes results from the noise analysis performed to assess the potential noise impacts of the Proposed Action on historic resources and populations located within the General Study Area. The MHC concurred with the APE on December 8, 2020 so the impacts were shown for historic resources throughout the entire Study Area. During the meeting, the FAA responded to a large number of questions from the community. These meetings were recorded and remain on the FAA's YouTube page for interested community members to review. During the meeting and other forms of engagement, the FAA received over 40 comments regarding the Proposed Action. The FAA is currently reviewing and developing responses to these comments to be shared with the public as part of the Final Environmental Assessment but it should be noted that none of the comments mention any potential impact to historic resources from the Proposed Action.

We look forward to hearing back from you on the FAA's proposed finding. We welcome the input from consulting parties on the historic properties considered as part of the analysis and on the finding itself. If you have any additional comments or questions on this undertaking, please contact me at veronda.johnson@faa.gov or at the address below.

Sincerely,

Veronda Johnson
Eastern Service Center
Federal Aviation Administration
Operations Support Group AJV-E250
1701 Columbia Avenue
College Park, GA 30337

U.S. Department
of Transportation
**Federal Aviation
Administration**

Eastern Service Center

1701 Columbia Avenue
College Park, Georgia 30337

June 9, 2021

Town of Sharon Historical Commission
90 South Main Street
Sharon, MA 02067

**Proposed Finding of No Adverse Effect for the Boston Logan International Airport RNAV (GPS) RWY 4L Approach Procedure, Boston, MA**

To Whom It May Concern,

The Federal Aviation Administration (FAA) is evaluating a new proposed Area Navigation (RNAV) Global Positioning System (GPS) instrument approach procedure at Boston Logan International Airport (BOS). This new procedure would allow for aircraft to land onto Runway 4L with GPS technological automation as well as allow for landing during low visibility conditions. These additional procedural capabilities would increase the safety and efficiency of the airspace around BOS.

Pursuant to 36 CFR 800.4(a), the FAA previously consulted with the Massachusetts Historical Commission to identify the Area of Potential Effects for this undertaking. In continuing with our responsibilities under Section 106 of the National Historic Preservation Act and its implementing regulations, the FAA invites you to participate as a consulting parting and submits this assessment of adverse effects, which concludes with a proposed Finding of No Adverse Effects and our supporting rationale for that finding. The FAA seeks your views or comments on this finding, which can be addressed to the FAA using the email or address given at the conclusion of this letter. Pursuant to 36 CFR 800.5(c), please provide any comments within 30 days from receipt of this letter.

## Project Background

As described in greater detail in the FAA's Draft Environmental Assessment (EA), which can be accessed at www.faabostonworkshops.com, the FAA is evaluating a new proposed Area Navigation (RNAV) Global Positioning System (GPS) instrument approach procedure at BOS. This new procedure, which is depicted in Attachments A and B, is needed to allow aircraft to land onto Runway 4L with GPS technological automation. The current absence of an RNAV procedure to Runway 4L precludes use of the runway during low visibility conditions. The proposed procedure route is an overlay of existing arrivals and is expected to lead to a net increase of 255 annual arrivals to BOS generally, which represents 0.1% of the total annual arrivals, and an increase of 359 annual arrivals specifically to Runway 4L. These additional

procedural capabilities would increase the safety and efficiency of the airspace around BOS. Publication of the proposed procedure would constitute an undertaking under Section 106 of the National Historic Preservation Act (NHPA).

## Regulatory Overview

Under NEPA, the FAA is responsible for analyzing the impacts of its action on historical, architectural, archeological and cultural resources as part of its broader review of the human environment. Because the National Historic Preservation Act (NHPA) is the principal statute concerning such resources, most of this analysis is conducted in coordination with the process under Section 106 of the NHPA, which requires federal agencies to consider the effects of their projects on properties listed, or eligible for listing, in the National Register of Historic Places (NRHP). As this is an FAA Action, the FAA document *Section 106 Handbook: How to Assess the Effects of FAA Actions on Historic Properties under Section 106 of the National Historic Preservation Act* was consulted and referenced in order to make this determination.

## Review of Historic/Eligible Properties

The National Register of Historic Places (NRHP), the Massachusetts Historical Commission, and the Boston Landmarks Commission's data sources were used to gather a comprehensive directory of all potential historic and cultural resources within the APE. A total of 19 properties within the APE were found to be listed in the National Register of Historic Places as historic districts or individual properties in accordance with the criteria described in the NHPA. These 19 properties are identified and described in Table 1. A total of 4,184 state and local designated properties were identified within the APE and are summarized by their location in Table 2. These 4,184 properties represent the group of potential resources that would be evaluated for National Register eligibility. For the purposes of this proposed finding, we assume all of these properties are eligible for the National Register and propose a finding of no adverse effect for all properties within the APE currently listed, determined eligible for listing, and assumed eligible for listing in the NRHP.

*Table 1: National Register of Historic Places Properties within the APE*

| ***NRHP Property Name*** | ***Brief Property Description*** |
|---|---|
| Milton Cemetery | Milton Cemetery contains some of the best examples of funerary art from the colonial times to the Victorian era. An historic garden cemetery, it was established as the Town's only cemetery in 1672. |
| Spring Brook Cemetery | The most prominent structure in the cemetery, Card Memorial Chapel, was designed by Charles Eastman & built in 1898 and funded by Simon & Mary Card in memory of their daughter Lulu. |
| Dorchester Park | Dorchester Park is a historic park bounded by Dorchester Avenue, Richmond, Adams and Richview Streets in the Dorchester neighborhood of Boston, Massachusetts. |

| ***NRHP Property Name*** | ***Brief Property Description*** |
|---|---|
| Dorchester--Milton Lower Mills Industrial District (Boundary Increase) | The Dorchester-Milton Lower Mills Industrial District is a historic district on both sides of the Neponset River in the Dorchester area of Boston and in the town of Milton, Massachusetts. It encompasses an industrial factory complex, most of which was historically associated with the Walter Baker & Company, the first major maker of chocolate products in the United States. |
| Savin Hill Historic District | The Savin Hill Historic District is significant for its association with the development of the area from a mid-19th century speculative housing development for Boston's upper-middle class to a close-knot neighborhood of residents from diverse socioeconomic backgrounds. The surviving historic resources catalogue Savin Hill's rich history and remain a cohesive collection of well-preserved historic homes. The district further attains significance as an intact collection of buildings representing a full range of architectural styles. |
| Blue Hills Parkway | The Blue Hills Parkway, a 1.5-mile-long boulevard in Boston and Milton, is significant as one of the earliest connecting parkways designed for the Metropolitan Parks Commission (MPC) by Olmsted, Olmsted and Eliot and its successor firm, Olmsted Brothers, and it is emblematic of the firm's principles of parkway creation. A divided highway that runs directly south through early 20"'-century residential neighborhoods, the Blue Hills Parkway directly connects the Blue Hills Reservation (the largest open space in Metropolitan Boston) with Boston, the Neponset River Reservation, and Truman Parkway. |
| Blue Hills Reservation Parkways-Metropolitan Park System of Greater Boston | The Metropolitan Park System of Greater Boston, in Massachusetts, is especially noteworthy because it is the first regional park system in the United States. |
| Foxborough Pumping Station | The Foxborough Pumping Station is a historic water pumping station at 25 Pumping Station Road in Foxborough, Massachusetts. Its main pumphouse was designed by Ernest Boyden, a regionally-known architect of water supply systems, and was built in 1891; it is a brick structure with Queen Anne styling. The station also includes several historic wells, a period garage, and the man-made Fales Pond, a once-dammed section of the Neponset Reservoir near the pumphouse. |
| Old Harbor Reservation Parkways, Metropolitan Park System of Greater Boston | The Old Harbor Reservation Parkways are three historic roads in the Old Harbor area of Boston. They are part of the Boston parkway system designed by Frederick Law Olmsted. |
| Dorchester-Milton Lower Mills Industrial District | The Dorchester-Milton Lower Mills Industrial District is located on both sides of the Neponset River in the Dorchester area of Boston and in the town of Milton, Massachusetts. It encompasses an industrial factory complex, most of which was historically associated with the Walter Baker & Company, the first major maker of chocolate products in the United States. |

| ***NRHP Property Name*** | ***Brief Property Description*** |
|---|---|
| Furnace Village Historic District | The Furnace Village Historic District encompasses the historic colonial industrial area in Easton, Massachusetts. At its center is at the intersection of Foundry street, South street and Poquanticut Avenue. The area was settled in 1723, with industrial activity beginning in 1742. The iron furnace was established in 1751, and for industrial purposes, continued in the 19th century. In addition to the colonial era, there is also an employee of the housing of the 19th century. |
| Milton Centre Historic District | The Milton Centre Historic District is both the historical and geographic center of the town of Milton. The 23-acre historic district includes Canton Avenue between Reedsdale Road and Thacher and Highland Streets. Milton Centre is historically significant for its association with the development of the town following the relocation of the third meeting house to Academy Hill in 1728, and the subsequent shift of the town center from Milton Hill. |
| Scott's Woods Historic District | Scott's Woods Historic District is the area of Hillside, Harland and Forest Streets between Randolph Avenue and the ridge between Hancock and Bugbee Hills, now the MDC Blue Hills Reservation. The Scott's Woods Historic District in Milton, Massachusetts is a semirural, residential area that contains a significant concentration of 18th, 19th and early 20th century dwellings and barns that reflect the Town's agricultural and architectural history from 1713 to 1932, the district' s period of significance. Originally known as the "Blue Hill Land," a three thousand-acre tract of land sold by the town of Boston in 1711 to four residents of Milton. The area in the southwest part of Milton is thought to have been named for a member of the Scott Family that lived in the area in the early eighteenth century. Hillside Street, named for being literally on the 'side' of Blue Hill, is the major thoroughfare in the district. |
| Milton Hill Historic District | Milton Hill Historic District is located on a lofty hill between Milton Village and Algerene Corner, formerly known as Union Square at the junction of Adams and Centre Streets. The Milton Hill Historic District in Milton, Massachusetts is a residential area that contains the most significant concentration of 19th and early 20th century high-style and period architecture in the Town. As Milton developed from a rural community to a prosperous suburb of Boston, Milton Hill, throughout the period of significance, 1740-1945, has been the home of wealthy Milton and Boston business, professional and civic leaders. It began its rise to prominence as an estate district in 1742 with the establishment of Governor Thomas Hutchinson's summer estate. For the next two hundred years, attracted by the rural scenery afforded by the Neponset River and the Blue Hills and the proximity of the Town's commercial center and Boston, prominent families built country homes, a number designed by noted national and local architects, including William Ralph Emerson; Peabody and Steams; and Perry, Shaw and Hepbum. |

| ***NRHP Property Name*** | ***Brief Property Description*** |
|---|---|
| Harrison Square Historic District | Clam Point (also known as Harrison Square) is a sub-neighborhood in Boston, noteworthy for its collection of substantial Italianate Mansard residences. The area is known to have the most cohesive, intact collection of mansion-scale, mid-19th century housing in Boston, and includes the Park, Everett, Freeport, Mill, Ashland, Blanche streets, and Victory Road in the Dorchester neighborhood of Boston. |
| Canton Corner Historic District | The Canton Corner Historic District encompasses the historic town center of Canton, Massachusetts. Centered on the junction of Pleasant and Washington streets, it includes more than 25 properties and 170 acres (69 ha), whose architectural history spans 250 years of occupation and includes the town's major civic buildings. |
| Ponkapoag Camp of Appalachian Mountain Club | The Appalachian Mountain Club Ponkapoag Camp is one of the original camps of the oldest outing club in the United States, founded in 1876. Early in the twentieth century tent sites were established at the east end of Ponkapoag Pond in the Blue Hills reservation by the president of the Appalachian Mountain Club, William Rogers, who was also an M.D.C. commissioner. The camp represents an early outing club's architecture for "roughing it" and are important as such structures succumb to fire, rot, and vandalism. |
| Boyden, Seth, House | The Seth Boyden House is a historic house at 135 Oak Street in Foxborough, Massachusetts. The home is significant for its unusual architectural design as well for its association with the Boyden family, whose members were prominent locally and regionally in the 18th and 19th century, |
| Borderland Historic District | The Borderland Historic District was the 1,200 acre estate of Blanche Ames Ames. The mansion was constructed in 1910 and the property includes a system of ponds, dams, and causeways surrounding the mansion. The exterior of the mansion was built using locally cut field stones. The district is considered significant due to its connection to the estate of Blanche Ames Ames. She was a inventor who was involved in art, farming, engineering and politics. She designed a hexagonal lumber cutter, patented a method for ensnaring airplanes in wires hung from balloons during World War II, and developed a water anti-pollution device in the late 1960s. |

SOURCE: National Register Database; https://www.nps.gov/subjects/nationalregister/database-research.htm#table, Adapted by Environmental Science Associates, 2021.

*Table 2: Number of State & Local Designated Properties within the APE*

| ***Town*** | ***Number of State & Local Designated Properties*** |
|---|---|
| Boston | 838 |
| Canton | 445 |
| Easton | 142 |
| Foxborough | 194 |
| Mansfield | 190 |
| Milton | 1,559 |
| Norton | 16 |
| Quincy | 2 |
| Randolph | 225 |
| Sharon | 491 |
| Stoughton | 82 |
| **Grand Total** | **4,184** |

**Assessment of Noise and Visual Impacts by Proposed Action**

In our earlier correspondence, the FAA noted that we are "considering the possibility that changes in noise levels or additional visual impacts from an increase in overflights could alter the character or use of certain kinds of historic properties where a quiet setting is a generally recognized purpose and attribute." In order to address this possibility, an assessment was done to further quantify the auditory and visual impacts on the historic properties within the Area of Potential Effects.

In order to assess the auditory impacts, the FAA used a metric known as Day-night Average Sound Level (DNL). DNL is the standard noise metric used for all FAA studies of aviation noise exposure in airport communities and was used here to assess the potential impact on every identified historic property within the Area of Potential Effects.

DNL is a 24-hour, time-weighted average noise metric, expressed in terms of decibel units of sound heard by the human ear, which accounts for the noise levels of individual aircraft events, the number of times those events occur, and the time of day they occur. DNL is a graphical representation of the distribution of noise over the surrounding area from an airport's average operations. There is one unique modification in that there is a "noise penalty" of any noise generated during "nighttime hours." In the calculation of DNL, for each hour during nighttime hours (10:00 p.m. to 7:00 a.m.), the sound levels are increased by a 10 decibel-weighting penalty (equivalent to a 10-fold increase in aircraft operations) before the 24-hour value is computed. The weighting penalty accounts for the more intrusive nature of noise during the nighttime hours. The significance thresholds for aircraft noise for DNL, as spelled out in FAA Order 1050.1F, are given below.

- For DNL 65 dB and higher: +1.5 dB

This threshold has been used by FAA for many years and is applied at airports across the country and will be used to determine noise impacts on historic properties within the APE. The use of this threshold is consistent with the Section 106 analyses for many FAA projects, including the Northern California and Southern Florida Metroplex projects, two of FAA's most recent projects that also modified the flight path of aircraft through the airspace.

According to FAA Order 1050.1F, a significant noise impact could occur to noise sensitive land uses if it had a level of DNL 65 dB with the Proposed Action and also experienced an increase of 1.5 dB when compared to the No Action Alternative. The FAA also recognizes that, in limited instances, resources that have a "quiet setting" as a qualifying attribute may be adversely affected by noise increases that would otherwise not be significant. There are no NRHP properties with a noise exposure of DNL 65 that experience a 1.5 dB noise increase. Further, the NRHP properties were reviewed and none of them were found to have a "quiet setting" as described in the FAA's Section 106 Handbook.

When the analysis is expanded to include the state and local designated properties that are assumed to be eligible for the NRHP, there are no properties that experience a 1.5 dB noise level increase with a proposed action noise level of DNL 65 or greater. As indicated in Table 4.6-3 of the Draft EA, the maximum exposed noise level *decreases* as a result of the Proposed Project

when compared to the No Action Alternative when considering towns/neighborhoods as a whole. Furthermore, as described below, the largest proposed noise changes within the APE are multiple orders of magnitude below the noise thresholds given within FAA Order 1050.1F.

The FAA's noise analysis demonstrates that historic resources will generally experience equivalent noise exposure with the addition of the Proposed Action. Specifically, the maximum change in noise exposure for a historic property is less than 0.2 dB across all historic properties in the APE. For example, one of these properties has a value of 22 dB under the No Action Alternative and 22.1 dB with the Proposed Procedure. Importantly, as depicted in Attachment A, the procedure is an overlay of existing traffic to Runway 4L and is only expected to lead to an annual net increase of 255 arrivals to BOS, out of a current total of 205,837 arrivals. In sum, the FAA will not be introducing audible impacts to resources not already experiencing noise impacts, and any change in noise exposure will be minimal.

In order to assess the potential visual impacts of the historic properties, the data for a year of overflights at BOS from the previous memorandum was reassessed to compare to the newly designated APE. Considering one year of radar track data, the APE experiences 78,879 arrival and 18,989 departure overflights annually. On an average daily basis that corresponds to 216.1 arrival and 52.0 departure overflights. The Proposed Action is estimated to add 255 annual arrival overflights or 0.70 daily average overflights to the APE. When considering the APE as a whole, the increase in overflights would amount to just a 0.26% increase in overflights and would not introduce audible or visual noise in the APE. In order to confirm that the overflights over the APE were not focused on particular historic resources in the APE, the dataset of departure overflights and arrival overflights was mapped over the APE in Attachments A and B respectively. Attachment A shows that the APE areas closest to the airport are already dense with overflights but the flights become more disperse as the APE moves to the southwest. However, Attachment B, which displays a year of arrival radar tracks, show that the APE is already heavily overflown over the full extent of the APE.

For more information on the analyses performed as a part of the Draft EA, please visit www.faabostonworkshops.com for a copy of the Draft EA. More information on the noise analysis can be found at www.faabostonworkshops.com/noise-visualization/ and in Sections 3.4.6 and 4.6 of the Draft EA. The Noise Modeling Technical Report is included in Appendix D of the Draft EA.

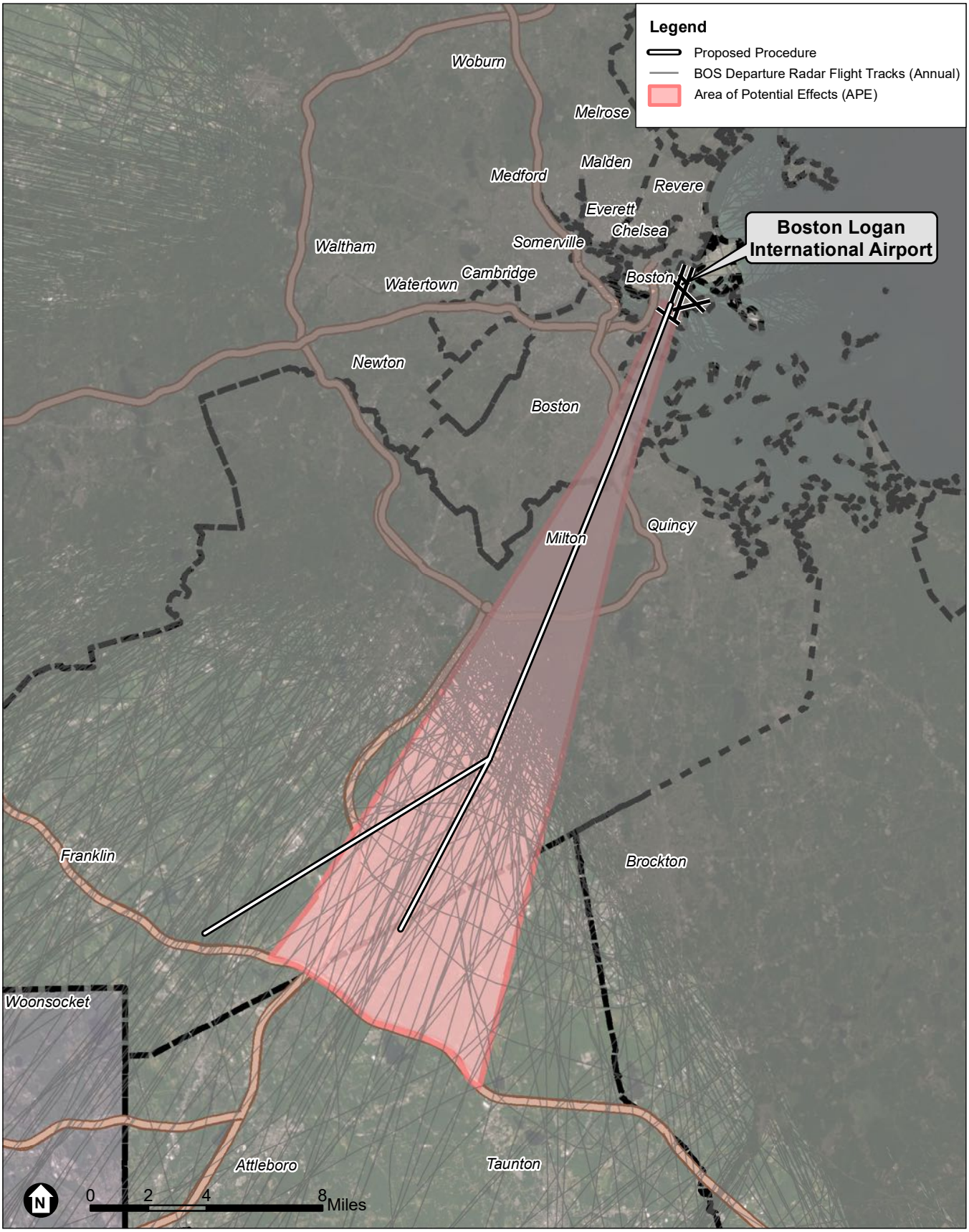


SOURCE: Esri; RoVolus, 2021; ESA, 2021

Boston Logan RNAV (GPS) RWY 4L EA

**Attachment A**
Area of Potential Effects and Departure Radar Flight Tracks

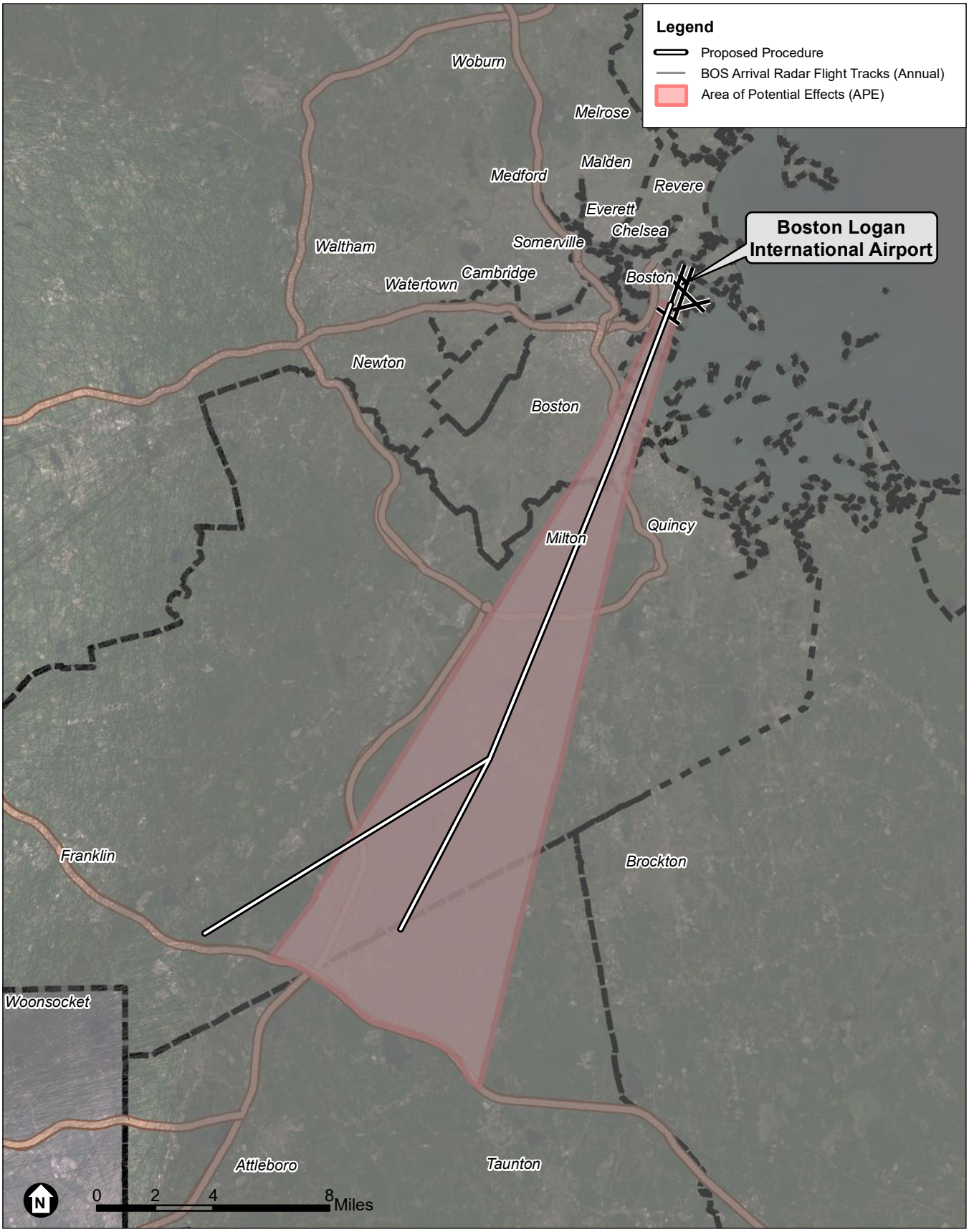


SOURCE: Esri; RoVolus, 2021; ESA, 2021

Boston Logan RNAV (GPS) RWY 4L EA

JD RoVolus

**Attachment B**
Area of Potential Effects and Arrival Radar Flight Tracks

**Finding of No Adverse Effect Criteria**

In order to establish a Finding of No Adverse Effect, the Proposed Action must not meet any of the criteria spelled out in the FAA's Section 106 Handbook, which are based on criteria in ACHP's section 106 regulations in 36 CFR Part 800. This section presents why the Proposed Action does not meet any of these criteria.

- Does the Proposed Action physically destroy or damage the property?
    - The Proposed Action will not have any physical impact on any property. The Proposed Action changes the location of arrival flights in the airspace around Boston Logan International Airport.

- Does the Proposed Action alter the property in any way that is consistent with the Secretary of the Interior's Standards for Treatment of Historic Properties (36 CFR Part 68)?
    - The Standards guide the design and implementation of physical changes to historic properties. This may include changes in use, material repair or substitution, or modification of historically important features. The Proposed Action is located in the airspace above historic resources does not result in any changes in use, material alteration, or physical modifications to these resources.

- Does the Proposed Action remove a property from its historic location?
    - The Proposed Action does not remove any property from its location.

- Does the Proposed Action change the character of the property's use, or of physical features within the property's setting that contribute to its historic significance?
    - The Proposed Action does not change the character of a property's use or any physical features in any historical property's setting.
    - Any changes to setting as a result of the Proposed action would be audible or visual features which are discussed in the following criterion.

- Does the Proposed Action introduce an atmospheric, audible, or visual feature to the area that would diminish the integrity of the property's significant historic features?
    - Audible: there will not be an introduction of audible noise as a result of the Proposed Action. Furthermore, the noise impacts of the Proposed Action on all of the historic resources in the APE will either decrease noise exposure or cause increases that are orders of magnitude below the significance thresholds for DNL aircraft noise as described in FAA Order 1050.1F and therefore will not cause an introduction of audible impact on any of the properties.
    - Visual: there will not be an introduction of visual impacts as a result of the Proposed Action. Furthermore, the entire APE currently experiences 268 average daily overflights as described in the above analysis. The Proposed Action will add less than 1 additional overflight per day. This increase will not change the current visual features of any historic resource in the APE, as depicted in Attachment B.

- Does the Proposed Action result in neglect of a property which would result in its deterioration, transfer, sale or lease?

- The Proposed Action will not cause any property to be sold or transferred.

Given the results discussed in this letter, the FAA is putting forth at this point a Proposed Finding of No Adverse Effect. This determination is based on the findings discussed in this letter, which includes that none of the NRHP listed properties reviewed herein were found to have a "quiet setting" as described in the FAA's Section 106 Handbook. Furthermore, the net change in aircraft operations as a result of the Proposed Action would be minimal and would not cause an adverse effect, including no physical impacts and no introduction of audible or visual impacts within the APE.

**Public Meetings, Comments, and Consultation**

The FAA conducted Virtual Public Workshops for the Draft EA on October 23rd, and October 28th, 2020. By attending the Virtual Public Workshops, participants were provided with an overview of the Draft EA which includes results from the noise analysis performed to assess the potential noise impacts of the Proposed Action on historic resources and populations located within the General Study Area. The MHC concurred with the APE on December 8, 2020 so the impacts were shown for historic resources throughout the entire Study Area. During the meeting, the FAA responded to a large number of questions from the community. These meetings were recorded and remain on the FAA's YouTube page for interested community members to review. During the meeting and other forms of engagement, the FAA received over 40 comments regarding the Proposed Action. The FAA is currently reviewing and developing responses to these comments to be shared with the public as part of the Final Environmental Assessment but it should be noted that none of the comments mention any potential impact to historic resources from the Proposed Action.

We look forward to hearing back from you on the FAA's proposed finding. We welcome the input from consulting parties on the historic properties considered as part of the analysis and on the finding itself. If you have any additional comments or questions on this undertaking, please contact me at veronda.johnson@faa.gov or at the address below.

Sincerely,

Veronda Johnson
Eastern Service Center
Federal Aviation Administration
Operations Support Group AJV-E250
1701 Columbia Avenue
College Park, GA 30337

U.S. Department
of Transportation
**Federal Aviation
Administration**

Eastern Service Center

1701 Columbia Avenue
College Park, Georgia 30337

June 9, 2021

Town of Stoughton Historical Commission
10 Pearl Street
Stoughton, MA 02072

**Proposed Finding of No Adverse Effect for the Boston Logan International Airport RNAV (GPS) RWY 4L Approach Procedure, Boston, MA**

To Whom It May Concern,

The Federal Aviation Administration (FAA) is evaluating a new proposed Area Navigation (RNAV) Global Positioning System (GPS) instrument approach procedure at Boston Logan International Airport (BOS). This new procedure would allow for aircraft to land onto Runway 4L with GPS technological automation as well as allow for landing during low visibility conditions. These additional procedural capabilities would increase the safety and efficiency of the airspace around BOS.

Pursuant to 36 CFR 800.4(a), the FAA previously consulted with the Massachusetts Historical Commission to identify the Area of Potential Effects for this undertaking. In continuing with our responsibilities under Section 106 of the National Historic Preservation Act and its implementing regulations, the FAA invites you to participate as a consulting parting and submits this assessment of adverse effects, which concludes with a proposed Finding of No Adverse Effects and our supporting rationale for that finding. The FAA seeks your views or comments on this finding, which can be addressed to the FAA using the email or address given at the conclusion of this letter. Pursuant to 36 CFR 800.5(c), please provide any comments within 30 days from receipt of this letter.

## Project Background

As described in greater detail in the FAA's Draft Environmental Assessment (EA), which can be accessed at www.faabostonworkshops.com, the FAA is evaluating a new proposed Area Navigation (RNAV) Global Positioning System (GPS) instrument approach procedure at BOS. This new procedure, which is depicted in Attachments A and B, is needed to allow aircraft to land onto Runway 4L with GPS technological automation. The current absence of an RNAV procedure to Runway 4L precludes use of the runway during low visibility conditions. The proposed procedure route is an overlay of existing arrivals and is expected to lead to a net increase of 255 annual arrivals to BOS generally, which represents 0.1% of the total annual arrivals, and an increase of 359 annual arrivals specifically to Runway 4L. These additional

procedural capabilities would increase the safety and efficiency of the airspace around BOS. Publication of the proposed procedure would constitute an undertaking under Section 106 of the National Historic Preservation Act (NHPA).

## Regulatory Overview

Under NEPA, the FAA is responsible for analyzing the impacts of its action on historical, architectural, archeological and cultural resources as part of its broader review of the human environment. Because the National Historic Preservation Act (NHPA) is the principal statute concerning such resources, most of this analysis is conducted in coordination with the process under Section 106 of the NHPA, which requires federal agencies to consider the effects of their projects on properties listed, or eligible for listing, in the National Register of Historic Places (NRHP). As this is an FAA Action, the FAA document *Section 106 Handbook: How to Assess the Effects of FAA Actions on Historic Properties under Section 106 of the National Historic Preservation Act* was consulted and referenced in order to make this determination.

## Review of Historic/Eligible Properties

The National Register of Historic Places (NRHP), the Massachusetts Historical Commission, and the Boston Landmarks Commission's data sources were used to gather a comprehensive directory of all potential historic and cultural resources within the APE. A total of 19 properties within the APE were found to be listed in the National Register of Historic Places as historic districts or individual properties in accordance with the criteria described in the NHPA. These 19 properties are identified and described in Table 1. A total of 4,184 state and local designated properties were identified within the APE and are summarized by their location in Table 2. These 4,184 properties represent the group of potential resources that would be evaluated for National Register eligibility. For the purposes of this proposed finding, we assume all of these properties are eligible for the National Register and propose a finding of no adverse effect for all properties within the APE currently listed, determined eligible for listing, and assumed eligible for listing in the NRHP.

*Table 1: National Register of Historic Places Properties within the APE*

| ***NRHP Property Name*** | ***Brief Property Description*** |
|---|---|
| Milton Cemetery | Milton Cemetery contains some of the best examples of funerary art from the colonial times to the Victorian era. An historic garden cemetery, it was established as the Town's only cemetery in 1672. |
| Spring Brook Cemetery | The most prominent structure in the cemetery, Card Memorial Chapel, was designed by Charles Eastman & built in 1898 and funded by Simon & Mary Card in memory of their daughter Lulu. |
| Dorchester Park | Dorchester Park is a historic park bounded by Dorchester Avenue, Richmond, Adams and Richview Streets in the Dorchester neighborhood of Boston, Massachusetts. |

| ***NRHP Property Name*** | ***Brief Property Description*** |
|---|---|
| Dorchester--Milton Lower Mills Industrial District (Boundary Increase) | The Dorchester-Milton Lower Mills Industrial District is a historic district on both sides of the Neponset River in the Dorchester area of Boston and in the town of Milton, Massachusetts. It encompasses an industrial factory complex, most of which was historically associated with the Walter Baker & Company, the first major maker of chocolate products in the United States. |
| Savin Hill Historic District | The Savin Hill Historic District is significant for its association with the development of the area from a mid-19th century speculative housing development for Boston's upper-middle class to a close-knot neighborhood of residents from diverse socioeconomic backgrounds. The surviving historic resources catalogue Savin Hill's rich history and remain a cohesive collection of well-preserved historic homes. The district further attains significance as an intact collection of buildings representing a full range of architectural styles. |
| Blue Hills Parkway | The Blue Hills Parkway, a 1.5-mile-long boulevard in Boston and Milton, is significant as one of the earliest connecting parkways designed for the Metropolitan Parks Commission (MPC) by Olmsted, Olmsted and Eliot and its successor firm, Olmsted Brothers, and it is emblematic of the firm's principles of parkway creation. A divided highway that runs directly south through early 20"'-century residential neighborhoods, the Blue Hills Parkway directly connects the Blue Hills Reservation (the largest open space in Metropolitan Boston) with Boston, the Neponset River Reservation, and Truman Parkway. |
| Blue Hills Reservation Parkways-Metropolitan Park System of Greater Boston | The Metropolitan Park System of Greater Boston, in Massachusetts, is especially noteworthy because it is the first regional park system in the United States. |
| Foxborough Pumping Station | The Foxborough Pumping Station is a historic water pumping station at 25 Pumping Station Road in Foxborough, Massachusetts. Its main pumphouse was designed by Ernest Boyden, a regionally-known architect of water supply systems, and was built in 1891; it is a brick structure with Queen Anne styling. The station also includes several historic wells, a period garage, and the man-made Fales Pond, a once-dammed section of the Neponset Reservoir near the pumphouse. |
| Old Harbor Reservation Parkways, Metropolitan Park System of Greater Boston | The Old Harbor Reservation Parkways are three historic roads in the Old Harbor area of Boston. They are part of the Boston parkway system designed by Frederick Law Olmsted. |
| Dorchester-Milton Lower Mills Industrial District | The Dorchester-Milton Lower Mills Industrial District is located on both sides of the Neponset River in the Dorchester area of Boston and in the town of Milton, Massachusetts. It encompasses an industrial factory complex, most of which was historically associated with the Walter Baker & Company, the first major maker of chocolate products in the United States. |

| ***NRHP Property Name*** | ***Brief Property Description*** |
|---|---|
| Furnace Village Historic District | The Furnace Village Historic District encompasses the historic colonial industrial area in Easton, Massachusetts. At its center is at the intersection of Foundry street, South street and Poquanticut Avenue. The area was settled in 1723, with industrial activity beginning in 1742. The iron furnace was established in 1751, and for industrial purposes, continued in the 19th century. In addition to the colonial era, there is also an employee of the housing of the 19th century. |
| Milton Centre Historic District | The Milton Centre Historic District is both the historical and geographic center of the town of Milton. The 23-acre historic district includes Canton Avenue between Reedsdale Road and Thacher and Highland Streets. Milton Centre is historically significant for its association with the development of the town following the relocation of the third meeting house to Academy Hill in 1728, and the subsequent shift of the town center from Milton Hill. |
| Scott's Woods Historic District | Scott's Woods Historic District is the area of Hillside, Harland and Forest Streets between Randolph Avenue and the ridge between Hancock and Bugbee Hills, now the MDC Blue Hills Reservation. The Scott's Woods Historic District in Milton, Massachusetts is a semirural, residential area that contains a significant concentration of 18th, 19th and early 20th century dwellings and barns that reflect the Town's agricultural and architectural history from 1713 to 1932, the district' s period of significance. Originally known as the "Blue Hill Land," a three thousand-acre tract of land sold by the town of Boston in 1711 to four residents of Milton. The area in the southwest part of Milton is thought to have been named for a member of the Scott Family that lived in the area in the early eighteenth century. Hillside Street, named for being literally on the 'side' of Blue Hill, is the major thoroughfare in the district. |
| Milton Hill Historic District | Milton Hill Historic District is located on a lofty hill between Milton Village and Algerene Corner, formerly known as Union Square at the junction of Adams and Centre Streets. The Milton Hill Historic District in Milton, Massachusetts is a residential area that contains the most significant concentration of 19th and early 20th century high-style and period architecture in the Town. As Milton developed from a rural community to a prosperous suburb of Boston, Milton Hill, throughout the period of significance, 1740-1945, has been the home of wealthy Milton and Boston business, professional and civic leaders. It began its rise to prominence as an estate district in 1742 with the establishment of Governor Thomas Hutchinson's summer estate. For the next two hundred years, attracted by the rural scenery afforded by the Neponset River and the Blue Hills and the proximity of the Town's commercial center and Boston, prominent families built country homes, a number designed by noted national and local architects, including William Ralph Emerson; Peabody and Steams; and Perry, Shaw and Hepbum. |

| ***NRHP Property Name*** | ***Brief Property Description*** |
|---|---|
| Harrison Square Historic District | Clam Point (also known as Harrison Square) is a sub-neighborhood in Boston, noteworthy for its collection of substantial Italianate Mansard residences. The area is known to have the most cohesive, intact collection of mansion-scale, mid-19th century housing in Boston, and includes the Park, Everett, Freeport, Mill, Ashland, Blanche streets, and Victory Road in the Dorchester neighborhood of Boston. |
| Canton Corner Historic District | The Canton Corner Historic District encompasses the historic town center of Canton, Massachusetts. Centered on the junction of Pleasant and Washington streets, it includes more than 25 properties and 170 acres (69 ha), whose architectural history spans 250 years of occupation and includes the town's major civic buildings. |
| Ponkapoag Camp of Appalachian Mountain Club | The Appalachian Mountain Club Ponkapoag Camp is one of the original camps of the oldest outing club in the United States, founded in 1876. Early in the twentieth century tent sites were established at the east end of Ponkapoag Pond in the Blue Hills reservation by the president of the Appalachian Mountain Club, William Rogers, who was also an M.D.C. commissioner. The camp represents an early outing club's architecture for "roughing it" and are important as such structures succumb to fire, rot, and vandalism. |
| Boyden, Seth, House | The Seth Boyden House is a historic house at 135 Oak Street in Foxborough, Massachusetts. The home is significant for its unusual architectural design as well for its association with the Boyden family, whose members were prominent locally and regionally in the 18th and 19th century, |
| Borderland Historic District | The Borderland Historic District was the 1,200 acre estate of Blanche Ames Ames. The mansion was constructed in 1910 and the property includes a system of ponds, dams, and causeways surrounding the mansion. The exterior of the mansion was built using locally cut field stones. The district is considered significant due to its connection to the estate of Blanche Ames Ames. She was a inventor who was involved in art, farming, engineering and politics. She designed a hexagonal lumber cutter, patented a method for ensnaring airplanes in wires hung from balloons during World War II, and developed a water anti-pollution device in the late 1960s. |

SOURCE: National Register Database; https://www.nps.gov/subjects/nationalregister/database-research.htm#table, Adapted by Environmental Science Associates, 2021.

*Table 2: Number of State & Local Designated Properties within the APE*

| ***Town*** | ***Number of State & Local Designated Properties*** |
|---|---|
| Boston | 838 |
| Canton | 445 |
| Easton | 142 |
| Foxborough | 194 |
| Mansfield | 190 |
| Milton | 1,559 |
| Norton | 16 |
| Quincy | 2 |
| Randolph | 225 |
| Sharon | 491 |
| Stoughton | 82 |
| **Grand Total** | **4,184** |

**Assessment of Noise and Visual Impacts by Proposed Action**

In our earlier correspondence, the FAA noted that we are "considering the possibility that changes in noise levels or additional visual impacts from an increase in overflights could alter the character or use of certain kinds of historic properties where a quiet setting is a generally recognized purpose and attribute." In order to address this possibility, an assessment was done to further quantify the auditory and visual impacts on the historic properties within the Area of Potential Effects.

In order to assess the auditory impacts, the FAA used a metric known as Day-night Average Sound Level (DNL). DNL is the standard noise metric used for all FAA studies of aviation noise exposure in airport communities and was used here to assess the potential impact on every identified historic property within the Area of Potential Effects.

DNL is a 24-hour, time-weighted average noise metric, expressed in terms of decibel units of sound heard by the human ear, which accounts for the noise levels of individual aircraft events, the number of times those events occur, and the time of day they occur. DNL is a graphical representation of the distribution of noise over the surrounding area from an airport's average operations. There is one unique modification in that there is a "noise penalty" of any noise generated during "nighttime hours." In the calculation of DNL, for each hour during nighttime hours (10:00 p.m. to 7:00 a.m.), the sound levels are increased by a 10 decibel-weighting penalty (equivalent to a 10-fold increase in aircraft operations) before the 24-hour value is computed. The weighting penalty accounts for the more intrusive nature of noise during the nighttime hours. The significance thresholds for aircraft noise for DNL, as spelled out in FAA Order 1050.1F, are given below.

- For DNL 65 dB and higher: +1.5 dB

This threshold has been used by FAA for many years and is applied at airports across the country and will be used to determine noise impacts on historic properties within the APE. The use of this threshold is consistent with the Section 106 analyses for many FAA projects, including the Northern California and Southern Florida Metroplex projects, two of FAA's most recent projects that also modified the flight path of aircraft through the airspace.

According to FAA Order 1050.1F, a significant noise impact could occur to noise sensitive land uses if it had a level of DNL 65 dB with the Proposed Action and also experienced an increase of 1.5 dB when compared to the No Action Alternative. The FAA also recognizes that, in limited instances, resources that have a "quiet setting" as a qualifying attribute may be adversely affected by noise increases that would otherwise not be significant. There are no NRHP properties with a noise exposure of DNL 65 that experience a 1.5 dB noise increase. Further, the NRHP properties were reviewed and none of them were found to have a "quiet setting" as described in the FAA's Section 106 Handbook.

When the analysis is expanded to include the state and local designated properties that are assumed to be eligible for the NRHP, there are no properties that experience a 1.5 dB noise level increase with a proposed action noise level of DNL 65 or greater. As indicated in Table 4.6-3 of the Draft EA, the maximum exposed noise level *decreases* as a result of the Proposed Project

when compared to the No Action Alternative when considering towns/neighborhoods as a whole. Furthermore, as described below, the largest proposed noise changes within the APE are multiple orders of magnitude below the noise thresholds given within FAA Order 1050.1F.

The FAA's noise analysis demonstrates that historic resources will generally experience equivalent noise exposure with the addition of the Proposed Action. Specifically, the maximum change in noise exposure for a historic property is less than 0.2 dB across all historic properties in the APE. For example, one of these properties has a value of 22 dB under the No Action Alternative and 22.1 dB with the Proposed Procedure. Importantly, as depicted in Attachment A, the procedure is an overlay of existing traffic to Runway 4L and is only expected to lead to an annual net increase of 255 arrivals to BOS, out of a current total of 205,837 arrivals. In sum, the FAA will not be introducing audible impacts to resources not already experiencing noise impacts, and any change in noise exposure will be minimal.

In order to assess the potential visual impacts of the historic properties, the data for a year of overflights at BOS from the previous memorandum was reassessed to compare to the newly designated APE. Considering one year of radar track data, the APE experiences 78,879 arrival and 18,989 departure overflights annually. On an average daily basis that corresponds to 216.1 arrival and 52.0 departure overflights. The Proposed Action is estimated to add 255 annual arrival overflights or 0.70 daily average overflights to the APE. When considering the APE as a whole, the increase in overflights would amount to just a 0.26% increase in overflights and would not introduce audible or visual noise in the APE. In order to confirm that the overflights over the APE were not focused on particular historic resources in the APE, the dataset of departure overflights and arrival overflights was mapped over the APE in Attachments A and B respectively. Attachment A shows that the APE areas closest to the airport are already dense with overflights but the flights become more disperse as the APE moves to the southwest. However, Attachment B, which displays a year of arrival radar tracks, show that the APE is already heavily overflown over the full extent of the APE.

For more information on the analyses performed as a part of the Draft EA, please visit www.faabostonworkshops.com for a copy of the Draft EA. More information on the noise analysis can be found at www.faabostonworkshops.com/noise-visualization/ and in Sections 3.4.6 and 4.6 of the Draft EA. The Noise Modeling Technical Report is included in Appendix D of the Draft EA.

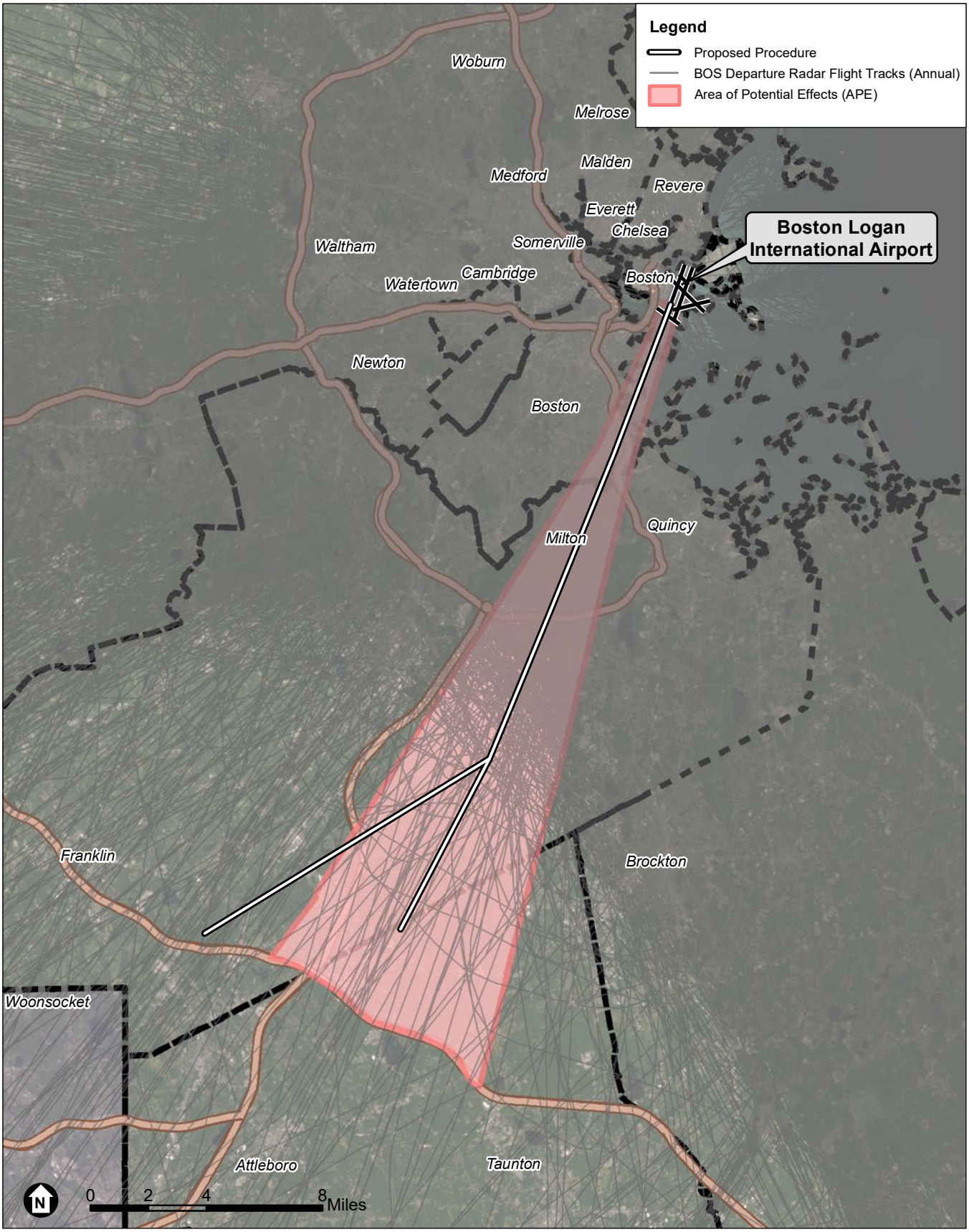


SOURCE: Esri; RoVolus, 2021; ESA, 2021

Boston Logan RNAV (GPS) RWY 4L EA

**Attachment A**
Area of Potential Effects and Departure Radar Flight Tracks

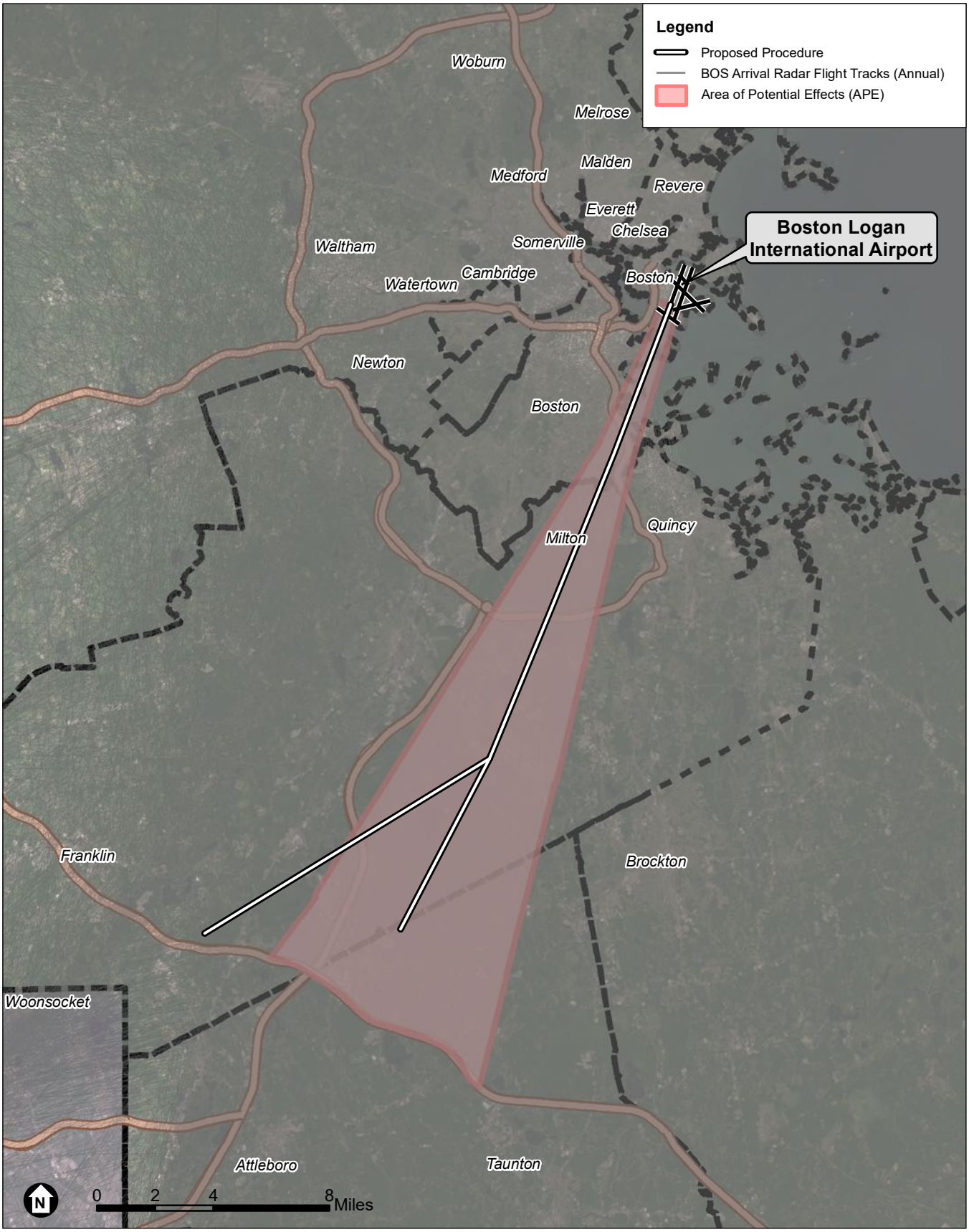


SOURCE: Esri; RoVolus, 2021; ESA, 2021

Boston Logan RNAV (GPS) RWY 4L EA

JD RoVolus

**Attachment B**
Area of Potential Effects and Arrival Radar Flight Tracks

**Finding of No Adverse Effect Criteria**

In order to establish a Finding of No Adverse Effect, the Proposed Action must not meet any of the criteria spelled out in the FAA's Section 106 Handbook, which are based on criteria in ACHP's section 106 regulations in 36 CFR Part 800. This section presents why the Proposed Action does not meet any of these criteria.

- Does the Proposed Action physically destroy or damage the property?
    - The Proposed Action will not have any physical impact on any property. The Proposed Action changes the location of arrival flights in the airspace around Boston Logan International Airport.

- Does the Proposed Action alter the property in any way that is consistent with the Secretary of the Interior's Standards for Treatment of Historic Properties (36 CFR Part 68)?
    - The Standards guide the design and implementation of physical changes to historic properties. This may include changes in use, material repair or substitution, or modification of historically important features. The Proposed Action is located in the airspace above historic resources does not result in any changes in use, material alteration, or physical modifications to these resources.

- Does the Proposed Action remove a property from its historic location?
    - The Proposed Action does not remove any property from its location.

- Does the Proposed Action change the character of the property's use, or of physical features within the property's setting that contribute to its historic significance?
    - The Proposed Action does not change the character of a property's use or any physical features in any historical property's setting.
    - Any changes to setting as a result of the Proposed action would be audible or visual features which are discussed in the following criterion.

- Does the Proposed Action introduce an atmospheric, audible, or visual feature to the area that would diminish the integrity of the property's significant historic features?
    - Audible: there will not be an introduction of audible noise as a result of the Proposed Action. Furthermore, the noise impacts of the Proposed Action on all of the historic resources in the APE will either decrease noise exposure or cause increases that are orders of magnitude below the significance thresholds for DNL aircraft noise as described in FAA Order 1050.1F and therefore will not cause an introduction of audible impact on any of the properties.
    - Visual: there will not be an introduction of visual impacts as a result of the Proposed Action. Furthermore, the entire APE currently experiences 268 average daily overflights as described in the above analysis. The Proposed Action will add less than 1 additional overflight per day. This increase will not change the current visual features of any historic resource in the APE, as depicted in Attachment B.

- Does the Proposed Action result in neglect of a property which would result in its deterioration, transfer, sale or lease?

- The Proposed Action will not cause any property to be sold or transferred.

Given the results discussed in this letter, the FAA is putting forth at this point a Proposed Finding of No Adverse Effect. This determination is based on the findings discussed in this letter, which includes that none of the NRHP listed properties reviewed herein were found to have a "quiet setting" as described in the FAA's Section 106 Handbook. Furthermore, the net change in aircraft operations as a result of the Proposed Action would be minimal and would not cause an adverse effect, including no physical impacts and no introduction of audible or visual impacts within the APE.

**Public Meetings, Comments, and Consultation**

The FAA conducted Virtual Public Workshops for the Draft EA on October 23rd, and October 28th, 2020. By attending the Virtual Public Workshops, participants were provided with an overview of the Draft EA which includes results from the noise analysis performed to assess the potential noise impacts of the Proposed Action on historic resources and populations located within the General Study Area. The MHC concurred with the APE on December 8, 2020 so the impacts were shown for historic resources throughout the entire Study Area. During the meeting, the FAA responded to a large number of questions from the community. These meetings were recorded and remain on the FAA's YouTube page for interested community members to review. During the meeting and other forms of engagement, the FAA received over 40 comments regarding the Proposed Action. The FAA is currently reviewing and developing responses to these comments to be shared with the public as part of the Final Environmental Assessment but it should be noted that none of the comments mention any potential impact to historic resources from the Proposed Action.

We look forward to hearing back from you on the FAA's proposed finding. We welcome the input from consulting parties on the historic properties considered as part of the analysis and on the finding itself. If you have any additional comments or questions on this undertaking, please contact me at veronda.johnson@faa.gov or at the address below.

Sincerely,

Veronda Johnson
Eastern Service Center
Federal Aviation Administration
Operations Support Group AJV-E250
1701 Columbia Avenue
College Park, GA 30337

U.S. Department
of Transportation
**Federal Aviation
Administration**

Eastern Service Center

1701 Columbia Avenue
College Park, Georgia 30337

June 9, 2021

Boston Planning & Development Agency
1 City Hall Square
9th Floor
Boston, MA 02201

**Proposed Finding of No Adverse Effect for the Boston Logan International Airport RNAV (GPS) RWY 4L Approach Procedure, Boston, MA**

To Whom It May Concern,

The Federal Aviation Administration (FAA) is evaluating a new proposed Area Navigation (RNAV) Global Positioning System (GPS) instrument approach procedure at Boston Logan International Airport (BOS). This new procedure would allow for aircraft to land onto Runway 4L with GPS technological automation as well as allow for landing during low visibility conditions. These additional procedural capabilities would increase the safety and efficiency of the airspace around BOS.

Pursuant to 36 CFR 800.4(a), the FAA previously consulted with the Massachusetts Historical Commission to identify the Area of Potential Effects for this undertaking. In continuing with our responsibilities under Section 106 of the National Historic Preservation Act and its implementing regulations, the FAA invites you to participate as a consulting parting and submits this assessment of adverse effects, which concludes with a proposed Finding of No Adverse Effects and our supporting rationale for that finding. The FAA seeks your views or comments on this finding, which can be addressed to the FAA using the email or address given at the conclusion of this letter. Pursuant to 36 CFR 800.5(c), please provide any comments within 30 days from receipt of this letter.

## Project Background

As described in greater detail in the FAA's Draft Environmental Assessment (EA), which can be accessed at www.faabostonworkshops.com, the FAA is evaluating a new proposed Area Navigation (RNAV) Global Positioning System (GPS) instrument approach procedure at BOS. This new procedure, which is depicted in Attachments A and B, is needed to allow aircraft to land onto Runway 4L with GPS technological automation. The current absence of an RNAV procedure to Runway 4L precludes use of the runway during low visibility conditions. The proposed procedure route is an overlay of existing arrivals and is expected to lead to a net increase of 255 annual arrivals to BOS generally, which represents 0.1% of the total annual arrivals, and an increase of 359 annual arrivals specifically to Runway 4L. These additional

procedural capabilities would increase the safety and efficiency of the airspace around BOS. Publication of the proposed procedure would constitute an undertaking under Section 106 of the National Historic Preservation Act (NHPA).

## Regulatory Overview

Under NEPA, the FAA is responsible for analyzing the impacts of its action on historical, architectural, archeological and cultural resources as part of its broader review of the human environment. Because the National Historic Preservation Act (NHPA) is the principal statute concerning such resources, most of this analysis is conducted in coordination with the process under Section 106 of the NHPA, which requires federal agencies to consider the effects of their projects on properties listed, or eligible for listing, in the National Register of Historic Places (NRHP). As this is an FAA Action, the FAA document *Section 106 Handbook: How to Assess the Effects of FAA Actions on Historic Properties under Section 106 of the National Historic Preservation Act* was consulted and referenced in order to make this determination.

## Review of Historic/Eligible Properties

The National Register of Historic Places (NRHP), the Massachusetts Historical Commission, and the Boston Landmarks Commission's data sources were used to gather a comprehensive directory of all potential historic and cultural resources within the APE. A total of 19 properties within the APE were found to be listed in the National Register of Historic Places as historic districts or individual properties in accordance with the criteria described in the NHPA. These 19 properties are identified and described in Table 1. A total of 4,184 state and local designated properties were identified within the APE and are summarized by their location in Table 2. These 4,184 properties represent the group of potential resources that would be evaluated for National Register eligibility. For the purposes of this proposed finding, we assume all of these properties are eligible for the National Register and propose a finding of no adverse effect for all properties within the APE currently listed, determined eligible for listing, and assumed eligible for listing in the NRHP.

*Table 1: National Register of Historic Places Properties within the APE*

| ***NRHP Property Name*** | ***Brief Property Description*** |
|---|---|
| Milton Cemetery | Milton Cemetery contains some of the best examples of funerary art from the colonial times to the Victorian era. An historic garden cemetery, it was established as the Town's only cemetery in 1672. |
| Spring Brook Cemetery | The most prominent structure in the cemetery, Card Memorial Chapel, was designed by Charles Eastman & built in 1898 and funded by Simon & Mary Card in memory of their daughter Lulu. |
| Dorchester Park | Dorchester Park is a historic park bounded by Dorchester Avenue, Richmond, Adams and Richview Streets in the Dorchester neighborhood of Boston, Massachusetts. |

| ***NRHP Property Name*** | ***Brief Property Description*** |
|---|---|
| Dorchester--Milton Lower Mills Industrial District (Boundary Increase) | The Dorchester-Milton Lower Mills Industrial District is a historic district on both sides of the Neponset River in the Dorchester area of Boston and in the town of Milton, Massachusetts. It encompasses an industrial factory complex, most of which was historically associated with the Walter Baker & Company, the first major maker of chocolate products in the United States. |
| Savin Hill Historic District | The Savin Hill Historic District is significant for its association with the development of the area from a mid-19th century speculative housing development for Boston's upper-middle class to a close-knot neighborhood of residents from diverse socioeconomic backgrounds. The surviving historic resources catalogue Savin Hill's rich history and remain a cohesive collection of well-preserved historic homes. The district further attains significance as an intact collection of buildings representing a full range of architectural styles. |
| Blue Hills Parkway | The Blue Hills Parkway, a 1.5-mile-long boulevard in Boston and Milton, is significant as one of the earliest connecting parkways designed for the Metropolitan Parks Commission (MPC) by Olmsted, Olmsted and Eliot and its successor firm, Olmsted Brothers, and it is emblematic of the firm's principles of parkway creation. A divided highway that runs directly south through early 20"'-century residential neighborhoods, the Blue Hills Parkway directly connects the Blue Hills Reservation (the largest open space in Metropolitan Boston) with Boston, the Neponset River Reservation, and Truman Parkway. |
| Blue Hills Reservation Parkways-Metropolitan Park System of Greater Boston | The Metropolitan Park System of Greater Boston, in Massachusetts, is especially noteworthy because it is the first regional park system in the United States. |
| Foxborough Pumping Station | The Foxborough Pumping Station is a historic water pumping station at 25 Pumping Station Road in Foxborough, Massachusetts. Its main pumphouse was designed by Ernest Boyden, a regionally-known architect of water supply systems, and was built in 1891; it is a brick structure with Queen Anne styling. The station also includes several historic wells, a period garage, and the man-made Fales Pond, a once-dammed section of the Neponset Reservoir near the pumphouse. |
| Old Harbor Reservation Parkways, Metropolitan Park System of Greater Boston | The Old Harbor Reservation Parkways are three historic roads in the Old Harbor area of Boston. They are part of the Boston parkway system designed by Frederick Law Olmsted. |
| Dorchester-Milton Lower Mills Industrial District | The Dorchester-Milton Lower Mills Industrial District is located on both sides of the Neponset River in the Dorchester area of Boston and in the town of Milton, Massachusetts. It encompasses an industrial factory complex, most of which was historically associated with the Walter Baker & Company, the first major maker of chocolate products in the United States. |

| ***NRHP Property Name*** | ***Brief Property Description*** |
|---|---|
| Furnace Village Historic District | The Furnace Village Historic District encompasses the historic colonial industrial area in Easton, Massachusetts. At its center is at the intersection of Foundry street, South street and Poquanticut Avenue. The area was settled in 1723, with industrial activity beginning in 1742. The iron furnace was established in 1751, and for industrial purposes, continued in the 19th century. In addition to the colonial era, there is also an employee of the housing of the 19th century. |
| Milton Centre Historic District | The Milton Centre Historic District is both the historical and geographic center of the town of Milton. The 23-acre historic district includes Canton Avenue between Reedsdale Road and Thacher and Highland Streets. Milton Centre is historically significant for its association with the development of the town following the relocation of the third meeting house to Academy Hill in 1728, and the subsequent shift of the town center from Milton Hill. |
| Scott's Woods Historic District | Scott's Woods Historic District is the area of Hillside, Harland and Forest Streets between Randolph Avenue and the ridge between Hancock and Bugbee Hills, now the MDC Blue Hills Reservation. The Scott's Woods Historic District in Milton, Massachusetts is a semirural, residential area that contains a significant concentration of 18th, 19th and early 20th century dwellings and barns that reflect the Town's agricultural and architectural history from 1713 to 1932, the district' s period of significance. Originally known as the "Blue Hill Land," a three thousand-acre tract of land sold by the town of Boston in 1711 to four residents of Milton. The area in the southwest part of Milton is thought to have been named for a member of the Scott Family that lived in the area in the early eighteenth century. Hillside Street, named for being literally on the 'side' of Blue Hill, is the major thoroughfare in the district. |
| Milton Hill Historic District | Milton Hill Historic District is located on a lofty hill between Milton Village and Algerene Corner, formerly known as Union Square at the junction of Adams and Centre Streets. The Milton Hill Historic District in Milton, Massachusetts is a residential area that contains the most significant concentration of 19th and early 20th century high-style and period architecture in the Town. As Milton developed from a rural community to a prosperous suburb of Boston, Milton Hill, throughout the period of significance, 1740-1945, has been the home of wealthy Milton and Boston business, professional and civic leaders. It began its rise to prominence as an estate district in 1742 with the establishment of Governor Thomas Hutchinson's summer estate. For the next two hundred years, attracted by the rural scenery afforded by the Neponset River and the Blue Hills and the proximity of the Town's commercial center and Boston, prominent families built country homes, a number designed by noted national and local architects, including William Ralph Emerson; Peabody and Steams; and Perry, Shaw and Hepbum. |

| ***NRHP Property Name*** | ***Brief Property Description*** |
|---|---|
| Harrison Square Historic District | Clam Point (also known as Harrison Square) is a sub-neighborhood in Boston, noteworthy for its collection of substantial Italianate Mansard residences. The area is known to have the most cohesive, intact collection of mansion-scale, mid-19th century housing in Boston, and includes the Park, Everett, Freeport, Mill, Ashland, Blanche streets, and Victory Road in the Dorchester neighborhood of Boston. |
| Canton Corner Historic District | The Canton Corner Historic District encompasses the historic town center of Canton, Massachusetts. Centered on the junction of Pleasant and Washington streets, it includes more than 25 properties and 170 acres (69 ha), whose architectural history spans 250 years of occupation and includes the town's major civic buildings. |
| Ponkapoag Camp of Appalachian Mountain Club | The Appalachian Mountain Club Ponkapoag Camp is one of the original camps of the oldest outing club in the United States, founded in 1876. Early in the twentieth century tent sites were established at the east end of Ponkapoag Pond in the Blue Hills reservation by the president of the Appalachian Mountain Club, William Rogers, who was also an M.D.C. commissioner. The camp represents an early outing club's architecture for "roughing it" and are important as such structures succumb to fire, rot, and vandalism. |
| Boyden, Seth, House | The Seth Boyden House is a historic house at 135 Oak Street in Foxborough, Massachusetts. The home is significant for its unusual architectural design as well for its association with the Boyden family, whose members were prominent locally and regionally in the 18th and 19th century, |
| Borderland Historic District | The Borderland Historic District was the 1,200 acre estate of Blanche Ames Ames. The mansion was constructed in 1910 and the property includes a system of ponds, dams, and causeways surrounding the mansion. The exterior of the mansion was built using locally cut field stones. The district is considered significant due to its connection to the estate of Blanche Ames Ames. She was a inventor who was involved in art, farming, engineering and politics. She designed a hexagonal lumber cutter, patented a method for ensnaring airplanes in wires hung from balloons during World War II, and developed a water anti-pollution device in the late 1960s. |

SOURCE: National Register Database; https://www.nps.gov/subjects/nationalregister/database-research.htm#table, Adapted by Environmental Science Associates, 2021.

*Table 2: Number of State & Local Designated Properties within the APE*

| ***Town*** | ***Number of State & Local Designated Properties*** |
|---|---|
| Boston | 838 |
| Canton | 445 |
| Easton | 142 |
| Foxborough | 194 |
| Mansfield | 190 |
| Milton | 1,559 |
| Norton | 16 |
| Quincy | 2 |
| Randolph | 225 |
| Sharon | 491 |
| Stoughton | 82 |
| **Grand Total** | **4,184** |

**Assessment of Noise and Visual Impacts by Proposed Action**

In our earlier correspondence, the FAA noted that we are "considering the possibility that changes in noise levels or additional visual impacts from an increase in overflights could alter the character or use of certain kinds of historic properties where a quiet setting is a generally recognized purpose and attribute." In order to address this possibility, an assessment was done to further quantify the auditory and visual impacts on the historic properties within the Area of Potential Effects.

In order to assess the auditory impacts, the FAA used a metric known as Day-night Average Sound Level (DNL). DNL is the standard noise metric used for all FAA studies of aviation noise exposure in airport communities and was used here to assess the potential impact on every identified historic property within the Area of Potential Effects.

DNL is a 24-hour, time-weighted average noise metric, expressed in terms of decibel units of sound heard by the human ear, which accounts for the noise levels of individual aircraft events, the number of times those events occur, and the time of day they occur. DNL is a graphical representation of the distribution of noise over the surrounding area from an airport's average operations. There is one unique modification in that there is a "noise penalty" of any noise generated during "nighttime hours." In the calculation of DNL, for each hour during nighttime hours (10:00 p.m. to 7:00 a.m.), the sound levels are increased by a 10 decibel-weighting penalty (equivalent to a 10-fold increase in aircraft operations) before the 24-hour value is computed. The weighting penalty accounts for the more intrusive nature of noise during the nighttime hours. The significance thresholds for aircraft noise for DNL, as spelled out in FAA Order 1050.1F, are given below.

- For DNL 65 dB and higher: +1.5 dB

This threshold has been used by FAA for many years and is applied at airports across the country and will be used to determine noise impacts on historic properties within the APE. The use of this threshold is consistent with the Section 106 analyses for many FAA projects, including the Northern California and Southern Florida Metroplex projects, two of FAA's most recent projects that also modified the flight path of aircraft through the airspace.

According to FAA Order 1050.1F, a significant noise impact could occur to noise sensitive land uses if it had a level of DNL 65 dB with the Proposed Action and also experienced an increase of 1.5 dB when compared to the No Action Alternative. The FAA also recognizes that, in limited instances, resources that have a "quiet setting" as a qualifying attribute may be adversely affected by noise increases that would otherwise not be significant. There are no NRHP properties with a noise exposure of DNL 65 that experience a 1.5 dB noise increase. Further, the NRHP properties were reviewed and none of them were found to have a "quiet setting" as described in the FAA's Section 106 Handbook.

When the analysis is expanded to include the state and local designated properties that are assumed to be eligible for the NRHP, there are no properties that experience a 1.5 dB noise level increase with a proposed action noise level of DNL 65 or greater. As indicated in Table 4.6-3 of the Draft EA, the maximum exposed noise level *decreases* as a result of the Proposed Project

when compared to the No Action Alternative when considering towns/neighborhoods as a whole. Furthermore, as described below, the largest proposed noise changes within the APE are multiple orders of magnitude below the noise thresholds given within FAA Order 1050.1F.

The FAA's noise analysis demonstrates that historic resources will generally experience equivalent noise exposure with the addition of the Proposed Action. Specifically, the maximum change in noise exposure for a historic property is less than 0.2 dB across all historic properties in the APE. For example, one of these properties has a value of 22 dB under the No Action Alternative and 22.1 dB with the Proposed Procedure. Importantly, as depicted in Attachment A, the procedure is an overlay of existing traffic to Runway 4L and is only expected to lead to an annual net increase of 255 arrivals to BOS, out of a current total of 205,837 arrivals. In sum, the FAA will not be introducing audible impacts to resources not already experiencing noise impacts, and any change in noise exposure will be minimal.

In order to assess the potential visual impacts of the historic properties, the data for a year of overflights at BOS from the previous memorandum was reassessed to compare to the newly designated APE. Considering one year of radar track data, the APE experiences 78,879 arrival and 18,989 departure overflights annually. On an average daily basis that corresponds to 216.1 arrival and 52.0 departure overflights. The Proposed Action is estimated to add 255 annual arrival overflights or 0.70 daily average overflights to the APE. When considering the APE as a whole, the increase in overflights would amount to just a 0.26% increase in overflights and would not introduce audible or visual noise in the APE. In order to confirm that the overflights over the APE were not focused on particular historic resources in the APE, the dataset of departure overflights and arrival overflights was mapped over the APE in Attachments A and B respectively. Attachment A shows that the APE areas closest to the airport are already dense with overflights but the flights become more disperse as the APE moves to the southwest. However, Attachment B, which displays a year of arrival radar tracks, show that the APE is already heavily overflown over the full extent of the APE.

For more information on the analyses performed as a part of the Draft EA, please visit www.faabostonworkshops.com for a copy of the Draft EA. More information on the noise analysis can be found at www.faabostonworkshops.com/noise-visualization/ and in Sections 3.4.6 and 4.6 of the Draft EA. The Noise Modeling Technical Report is included in Appendix D of the Draft EA.

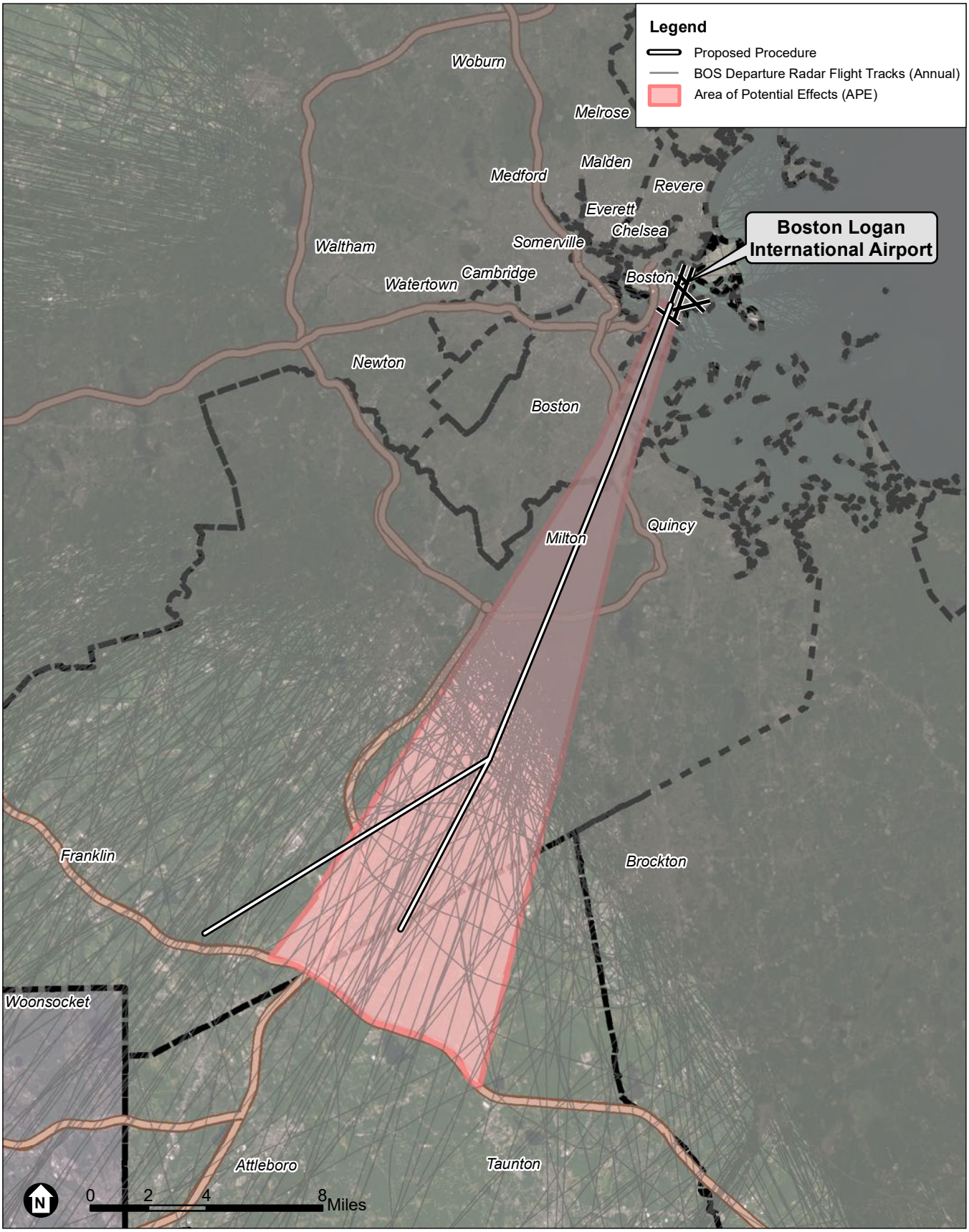


SOURCE: Esri; RoVolus, 2021; ESA, 2021

Boston Logan RNAV (GPS) RWY 4L EA

**Attachment A**
Area of Potential Effects and Departure Radar Flight Tracks

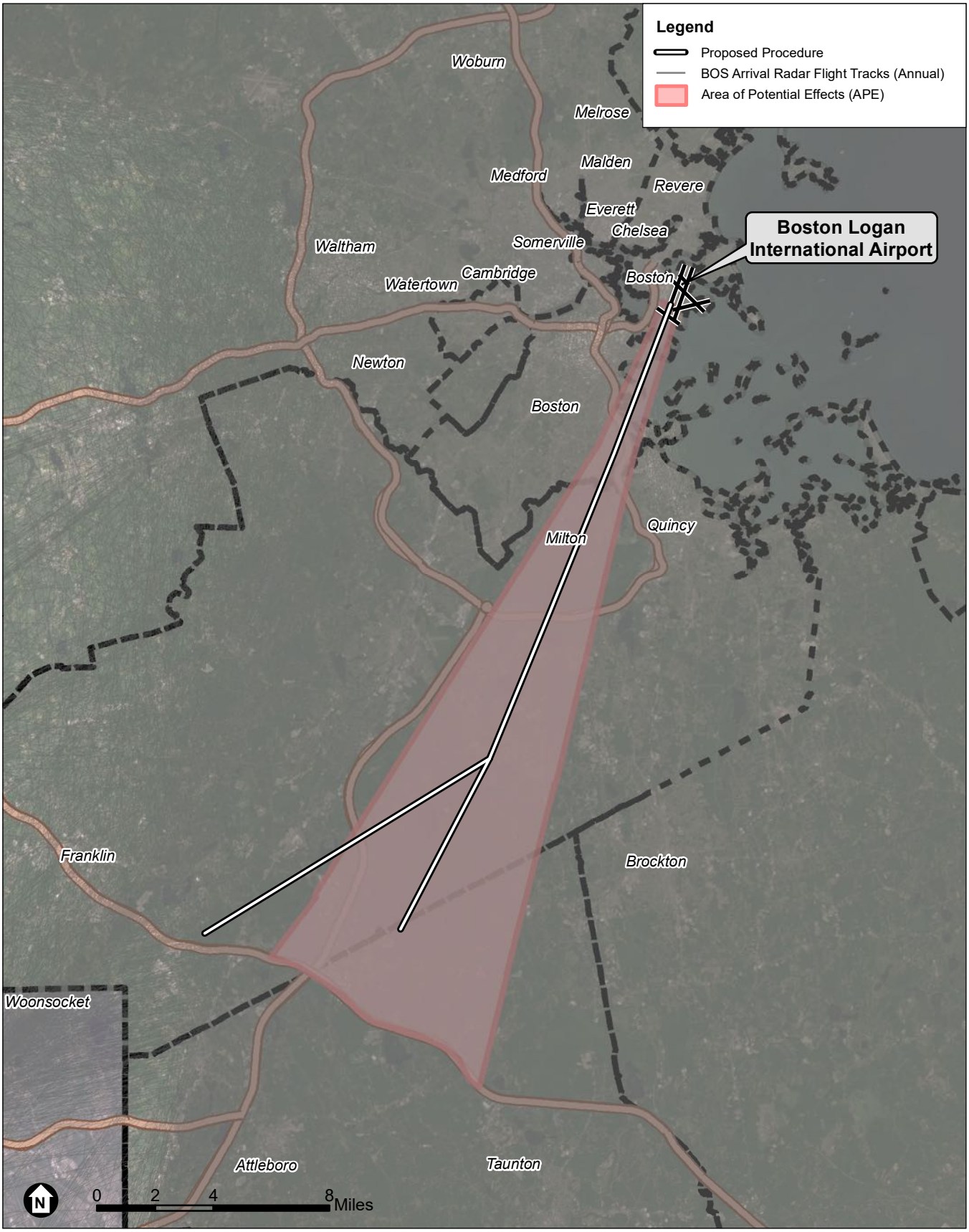


SOURCE: Esri; RoVolus, 2021; ESA, 2021

Boston Logan RNAV (GPS) RWY 4L EA

JD RoVolus

**Attachment B**
Area of Potential Effects and Arrival Radar Flight Tracks

**Finding of No Adverse Effect Criteria**

In order to establish a Finding of No Adverse Effect, the Proposed Action must not meet any of the criteria spelled out in the FAA's Section 106 Handbook, which are based on criteria in ACHP's section 106 regulations in 36 CFR Part 800. This section presents why the Proposed Action does not meet any of these criteria.

- Does the Proposed Action physically destroy or damage the property?
    - The Proposed Action will not have any physical impact on any property. The Proposed Action changes the location of arrival flights in the airspace around Boston Logan International Airport.

- Does the Proposed Action alter the property in any way that is consistent with the Secretary of the Interior's Standards for Treatment of Historic Properties (36 CFR Part 68)?
    - The Standards guide the design and implementation of physical changes to historic properties. This may include changes in use, material repair or substitution, or modification of historically important features. The Proposed Action is located in the airspace above historic resources does not result in any changes in use, material alteration, or physical modifications to these resources.

- Does the Proposed Action remove a property from its historic location?
    - The Proposed Action does not remove any property from its location.

- Does the Proposed Action change the character of the property's use, or of physical features within the property's setting that contribute to its historic significance?
    - The Proposed Action does not change the character of a property's use or any physical features in any historical property's setting.
    - Any changes to setting as a result of the Proposed action would be audible or visual features which are discussed in the following criterion.

- Does the Proposed Action introduce an atmospheric, audible, or visual feature to the area that would diminish the integrity of the property's significant historic features?
    - Audible: there will not be an introduction of audible noise as a result of the Proposed Action. Furthermore, the noise impacts of the Proposed Action on all of the historic resources in the APE will either decrease noise exposure or cause increases that are orders of magnitude below the significance thresholds for DNL aircraft noise as described in FAA Order 1050.1F and therefore will not cause an introduction of audible impact on any of the properties.
    - Visual: there will not be an introduction of visual impacts as a result of the Proposed Action. Furthermore, the entire APE currently experiences 268 average daily overflights as described in the above analysis. The Proposed Action will add less than 1 additional overflight per day. This increase will not change the current visual features of any historic resource in the APE, as depicted in Attachment B.

- Does the Proposed Action result in neglect of a property which would result in its deterioration, transfer, sale or lease?

- The Proposed Action will not cause any property to be sold or transferred.

Given the results discussed in this letter, the FAA is putting forth at this point a Proposed Finding of No Adverse Effect. This determination is based on the findings discussed in this letter, which includes that none of the NRHP listed properties reviewed herein were found to have a "quiet setting" as described in the FAA's Section 106 Handbook. Furthermore, the net change in aircraft operations as a result of the Proposed Action would be minimal and would not cause an adverse effect, including no physical impacts and no introduction of audible or visual impacts within the APE.

**Public Meetings, Comments, and Consultation**

The FAA conducted Virtual Public Workshops for the Draft EA on October 23rd, and October 28th, 2020. By attending the Virtual Public Workshops, participants were provided with an overview of the Draft EA which includes results from the noise analysis performed to assess the potential noise impacts of the Proposed Action on historic resources and populations located within the General Study Area. The MHC concurred with the APE on December 8, 2020 so the impacts were shown for historic resources throughout the entire Study Area. During the meeting, the FAA responded to a large number of questions from the community. These meetings were recorded and remain on the FAA's YouTube page for interested community members to review. During the meeting and other forms of engagement, the FAA received over 40 comments regarding the Proposed Action. The FAA is currently reviewing and developing responses to these comments to be shared with the public as part of the Final Environmental Assessment but it should be noted that none of the comments mention any potential impact to historic resources from the Proposed Action.

We look forward to hearing back from you on the FAA's proposed finding. We welcome the input from consulting parties on the historic properties considered as part of the analysis and on the finding itself. If you have any additional comments or questions on this undertaking, please contact me at veronda.johnson@faa.gov or at the address below.

Sincerely,

Veronda Johnson
Eastern Service Center
Federal Aviation Administration
Operations Support Group AJV-E250
1701 Columbia Avenue
College Park, GA 30337

U.S. Department
of Transportation
**Federal Aviation
Administration**

Eastern Service Center

1701 Columbia Avenue
College Park, Georgia 30337

June 9, 2021

Office of the Planning Board
Memorial Hall
801 Washington Street
2nd Floor
Canton, MA 02021

**Proposed Finding of No Adverse Effect for the Boston Logan International Airport RNAV (GPS) RWY 4L Approach Procedure, Boston, MA**

To Whom It May Concern,

The Federal Aviation Administration (FAA) is evaluating a new proposed Area Navigation (RNAV) Global Positioning System (GPS) instrument approach procedure at Boston Logan International Airport (BOS). This new procedure would allow for aircraft to land onto Runway 4L with GPS technological automation as well as allow for landing during low visibility conditions. These additional procedural capabilities would increase the safety and efficiency of the airspace around BOS.

Pursuant to 36 CFR 800.4(a), the FAA previously consulted with the Massachusetts Historical Commission to identify the Area of Potential Effects for this undertaking. In continuing with our responsibilities under Section 106 of the National Historic Preservation Act and its implementing regulations, the FAA invites you to participate as a consulting parting and submits this assessment of adverse effects, which concludes with a proposed Finding of No Adverse Effects and our supporting rationale for that finding. The FAA seeks your views or comments on this finding, which can be addressed to the FAA using the email or address given at the conclusion of this letter. Pursuant to 36 CFR 800.5(c), please provide any comments within 30 days from receipt of this letter.

## Project Background

As described in greater detail in the FAA's Draft Environmental Assessment (EA), which can be accessed at www.faabostonworkshops.com, the FAA is evaluating a new proposed Area Navigation (RNAV) Global Positioning System (GPS) instrument approach procedure at BOS. This new procedure, which is depicted in Attachments A and B, is needed to allow aircraft to land onto Runway 4L with GPS technological automation. The current absence of an RNAV procedure to Runway 4L precludes use of the runway during low visibility conditions. The proposed procedure route is an overlay of existing arrivals and is expected to lead to a net increase of 255 annual arrivals to BOS generally, which represents 0.1% of the total annual arrivals, and an increase of 359 annual arrivals specifically to Runway 4L. These additional

procedural capabilities would increase the safety and efficiency of the airspace around BOS. Publication of the proposed procedure would constitute an undertaking under Section 106 of the National Historic Preservation Act (NHPA).

## Regulatory Overview

Under NEPA, the FAA is responsible for analyzing the impacts of its action on historical, architectural, archeological and cultural resources as part of its broader review of the human environment. Because the National Historic Preservation Act (NHPA) is the principal statute concerning such resources, most of this analysis is conducted in coordination with the process under Section 106 of the NHPA, which requires federal agencies to consider the effects of their projects on properties listed, or eligible for listing, in the National Register of Historic Places (NRHP). As this is an FAA Action, the FAA document *Section 106 Handbook: How to Assess the Effects of FAA Actions on Historic Properties under Section 106 of the National Historic Preservation Act* was consulted and referenced in order to make this determination.

## Review of Historic/Eligible Properties

The National Register of Historic Places (NRHP), the Massachusetts Historical Commission, and the Boston Landmarks Commission's data sources were used to gather a comprehensive directory of all potential historic and cultural resources within the APE. A total of 19 properties within the APE were found to be listed in the National Register of Historic Places as historic districts or individual properties in accordance with the criteria described in the NHPA. These 19 properties are identified and described in Table 1. A total of 4,184 state and local designated properties were identified within the APE and are summarized by their location in Table 2. These 4,184 properties represent the group of potential resources that would be evaluated for National Register eligibility. For the purposes of this proposed finding, we assume all of these properties are eligible for the National Register and propose a finding of no adverse effect for all properties within the APE currently listed, determined eligible for listing, and assumed eligible for listing in the NRHP.

*Table 1: National Register of Historic Places Properties within the APE*

| ***NRHP Property Name*** | ***Brief Property Description*** |
|---|---|
| Milton Cemetery | Milton Cemetery contains some of the best examples of funerary art from the colonial times to the Victorian era. An historic garden cemetery, it was established as the Town's only cemetery in 1672. |
| Spring Brook Cemetery | The most prominent structure in the cemetery, Card Memorial Chapel, was designed by Charles Eastman & built in 1898 and funded by Simon & Mary Card in memory of their daughter Lulu. |
| Dorchester Park | Dorchester Park is a historic park bounded by Dorchester Avenue, Richmond, Adams and Richview Streets in the Dorchester neighborhood of Boston, Massachusetts. |

| ***NRHP Property Name*** | ***Brief Property Description*** |
|---|---|
| Dorchester--Milton Lower Mills Industrial District (Boundary Increase) | The Dorchester-Milton Lower Mills Industrial District is a historic district on both sides of the Neponset River in the Dorchester area of Boston and in the town of Milton, Massachusetts. It encompasses an industrial factory complex, most of which was historically associated with the Walter Baker & Company, the first major maker of chocolate products in the United States. |
| Savin Hill Historic District | The Savin Hill Historic District is significant for its association with the development of the area from a mid-19th century speculative housing development for Boston's upper-middle class to a close-knot neighborhood of residents from diverse socioeconomic backgrounds. The surviving historic resources catalogue Savin Hill's rich history and remain a cohesive collection of well-preserved historic homes. The district further attains significance as an intact collection of buildings representing a full range of architectural styles. |
| Blue Hills Parkway | The Blue Hills Parkway, a 1.5-mile-long boulevard in Boston and Milton, is significant as one of the earliest connecting parkways designed for the Metropolitan Parks Commission (MPC) by Olmsted, Olmsted and Eliot and its successor firm, Olmsted Brothers, and it is emblematic of the firm's principles of parkway creation. A divided highway that runs directly south through early 20"'-century residential neighborhoods, the Blue Hills Parkway directly connects the Blue Hills Reservation (the largest open space in Metropolitan Boston) with Boston, the Neponset River Reservation, and Truman Parkway. |
| Blue Hills Reservation Parkways-Metropolitan Park System of Greater Boston | The Metropolitan Park System of Greater Boston, in Massachusetts, is especially noteworthy because it is the first regional park system in the United States. |
| Foxborough Pumping Station | The Foxborough Pumping Station is a historic water pumping station at 25 Pumping Station Road in Foxborough, Massachusetts. Its main pumphouse was designed by Ernest Boyden, a regionally-known architect of water supply systems, and was built in 1891; it is a brick structure with Queen Anne styling. The station also includes several historic wells, a period garage, and the man-made Fales Pond, a once-dammed section of the Neponset Reservoir near the pumphouse. |
| Old Harbor Reservation Parkways, Metropolitan Park System of Greater Boston | The Old Harbor Reservation Parkways are three historic roads in the Old Harbor area of Boston. They are part of the Boston parkway system designed by Frederick Law Olmsted. |
| Dorchester-Milton Lower Mills Industrial District | The Dorchester-Milton Lower Mills Industrial District is located on both sides of the Neponset River in the Dorchester area of Boston and in the town of Milton, Massachusetts. It encompasses an industrial factory complex, most of which was historically associated with the Walter Baker & Company, the first major maker of chocolate products in the United States. |

| ***NRHP Property Name*** | ***Brief Property Description*** |
|---|---|
| Furnace Village Historic District | The Furnace Village Historic District encompasses the historic colonial industrial area in Easton, Massachusetts. At its center is at the intersection of Foundry street, South street and Poquanticut Avenue. The area was settled in 1723, with industrial activity beginning in 1742. The iron furnace was established in 1751, and for industrial purposes, continued in the 19th century. In addition to the colonial era, there is also an employee of the housing of the 19th century. |
| Milton Centre Historic District | The Milton Centre Historic District is both the historical and geographic center of the town of Milton. The 23-acre historic district includes Canton Avenue between Reedsdale Road and Thacher and Highland Streets. Milton Centre is historically significant for its association with the development of the town following the relocation of the third meeting house to Academy Hill in 1728, and the subsequent shift of the town center from Milton Hill. |
| Scott's Woods Historic District | Scott's Woods Historic District is the area of Hillside, Harland and Forest Streets between Randolph Avenue and the ridge between Hancock and Bugbee Hills, now the MDC Blue Hills Reservation. The Scott's Woods Historic District in Milton, Massachusetts is a semirural, residential area that contains a significant concentration of 18th, 19th and early 20th century dwellings and barns that reflect the Town's agricultural and architectural history from 1713 to 1932, the district' s period of significance. Originally known as the "Blue Hill Land," a three thousand-acre tract of land sold by the town of Boston in 1711 to four residents of Milton. The area in the southwest part of Milton is thought to have been named for a member of the Scott Family that lived in the area in the early eighteenth century. Hillside Street, named for being literally on the 'side' of Blue Hill, is the major thoroughfare in the district. |
| Milton Hill Historic District | Milton Hill Historic District is located on a lofty hill between Milton Village and Algerene Corner, formerly known as Union Square at the junction of Adams and Centre Streets. The Milton Hill Historic District in Milton, Massachusetts is a residential area that contains the most significant concentration of 19th and early 20th century high-style and period architecture in the Town. As Milton developed from a rural community to a prosperous suburb of Boston, Milton Hill, throughout the period of significance, 1740-1945, has been the home of wealthy Milton and Boston business, professional and civic leaders. It began its rise to prominence as an estate district in 1742 with the establishment of Governor Thomas Hutchinson's summer estate. For the next two hundred years, attracted by the rural scenery afforded by the Neponset River and the Blue Hills and the proximity of the Town's commercial center and Boston, prominent families built country homes, a number designed by noted national and local architects, including William Ralph Emerson; Peabody and Steams; and Perry, Shaw and Hepbum. |

| ***NRHP Property Name*** | ***Brief Property Description*** |
|---|---|
| Harrison Square Historic District | Clam Point (also known as Harrison Square) is a sub-neighborhood in Boston, noteworthy for its collection of substantial Italianate Mansard residences. The area is known to have the most cohesive, intact collection of mansion-scale, mid-19th century housing in Boston, and includes the Park, Everett, Freeport, Mill, Ashland, Blanche streets, and Victory Road in the Dorchester neighborhood of Boston. |
| Canton Corner Historic District | The Canton Corner Historic District encompasses the historic town center of Canton, Massachusetts. Centered on the junction of Pleasant and Washington streets, it includes more than 25 properties and 170 acres (69 ha), whose architectural history spans 250 years of occupation and includes the town's major civic buildings. |
| Ponkapoag Camp of Appalachian Mountain Club | The Appalachian Mountain Club Ponkapoag Camp is one of the original camps of the oldest outing club in the United States, founded in 1876. Early in the twentieth century tent sites were established at the east end of Ponkapoag Pond in the Blue Hills reservation by the president of the Appalachian Mountain Club, William Rogers, who was also an M.D.C. commissioner. The camp represents an early outing club's architecture for "roughing it" and are important as such structures succumb to fire, rot, and vandalism. |
| Boyden, Seth, House | The Seth Boyden House is a historic house at 135 Oak Street in Foxborough, Massachusetts. The home is significant for its unusual architectural design as well for its association with the Boyden family, whose members were prominent locally and regionally in the 18th and 19th century, |
| Borderland Historic District | The Borderland Historic District was the 1,200 acre estate of Blanche Ames Ames. The mansion was constructed in 1910 and the property includes a system of ponds, dams, and causeways surrounding the mansion. The exterior of the mansion was built using locally cut field stones. The district is considered significant due to its connection to the estate of Blanche Ames Ames. She was a inventor who was involved in art, farming, engineering and politics. She designed a hexagonal lumber cutter, patented a method for ensnaring airplanes in wires hung from balloons during World War II, and developed a water anti-pollution device in the late 1960s. |

SOURCE: National Register Database; https://www.nps.gov/subjects/nationalregister/database-research.htm#table, Adapted by Environmental Science Associates, 2021.

*Table 2: Number of State & Local Designated Properties within the APE*

| ***Town*** | ***Number of State & Local Designated Properties*** |
|---|---|
| Boston | 838 |
| Canton | 445 |
| Easton | 142 |
| Foxborough | 194 |
| Mansfield | 190 |
| Milton | 1,559 |
| Norton | 16 |
| Quincy | 2 |
| Randolph | 225 |
| Sharon | 491 |
| Stoughton | 82 |
| **Grand Total** | **4,184** |

**Assessment of Noise and Visual Impacts by Proposed Action**

In our earlier correspondence, the FAA noted that we are "considering the possibility that changes in noise levels or additional visual impacts from an increase in overflights could alter the character or use of certain kinds of historic properties where a quiet setting is a generally recognized purpose and attribute." In order to address this possibility, an assessment was done to further quantify the auditory and visual impacts on the historic properties within the Area of Potential Effects.

In order to assess the auditory impacts, the FAA used a metric known as Day-night Average Sound Level (DNL). DNL is the standard noise metric used for all FAA studies of aviation noise exposure in airport communities and was used here to assess the potential impact on every identified historic property within the Area of Potential Effects.

DNL is a 24-hour, time-weighted average noise metric, expressed in terms of decibel units of sound heard by the human ear, which accounts for the noise levels of individual aircraft events, the number of times those events occur, and the time of day they occur. DNL is a graphical representation of the distribution of noise over the surrounding area from an airport's average operations. There is one unique modification in that there is a "noise penalty" of any noise generated during "nighttime hours." In the calculation of DNL, for each hour during nighttime hours (10:00 p.m. to 7:00 a.m.), the sound levels are increased by a 10 decibel-weighting penalty (equivalent to a 10-fold increase in aircraft operations) before the 24-hour value is computed. The weighting penalty accounts for the more intrusive nature of noise during the nighttime hours. The significance thresholds for aircraft noise for DNL, as spelled out in FAA Order 1050.1F, are given below.

- For DNL 65 dB and higher: +1.5 dB

This threshold has been used by FAA for many years and is applied at airports across the country and will be used to determine noise impacts on historic properties within the APE. The use of this threshold is consistent with the Section 106 analyses for many FAA projects, including the Northern California and Southern Florida Metroplex projects, two of FAA's most recent projects that also modified the flight path of aircraft through the airspace.

According to FAA Order 1050.1F, a significant noise impact could occur to noise sensitive land uses if it had a level of DNL 65 dB with the Proposed Action and also experienced an increase of 1.5 dB when compared to the No Action Alternative. The FAA also recognizes that, in limited instances, resources that have a "quiet setting" as a qualifying attribute may be adversely affected by noise increases that would otherwise not be significant. There are no NRHP properties with a noise exposure of DNL 65 that experience a 1.5 dB noise increase. Further, the NRHP properties were reviewed and none of them were found to have a "quiet setting" as described in the FAA's Section 106 Handbook.

When the analysis is expanded to include the state and local designated properties that are assumed to be eligible for the NRHP, there are no properties that experience a 1.5 dB noise level increase with a proposed action noise level of DNL 65 or greater. As indicated in Table 4.6-3 of the Draft EA, the maximum exposed noise level *decreases* as a result of the Proposed Project

when compared to the No Action Alternative when considering towns/neighborhoods as a whole. Furthermore, as described below, the largest proposed noise changes within the APE are multiple orders of magnitude below the noise thresholds given within FAA Order 1050.1F.

The FAA's noise analysis demonstrates that historic resources will generally experience equivalent noise exposure with the addition of the Proposed Action. Specifically, the maximum change in noise exposure for a historic property is less than 0.2 dB across all historic properties in the APE. For example, one of these properties has a value of 22 dB under the No Action Alternative and 22.1 dB with the Proposed Procedure. Importantly, as depicted in Attachment A, the procedure is an overlay of existing traffic to Runway 4L and is only expected to lead to an annual net increase of 255 arrivals to BOS, out of a current total of 205,837 arrivals. In sum, the FAA will not be introducing audible impacts to resources not already experiencing noise impacts, and any change in noise exposure will be minimal.

In order to assess the potential visual impacts of the historic properties, the data for a year of overflights at BOS from the previous memorandum was reassessed to compare to the newly designated APE. Considering one year of radar track data, the APE experiences 78,879 arrival and 18,989 departure overflights annually. On an average daily basis that corresponds to 216.1 arrival and 52.0 departure overflights. The Proposed Action is estimated to add 255 annual arrival overflights or 0.70 daily average overflights to the APE. When considering the APE as a whole, the increase in overflights would amount to just a 0.26% increase in overflights and would not introduce audible or visual noise in the APE. In order to confirm that the overflights over the APE were not focused on particular historic resources in the APE, the dataset of departure overflights and arrival overflights was mapped over the APE in Attachments A and B respectively. Attachment A shows that the APE areas closest to the airport are already dense with overflights but the flights become more disperse as the APE moves to the southwest. However, Attachment B, which displays a year of arrival radar tracks, show that the APE is already heavily overflown over the full extent of the APE.

For more information on the analyses performed as a part of the Draft EA, please visit www.faabostonworkshops.com for a copy of the Draft EA. More information on the noise analysis can be found at www.faabostonworkshops.com/noise-visualization/ and in Sections 3.4.6 and 4.6 of the Draft EA. The Noise Modeling Technical Report is included in Appendix D of the Draft EA.

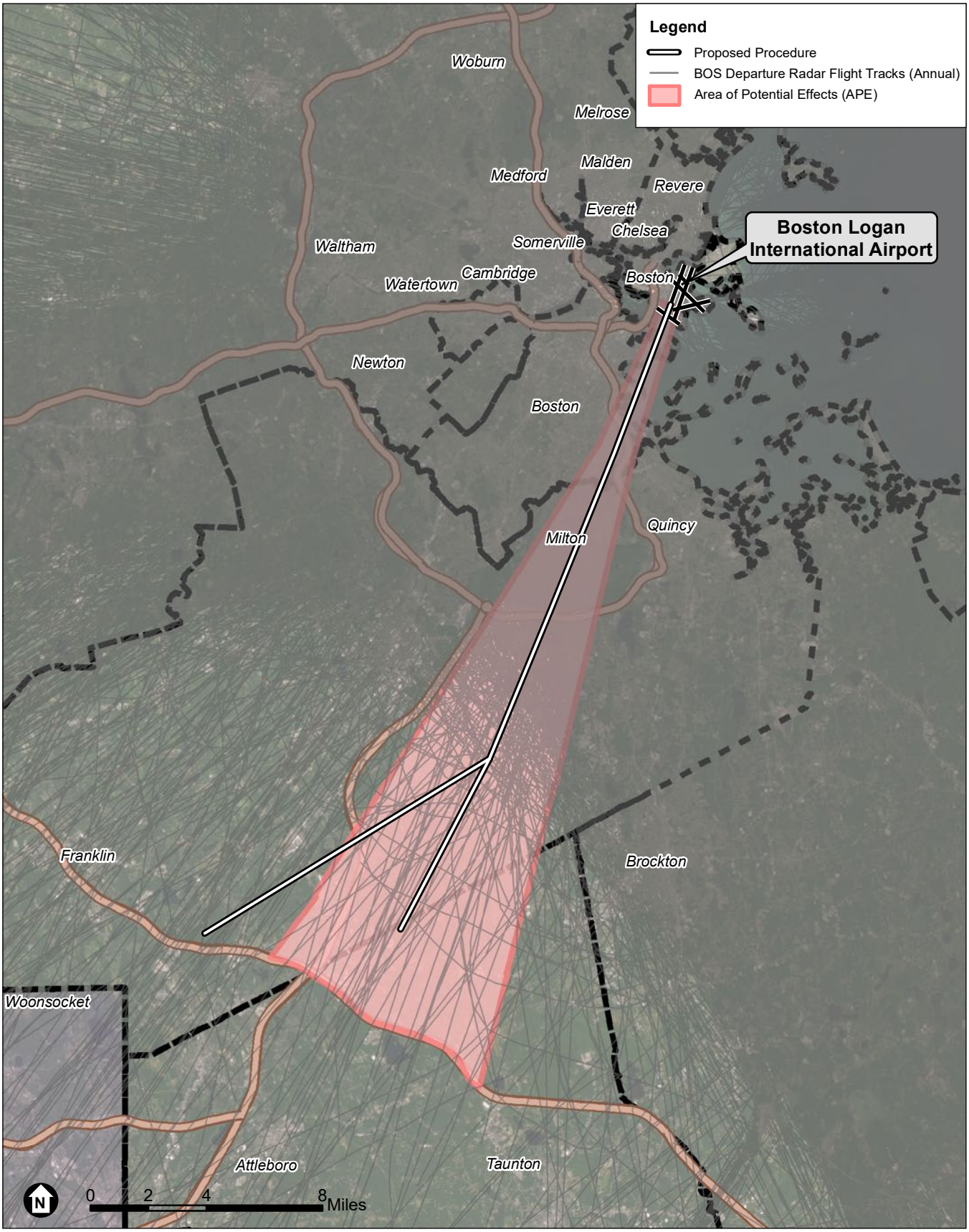


SOURCE: Esri; RoVolus, 2021; ESA, 2021

Boston Logan RNAV (GPS) RWY 4L EA

**Attachment A**
Area of Potential Effects and Departure Radar Flight Tracks

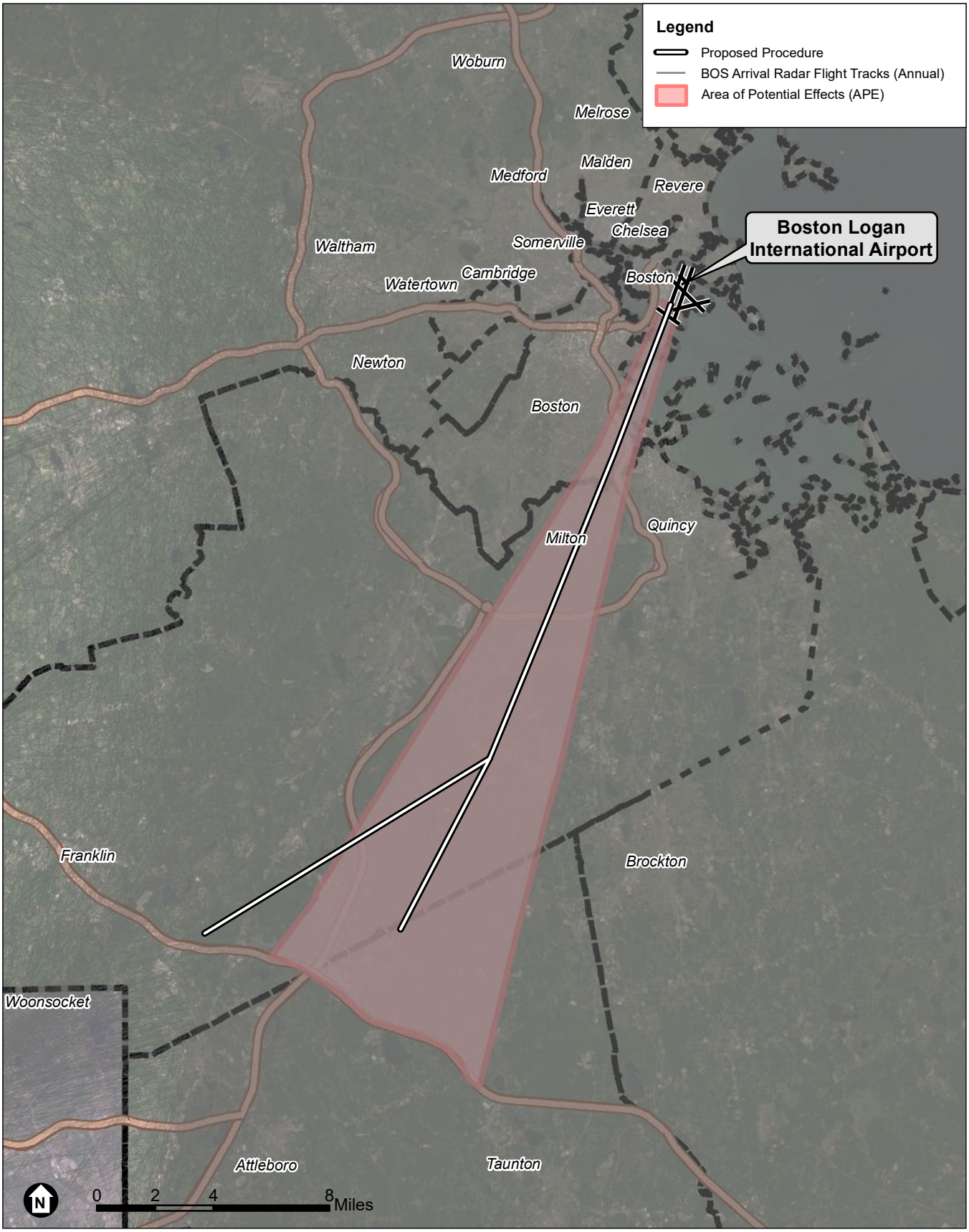


SOURCE: Esri; RoVolus, 2021; ESA, 2021

Boston Logan RNAV (GPS) RWY 4L EA

JD RoVolus

**Attachment B**
Area of Potential Effects and Arrival Radar Flight Tracks

**Finding of No Adverse Effect Criteria**

In order to establish a Finding of No Adverse Effect, the Proposed Action must not meet any of the criteria spelled out in the FAA's Section 106 Handbook, which are based on criteria in ACHP's section 106 regulations in 36 CFR Part 800. This section presents why the Proposed Action does not meet any of these criteria.

- Does the Proposed Action physically destroy or damage the property?
    - The Proposed Action will not have any physical impact on any property. The Proposed Action changes the location of arrival flights in the airspace around Boston Logan International Airport.

- Does the Proposed Action alter the property in any way that is consistent with the Secretary of the Interior's Standards for Treatment of Historic Properties (36 CFR Part 68)?
    - The Standards guide the design and implementation of physical changes to historic properties. This may include changes in use, material repair or substitution, or modification of historically important features. The Proposed Action is located in the airspace above historic resources does not result in any changes in use, material alteration, or physical modifications to these resources.

- Does the Proposed Action remove a property from its historic location?
    - The Proposed Action does not remove any property from its location.

- Does the Proposed Action change the character of the property's use, or of physical features within the property's setting that contribute to its historic significance?
    - The Proposed Action does not change the character of a property's use or any physical features in any historical property's setting.
    - Any changes to setting as a result of the Proposed action would be audible or visual features which are discussed in the following criterion.

- Does the Proposed Action introduce an atmospheric, audible, or visual feature to the area that would diminish the integrity of the property's significant historic features?
    - Audible: there will not be an introduction of audible noise as a result of the Proposed Action. Furthermore, the noise impacts of the Proposed Action on all of the historic resources in the APE will either decrease noise exposure or cause increases that are orders of magnitude below the significance thresholds for DNL aircraft noise as described in FAA Order 1050.1F and therefore will not cause an introduction of audible impact on any of the properties.
    - Visual: there will not be an introduction of visual impacts as a result of the Proposed Action. Furthermore, the entire APE currently experiences 268 average daily overflights as described in the above analysis. The Proposed Action will add less than 1 additional overflight per day. This increase will not change the current visual features of any historic resource in the APE, as depicted in Attachment B.

- Does the Proposed Action result in neglect of a property which would result in its deterioration, transfer, sale or lease?

- The Proposed Action will not cause any property to be sold or transferred.

Given the results discussed in this letter, the FAA is putting forth at this point a Proposed Finding of No Adverse Effect. This determination is based on the findings discussed in this letter, which includes that none of the NRHP listed properties reviewed herein were found to have a "quiet setting" as described in the FAA's Section 106 Handbook. Furthermore, the net change in aircraft operations as a result of the Proposed Action would be minimal and would not cause an adverse effect, including no physical impacts and no introduction of audible or visual impacts within the APE.

**Public Meetings, Comments, and Consultation**

The FAA conducted Virtual Public Workshops for the Draft EA on October 23rd, and October 28th, 2020. By attending the Virtual Public Workshops, participants were provided with an overview of the Draft EA which includes results from the noise analysis performed to assess the potential noise impacts of the Proposed Action on historic resources and populations located within the General Study Area. The MHC concurred with the APE on December 8, 2020 so the impacts were shown for historic resources throughout the entire Study Area. During the meeting, the FAA responded to a large number of questions from the community. These meetings were recorded and remain on the FAA's YouTube page for interested community members to review. During the meeting and other forms of engagement, the FAA received over 40 comments regarding the Proposed Action. The FAA is currently reviewing and developing responses to these comments to be shared with the public as part of the Final Environmental Assessment but it should be noted that none of the comments mention any potential impact to historic resources from the Proposed Action.

We look forward to hearing back from you on the FAA's proposed finding. We welcome the input from consulting parties on the historic properties considered as part of the analysis and on the finding itself. If you have any additional comments or questions on this undertaking, please contact me at veronda.johnson@faa.gov or at the address below.

Sincerely,

Veronda Johnson
Eastern Service Center
Federal Aviation Administration
Operations Support Group AJV-E250
1701 Columbia Avenue
College Park, GA 30337

U.S. Department
of Transportation
**Federal Aviation
Administration**

Eastern Service Center

1701 Columbia Avenue
College Park, Georgia 30337

June 9, 2021

Planning & Zoning Board
136 Elm Street
North Easton, MA 02356

**Proposed Finding of No Adverse Effect for the Boston Logan International Airport RNAV (GPS) RWY 4L Approach Procedure, Boston, MA**

To Whom It May Concern,

The Federal Aviation Administration (FAA) is evaluating a new proposed Area Navigation (RNAV) Global Positioning System (GPS) instrument approach procedure at Boston Logan International Airport (BOS). This new procedure would allow for aircraft to land onto Runway 4L with GPS technological automation as well as allow for landing during low visibility conditions. These additional procedural capabilities would increase the safety and efficiency of the airspace around BOS.

Pursuant to 36 CFR 800.4(a), the FAA previously consulted with the Massachusetts Historical Commission to identify the Area of Potential Effects for this undertaking. In continuing with our responsibilities under Section 106 of the National Historic Preservation Act and its implementing regulations, the FAA invites you to participate as a consulting parting and submits this assessment of adverse effects, which concludes with a proposed Finding of No Adverse Effects and our supporting rationale for that finding. The FAA seeks your views or comments on this finding, which can be addressed to the FAA using the email or address given at the conclusion of this letter. Pursuant to 36 CFR 800.5(c), please provide any comments within 30 days from receipt of this letter.

## Project Background

As described in greater detail in the FAA's Draft Environmental Assessment (EA), which can be accessed at www.faabostonworkshops.com, the FAA is evaluating a new proposed Area Navigation (RNAV) Global Positioning System (GPS) instrument approach procedure at BOS. This new procedure, which is depicted in Attachments A and B, is needed to allow aircraft to land onto Runway 4L with GPS technological automation. The current absence of an RNAV procedure to Runway 4L precludes use of the runway during low visibility conditions. The proposed procedure route is an overlay of existing arrivals and is expected to lead to a net increase of 255 annual arrivals to BOS generally, which represents 0.1% of the total annual arrivals, and an increase of 359 annual arrivals specifically to Runway 4L. These additional

procedural capabilities would increase the safety and efficiency of the airspace around BOS. Publication of the proposed procedure would constitute an undertaking under Section 106 of the National Historic Preservation Act (NHPA).

## Regulatory Overview

Under NEPA, the FAA is responsible for analyzing the impacts of its action on historical, architectural, archeological and cultural resources as part of its broader review of the human environment. Because the National Historic Preservation Act (NHPA) is the principal statute concerning such resources, most of this analysis is conducted in coordination with the process under Section 106 of the NHPA, which requires federal agencies to consider the effects of their projects on properties listed, or eligible for listing, in the National Register of Historic Places (NRHP). As this is an FAA Action, the FAA document *Section 106 Handbook: How to Assess the Effects of FAA Actions on Historic Properties under Section 106 of the National Historic Preservation Act* was consulted and referenced in order to make this determination.

## Review of Historic/Eligible Properties

The National Register of Historic Places (NRHP), the Massachusetts Historical Commission, and the Boston Landmarks Commission's data sources were used to gather a comprehensive directory of all potential historic and cultural resources within the APE. A total of 19 properties within the APE were found to be listed in the National Register of Historic Places as historic districts or individual properties in accordance with the criteria described in the NHPA. These 19 properties are identified and described in Table 1. A total of 4,184 state and local designated properties were identified within the APE and are summarized by their location in Table 2. These 4,184 properties represent the group of potential resources that would be evaluated for National Register eligibility. For the purposes of this proposed finding, we assume all of these properties are eligible for the National Register and propose a finding of no adverse effect for all properties within the APE currently listed, determined eligible for listing, and assumed eligible for listing in the NRHP.

*Table 1: National Register of Historic Places Properties within the APE*

| ***NRHP Property Name*** | ***Brief Property Description*** |
|---|---|
| Milton Cemetery | Milton Cemetery contains some of the best examples of funerary art from the colonial times to the Victorian era. An historic garden cemetery, it was established as the Town's only cemetery in 1672. |
| Spring Brook Cemetery | The most prominent structure in the cemetery, Card Memorial Chapel, was designed by Charles Eastman & built in 1898 and funded by Simon & Mary Card in memory of their daughter Lulu. |
| Dorchester Park | Dorchester Park is a historic park bounded by Dorchester Avenue, Richmond, Adams and Richview Streets in the Dorchester neighborhood of Boston, Massachusetts. |

| ***NRHP Property Name*** | ***Brief Property Description*** |
|---|---|
| Dorchester--Milton Lower Mills Industrial District (Boundary Increase) | The Dorchester-Milton Lower Mills Industrial District is a historic district on both sides of the Neponset River in the Dorchester area of Boston and in the town of Milton, Massachusetts. It encompasses an industrial factory complex, most of which was historically associated with the Walter Baker & Company, the first major maker of chocolate products in the United States. |
| Savin Hill Historic District | The Savin Hill Historic District is significant for its association with the development of the area from a mid-19th century speculative housing development for Boston's upper-middle class to a close-knot neighborhood of residents from diverse socioeconomic backgrounds. The surviving historic resources catalogue Savin Hill's rich history and remain a cohesive collection of well-preserved historic homes. The district further attains significance as an intact collection of buildings representing a full range of architectural styles. |
| Blue Hills Parkway | The Blue Hills Parkway, a 1.5-mile-long boulevard in Boston and Milton, is significant as one of the earliest connecting parkways designed for the Metropolitan Parks Commission (MPC) by Olmsted, Olmsted and Eliot and its successor firm, Olmsted Brothers, and it is emblematic of the firm's principles of parkway creation. A divided highway that runs directly south through early 20"'-century residential neighborhoods, the Blue Hills Parkway directly connects the Blue Hills Reservation (the largest open space in Metropolitan Boston) with Boston, the Neponset River Reservation, and Truman Parkway. |
| Blue Hills Reservation Parkways-Metropolitan Park System of Greater Boston | The Metropolitan Park System of Greater Boston, in Massachusetts, is especially noteworthy because it is the first regional park system in the United States. |
| Foxborough Pumping Station | The Foxborough Pumping Station is a historic water pumping station at 25 Pumping Station Road in Foxborough, Massachusetts. Its main pumphouse was designed by Ernest Boyden, a regionally-known architect of water supply systems, and was built in 1891; it is a brick structure with Queen Anne styling. The station also includes several historic wells, a period garage, and the man-made Fales Pond, a once-dammed section of the Neponset Reservoir near the pumphouse. |
| Old Harbor Reservation Parkways, Metropolitan Park System of Greater Boston | The Old Harbor Reservation Parkways are three historic roads in the Old Harbor area of Boston. They are part of the Boston parkway system designed by Frederick Law Olmsted. |
| Dorchester-Milton Lower Mills Industrial District | The Dorchester-Milton Lower Mills Industrial District is located on both sides of the Neponset River in the Dorchester area of Boston and in the town of Milton, Massachusetts. It encompasses an industrial factory complex, most of which was historically associated with the Walter Baker & Company, the first major maker of chocolate products in the United States. |

| ***NRHP Property Name*** | ***Brief Property Description*** |
|---|---|
| Furnace Village Historic District | The Furnace Village Historic District encompasses the historic colonial industrial area in Easton, Massachusetts. At its center is at the intersection of Foundry street, South street and Poquanticut Avenue. The area was settled in 1723, with industrial activity beginning in 1742. The iron furnace was established in 1751, and for industrial purposes, continued in the 19th century. In addition to the colonial era, there is also an employee of the housing of the 19th century. |
| Milton Centre Historic District | The Milton Centre Historic District is both the historical and geographic center of the town of Milton. The 23-acre historic district includes Canton Avenue between Reedsdale Road and Thacher and Highland Streets. Milton Centre is historically significant for its association with the development of the town following the relocation of the third meeting house to Academy Hill in 1728, and the subsequent shift of the town center from Milton Hill. |
| Scott's Woods Historic District | Scott's Woods Historic District is the area of Hillside, Harland and Forest Streets between Randolph Avenue and the ridge between Hancock and Bugbee Hills, now the MDC Blue Hills Reservation. The Scott's Woods Historic District in Milton, Massachusetts is a semirural, residential area that contains a significant concentration of 18th, 19th and early 20th century dwellings and barns that reflect the Town's agricultural and architectural history from 1713 to 1932, the district' s period of significance. Originally known as the "Blue Hill Land," a three thousand-acre tract of land sold by the town of Boston in 1711 to four residents of Milton. The area in the southwest part of Milton is thought to have been named for a member of the Scott Family that lived in the area in the early eighteenth century. Hillside Street, named for being literally on the 'side' of Blue Hill, is the major thoroughfare in the district. |
| Milton Hill Historic District | Milton Hill Historic District is located on a lofty hill between Milton Village and Algerene Corner, formerly known as Union Square at the junction of Adams and Centre Streets. The Milton Hill Historic District in Milton, Massachusetts is a residential area that contains the most significant concentration of 19th and early 20th century high-style and period architecture in the Town. As Milton developed from a rural community to a prosperous suburb of Boston, Milton Hill, throughout the period of significance, 1740-1945, has been the home of wealthy Milton and Boston business, professional and civic leaders. It began its rise to prominence as an estate district in 1742 with the establishment of Governor Thomas Hutchinson's summer estate. For the next two hundred years, attracted by the rural scenery afforded by the Neponset River and the Blue Hills and the proximity of the Town's commercial center and Boston, prominent families built country homes, a number designed by noted national and local architects, including William Ralph Emerson; Peabody and Steams; and Perry, Shaw and Hepbum. |

| ***NRHP Property Name*** | ***Brief Property Description*** |
|---|---|
| Harrison Square Historic District | Clam Point (also known as Harrison Square) is a sub-neighborhood in Boston, noteworthy for its collection of substantial Italianate Mansard residences. The area is known to have the most cohesive, intact collection of mansion-scale, mid-19th century housing in Boston, and includes the Park, Everett, Freeport, Mill, Ashland, Blanche streets, and Victory Road in the Dorchester neighborhood of Boston. |
| Canton Corner Historic District | The Canton Corner Historic District encompasses the historic town center of Canton, Massachusetts. Centered on the junction of Pleasant and Washington streets, it includes more than 25 properties and 170 acres (69 ha), whose architectural history spans 250 years of occupation and includes the town's major civic buildings. |
| Ponkapoag Camp of Appalachian Mountain Club | The Appalachian Mountain Club Ponkapoag Camp is one of the original camps of the oldest outing club in the United States, founded in 1876. Early in the twentieth century tent sites were established at the east end of Ponkapoag Pond in the Blue Hills reservation by the president of the Appalachian Mountain Club, William Rogers, who was also an M.D.C. commissioner. The camp represents an early outing club's architecture for "roughing it" and are important as such structures succumb to fire, rot, and vandalism. |
| Boyden, Seth, House | The Seth Boyden House is a historic house at 135 Oak Street in Foxborough, Massachusetts. The home is significant for its unusual architectural design as well for its association with the Boyden family, whose members were prominent locally and regionally in the 18th and 19th century, |
| Borderland Historic District | The Borderland Historic District was the 1,200 acre estate of Blanche Ames Ames. The mansion was constructed in 1910 and the property includes a system of ponds, dams, and causeways surrounding the mansion. The exterior of the mansion was built using locally cut field stones. The district is considered significant due to its connection to the estate of Blanche Ames Ames. She was a inventor who was involved in art, farming, engineering and politics. She designed a hexagonal lumber cutter, patented a method for ensnaring airplanes in wires hung from balloons during World War II, and developed a water anti-pollution device in the late 1960s. |

SOURCE: National Register Database; https://www.nps.gov/subjects/nationalregister/database-research.htm#table, Adapted by Environmental Science Associates, 2021.

*Table 2: Number of State & Local Designated Properties within the APE*

| ***Town*** | ***Number of State & Local Designated Properties*** |
|---|---|
| Boston | 838 |
| Canton | 445 |
| Easton | 142 |
| Foxborough | 194 |
| Mansfield | 190 |
| Milton | 1,559 |
| Norton | 16 |
| Quincy | 2 |
| Randolph | 225 |
| Sharon | 491 |
| Stoughton | 82 |
| **Grand Total** | **4,184** |

**Assessment of Noise and Visual Impacts by Proposed Action**

In our earlier correspondence, the FAA noted that we are "considering the possibility that changes in noise levels or additional visual impacts from an increase in overflights could alter the character or use of certain kinds of historic properties where a quiet setting is a generally recognized purpose and attribute." In order to address this possibility, an assessment was done to further quantify the auditory and visual impacts on the historic properties within the Area of Potential Effects.

In order to assess the auditory impacts, the FAA used a metric known as Day-night Average Sound Level (DNL). DNL is the standard noise metric used for all FAA studies of aviation noise exposure in airport communities and was used here to assess the potential impact on every identified historic property within the Area of Potential Effects.

DNL is a 24-hour, time-weighted average noise metric, expressed in terms of decibel units of sound heard by the human ear, which accounts for the noise levels of individual aircraft events, the number of times those events occur, and the time of day they occur. DNL is a graphical representation of the distribution of noise over the surrounding area from an airport's average operations. There is one unique modification in that there is a "noise penalty" of any noise generated during "nighttime hours." In the calculation of DNL, for each hour during nighttime hours (10:00 p.m. to 7:00 a.m.), the sound levels are increased by a 10 decibel-weighting penalty (equivalent to a 10-fold increase in aircraft operations) before the 24-hour value is computed. The weighting penalty accounts for the more intrusive nature of noise during the nighttime hours. The significance thresholds for aircraft noise for DNL, as spelled out in FAA Order 1050.1F, are given below.

- For DNL 65 dB and higher: +1.5 dB

This threshold has been used by FAA for many years and is applied at airports across the country and will be used to determine noise impacts on historic properties within the APE. The use of this threshold is consistent with the Section 106 analyses for many FAA projects, including the Northern California and Southern Florida Metroplex projects, two of FAA's most recent projects that also modified the flight path of aircraft through the airspace.

According to FAA Order 1050.1F, a significant noise impact could occur to noise sensitive land uses if it had a level of DNL 65 dB with the Proposed Action and also experienced an increase of 1.5 dB when compared to the No Action Alternative. The FAA also recognizes that, in limited instances, resources that have a "quiet setting" as a qualifying attribute may be adversely affected by noise increases that would otherwise not be significant. There are no NRHP properties with a noise exposure of DNL 65 that experience a 1.5 dB noise increase. Further, the NRHP properties were reviewed and none of them were found to have a "quiet setting" as described in the FAA's Section 106 Handbook.

When the analysis is expanded to include the state and local designated properties that are assumed to be eligible for the NRHP, there are no properties that experience a 1.5 dB noise level increase with a proposed action noise level of DNL 65 or greater. As indicated in Table 4.6-3 of the Draft EA, the maximum exposed noise level *decreases* as a result of the Proposed Project

when compared to the No Action Alternative when considering towns/neighborhoods as a whole. Furthermore, as described below, the largest proposed noise changes within the APE are multiple orders of magnitude below the noise thresholds given within FAA Order 1050.1F.

The FAA's noise analysis demonstrates that historic resources will generally experience equivalent noise exposure with the addition of the Proposed Action. Specifically, the maximum change in noise exposure for a historic property is less than 0.2 dB across all historic properties in the APE. For example, one of these properties has a value of 22 dB under the No Action Alternative and 22.1 dB with the Proposed Procedure. Importantly, as depicted in Attachment A, the procedure is an overlay of existing traffic to Runway 4L and is only expected to lead to an annual net increase of 255 arrivals to BOS, out of a current total of 205,837 arrivals. In sum, the FAA will not be introducing audible impacts to resources not already experiencing noise impacts, and any change in noise exposure will be minimal.

In order to assess the potential visual impacts of the historic properties, the data for a year of overflights at BOS from the previous memorandum was reassessed to compare to the newly designated APE. Considering one year of radar track data, the APE experiences 78,879 arrival and 18,989 departure overflights annually. On an average daily basis that corresponds to 216.1 arrival and 52.0 departure overflights. The Proposed Action is estimated to add 255 annual arrival overflights or 0.70 daily average overflights to the APE. When considering the APE as a whole, the increase in overflights would amount to just a 0.26% increase in overflights and would not introduce audible or visual noise in the APE. In order to confirm that the overflights over the APE were not focused on particular historic resources in the APE, the dataset of departure overflights and arrival overflights was mapped over the APE in Attachments A and B respectively. Attachment A shows that the APE areas closest to the airport are already dense with overflights but the flights become more disperse as the APE moves to the southwest. However, Attachment B, which displays a year of arrival radar tracks, show that the APE is already heavily overflown over the full extent of the APE.

For more information on the analyses performed as a part of the Draft EA, please visit www.faabostonworkshops.com for a copy of the Draft EA. More information on the noise analysis can be found at www.faabostonworkshops.com/noise-visualization/ and in Sections 3.4.6 and 4.6 of the Draft EA. The Noise Modeling Technical Report is included in Appendix D of the Draft EA.

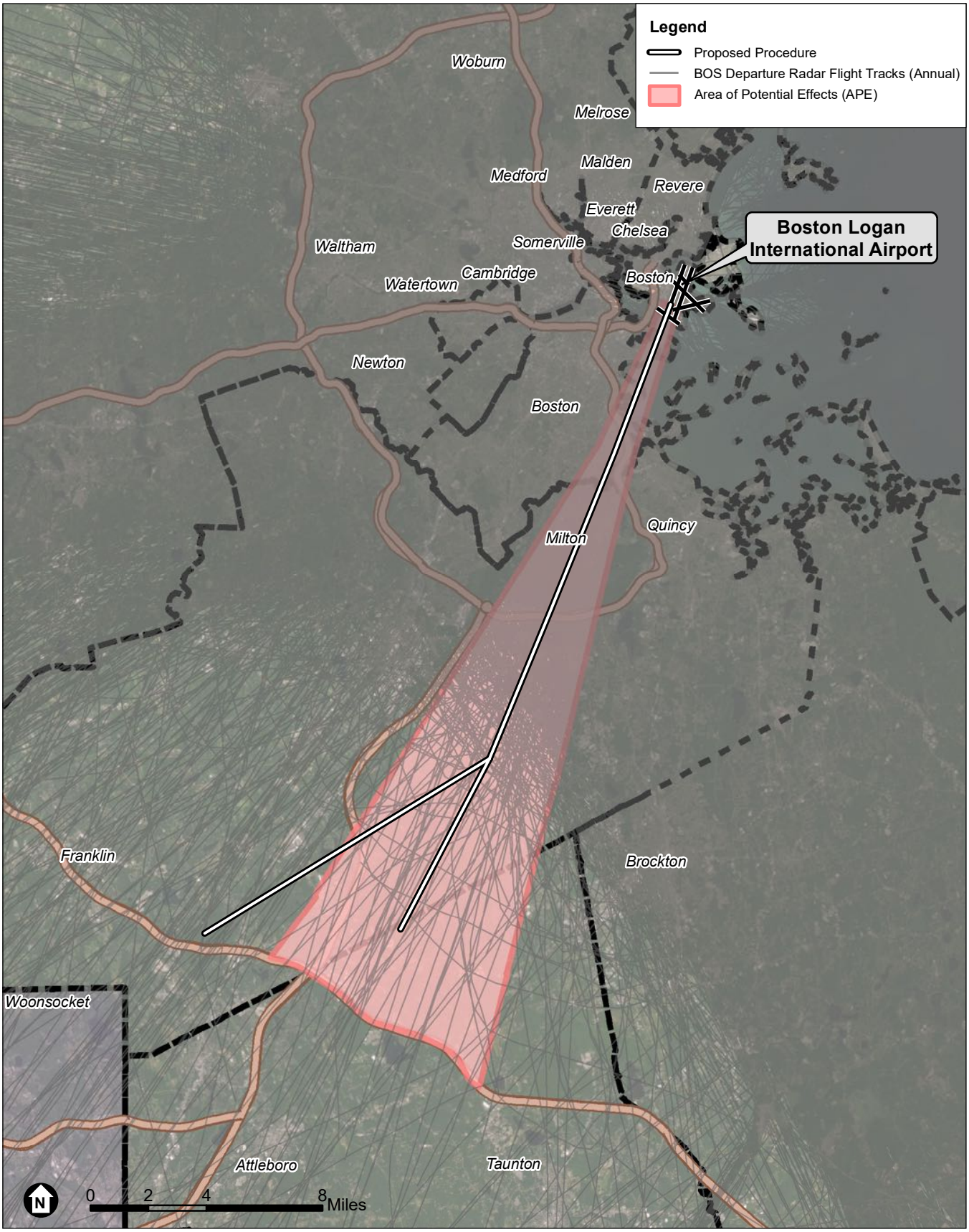


SOURCE: Esri; RoVolus, 2021; ESA, 2021

Boston Logan RNAV (GPS) RWY 4L EA

**Attachment A**
Area of Potential Effects and Departure Radar Flight Tracks

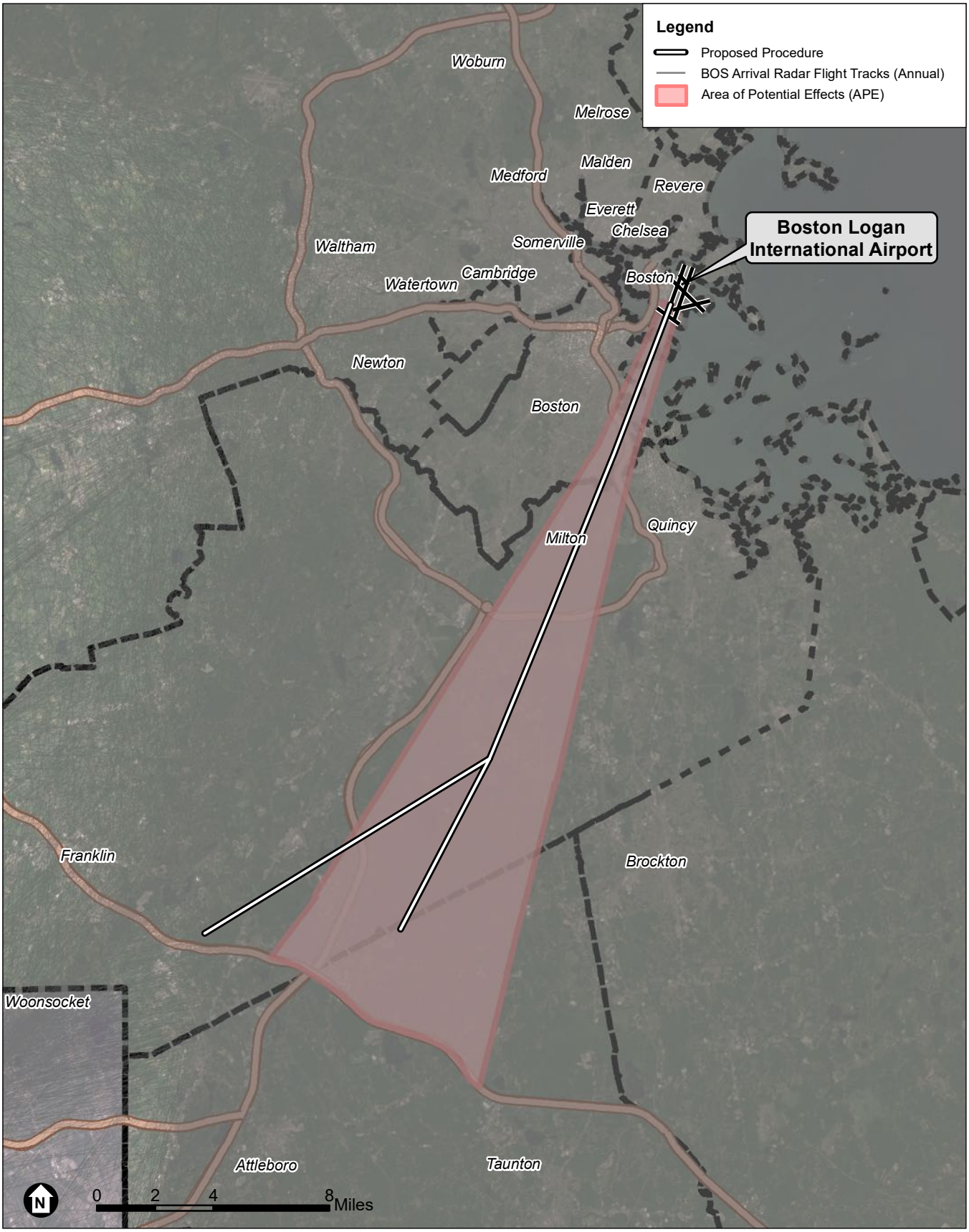


SOURCE: Esri; RoVolus, 2021; ESA, 2021

Boston Logan RNAV (GPS) RWY 4L EA

JD RoVolus

**Attachment B**
Area of Potential Effects and Arrival Radar Flight Tracks

**Finding of No Adverse Effect Criteria**

In order to establish a Finding of No Adverse Effect, the Proposed Action must not meet any of the criteria spelled out in the FAA's Section 106 Handbook, which are based on criteria in ACHP's section 106 regulations in 36 CFR Part 800. This section presents why the Proposed Action does not meet any of these criteria.

- Does the Proposed Action physically destroy or damage the property?
    - The Proposed Action will not have any physical impact on any property. The Proposed Action changes the location of arrival flights in the airspace around Boston Logan International Airport.

- Does the Proposed Action alter the property in any way that is consistent with the Secretary of the Interior's Standards for Treatment of Historic Properties (36 CFR Part 68)?
    - The Standards guide the design and implementation of physical changes to historic properties. This may include changes in use, material repair or substitution, or modification of historically important features. The Proposed Action is located in the airspace above historic resources does not result in any changes in use, material alteration, or physical modifications to these resources.

- Does the Proposed Action remove a property from its historic location?
    - The Proposed Action does not remove any property from its location.

- Does the Proposed Action change the character of the property's use, or of physical features within the property's setting that contribute to its historic significance?
    - The Proposed Action does not change the character of a property's use or any physical features in any historical property's setting.
    - Any changes to setting as a result of the Proposed action would be audible or visual features which are discussed in the following criterion.

- Does the Proposed Action introduce an atmospheric, audible, or visual feature to the area that would diminish the integrity of the property's significant historic features?
    - Audible: there will not be an introduction of audible noise as a result of the Proposed Action. Furthermore, the noise impacts of the Proposed Action on all of the historic resources in the APE will either decrease noise exposure or cause increases that are orders of magnitude below the significance thresholds for DNL aircraft noise as described in FAA Order 1050.1F and therefore will not cause an introduction of audible impact on any of the properties.
    - Visual: there will not be an introduction of visual impacts as a result of the Proposed Action. Furthermore, the entire APE currently experiences 268 average daily overflights as described in the above analysis. The Proposed Action will add less than 1 additional overflight per day. This increase will not change the current visual features of any historic resource in the APE, as depicted in Attachment B.

- Does the Proposed Action result in neglect of a property which would result in its deterioration, transfer, sale or lease?

- The Proposed Action will not cause any property to be sold or transferred.

Given the results discussed in this letter, the FAA is putting forth at this point a Proposed Finding of No Adverse Effect. This determination is based on the findings discussed in this letter, which includes that none of the NRHP listed properties reviewed herein were found to have a "quiet setting" as described in the FAA's Section 106 Handbook. Furthermore, the net change in aircraft operations as a result of the Proposed Action would be minimal and would not cause an adverse effect, including no physical impacts and no introduction of audible or visual impacts within the APE.

**Public Meetings, Comments, and Consultation**

The FAA conducted Virtual Public Workshops for the Draft EA on October 23rd, and October 28th, 2020. By attending the Virtual Public Workshops, participants were provided with an overview of the Draft EA which includes results from the noise analysis performed to assess the potential noise impacts of the Proposed Action on historic resources and populations located within the General Study Area. The MHC concurred with the APE on December 8, 2020 so the impacts were shown for historic resources throughout the entire Study Area. During the meeting, the FAA responded to a large number of questions from the community. These meetings were recorded and remain on the FAA's YouTube page for interested community members to review. During the meeting and other forms of engagement, the FAA received over 40 comments regarding the Proposed Action. The FAA is currently reviewing and developing responses to these comments to be shared with the public as part of the Final Environmental Assessment but it should be noted that none of the comments mention any potential impact to historic resources from the Proposed Action.

We look forward to hearing back from you on the FAA's proposed finding. We welcome the input from consulting parties on the historic properties considered as part of the analysis and on the finding itself. If you have any additional comments or questions on this undertaking, please contact me at veronda.johnson@faa.gov or at the address below.

Sincerely,

Veronda Johnson
Eastern Service Center
Federal Aviation Administration
Operations Support Group AJV-E250
1701 Columbia Avenue
College Park, GA 30337

U.S. Department
of Transportation
**Federal Aviation
Administration**

Eastern Service Center

1701 Columbia Avenue
College Park, Georgia 30337

June 9, 2021

Foxborough Planning Board
40 South Street
Foxborough, MA 02035

**Proposed Finding of No Adverse Effect for the Boston Logan International Airport RNAV (GPS) RWY 4L Approach Procedure, Boston, MA**

To Whom It May Concern,

The Federal Aviation Administration (FAA) is evaluating a new proposed Area Navigation (RNAV) Global Positioning System (GPS) instrument approach procedure at Boston Logan International Airport (BOS). This new procedure would allow for aircraft to land onto Runway 4L with GPS technological automation as well as allow for landing during low visibility conditions. These additional procedural capabilities would increase the safety and efficiency of the airspace around BOS.

Pursuant to 36 CFR 800.4(a), the FAA previously consulted with the Massachusetts Historical Commission to identify the Area of Potential Effects for this undertaking. In continuing with our responsibilities under Section 106 of the National Historic Preservation Act and its implementing regulations, the FAA invites you to participate as a consulting parting and submits this assessment of adverse effects, which concludes with a proposed Finding of No Adverse Effects and our supporting rationale for that finding. The FAA seeks your views or comments on this finding, which can be addressed to the FAA using the email or address given at the conclusion of this letter. Pursuant to 36 CFR 800.5(c), please provide any comments within 30 days from receipt of this letter.

## Project Background

As described in greater detail in the FAA's Draft Environmental Assessment (EA), which can be accessed at www.faabostonworkshops.com, the FAA is evaluating a new proposed Area Navigation (RNAV) Global Positioning System (GPS) instrument approach procedure at BOS. This new procedure, which is depicted in Attachments A and B, is needed to allow aircraft to land onto Runway 4L with GPS technological automation. The current absence of an RNAV procedure to Runway 4L precludes use of the runway during low visibility conditions. The proposed procedure route is an overlay of existing arrivals and is expected to lead to a net increase of 255 annual arrivals to BOS generally, which represents 0.1% of the total annual arrivals, and an increase of 359 annual arrivals specifically to Runway 4L. These additional

procedural capabilities would increase the safety and efficiency of the airspace around BOS. Publication of the proposed procedure would constitute an undertaking under Section 106 of the National Historic Preservation Act (NHPA).

## Regulatory Overview

Under NEPA, the FAA is responsible for analyzing the impacts of its action on historical, architectural, archeological and cultural resources as part of its broader review of the human environment. Because the National Historic Preservation Act (NHPA) is the principal statute concerning such resources, most of this analysis is conducted in coordination with the process under Section 106 of the NHPA, which requires federal agencies to consider the effects of their projects on properties listed, or eligible for listing, in the National Register of Historic Places (NRHP). As this is an FAA Action, the FAA document *Section 106 Handbook: How to Assess the Effects of FAA Actions on Historic Properties under Section 106 of the National Historic Preservation Act* was consulted and referenced in order to make this determination.

## Review of Historic/Eligible Properties

The National Register of Historic Places (NRHP), the Massachusetts Historical Commission, and the Boston Landmarks Commission's data sources were used to gather a comprehensive directory of all potential historic and cultural resources within the APE. A total of 19 properties within the APE were found to be listed in the National Register of Historic Places as historic districts or individual properties in accordance with the criteria described in the NHPA. These 19 properties are identified and described in Table 1. A total of 4,184 state and local designated properties were identified within the APE and are summarized by their location in Table 2. These 4,184 properties represent the group of potential resources that would be evaluated for National Register eligibility. For the purposes of this proposed finding, we assume all of these properties are eligible for the National Register and propose a finding of no adverse effect for all properties within the APE currently listed, determined eligible for listing, and assumed eligible for listing in the NRHP.

*Table 1: National Register of Historic Places Properties within the APE*

| ***NRHP Property Name*** | ***Brief Property Description*** |
|---|---|
| Milton Cemetery | Milton Cemetery contains some of the best examples of funerary art from the colonial times to the Victorian era. An historic garden cemetery, it was established as the Town's only cemetery in 1672. |
| Spring Brook Cemetery | The most prominent structure in the cemetery, Card Memorial Chapel, was designed by Charles Eastman & built in 1898 and funded by Simon & Mary Card in memory of their daughter Lulu. |
| Dorchester Park | Dorchester Park is a historic park bounded by Dorchester Avenue, Richmond, Adams and Richview Streets in the Dorchester neighborhood of Boston, Massachusetts. |

| ***NRHP Property Name*** | ***Brief Property Description*** |
|---|---|
| Dorchester--Milton Lower Mills Industrial District (Boundary Increase) | The Dorchester-Milton Lower Mills Industrial District is a historic district on both sides of the Neponset River in the Dorchester area of Boston and in the town of Milton, Massachusetts. It encompasses an industrial factory complex, most of which was historically associated with the Walter Baker & Company, the first major maker of chocolate products in the United States. |
| Savin Hill Historic District | The Savin Hill Historic District is significant for its association with the development of the area from a mid-19th century speculative housing development for Boston's upper-middle class to a close-knot neighborhood of residents from diverse socioeconomic backgrounds. The surviving historic resources catalogue Savin Hill's rich history and remain a cohesive collection of well-preserved historic homes. The district further attains significance as an intact collection of buildings representing a full range of architectural styles. |
| Blue Hills Parkway | The Blue Hills Parkway, a 1.5-mile-long boulevard in Boston and Milton, is significant as one of the earliest connecting parkways designed for the Metropolitan Parks Commission (MPC) by Olmsted, Olmsted and Eliot and its successor firm, Olmsted Brothers, and it is emblematic of the firm's principles of parkway creation. A divided highway that runs directly south through early 20"'-century residential neighborhoods, the Blue Hills Parkway directly connects the Blue Hills Reservation (the largest open space in Metropolitan Boston) with Boston, the Neponset River Reservation, and Truman Parkway. |
| Blue Hills Reservation Parkways-Metropolitan Park System of Greater Boston | The Metropolitan Park System of Greater Boston, in Massachusetts, is especially noteworthy because it is the first regional park system in the United States. |
| Foxborough Pumping Station | The Foxborough Pumping Station is a historic water pumping station at 25 Pumping Station Road in Foxborough, Massachusetts. Its main pumphouse was designed by Ernest Boyden, a regionally-known architect of water supply systems, and was built in 1891; it is a brick structure with Queen Anne styling. The station also includes several historic wells, a period garage, and the man-made Fales Pond, a once-dammed section of the Neponset Reservoir near the pumphouse. |
| Old Harbor Reservation Parkways, Metropolitan Park System of Greater Boston | The Old Harbor Reservation Parkways are three historic roads in the Old Harbor area of Boston. They are part of the Boston parkway system designed by Frederick Law Olmsted. |
| Dorchester-Milton Lower Mills Industrial District | The Dorchester-Milton Lower Mills Industrial District is located on both sides of the Neponset River in the Dorchester area of Boston and in the town of Milton, Massachusetts. It encompasses an industrial factory complex, most of which was historically associated with the Walter Baker & Company, the first major maker of chocolate products in the United States. |

| ***NRHP Property Name*** | ***Brief Property Description*** |
|---|---|
| Furnace Village Historic District | The Furnace Village Historic District encompasses the historic colonial industrial area in Easton, Massachusetts. At its center is at the intersection of Foundry street, South street and Poquanticut Avenue. The area was settled in 1723, with industrial activity beginning in 1742. The iron furnace was established in 1751, and for industrial purposes, continued in the 19th century. In addition to the colonial era, there is also an employee of the housing of the 19th century. |
| Milton Centre Historic District | The Milton Centre Historic District is both the historical and geographic center of the town of Milton. The 23-acre historic district includes Canton Avenue between Reedsdale Road and Thacher and Highland Streets. Milton Centre is historically significant for its association with the development of the town following the relocation of the third meeting house to Academy Hill in 1728, and the subsequent shift of the town center from Milton Hill. |
| Scott's Woods Historic District | Scott's Woods Historic District is the area of Hillside, Harland and Forest Streets between Randolph Avenue and the ridge between Hancock and Bugbee Hills, now the MDC Blue Hills Reservation. The Scott's Woods Historic District in Milton, Massachusetts is a semirural, residential area that contains a significant concentration of 18th, 19th and early 20th century dwellings and barns that reflect the Town's agricultural and architectural history from 1713 to 1932, the district' s period of significance. Originally known as the "Blue Hill Land," a three thousand-acre tract of land sold by the town of Boston in 1711 to four residents of Milton. The area in the southwest part of Milton is thought to have been named for a member of the Scott Family that lived in the area in the early eighteenth century. Hillside Street, named for being literally on the 'side' of Blue Hill, is the major thoroughfare in the district. |
| Milton Hill Historic District | Milton Hill Historic District is located on a lofty hill between Milton Village and Algerene Corner, formerly known as Union Square at the junction of Adams and Centre Streets. The Milton Hill Historic District in Milton, Massachusetts is a residential area that contains the most significant concentration of 19th and early 20th century high-style and period architecture in the Town. As Milton developed from a rural community to a prosperous suburb of Boston, Milton Hill, throughout the period of significance, 1740-1945, has been the home of wealthy Milton and Boston business, professional and civic leaders. It began its rise to prominence as an estate district in 1742 with the establishment of Governor Thomas Hutchinson's summer estate. For the next two hundred years, attracted by the rural scenery afforded by the Neponset River and the Blue Hills and the proximity of the Town's commercial center and Boston, prominent families built country homes, a number designed by noted national and local architects, including William Ralph Emerson; Peabody and Steams; and Perry, Shaw and Hepbum. |

| ***NRHP Property Name*** | ***Brief Property Description*** |
|---|---|
| Harrison Square Historic District | Clam Point (also known as Harrison Square) is a sub-neighborhood in Boston, noteworthy for its collection of substantial Italianate Mansard residences. The area is known to have the most cohesive, intact collection of mansion-scale, mid-19th century housing in Boston, and includes the Park, Everett, Freeport, Mill, Ashland, Blanche streets, and Victory Road in the Dorchester neighborhood of Boston. |
| Canton Corner Historic District | The Canton Corner Historic District encompasses the historic town center of Canton, Massachusetts. Centered on the junction of Pleasant and Washington streets, it includes more than 25 properties and 170 acres (69 ha), whose architectural history spans 250 years of occupation and includes the town's major civic buildings. |
| Ponkapoag Camp of Appalachian Mountain Club | The Appalachian Mountain Club Ponkapoag Camp is one of the original camps of the oldest outing club in the United States, founded in 1876. Early in the twentieth century tent sites were established at the east end of Ponkapoag Pond in the Blue Hills reservation by the president of the Appalachian Mountain Club, William Rogers, who was also an M.D.C. commissioner. The camp represents an early outing club's architecture for "roughing it" and are important as such structures succumb to fire, rot, and vandalism. |
| Boyden, Seth, House | The Seth Boyden House is a historic house at 135 Oak Street in Foxborough, Massachusetts. The home is significant for its unusual architectural design as well for its association with the Boyden family, whose members were prominent locally and regionally in the 18th and 19th century, |
| Borderland Historic District | The Borderland Historic District was the 1,200 acre estate of Blanche Ames Ames. The mansion was constructed in 1910 and the property includes a system of ponds, dams, and causeways surrounding the mansion. The exterior of the mansion was built using locally cut field stones. The district is considered significant due to its connection to the estate of Blanche Ames Ames. She was a inventor who was involved in art, farming, engineering and politics. She designed a hexagonal lumber cutter, patented a method for ensnaring airplanes in wires hung from balloons during World War II, and developed a water anti-pollution device in the late 1960s. |

SOURCE: National Register Database; https://www.nps.gov/subjects/nationalregister/database-research.htm#table, Adapted by Environmental Science Associates, 2021.

*Table 2: Number of State & Local Designated Properties within the APE*

| ***Town*** | ***Number of State & Local Designated Properties*** |
|---|---|
| Boston | 838 |
| Canton | 445 |
| Easton | 142 |
| Foxborough | 194 |
| Mansfield | 190 |
| Milton | 1,559 |
| Norton | 16 |
| Quincy | 2 |
| Randolph | 225 |
| Sharon | 491 |
| Stoughton | 82 |
| **Grand Total** | **4,184** |

**Assessment of Noise and Visual Impacts by Proposed Action**

In our earlier correspondence, the FAA noted that we are "considering the possibility that changes in noise levels or additional visual impacts from an increase in overflights could alter the character or use of certain kinds of historic properties where a quiet setting is a generally recognized purpose and attribute." In order to address this possibility, an assessment was done to further quantify the auditory and visual impacts on the historic properties within the Area of Potential Effects.

In order to assess the auditory impacts, the FAA used a metric known as Day-night Average Sound Level (DNL). DNL is the standard noise metric used for all FAA studies of aviation noise exposure in airport communities and was used here to assess the potential impact on every identified historic property within the Area of Potential Effects.

DNL is a 24-hour, time-weighted average noise metric, expressed in terms of decibel units of sound heard by the human ear, which accounts for the noise levels of individual aircraft events, the number of times those events occur, and the time of day they occur. DNL is a graphical representation of the distribution of noise over the surrounding area from an airport's average operations. There is one unique modification in that there is a "noise penalty" of any noise generated during "nighttime hours." In the calculation of DNL, for each hour during nighttime hours (10:00 p.m. to 7:00 a.m.), the sound levels are increased by a 10 decibel-weighting penalty (equivalent to a 10-fold increase in aircraft operations) before the 24-hour value is computed. The weighting penalty accounts for the more intrusive nature of noise during the nighttime hours. The significance thresholds for aircraft noise for DNL, as spelled out in FAA Order 1050.1F, are given below.

- For DNL 65 dB and higher: +1.5 dB

This threshold has been used by FAA for many years and is applied at airports across the country and will be used to determine noise impacts on historic properties within the APE. The use of this threshold is consistent with the Section 106 analyses for many FAA projects, including the Northern California and Southern Florida Metroplex projects, two of FAA's most recent projects that also modified the flight path of aircraft through the airspace.

According to FAA Order 1050.1F, a significant noise impact could occur to noise sensitive land uses if it had a level of DNL 65 dB with the Proposed Action and also experienced an increase of 1.5 dB when compared to the No Action Alternative. The FAA also recognizes that, in limited instances, resources that have a "quiet setting" as a qualifying attribute may be adversely affected by noise increases that would otherwise not be significant. There are no NRHP properties with a noise exposure of DNL 65 that experience a 1.5 dB noise increase. Further, the NRHP properties were reviewed and none of them were found to have a "quiet setting" as described in the FAA's Section 106 Handbook.

When the analysis is expanded to include the state and local designated properties that are assumed to be eligible for the NRHP, there are no properties that experience a 1.5 dB noise level increase with a proposed action noise level of DNL 65 or greater. As indicated in Table 4.6-3 of the Draft EA, the maximum exposed noise level *decreases* as a result of the Proposed Project

when compared to the No Action Alternative when considering towns/neighborhoods as a whole. Furthermore, as described below, the largest proposed noise changes within the APE are multiple orders of magnitude below the noise thresholds given within FAA Order 1050.1F.

The FAA's noise analysis demonstrates that historic resources will generally experience equivalent noise exposure with the addition of the Proposed Action. Specifically, the maximum change in noise exposure for a historic property is less than 0.2 dB across all historic properties in the APE. For example, one of these properties has a value of 22 dB under the No Action Alternative and 22.1 dB with the Proposed Procedure. Importantly, as depicted in Attachment A, the procedure is an overlay of existing traffic to Runway 4L and is only expected to lead to an annual net increase of 255 arrivals to BOS, out of a current total of 205,837 arrivals. In sum, the FAA will not be introducing audible impacts to resources not already experiencing noise impacts, and any change in noise exposure will be minimal.

In order to assess the potential visual impacts of the historic properties, the data for a year of overflights at BOS from the previous memorandum was reassessed to compare to the newly designated APE. Considering one year of radar track data, the APE experiences 78,879 arrival and 18,989 departure overflights annually. On an average daily basis that corresponds to 216.1 arrival and 52.0 departure overflights. The Proposed Action is estimated to add 255 annual arrival overflights or 0.70 daily average overflights to the APE. When considering the APE as a whole, the increase in overflights would amount to just a 0.26% increase in overflights and would not introduce audible or visual noise in the APE. In order to confirm that the overflights over the APE were not focused on particular historic resources in the APE, the dataset of departure overflights and arrival overflights was mapped over the APE in Attachments A and B respectively. Attachment A shows that the APE areas closest to the airport are already dense with overflights but the flights become more disperse as the APE moves to the southwest. However, Attachment B, which displays a year of arrival radar tracks, show that the APE is already heavily overflown over the full extent of the APE.

For more information on the analyses performed as a part of the Draft EA, please visit www.faabostonworkshops.com for a copy of the Draft EA. More information on the noise analysis can be found at www.faabostonworkshops.com/noise-visualization/ and in Sections 3.4.6 and 4.6 of the Draft EA. The Noise Modeling Technical Report is included in Appendix D of the Draft EA.

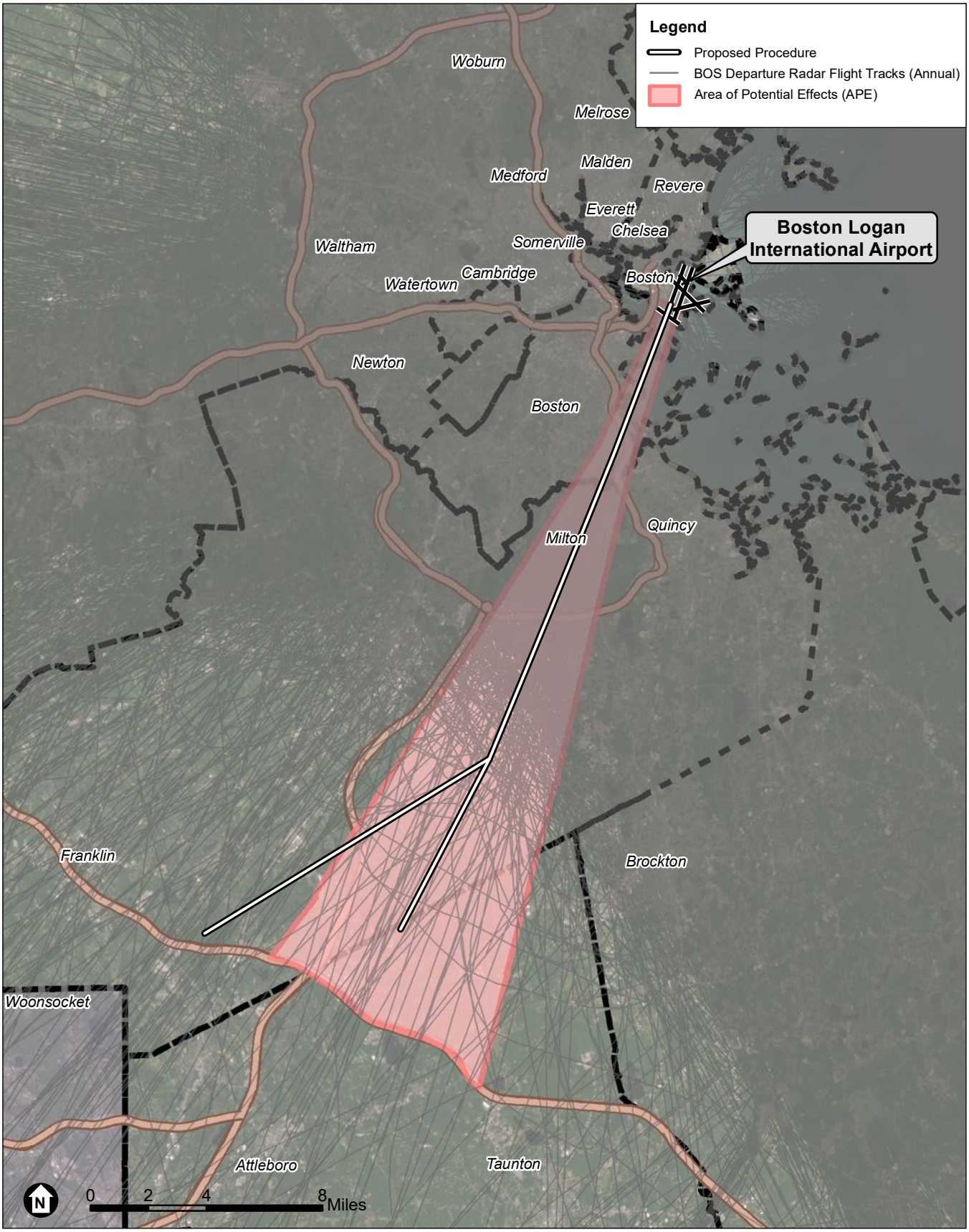


SOURCE: Esri; RoVolus, 2021; ESA, 2021

Boston Logan RNAV (GPS) RWY 4L EA

**Attachment A**
Area of Potential Effects and Departure Radar Flight Tracks

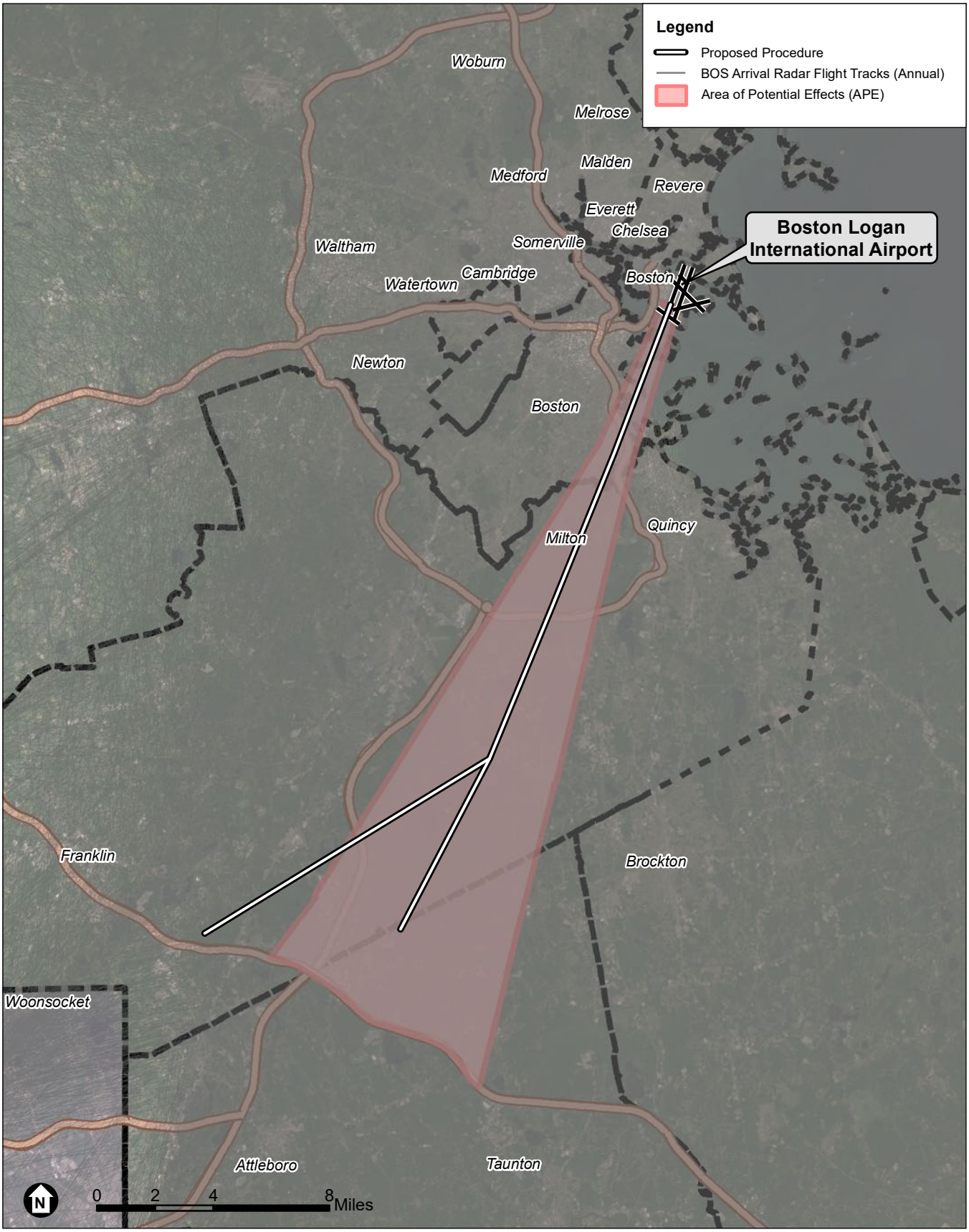


SOURCE: Esri; RoVolus, 2021; ESA, 2021

Boston Logan RNAV (GPS) RWY 4L EA

JD RoVolus

**Attachment B**
Area of Potential Effects and Arrival Radar Flight Tracks

**Finding of No Adverse Effect Criteria**

In order to establish a Finding of No Adverse Effect, the Proposed Action must not meet any of the criteria spelled out in the FAA's Section 106 Handbook, which are based on criteria in ACHP's section 106 regulations in 36 CFR Part 800. This section presents why the Proposed Action does not meet any of these criteria.

- Does the Proposed Action physically destroy or damage the property?
    - The Proposed Action will not have any physical impact on any property. The Proposed Action changes the location of arrival flights in the airspace around Boston Logan International Airport.

- Does the Proposed Action alter the property in any way that is consistent with the Secretary of the Interior's Standards for Treatment of Historic Properties (36 CFR Part 68)?
    - The Standards guide the design and implementation of physical changes to historic properties. This may include changes in use, material repair or substitution, or modification of historically important features. The Proposed Action is located in the airspace above historic resources does not result in any changes in use, material alteration, or physical modifications to these resources.

- Does the Proposed Action remove a property from its historic location?
    - The Proposed Action does not remove any property from its location.

- Does the Proposed Action change the character of the property's use, or of physical features within the property's setting that contribute to its historic significance?
    - The Proposed Action does not change the character of a property's use or any physical features in any historical property's setting.
    - Any changes to setting as a result of the Proposed action would be audible or visual features which are discussed in the following criterion.

- Does the Proposed Action introduce an atmospheric, audible, or visual feature to the area that would diminish the integrity of the property's significant historic features?
    - Audible: there will not be an introduction of audible noise as a result of the Proposed Action. Furthermore, the noise impacts of the Proposed Action on all of the historic resources in the APE will either decrease noise exposure or cause increases that are orders of magnitude below the significance thresholds for DNL aircraft noise as described in FAA Order 1050.1F and therefore will not cause an introduction of audible impact on any of the properties.
    - Visual: there will not be an introduction of visual impacts as a result of the Proposed Action. Furthermore, the entire APE currently experiences 268 average daily overflights as described in the above analysis. The Proposed Action will add less than 1 additional overflight per day. This increase will not change the current visual features of any historic resource in the APE, as depicted in Attachment B.

- Does the Proposed Action result in neglect of a property which would result in its deterioration, transfer, sale or lease?

- The Proposed Action will not cause any property to be sold or transferred.

Given the results discussed in this letter, the FAA is putting forth at this point a Proposed Finding of No Adverse Effect. This determination is based on the findings discussed in this letter, which includes that none of the NRHP listed properties reviewed herein were found to have a "quiet setting" as described in the FAA's Section 106 Handbook. Furthermore, the net change in aircraft operations as a result of the Proposed Action would be minimal and would not cause an adverse effect, including no physical impacts and no introduction of audible or visual impacts within the APE.

**Public Meetings, Comments, and Consultation**

The FAA conducted Virtual Public Workshops for the Draft EA on October 23rd, and October 28th, 2020. By attending the Virtual Public Workshops, participants were provided with an overview of the Draft EA which includes results from the noise analysis performed to assess the potential noise impacts of the Proposed Action on historic resources and populations located within the General Study Area. The MHC concurred with the APE on December 8, 2020 so the impacts were shown for historic resources throughout the entire Study Area. During the meeting, the FAA responded to a large number of questions from the community. These meetings were recorded and remain on the FAA's YouTube page for interested community members to review. During the meeting and other forms of engagement, the FAA received over 40 comments regarding the Proposed Action. The FAA is currently reviewing and developing responses to these comments to be shared with the public as part of the Final Environmental Assessment but it should be noted that none of the comments mention any potential impact to historic resources from the Proposed Action.

We look forward to hearing back from you on the FAA's proposed finding. We welcome the input from consulting parties on the historic properties considered as part of the analysis and on the finding itself. If you have any additional comments or questions on this undertaking, please contact me at veronda.johnson@faa.gov or at the address below.

Sincerely,

Veronda Johnson
Eastern Service Center
Federal Aviation Administration
Operations Support Group AJV-E250
1701 Columbia Avenue
College Park, GA 30337

U.S. Department
of Transportation
**Federal Aviation
Administration**

Eastern Service Center

1701 Columbia Avenue
College Park, Georgia 30337

June 9, 2021

Mansfield Planning Board
6 Park Row
Mansfield, MA 02048

**Proposed Finding of No Adverse Effect for the Boston Logan International Airport RNAV (GPS) RWY 4L Approach Procedure, Boston, MA**

To Whom It May Concern,

The Federal Aviation Administration (FAA) is evaluating a new proposed Area Navigation (RNAV) Global Positioning System (GPS) instrument approach procedure at Boston Logan International Airport (BOS). This new procedure would allow for aircraft to land onto Runway 4L with GPS technological automation as well as allow for landing during low visibility conditions. These additional procedural capabilities would increase the safety and efficiency of the airspace around BOS.

Pursuant to 36 CFR 800.4(a), the FAA previously consulted with the Massachusetts Historical Commission to identify the Area of Potential Effects for this undertaking. In continuing with our responsibilities under Section 106 of the National Historic Preservation Act and its implementing regulations, the FAA invites you to participate as a consulting parting and submits this assessment of adverse effects, which concludes with a proposed Finding of No Adverse Effects and our supporting rationale for that finding. The FAA seeks your views or comments on this finding, which can be addressed to the FAA using the email or address given at the conclusion of this letter. Pursuant to 36 CFR 800.5(c), please provide any comments within 30 days from receipt of this letter.

## Project Background

As described in greater detail in the FAA's Draft Environmental Assessment (EA), which can be accessed at www.faabostonworkshops.com, the FAA is evaluating a new proposed Area Navigation (RNAV) Global Positioning System (GPS) instrument approach procedure at BOS. This new procedure, which is depicted in Attachments A and B, is needed to allow aircraft to land onto Runway 4L with GPS technological automation. The current absence of an RNAV procedure to Runway 4L precludes use of the runway during low visibility conditions. The proposed procedure route is an overlay of existing arrivals and is expected to lead to a net increase of 255 annual arrivals to BOS generally, which represents 0.1% of the total annual arrivals, and an increase of 359 annual arrivals specifically to Runway 4L. These additional

procedural capabilities would increase the safety and efficiency of the airspace around BOS. Publication of the proposed procedure would constitute an undertaking under Section 106 of the National Historic Preservation Act (NHPA).

## Regulatory Overview

Under NEPA, the FAA is responsible for analyzing the impacts of its action on historical, architectural, archeological and cultural resources as part of its broader review of the human environment. Because the National Historic Preservation Act (NHPA) is the principal statute concerning such resources, most of this analysis is conducted in coordination with the process under Section 106 of the NHPA, which requires federal agencies to consider the effects of their projects on properties listed, or eligible for listing, in the National Register of Historic Places (NRHP). As this is an FAA Action, the FAA document *Section 106 Handbook: How to Assess the Effects of FAA Actions on Historic Properties under Section 106 of the National Historic Preservation Act* was consulted and referenced in order to make this determination.

## Review of Historic/Eligible Properties

The National Register of Historic Places (NRHP), the Massachusetts Historical Commission, and the Boston Landmarks Commission's data sources were used to gather a comprehensive directory of all potential historic and cultural resources within the APE. A total of 19 properties within the APE were found to be listed in the National Register of Historic Places as historic districts or individual properties in accordance with the criteria described in the NHPA. These 19 properties are identified and described in Table 1. A total of 4,184 state and local designated properties were identified within the APE and are summarized by their location in Table 2. These 4,184 properties represent the group of potential resources that would be evaluated for National Register eligibility. For the purposes of this proposed finding, we assume all of these properties are eligible for the National Register and propose a finding of no adverse effect for all properties within the APE currently listed, determined eligible for listing, and assumed eligible for listing in the NRHP.

*Table 1: National Register of Historic Places Properties within the APE*

| ***NRHP Property Name*** | ***Brief Property Description*** |
|---|---|
| Milton Cemetery | Milton Cemetery contains some of the best examples of funerary art from the colonial times to the Victorian era. An historic garden cemetery, it was established as the Town's only cemetery in 1672. |
| Spring Brook Cemetery | The most prominent structure in the cemetery, Card Memorial Chapel, was designed by Charles Eastman & built in 1898 and funded by Simon & Mary Card in memory of their daughter Lulu. |
| Dorchester Park | Dorchester Park is a historic park bounded by Dorchester Avenue, Richmond, Adams and Richview Streets in the Dorchester neighborhood of Boston, Massachusetts. |

| ***NRHP Property Name*** | ***Brief Property Description*** |
|---|---|
| Dorchester--Milton Lower Mills Industrial District (Boundary Increase) | The Dorchester-Milton Lower Mills Industrial District is a historic district on both sides of the Neponset River in the Dorchester area of Boston and in the town of Milton, Massachusetts. It encompasses an industrial factory complex, most of which was historically associated with the Walter Baker & Company, the first major maker of chocolate products in the United States. |
| Savin Hill Historic District | The Savin Hill Historic District is significant for its association with the development of the area from a mid-19th century speculative housing development for Boston's upper-middle class to a close-knot neighborhood of residents from diverse socioeconomic backgrounds. The surviving historic resources catalogue Savin Hill's rich history and remain a cohesive collection of well-preserved historic homes. The district further attains significance as an intact collection of buildings representing a full range of architectural styles. |
| Blue Hills Parkway | The Blue Hills Parkway, a 1.5-mile-long boulevard in Boston and Milton, is significant as one of the earliest connecting parkways designed for the Metropolitan Parks Commission (MPC) by Olmsted, Olmsted and Eliot and its successor firm, Olmsted Brothers, and it is emblematic of the firm's principles of parkway creation. A divided highway that runs directly south through early 20"'-century residential neighborhoods, the Blue Hills Parkway directly connects the Blue Hills Reservation (the largest open space in Metropolitan Boston) with Boston, the Neponset River Reservation, and Truman Parkway. |
| Blue Hills Reservation Parkways-Metropolitan Park System of Greater Boston | The Metropolitan Park System of Greater Boston, in Massachusetts, is especially noteworthy because it is the first regional park system in the United States. |
| Foxborough Pumping Station | The Foxborough Pumping Station is a historic water pumping station at 25 Pumping Station Road in Foxborough, Massachusetts. Its main pumphouse was designed by Ernest Boyden, a regionally-known architect of water supply systems, and was built in 1891; it is a brick structure with Queen Anne styling. The station also includes several historic wells, a period garage, and the man-made Fales Pond, a once-dammed section of the Neponset Reservoir near the pumphouse. |
| Old Harbor Reservation Parkways, Metropolitan Park System of Greater Boston | The Old Harbor Reservation Parkways are three historic roads in the Old Harbor area of Boston. They are part of the Boston parkway system designed by Frederick Law Olmsted. |
| Dorchester-Milton Lower Mills Industrial District | The Dorchester-Milton Lower Mills Industrial District is located on both sides of the Neponset River in the Dorchester area of Boston and in the town of Milton, Massachusetts. It encompasses an industrial factory complex, most of which was historically associated with the Walter Baker & Company, the first major maker of chocolate products in the United States. |

| ***NRHP Property Name*** | ***Brief Property Description*** |
|---|---|
| Furnace Village Historic District | The Furnace Village Historic District encompasses the historic colonial industrial area in Easton, Massachusetts. At its center is at the intersection of Foundry street, South street and Poquanticut Avenue. The area was settled in 1723, with industrial activity beginning in 1742. The iron furnace was established in 1751, and for industrial purposes, continued in the 19th century. In addition to the colonial era, there is also an employee of the housing of the 19th century. |
| Milton Centre Historic District | The Milton Centre Historic District is both the historical and geographic center of the town of Milton. The 23-acre historic district includes Canton Avenue between Reedsdale Road and Thacher and Highland Streets. Milton Centre is historically significant for its association with the development of the town following the relocation of the third meeting house to Academy Hill in 1728, and the subsequent shift of the town center from Milton Hill. |
| Scott's Woods Historic District | Scott's Woods Historic District is the area of Hillside, Harland and Forest Streets between Randolph Avenue and the ridge between Hancock and Bugbee Hills, now the MDC Blue Hills Reservation. The Scott's Woods Historic District in Milton, Massachusetts is a semirural, residential area that contains a significant concentration of 18th, 19th and early 20th century dwellings and barns that reflect the Town's agricultural and architectural history from 1713 to 1932, the district' s period of significance. Originally known as the "Blue Hill Land," a three thousand-acre tract of land sold by the town of Boston in 1711 to four residents of Milton. The area in the southwest part of Milton is thought to have been named for a member of the Scott Family that lived in the area in the early eighteenth century. Hillside Street, named for being literally on the 'side' of Blue Hill, is the major thoroughfare in the district. |
| Milton Hill Historic District | Milton Hill Historic District is located on a lofty hill between Milton Village and Algerene Corner, formerly known as Union Square at the junction of Adams and Centre Streets. The Milton Hill Historic District in Milton, Massachusetts is a residential area that contains the most significant concentration of 19th and early 20th century high-style and period architecture in the Town. As Milton developed from a rural community to a prosperous suburb of Boston, Milton Hill, throughout the period of significance, 1740-1945, has been the home of wealthy Milton and Boston business, professional and civic leaders. It began its rise to prominence as an estate district in 1742 with the establishment of Governor Thomas Hutchinson's summer estate. For the next two hundred years, attracted by the rural scenery afforded by the Neponset River and the Blue Hills and the proximity of the Town's commercial center and Boston, prominent families built country homes, a number designed by noted national and local architects, including William Ralph Emerson; Peabody and Steams; and Perry, Shaw and Hepbum. |

| ***NRHP Property Name*** | ***Brief Property Description*** |
|---|---|
| Harrison Square Historic District | Clam Point (also known as Harrison Square) is a sub-neighborhood in Boston, noteworthy for its collection of substantial Italianate Mansard residences. The area is known to have the most cohesive, intact collection of mansion-scale, mid-19th century housing in Boston, and includes the Park, Everett, Freeport, Mill, Ashland, Blanche streets, and Victory Road in the Dorchester neighborhood of Boston. |
| Canton Corner Historic District | The Canton Corner Historic District encompasses the historic town center of Canton, Massachusetts. Centered on the junction of Pleasant and Washington streets, it includes more than 25 properties and 170 acres (69 ha), whose architectural history spans 250 years of occupation and includes the town's major civic buildings. |
| Ponkapoag Camp of Appalachian Mountain Club | The Appalachian Mountain Club Ponkapoag Camp is one of the original camps of the oldest outing club in the United States, founded in 1876. Early in the twentieth century tent sites were established at the east end of Ponkapoag Pond in the Blue Hills reservation by the president of the Appalachian Mountain Club, William Rogers, who was also an M.D.C. commissioner. The camp represents an early outing club's architecture for "roughing it" and are important as such structures succumb to fire, rot, and vandalism. |
| Boyden, Seth, House | The Seth Boyden House is a historic house at 135 Oak Street in Foxborough, Massachusetts. The home is significant for its unusual architectural design as well for its association with the Boyden family, whose members were prominent locally and regionally in the 18th and 19th century, |
| Borderland Historic District | The Borderland Historic District was the 1,200 acre estate of Blanche Ames Ames. The mansion was constructed in 1910 and the property includes a system of ponds, dams, and causeways surrounding the mansion. The exterior of the mansion was built using locally cut field stones. The district is considered significant due to its connection to the estate of Blanche Ames Ames. She was a inventor who was involved in art, farming, engineering and politics. She designed a hexagonal lumber cutter, patented a method for ensnaring airplanes in wires hung from balloons during World War II, and developed a water anti-pollution device in the late 1960s. |

SOURCE: National Register Database; https://www.nps.gov/subjects/nationalregister/database-research.htm#table, Adapted by Environmental Science Associates, 2021.

*Table 2: Number of State & Local Designated Properties within the APE*

| ***Town*** | ***Number of State & Local Designated Properties*** |
|---|---|
| Boston | 838 |
| Canton | 445 |
| Easton | 142 |
| Foxborough | 194 |
| Mansfield | 190 |
| Milton | 1,559 |
| Norton | 16 |
| Quincy | 2 |
| Randolph | 225 |
| Sharon | 491 |
| Stoughton | 82 |
| **Grand Total** | **4,184** |

**Assessment of Noise and Visual Impacts by Proposed Action**

In our earlier correspondence, the FAA noted that we are "considering the possibility that changes in noise levels or additional visual impacts from an increase in overflights could alter the character or use of certain kinds of historic properties where a quiet setting is a generally recognized purpose and attribute." In order to address this possibility, an assessment was done to further quantify the auditory and visual impacts on the historic properties within the Area of Potential Effects.

In order to assess the auditory impacts, the FAA used a metric known as Day-night Average Sound Level (DNL). DNL is the standard noise metric used for all FAA studies of aviation noise exposure in airport communities and was used here to assess the potential impact on every identified historic property within the Area of Potential Effects.

DNL is a 24-hour, time-weighted average noise metric, expressed in terms of decibel units of sound heard by the human ear, which accounts for the noise levels of individual aircraft events, the number of times those events occur, and the time of day they occur. DNL is a graphical representation of the distribution of noise over the surrounding area from an airport's average operations. There is one unique modification in that there is a "noise penalty" of any noise generated during "nighttime hours." In the calculation of DNL, for each hour during nighttime hours (10:00 p.m. to 7:00 a.m.), the sound levels are increased by a 10 decibel-weighting penalty (equivalent to a 10-fold increase in aircraft operations) before the 24-hour value is computed. The weighting penalty accounts for the more intrusive nature of noise during the nighttime hours. The significance thresholds for aircraft noise for DNL, as spelled out in FAA Order 1050.1F, are given below.

- For DNL 65 dB and higher: +1.5 dB

This threshold has been used by FAA for many years and is applied at airports across the country and will be used to determine noise impacts on historic properties within the APE. The use of this threshold is consistent with the Section 106 analyses for many FAA projects, including the Northern California and Southern Florida Metroplex projects, two of FAA's most recent projects that also modified the flight path of aircraft through the airspace.

According to FAA Order 1050.1F, a significant noise impact could occur to noise sensitive land uses if it had a level of DNL 65 dB with the Proposed Action and also experienced an increase of 1.5 dB when compared to the No Action Alternative. The FAA also recognizes that, in limited instances, resources that have a "quiet setting" as a qualifying attribute may be adversely affected by noise increases that would otherwise not be significant. There are no NRHP properties with a noise exposure of DNL 65 that experience a 1.5 dB noise increase. Further, the NRHP properties were reviewed and none of them were found to have a "quiet setting" as described in the FAA's Section 106 Handbook.

When the analysis is expanded to include the state and local designated properties that are assumed to be eligible for the NRHP, there are no properties that experience a 1.5 dB noise level increase with a proposed action noise level of DNL 65 or greater. As indicated in Table 4.6-3 of the Draft EA, the maximum exposed noise level *decreases* as a result of the Proposed Project

when compared to the No Action Alternative when considering towns/neighborhoods as a whole. Furthermore, as described below, the largest proposed noise changes within the APE are multiple orders of magnitude below the noise thresholds given within FAA Order 1050.1F.

The FAA's noise analysis demonstrates that historic resources will generally experience equivalent noise exposure with the addition of the Proposed Action. Specifically, the maximum change in noise exposure for a historic property is less than 0.2 dB across all historic properties in the APE. For example, one of these properties has a value of 22 dB under the No Action Alternative and 22.1 dB with the Proposed Procedure. Importantly, as depicted in Attachment A, the procedure is an overlay of existing traffic to Runway 4L and is only expected to lead to an annual net increase of 255 arrivals to BOS, out of a current total of 205,837 arrivals. In sum, the FAA will not be introducing audible impacts to resources not already experiencing noise impacts, and any change in noise exposure will be minimal.

In order to assess the potential visual impacts of the historic properties, the data for a year of overflights at BOS from the previous memorandum was reassessed to compare to the newly designated APE. Considering one year of radar track data, the APE experiences 78,879 arrival and 18,989 departure overflights annually. On an average daily basis that corresponds to 216.1 arrival and 52.0 departure overflights. The Proposed Action is estimated to add 255 annual arrival overflights or 0.70 daily average overflights to the APE. When considering the APE as a whole, the increase in overflights would amount to just a 0.26% increase in overflights and would not introduce audible or visual noise in the APE. In order to confirm that the overflights over the APE were not focused on particular historic resources in the APE, the dataset of departure overflights and arrival overflights was mapped over the APE in Attachments A and B respectively. Attachment A shows that the APE areas closest to the airport are already dense with overflights but the flights become more disperse as the APE moves to the southwest. However, Attachment B, which displays a year of arrival radar tracks, show that the APE is already heavily overflown over the full extent of the APE.

For more information on the analyses performed as a part of the Draft EA, please visit www.faabostonworkshops.com for a copy of the Draft EA. More information on the noise analysis can be found at www.faabostonworkshops.com/noise-visualization/ and in Sections 3.4.6 and 4.6 of the Draft EA. The Noise Modeling Technical Report is included in Appendix D of the Draft EA.

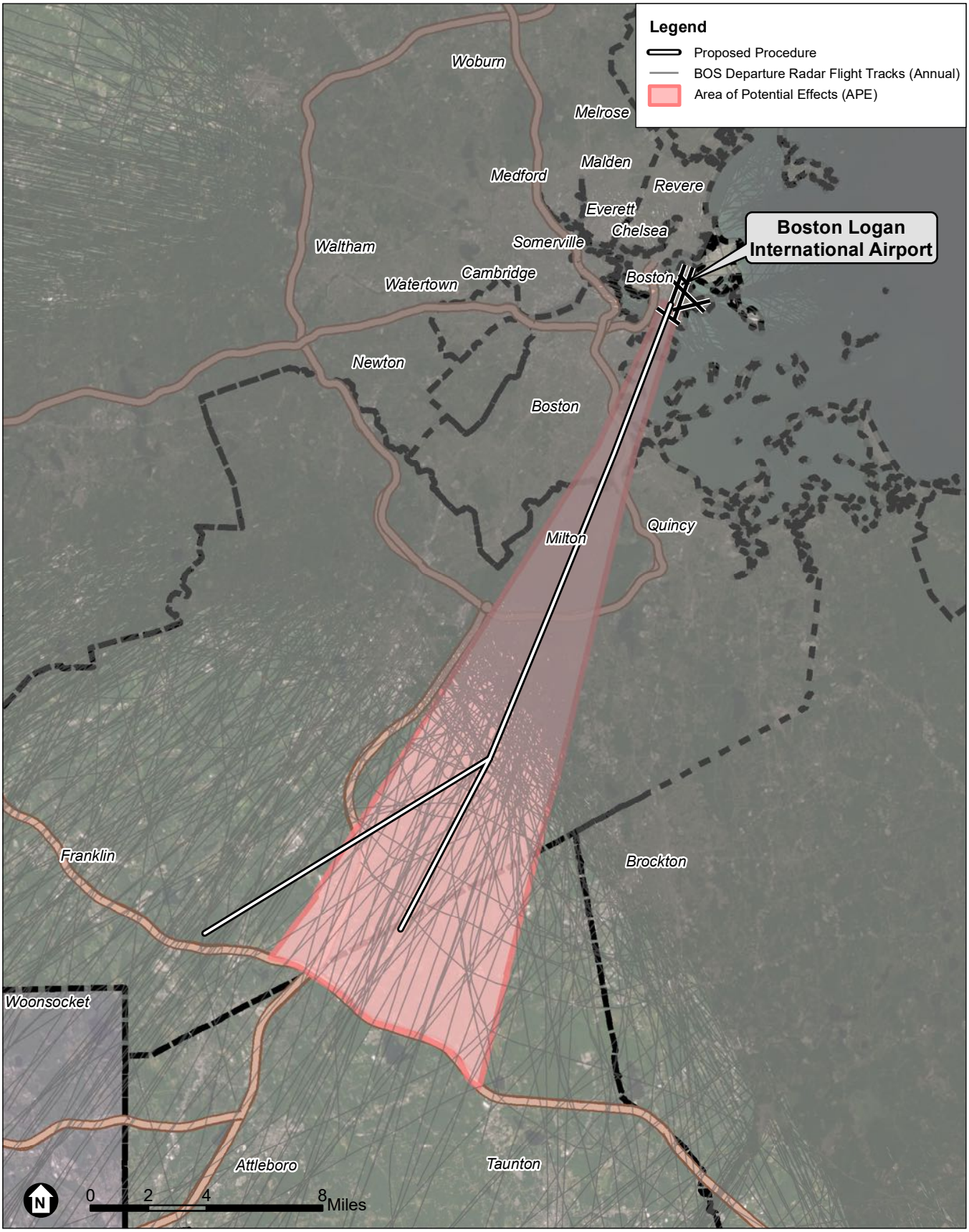


SOURCE: Esri; RoVolus, 2021; ESA, 2021

Boston Logan RNAV (GPS) RWY 4L EA

**Attachment A**
Area of Potential Effects and Departure Radar Flight Tracks

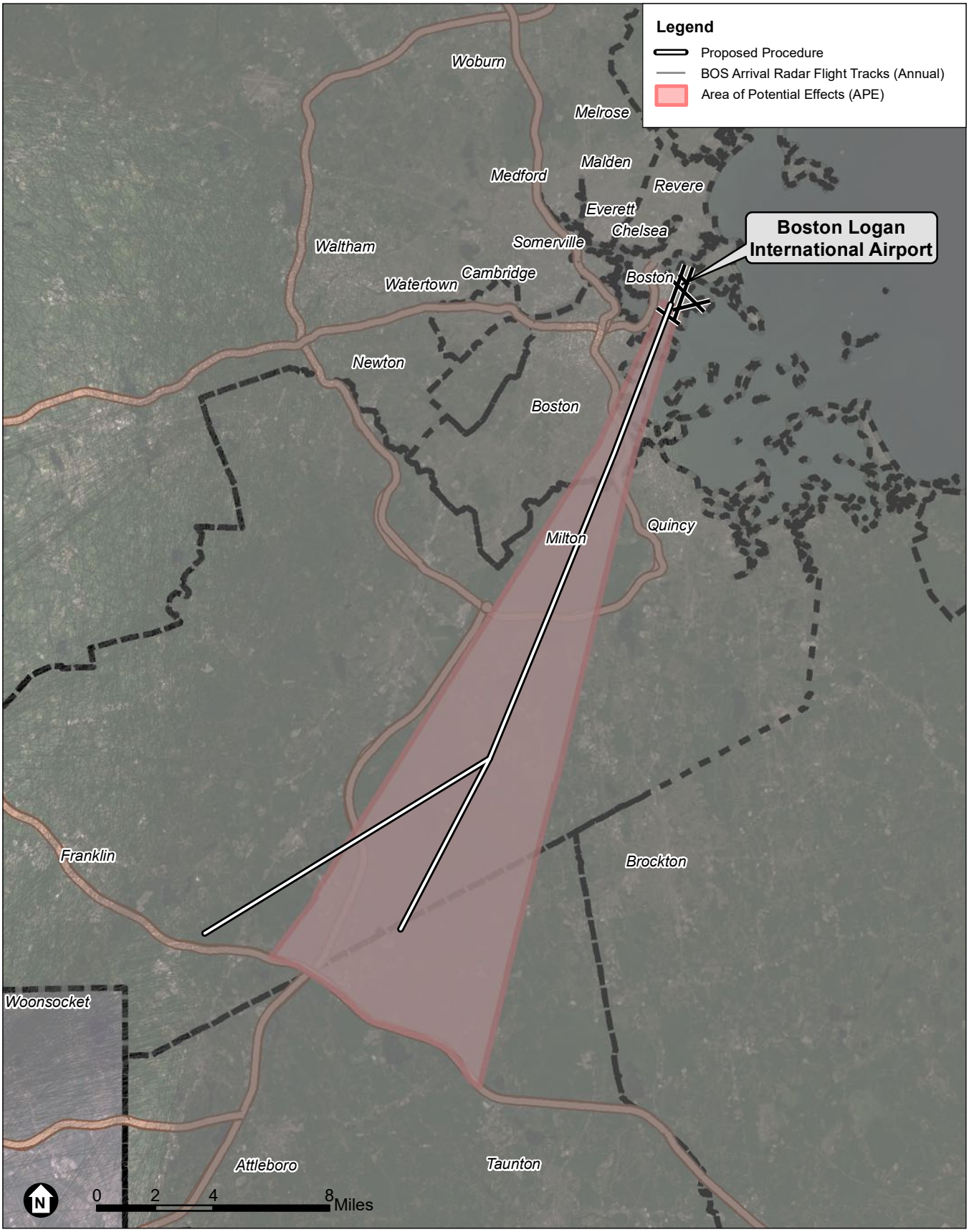


SOURCE: Esri; RoVolus, 2021; ESA, 2021

Boston Logan RNAV (GPS) RWY 4L EA

JD RoVolus

**Attachment B**
Area of Potential Effects and Arrival Radar Flight Tracks

**Finding of No Adverse Effect Criteria**

In order to establish a Finding of No Adverse Effect, the Proposed Action must not meet any of the criteria spelled out in the FAA's Section 106 Handbook, which are based on criteria in ACHP's section 106 regulations in 36 CFR Part 800. This section presents why the Proposed Action does not meet any of these criteria.

- Does the Proposed Action physically destroy or damage the property?
    - The Proposed Action will not have any physical impact on any property. The Proposed Action changes the location of arrival flights in the airspace around Boston Logan International Airport.

- Does the Proposed Action alter the property in any way that is consistent with the Secretary of the Interior's Standards for Treatment of Historic Properties (36 CFR Part 68)?
    - The Standards guide the design and implementation of physical changes to historic properties. This may include changes in use, material repair or substitution, or modification of historically important features. The Proposed Action is located in the airspace above historic resources does not result in any changes in use, material alteration, or physical modifications to these resources.

- Does the Proposed Action remove a property from its historic location?
    - The Proposed Action does not remove any property from its location.

- Does the Proposed Action change the character of the property's use, or of physical features within the property's setting that contribute to its historic significance?
    - The Proposed Action does not change the character of a property's use or any physical features in any historical property's setting.
    - Any changes to setting as a result of the Proposed action would be audible or visual features which are discussed in the following criterion.

- Does the Proposed Action introduce an atmospheric, audible, or visual feature to the area that would diminish the integrity of the property's significant historic features?
    - Audible: there will not be an introduction of audible noise as a result of the Proposed Action. Furthermore, the noise impacts of the Proposed Action on all of the historic resources in the APE will either decrease noise exposure or cause increases that are orders of magnitude below the significance thresholds for DNL aircraft noise as described in FAA Order 1050.1F and therefore will not cause an introduction of audible impact on any of the properties.
    - Visual: there will not be an introduction of visual impacts as a result of the Proposed Action. Furthermore, the entire APE currently experiences 268 average daily overflights as described in the above analysis. The Proposed Action will add less than 1 additional overflight per day. This increase will not change the current visual features of any historic resource in the APE, as depicted in Attachment B.

- Does the Proposed Action result in neglect of a property which would result in its deterioration, transfer, sale or lease?

- The Proposed Action will not cause any property to be sold or transferred.

Given the results discussed in this letter, the FAA is putting forth at this point a Proposed Finding of No Adverse Effect. This determination is based on the findings discussed in this letter, which includes that none of the NRHP listed properties reviewed herein were found to have a "quiet setting" as described in the FAA's Section 106 Handbook. Furthermore, the net change in aircraft operations as a result of the Proposed Action would be minimal and would not cause an adverse effect, including no physical impacts and no introduction of audible or visual impacts within the APE.

**Public Meetings, Comments, and Consultation**

The FAA conducted Virtual Public Workshops for the Draft EA on October 23rd, and October 28th, 2020. By attending the Virtual Public Workshops, participants were provided with an overview of the Draft EA which includes results from the noise analysis performed to assess the potential noise impacts of the Proposed Action on historic resources and populations located within the General Study Area. The MHC concurred with the APE on December 8, 2020 so the impacts were shown for historic resources throughout the entire Study Area. During the meeting, the FAA responded to a large number of questions from the community. These meetings were recorded and remain on the FAA's YouTube page for interested community members to review. During the meeting and other forms of engagement, the FAA received over 40 comments regarding the Proposed Action. The FAA is currently reviewing and developing responses to these comments to be shared with the public as part of the Final Environmental Assessment but it should be noted that none of the comments mention any potential impact to historic resources from the Proposed Action.

We look forward to hearing back from you on the FAA's proposed finding. We welcome the input from consulting parties on the historic properties considered as part of the analysis and on the finding itself. If you have any additional comments or questions on this undertaking, please contact me at veronda.johnson@faa.gov or at the address below.

Sincerely,

Veronda Johnson
Eastern Service Center
Federal Aviation Administration
Operations Support Group AJV-E250
1701 Columbia Avenue
College Park, GA 30337

U.S. Department
of Transportation
**Federal Aviation
Administration**

Eastern Service Center

1701 Columbia Avenue
College Park, Georgia 30337

June 9, 2021

Milton Planning Board
525 Canton Avenue
Milton, Massachusetts 02186

**Proposed Finding of No Adverse Effect for the Boston Logan International Airport RNAV (GPS) RWY 4L Approach Procedure, Boston, MA**

To Whom It May Concern,

The Federal Aviation Administration (FAA) is evaluating a new proposed Area Navigation (RNAV) Global Positioning System (GPS) instrument approach procedure at Boston Logan International Airport (BOS). This new procedure would allow for aircraft to land onto Runway 4L with GPS technological automation as well as allow for landing during low visibility conditions. These additional procedural capabilities would increase the safety and efficiency of the airspace around BOS.

Pursuant to 36 CFR 800.4(a), the FAA previously consulted with the Massachusetts Historical Commission to identify the Area of Potential Effects for this undertaking. In continuing with our responsibilities under Section 106 of the National Historic Preservation Act and its implementing regulations, the FAA invites you to participate as a consulting parting and submits this assessment of adverse effects, which concludes with a proposed Finding of No Adverse Effects and our supporting rationale for that finding. The FAA seeks your views or comments on this finding, which can be addressed to the FAA using the email or address given at the conclusion of this letter. Pursuant to 36 CFR 800.5(c), please provide any comments within 30 days from receipt of this letter.

## Project Background

As described in greater detail in the FAA's Draft Environmental Assessment (EA), which can be accessed at www.faabostonworkshops.com, the FAA is evaluating a new proposed Area Navigation (RNAV) Global Positioning System (GPS) instrument approach procedure at BOS. This new procedure, which is depicted in Attachments A and B, is needed to allow aircraft to land onto Runway 4L with GPS technological automation. The current absence of an RNAV procedure to Runway 4L precludes use of the runway during low visibility conditions. The proposed procedure route is an overlay of existing arrivals and is expected to lead to a net increase of 255 annual arrivals to BOS generally, which represents 0.1% of the total annual arrivals, and an increase of 359 annual arrivals specifically to Runway 4L. These additional

procedural capabilities would increase the safety and efficiency of the airspace around BOS. Publication of the proposed procedure would constitute an undertaking under Section 106 of the National Historic Preservation Act (NHPA).

## Regulatory Overview

Under NEPA, the FAA is responsible for analyzing the impacts of its action on historical, architectural, archeological and cultural resources as part of its broader review of the human environment. Because the National Historic Preservation Act (NHPA) is the principal statute concerning such resources, most of this analysis is conducted in coordination with the process under Section 106 of the NHPA, which requires federal agencies to consider the effects of their projects on properties listed, or eligible for listing, in the National Register of Historic Places (NRHP). As this is an FAA Action, the FAA document *Section 106 Handbook: How to Assess the Effects of FAA Actions on Historic Properties under Section 106 of the National Historic Preservation Act* was consulted and referenced in order to make this determination.

## Review of Historic/Eligible Properties

The National Register of Historic Places (NRHP), the Massachusetts Historical Commission, and the Boston Landmarks Commission's data sources were used to gather a comprehensive directory of all potential historic and cultural resources within the APE. A total of 19 properties within the APE were found to be listed in the National Register of Historic Places as historic districts or individual properties in accordance with the criteria described in the NHPA. These 19 properties are identified and described in Table 1. A total of 4,184 state and local designated properties were identified within the APE and are summarized by their location in Table 2. These 4,184 properties represent the group of potential resources that would be evaluated for National Register eligibility. For the purposes of this proposed finding, we assume all of these properties are eligible for the National Register and propose a finding of no adverse effect for all properties within the APE currently listed, determined eligible for listing, and assumed eligible for listing in the NRHP.

*Table 1: National Register of Historic Places Properties within the APE*

| ***NRHP Property Name*** | ***Brief Property Description*** |
|---|---|
| Milton Cemetery | Milton Cemetery contains some of the best examples of funerary art from the colonial times to the Victorian era. An historic garden cemetery, it was established as the Town's only cemetery in 1672. |
| Spring Brook Cemetery | The most prominent structure in the cemetery, Card Memorial Chapel, was designed by Charles Eastman & built in 1898 and funded by Simon & Mary Card in memory of their daughter Lulu. |
| Dorchester Park | Dorchester Park is a historic park bounded by Dorchester Avenue, Richmond, Adams and Richview Streets in the Dorchester neighborhood of Boston, Massachusetts. |

| ***NRHP Property Name*** | ***Brief Property Description*** |
|---|---|
| Dorchester--Milton Lower Mills Industrial District (Boundary Increase) | The Dorchester-Milton Lower Mills Industrial District is a historic district on both sides of the Neponset River in the Dorchester area of Boston and in the town of Milton, Massachusetts. It encompasses an industrial factory complex, most of which was historically associated with the Walter Baker & Company, the first major maker of chocolate products in the United States. |
| Savin Hill Historic District | The Savin Hill Historic District is significant for its association with the development of the area from a mid-19th century speculative housing development for Boston's upper-middle class to a close-knot neighborhood of residents from diverse socioeconomic backgrounds. The surviving historic resources catalogue Savin Hill's rich history and remain a cohesive collection of well-preserved historic homes. The district further attains significance as an intact collection of buildings representing a full range of architectural styles. |
| Blue Hills Parkway | The Blue Hills Parkway, a 1.5-mile-long boulevard in Boston and Milton, is significant as one of the earliest connecting parkways designed for the Metropolitan Parks Commission (MPC) by Olmsted, Olmsted and Eliot and its successor firm, Olmsted Brothers, and it is emblematic of the firm's principles of parkway creation. A divided highway that runs directly south through early 20"'-century residential neighborhoods, the Blue Hills Parkway directly connects the Blue Hills Reservation (the largest open space in Metropolitan Boston) with Boston, the Neponset River Reservation, and Truman Parkway. |
| Blue Hills Reservation Parkways-Metropolitan Park System of Greater Boston | The Metropolitan Park System of Greater Boston, in Massachusetts, is especially noteworthy because it is the first regional park system in the United States. |
| Foxborough Pumping Station | The Foxborough Pumping Station is a historic water pumping station at 25 Pumping Station Road in Foxborough, Massachusetts. Its main pumphouse was designed by Ernest Boyden, a regionally-known architect of water supply systems, and was built in 1891; it is a brick structure with Queen Anne styling. The station also includes several historic wells, a period garage, and the man-made Fales Pond, a once-dammed section of the Neponset Reservoir near the pumphouse. |
| Old Harbor Reservation Parkways, Metropolitan Park System of Greater Boston | The Old Harbor Reservation Parkways are three historic roads in the Old Harbor area of Boston. They are part of the Boston parkway system designed by Frederick Law Olmsted. |
| Dorchester-Milton Lower Mills Industrial District | The Dorchester-Milton Lower Mills Industrial District is located on both sides of the Neponset River in the Dorchester area of Boston and in the town of Milton, Massachusetts. It encompasses an industrial factory complex, most of which was historically associated with the Walter Baker & Company, the first major maker of chocolate products in the United States. |

| ***NRHP Property Name*** | ***Brief Property Description*** |
|---|---|
| Furnace Village Historic District | The Furnace Village Historic District encompasses the historic colonial industrial area in Easton, Massachusetts. At its center is at the intersection of Foundry street, South street and Poquanticut Avenue. The area was settled in 1723, with industrial activity beginning in 1742. The iron furnace was established in 1751, and for industrial purposes, continued in the 19th century. In addition to the colonial era, there is also an employee of the housing of the 19th century. |
| Milton Centre Historic District | The Milton Centre Historic District is both the historical and geographic center of the town of Milton. The 23-acre historic district includes Canton Avenue between Reedsdale Road and Thacher and Highland Streets. Milton Centre is historically significant for its association with the development of the town following the relocation of the third meeting house to Academy Hill in 1728, and the subsequent shift of the town center from Milton Hill. |
| Scott's Woods Historic District | Scott's Woods Historic District is the area of Hillside, Harland and Forest Streets between Randolph Avenue and the ridge between Hancock and Bugbee Hills, now the MDC Blue Hills Reservation. The Scott's Woods Historic District in Milton, Massachusetts is a semirural, residential area that contains a significant concentration of 18th, 19th and early 20th century dwellings and barns that reflect the Town's agricultural and architectural history from 1713 to 1932, the district' s period of significance. Originally known as the "Blue Hill Land," a three thousand-acre tract of land sold by the town of Boston in 1711 to four residents of Milton. The area in the southwest part of Milton is thought to have been named for a member of the Scott Family that lived in the area in the early eighteenth century. Hillside Street, named for being literally on the 'side' of Blue Hill, is the major thoroughfare in the district. |
| Milton Hill Historic District | Milton Hill Historic District is located on a lofty hill between Milton Village and Algerene Corner, formerly known as Union Square at the junction of Adams and Centre Streets. The Milton Hill Historic District in Milton, Massachusetts is a residential area that contains the most significant concentration of 19th and early 20th century high-style and period architecture in the Town. As Milton developed from a rural community to a prosperous suburb of Boston, Milton Hill, throughout the period of significance, 1740-1945, has been the home of wealthy Milton and Boston business, professional and civic leaders. It began its rise to prominence as an estate district in 1742 with the establishment of Governor Thomas Hutchinson's summer estate. For the next two hundred years, attracted by the rural scenery afforded by the Neponset River and the Blue Hills and the proximity of the Town's commercial center and Boston, prominent families built country homes, a number designed by noted national and local architects, including William Ralph Emerson; Peabody and Steams; and Perry, Shaw and Hepbum. |

| ***NRHP Property Name*** | ***Brief Property Description*** |
|---|---|
| Harrison Square Historic District | Clam Point (also known as Harrison Square) is a sub-neighborhood in Boston, noteworthy for its collection of substantial Italianate Mansard residences. The area is known to have the most cohesive, intact collection of mansion-scale, mid-19th century housing in Boston, and includes the Park, Everett, Freeport, Mill, Ashland, Blanche streets, and Victory Road in the Dorchester neighborhood of Boston. |
| Canton Corner Historic District | The Canton Corner Historic District encompasses the historic town center of Canton, Massachusetts. Centered on the junction of Pleasant and Washington streets, it includes more than 25 properties and 170 acres (69 ha), whose architectural history spans 250 years of occupation and includes the town's major civic buildings. |
| Ponkapoag Camp of Appalachian Mountain Club | The Appalachian Mountain Club Ponkapoag Camp is one of the original camps of the oldest outing club in the United States, founded in 1876. Early in the twentieth century tent sites were established at the east end of Ponkapoag Pond in the Blue Hills reservation by the president of the Appalachian Mountain Club, William Rogers, who was also an M.D.C. commissioner. The camp represents an early outing club's architecture for "roughing it" and are important as such structures succumb to fire, rot, and vandalism. |
| Boyden, Seth, House | The Seth Boyden House is a historic house at 135 Oak Street in Foxborough, Massachusetts. The home is significant for its unusual architectural design as well for its association with the Boyden family, whose members were prominent locally and regionally in the 18th and 19th century, |
| Borderland Historic District | The Borderland Historic District was the 1,200 acre estate of Blanche Ames Ames. The mansion was constructed in 1910 and the property includes a system of ponds, dams, and causeways surrounding the mansion. The exterior of the mansion was built using locally cut field stones. The district is considered significant due to its connection to the estate of Blanche Ames Ames. She was a inventor who was involved in art, farming, engineering and politics. She designed a hexagonal lumber cutter, patented a method for ensnaring airplanes in wires hung from balloons during World War II, and developed a water anti-pollution device in the late 1960s. |

SOURCE: National Register Database; https://www.nps.gov/subjects/nationalregister/database-research.htm#table, Adapted by Environmental Science Associates, 2021.

*Table 2: Number of State & Local Designated Properties within the APE*

| ***Town*** | ***Number of State & Local Designated Properties*** |
|---|---|
| Boston | 838 |
| Canton | 445 |
| Easton | 142 |
| Foxborough | 194 |
| Mansfield | 190 |
| Milton | 1,559 |
| Norton | 16 |
| Quincy | 2 |
| Randolph | 225 |
| Sharon | 491 |
| Stoughton | 82 |
| **Grand Total** | **4,184** |

**Assessment of Noise and Visual Impacts by Proposed Action**

In our earlier correspondence, the FAA noted that we are "considering the possibility that changes in noise levels or additional visual impacts from an increase in overflights could alter the character or use of certain kinds of historic properties where a quiet setting is a generally recognized purpose and attribute." In order to address this possibility, an assessment was done to further quantify the auditory and visual impacts on the historic properties within the Area of Potential Effects.

In order to assess the auditory impacts, the FAA used a metric known as Day-night Average Sound Level (DNL). DNL is the standard noise metric used for all FAA studies of aviation noise exposure in airport communities and was used here to assess the potential impact on every identified historic property within the Area of Potential Effects.

DNL is a 24-hour, time-weighted average noise metric, expressed in terms of decibel units of sound heard by the human ear, which accounts for the noise levels of individual aircraft events, the number of times those events occur, and the time of day they occur. DNL is a graphical representation of the distribution of noise over the surrounding area from an airport's average operations. There is one unique modification in that there is a "noise penalty" of any noise generated during "nighttime hours." In the calculation of DNL, for each hour during nighttime hours (10:00 p.m. to 7:00 a.m.), the sound levels are increased by a 10 decibel-weighting penalty (equivalent to a 10-fold increase in aircraft operations) before the 24-hour value is computed. The weighting penalty accounts for the more intrusive nature of noise during the nighttime hours. The significance thresholds for aircraft noise for DNL, as spelled out in FAA Order 1050.1F, are given below.

- For DNL 65 dB and higher: +1.5 dB

This threshold has been used by FAA for many years and is applied at airports across the country and will be used to determine noise impacts on historic properties within the APE. The use of this threshold is consistent with the Section 106 analyses for many FAA projects, including the Northern California and Southern Florida Metroplex projects, two of FAA's most recent projects that also modified the flight path of aircraft through the airspace.

According to FAA Order 1050.1F, a significant noise impact could occur to noise sensitive land uses if it had a level of DNL 65 dB with the Proposed Action and also experienced an increase of 1.5 dB when compared to the No Action Alternative. The FAA also recognizes that, in limited instances, resources that have a "quiet setting" as a qualifying attribute may be adversely affected by noise increases that would otherwise not be significant. There are no NRHP properties with a noise exposure of DNL 65 that experience a 1.5 dB noise increase. Further, the NRHP properties were reviewed and none of them were found to have a "quiet setting" as described in the FAA's Section 106 Handbook.

When the analysis is expanded to include the state and local designated properties that are assumed to be eligible for the NRHP, there are no properties that experience a 1.5 dB noise level increase with a proposed action noise level of DNL 65 or greater. As indicated in Table 4.6-3 of the Draft EA, the maximum exposed noise level *decreases* as a result of the Proposed Project

when compared to the No Action Alternative when considering towns/neighborhoods as a whole. Furthermore, as described below, the largest proposed noise changes within the APE are multiple orders of magnitude below the noise thresholds given within FAA Order 1050.1F.

The FAA's noise analysis demonstrates that historic resources will generally experience equivalent noise exposure with the addition of the Proposed Action. Specifically, the maximum change in noise exposure for a historic property is less than 0.2 dB across all historic properties in the APE. For example, one of these properties has a value of 22 dB under the No Action Alternative and 22.1 dB with the Proposed Procedure. Importantly, as depicted in Attachment A, the procedure is an overlay of existing traffic to Runway 4L and is only expected to lead to an annual net increase of 255 arrivals to BOS, out of a current total of 205,837 arrivals. In sum, the FAA will not be introducing audible impacts to resources not already experiencing noise impacts, and any change in noise exposure will be minimal.

In order to assess the potential visual impacts of the historic properties, the data for a year of overflights at BOS from the previous memorandum was reassessed to compare to the newly designated APE. Considering one year of radar track data, the APE experiences 78,879 arrival and 18,989 departure overflights annually. On an average daily basis that corresponds to 216.1 arrival and 52.0 departure overflights. The Proposed Action is estimated to add 255 annual arrival overflights or 0.70 daily average overflights to the APE. When considering the APE as a whole, the increase in overflights would amount to just a 0.26% increase in overflights and would not introduce audible or visual noise in the APE. In order to confirm that the overflights over the APE were not focused on particular historic resources in the APE, the dataset of departure overflights and arrival overflights was mapped over the APE in Attachments A and B respectively. Attachment A shows that the APE areas closest to the airport are already dense with overflights but the flights become more disperse as the APE moves to the southwest. However, Attachment B, which displays a year of arrival radar tracks, show that the APE is already heavily overflown over the full extent of the APE.

For more information on the analyses performed as a part of the Draft EA, please visit www.faabostonworkshops.com for a copy of the Draft EA. More information on the noise analysis can be found at www.faabostonworkshops.com/noise-visualization/ and in Sections 3.4.6 and 4.6 of the Draft EA. The Noise Modeling Technical Report is included in Appendix D of the Draft EA.

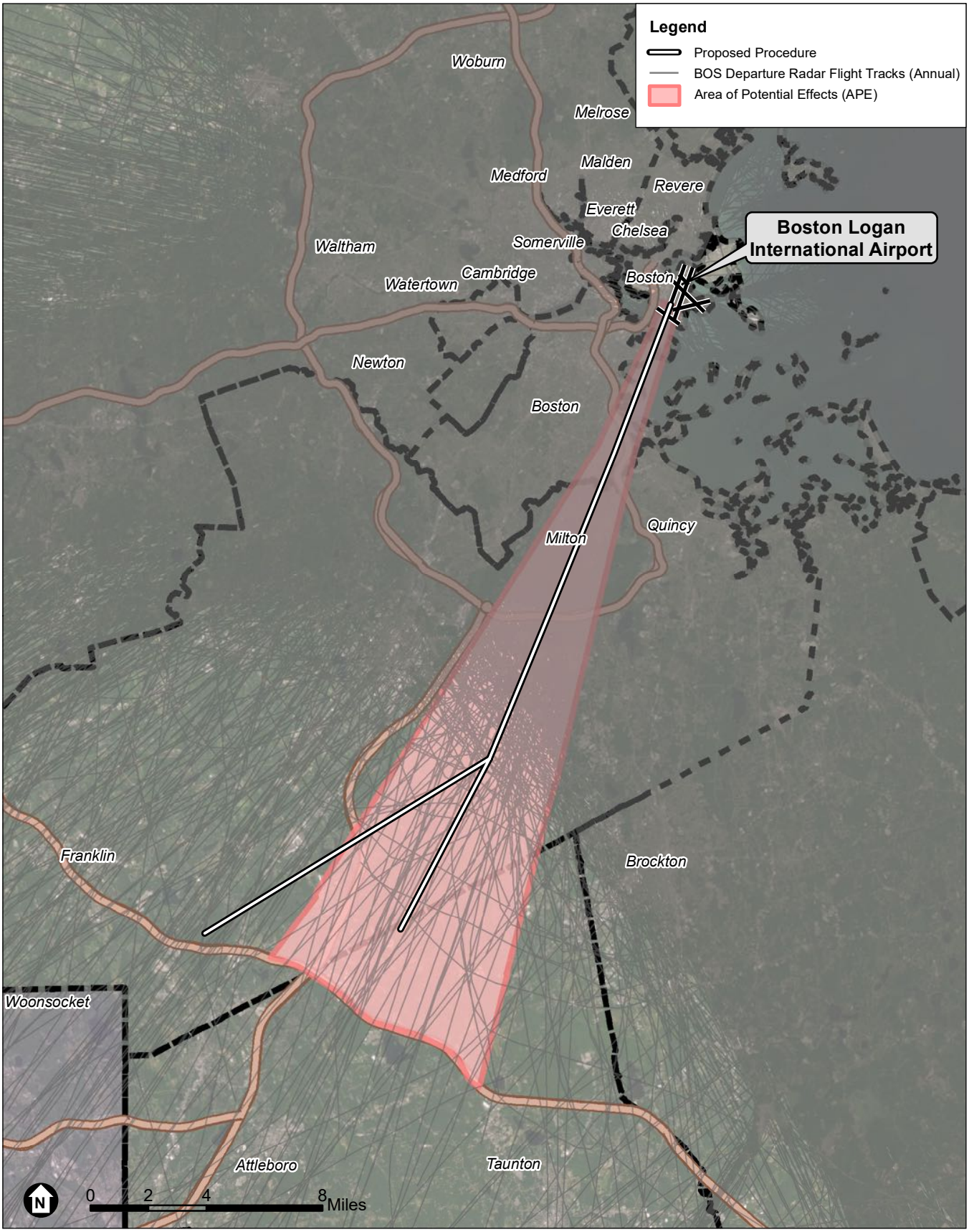


SOURCE: Esri; RoVolus, 2021; ESA, 2021

Boston Logan RNAV (GPS) RWY 4L EA

**Attachment A**
Area of Potential Effects and Departure Radar Flight Tracks

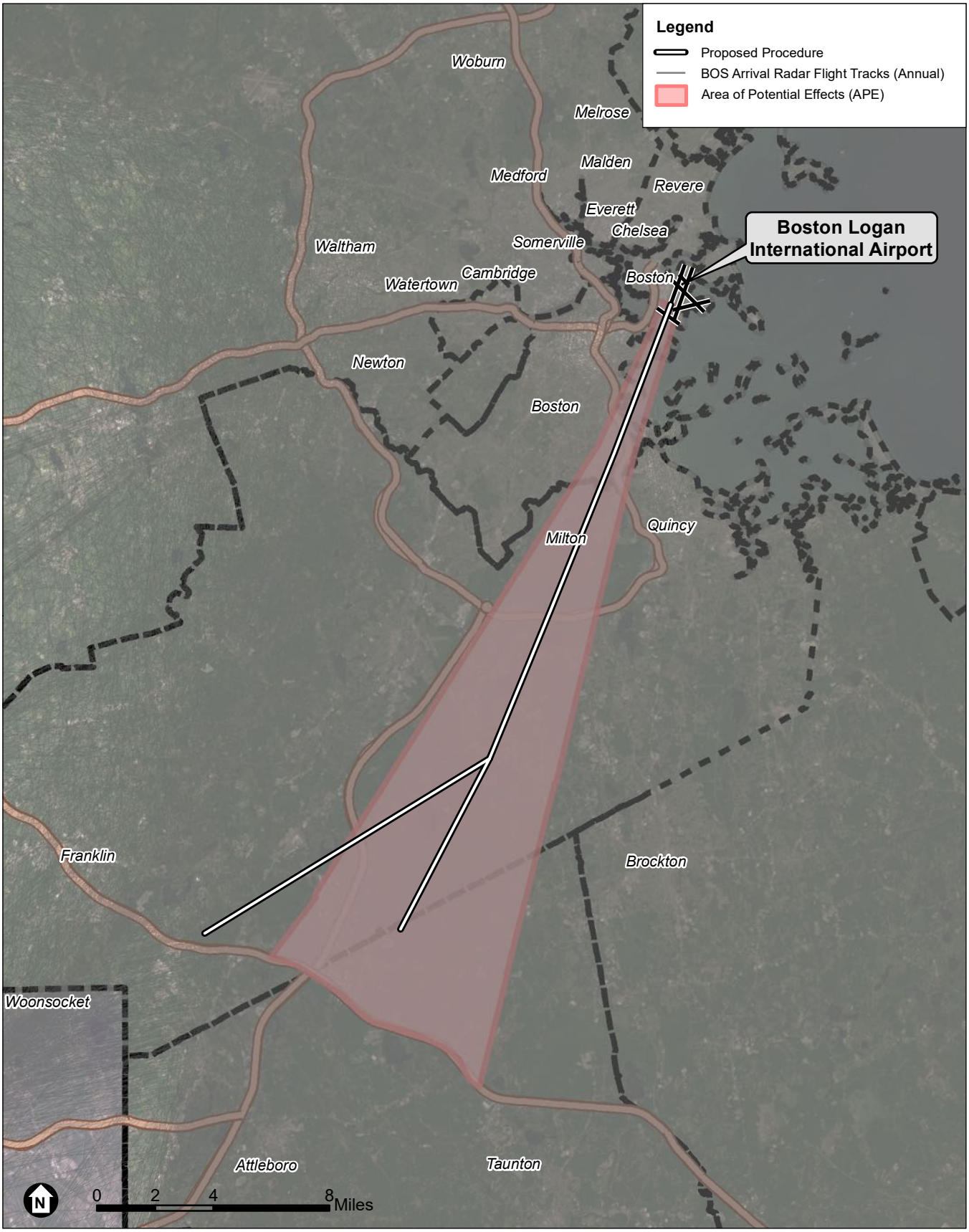


SOURCE: Esri; RoVolus, 2021; ESA, 2021

Boston Logan RNAV (GPS) RWY 4L EA

JD RoVolus

**Attachment B**
Area of Potential Effects and Arrival Radar Flight Tracks

**Finding of No Adverse Effect Criteria**

In order to establish a Finding of No Adverse Effect, the Proposed Action must not meet any of the criteria spelled out in the FAA's Section 106 Handbook, which are based on criteria in ACHP's section 106 regulations in 36 CFR Part 800. This section presents why the Proposed Action does not meet any of these criteria.

- Does the Proposed Action physically destroy or damage the property?
    - The Proposed Action will not have any physical impact on any property. The Proposed Action changes the location of arrival flights in the airspace around Boston Logan International Airport.

- Does the Proposed Action alter the property in any way that is consistent with the Secretary of the Interior's Standards for Treatment of Historic Properties (36 CFR Part 68)?
    - The Standards guide the design and implementation of physical changes to historic properties. This may include changes in use, material repair or substitution, or modification of historically important features. The Proposed Action is located in the airspace above historic resources does not result in any changes in use, material alteration, or physical modifications to these resources.

- Does the Proposed Action remove a property from its historic location?
    - The Proposed Action does not remove any property from its location.

- Does the Proposed Action change the character of the property's use, or of physical features within the property's setting that contribute to its historic significance?
    - The Proposed Action does not change the character of a property's use or any physical features in any historical property's setting.
    - Any changes to setting as a result of the Proposed action would be audible or visual features which are discussed in the following criterion.

- Does the Proposed Action introduce an atmospheric, audible, or visual feature to the area that would diminish the integrity of the property's significant historic features?
    - Audible: there will not be an introduction of audible noise as a result of the Proposed Action. Furthermore, the noise impacts of the Proposed Action on all of the historic resources in the APE will either decrease noise exposure or cause increases that are orders of magnitude below the significance thresholds for DNL aircraft noise as described in FAA Order 1050.1F and therefore will not cause an introduction of audible impact on any of the properties.
    - Visual: there will not be an introduction of visual impacts as a result of the Proposed Action. Furthermore, the entire APE currently experiences 268 average daily overflights as described in the above analysis. The Proposed Action will add less than 1 additional overflight per day. This increase will not change the current visual features of any historic resource in the APE, as depicted in Attachment B.

- Does the Proposed Action result in neglect of a property which would result in its deterioration, transfer, sale or lease?

- The Proposed Action will not cause any property to be sold or transferred.

Given the results discussed in this letter, the FAA is putting forth at this point a Proposed Finding of No Adverse Effect. This determination is based on the findings discussed in this letter, which includes that none of the NRHP listed properties reviewed herein were found to have a "quiet setting" as described in the FAA's Section 106 Handbook. Furthermore, the net change in aircraft operations as a result of the Proposed Action would be minimal and would not cause an adverse effect, including no physical impacts and no introduction of audible or visual impacts within the APE.

**Public Meetings, Comments, and Consultation**

The FAA conducted Virtual Public Workshops for the Draft EA on October 23rd, and October 28th, 2020. By attending the Virtual Public Workshops, participants were provided with an overview of the Draft EA which includes results from the noise analysis performed to assess the potential noise impacts of the Proposed Action on historic resources and populations located within the General Study Area. The MHC concurred with the APE on December 8, 2020 so the impacts were shown for historic resources throughout the entire Study Area. During the meeting, the FAA responded to a large number of questions from the community. These meetings were recorded and remain on the FAA's YouTube page for interested community members to review. During the meeting and other forms of engagement, the FAA received over 40 comments regarding the Proposed Action. The FAA is currently reviewing and developing responses to these comments to be shared with the public as part of the Final Environmental Assessment but it should be noted that none of the comments mention any potential impact to historic resources from the Proposed Action.

We look forward to hearing back from you on the FAA's proposed finding. We welcome the input from consulting parties on the historic properties considered as part of the analysis and on the finding itself. If you have any additional comments or questions on this undertaking, please contact me at veronda.johnson@faa.gov or at the address below.

Sincerely,

Veronda Johnson
Eastern Service Center
Federal Aviation Administration
Operations Support Group AJV-E250
1701 Columbia Avenue
College Park, GA 30337

U.S. Department
of Transportation
**Federal Aviation
Administration**

Eastern Service Center

1701 Columbia Avenue
College Park, Georgia 30337

June 9, 2021

Norton Planning and Economic Development
Norton Municipal Center- 2nd Floor
70 East Main St
Norton, MA 02788
United States

**Proposed Finding of No Adverse Effect for the Boston Logan International Airport RNAV (GPS) RWY 4L Approach Procedure, Boston, MA**

To Whom It May Concern,

The Federal Aviation Administration (FAA) is evaluating a new proposed Area Navigation (RNAV) Global Positioning System (GPS) instrument approach procedure at Boston Logan International Airport (BOS). This new procedure would allow for aircraft to land onto Runway 4L with GPS technological automation as well as allow for landing during low visibility conditions. These additional procedural capabilities would increase the safety and efficiency of the airspace around BOS.

Pursuant to 36 CFR 800.4(a), the FAA previously consulted with the Massachusetts Historical Commission to identify the Area of Potential Effects for this undertaking. In continuing with our responsibilities under Section 106 of the National Historic Preservation Act and its implementing regulations, the FAA invites you to participate as a consulting parting and submits this assessment of adverse effects, which concludes with a proposed Finding of No Adverse Effects and our supporting rationale for that finding. The FAA seeks your views or comments on this finding, which can be addressed to the FAA using the email or address given at the conclusion of this letter. Pursuant to 36 CFR 800.5(c), please provide any comments within 30 days from receipt of this letter.

## Project Background

As described in greater detail in the FAA's Draft Environmental Assessment (EA), which can be accessed at www.faabostonworkshops.com, the FAA is evaluating a new proposed Area Navigation (RNAV) Global Positioning System (GPS) instrument approach procedure at BOS. This new procedure, which is depicted in Attachments A and B, is needed to allow aircraft to land onto Runway 4L with GPS technological automation. The current absence of an RNAV procedure to Runway 4L precludes use of the runway during low visibility conditions. The proposed procedure route is an overlay of existing arrivals and is expected to lead to a net increase of 255 annual arrivals to BOS generally, which represents 0.1% of the total annual arrivals, and an increase of 359 annual arrivals specifically to Runway 4L. These additional

procedural capabilities would increase the safety and efficiency of the airspace around BOS. Publication of the proposed procedure would constitute an undertaking under Section 106 of the National Historic Preservation Act (NHPA).

## Regulatory Overview

Under NEPA, the FAA is responsible for analyzing the impacts of its action on historical, architectural, archeological and cultural resources as part of its broader review of the human environment. Because the National Historic Preservation Act (NHPA) is the principal statute concerning such resources, most of this analysis is conducted in coordination with the process under Section 106 of the NHPA, which requires federal agencies to consider the effects of their projects on properties listed, or eligible for listing, in the National Register of Historic Places (NRHP). As this is an FAA Action, the FAA document *Section 106 Handbook: How to Assess the Effects of FAA Actions on Historic Properties under Section 106 of the National Historic Preservation Act* was consulted and referenced in order to make this determination.

## Review of Historic/Eligible Properties

The National Register of Historic Places (NRHP), the Massachusetts Historical Commission, and the Boston Landmarks Commission's data sources were used to gather a comprehensive directory of all potential historic and cultural resources within the APE. A total of 19 properties within the APE were found to be listed in the National Register of Historic Places as historic districts or individual properties in accordance with the criteria described in the NHPA. These 19 properties are identified and described in Table 1. A total of 4,184 state and local designated properties were identified within the APE and are summarized by their location in Table 2. These 4,184 properties represent the group of potential resources that would be evaluated for National Register eligibility. For the purposes of this proposed finding, we assume all of these properties are eligible for the National Register and propose a finding of no adverse effect for all properties within the APE currently listed, determined eligible for listing, and assumed eligible for listing in the NRHP.

*Table 1: National Register of Historic Places Properties within the APE*

| ***NRHP Property Name*** | ***Brief Property Description*** |
|---|---|
| Milton Cemetery | Milton Cemetery contains some of the best examples of funerary art from the colonial times to the Victorian era. An historic garden cemetery, it was established as the Town's only cemetery in 1672. |
| Spring Brook Cemetery | The most prominent structure in the cemetery, Card Memorial Chapel, was designed by Charles Eastman & built in 1898 and funded by Simon & Mary Card in memory of their daughter Lulu. |
| Dorchester Park | Dorchester Park is a historic park bounded by Dorchester Avenue, Richmond, Adams and Richview Streets in the Dorchester neighborhood of Boston, Massachusetts. |

| ***NRHP Property Name*** | ***Brief Property Description*** |
|---|---|
| Dorchester--Milton Lower Mills Industrial District (Boundary Increase) | The Dorchester-Milton Lower Mills Industrial District is a historic district on both sides of the Neponset River in the Dorchester area of Boston and in the town of Milton, Massachusetts. It encompasses an industrial factory complex, most of which was historically associated with the Walter Baker & Company, the first major maker of chocolate products in the United States. |
| Savin Hill Historic District | The Savin Hill Historic District is significant for its association with the development of the area from a mid-19th century speculative housing development for Boston's upper-middle class to a close-knot neighborhood of residents from diverse socioeconomic backgrounds. The surviving historic resources catalogue Savin Hill's rich history and remain a cohesive collection of well-preserved historic homes. The district further attains significance as an intact collection of buildings representing a full range of architectural styles. |
| Blue Hills Parkway | The Blue Hills Parkway, a 1.5-mile-long boulevard in Boston and Milton, is significant as one of the earliest connecting parkways designed for the Metropolitan Parks Commission (MPC) by Olmsted, Olmsted and Eliot and its successor firm, Olmsted Brothers, and it is emblematic of the firm's principles of parkway creation. A divided highway that runs directly south through early 20"'-century residential neighborhoods, the Blue Hills Parkway directly connects the Blue Hills Reservation (the largest open space in Metropolitan Boston) with Boston, the Neponset River Reservation, and Truman Parkway. |
| Blue Hills Reservation Parkways-Metropolitan Park System of Greater Boston | The Metropolitan Park System of Greater Boston, in Massachusetts, is especially noteworthy because it is the first regional park system in the United States. |
| Foxborough Pumping Station | The Foxborough Pumping Station is a historic water pumping station at 25 Pumping Station Road in Foxborough, Massachusetts. Its main pumphouse was designed by Ernest Boyden, a regionally-known architect of water supply systems, and was built in 1891; it is a brick structure with Queen Anne styling. The station also includes several historic wells, a period garage, and the man-made Fales Pond, a once-dammed section of the Neponset Reservoir near the pumphouse. |
| Old Harbor Reservation Parkways, Metropolitan Park System of Greater Boston | The Old Harbor Reservation Parkways are three historic roads in the Old Harbor area of Boston. They are part of the Boston parkway system designed by Frederick Law Olmsted. |
| Dorchester-Milton Lower Mills Industrial District | The Dorchester-Milton Lower Mills Industrial District is located on both sides of the Neponset River in the Dorchester area of Boston and in the town of Milton, Massachusetts. It encompasses an industrial factory complex, most of which was historically associated with the Walter Baker & Company, the first major maker of chocolate products in the United States. |

| ***NRHP Property Name*** | ***Brief Property Description*** |
|---|---|
| Furnace Village Historic District | The Furnace Village Historic District encompasses the historic colonial industrial area in Easton, Massachusetts. At its center is at the intersection of Foundry street, South street and Poquanticut Avenue. The area was settled in 1723, with industrial activity beginning in 1742. The iron furnace was established in 1751, and for industrial purposes, continued in the 19th century. In addition to the colonial era, there is also an employee of the housing of the 19th century. |
| Milton Centre Historic District | The Milton Centre Historic District is both the historical and geographic center of the town of Milton. The 23-acre historic district includes Canton Avenue between Reedsdale Road and Thacher and Highland Streets. Milton Centre is historically significant for its association with the development of the town following the relocation of the third meeting house to Academy Hill in 1728, and the subsequent shift of the town center from Milton Hill. |
| Scott's Woods Historic District | Scott's Woods Historic District is the area of Hillside, Harland and Forest Streets between Randolph Avenue and the ridge between Hancock and Bugbee Hills, now the MDC Blue Hills Reservation. The Scott's Woods Historic District in Milton, Massachusetts is a semirural, residential area that contains a significant concentration of 18th, 19th and early 20th century dwellings and barns that reflect the Town's agricultural and architectural history from 1713 to 1932, the district' s period of significance. Originally known as the "Blue Hill Land," a three thousand-acre tract of land sold by the town of Boston in 1711 to four residents of Milton. The area in the southwest part of Milton is thought to have been named for a member of the Scott Family that lived in the area in the early eighteenth century. Hillside Street, named for being literally on the 'side' of Blue Hill, is the major thoroughfare in the district. |
| Milton Hill Historic District | Milton Hill Historic District is located on a lofty hill between Milton Village and Algerene Corner, formerly known as Union Square at the junction of Adams and Centre Streets. The Milton Hill Historic District in Milton, Massachusetts is a residential area that contains the most significant concentration of 19th and early 20th century high-style and period architecture in the Town. As Milton developed from a rural community to a prosperous suburb of Boston, Milton Hill, throughout the period of significance, 1740-1945, has been the home of wealthy Milton and Boston business, professional and civic leaders. It began its rise to prominence as an estate district in 1742 with the establishment of Governor Thomas Hutchinson's summer estate. For the next two hundred years, attracted by the rural scenery afforded by the Neponset River and the Blue Hills and the proximity of the Town's commercial center and Boston, prominent families built country homes, a number designed by noted national and local architects, including William Ralph Emerson; Peabody and Steams; and Perry, Shaw and Hepbum. |

| ***NRHP Property Name*** | ***Brief Property Description*** |
|---|---|
| Harrison Square Historic District | Clam Point (also known as Harrison Square) is a sub-neighborhood in Boston, noteworthy for its collection of substantial Italianate Mansard residences. The area is known to have the most cohesive, intact collection of mansion-scale, mid-19th century housing in Boston, and includes the Park, Everett, Freeport, Mill, Ashland, Blanche streets, and Victory Road in the Dorchester neighborhood of Boston. |
| Canton Corner Historic District | The Canton Corner Historic District encompasses the historic town center of Canton, Massachusetts. Centered on the junction of Pleasant and Washington streets, it includes more than 25 properties and 170 acres (69 ha), whose architectural history spans 250 years of occupation and includes the town's major civic buildings. |
| Ponkapoag Camp of Appalachian Mountain Club | The Appalachian Mountain Club Ponkapoag Camp is one of the original camps of the oldest outing club in the United States, founded in 1876. Early in the twentieth century tent sites were established at the east end of Ponkapoag Pond in the Blue Hills reservation by the president of the Appalachian Mountain Club, William Rogers, who was also an M.D.C. commissioner. The camp represents an early outing club's architecture for "roughing it" and are important as such structures succumb to fire, rot, and vandalism. |
| Boyden, Seth, House | The Seth Boyden House is a historic house at 135 Oak Street in Foxborough, Massachusetts. The home is significant for its unusual architectural design as well for its association with the Boyden family, whose members were prominent locally and regionally in the 18th and 19th century, |
| Borderland Historic District | The Borderland Historic District was the 1,200 acre estate of Blanche Ames Ames. The mansion was constructed in 1910 and the property includes a system of ponds, dams, and causeways surrounding the mansion. The exterior of the mansion was built using locally cut field stones. The district is considered significant due to its connection to the estate of Blanche Ames Ames. She was a inventor who was involved in art, farming, engineering and politics. She designed a hexagonal lumber cutter, patented a method for ensnaring airplanes in wires hung from balloons during World War II, and developed a water anti-pollution device in the late 1960s. |

SOURCE: National Register Database; https://www.nps.gov/subjects/nationalregister/database-research.htm#table, Adapted by Environmental Science Associates, 2021.

*Table 2: Number of State & Local Designated Properties within the APE*

| ***Town*** | ***Number of State & Local Designated Properties*** |
|---|---|
| Boston | 838 |
| Canton | 445 |
| Easton | 142 |
| Foxborough | 194 |
| Mansfield | 190 |
| Milton | 1,559 |
| Norton | 16 |
| Quincy | 2 |
| Randolph | 225 |
| Sharon | 491 |
| Stoughton | 82 |
| **Grand Total** | **4,184** |

**Assessment of Noise and Visual Impacts by Proposed Action**

In our earlier correspondence, the FAA noted that we are "considering the possibility that changes in noise levels or additional visual impacts from an increase in overflights could alter the character or use of certain kinds of historic properties where a quiet setting is a generally recognized purpose and attribute." In order to address this possibility, an assessment was done to further quantify the auditory and visual impacts on the historic properties within the Area of Potential Effects.

In order to assess the auditory impacts, the FAA used a metric known as Day-night Average Sound Level (DNL). DNL is the standard noise metric used for all FAA studies of aviation noise exposure in airport communities and was used here to assess the potential impact on every identified historic property within the Area of Potential Effects.

DNL is a 24-hour, time-weighted average noise metric, expressed in terms of decibel units of sound heard by the human ear, which accounts for the noise levels of individual aircraft events, the number of times those events occur, and the time of day they occur. DNL is a graphical representation of the distribution of noise over the surrounding area from an airport's average operations. There is one unique modification in that there is a "noise penalty" of any noise generated during "nighttime hours." In the calculation of DNL, for each hour during nighttime hours (10:00 p.m. to 7:00 a.m.), the sound levels are increased by a 10 decibel-weighting penalty (equivalent to a 10-fold increase in aircraft operations) before the 24-hour value is computed. The weighting penalty accounts for the more intrusive nature of noise during the nighttime hours. The significance thresholds for aircraft noise for DNL, as spelled out in FAA Order 1050.1F, are given below.

- For DNL 65 dB and higher: +1.5 dB

This threshold has been used by FAA for many years and is applied at airports across the country and will be used to determine noise impacts on historic properties within the APE. The use of this threshold is consistent with the Section 106 analyses for many FAA projects, including the Northern California and Southern Florida Metroplex projects, two of FAA's most recent projects that also modified the flight path of aircraft through the airspace.

According to FAA Order 1050.1F, a significant noise impact could occur to noise sensitive land uses if it had a level of DNL 65 dB with the Proposed Action and also experienced an increase of 1.5 dB when compared to the No Action Alternative. The FAA also recognizes that, in limited instances, resources that have a "quiet setting" as a qualifying attribute may be adversely affected by noise increases that would otherwise not be significant. There are no NRHP properties with a noise exposure of DNL 65 that experience a 1.5 dB noise increase. Further, the NRHP properties were reviewed and none of them were found to have a "quiet setting" as described in the FAA's Section 106 Handbook.

When the analysis is expanded to include the state and local designated properties that are assumed to be eligible for the NRHP, there are no properties that experience a 1.5 dB noise level increase with a proposed action noise level of DNL 65 or greater. As indicated in Table 4.6-3 of the Draft EA, the maximum exposed noise level *decreases* as a result of the Proposed Project

when compared to the No Action Alternative when considering towns/neighborhoods as a whole. Furthermore, as described below, the largest proposed noise changes within the APE are multiple orders of magnitude below the noise thresholds given within FAA Order 1050.1F.

The FAA's noise analysis demonstrates that historic resources will generally experience equivalent noise exposure with the addition of the Proposed Action. Specifically, the maximum change in noise exposure for a historic property is less than 0.2 dB across all historic properties in the APE. For example, one of these properties has a value of 22 dB under the No Action Alternative and 22.1 dB with the Proposed Procedure. Importantly, as depicted in Attachment A, the procedure is an overlay of existing traffic to Runway 4L and is only expected to lead to an annual net increase of 255 arrivals to BOS, out of a current total of 205,837 arrivals. In sum, the FAA will not be introducing audible impacts to resources not already experiencing noise impacts, and any change in noise exposure will be minimal.

In order to assess the potential visual impacts of the historic properties, the data for a year of overflights at BOS from the previous memorandum was reassessed to compare to the newly designated APE. Considering one year of radar track data, the APE experiences 78,879 arrival and 18,989 departure overflights annually. On an average daily basis that corresponds to 216.1 arrival and 52.0 departure overflights. The Proposed Action is estimated to add 255 annual arrival overflights or 0.70 daily average overflights to the APE. When considering the APE as a whole, the increase in overflights would amount to just a 0.26% increase in overflights and would not introduce audible or visual noise in the APE. In order to confirm that the overflights over the APE were not focused on particular historic resources in the APE, the dataset of departure overflights and arrival overflights was mapped over the APE in Attachments A and B respectively. Attachment A shows that the APE areas closest to the airport are already dense with overflights but the flights become more disperse as the APE moves to the southwest. However, Attachment B, which displays a year of arrival radar tracks, show that the APE is already heavily overflown over the full extent of the APE.

For more information on the analyses performed as a part of the Draft EA, please visit www.faabostonworkshops.com for a copy of the Draft EA. More information on the noise analysis can be found at www.faabostonworkshops.com/noise-visualization/ and in Sections 3.4.6 and 4.6 of the Draft EA. The Noise Modeling Technical Report is included in Appendix D of the Draft EA.

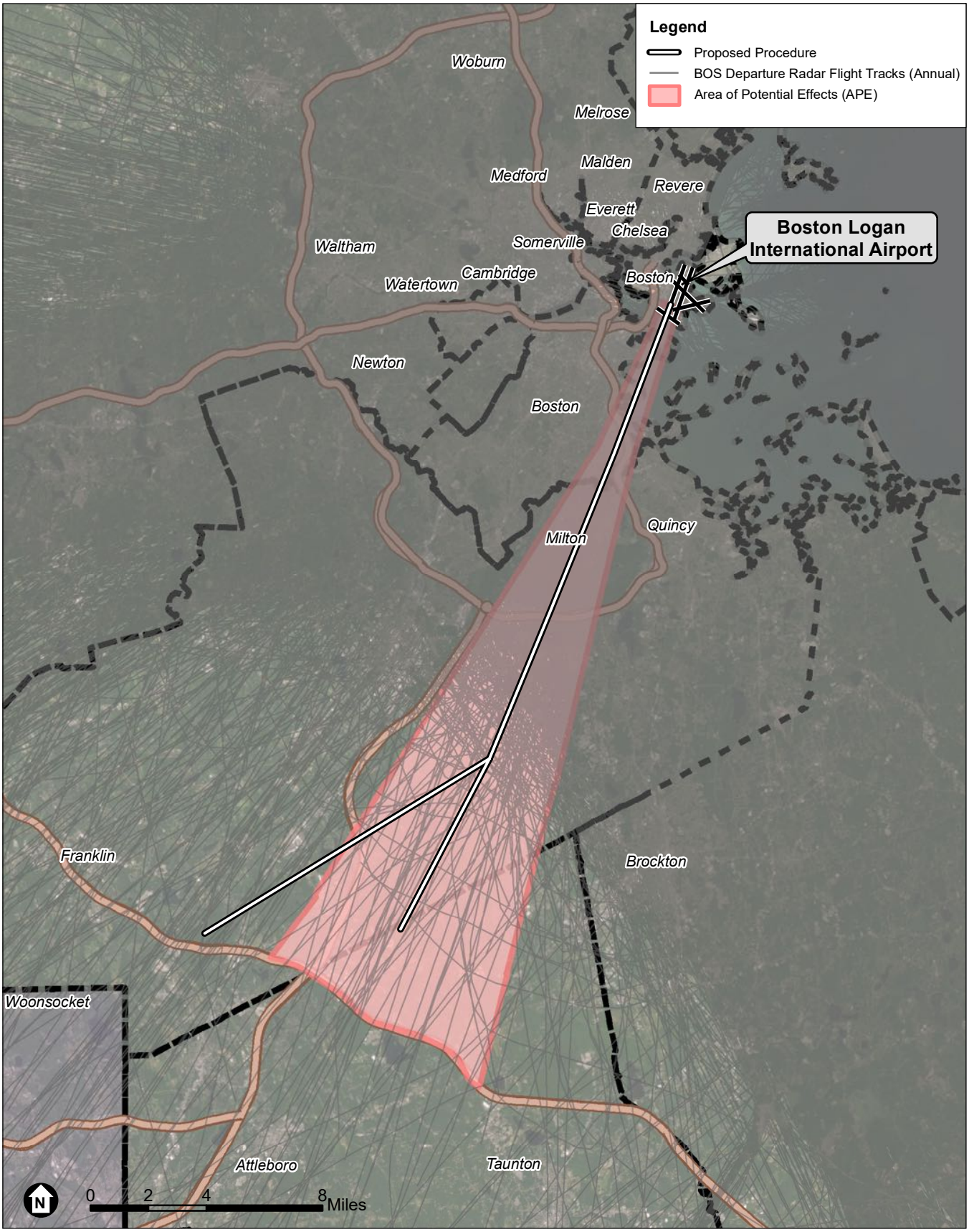


SOURCE: Esri; RoVolus, 2021; ESA, 2021

Boston Logan RNAV (GPS) RWY 4L EA

**Attachment A**
Area of Potential Effects and Departure Radar Flight Tracks

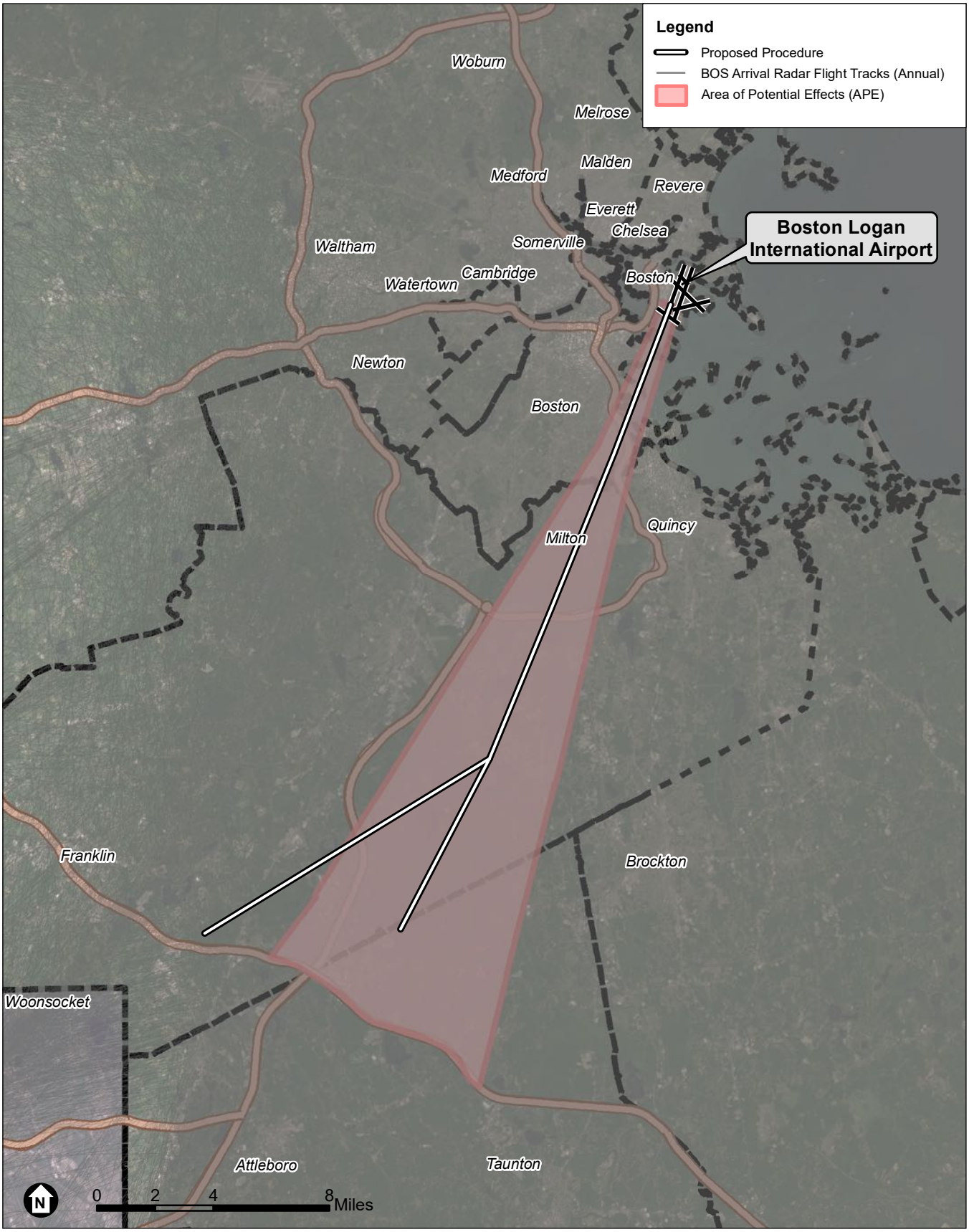


SOURCE: Esri; RoVolus, 2021; ESA, 2021

Boston Logan RNAV (GPS) RWY 4L EA

JD RoVolus

**Attachment B**
Area of Potential Effects and Arrival Radar Flight Tracks

**Finding of No Adverse Effect Criteria**

In order to establish a Finding of No Adverse Effect, the Proposed Action must not meet any of the criteria spelled out in the FAA's Section 106 Handbook, which are based on criteria in ACHP's section 106 regulations in 36 CFR Part 800. This section presents why the Proposed Action does not meet any of these criteria.

- Does the Proposed Action physically destroy or damage the property?
    - The Proposed Action will not have any physical impact on any property. The Proposed Action changes the location of arrival flights in the airspace around Boston Logan International Airport.

- Does the Proposed Action alter the property in any way that is consistent with the Secretary of the Interior's Standards for Treatment of Historic Properties (36 CFR Part 68)?
    - The Standards guide the design and implementation of physical changes to historic properties. This may include changes in use, material repair or substitution, or modification of historically important features. The Proposed Action is located in the airspace above historic resources does not result in any changes in use, material alteration, or physical modifications to these resources.

- Does the Proposed Action remove a property from its historic location?
    - The Proposed Action does not remove any property from its location.

- Does the Proposed Action change the character of the property's use, or of physical features within the property's setting that contribute to its historic significance?
    - The Proposed Action does not change the character of a property's use or any physical features in any historical property's setting.
    - Any changes to setting as a result of the Proposed action would be audible or visual features which are discussed in the following criterion.

- Does the Proposed Action introduce an atmospheric, audible, or visual feature to the area that would diminish the integrity of the property's significant historic features?
    - Audible: there will not be an introduction of audible noise as a result of the Proposed Action. Furthermore, the noise impacts of the Proposed Action on all of the historic resources in the APE will either decrease noise exposure or cause increases that are orders of magnitude below the significance thresholds for DNL aircraft noise as described in FAA Order 1050.1F and therefore will not cause an introduction of audible impact on any of the properties.
    - Visual: there will not be an introduction of visual impacts as a result of the Proposed Action. Furthermore, the entire APE currently experiences 268 average daily overflights as described in the above analysis. The Proposed Action will add less than 1 additional overflight per day. This increase will not change the current visual features of any historic resource in the APE, as depicted in Attachment B.

- Does the Proposed Action result in neglect of a property which would result in its deterioration, transfer, sale or lease?

- The Proposed Action will not cause any property to be sold or transferred.

Given the results discussed in this letter, the FAA is putting forth at this point a Proposed Finding of No Adverse Effect. This determination is based on the findings discussed in this letter, which includes that none of the NRHP listed properties reviewed herein were found to have a "quiet setting" as described in the FAA's Section 106 Handbook. Furthermore, the net change in aircraft operations as a result of the Proposed Action would be minimal and would not cause an adverse effect, including no physical impacts and no introduction of audible or visual impacts within the APE.

**Public Meetings, Comments, and Consultation**

The FAA conducted Virtual Public Workshops for the Draft EA on October 23rd, and October 28th, 2020. By attending the Virtual Public Workshops, participants were provided with an overview of the Draft EA which includes results from the noise analysis performed to assess the potential noise impacts of the Proposed Action on historic resources and populations located within the General Study Area. The MHC concurred with the APE on December 8, 2020 so the impacts were shown for historic resources throughout the entire Study Area. During the meeting, the FAA responded to a large number of questions from the community. These meetings were recorded and remain on the FAA's YouTube page for interested community members to review. During the meeting and other forms of engagement, the FAA received over 40 comments regarding the Proposed Action. The FAA is currently reviewing and developing responses to these comments to be shared with the public as part of the Final Environmental Assessment but it should be noted that none of the comments mention any potential impact to historic resources from the Proposed Action.

We look forward to hearing back from you on the FAA's proposed finding. We welcome the input from consulting parties on the historic properties considered as part of the analysis and on the finding itself. If you have any additional comments or questions on this undertaking, please contact me at veronda.johnson@faa.gov or at the address below.

Sincerely,

Veronda Johnson
Eastern Service Center
Federal Aviation Administration
Operations Support Group AJV-E250
1701 Columbia Avenue
College Park, GA 30337

U.S. Department
of Transportation
**Federal Aviation
Administration**

Eastern Service Center

1701 Columbia Avenue
College Park, Georgia 30337

June 9, 2021

City of Quincy Planning Board
1305 Hancock St.
Quincy, MA 02169

**Proposed Finding of No Adverse Effect for the Boston Logan International Airport RNAV (GPS) RWY 4L Approach Procedure, Boston, MA**

To Whom It May Concern,

The Federal Aviation Administration (FAA) is evaluating a new proposed Area Navigation (RNAV) Global Positioning System (GPS) instrument approach procedure at Boston Logan International Airport (BOS). This new procedure would allow for aircraft to land onto Runway 4L with GPS technological automation as well as allow for landing during low visibility conditions. These additional procedural capabilities would increase the safety and efficiency of the airspace around BOS.

Pursuant to 36 CFR 800.4(a), the FAA previously consulted with the Massachusetts Historical Commission to identify the Area of Potential Effects for this undertaking. In continuing with our responsibilities under Section 106 of the National Historic Preservation Act and its implementing regulations, the FAA invites you to participate as a consulting parting and submits this assessment of adverse effects, which concludes with a proposed Finding of No Adverse Effects and our supporting rationale for that finding. The FAA seeks your views or comments on this finding, which can be addressed to the FAA using the email or address given at the conclusion of this letter. Pursuant to 36 CFR 800.5(c), please provide any comments within 30 days from receipt of this letter.

## Project Background

As described in greater detail in the FAA's Draft Environmental Assessment (EA), which can be accessed at www.faabostonworkshops.com, the FAA is evaluating a new proposed Area Navigation (RNAV) Global Positioning System (GPS) instrument approach procedure at BOS. This new procedure, which is depicted in Attachments A and B, is needed to allow aircraft to land onto Runway 4L with GPS technological automation. The current absence of an RNAV procedure to Runway 4L precludes use of the runway during low visibility conditions. The proposed procedure route is an overlay of existing arrivals and is expected to lead to a net increase of 255 annual arrivals to BOS generally, which represents 0.1% of the total annual arrivals, and an increase of 359 annual arrivals specifically to Runway 4L. These additional

procedural capabilities would increase the safety and efficiency of the airspace around BOS. Publication of the proposed procedure would constitute an undertaking under Section 106 of the National Historic Preservation Act (NHPA).

## Regulatory Overview

Under NEPA, the FAA is responsible for analyzing the impacts of its action on historical, architectural, archeological and cultural resources as part of its broader review of the human environment. Because the National Historic Preservation Act (NHPA) is the principal statute concerning such resources, most of this analysis is conducted in coordination with the process under Section 106 of the NHPA, which requires federal agencies to consider the effects of their projects on properties listed, or eligible for listing, in the National Register of Historic Places (NRHP). As this is an FAA Action, the FAA document *Section 106 Handbook: How to Assess the Effects of FAA Actions on Historic Properties under Section 106 of the National Historic Preservation Act* was consulted and referenced in order to make this determination.

## Review of Historic/Eligible Properties

The National Register of Historic Places (NRHP), the Massachusetts Historical Commission, and the Boston Landmarks Commission's data sources were used to gather a comprehensive directory of all potential historic and cultural resources within the APE. A total of 19 properties within the APE were found to be listed in the National Register of Historic Places as historic districts or individual properties in accordance with the criteria described in the NHPA. These 19 properties are identified and described in Table 1. A total of 4,184 state and local designated properties were identified within the APE and are summarized by their location in Table 2. These 4,184 properties represent the group of potential resources that would be evaluated for National Register eligibility. For the purposes of this proposed finding, we assume all of these properties are eligible for the National Register and propose a finding of no adverse effect for all properties within the APE currently listed, determined eligible for listing, and assumed eligible for listing in the NRHP.

*Table 1: National Register of Historic Places Properties within the APE*

| ***NRHP Property Name*** | ***Brief Property Description*** |
|---|---|
| Milton Cemetery | Milton Cemetery contains some of the best examples of funerary art from the colonial times to the Victorian era. An historic garden cemetery, it was established as the Town's only cemetery in 1672. |
| Spring Brook Cemetery | The most prominent structure in the cemetery, Card Memorial Chapel, was designed by Charles Eastman & built in 1898 and funded by Simon & Mary Card in memory of their daughter Lulu. |
| Dorchester Park | Dorchester Park is a historic park bounded by Dorchester Avenue, Richmond, Adams and Richview Streets in the Dorchester neighborhood of Boston, Massachusetts. |

| ***NRHP Property Name*** | ***Brief Property Description*** |
|---|---|
| Dorchester--Milton Lower Mills Industrial District (Boundary Increase) | The Dorchester-Milton Lower Mills Industrial District is a historic district on both sides of the Neponset River in the Dorchester area of Boston and in the town of Milton, Massachusetts. It encompasses an industrial factory complex, most of which was historically associated with the Walter Baker & Company, the first major maker of chocolate products in the United States. |
| Savin Hill Historic District | The Savin Hill Historic District is significant for its association with the development of the area from a mid-19th century speculative housing development for Boston's upper-middle class to a close-knot neighborhood of residents from diverse socioeconomic backgrounds. The surviving historic resources catalogue Savin Hill's rich history and remain a cohesive collection of well-preserved historic homes. The district further attains significance as an intact collection of buildings representing a full range of architectural styles. |
| Blue Hills Parkway | The Blue Hills Parkway, a 1.5-mile-long boulevard in Boston and Milton, is significant as one of the earliest connecting parkways designed for the Metropolitan Parks Commission (MPC) by Olmsted, Olmsted and Eliot and its successor firm, Olmsted Brothers, and it is emblematic of the firm's principles of parkway creation. A divided highway that runs directly south through early 20"'-century residential neighborhoods, the Blue Hills Parkway directly connects the Blue Hills Reservation (the largest open space in Metropolitan Boston) with Boston, the Neponset River Reservation, and Truman Parkway. |
| Blue Hills Reservation Parkways-Metropolitan Park System of Greater Boston | The Metropolitan Park System of Greater Boston, in Massachusetts, is especially noteworthy because it is the first regional park system in the United States. |
| Foxborough Pumping Station | The Foxborough Pumping Station is a historic water pumping station at 25 Pumping Station Road in Foxborough, Massachusetts. Its main pumphouse was designed by Ernest Boyden, a regionally-known architect of water supply systems, and was built in 1891; it is a brick structure with Queen Anne styling. The station also includes several historic wells, a period garage, and the man-made Fales Pond, a once-dammed section of the Neponset Reservoir near the pumphouse. |
| Old Harbor Reservation Parkways, Metropolitan Park System of Greater Boston | The Old Harbor Reservation Parkways are three historic roads in the Old Harbor area of Boston. They are part of the Boston parkway system designed by Frederick Law Olmsted. |
| Dorchester-Milton Lower Mills Industrial District | The Dorchester-Milton Lower Mills Industrial District is located on both sides of the Neponset River in the Dorchester area of Boston and in the town of Milton, Massachusetts. It encompasses an industrial factory complex, most of which was historically associated with the Walter Baker & Company, the first major maker of chocolate products in the United States. |

| ***NRHP Property Name*** | ***Brief Property Description*** |
|---|---|
| Furnace Village Historic District | The Furnace Village Historic District encompasses the historic colonial industrial area in Easton, Massachusetts. At its center is at the intersection of Foundry street, South street and Poquanticut Avenue. The area was settled in 1723, with industrial activity beginning in 1742. The iron furnace was established in 1751, and for industrial purposes, continued in the 19th century. In addition to the colonial era, there is also an employee of the housing of the 19th century. |
| Milton Centre Historic District | The Milton Centre Historic District is both the historical and geographic center of the town of Milton. The 23-acre historic district includes Canton Avenue between Reedsdale Road and Thacher and Highland Streets. Milton Centre is historically significant for its association with the development of the town following the relocation of the third meeting house to Academy Hill in 1728, and the subsequent shift of the town center from Milton Hill. |
| Scott's Woods Historic District | Scott's Woods Historic District is the area of Hillside, Harland and Forest Streets between Randolph Avenue and the ridge between Hancock and Bugbee Hills, now the MDC Blue Hills Reservation. The Scott's Woods Historic District in Milton, Massachusetts is a semirural, residential area that contains a significant concentration of 18th, 19th and early 20th century dwellings and barns that reflect the Town's agricultural and architectural history from 1713 to 1932, the district' s period of significance. Originally known as the "Blue Hill Land," a three thousand-acre tract of land sold by the town of Boston in 1711 to four residents of Milton. The area in the southwest part of Milton is thought to have been named for a member of the Scott Family that lived in the area in the early eighteenth century. Hillside Street, named for being literally on the 'side' of Blue Hill, is the major thoroughfare in the district. |
| Milton Hill Historic District | Milton Hill Historic District is located on a lofty hill between Milton Village and Algerene Corner, formerly known as Union Square at the junction of Adams and Centre Streets. The Milton Hill Historic District in Milton, Massachusetts is a residential area that contains the most significant concentration of 19th and early 20th century high-style and period architecture in the Town. As Milton developed from a rural community to a prosperous suburb of Boston, Milton Hill, throughout the period of significance, 1740-1945, has been the home of wealthy Milton and Boston business, professional and civic leaders. It began its rise to prominence as an estate district in 1742 with the establishment of Governor Thomas Hutchinson's summer estate. For the next two hundred years, attracted by the rural scenery afforded by the Neponset River and the Blue Hills and the proximity of the Town's commercial center and Boston, prominent families built country homes, a number designed by noted national and local architects, including William Ralph Emerson; Peabody and Steams; and Perry, Shaw and Hepbum. |

| ***NRHP Property Name*** | ***Brief Property Description*** |
|---|---|
| Harrison Square Historic District | Clam Point (also known as Harrison Square) is a sub-neighborhood in Boston, noteworthy for its collection of substantial Italianate Mansard residences. The area is known to have the most cohesive, intact collection of mansion-scale, mid-19th century housing in Boston, and includes the Park, Everett, Freeport, Mill, Ashland, Blanche streets, and Victory Road in the Dorchester neighborhood of Boston. |
| Canton Corner Historic District | The Canton Corner Historic District encompasses the historic town center of Canton, Massachusetts. Centered on the junction of Pleasant and Washington streets, it includes more than 25 properties and 170 acres (69 ha), whose architectural history spans 250 years of occupation and includes the town's major civic buildings. |
| Ponkapoag Camp of Appalachian Mountain Club | The Appalachian Mountain Club Ponkapoag Camp is one of the original camps of the oldest outing club in the United States, founded in 1876. Early in the twentieth century tent sites were established at the east end of Ponkapoag Pond in the Blue Hills reservation by the president of the Appalachian Mountain Club, William Rogers, who was also an M.D.C. commissioner. The camp represents an early outing club's architecture for "roughing it" and are important as such structures succumb to fire, rot, and vandalism. |
| Boyden, Seth, House | The Seth Boyden House is a historic house at 135 Oak Street in Foxborough, Massachusetts. The home is significant for its unusual architectural design as well for its association with the Boyden family, whose members were prominent locally and regionally in the 18th and 19th century, |
| Borderland Historic District | The Borderland Historic District was the 1,200 acre estate of Blanche Ames Ames. The mansion was constructed in 1910 and the property includes a system of ponds, dams, and causeways surrounding the mansion. The exterior of the mansion was built using locally cut field stones. The district is considered significant due to its connection to the estate of Blanche Ames Ames. She was a inventor who was involved in art, farming, engineering and politics. She designed a hexagonal lumber cutter, patented a method for ensnaring airplanes in wires hung from balloons during World War II, and developed a water anti-pollution device in the late 1960s. |

SOURCE: National Register Database; https://www.nps.gov/subjects/nationalregister/database-research.htm#table, Adapted by Environmental Science Associates, 2021.

*Table 2: Number of State & Local Designated Properties within the APE*

| ***Town*** | ***Number of State & Local Designated Properties*** |
|---|---|
| Boston | 838 |
| Canton | 445 |
| Easton | 142 |
| Foxborough | 194 |
| Mansfield | 190 |
| Milton | 1,559 |
| Norton | 16 |
| Quincy | 2 |
| Randolph | 225 |
| Sharon | 491 |
| Stoughton | 82 |
| **Grand Total** | **4,184** |

**Assessment of Noise and Visual Impacts by Proposed Action**

In our earlier correspondence, the FAA noted that we are "considering the possibility that changes in noise levels or additional visual impacts from an increase in overflights could alter the character or use of certain kinds of historic properties where a quiet setting is a generally recognized purpose and attribute." In order to address this possibility, an assessment was done to further quantify the auditory and visual impacts on the historic properties within the Area of Potential Effects.

In order to assess the auditory impacts, the FAA used a metric known as Day-night Average Sound Level (DNL). DNL is the standard noise metric used for all FAA studies of aviation noise exposure in airport communities and was used here to assess the potential impact on every identified historic property within the Area of Potential Effects.

DNL is a 24-hour, time-weighted average noise metric, expressed in terms of decibel units of sound heard by the human ear, which accounts for the noise levels of individual aircraft events, the number of times those events occur, and the time of day they occur. DNL is a graphical representation of the distribution of noise over the surrounding area from an airport's average operations. There is one unique modification in that there is a "noise penalty" of any noise generated during "nighttime hours." In the calculation of DNL, for each hour during nighttime hours (10:00 p.m. to 7:00 a.m.), the sound levels are increased by a 10 decibel-weighting penalty (equivalent to a 10-fold increase in aircraft operations) before the 24-hour value is computed. The weighting penalty accounts for the more intrusive nature of noise during the nighttime hours. The significance thresholds for aircraft noise for DNL, as spelled out in FAA Order 1050.1F, are given below.

- For DNL 65 dB and higher: +1.5 dB

This threshold has been used by FAA for many years and is applied at airports across the country and will be used to determine noise impacts on historic properties within the APE. The use of this threshold is consistent with the Section 106 analyses for many FAA projects, including the Northern California and Southern Florida Metroplex projects, two of FAA's most recent projects that also modified the flight path of aircraft through the airspace.

According to FAA Order 1050.1F, a significant noise impact could occur to noise sensitive land uses if it had a level of DNL 65 dB with the Proposed Action and also experienced an increase of 1.5 dB when compared to the No Action Alternative. The FAA also recognizes that, in limited instances, resources that have a "quiet setting" as a qualifying attribute may be adversely affected by noise increases that would otherwise not be significant. There are no NRHP properties with a noise exposure of DNL 65 that experience a 1.5 dB noise increase. Further, the NRHP properties were reviewed and none of them were found to have a "quiet setting" as described in the FAA's Section 106 Handbook.

When the analysis is expanded to include the state and local designated properties that are assumed to be eligible for the NRHP, there are no properties that experience a 1.5 dB noise level increase with a proposed action noise level of DNL 65 or greater. As indicated in Table 4.6-3 of the Draft EA, the maximum exposed noise level *decreases* as a result of the Proposed Project

when compared to the No Action Alternative when considering towns/neighborhoods as a whole. Furthermore, as described below, the largest proposed noise changes within the APE are multiple orders of magnitude below the noise thresholds given within FAA Order 1050.1F.

The FAA's noise analysis demonstrates that historic resources will generally experience equivalent noise exposure with the addition of the Proposed Action. Specifically, the maximum change in noise exposure for a historic property is less than 0.2 dB across all historic properties in the APE. For example, one of these properties has a value of 22 dB under the No Action Alternative and 22.1 dB with the Proposed Procedure. Importantly, as depicted in Attachment A, the procedure is an overlay of existing traffic to Runway 4L and is only expected to lead to an annual net increase of 255 arrivals to BOS, out of a current total of 205,837 arrivals. In sum, the FAA will not be introducing audible impacts to resources not already experiencing noise impacts, and any change in noise exposure will be minimal.

In order to assess the potential visual impacts of the historic properties, the data for a year of overflights at BOS from the previous memorandum was reassessed to compare to the newly designated APE. Considering one year of radar track data, the APE experiences 78,879 arrival and 18,989 departure overflights annually. On an average daily basis that corresponds to 216.1 arrival and 52.0 departure overflights. The Proposed Action is estimated to add 255 annual arrival overflights or 0.70 daily average overflights to the APE. When considering the APE as a whole, the increase in overflights would amount to just a 0.26% increase in overflights and would not introduce audible or visual noise in the APE. In order to confirm that the overflights over the APE were not focused on particular historic resources in the APE, the dataset of departure overflights and arrival overflights was mapped over the APE in Attachments A and B respectively. Attachment A shows that the APE areas closest to the airport are already dense with overflights but the flights become more disperse as the APE moves to the southwest. However, Attachment B, which displays a year of arrival radar tracks, show that the APE is already heavily overflown over the full extent of the APE.

For more information on the analyses performed as a part of the Draft EA, please visit www.faabostonworkshops.com for a copy of the Draft EA. More information on the noise analysis can be found at www.faabostonworkshops.com/noise-visualization/ and in Sections 3.4.6 and 4.6 of the Draft EA. The Noise Modeling Technical Report is included in Appendix D of the Draft EA.

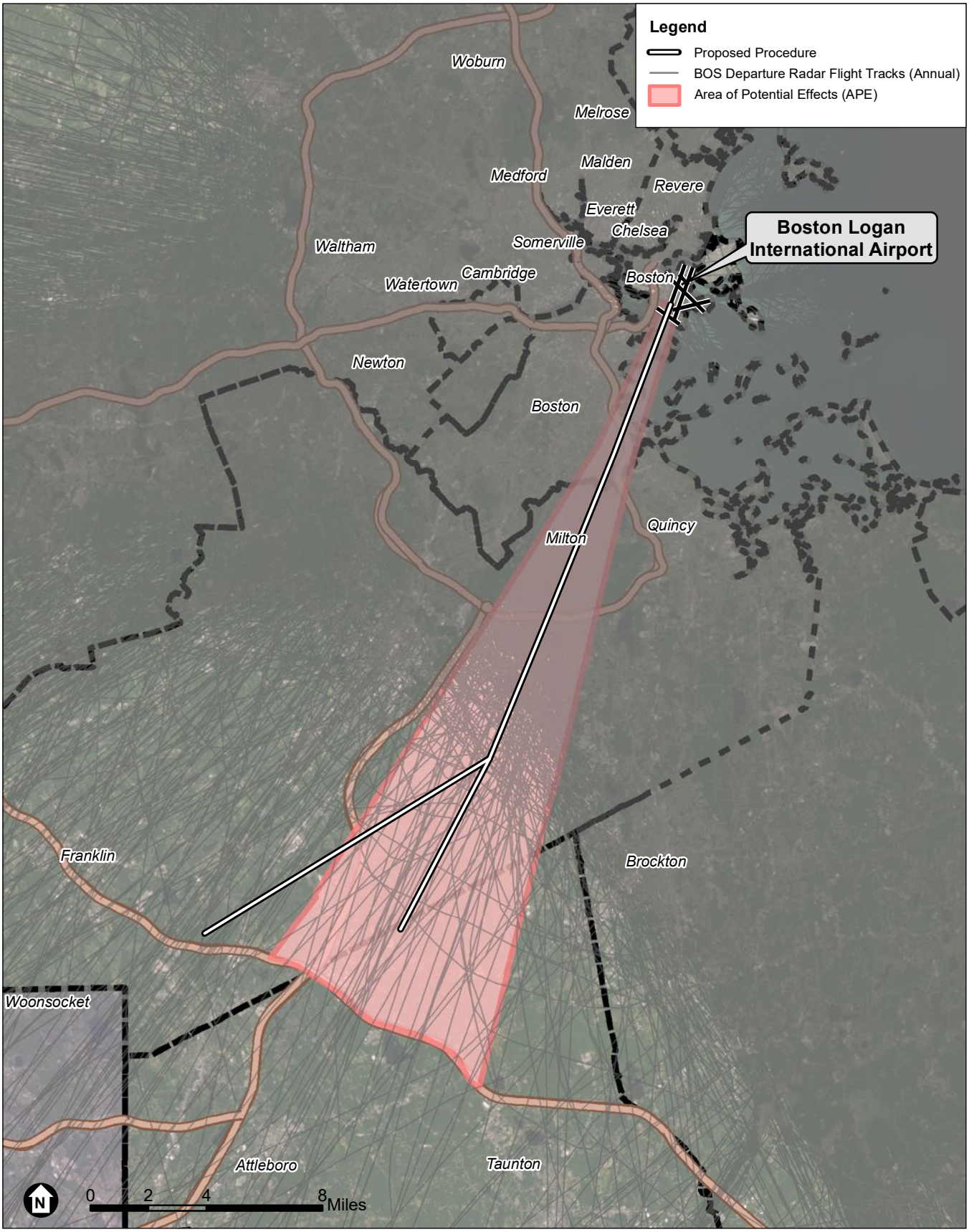


SOURCE: Esri; RoVolus, 2021; ESA, 2021

Boston Logan RNAV (GPS) RWY 4L EA

**Attachment A**
Area of Potential Effects and Departure Radar Flight Tracks

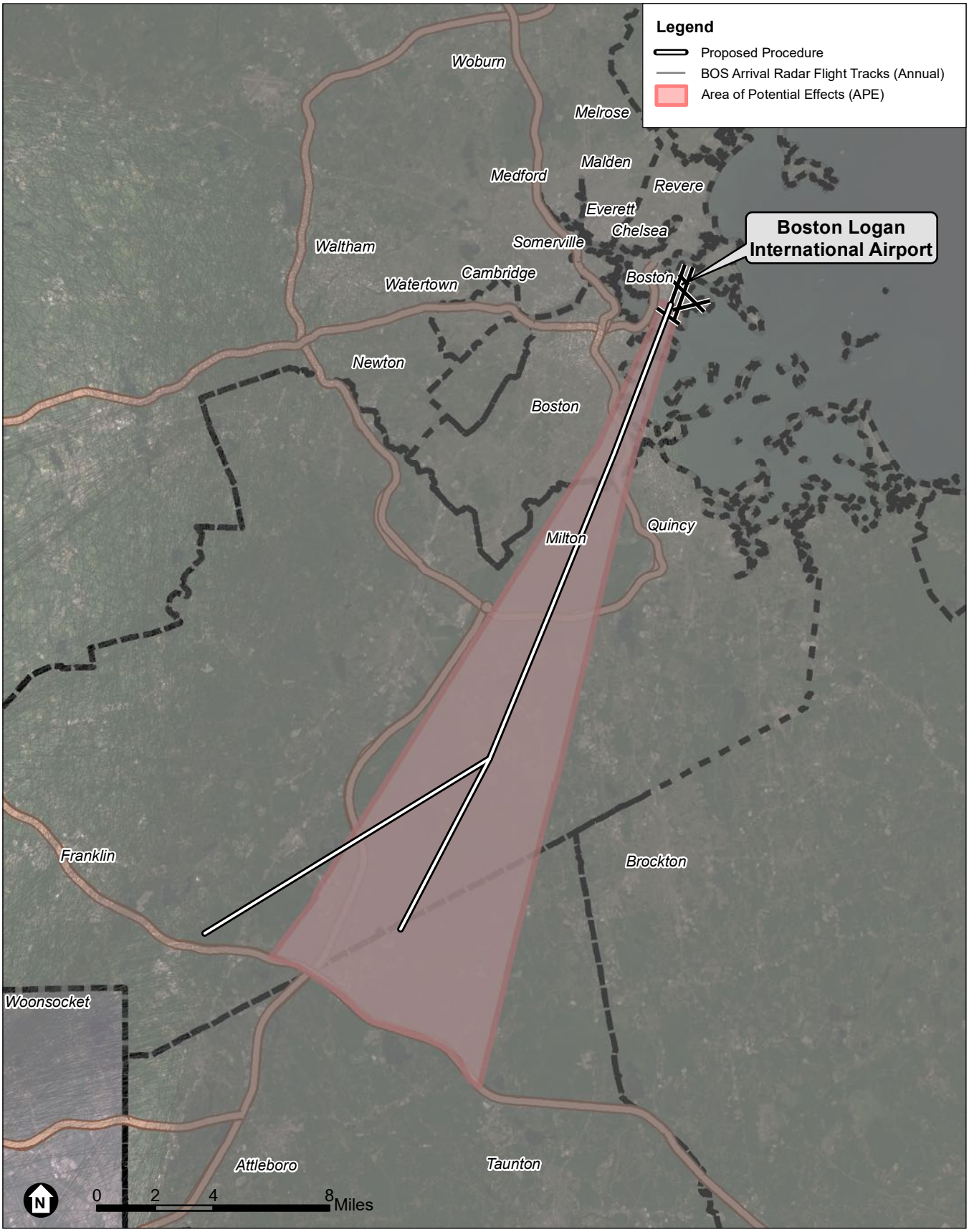


SOURCE: Esri; RoVolus, 2021; ESA, 2021

Boston Logan RNAV (GPS) RWY 4L EA

JD RoVolus

**Attachment B**
Area of Potential Effects and Arrival Radar Flight Tracks

**Finding of No Adverse Effect Criteria**

In order to establish a Finding of No Adverse Effect, the Proposed Action must not meet any of the criteria spelled out in the FAA's Section 106 Handbook, which are based on criteria in ACHP's section 106 regulations in 36 CFR Part 800. This section presents why the Proposed Action does not meet any of these criteria.

- Does the Proposed Action physically destroy or damage the property?
    - The Proposed Action will not have any physical impact on any property. The Proposed Action changes the location of arrival flights in the airspace around Boston Logan International Airport.

- Does the Proposed Action alter the property in any way that is consistent with the Secretary of the Interior's Standards for Treatment of Historic Properties (36 CFR Part 68)?
    - The Standards guide the design and implementation of physical changes to historic properties. This may include changes in use, material repair or substitution, or modification of historically important features. The Proposed Action is located in the airspace above historic resources does not result in any changes in use, material alteration, or physical modifications to these resources.

- Does the Proposed Action remove a property from its historic location?
    - The Proposed Action does not remove any property from its location.

- Does the Proposed Action change the character of the property's use, or of physical features within the property's setting that contribute to its historic significance?
    - The Proposed Action does not change the character of a property's use or any physical features in any historical property's setting.
    - Any changes to setting as a result of the Proposed action would be audible or visual features which are discussed in the following criterion.

- Does the Proposed Action introduce an atmospheric, audible, or visual feature to the area that would diminish the integrity of the property's significant historic features?
    - Audible: there will not be an introduction of audible noise as a result of the Proposed Action. Furthermore, the noise impacts of the Proposed Action on all of the historic resources in the APE will either decrease noise exposure or cause increases that are orders of magnitude below the significance thresholds for DNL aircraft noise as described in FAA Order 1050.1F and therefore will not cause an introduction of audible impact on any of the properties.
    - Visual: there will not be an introduction of visual impacts as a result of the Proposed Action. Furthermore, the entire APE currently experiences 268 average daily overflights as described in the above analysis. The Proposed Action will add less than 1 additional overflight per day. This increase will not change the current visual features of any historic resource in the APE, as depicted in Attachment B.

- Does the Proposed Action result in neglect of a property which would result in its deterioration, transfer, sale or lease?

- The Proposed Action will not cause any property to be sold or transferred.

Given the results discussed in this letter, the FAA is putting forth at this point a Proposed Finding of No Adverse Effect. This determination is based on the findings discussed in this letter, which includes that none of the NRHP listed properties reviewed herein were found to have a "quiet setting" as described in the FAA's Section 106 Handbook. Furthermore, the net change in aircraft operations as a result of the Proposed Action would be minimal and would not cause an adverse effect, including no physical impacts and no introduction of audible or visual impacts within the APE.

**Public Meetings, Comments, and Consultation**

The FAA conducted Virtual Public Workshops for the Draft EA on October 23rd, and October 28th, 2020. By attending the Virtual Public Workshops, participants were provided with an overview of the Draft EA which includes results from the noise analysis performed to assess the potential noise impacts of the Proposed Action on historic resources and populations located within the General Study Area. The MHC concurred with the APE on December 8, 2020 so the impacts were shown for historic resources throughout the entire Study Area. During the meeting, the FAA responded to a large number of questions from the community. These meetings were recorded and remain on the FAA's YouTube page for interested community members to review. During the meeting and other forms of engagement, the FAA received over 40 comments regarding the Proposed Action. The FAA is currently reviewing and developing responses to these comments to be shared with the public as part of the Final Environmental Assessment but it should be noted that none of the comments mention any potential impact to historic resources from the Proposed Action.

We look forward to hearing back from you on the FAA's proposed finding. We welcome the input from consulting parties on the historic properties considered as part of the analysis and on the finding itself. If you have any additional comments or questions on this undertaking, please contact me at veronda.johnson@faa.gov or at the address below.

Sincerely,

Veronda Johnson
Eastern Service Center
Federal Aviation Administration
Operations Support Group AJV-E250
1701 Columbia Avenue
College Park, GA 30337

U.S. Department
of Transportation
**Federal Aviation
Administration**

Eastern Service Center

1701 Columbia Avenue
College Park, Georgia 30337

June 9, 2021

Town of Randolph Planning Department
41 South Main Street
Randolph, MA 02368
United States

**Proposed Finding of No Adverse Effect for the Boston Logan International Airport RNAV (GPS) RWY 4L Approach Procedure, Boston, MA**

To Whom It May Concern,

The Federal Aviation Administration (FAA) is evaluating a new proposed Area Navigation (RNAV) Global Positioning System (GPS) instrument approach procedure at Boston Logan International Airport (BOS). This new procedure would allow for aircraft to land onto Runway 4L with GPS technological automation as well as allow for landing during low visibility conditions. These additional procedural capabilities would increase the safety and efficiency of the airspace around BOS.

Pursuant to 36 CFR 800.4(a), the FAA previously consulted with the Massachusetts Historical Commission to identify the Area of Potential Effects for this undertaking. In continuing with our responsibilities under Section 106 of the National Historic Preservation Act and its implementing regulations, the FAA invites you to participate as a consulting parting and submits this assessment of adverse effects, which concludes with a proposed Finding of No Adverse Effects and our supporting rationale for that finding. The FAA seeks your views or comments on this finding, which can be addressed to the FAA using the email or address given at the conclusion of this letter. Pursuant to 36 CFR 800.5(c), please provide any comments within 30 days from receipt of this letter.

## Project Background

As described in greater detail in the FAA's Draft Environmental Assessment (EA), which can be accessed at www.faabostonworkshops.com, the FAA is evaluating a new proposed Area Navigation (RNAV) Global Positioning System (GPS) instrument approach procedure at BOS. This new procedure, which is depicted in Attachments A and B, is needed to allow aircraft to land onto Runway 4L with GPS technological automation. The current absence of an RNAV procedure to Runway 4L precludes use of the runway during low visibility conditions. The proposed procedure route is an overlay of existing arrivals and is expected to lead to a net increase of 255 annual arrivals to BOS generally, which represents 0.1% of the total annual arrivals, and an increase of 359 annual arrivals specifically to Runway 4L. These additional

procedural capabilities would increase the safety and efficiency of the airspace around BOS. Publication of the proposed procedure would constitute an undertaking under Section 106 of the National Historic Preservation Act (NHPA).

## Regulatory Overview

Under NEPA, the FAA is responsible for analyzing the impacts of its action on historical, architectural, archeological and cultural resources as part of its broader review of the human environment. Because the National Historic Preservation Act (NHPA) is the principal statute concerning such resources, most of this analysis is conducted in coordination with the process under Section 106 of the NHPA, which requires federal agencies to consider the effects of their projects on properties listed, or eligible for listing, in the National Register of Historic Places (NRHP). As this is an FAA Action, the FAA document *Section 106 Handbook: How to Assess the Effects of FAA Actions on Historic Properties under Section 106 of the National Historic Preservation Act* was consulted and referenced in order to make this determination.

## Review of Historic/Eligible Properties

The National Register of Historic Places (NRHP), the Massachusetts Historical Commission, and the Boston Landmarks Commission's data sources were used to gather a comprehensive directory of all potential historic and cultural resources within the APE. A total of 19 properties within the APE were found to be listed in the National Register of Historic Places as historic districts or individual properties in accordance with the criteria described in the NHPA. These 19 properties are identified and described in Table 1. A total of 4,184 state and local designated properties were identified within the APE and are summarized by their location in Table 2. These 4,184 properties represent the group of potential resources that would be evaluated for National Register eligibility. For the purposes of this proposed finding, we assume all of these properties are eligible for the National Register and propose a finding of no adverse effect for all properties within the APE currently listed, determined eligible for listing, and assumed eligible for listing in the NRHP.

*Table 1: National Register of Historic Places Properties within the APE*

| ***NRHP Property Name*** | ***Brief Property Description*** |
|---|---|
| Milton Cemetery | Milton Cemetery contains some of the best examples of funerary art from the colonial times to the Victorian era. An historic garden cemetery, it was established as the Town's only cemetery in 1672. |
| Spring Brook Cemetery | The most prominent structure in the cemetery, Card Memorial Chapel, was designed by Charles Eastman & built in 1898 and funded by Simon & Mary Card in memory of their daughter Lulu. |
| Dorchester Park | Dorchester Park is a historic park bounded by Dorchester Avenue, Richmond, Adams and Richview Streets in the Dorchester neighborhood of Boston, Massachusetts. |

| ***NRHP Property Name*** | ***Brief Property Description*** |
|---|---|
| Dorchester--Milton Lower Mills Industrial District (Boundary Increase) | The Dorchester-Milton Lower Mills Industrial District is a historic district on both sides of the Neponset River in the Dorchester area of Boston and in the town of Milton, Massachusetts. It encompasses an industrial factory complex, most of which was historically associated with the Walter Baker & Company, the first major maker of chocolate products in the United States. |
| Savin Hill Historic District | The Savin Hill Historic District is significant for its association with the development of the area from a mid-19th century speculative housing development for Boston's upper-middle class to a close-knot neighborhood of residents from diverse socioeconomic backgrounds. The surviving historic resources catalogue Savin Hill's rich history and remain a cohesive collection of well-preserved historic homes. The district further attains significance as an intact collection of buildings representing a full range of architectural styles. |
| Blue Hills Parkway | The Blue Hills Parkway, a 1.5-mile-long boulevard in Boston and Milton, is significant as one of the earliest connecting parkways designed for the Metropolitan Parks Commission (MPC) by Olmsted, Olmsted and Eliot and its successor firm, Olmsted Brothers, and it is emblematic of the firm's principles of parkway creation. A divided highway that runs directly south through early 20"'-century residential neighborhoods, the Blue Hills Parkway directly connects the Blue Hills Reservation (the largest open space in Metropolitan Boston) with Boston, the Neponset River Reservation, and Truman Parkway. |
| Blue Hills Reservation Parkways-Metropolitan Park System of Greater Boston | The Metropolitan Park System of Greater Boston, in Massachusetts, is especially noteworthy because it is the first regional park system in the United States. |
| Foxborough Pumping Station | The Foxborough Pumping Station is a historic water pumping station at 25 Pumping Station Road in Foxborough, Massachusetts. Its main pumphouse was designed by Ernest Boyden, a regionally-known architect of water supply systems, and was built in 1891; it is a brick structure with Queen Anne styling. The station also includes several historic wells, a period garage, and the man-made Fales Pond, a once-dammed section of the Neponset Reservoir near the pumphouse. |
| Old Harbor Reservation Parkways, Metropolitan Park System of Greater Boston | The Old Harbor Reservation Parkways are three historic roads in the Old Harbor area of Boston. They are part of the Boston parkway system designed by Frederick Law Olmsted. |
| Dorchester-Milton Lower Mills Industrial District | The Dorchester-Milton Lower Mills Industrial District is located on both sides of the Neponset River in the Dorchester area of Boston and in the town of Milton, Massachusetts. It encompasses an industrial factory complex, most of which was historically associated with the Walter Baker & Company, the first major maker of chocolate products in the United States. |

| ***NRHP Property Name*** | ***Brief Property Description*** |
|---|---|
| Furnace Village Historic District | The Furnace Village Historic District encompasses the historic colonial industrial area in Easton, Massachusetts. At its center is at the intersection of Foundry street, South street and Poquanticut Avenue. The area was settled in 1723, with industrial activity beginning in 1742. The iron furnace was established in 1751, and for industrial purposes, continued in the 19th century. In addition to the colonial era, there is also an employee of the housing of the 19th century. |
| Milton Centre Historic District | The Milton Centre Historic District is both the historical and geographic center of the town of Milton. The 23-acre historic district includes Canton Avenue between Reedsdale Road and Thacher and Highland Streets. Milton Centre is historically significant for its association with the development of the town following the relocation of the third meeting house to Academy Hill in 1728, and the subsequent shift of the town center from Milton Hill. |
| Scott's Woods Historic District | Scott's Woods Historic District is the area of Hillside, Harland and Forest Streets between Randolph Avenue and the ridge between Hancock and Bugbee Hills, now the MDC Blue Hills Reservation. The Scott's Woods Historic District in Milton, Massachusetts is a semirural, residential area that contains a significant concentration of 18th, 19th and early 20th century dwellings and barns that reflect the Town's agricultural and architectural history from 1713 to 1932, the district' s period of significance. Originally known as the "Blue Hill Land," a three thousand-acre tract of land sold by the town of Boston in 1711 to four residents of Milton. The area in the southwest part of Milton is thought to have been named for a member of the Scott Family that lived in the area in the early eighteenth century. Hillside Street, named for being literally on the 'side' of Blue Hill, is the major thoroughfare in the district. |
| Milton Hill Historic District | Milton Hill Historic District is located on a lofty hill between Milton Village and Algerene Corner, formerly known as Union Square at the junction of Adams and Centre Streets. The Milton Hill Historic District in Milton, Massachusetts is a residential area that contains the most significant concentration of 19th and early 20th century high-style and period architecture in the Town. As Milton developed from a rural community to a prosperous suburb of Boston, Milton Hill, throughout the period of significance, 1740-1945, has been the home of wealthy Milton and Boston business, professional and civic leaders. It began its rise to prominence as an estate district in 1742 with the establishment of Governor Thomas Hutchinson's summer estate. For the next two hundred years, attracted by the rural scenery afforded by the Neponset River and the Blue Hills and the proximity of the Town's commercial center and Boston, prominent families built country homes, a number designed by noted national and local architects, including William Ralph Emerson; Peabody and Steams; and Perry, Shaw and Hepbum. |

| ***NRHP Property Name*** | ***Brief Property Description*** |
|---|---|
| Harrison Square Historic District | Clam Point (also known as Harrison Square) is a sub-neighborhood in Boston, noteworthy for its collection of substantial Italianate Mansard residences. The area is known to have the most cohesive, intact collection of mansion-scale, mid-19th century housing in Boston, and includes the Park, Everett, Freeport, Mill, Ashland, Blanche streets, and Victory Road in the Dorchester neighborhood of Boston. |
| Canton Corner Historic District | The Canton Corner Historic District encompasses the historic town center of Canton, Massachusetts. Centered on the junction of Pleasant and Washington streets, it includes more than 25 properties and 170 acres (69 ha), whose architectural history spans 250 years of occupation and includes the town's major civic buildings. |
| Ponkapoag Camp of Appalachian Mountain Club | The Appalachian Mountain Club Ponkapoag Camp is one of the original camps of the oldest outing club in the United States, founded in 1876. Early in the twentieth century tent sites were established at the east end of Ponkapoag Pond in the Blue Hills reservation by the president of the Appalachian Mountain Club, William Rogers, who was also an M.D.C. commissioner. The camp represents an early outing club's architecture for "roughing it" and are important as such structures succumb to fire, rot, and vandalism. |
| Boyden, Seth, House | The Seth Boyden House is a historic house at 135 Oak Street in Foxborough, Massachusetts. The home is significant for its unusual architectural design as well for its association with the Boyden family, whose members were prominent locally and regionally in the 18th and 19th century, |
| Borderland Historic District | The Borderland Historic District was the 1,200 acre estate of Blanche Ames Ames. The mansion was constructed in 1910 and the property includes a system of ponds, dams, and causeways surrounding the mansion. The exterior of the mansion was built using locally cut field stones. The district is considered significant due to its connection to the estate of Blanche Ames Ames. She was a inventor who was involved in art, farming, engineering and politics. She designed a hexagonal lumber cutter, patented a method for ensnaring airplanes in wires hung from balloons during World War II, and developed a water anti-pollution device in the late 1960s. |

SOURCE: National Register Database; https://www.nps.gov/subjects/nationalregister/database-research.htm#table, Adapted by Environmental Science Associates, 2021.

*Table 2: Number of State & Local Designated Properties within the APE*

| ***Town*** | ***Number of State & Local Designated Properties*** |
|---|---|
| Boston | 838 |
| Canton | 445 |
| Easton | 142 |
| Foxborough | 194 |
| Mansfield | 190 |
| Milton | 1,559 |
| Norton | 16 |
| Quincy | 2 |
| Randolph | 225 |
| Sharon | 491 |
| Stoughton | 82 |
| **Grand Total** | **4,184** |

**Assessment of Noise and Visual Impacts by Proposed Action**

In our earlier correspondence, the FAA noted that we are "considering the possibility that changes in noise levels or additional visual impacts from an increase in overflights could alter the character or use of certain kinds of historic properties where a quiet setting is a generally recognized purpose and attribute." In order to address this possibility, an assessment was done to further quantify the auditory and visual impacts on the historic properties within the Area of Potential Effects.

In order to assess the auditory impacts, the FAA used a metric known as Day-night Average Sound Level (DNL). DNL is the standard noise metric used for all FAA studies of aviation noise exposure in airport communities and was used here to assess the potential impact on every identified historic property within the Area of Potential Effects.

DNL is a 24-hour, time-weighted average noise metric, expressed in terms of decibel units of sound heard by the human ear, which accounts for the noise levels of individual aircraft events, the number of times those events occur, and the time of day they occur. DNL is a graphical representation of the distribution of noise over the surrounding area from an airport's average operations. There is one unique modification in that there is a "noise penalty" of any noise generated during "nighttime hours." In the calculation of DNL, for each hour during nighttime hours (10:00 p.m. to 7:00 a.m.), the sound levels are increased by a 10 decibel-weighting penalty (equivalent to a 10-fold increase in aircraft operations) before the 24-hour value is computed. The weighting penalty accounts for the more intrusive nature of noise during the nighttime hours. The significance thresholds for aircraft noise for DNL, as spelled out in FAA Order 1050.1F, are given below.

- For DNL 65 dB and higher: +1.5 dB

This threshold has been used by FAA for many years and is applied at airports across the country and will be used to determine noise impacts on historic properties within the APE. The use of this threshold is consistent with the Section 106 analyses for many FAA projects, including the Northern California and Southern Florida Metroplex projects, two of FAA's most recent projects that also modified the flight path of aircraft through the airspace.

According to FAA Order 1050.1F, a significant noise impact could occur to noise sensitive land uses if it had a level of DNL 65 dB with the Proposed Action and also experienced an increase of 1.5 dB when compared to the No Action Alternative. The FAA also recognizes that, in limited instances, resources that have a "quiet setting" as a qualifying attribute may be adversely affected by noise increases that would otherwise not be significant. There are no NRHP properties with a noise exposure of DNL 65 that experience a 1.5 dB noise increase. Further, the NRHP properties were reviewed and none of them were found to have a "quiet setting" as described in the FAA's Section 106 Handbook.

When the analysis is expanded to include the state and local designated properties that are assumed to be eligible for the NRHP, there are no properties that experience a 1.5 dB noise level increase with a proposed action noise level of DNL 65 or greater. As indicated in Table 4.6-3 of the Draft EA, the maximum exposed noise level *decreases* as a result of the Proposed Project

when compared to the No Action Alternative when considering towns/neighborhoods as a whole. Furthermore, as described below, the largest proposed noise changes within the APE are multiple orders of magnitude below the noise thresholds given within FAA Order 1050.1F.

The FAA's noise analysis demonstrates that historic resources will generally experience equivalent noise exposure with the addition of the Proposed Action. Specifically, the maximum change in noise exposure for a historic property is less than 0.2 dB across all historic properties in the APE. For example, one of these properties has a value of 22 dB under the No Action Alternative and 22.1 dB with the Proposed Procedure. Importantly, as depicted in Attachment A, the procedure is an overlay of existing traffic to Runway 4L and is only expected to lead to an annual net increase of 255 arrivals to BOS, out of a current total of 205,837 arrivals. In sum, the FAA will not be introducing audible impacts to resources not already experiencing noise impacts, and any change in noise exposure will be minimal.

In order to assess the potential visual impacts of the historic properties, the data for a year of overflights at BOS from the previous memorandum was reassessed to compare to the newly designated APE. Considering one year of radar track data, the APE experiences 78,879 arrival and 18,989 departure overflights annually. On an average daily basis that corresponds to 216.1 arrival and 52.0 departure overflights. The Proposed Action is estimated to add 255 annual arrival overflights or 0.70 daily average overflights to the APE. When considering the APE as a whole, the increase in overflights would amount to just a 0.26% increase in overflights and would not introduce audible or visual noise in the APE. In order to confirm that the overflights over the APE were not focused on particular historic resources in the APE, the dataset of departure overflights and arrival overflights was mapped over the APE in Attachments A and B respectively. Attachment A shows that the APE areas closest to the airport are already dense with overflights but the flights become more disperse as the APE moves to the southwest. However, Attachment B, which displays a year of arrival radar tracks, show that the APE is already heavily overflown over the full extent of the APE.

For more information on the analyses performed as a part of the Draft EA, please visit www.faabostonworkshops.com for a copy of the Draft EA. More information on the noise analysis can be found at www.faabostonworkshops.com/noise-visualization/ and in Sections 3.4.6 and 4.6 of the Draft EA. The Noise Modeling Technical Report is included in Appendix D of the Draft EA.

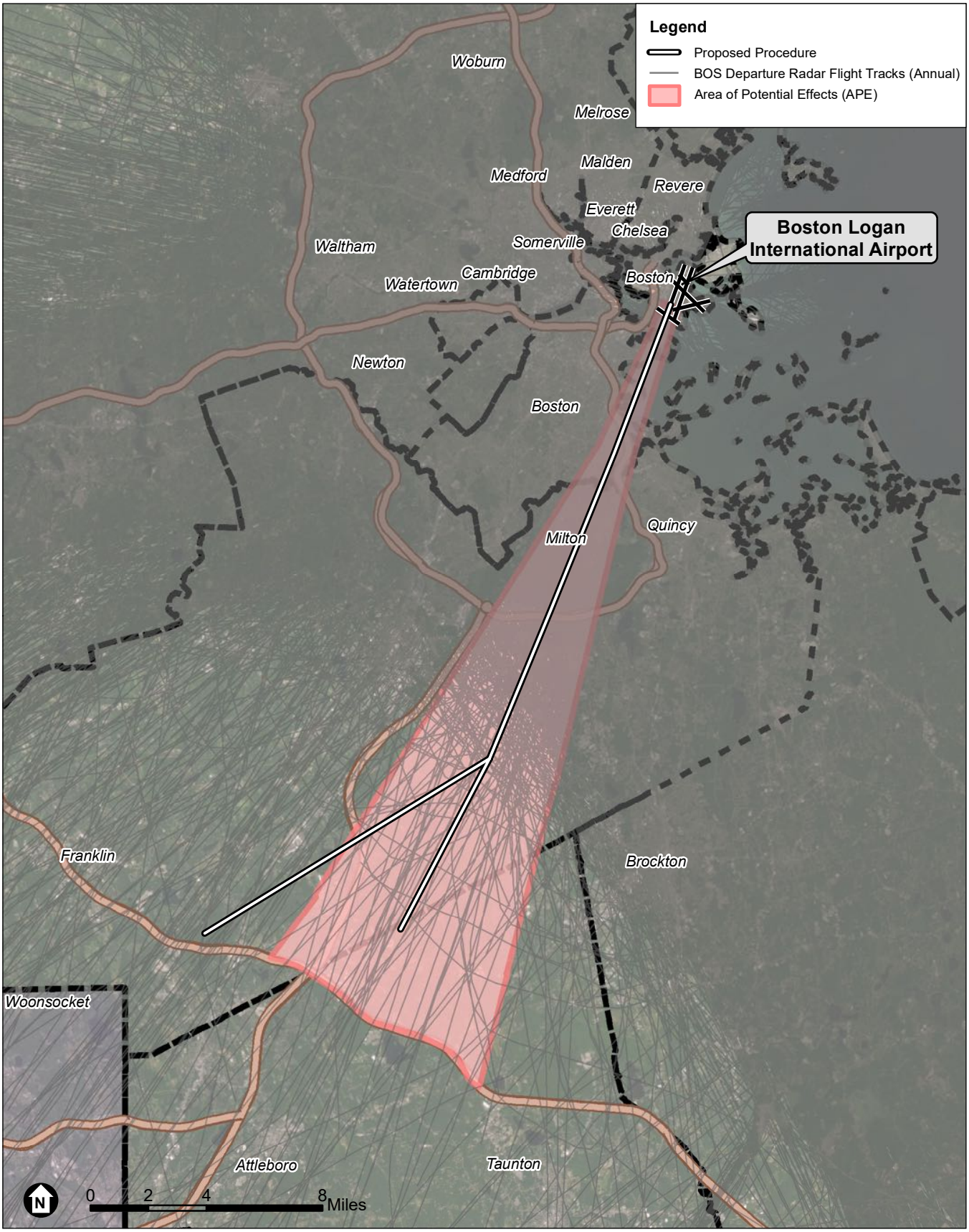


SOURCE: Esri; RoVolus, 2021; ESA, 2021

Boston Logan RNAV (GPS) RWY 4L EA

**Attachment A**
Area of Potential Effects and Departure Radar Flight Tracks

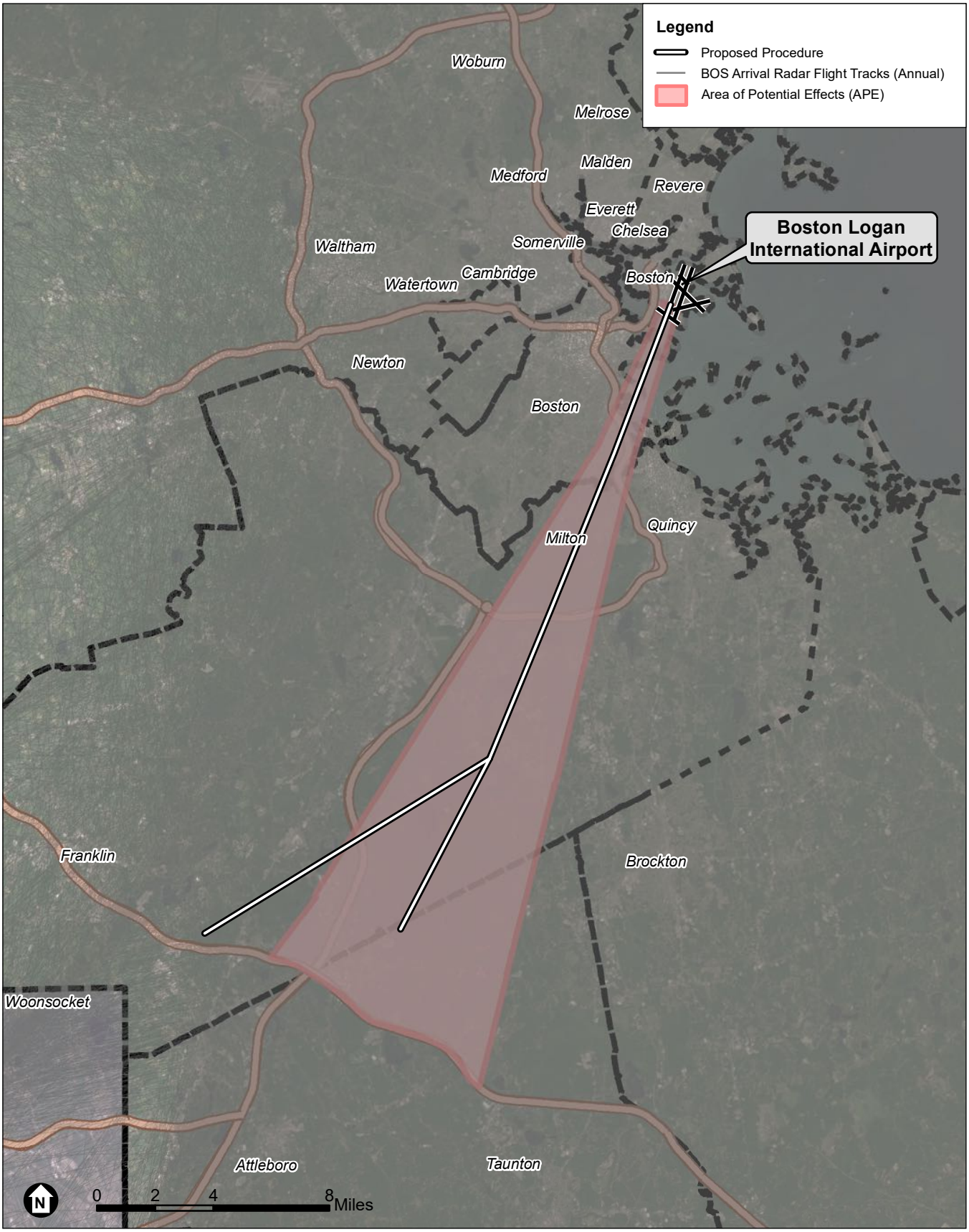


SOURCE: Esri; RoVolus, 2021; ESA, 2021

Boston Logan RNAV (GPS) RWY 4L EA

JD RoVolus

**Attachment B**
Area of Potential Effects and Arrival Radar Flight Tracks

**Finding of No Adverse Effect Criteria**

In order to establish a Finding of No Adverse Effect, the Proposed Action must not meet any of the criteria spelled out in the FAA's Section 106 Handbook, which are based on criteria in ACHP's section 106 regulations in 36 CFR Part 800. This section presents why the Proposed Action does not meet any of these criteria.

- Does the Proposed Action physically destroy or damage the property?
    - The Proposed Action will not have any physical impact on any property. The Proposed Action changes the location of arrival flights in the airspace around Boston Logan International Airport.

- Does the Proposed Action alter the property in any way that is consistent with the Secretary of the Interior's Standards for Treatment of Historic Properties (36 CFR Part 68)?
    - The Standards guide the design and implementation of physical changes to historic properties. This may include changes in use, material repair or substitution, or modification of historically important features. The Proposed Action is located in the airspace above historic resources does not result in any changes in use, material alteration, or physical modifications to these resources.

- Does the Proposed Action remove a property from its historic location?
    - The Proposed Action does not remove any property from its location.

- Does the Proposed Action change the character of the property's use, or of physical features within the property's setting that contribute to its historic significance?
    - The Proposed Action does not change the character of a property's use or any physical features in any historical property's setting.
    - Any changes to setting as a result of the Proposed action would be audible or visual features which are discussed in the following criterion.

- Does the Proposed Action introduce an atmospheric, audible, or visual feature to the area that would diminish the integrity of the property's significant historic features?
    - Audible: there will not be an introduction of audible noise as a result of the Proposed Action. Furthermore, the noise impacts of the Proposed Action on all of the historic resources in the APE will either decrease noise exposure or cause increases that are orders of magnitude below the significance thresholds for DNL aircraft noise as described in FAA Order 1050.1F and therefore will not cause an introduction of audible impact on any of the properties.
    - Visual: there will not be an introduction of visual impacts as a result of the Proposed Action. Furthermore, the entire APE currently experiences 268 average daily overflights as described in the above analysis. The Proposed Action will add less than 1 additional overflight per day. This increase will not change the current visual features of any historic resource in the APE, as depicted in Attachment B.

- Does the Proposed Action result in neglect of a property which would result in its deterioration, transfer, sale or lease?

- The Proposed Action will not cause any property to be sold or transferred.

Given the results discussed in this letter, the FAA is putting forth at this point a Proposed Finding of No Adverse Effect. This determination is based on the findings discussed in this letter, which includes that none of the NRHP listed properties reviewed herein were found to have a "quiet setting" as described in the FAA's Section 106 Handbook. Furthermore, the net change in aircraft operations as a result of the Proposed Action would be minimal and would not cause an adverse effect, including no physical impacts and no introduction of audible or visual impacts within the APE.

**Public Meetings, Comments, and Consultation**

The FAA conducted Virtual Public Workshops for the Draft EA on October 23rd, and October 28th, 2020. By attending the Virtual Public Workshops, participants were provided with an overview of the Draft EA which includes results from the noise analysis performed to assess the potential noise impacts of the Proposed Action on historic resources and populations located within the General Study Area. The MHC concurred with the APE on December 8, 2020 so the impacts were shown for historic resources throughout the entire Study Area. During the meeting, the FAA responded to a large number of questions from the community. These meetings were recorded and remain on the FAA's YouTube page for interested community members to review. During the meeting and other forms of engagement, the FAA received over 40 comments regarding the Proposed Action. The FAA is currently reviewing and developing responses to these comments to be shared with the public as part of the Final Environmental Assessment but it should be noted that none of the comments mention any potential impact to historic resources from the Proposed Action.

We look forward to hearing back from you on the FAA's proposed finding. We welcome the input from consulting parties on the historic properties considered as part of the analysis and on the finding itself. If you have any additional comments or questions on this undertaking, please contact me at veronda.johnson@faa.gov or at the address below.

Sincerely,

Veronda Johnson
Eastern Service Center
Federal Aviation Administration
Operations Support Group AJV-E250
1701 Columbia Avenue
College Park, GA 30337

U.S. Department
of Transportation
**Federal Aviation
Administration**

Eastern Service Center

1701 Columbia Avenue
College Park, Georgia 30337

June 9, 2021

Town of Sharon Planning Board
90 South Main Street
Sharon, MA 02067

**Proposed Finding of No Adverse Effect for the Boston Logan International Airport RNAV (GPS) RWY 4L Approach Procedure, Boston, MA**

To Whom It May Concern,

The Federal Aviation Administration (FAA) is evaluating a new proposed Area Navigation (RNAV) Global Positioning System (GPS) instrument approach procedure at Boston Logan International Airport (BOS). This new procedure would allow for aircraft to land onto Runway 4L with GPS technological automation as well as allow for landing during low visibility conditions. These additional procedural capabilities would increase the safety and efficiency of the airspace around BOS.

Pursuant to 36 CFR 800.4(a), the FAA previously consulted with the Massachusetts Historical Commission to identify the Area of Potential Effects for this undertaking. In continuing with our responsibilities under Section 106 of the National Historic Preservation Act and its implementing regulations, the FAA invites you to participate as a consulting parting and submits this assessment of adverse effects, which concludes with a proposed Finding of No Adverse Effects and our supporting rationale for that finding. The FAA seeks your views or comments on this finding, which can be addressed to the FAA using the email or address given at the conclusion of this letter. Pursuant to 36 CFR 800.5(c), please provide any comments within 30 days from receipt of this letter.

## Project Background

As described in greater detail in the FAA's Draft Environmental Assessment (EA), which can be accessed at www.faabostonworkshops.com, the FAA is evaluating a new proposed Area Navigation (RNAV) Global Positioning System (GPS) instrument approach procedure at BOS. This new procedure, which is depicted in Attachments A and B, is needed to allow aircraft to land onto Runway 4L with GPS technological automation. The current absence of an RNAV procedure to Runway 4L precludes use of the runway during low visibility conditions. The proposed procedure route is an overlay of existing arrivals and is expected to lead to a net increase of 255 annual arrivals to BOS generally, which represents 0.1% of the total annual arrivals, and an increase of 359 annual arrivals specifically to Runway 4L. These additional

procedural capabilities would increase the safety and efficiency of the airspace around BOS. Publication of the proposed procedure would constitute an undertaking under Section 106 of the National Historic Preservation Act (NHPA).

## Regulatory Overview

Under NEPA, the FAA is responsible for analyzing the impacts of its action on historical, architectural, archeological and cultural resources as part of its broader review of the human environment. Because the National Historic Preservation Act (NHPA) is the principal statute concerning such resources, most of this analysis is conducted in coordination with the process under Section 106 of the NHPA, which requires federal agencies to consider the effects of their projects on properties listed, or eligible for listing, in the National Register of Historic Places (NRHP). As this is an FAA Action, the FAA document *Section 106 Handbook: How to Assess the Effects of FAA Actions on Historic Properties under Section 106 of the National Historic Preservation Act* was consulted and referenced in order to make this determination.

## Review of Historic/Eligible Properties

The National Register of Historic Places (NRHP), the Massachusetts Historical Commission, and the Boston Landmarks Commission's data sources were used to gather a comprehensive directory of all potential historic and cultural resources within the APE. A total of 19 properties within the APE were found to be listed in the National Register of Historic Places as historic districts or individual properties in accordance with the criteria described in the NHPA. These 19 properties are identified and described in Table 1. A total of 4,184 state and local designated properties were identified within the APE and are summarized by their location in Table 2. These 4,184 properties represent the group of potential resources that would be evaluated for National Register eligibility. For the purposes of this proposed finding, we assume all of these properties are eligible for the National Register and propose a finding of no adverse effect for all properties within the APE currently listed, determined eligible for listing, and assumed eligible for listing in the NRHP.

*Table 1: National Register of Historic Places Properties within the APE*

| ***NRHP Property Name*** | ***Brief Property Description*** |
|---|---|
| Milton Cemetery | Milton Cemetery contains some of the best examples of funerary art from the colonial times to the Victorian era. An historic garden cemetery, it was established as the Town's only cemetery in 1672. |
| Spring Brook Cemetery | The most prominent structure in the cemetery, Card Memorial Chapel, was designed by Charles Eastman & built in 1898 and funded by Simon & Mary Card in memory of their daughter Lulu. |
| Dorchester Park | Dorchester Park is a historic park bounded by Dorchester Avenue, Richmond, Adams and Richview Streets in the Dorchester neighborhood of Boston, Massachusetts. |

| ***NRHP Property Name*** | ***Brief Property Description*** |
|---|---|
| Dorchester--Milton Lower Mills Industrial District (Boundary Increase) | The Dorchester-Milton Lower Mills Industrial District is a historic district on both sides of the Neponset River in the Dorchester area of Boston and in the town of Milton, Massachusetts. It encompasses an industrial factory complex, most of which was historically associated with the Walter Baker & Company, the first major maker of chocolate products in the United States. |
| Savin Hill Historic District | The Savin Hill Historic District is significant for its association with the development of the area from a mid-19th century speculative housing development for Boston's upper-middle class to a close-knot neighborhood of residents from diverse socioeconomic backgrounds. The surviving historic resources catalogue Savin Hill's rich history and remain a cohesive collection of well-preserved historic homes. The district further attains significance as an intact collection of buildings representing a full range of architectural styles. |
| Blue Hills Parkway | The Blue Hills Parkway, a 1.5-mile-long boulevard in Boston and Milton, is significant as one of the earliest connecting parkways designed for the Metropolitan Parks Commission (MPC) by Olmsted, Olmsted and Eliot and its successor firm, Olmsted Brothers, and it is emblematic of the firm's principles of parkway creation. A divided highway that runs directly south through early 20"'-century residential neighborhoods, the Blue Hills Parkway directly connects the Blue Hills Reservation (the largest open space in Metropolitan Boston) with Boston, the Neponset River Reservation, and Truman Parkway. |
| Blue Hills Reservation Parkways-Metropolitan Park System of Greater Boston | The Metropolitan Park System of Greater Boston, in Massachusetts, is especially noteworthy because it is the first regional park system in the United States. |
| Foxborough Pumping Station | The Foxborough Pumping Station is a historic water pumping station at 25 Pumping Station Road in Foxborough, Massachusetts. Its main pumphouse was designed by Ernest Boyden, a regionally-known architect of water supply systems, and was built in 1891; it is a brick structure with Queen Anne styling. The station also includes several historic wells, a period garage, and the man-made Fales Pond, a once-dammed section of the Neponset Reservoir near the pumphouse. |
| Old Harbor Reservation Parkways, Metropolitan Park System of Greater Boston | The Old Harbor Reservation Parkways are three historic roads in the Old Harbor area of Boston. They are part of the Boston parkway system designed by Frederick Law Olmsted. |
| Dorchester-Milton Lower Mills Industrial District | The Dorchester-Milton Lower Mills Industrial District is located on both sides of the Neponset River in the Dorchester area of Boston and in the town of Milton, Massachusetts. It encompasses an industrial factory complex, most of which was historically associated with the Walter Baker & Company, the first major maker of chocolate products in the United States. |

| ***NRHP Property Name*** | ***Brief Property Description*** |
|---|---|
| Furnace Village Historic District | The Furnace Village Historic District encompasses the historic colonial industrial area in Easton, Massachusetts. At its center is at the intersection of Foundry street, South street and Poquanticut Avenue. The area was settled in 1723, with industrial activity beginning in 1742. The iron furnace was established in 1751, and for industrial purposes, continued in the 19th century. In addition to the colonial era, there is also an employee of the housing of the 19th century. |
| Milton Centre Historic District | The Milton Centre Historic District is both the historical and geographic center of the town of Milton. The 23-acre historic district includes Canton Avenue between Reedsdale Road and Thacher and Highland Streets. Milton Centre is historically significant for its association with the development of the town following the relocation of the third meeting house to Academy Hill in 1728, and the subsequent shift of the town center from Milton Hill. |
| Scott's Woods Historic District | Scott's Woods Historic District is the area of Hillside, Harland and Forest Streets between Randolph Avenue and the ridge between Hancock and Bugbee Hills, now the MDC Blue Hills Reservation. The Scott's Woods Historic District in Milton, Massachusetts is a semirural, residential area that contains a significant concentration of 18th, 19th and early 20th century dwellings and barns that reflect the Town's agricultural and architectural history from 1713 to 1932, the district' s period of significance. Originally known as the "Blue Hill Land," a three thousand-acre tract of land sold by the town of Boston in 1711 to four residents of Milton. The area in the southwest part of Milton is thought to have been named for a member of the Scott Family that lived in the area in the early eighteenth century. Hillside Street, named for being literally on the 'side' of Blue Hill, is the major thoroughfare in the district. |
| Milton Hill Historic District | Milton Hill Historic District is located on a lofty hill between Milton Village and Algerene Corner, formerly known as Union Square at the junction of Adams and Centre Streets. The Milton Hill Historic District in Milton, Massachusetts is a residential area that contains the most significant concentration of 19th and early 20th century high-style and period architecture in the Town. As Milton developed from a rural community to a prosperous suburb of Boston, Milton Hill, throughout the period of significance, 1740-1945, has been the home of wealthy Milton and Boston business, professional and civic leaders. It began its rise to prominence as an estate district in 1742 with the establishment of Governor Thomas Hutchinson's summer estate. For the next two hundred years, attracted by the rural scenery afforded by the Neponset River and the Blue Hills and the proximity of the Town's commercial center and Boston, prominent families built country homes, a number designed by noted national and local architects, including William Ralph Emerson; Peabody and Steams; and Perry, Shaw and Hepbum. |

| ***NRHP Property Name*** | ***Brief Property Description*** |
|---|---|
| Harrison Square Historic District | Clam Point (also known as Harrison Square) is a sub-neighborhood in Boston, noteworthy for its collection of substantial Italianate Mansard residences. The area is known to have the most cohesive, intact collection of mansion-scale, mid-19th century housing in Boston, and includes the Park, Everett, Freeport, Mill, Ashland, Blanche streets, and Victory Road in the Dorchester neighborhood of Boston. |
| Canton Corner Historic District | The Canton Corner Historic District encompasses the historic town center of Canton, Massachusetts. Centered on the junction of Pleasant and Washington streets, it includes more than 25 properties and 170 acres (69 ha), whose architectural history spans 250 years of occupation and includes the town's major civic buildings. |
| Ponkapoag Camp of Appalachian Mountain Club | The Appalachian Mountain Club Ponkapoag Camp is one of the original camps of the oldest outing club in the United States, founded in 1876. Early in the twentieth century tent sites were established at the east end of Ponkapoag Pond in the Blue Hills reservation by the president of the Appalachian Mountain Club, William Rogers, who was also an M.D.C. commissioner. The camp represents an early outing club's architecture for "roughing it" and are important as such structures succumb to fire, rot, and vandalism. |
| Boyden, Seth, House | The Seth Boyden House is a historic house at 135 Oak Street in Foxborough, Massachusetts. The home is significant for its unusual architectural design as well for its association with the Boyden family, whose members were prominent locally and regionally in the 18th and 19th century, |
| Borderland Historic District | The Borderland Historic District was the 1,200 acre estate of Blanche Ames Ames. The mansion was constructed in 1910 and the property includes a system of ponds, dams, and causeways surrounding the mansion. The exterior of the mansion was built using locally cut field stones. The district is considered significant due to its connection to the estate of Blanche Ames Ames. She was a inventor who was involved in art, farming, engineering and politics. She designed a hexagonal lumber cutter, patented a method for ensnaring airplanes in wires hung from balloons during World War II, and developed a water anti-pollution device in the late 1960s. |

SOURCE: National Register Database; https://www.nps.gov/subjects/nationalregister/database-research.htm#table, Adapted by Environmental Science Associates, 2021.

*Table 2: Number of State & Local Designated Properties within the APE*

| ***Town*** | ***Number of State & Local Designated Properties*** |
|---|---|
| Boston | 838 |
| Canton | 445 |
| Easton | 142 |
| Foxborough | 194 |
| Mansfield | 190 |
| Milton | 1,559 |
| Norton | 16 |
| Quincy | 2 |
| Randolph | 225 |
| Sharon | 491 |
| Stoughton | 82 |
| **Grand Total** | **4,184** |

**Assessment of Noise and Visual Impacts by Proposed Action**

In our earlier correspondence, the FAA noted that we are "considering the possibility that changes in noise levels or additional visual impacts from an increase in overflights could alter the character or use of certain kinds of historic properties where a quiet setting is a generally recognized purpose and attribute." In order to address this possibility, an assessment was done to further quantify the auditory and visual impacts on the historic properties within the Area of Potential Effects.

In order to assess the auditory impacts, the FAA used a metric known as Day-night Average Sound Level (DNL). DNL is the standard noise metric used for all FAA studies of aviation noise exposure in airport communities and was used here to assess the potential impact on every identified historic property within the Area of Potential Effects.

DNL is a 24-hour, time-weighted average noise metric, expressed in terms of decibel units of sound heard by the human ear, which accounts for the noise levels of individual aircraft events, the number of times those events occur, and the time of day they occur. DNL is a graphical representation of the distribution of noise over the surrounding area from an airport's average operations. There is one unique modification in that there is a "noise penalty" of any noise generated during "nighttime hours." In the calculation of DNL, for each hour during nighttime hours (10:00 p.m. to 7:00 a.m.), the sound levels are increased by a 10 decibel-weighting penalty (equivalent to a 10-fold increase in aircraft operations) before the 24-hour value is computed. The weighting penalty accounts for the more intrusive nature of noise during the nighttime hours. The significance thresholds for aircraft noise for DNL, as spelled out in FAA Order 1050.1F, are given below.

- For DNL 65 dB and higher: +1.5 dB

This threshold has been used by FAA for many years and is applied at airports across the country and will be used to determine noise impacts on historic properties within the APE. The use of this threshold is consistent with the Section 106 analyses for many FAA projects, including the Northern California and Southern Florida Metroplex projects, two of FAA's most recent projects that also modified the flight path of aircraft through the airspace.

According to FAA Order 1050.1F, a significant noise impact could occur to noise sensitive land uses if it had a level of DNL 65 dB with the Proposed Action and also experienced an increase of 1.5 dB when compared to the No Action Alternative. The FAA also recognizes that, in limited instances, resources that have a "quiet setting" as a qualifying attribute may be adversely affected by noise increases that would otherwise not be significant. There are no NRHP properties with a noise exposure of DNL 65 that experience a 1.5 dB noise increase. Further, the NRHP properties were reviewed and none of them were found to have a "quiet setting" as described in the FAA's Section 106 Handbook.

When the analysis is expanded to include the state and local designated properties that are assumed to be eligible for the NRHP, there are no properties that experience a 1.5 dB noise level increase with a proposed action noise level of DNL 65 or greater. As indicated in Table 4.6-3 of the Draft EA, the maximum exposed noise level *decreases* as a result of the Proposed Project

when compared to the No Action Alternative when considering towns/neighborhoods as a whole. Furthermore, as described below, the largest proposed noise changes within the APE are multiple orders of magnitude below the noise thresholds given within FAA Order 1050.1F.

The FAA's noise analysis demonstrates that historic resources will generally experience equivalent noise exposure with the addition of the Proposed Action. Specifically, the maximum change in noise exposure for a historic property is less than 0.2 dB across all historic properties in the APE. For example, one of these properties has a value of 22 dB under the No Action Alternative and 22.1 dB with the Proposed Procedure. Importantly, as depicted in Attachment A, the procedure is an overlay of existing traffic to Runway 4L and is only expected to lead to an annual net increase of 255 arrivals to BOS, out of a current total of 205,837 arrivals. In sum, the FAA will not be introducing audible impacts to resources not already experiencing noise impacts, and any change in noise exposure will be minimal.

In order to assess the potential visual impacts of the historic properties, the data for a year of overflights at BOS from the previous memorandum was reassessed to compare to the newly designated APE. Considering one year of radar track data, the APE experiences 78,879 arrival and 18,989 departure overflights annually. On an average daily basis that corresponds to 216.1 arrival and 52.0 departure overflights. The Proposed Action is estimated to add 255 annual arrival overflights or 0.70 daily average overflights to the APE. When considering the APE as a whole, the increase in overflights would amount to just a 0.26% increase in overflights and would not introduce audible or visual noise in the APE. In order to confirm that the overflights over the APE were not focused on particular historic resources in the APE, the dataset of departure overflights and arrival overflights was mapped over the APE in Attachments A and B respectively. Attachment A shows that the APE areas closest to the airport are already dense with overflights but the flights become more disperse as the APE moves to the southwest. However, Attachment B, which displays a year of arrival radar tracks, show that the APE is already heavily overflown over the full extent of the APE.

For more information on the analyses performed as a part of the Draft EA, please visit www.faabostonworkshops.com for a copy of the Draft EA. More information on the noise analysis can be found at www.faabostonworkshops.com/noise-visualization/ and in Sections 3.4.6 and 4.6 of the Draft EA. The Noise Modeling Technical Report is included in Appendix D of the Draft EA.

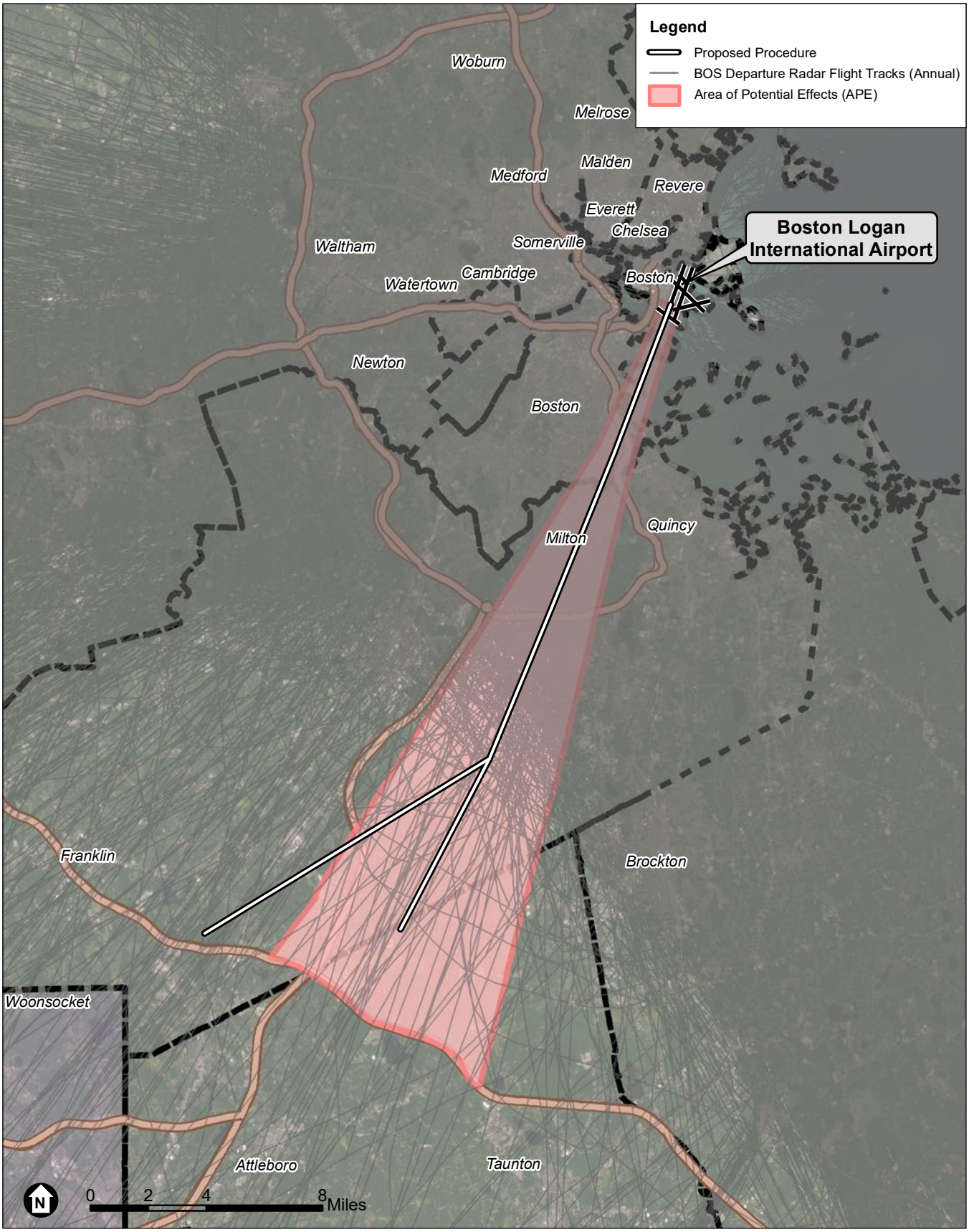


SOURCE: Esri; RoVolus, 2021; ESA, 2021

Boston Logan RNAV (GPS) RWY 4L EA

**Attachment A**
Area of Potential Effects and Departure Radar Flight Tracks

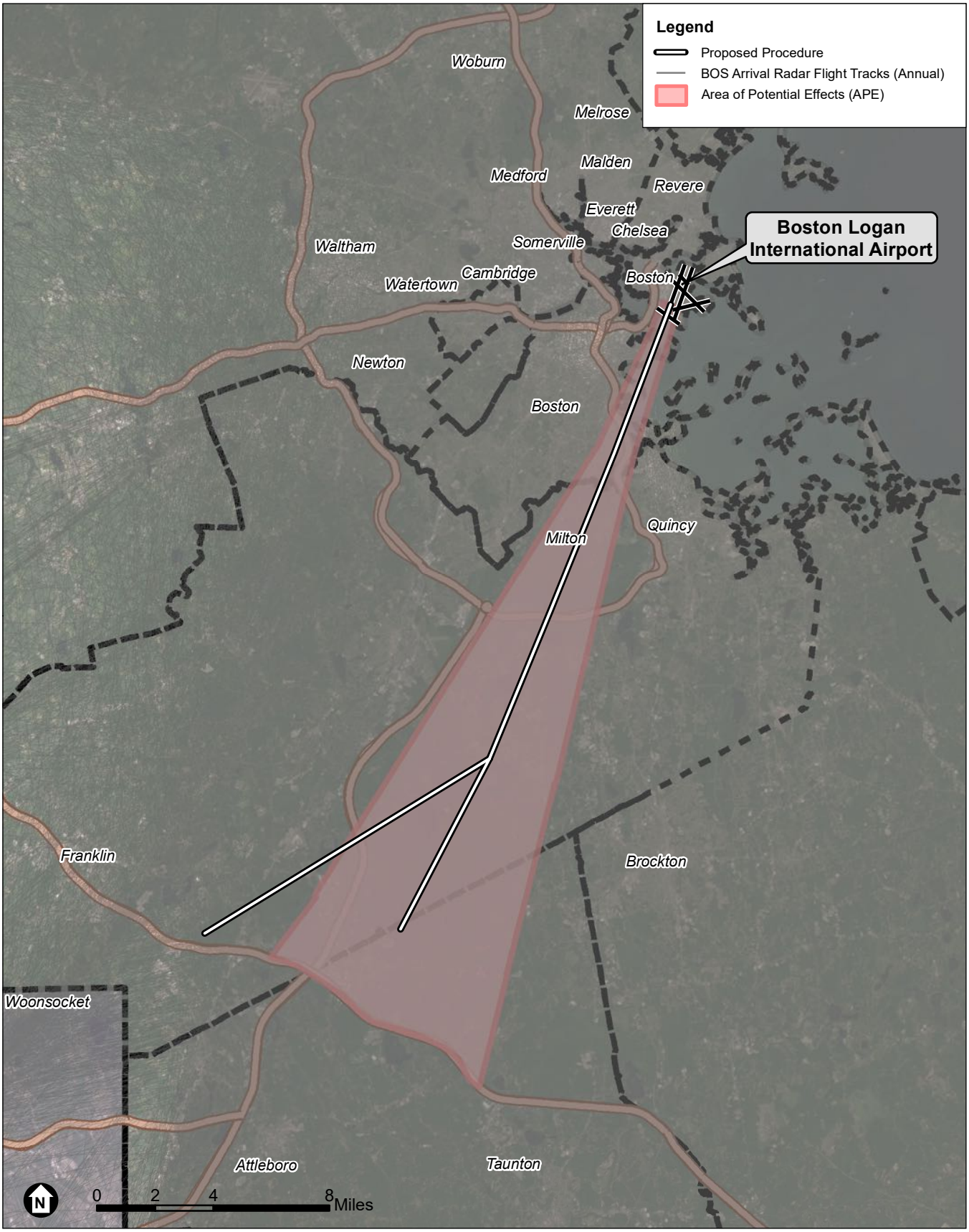


SOURCE: Esri; RoVolus, 2021; ESA, 2021

Boston Logan RNAV (GPS) RWY 4L EA

JD RoVolus

**Attachment B**
Area of Potential Effects and Arrival Radar Flight Tracks

**Finding of No Adverse Effect Criteria**

In order to establish a Finding of No Adverse Effect, the Proposed Action must not meet any of the criteria spelled out in the FAA's Section 106 Handbook, which are based on criteria in ACHP's section 106 regulations in 36 CFR Part 800. This section presents why the Proposed Action does not meet any of these criteria.

- Does the Proposed Action physically destroy or damage the property?
    - The Proposed Action will not have any physical impact on any property. The Proposed Action changes the location of arrival flights in the airspace around Boston Logan International Airport.

- Does the Proposed Action alter the property in any way that is consistent with the Secretary of the Interior's Standards for Treatment of Historic Properties (36 CFR Part 68)?
    - The Standards guide the design and implementation of physical changes to historic properties. This may include changes in use, material repair or substitution, or modification of historically important features. The Proposed Action is located in the airspace above historic resources does not result in any changes in use, material alteration, or physical modifications to these resources.

- Does the Proposed Action remove a property from its historic location?
    - The Proposed Action does not remove any property from its location.

- Does the Proposed Action change the character of the property's use, or of physical features within the property's setting that contribute to its historic significance?
    - The Proposed Action does not change the character of a property's use or any physical features in any historical property's setting.
    - Any changes to setting as a result of the Proposed action would be audible or visual features which are discussed in the following criterion.

- Does the Proposed Action introduce an atmospheric, audible, or visual feature to the area that would diminish the integrity of the property's significant historic features?
    - Audible: there will not be an introduction of audible noise as a result of the Proposed Action. Furthermore, the noise impacts of the Proposed Action on all of the historic resources in the APE will either decrease noise exposure or cause increases that are orders of magnitude below the significance thresholds for DNL aircraft noise as described in FAA Order 1050.1F and therefore will not cause an introduction of audible impact on any of the properties.
    - Visual: there will not be an introduction of visual impacts as a result of the Proposed Action. Furthermore, the entire APE currently experiences 268 average daily overflights as described in the above analysis. The Proposed Action will add less than 1 additional overflight per day. This increase will not change the current visual features of any historic resource in the APE, as depicted in Attachment B.

- Does the Proposed Action result in neglect of a property which would result in its deterioration, transfer, sale or lease?

- The Proposed Action will not cause any property to be sold or transferred.

Given the results discussed in this letter, the FAA is putting forth at this point a Proposed Finding of No Adverse Effect. This determination is based on the findings discussed in this letter, which includes that none of the NRHP listed properties reviewed herein were found to have a "quiet setting" as described in the FAA's Section 106 Handbook. Furthermore, the net change in aircraft operations as a result of the Proposed Action would be minimal and would not cause an adverse effect, including no physical impacts and no introduction of audible or visual impacts within the APE.

**Public Meetings, Comments, and Consultation**

The FAA conducted Virtual Public Workshops for the Draft EA on October 23rd, and October 28th, 2020. By attending the Virtual Public Workshops, participants were provided with an overview of the Draft EA which includes results from the noise analysis performed to assess the potential noise impacts of the Proposed Action on historic resources and populations located within the General Study Area. The MHC concurred with the APE on December 8, 2020 so the impacts were shown for historic resources throughout the entire Study Area. During the meeting, the FAA responded to a large number of questions from the community. These meetings were recorded and remain on the FAA's YouTube page for interested community members to review. During the meeting and other forms of engagement, the FAA received over 40 comments regarding the Proposed Action. The FAA is currently reviewing and developing responses to these comments to be shared with the public as part of the Final Environmental Assessment but it should be noted that none of the comments mention any potential impact to historic resources from the Proposed Action.

We look forward to hearing back from you on the FAA's proposed finding. We welcome the input from consulting parties on the historic properties considered as part of the analysis and on the finding itself. If you have any additional comments or questions on this undertaking, please contact me at veronda.johnson@faa.gov or at the address below.

Sincerely,

Veronda Johnson
Eastern Service Center
Federal Aviation Administration
Operations Support Group AJV-E250
1701 Columbia Avenue
College Park, GA 30337

U.S. Department
of Transportation
**Federal Aviation
Administration**

Eastern Service Center

1701 Columbia Avenue
College Park, Georgia 30337

June 9, 2021

Town of Stoughton Planning Board
10 Pearl Street
Stoughton, MA 02072

**Proposed Finding of No Adverse Effect for the Boston Logan International Airport RNAV (GPS) RWY 4L Approach Procedure, Boston, MA**

To Whom It May Concern,

The Federal Aviation Administration (FAA) is evaluating a new proposed Area Navigation (RNAV) Global Positioning System (GPS) instrument approach procedure at Boston Logan International Airport (BOS). This new procedure would allow for aircraft to land onto Runway 4L with GPS technological automation as well as allow for landing during low visibility conditions. These additional procedural capabilities would increase the safety and efficiency of the airspace around BOS.

Pursuant to 36 CFR 800.4(a), the FAA previously consulted with the Massachusetts Historical Commission to identify the Area of Potential Effects for this undertaking. In continuing with our responsibilities under Section 106 of the National Historic Preservation Act and its implementing regulations, the FAA invites you to participate as a consulting parting and submits this assessment of adverse effects, which concludes with a proposed Finding of No Adverse Effects and our supporting rationale for that finding. The FAA seeks your views or comments on this finding, which can be addressed to the FAA using the email or address given at the conclusion of this letter. Pursuant to 36 CFR 800.5(c), please provide any comments within 30 days from receipt of this letter.

## Project Background

As described in greater detail in the FAA's Draft Environmental Assessment (EA), which can be accessed at www.faabostonworkshops.com, the FAA is evaluating a new proposed Area Navigation (RNAV) Global Positioning System (GPS) instrument approach procedure at BOS. This new procedure, which is depicted in Attachments A and B, is needed to allow aircraft to land onto Runway 4L with GPS technological automation. The current absence of an RNAV procedure to Runway 4L precludes use of the runway during low visibility conditions. The proposed procedure route is an overlay of existing arrivals and is expected to lead to a net increase of 255 annual arrivals to BOS generally, which represents 0.1% of the total annual arrivals, and an increase of 359 annual arrivals specifically to Runway 4L. These additional

procedural capabilities would increase the safety and efficiency of the airspace around BOS. Publication of the proposed procedure would constitute an undertaking under Section 106 of the National Historic Preservation Act (NHPA).

## Regulatory Overview

Under NEPA, the FAA is responsible for analyzing the impacts of its action on historical, architectural, archeological and cultural resources as part of its broader review of the human environment. Because the National Historic Preservation Act (NHPA) is the principal statute concerning such resources, most of this analysis is conducted in coordination with the process under Section 106 of the NHPA, which requires federal agencies to consider the effects of their projects on properties listed, or eligible for listing, in the National Register of Historic Places (NRHP). As this is an FAA Action, the FAA document *Section 106 Handbook: How to Assess the Effects of FAA Actions on Historic Properties under Section 106 of the National Historic Preservation Act* was consulted and referenced in order to make this determination.

## Review of Historic/Eligible Properties

The National Register of Historic Places (NRHP), the Massachusetts Historical Commission, and the Boston Landmarks Commission's data sources were used to gather a comprehensive directory of all potential historic and cultural resources within the APE. A total of 19 properties within the APE were found to be listed in the National Register of Historic Places as historic districts or individual properties in accordance with the criteria described in the NHPA. These 19 properties are identified and described in Table 1. A total of 4,184 state and local designated properties were identified within the APE and are summarized by their location in Table 2. These 4,184 properties represent the group of potential resources that would be evaluated for National Register eligibility. For the purposes of this proposed finding, we assume all of these properties are eligible for the National Register and propose a finding of no adverse effect for all properties within the APE currently listed, determined eligible for listing, and assumed eligible for listing in the NRHP.

*Table 1: National Register of Historic Places Properties within the APE*

| ***NRHP Property Name*** | ***Brief Property Description*** |
|---|---|
| Milton Cemetery | Milton Cemetery contains some of the best examples of funerary art from the colonial times to the Victorian era. An historic garden cemetery, it was established as the Town's only cemetery in 1672. |
| Spring Brook Cemetery | The most prominent structure in the cemetery, Card Memorial Chapel, was designed by Charles Eastman & built in 1898 and funded by Simon & Mary Card in memory of their daughter Lulu. |
| Dorchester Park | Dorchester Park is a historic park bounded by Dorchester Avenue, Richmond, Adams and Richview Streets in the Dorchester neighborhood of Boston, Massachusetts. |

| ***NRHP Property Name*** | ***Brief Property Description*** |
|---|---|
| Dorchester--Milton Lower Mills Industrial District (Boundary Increase) | The Dorchester-Milton Lower Mills Industrial District is a historic district on both sides of the Neponset River in the Dorchester area of Boston and in the town of Milton, Massachusetts. It encompasses an industrial factory complex, most of which was historically associated with the Walter Baker & Company, the first major maker of chocolate products in the United States. |
| Savin Hill Historic District | The Savin Hill Historic District is significant for its association with the development of the area from a mid-19th century speculative housing development for Boston's upper-middle class to a close-knot neighborhood of residents from diverse socioeconomic backgrounds. The surviving historic resources catalogue Savin Hill's rich history and remain a cohesive collection of well-preserved historic homes. The district further attains significance as an intact collection of buildings representing a full range of architectural styles. |
| Blue Hills Parkway | The Blue Hills Parkway, a 1.5-mile-long boulevard in Boston and Milton, is significant as one of the earliest connecting parkways designed for the Metropolitan Parks Commission (MPC) by Olmsted, Olmsted and Eliot and its successor firm, Olmsted Brothers, and it is emblematic of the firm's principles of parkway creation. A divided highway that runs directly south through early 20"'-century residential neighborhoods, the Blue Hills Parkway directly connects the Blue Hills Reservation (the largest open space in Metropolitan Boston) with Boston, the Neponset River Reservation, and Truman Parkway. |
| Blue Hills Reservation Parkways-Metropolitan Park System of Greater Boston | The Metropolitan Park System of Greater Boston, in Massachusetts, is especially noteworthy because it is the first regional park system in the United States. |
| Foxborough Pumping Station | The Foxborough Pumping Station is a historic water pumping station at 25 Pumping Station Road in Foxborough, Massachusetts. Its main pumphouse was designed by Ernest Boyden, a regionally-known architect of water supply systems, and was built in 1891; it is a brick structure with Queen Anne styling. The station also includes several historic wells, a period garage, and the man-made Fales Pond, a once-dammed section of the Neponset Reservoir near the pumphouse. |
| Old Harbor Reservation Parkways, Metropolitan Park System of Greater Boston | The Old Harbor Reservation Parkways are three historic roads in the Old Harbor area of Boston. They are part of the Boston parkway system designed by Frederick Law Olmsted. |
| Dorchester-Milton Lower Mills Industrial District | The Dorchester-Milton Lower Mills Industrial District is located on both sides of the Neponset River in the Dorchester area of Boston and in the town of Milton, Massachusetts. It encompasses an industrial factory complex, most of which was historically associated with the Walter Baker & Company, the first major maker of chocolate products in the United States. |

| ***NRHP Property Name*** | ***Brief Property Description*** |
|---|---|
| Furnace Village Historic District | The Furnace Village Historic District encompasses the historic colonial industrial area in Easton, Massachusetts. At its center is at the intersection of Foundry street, South street and Poquanticut Avenue. The area was settled in 1723, with industrial activity beginning in 1742. The iron furnace was established in 1751, and for industrial purposes, continued in the 19th century. In addition to the colonial era, there is also an employee of the housing of the 19th century. |
| Milton Centre Historic District | The Milton Centre Historic District is both the historical and geographic center of the town of Milton. The 23-acre historic district includes Canton Avenue between Reedsdale Road and Thacher and Highland Streets. Milton Centre is historically significant for its association with the development of the town following the relocation of the third meeting house to Academy Hill in 1728, and the subsequent shift of the town center from Milton Hill. |
| Scott's Woods Historic District | Scott's Woods Historic District is the area of Hillside, Harland and Forest Streets between Randolph Avenue and the ridge between Hancock and Bugbee Hills, now the MDC Blue Hills Reservation. The Scott's Woods Historic District in Milton, Massachusetts is a semirural, residential area that contains a significant concentration of 18th, 19th and early 20th century dwellings and barns that reflect the Town's agricultural and architectural history from 1713 to 1932, the district' s period of significance. Originally known as the "Blue Hill Land," a three thousand-acre tract of land sold by the town of Boston in 1711 to four residents of Milton. The area in the southwest part of Milton is thought to have been named for a member of the Scott Family that lived in the area in the early eighteenth century. Hillside Street, named for being literally on the 'side' of Blue Hill, is the major thoroughfare in the district. |
| Milton Hill Historic District | Milton Hill Historic District is located on a lofty hill between Milton Village and Algerene Corner, formerly known as Union Square at the junction of Adams and Centre Streets. The Milton Hill Historic District in Milton, Massachusetts is a residential area that contains the most significant concentration of 19th and early 20th century high-style and period architecture in the Town. As Milton developed from a rural community to a prosperous suburb of Boston, Milton Hill, throughout the period of significance, 1740-1945, has been the home of wealthy Milton and Boston business, professional and civic leaders. It began its rise to prominence as an estate district in 1742 with the establishment of Governor Thomas Hutchinson's summer estate. For the next two hundred years, attracted by the rural scenery afforded by the Neponset River and the Blue Hills and the proximity of the Town's commercial center and Boston, prominent families built country homes, a number designed by noted national and local architects, including William Ralph Emerson; Peabody and Steams; and Perry, Shaw and Hepbum. |

| ***NRHP Property Name*** | ***Brief Property Description*** |
|---|---|
| Harrison Square Historic District | Clam Point (also known as Harrison Square) is a sub-neighborhood in Boston, noteworthy for its collection of substantial Italianate Mansard residences. The area is known to have the most cohesive, intact collection of mansion-scale, mid-19th century housing in Boston, and includes the Park, Everett, Freeport, Mill, Ashland, Blanche streets, and Victory Road in the Dorchester neighborhood of Boston. |
| Canton Corner Historic District | The Canton Corner Historic District encompasses the historic town center of Canton, Massachusetts. Centered on the junction of Pleasant and Washington streets, it includes more than 25 properties and 170 acres (69 ha), whose architectural history spans 250 years of occupation and includes the town's major civic buildings. |
| Ponkapoag Camp of Appalachian Mountain Club | The Appalachian Mountain Club Ponkapoag Camp is one of the original camps of the oldest outing club in the United States, founded in 1876. Early in the twentieth century tent sites were established at the east end of Ponkapoag Pond in the Blue Hills reservation by the president of the Appalachian Mountain Club, William Rogers, who was also an M.D.C. commissioner. The camp represents an early outing club's architecture for "roughing it" and are important as such structures succumb to fire, rot, and vandalism. |
| Boyden, Seth, House | The Seth Boyden House is a historic house at 135 Oak Street in Foxborough, Massachusetts. The home is significant for its unusual architectural design as well for its association with the Boyden family, whose members were prominent locally and regionally in the 18th and 19th century, |
| Borderland Historic District | The Borderland Historic District was the 1,200 acre estate of Blanche Ames Ames. The mansion was constructed in 1910 and the property includes a system of ponds, dams, and causeways surrounding the mansion. The exterior of the mansion was built using locally cut field stones. The district is considered significant due to its connection to the estate of Blanche Ames Ames. She was a inventor who was involved in art, farming, engineering and politics. She designed a hexagonal lumber cutter, patented a method for ensnaring airplanes in wires hung from balloons during World War II, and developed a water anti-pollution device in the late 1960s. |

SOURCE: National Register Database; https://www.nps.gov/subjects/nationalregister/database-research.htm#table, Adapted by Environmental Science Associates, 2021.

*Table 2: Number of State & Local Designated Properties within the APE*

| ***Town*** | ***Number of State & Local Designated Properties*** |
|---|---|
| Boston | 838 |
| Canton | 445 |
| Easton | 142 |
| Foxborough | 194 |
| Mansfield | 190 |
| Milton | 1,559 |
| Norton | 16 |
| Quincy | 2 |
| Randolph | 225 |
| Sharon | 491 |
| Stoughton | 82 |
| **Grand Total** | **4,184** |

**Assessment of Noise and Visual Impacts by Proposed Action**

In our earlier correspondence, the FAA noted that we are "considering the possibility that changes in noise levels or additional visual impacts from an increase in overflights could alter the character or use of certain kinds of historic properties where a quiet setting is a generally recognized purpose and attribute." In order to address this possibility, an assessment was done to further quantify the auditory and visual impacts on the historic properties within the Area of Potential Effects.

In order to assess the auditory impacts, the FAA used a metric known as Day-night Average Sound Level (DNL). DNL is the standard noise metric used for all FAA studies of aviation noise exposure in airport communities and was used here to assess the potential impact on every identified historic property within the Area of Potential Effects.

DNL is a 24-hour, time-weighted average noise metric, expressed in terms of decibel units of sound heard by the human ear, which accounts for the noise levels of individual aircraft events, the number of times those events occur, and the time of day they occur. DNL is a graphical representation of the distribution of noise over the surrounding area from an airport's average operations. There is one unique modification in that there is a "noise penalty" of any noise generated during "nighttime hours." In the calculation of DNL, for each hour during nighttime hours (10:00 p.m. to 7:00 a.m.), the sound levels are increased by a 10 decibel-weighting penalty (equivalent to a 10-fold increase in aircraft operations) before the 24-hour value is computed. The weighting penalty accounts for the more intrusive nature of noise during the nighttime hours. The significance thresholds for aircraft noise for DNL, as spelled out in FAA Order 1050.1F, are given below.

- For DNL 65 dB and higher: +1.5 dB

This threshold has been used by FAA for many years and is applied at airports across the country and will be used to determine noise impacts on historic properties within the APE. The use of this threshold is consistent with the Section 106 analyses for many FAA projects, including the Northern California and Southern Florida Metroplex projects, two of FAA's most recent projects that also modified the flight path of aircraft through the airspace.

According to FAA Order 1050.1F, a significant noise impact could occur to noise sensitive land uses if it had a level of DNL 65 dB with the Proposed Action and also experienced an increase of 1.5 dB when compared to the No Action Alternative. The FAA also recognizes that, in limited instances, resources that have a "quiet setting" as a qualifying attribute may be adversely affected by noise increases that would otherwise not be significant. There are no NRHP properties with a noise exposure of DNL 65 that experience a 1.5 dB noise increase. Further, the NRHP properties were reviewed and none of them were found to have a "quiet setting" as described in the FAA's Section 106 Handbook.

When the analysis is expanded to include the state and local designated properties that are assumed to be eligible for the NRHP, there are no properties that experience a 1.5 dB noise level increase with a proposed action noise level of DNL 65 or greater. As indicated in Table 4.6-3 of the Draft EA, the maximum exposed noise level *decreases* as a result of the Proposed Project

when compared to the No Action Alternative when considering towns/neighborhoods as a whole. Furthermore, as described below, the largest proposed noise changes within the APE are multiple orders of magnitude below the noise thresholds given within FAA Order 1050.1F.

The FAA's noise analysis demonstrates that historic resources will generally experience equivalent noise exposure with the addition of the Proposed Action. Specifically, the maximum change in noise exposure for a historic property is less than 0.2 dB across all historic properties in the APE. For example, one of these properties has a value of 22 dB under the No Action Alternative and 22.1 dB with the Proposed Procedure. Importantly, as depicted in Attachment A, the procedure is an overlay of existing traffic to Runway 4L and is only expected to lead to an annual net increase of 255 arrivals to BOS, out of a current total of 205,837 arrivals. In sum, the FAA will not be introducing audible impacts to resources not already experiencing noise impacts, and any change in noise exposure will be minimal.

In order to assess the potential visual impacts of the historic properties, the data for a year of overflights at BOS from the previous memorandum was reassessed to compare to the newly designated APE. Considering one year of radar track data, the APE experiences 78,879 arrival and 18,989 departure overflights annually. On an average daily basis that corresponds to 216.1 arrival and 52.0 departure overflights. The Proposed Action is estimated to add 255 annual arrival overflights or 0.70 daily average overflights to the APE. When considering the APE as a whole, the increase in overflights would amount to just a 0.26% increase in overflights and would not introduce audible or visual noise in the APE. In order to confirm that the overflights over the APE were not focused on particular historic resources in the APE, the dataset of departure overflights and arrival overflights was mapped over the APE in Attachments A and B respectively. Attachment A shows that the APE areas closest to the airport are already dense with overflights but the flights become more disperse as the APE moves to the southwest. However, Attachment B, which displays a year of arrival radar tracks, show that the APE is already heavily overflown over the full extent of the APE.

For more information on the analyses performed as a part of the Draft EA, please visit www.faabostonworkshops.com for a copy of the Draft EA. More information on the noise analysis can be found at www.faabostonworkshops.com/noise-visualization/ and in Sections 3.4.6 and 4.6 of the Draft EA. The Noise Modeling Technical Report is included in Appendix D of the Draft EA.

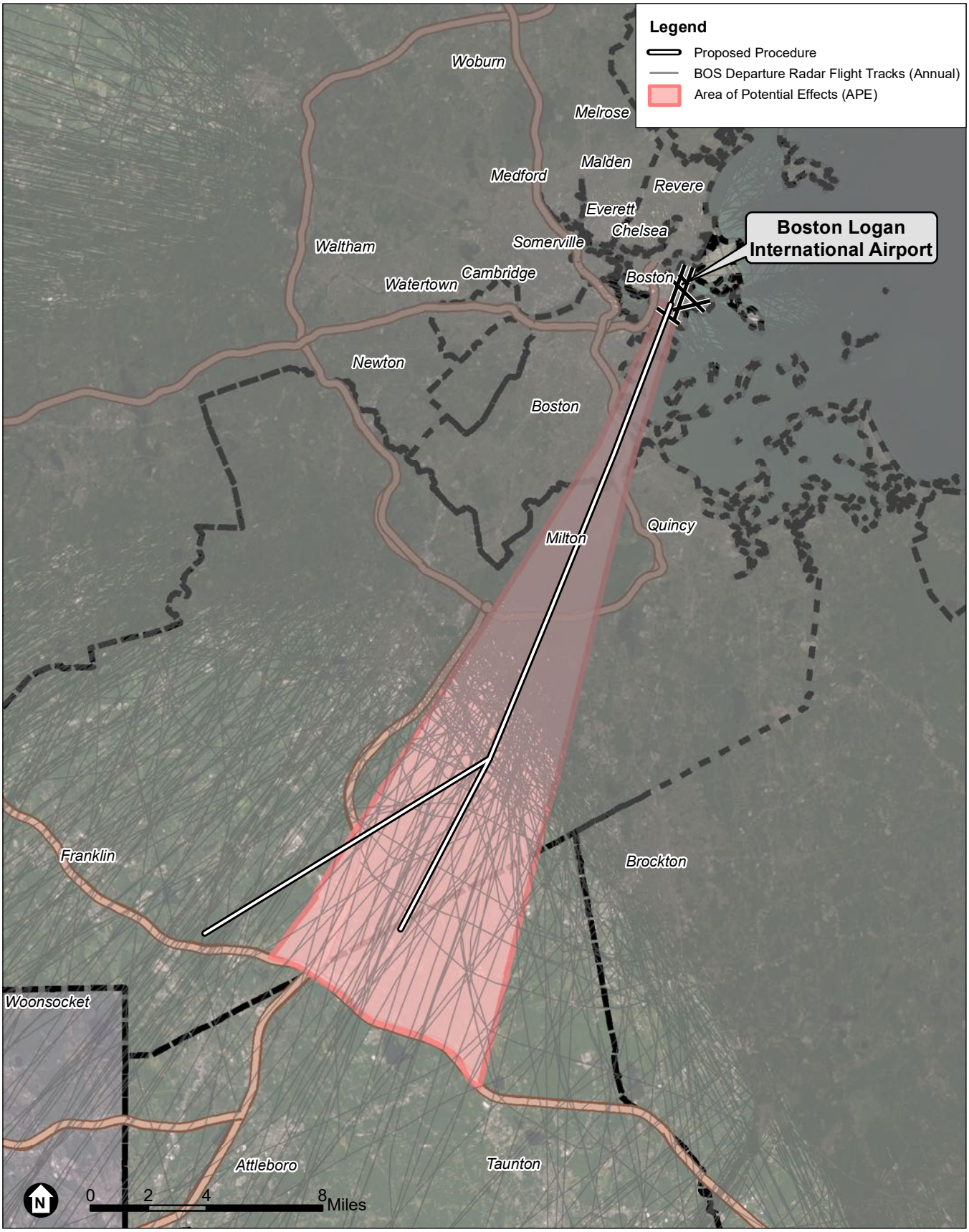


SOURCE: Esri; RoVolus, 2021; ESA, 2021

Boston Logan RNAV (GPS) RWY 4L EA

**Attachment A**
Area of Potential Effects and Departure Radar Flight Tracks

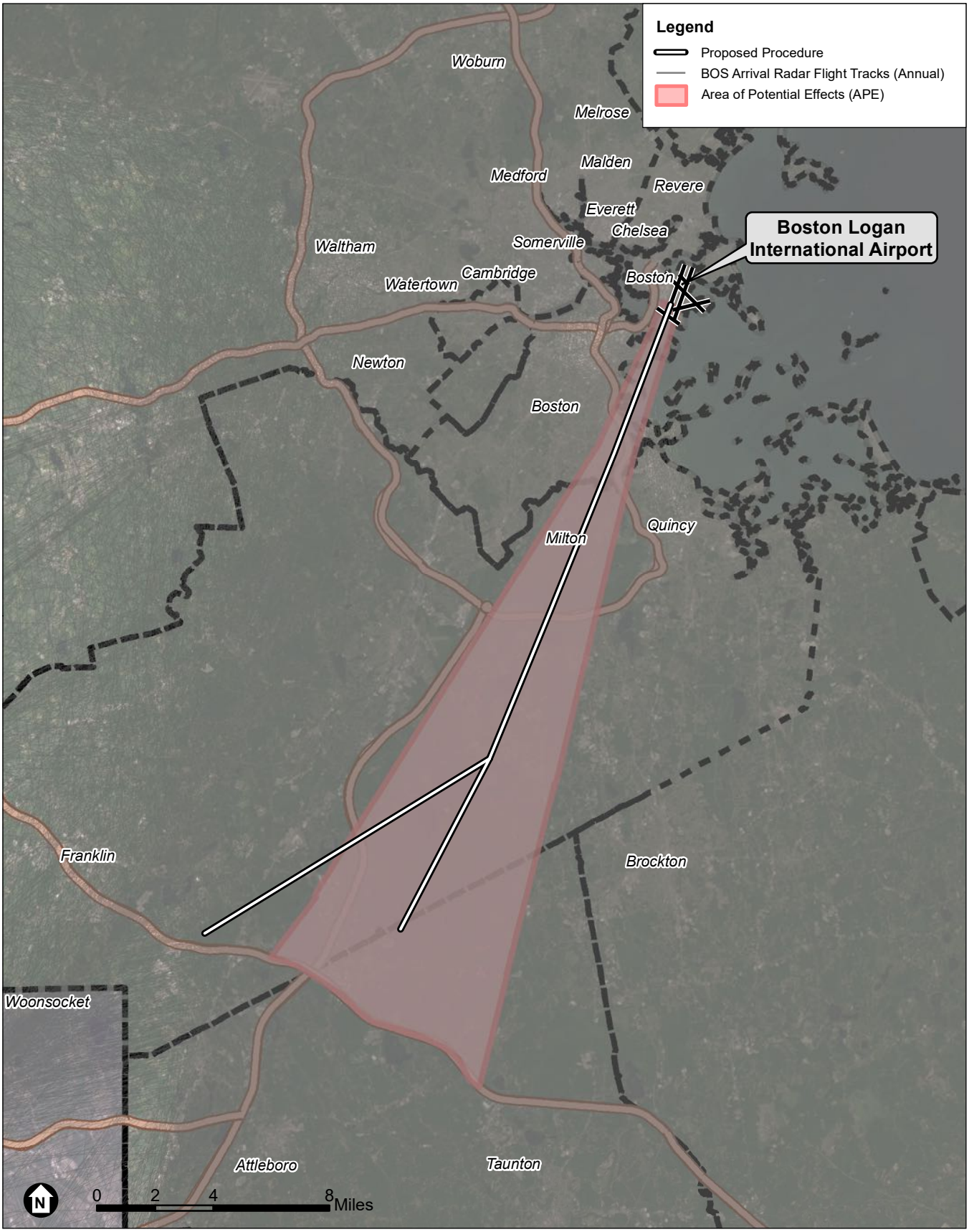


SOURCE: Esri; RoVolus, 2021; ESA, 2021

Boston Logan RNAV (GPS) RWY 4L EA

JD RoVolus

**Attachment B**
Area of Potential Effects and Arrival Radar Flight Tracks

**Finding of No Adverse Effect Criteria**

In order to establish a Finding of No Adverse Effect, the Proposed Action must not meet any of the criteria spelled out in the FAA's Section 106 Handbook, which are based on criteria in ACHP's section 106 regulations in 36 CFR Part 800. This section presents why the Proposed Action does not meet any of these criteria.

- Does the Proposed Action physically destroy or damage the property?
    - The Proposed Action will not have any physical impact on any property. The Proposed Action changes the location of arrival flights in the airspace around Boston Logan International Airport.

- Does the Proposed Action alter the property in any way that is consistent with the Secretary of the Interior's Standards for Treatment of Historic Properties (36 CFR Part 68)?
    - The Standards guide the design and implementation of physical changes to historic properties. This may include changes in use, material repair or substitution, or modification of historically important features. The Proposed Action is located in the airspace above historic resources does not result in any changes in use, material alteration, or physical modifications to these resources.

- Does the Proposed Action remove a property from its historic location?
    - The Proposed Action does not remove any property from its location.

- Does the Proposed Action change the character of the property's use, or of physical features within the property's setting that contribute to its historic significance?
    - The Proposed Action does not change the character of a property's use or any physical features in any historical property's setting.
    - Any changes to setting as a result of the Proposed action would be audible or visual features which are discussed in the following criterion.

- Does the Proposed Action introduce an atmospheric, audible, or visual feature to the area that would diminish the integrity of the property's significant historic features?
    - Audible: there will not be an introduction of audible noise as a result of the Proposed Action. Furthermore, the noise impacts of the Proposed Action on all of the historic resources in the APE will either decrease noise exposure or cause increases that are orders of magnitude below the significance thresholds for DNL aircraft noise as described in FAA Order 1050.1F and therefore will not cause an introduction of audible impact on any of the properties.
    - Visual: there will not be an introduction of visual impacts as a result of the Proposed Action. Furthermore, the entire APE currently experiences 268 average daily overflights as described in the above analysis. The Proposed Action will add less than 1 additional overflight per day. This increase will not change the current visual features of any historic resource in the APE, as depicted in Attachment B.

- Does the Proposed Action result in neglect of a property which would result in its deterioration, transfer, sale or lease?

- The Proposed Action will not cause any property to be sold or transferred.

Given the results discussed in this letter, the FAA is putting forth at this point a Proposed Finding of No Adverse Effect. This determination is based on the findings discussed in this letter, which includes that none of the NRHP listed properties reviewed herein were found to have a "quiet setting" as described in the FAA's Section 106 Handbook. Furthermore, the net change in aircraft operations as a result of the Proposed Action would be minimal and would not cause an adverse effect, including no physical impacts and no introduction of audible or visual impacts within the APE.

**Public Meetings, Comments, and Consultation**

The FAA conducted Virtual Public Workshops for the Draft EA on October 23rd, and October 28th, 2020. By attending the Virtual Public Workshops, participants were provided with an overview of the Draft EA which includes results from the noise analysis performed to assess the potential noise impacts of the Proposed Action on historic resources and populations located within the General Study Area. The MHC concurred with the APE on December 8, 2020 so the impacts were shown for historic resources throughout the entire Study Area. During the meeting, the FAA responded to a large number of questions from the community. These meetings were recorded and remain on the FAA's YouTube page for interested community members to review. During the meeting and other forms of engagement, the FAA received over 40 comments regarding the Proposed Action. The FAA is currently reviewing and developing responses to these comments to be shared with the public as part of the Final Environmental Assessment but it should be noted that none of the comments mention any potential impact to historic resources from the Proposed Action.

We look forward to hearing back from you on the FAA's proposed finding. We welcome the input from consulting parties on the historic properties considered as part of the analysis and on the finding itself. If you have any additional comments or questions on this undertaking, please contact me at veronda.johnson@faa.gov or at the address below.

Sincerely,

Veronda Johnson
Eastern Service Center
Federal Aviation Administration
Operations Support Group AJV-E250
1701 Columbia Avenue
College Park, GA 30337

U.S. Department
of Transportation
**Federal Aviation
Administration**

Eastern Service Center

1701 Columbia Avenue
College Park, Georgia 30337

June 9, 2021

Mashpee Wampanoag Tribe
438 Great Neck Road South
Mashpee, MA 02649
(508)-477-0208

**Proposed Finding of No Adverse Effect for the Boston Logan International Airport RNAV (GPS) RWY 4L Approach Procedure, Boston, MA**

To Whom It May Concern,

The Federal Aviation Administration (FAA) is evaluating a new proposed Area Navigation (RNAV) Global Positioning System (GPS) instrument approach procedure at Boston Logan International Airport (BOS). This new procedure would allow for aircraft to land onto Runway 4L with GPS technological automation as well as allow for landing during low visibility conditions. These additional procedural capabilities would increase the safety and efficiency of the airspace around BOS.

Pursuant to 36 CFR 800.4(a), the FAA previously consulted with the Massachusetts Historical Commission to identify the Area of Potential Effects for this undertaking. In continuing with our responsibilities under Section 106 of the National Historic Preservation Act and its implementing regulations, the FAA invites you to participate as a consulting parting and submits this assessment of adverse effects, which concludes with a proposed Finding of No Adverse Effects and our supporting rationale for that finding. The FAA seeks your views or comments on this finding, which can be addressed to the FAA using the email or address given at the conclusion of this letter. Pursuant to 36 CFR 800.5(c), please provide any comments within 30 days from receipt of this letter.

## Project Background

As described in greater detail in the FAA's Draft Environmental Assessment (EA), which can be accessed at www.faabostonworkshops.com, the FAA is evaluating a new proposed Area Navigation (RNAV) Global Positioning System (GPS) instrument approach procedure at BOS. This new procedure, which is depicted in Attachments A and B, is needed to allow aircraft to land onto Runway 4L with GPS technological automation. The current absence of an RNAV procedure to Runway 4L precludes use of the runway during low visibility conditions. The proposed procedure route is an overlay of existing arrivals and is expected to lead to a net increase of 255 annual arrivals to BOS generally, which represents 0.1% of the total annual arrivals, and an increase of 359 annual arrivals specifically to Runway 4L. These additional

procedural capabilities would increase the safety and efficiency of the airspace around BOS. Publication of the proposed procedure would constitute an undertaking under Section 106 of the National Historic Preservation Act (NHPA).

## Regulatory Overview

Under NEPA, the FAA is responsible for analyzing the impacts of its action on historical, architectural, archeological and cultural resources as part of its broader review of the human environment. Because the National Historic Preservation Act (NHPA) is the principal statute concerning such resources, most of this analysis is conducted in coordination with the process under Section 106 of the NHPA, which requires federal agencies to consider the effects of their projects on properties listed, or eligible for listing, in the National Register of Historic Places (NRHP). As this is an FAA Action, the FAA document *Section 106 Handbook: How to Assess the Effects of FAA Actions on Historic Properties under Section 106 of the National Historic Preservation Act* was consulted and referenced in order to make this determination.

## Review of Historic/Eligible Properties

The National Register of Historic Places (NRHP), the Massachusetts Historical Commission, and the Boston Landmarks Commission's data sources were used to gather a comprehensive directory of all potential historic and cultural resources within the APE. A total of 19 properties within the APE were found to be listed in the National Register of Historic Places as historic districts or individual properties in accordance with the criteria described in the NHPA. These 19 properties are identified and described in Table 1. A total of 4,184 state and local designated properties were identified within the APE and are summarized by their location in Table 2. These 4,184 properties represent the group of potential resources that would be evaluated for National Register eligibility. For the purposes of this proposed finding, we assume all of these properties are eligible for the National Register and propose a finding of no adverse effect for all properties within the APE currently listed, determined eligible for listing, and assumed eligible for listing in the NRHP.

*Table 1: National Register of Historic Places Properties within the APE*

| ***NRHP Property Name*** | ***Brief Property Description*** |
|---|---|
| Milton Cemetery | Milton Cemetery contains some of the best examples of funerary art from the colonial times to the Victorian era. An historic garden cemetery, it was established as the Town's only cemetery in 1672. |
| Spring Brook Cemetery | The most prominent structure in the cemetery, Card Memorial Chapel, was designed by Charles Eastman & built in 1898 and funded by Simon & Mary Card in memory of their daughter Lulu. |
| Dorchester Park | Dorchester Park is a historic park bounded by Dorchester Avenue, Richmond, Adams and Richview Streets in the Dorchester neighborhood of Boston, Massachusetts. |

| ***NRHP Property Name*** | ***Brief Property Description*** |
|---|---|
| Dorchester--Milton Lower Mills Industrial District (Boundary Increase) | The Dorchester-Milton Lower Mills Industrial District is a historic district on both sides of the Neponset River in the Dorchester area of Boston and in the town of Milton, Massachusetts. It encompasses an industrial factory complex, most of which was historically associated with the Walter Baker & Company, the first major maker of chocolate products in the United States. |
| Savin Hill Historic District | The Savin Hill Historic District is significant for its association with the development of the area from a mid-19th century speculative housing development for Boston's upper-middle class to a close-knot neighborhood of residents from diverse socioeconomic backgrounds. The surviving historic resources catalogue Savin Hill's rich history and remain a cohesive collection of well-preserved historic homes. The district further attains significance as an intact collection of buildings representing a full range of architectural styles. |
| Blue Hills Parkway | The Blue Hills Parkway, a 1.5-mile-long boulevard in Boston and Milton, is significant as one of the earliest connecting parkways designed for the Metropolitan Parks Commission (MPC) by Olmsted, Olmsted and Eliot and its successor firm, Olmsted Brothers, and it is emblematic of the firm's principles of parkway creation. A divided highway that runs directly south through early 20"'-century residential neighborhoods, the Blue Hills Parkway directly connects the Blue Hills Reservation (the largest open space in Metropolitan Boston) with Boston, the Neponset River Reservation, and Truman Parkway. |
| Blue Hills Reservation Parkways-Metropolitan Park System of Greater Boston | The Metropolitan Park System of Greater Boston, in Massachusetts, is especially noteworthy because it is the first regional park system in the United States. |
| Foxborough Pumping Station | The Foxborough Pumping Station is a historic water pumping station at 25 Pumping Station Road in Foxborough, Massachusetts. Its main pumphouse was designed by Ernest Boyden, a regionally-known architect of water supply systems, and was built in 1891; it is a brick structure with Queen Anne styling. The station also includes several historic wells, a period garage, and the man-made Fales Pond, a once-dammed section of the Neponset Reservoir near the pumphouse. |
| Old Harbor Reservation Parkways, Metropolitan Park System of Greater Boston | The Old Harbor Reservation Parkways are three historic roads in the Old Harbor area of Boston. They are part of the Boston parkway system designed by Frederick Law Olmsted. |
| Dorchester-Milton Lower Mills Industrial District | The Dorchester-Milton Lower Mills Industrial District is located on both sides of the Neponset River in the Dorchester area of Boston and in the town of Milton, Massachusetts. It encompasses an industrial factory complex, most of which was historically associated with the Walter Baker & Company, the first major maker of chocolate products in the United States. |

| ***NRHP Property Name*** | ***Brief Property Description*** |
|---|---|
| Furnace Village Historic District | The Furnace Village Historic District encompasses the historic colonial industrial area in Easton, Massachusetts. At its center is at the intersection of Foundry street, South street and Poquanticut Avenue. The area was settled in 1723, with industrial activity beginning in 1742. The iron furnace was established in 1751, and for industrial purposes, continued in the 19th century. In addition to the colonial era, there is also an employee of the housing of the 19th century. |
| Milton Centre Historic District | The Milton Centre Historic District is both the historical and geographic center of the town of Milton. The 23-acre historic district includes Canton Avenue between Reedsdale Road and Thacher and Highland Streets. Milton Centre is historically significant for its association with the development of the town following the relocation of the third meeting house to Academy Hill in 1728, and the subsequent shift of the town center from Milton Hill. |
| Scott's Woods Historic District | Scott's Woods Historic District is the area of Hillside, Harland and Forest Streets between Randolph Avenue and the ridge between Hancock and Bugbee Hills, now the MDC Blue Hills Reservation. The Scott's Woods Historic District in Milton, Massachusetts is a semirural, residential area that contains a significant concentration of 18th, 19th and early 20th century dwellings and barns that reflect the Town's agricultural and architectural history from 1713 to 1932, the district' s period of significance. Originally known as the "Blue Hill Land," a three thousand-acre tract of land sold by the town of Boston in 1711 to four residents of Milton. The area in the southwest part of Milton is thought to have been named for a member of the Scott Family that lived in the area in the early eighteenth century. Hillside Street, named for being literally on the 'side' of Blue Hill, is the major thoroughfare in the district. |
| Milton Hill Historic District | Milton Hill Historic District is located on a lofty hill between Milton Village and Algerene Corner, formerly known as Union Square at the junction of Adams and Centre Streets. The Milton Hill Historic District in Milton, Massachusetts is a residential area that contains the most significant concentration of 19th and early 20th century high-style and period architecture in the Town. As Milton developed from a rural community to a prosperous suburb of Boston, Milton Hill, throughout the period of significance, 1740-1945, has been the home of wealthy Milton and Boston business, professional and civic leaders. It began its rise to prominence as an estate district in 1742 with the establishment of Governor Thomas Hutchinson's summer estate. For the next two hundred years, attracted by the rural scenery afforded by the Neponset River and the Blue Hills and the proximity of the Town's commercial center and Boston, prominent families built country homes, a number designed by noted national and local architects, including William Ralph Emerson; Peabody and Steams; and Perry, Shaw and Hepbum. |

| ***NRHP Property Name*** | ***Brief Property Description*** |
|---|---|
| Harrison Square Historic District | Clam Point (also known as Harrison Square) is a sub-neighborhood in Boston, noteworthy for its collection of substantial Italianate Mansard residences. The area is known to have the most cohesive, intact collection of mansion-scale, mid-19th century housing in Boston, and includes the Park, Everett, Freeport, Mill, Ashland, Blanche streets, and Victory Road in the Dorchester neighborhood of Boston. |
| Canton Corner Historic District | The Canton Corner Historic District encompasses the historic town center of Canton, Massachusetts. Centered on the junction of Pleasant and Washington streets, it includes more than 25 properties and 170 acres (69 ha), whose architectural history spans 250 years of occupation and includes the town's major civic buildings. |
| Ponkapoag Camp of Appalachian Mountain Club | The Appalachian Mountain Club Ponkapoag Camp is one of the original camps of the oldest outing club in the United States, founded in 1876. Early in the twentieth century tent sites were established at the east end of Ponkapoag Pond in the Blue Hills reservation by the president of the Appalachian Mountain Club, William Rogers, who was also an M.D.C. commissioner. The camp represents an early outing club's architecture for "roughing it" and are important as such structures succumb to fire, rot, and vandalism. |
| Boyden, Seth, House | The Seth Boyden House is a historic house at 135 Oak Street in Foxborough, Massachusetts. The home is significant for its unusual architectural design as well for its association with the Boyden family, whose members were prominent locally and regionally in the 18th and 19th century, |
| Borderland Historic District | The Borderland Historic District was the 1,200 acre estate of Blanche Ames Ames. The mansion was constructed in 1910 and the property includes a system of ponds, dams, and causeways surrounding the mansion. The exterior of the mansion was built using locally cut field stones. The district is considered significant due to its connection to the estate of Blanche Ames Ames. She was a inventor who was involved in art, farming, engineering and politics. She designed a hexagonal lumber cutter, patented a method for ensnaring airplanes in wires hung from balloons during World War II, and developed a water anti-pollution device in the late 1960s. |

SOURCE: National Register Database; https://www.nps.gov/subjects/nationalregister/database-research.htm#table, Adapted by Environmental Science Associates, 2021.

*Table 2: Number of State & Local Designated Properties within the APE*

| ***Town*** | ***Number of State & Local Designated Properties*** |
|---|---|
| Boston | 838 |
| Canton | 445 |
| Easton | 142 |
| Foxborough | 194 |
| Mansfield | 190 |
| Milton | 1,559 |
| Norton | 16 |
| Quincy | 2 |
| Randolph | 225 |
| Sharon | 491 |
| Stoughton | 82 |
| **Grand Total** | **4,184** |

**Assessment of Noise and Visual Impacts by Proposed Action**

In our earlier correspondence, the FAA noted that we are "considering the possibility that changes in noise levels or additional visual impacts from an increase in overflights could alter the character or use of certain kinds of historic properties where a quiet setting is a generally recognized purpose and attribute." In order to address this possibility, an assessment was done to further quantify the auditory and visual impacts on the historic properties within the Area of Potential Effects.

In order to assess the auditory impacts, the FAA used a metric known as Day-night Average Sound Level (DNL). DNL is the standard noise metric used for all FAA studies of aviation noise exposure in airport communities and was used here to assess the potential impact on every identified historic property within the Area of Potential Effects.

DNL is a 24-hour, time-weighted average noise metric, expressed in terms of decibel units of sound heard by the human ear, which accounts for the noise levels of individual aircraft events, the number of times those events occur, and the time of day they occur. DNL is a graphical representation of the distribution of noise over the surrounding area from an airport's average operations. There is one unique modification in that there is a "noise penalty" of any noise generated during "nighttime hours." In the calculation of DNL, for each hour during nighttime hours (10:00 p.m. to 7:00 a.m.), the sound levels are increased by a 10 decibel-weighting penalty (equivalent to a 10-fold increase in aircraft operations) before the 24-hour value is computed. The weighting penalty accounts for the more intrusive nature of noise during the nighttime hours. The significance thresholds for aircraft noise for DNL, as spelled out in FAA Order 1050.1F, are given below.

- For DNL 65 dB and higher: +1.5 dB

This threshold has been used by FAA for many years and is applied at airports across the country and will be used to determine noise impacts on historic properties within the APE. The use of this threshold is consistent with the Section 106 analyses for many FAA projects, including the Northern California and Southern Florida Metroplex projects, two of FAA's most recent projects that also modified the flight path of aircraft through the airspace.

According to FAA Order 1050.1F, a significant noise impact could occur to noise sensitive land uses if it had a level of DNL 65 dB with the Proposed Action and also experienced an increase of 1.5 dB when compared to the No Action Alternative. The FAA also recognizes that, in limited instances, resources that have a "quiet setting" as a qualifying attribute may be adversely affected by noise increases that would otherwise not be significant. There are no NRHP properties with a noise exposure of DNL 65 that experience a 1.5 dB noise increase. Further, the NRHP properties were reviewed and none of them were found to have a "quiet setting" as described in the FAA's Section 106 Handbook.

When the analysis is expanded to include the state and local designated properties that are assumed to be eligible for the NRHP, there are no properties that experience a 1.5 dB noise level increase with a proposed action noise level of DNL 65 or greater. As indicated in Table 4.6-3 of the Draft EA, the maximum exposed noise level *decreases* as a result of the Proposed Project

when compared to the No Action Alternative when considering towns/neighborhoods as a whole. Furthermore, as described below, the largest proposed noise changes within the APE are multiple orders of magnitude below the noise thresholds given within FAA Order 1050.1F.

The FAA's noise analysis demonstrates that historic resources will generally experience equivalent noise exposure with the addition of the Proposed Action. Specifically, the maximum change in noise exposure for a historic property is less than 0.2 dB across all historic properties in the APE. For example, one of these properties has a value of 22 dB under the No Action Alternative and 22.1 dB with the Proposed Procedure. Importantly, as depicted in Attachment A, the procedure is an overlay of existing traffic to Runway 4L and is only expected to lead to an annual net increase of 255 arrivals to BOS, out of a current total of 205,837 arrivals. In sum, the FAA will not be introducing audible impacts to resources not already experiencing noise impacts, and any change in noise exposure will be minimal.

In order to assess the potential visual impacts of the historic properties, the data for a year of overflights at BOS from the previous memorandum was reassessed to compare to the newly designated APE. Considering one year of radar track data, the APE experiences 78,879 arrival and 18,989 departure overflights annually. On an average daily basis that corresponds to 216.1 arrival and 52.0 departure overflights. The Proposed Action is estimated to add 255 annual arrival overflights or 0.70 daily average overflights to the APE. When considering the APE as a whole, the increase in overflights would amount to just a 0.26% increase in overflights and would not introduce audible or visual noise in the APE. In order to confirm that the overflights over the APE were not focused on particular historic resources in the APE, the dataset of departure overflights and arrival overflights was mapped over the APE in Attachments A and B respectively. Attachment A shows that the APE areas closest to the airport are already dense with overflights but the flights become more disperse as the APE moves to the southwest. However, Attachment B, which displays a year of arrival radar tracks, show that the APE is already heavily overflown over the full extent of the APE.

For more information on the analyses performed as a part of the Draft EA, please visit www.faabostonworkshops.com for a copy of the Draft EA. More information on the noise analysis can be found at www.faabostonworkshops.com/noise-visualization/ and in Sections 3.4.6 and 4.6 of the Draft EA. The Noise Modeling Technical Report is included in Appendix D of the Draft EA.

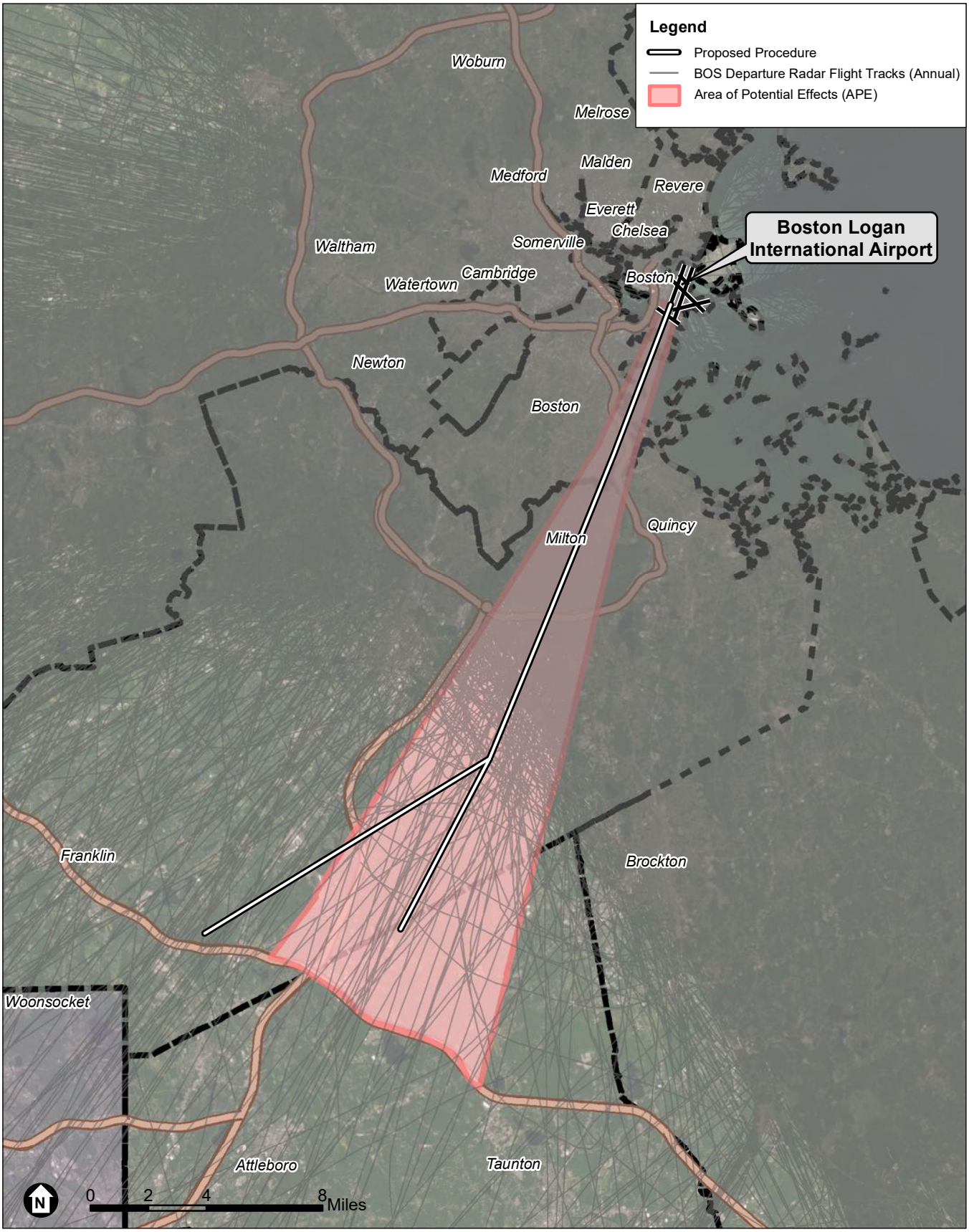


SOURCE: Esri; RoVolus, 2021; ESA, 2021

Boston Logan RNAV (GPS) RWY 4L EA

**Attachment A**
Area of Potential Effects and Departure Radar Flight Tracks

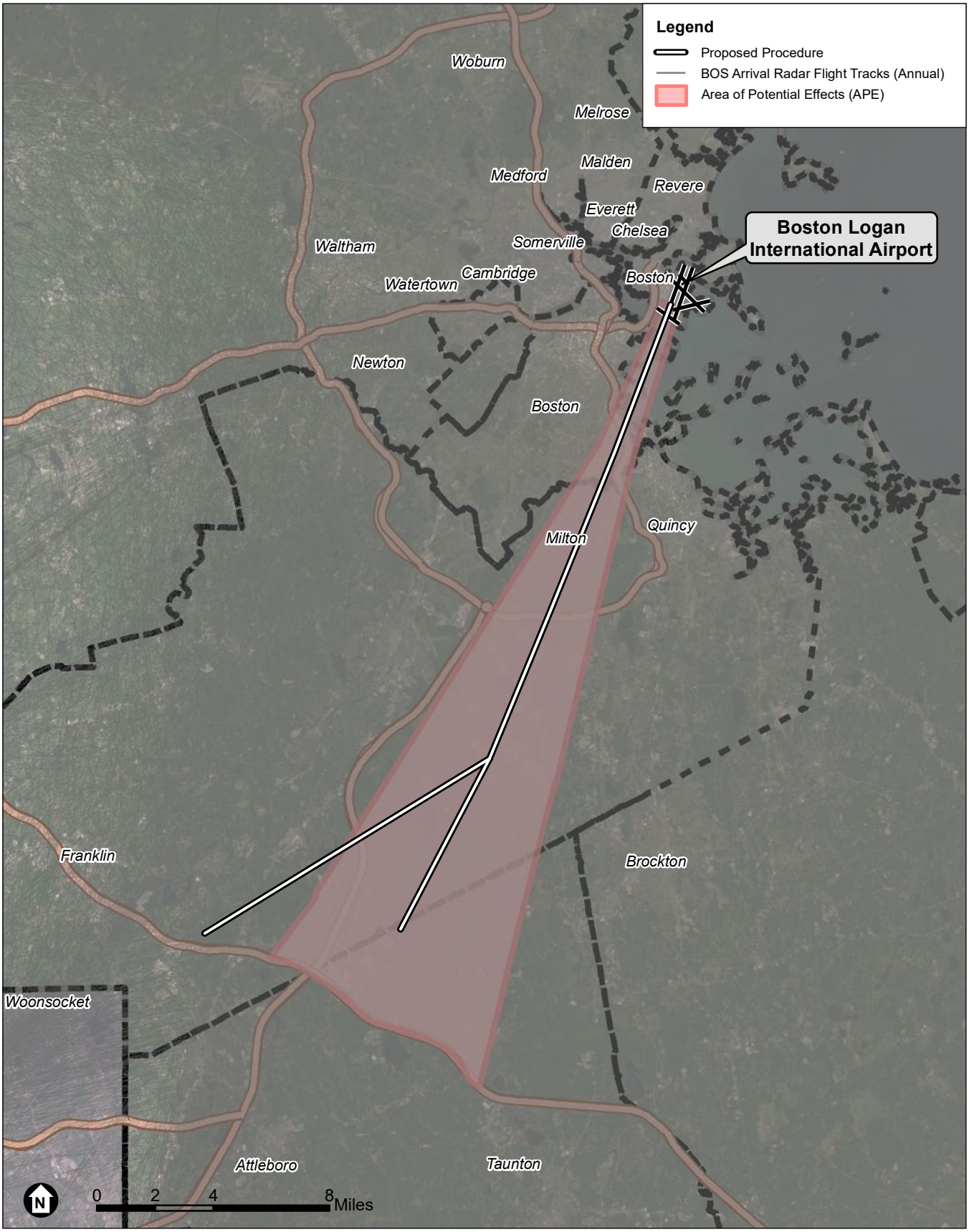


SOURCE: Esri; RoVolus, 2021; ESA, 2021

Boston Logan RNAV (GPS) RWY 4L EA

JD RoVolus

**Attachment B**
Area of Potential Effects and Arrival Radar Flight Tracks

**Finding of No Adverse Effect Criteria**

In order to establish a Finding of No Adverse Effect, the Proposed Action must not meet any of the criteria spelled out in the FAA's Section 106 Handbook, which are based on criteria in ACHP's section 106 regulations in 36 CFR Part 800. This section presents why the Proposed Action does not meet any of these criteria.

- Does the Proposed Action physically destroy or damage the property?
    - The Proposed Action will not have any physical impact on any property. The Proposed Action changes the location of arrival flights in the airspace around Boston Logan International Airport.

- Does the Proposed Action alter the property in any way that is consistent with the Secretary of the Interior's Standards for Treatment of Historic Properties (36 CFR Part 68)?
    - The Standards guide the design and implementation of physical changes to historic properties. This may include changes in use, material repair or substitution, or modification of historically important features. The Proposed Action is located in the airspace above historic resources does not result in any changes in use, material alteration, or physical modifications to these resources.

- Does the Proposed Action remove a property from its historic location?
    - The Proposed Action does not remove any property from its location.

- Does the Proposed Action change the character of the property's use, or of physical features within the property's setting that contribute to its historic significance?
    - The Proposed Action does not change the character of a property's use or any physical features in any historical property's setting.
    - Any changes to setting as a result of the Proposed action would be audible or visual features which are discussed in the following criterion.

- Does the Proposed Action introduce an atmospheric, audible, or visual feature to the area that would diminish the integrity of the property's significant historic features?
    - Audible: there will not be an introduction of audible noise as a result of the Proposed Action. Furthermore, the noise impacts of the Proposed Action on all of the historic resources in the APE will either decrease noise exposure or cause increases that are orders of magnitude below the significance thresholds for DNL aircraft noise as described in FAA Order 1050.1F and therefore will not cause an introduction of audible impact on any of the properties.
    - Visual: there will not be an introduction of visual impacts as a result of the Proposed Action. Furthermore, the entire APE currently experiences 268 average daily overflights as described in the above analysis. The Proposed Action will add less than 1 additional overflight per day. This increase will not change the current visual features of any historic resource in the APE, as depicted in Attachment B.

- Does the Proposed Action result in neglect of a property which would result in its deterioration, transfer, sale or lease?

- The Proposed Action will not cause any property to be sold or transferred.

Given the results discussed in this letter, the FAA is putting forth at this point a Proposed Finding of No Adverse Effect. This determination is based on the findings discussed in this letter, which includes that none of the NRHP listed properties reviewed herein were found to have a "quiet setting" as described in the FAA's Section 106 Handbook. Furthermore, the net change in aircraft operations as a result of the Proposed Action would be minimal and would not cause an adverse effect, including no physical impacts and no introduction of audible or visual impacts within the APE.

**Public Meetings, Comments, and Consultation**

The FAA conducted Virtual Public Workshops for the Draft EA on October 23rd, and October 28th, 2020. By attending the Virtual Public Workshops, participants were provided with an overview of the Draft EA which includes results from the noise analysis performed to assess the potential noise impacts of the Proposed Action on historic resources and populations located within the General Study Area. The MHC concurred with the APE on December 8, 2020 so the impacts were shown for historic resources throughout the entire Study Area. During the meeting, the FAA responded to a large number of questions from the community. These meetings were recorded and remain on the FAA's YouTube page for interested community members to review. During the meeting and other forms of engagement, the FAA received over 40 comments regarding the Proposed Action. The FAA is currently reviewing and developing responses to these comments to be shared with the public as part of the Final Environmental Assessment but it should be noted that none of the comments mention any potential impact to historic resources from the Proposed Action.

We look forward to hearing back from you on the FAA's proposed finding. We welcome the input from consulting parties on the historic properties considered as part of the analysis and on the finding itself. If you have any additional comments or questions on this undertaking, please contact me at veronda.johnson@faa.gov or at the address below.

Sincerely,

Veronda Johnson
Eastern Service Center
Federal Aviation Administration
Operations Support Group AJV-E250
1701 Columbia Avenue
College Park, GA 30337

U.S. Department
of Transportation
**Federal Aviation
Administration**

Eastern Service Center

1701 Columbia Avenue
College Park, Georgia 30337

June 9, 2021

Wampanoag Tribe of Gay Head (Aquinnah)
20 Black Brook Road
Aquinnah, MA 02535-1546
(508)-645-9265

**Proposed Finding of No Adverse Effect for the Boston Logan International Airport RNAV (GPS) RWY 4L Approach Procedure, Boston, MA**

To Whom It May Concern,

The Federal Aviation Administration (FAA) is evaluating a new proposed Area Navigation (RNAV) Global Positioning System (GPS) instrument approach procedure at Boston Logan International Airport (BOS). This new procedure would allow for aircraft to land onto Runway 4L with GPS technological automation as well as allow for landing during low visibility conditions. These additional procedural capabilities would increase the safety and efficiency of the airspace around BOS.

Pursuant to 36 CFR 800.4(a), the FAA previously consulted with the Massachusetts Historical Commission to identify the Area of Potential Effects for this undertaking. In continuing with our responsibilities under Section 106 of the National Historic Preservation Act and its implementing regulations, the FAA invites you to participate as a consulting parting and submits this assessment of adverse effects, which concludes with a proposed Finding of No Adverse Effects and our supporting rationale for that finding. The FAA seeks your views or comments on this finding, which can be addressed to the FAA using the email or address given at the conclusion of this letter. Pursuant to 36 CFR 800.5(c), please provide any comments within 30 days from receipt of this letter.

## Project Background

As described in greater detail in the FAA's Draft Environmental Assessment (EA), which can be accessed at www.faabostonworkshops.com, the FAA is evaluating a new proposed Area Navigation (RNAV) Global Positioning System (GPS) instrument approach procedure at BOS. This new procedure, which is depicted in Attachments A and B, is needed to allow aircraft to land onto Runway 4L with GPS technological automation. The current absence of an RNAV procedure to Runway 4L precludes use of the runway during low visibility conditions. The proposed procedure route is an overlay of existing arrivals and is expected to lead to a net increase of 255 annual arrivals to BOS generally, which represents 0.1% of the total annual arrivals, and an increase of 359 annual arrivals specifically to Runway 4L. These additional

procedural capabilities would increase the safety and efficiency of the airspace around BOS. Publication of the proposed procedure would constitute an undertaking under Section 106 of the National Historic Preservation Act (NHPA).

## Regulatory Overview

Under NEPA, the FAA is responsible for analyzing the impacts of its action on historical, architectural, archeological and cultural resources as part of its broader review of the human environment. Because the National Historic Preservation Act (NHPA) is the principal statute concerning such resources, most of this analysis is conducted in coordination with the process under Section 106 of the NHPA, which requires federal agencies to consider the effects of their projects on properties listed, or eligible for listing, in the National Register of Historic Places (NRHP). As this is an FAA Action, the FAA document *Section 106 Handbook: How to Assess the Effects of FAA Actions on Historic Properties under Section 106 of the National Historic Preservation Act* was consulted and referenced in order to make this determination.

## Review of Historic/Eligible Properties

The National Register of Historic Places (NRHP), the Massachusetts Historical Commission, and the Boston Landmarks Commission's data sources were used to gather a comprehensive directory of all potential historic and cultural resources within the APE. A total of 19 properties within the APE were found to be listed in the National Register of Historic Places as historic districts or individual properties in accordance with the criteria described in the NHPA. These 19 properties are identified and described in Table 1. A total of 4,184 state and local designated properties were identified within the APE and are summarized by their location in Table 2. These 4,184 properties represent the group of potential resources that would be evaluated for National Register eligibility. For the purposes of this proposed finding, we assume all of these properties are eligible for the National Register and propose a finding of no adverse effect for all properties within the APE currently listed, determined eligible for listing, and assumed eligible for listing in the NRHP.

*Table 1: National Register of Historic Places Properties within the APE*

| ***NRHP Property Name*** | ***Brief Property Description*** |
|---|---|
| Milton Cemetery | Milton Cemetery contains some of the best examples of funerary art from the colonial times to the Victorian era. An historic garden cemetery, it was established as the Town's only cemetery in 1672. |
| Spring Brook Cemetery | The most prominent structure in the cemetery, Card Memorial Chapel, was designed by Charles Eastman & built in 1898 and funded by Simon & Mary Card in memory of their daughter Lulu. |
| Dorchester Park | Dorchester Park is a historic park bounded by Dorchester Avenue, Richmond, Adams and Richview Streets in the Dorchester neighborhood of Boston, Massachusetts. |

| ***NRHP Property Name*** | ***Brief Property Description*** |
|---|---|
| Dorchester--Milton Lower Mills Industrial District (Boundary Increase) | The Dorchester-Milton Lower Mills Industrial District is a historic district on both sides of the Neponset River in the Dorchester area of Boston and in the town of Milton, Massachusetts. It encompasses an industrial factory complex, most of which was historically associated with the Walter Baker & Company, the first major maker of chocolate products in the United States. |
| Savin Hill Historic District | The Savin Hill Historic District is significant for its association with the development of the area from a mid-19th century speculative housing development for Boston's upper-middle class to a close-knot neighborhood of residents from diverse socioeconomic backgrounds. The surviving historic resources catalogue Savin Hill's rich history and remain a cohesive collection of well-preserved historic homes. The district further attains significance as an intact collection of buildings representing a full range of architectural styles. |
| Blue Hills Parkway | The Blue Hills Parkway, a 1.5-mile-long boulevard in Boston and Milton, is significant as one of the earliest connecting parkways designed for the Metropolitan Parks Commission (MPC) by Olmsted, Olmsted and Eliot and its successor firm, Olmsted Brothers, and it is emblematic of the firm's principles of parkway creation. A divided highway that runs directly south through early 20"'-century residential neighborhoods, the Blue Hills Parkway directly connects the Blue Hills Reservation (the largest open space in Metropolitan Boston) with Boston, the Neponset River Reservation, and Truman Parkway. |
| Blue Hills Reservation Parkways-Metropolitan Park System of Greater Boston | The Metropolitan Park System of Greater Boston, in Massachusetts, is especially noteworthy because it is the first regional park system in the United States. |
| Foxborough Pumping Station | The Foxborough Pumping Station is a historic water pumping station at 25 Pumping Station Road in Foxborough, Massachusetts. Its main pumphouse was designed by Ernest Boyden, a regionally-known architect of water supply systems, and was built in 1891; it is a brick structure with Queen Anne styling. The station also includes several historic wells, a period garage, and the man-made Fales Pond, a once-dammed section of the Neponset Reservoir near the pumphouse. |
| Old Harbor Reservation Parkways, Metropolitan Park System of Greater Boston | The Old Harbor Reservation Parkways are three historic roads in the Old Harbor area of Boston. They are part of the Boston parkway system designed by Frederick Law Olmsted. |
| Dorchester-Milton Lower Mills Industrial District | The Dorchester-Milton Lower Mills Industrial District is located on both sides of the Neponset River in the Dorchester area of Boston and in the town of Milton, Massachusetts. It encompasses an industrial factory complex, most of which was historically associated with the Walter Baker & Company, the first major maker of chocolate products in the United States. |

| ***NRHP Property Name*** | ***Brief Property Description*** |
|---|---|
| Furnace Village Historic District | The Furnace Village Historic District encompasses the historic colonial industrial area in Easton, Massachusetts. At its center is at the intersection of Foundry street, South street and Poquanticut Avenue. The area was settled in 1723, with industrial activity beginning in 1742. The iron furnace was established in 1751, and for industrial purposes, continued in the 19th century. In addition to the colonial era, there is also an employee of the housing of the 19th century. |
| Milton Centre Historic District | The Milton Centre Historic District is both the historical and geographic center of the town of Milton. The 23-acre historic district includes Canton Avenue between Reedsdale Road and Thacher and Highland Streets. Milton Centre is historically significant for its association with the development of the town following the relocation of the third meeting house to Academy Hill in 1728, and the subsequent shift of the town center from Milton Hill. |
| Scott's Woods Historic District | Scott's Woods Historic District is the area of Hillside, Harland and Forest Streets between Randolph Avenue and the ridge between Hancock and Bugbee Hills, now the MDC Blue Hills Reservation. The Scott's Woods Historic District in Milton, Massachusetts is a semirural, residential area that contains a significant concentration of 18th, 19th and early 20th century dwellings and barns that reflect the Town's agricultural and architectural history from 1713 to 1932, the district' s period of significance. Originally known as the "Blue Hill Land," a three thousand-acre tract of land sold by the town of Boston in 1711 to four residents of Milton. The area in the southwest part of Milton is thought to have been named for a member of the Scott Family that lived in the area in the early eighteenth century. Hillside Street, named for being literally on the 'side' of Blue Hill, is the major thoroughfare in the district. |
| Milton Hill Historic District | Milton Hill Historic District is located on a lofty hill between Milton Village and Algerene Corner, formerly known as Union Square at the junction of Adams and Centre Streets. The Milton Hill Historic District in Milton, Massachusetts is a residential area that contains the most significant concentration of 19th and early 20th century high-style and period architecture in the Town. As Milton developed from a rural community to a prosperous suburb of Boston, Milton Hill, throughout the period of significance, 1740-1945, has been the home of wealthy Milton and Boston business, professional and civic leaders. It began its rise to prominence as an estate district in 1742 with the establishment of Governor Thomas Hutchinson's summer estate. For the next two hundred years, attracted by the rural scenery afforded by the Neponset River and the Blue Hills and the proximity of the Town's commercial center and Boston, prominent families built country homes, a number designed by noted national and local architects, including William Ralph Emerson; Peabody and Steams; and Perry, Shaw and Hepbum. |

| ***NRHP Property Name*** | ***Brief Property Description*** |
|---|---|
| Harrison Square Historic District | Clam Point (also known as Harrison Square) is a sub-neighborhood in Boston, noteworthy for its collection of substantial Italianate Mansard residences. The area is known to have the most cohesive, intact collection of mansion-scale, mid-19th century housing in Boston, and includes the Park, Everett, Freeport, Mill, Ashland, Blanche streets, and Victory Road in the Dorchester neighborhood of Boston. |
| Canton Corner Historic District | The Canton Corner Historic District encompasses the historic town center of Canton, Massachusetts. Centered on the junction of Pleasant and Washington streets, it includes more than 25 properties and 170 acres (69 ha), whose architectural history spans 250 years of occupation and includes the town's major civic buildings. |
| Ponkapoag Camp of Appalachian Mountain Club | The Appalachian Mountain Club Ponkapoag Camp is one of the original camps of the oldest outing club in the United States, founded in 1876. Early in the twentieth century tent sites were established at the east end of Ponkapoag Pond in the Blue Hills reservation by the president of the Appalachian Mountain Club, William Rogers, who was also an M.D.C. commissioner. The camp represents an early outing club's architecture for "roughing it" and are important as such structures succumb to fire, rot, and vandalism. |
| Boyden, Seth, House | The Seth Boyden House is a historic house at 135 Oak Street in Foxborough, Massachusetts. The home is significant for its unusual architectural design as well for its association with the Boyden family, whose members were prominent locally and regionally in the 18th and 19th century, |
| Borderland Historic District | The Borderland Historic District was the 1,200 acre estate of Blanche Ames Ames. The mansion was constructed in 1910 and the property includes a system of ponds, dams, and causeways surrounding the mansion. The exterior of the mansion was built using locally cut field stones. The district is considered significant due to its connection to the estate of Blanche Ames Ames. She was a inventor who was involved in art, farming, engineering and politics. She designed a hexagonal lumber cutter, patented a method for ensnaring airplanes in wires hung from balloons during World War II, and developed a water anti-pollution device in the late 1960s. |

SOURCE: National Register Database; https://www.nps.gov/subjects/nationalregister/database-research.htm#table, Adapted by Environmental Science Associates, 2021.

*Table 2: Number of State & Local Designated Properties within the APE*

| ***Town*** | ***Number of State & Local Designated Properties*** |
|---|---|
| Boston | 838 |
| Canton | 445 |
| Easton | 142 |
| Foxborough | 194 |
| Mansfield | 190 |
| Milton | 1,559 |
| Norton | 16 |
| Quincy | 2 |
| Randolph | 225 |
| Sharon | 491 |
| Stoughton | 82 |
| **Grand Total** | **4,184** |

**Assessment of Noise and Visual Impacts by Proposed Action**

In our earlier correspondence, the FAA noted that we are "considering the possibility that changes in noise levels or additional visual impacts from an increase in overflights could alter the character or use of certain kinds of historic properties where a quiet setting is a generally recognized purpose and attribute." In order to address this possibility, an assessment was done to further quantify the auditory and visual impacts on the historic properties within the Area of Potential Effects.

In order to assess the auditory impacts, the FAA used a metric known as Day-night Average Sound Level (DNL). DNL is the standard noise metric used for all FAA studies of aviation noise exposure in airport communities and was used here to assess the potential impact on every identified historic property within the Area of Potential Effects.

DNL is a 24-hour, time-weighted average noise metric, expressed in terms of decibel units of sound heard by the human ear, which accounts for the noise levels of individual aircraft events, the number of times those events occur, and the time of day they occur. DNL is a graphical representation of the distribution of noise over the surrounding area from an airport's average operations. There is one unique modification in that there is a "noise penalty" of any noise generated during "nighttime hours." In the calculation of DNL, for each hour during nighttime hours (10:00 p.m. to 7:00 a.m.), the sound levels are increased by a 10 decibel-weighting penalty (equivalent to a 10-fold increase in aircraft operations) before the 24-hour value is computed. The weighting penalty accounts for the more intrusive nature of noise during the nighttime hours. The significance thresholds for aircraft noise for DNL, as spelled out in FAA Order 1050.1F, are given below.

- For DNL 65 dB and higher: +1.5 dB

This threshold has been used by FAA for many years and is applied at airports across the country and will be used to determine noise impacts on historic properties within the APE. The use of this threshold is consistent with the Section 106 analyses for many FAA projects, including the Northern California and Southern Florida Metroplex projects, two of FAA's most recent projects that also modified the flight path of aircraft through the airspace.

According to FAA Order 1050.1F, a significant noise impact could occur to noise sensitive land uses if it had a level of DNL 65 dB with the Proposed Action and also experienced an increase of 1.5 dB when compared to the No Action Alternative. The FAA also recognizes that, in limited instances, resources that have a "quiet setting" as a qualifying attribute may be adversely affected by noise increases that would otherwise not be significant. There are no NRHP properties with a noise exposure of DNL 65 that experience a 1.5 dB noise increase. Further, the NRHP properties were reviewed and none of them were found to have a "quiet setting" as described in the FAA's Section 106 Handbook.

When the analysis is expanded to include the state and local designated properties that are assumed to be eligible for the NRHP, there are no properties that experience a 1.5 dB noise level increase with a proposed action noise level of DNL 65 or greater. As indicated in Table 4.6-3 of the Draft EA, the maximum exposed noise level *decreases* as a result of the Proposed Project

when compared to the No Action Alternative when considering towns/neighborhoods as a whole. Furthermore, as described below, the largest proposed noise changes within the APE are multiple orders of magnitude below the noise thresholds given within FAA Order 1050.1F.

The FAA's noise analysis demonstrates that historic resources will generally experience equivalent noise exposure with the addition of the Proposed Action. Specifically, the maximum change in noise exposure for a historic property is less than 0.2 dB across all historic properties in the APE. For example, one of these properties has a value of 22 dB under the No Action Alternative and 22.1 dB with the Proposed Procedure. Importantly, as depicted in Attachment A, the procedure is an overlay of existing traffic to Runway 4L and is only expected to lead to an annual net increase of 255 arrivals to BOS, out of a current total of 205,837 arrivals. In sum, the FAA will not be introducing audible impacts to resources not already experiencing noise impacts, and any change in noise exposure will be minimal.

In order to assess the potential visual impacts of the historic properties, the data for a year of overflights at BOS from the previous memorandum was reassessed to compare to the newly designated APE. Considering one year of radar track data, the APE experiences 78,879 arrival and 18,989 departure overflights annually. On an average daily basis that corresponds to 216.1 arrival and 52.0 departure overflights. The Proposed Action is estimated to add 255 annual arrival overflights or 0.70 daily average overflights to the APE. When considering the APE as a whole, the increase in overflights would amount to just a 0.26% increase in overflights and would not introduce audible or visual noise in the APE. In order to confirm that the overflights over the APE were not focused on particular historic resources in the APE, the dataset of departure overflights and arrival overflights was mapped over the APE in Attachments A and B respectively. Attachment A shows that the APE areas closest to the airport are already dense with overflights but the flights become more disperse as the APE moves to the southwest. However, Attachment B, which displays a year of arrival radar tracks, show that the APE is already heavily overflown over the full extent of the APE.

For more information on the analyses performed as a part of the Draft EA, please visit www.faabostonworkshops.com for a copy of the Draft EA. More information on the noise analysis can be found at www.faabostonworkshops.com/noise-visualization/ and in Sections 3.4.6 and 4.6 of the Draft EA. The Noise Modeling Technical Report is included in Appendix D of the Draft EA.

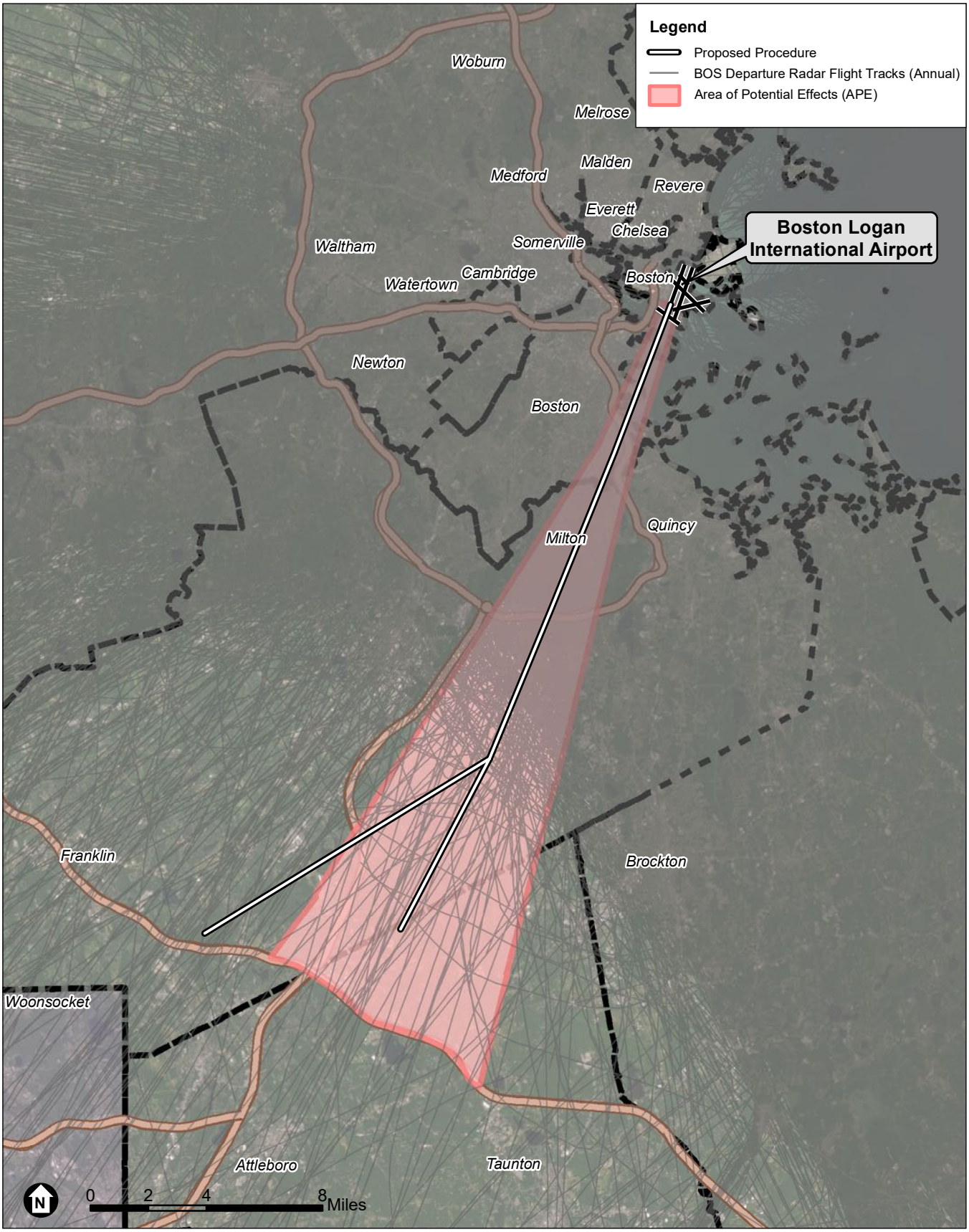


SOURCE: Esri; RoVolus, 2021; ESA, 2021

Boston Logan RNAV (GPS) RWY 4L EA

**Attachment A**
Area of Potential Effects and Departure Radar Flight Tracks

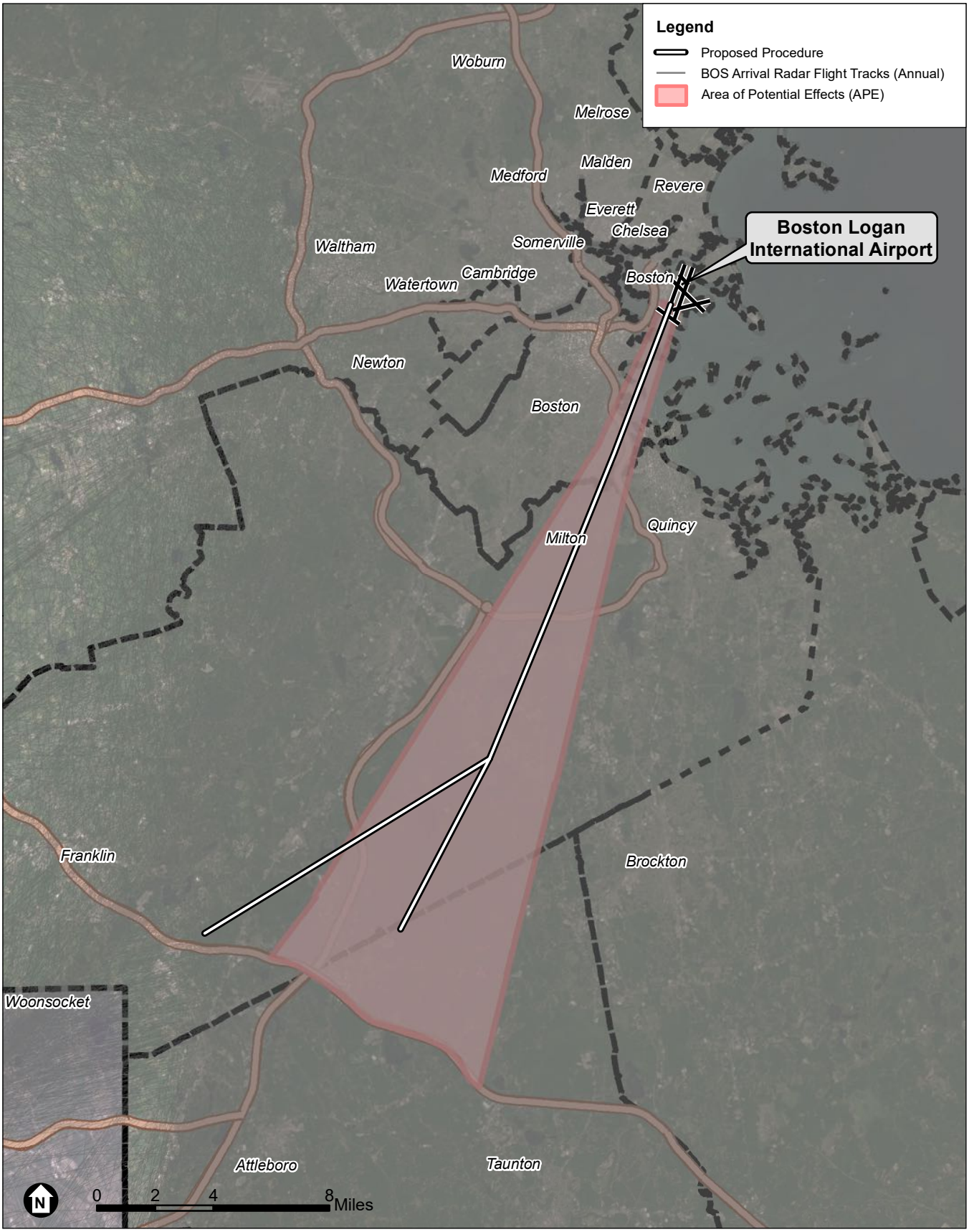


SOURCE: Esri; RoVolus, 2021; ESA, 2021

Boston Logan RNAV (GPS) RWY 4L EA

JD RoVolus

**Attachment B**
Area of Potential Effects and Arrival Radar Flight Tracks

**Finding of No Adverse Effect Criteria**

In order to establish a Finding of No Adverse Effect, the Proposed Action must not meet any of the criteria spelled out in the FAA's Section 106 Handbook, which are based on criteria in ACHP's section 106 regulations in 36 CFR Part 800. This section presents why the Proposed Action does not meet any of these criteria.

- Does the Proposed Action physically destroy or damage the property?
    - The Proposed Action will not have any physical impact on any property. The Proposed Action changes the location of arrival flights in the airspace around Boston Logan International Airport.

- Does the Proposed Action alter the property in any way that is consistent with the Secretary of the Interior's Standards for Treatment of Historic Properties (36 CFR Part 68)?
    - The Standards guide the design and implementation of physical changes to historic properties. This may include changes in use, material repair or substitution, or modification of historically important features. The Proposed Action is located in the airspace above historic resources does not result in any changes in use, material alteration, or physical modifications to these resources.

- Does the Proposed Action remove a property from its historic location?
    - The Proposed Action does not remove any property from its location.

- Does the Proposed Action change the character of the property's use, or of physical features within the property's setting that contribute to its historic significance?
    - The Proposed Action does not change the character of a property's use or any physical features in any historical property's setting.
    - Any changes to setting as a result of the Proposed action would be audible or visual features which are discussed in the following criterion.

- Does the Proposed Action introduce an atmospheric, audible, or visual feature to the area that would diminish the integrity of the property's significant historic features?
    - Audible: there will not be an introduction of audible noise as a result of the Proposed Action. Furthermore, the noise impacts of the Proposed Action on all of the historic resources in the APE will either decrease noise exposure or cause increases that are orders of magnitude below the significance thresholds for DNL aircraft noise as described in FAA Order 1050.1F and therefore will not cause an introduction of audible impact on any of the properties.
    - Visual: there will not be an introduction of visual impacts as a result of the Proposed Action. Furthermore, the entire APE currently experiences 268 average daily overflights as described in the above analysis. The Proposed Action will add less than 1 additional overflight per day. This increase will not change the current visual features of any historic resource in the APE, as depicted in Attachment B.

- Does the Proposed Action result in neglect of a property which would result in its deterioration, transfer, sale or lease?

- The Proposed Action will not cause any property to be sold or transferred.

Given the results discussed in this letter, the FAA is putting forth at this point a Proposed Finding of No Adverse Effect. This determination is based on the findings discussed in this letter, which includes that none of the NRHP listed properties reviewed herein were found to have a "quiet setting" as described in the FAA's Section 106 Handbook. Furthermore, the net change in aircraft operations as a result of the Proposed Action would be minimal and would not cause an adverse effect, including no physical impacts and no introduction of audible or visual impacts within the APE.

**Public Meetings, Comments, and Consultation**

The FAA conducted Virtual Public Workshops for the Draft EA on October 23rd, and October 28th, 2020. By attending the Virtual Public Workshops, participants were provided with an overview of the Draft EA which includes results from the noise analysis performed to assess the potential noise impacts of the Proposed Action on historic resources and populations located within the General Study Area. The MHC concurred with the APE on December 8, 2020 so the impacts were shown for historic resources throughout the entire Study Area. During the meeting, the FAA responded to a large number of questions from the community. These meetings were recorded and remain on the FAA's YouTube page for interested community members to review. During the meeting and other forms of engagement, the FAA received over 40 comments regarding the Proposed Action. The FAA is currently reviewing and developing responses to these comments to be shared with the public as part of the Final Environmental Assessment but it should be noted that none of the comments mention any potential impact to historic resources from the Proposed Action.

We look forward to hearing back from you on the FAA's proposed finding. We welcome the input from consulting parties on the historic properties considered as part of the analysis and on the finding itself. If you have any additional comments or questions on this undertaking, please contact me at veronda.johnson@faa.gov or at the address below.

Sincerely,

Veronda Johnson
Eastern Service Center
Federal Aviation Administration
Operations Support Group AJV-E250
1701 Columbia Avenue
College Park, GA 30337

U.S. Department
of Transportation
**Federal Aviation
Administration**

Eastern Service Center

1701 Columbia Avenue
College Park, Georgia 30337

June 9, 2021

AIR INC.
airportimpactreliefinc.org

**Proposed Finding of No Adverse Effect for the Boston Logan International Airport RNAV (GPS) RWY 4L Approach Procedure, Boston, MA**

To Whom It May Concern,

The Federal Aviation Administration (FAA) is evaluating a new proposed Area Navigation (RNAV) Global Positioning System (GPS) instrument approach procedure at Boston Logan International Airport (BOS). This new procedure would allow for aircraft to land onto Runway 4L with GPS technological automation as well as allow for landing during low visibility conditions. These additional procedural capabilities would increase the safety and efficiency of the airspace around BOS.

Pursuant to 36 CFR 800.4(a), the FAA previously consulted with the Massachusetts Historical Commission to identify the Area of Potential Effects for this undertaking. In continuing with our responsibilities under Section 106 of the National Historic Preservation Act and its implementing regulations, the FAA invites you to participate as a consulting parting and submits this assessment of adverse effects, which concludes with a proposed Finding of No Adverse Effects and our supporting rationale for that finding. The FAA seeks your views or comments on this finding, which can be addressed to the FAA using the email or address given at the conclusion of this letter. Pursuant to 36 CFR 800.5(c), please provide any comments within 30 days from receipt of this letter.

## Project Background

As described in greater detail in the FAA's Draft Environmental Assessment (EA), which can be accessed at www.faabostonworkshops.com, the FAA is evaluating a new proposed Area Navigation (RNAV) Global Positioning System (GPS) instrument approach procedure at BOS. This new procedure, which is depicted in Attachments A and B, is needed to allow aircraft to land onto Runway 4L with GPS technological automation. The current absence of an RNAV procedure to Runway 4L precludes use of the runway during low visibility conditions. The proposed procedure route is an overlay of existing arrivals and is expected to lead to a net increase of 255 annual arrivals to BOS generally, which represents 0.1% of the total annual arrivals, and an increase of 359 annual arrivals specifically to Runway 4L. These additional

procedural capabilities would increase the safety and efficiency of the airspace around BOS. Publication of the proposed procedure would constitute an undertaking under Section 106 of the National Historic Preservation Act (NHPA).

## Regulatory Overview

Under NEPA, the FAA is responsible for analyzing the impacts of its action on historical, architectural, archeological and cultural resources as part of its broader review of the human environment. Because the National Historic Preservation Act (NHPA) is the principal statute concerning such resources, most of this analysis is conducted in coordination with the process under Section 106 of the NHPA, which requires federal agencies to consider the effects of their projects on properties listed, or eligible for listing, in the National Register of Historic Places (NRHP). As this is an FAA Action, the FAA document *Section 106 Handbook: How to Assess the Effects of FAA Actions on Historic Properties under Section 106 of the National Historic Preservation Act* was consulted and referenced in order to make this determination.

## Review of Historic/Eligible Properties

The National Register of Historic Places (NRHP), the Massachusetts Historical Commission, and the Boston Landmarks Commission's data sources were used to gather a comprehensive directory of all potential historic and cultural resources within the APE. A total of 19 properties within the APE were found to be listed in the National Register of Historic Places as historic districts or individual properties in accordance with the criteria described in the NHPA. These 19 properties are identified and described in Table 1. A total of 4,184 state and local designated properties were identified within the APE and are summarized by their location in Table 2. These 4,184 properties represent the group of potential resources that would be evaluated for National Register eligibility. For the purposes of this proposed finding, we assume all of these properties are eligible for the National Register and propose a finding of no adverse effect for all properties within the APE currently listed, determined eligible for listing, and assumed eligible for listing in the NRHP.

*Table 1: National Register of Historic Places Properties within the APE*

| ***NRHP Property Name*** | ***Brief Property Description*** |
|---|---|
| Milton Cemetery | Milton Cemetery contains some of the best examples of funerary art from the colonial times to the Victorian era. An historic garden cemetery, it was established as the Town's only cemetery in 1672. |
| Spring Brook Cemetery | The most prominent structure in the cemetery, Card Memorial Chapel, was designed by Charles Eastman & built in 1898 and funded by Simon & Mary Card in memory of their daughter Lulu. |
| Dorchester Park | Dorchester Park is a historic park bounded by Dorchester Avenue, Richmond, Adams and Richview Streets in the Dorchester neighborhood of Boston, Massachusetts. |

| ***NRHP Property Name*** | ***Brief Property Description*** |
|---|---|
| Dorchester--Milton Lower Mills Industrial District (Boundary Increase) | The Dorchester-Milton Lower Mills Industrial District is a historic district on both sides of the Neponset River in the Dorchester area of Boston and in the town of Milton, Massachusetts. It encompasses an industrial factory complex, most of which was historically associated with the Walter Baker & Company, the first major maker of chocolate products in the United States. |
| Savin Hill Historic District | The Savin Hill Historic District is significant for its association with the development of the area from a mid-19th century speculative housing development for Boston's upper-middle class to a close-knot neighborhood of residents from diverse socioeconomic backgrounds. The surviving historic resources catalogue Savin Hill's rich history and remain a cohesive collection of well-preserved historic homes. The district further attains significance as an intact collection of buildings representing a full range of architectural styles. |
| Blue Hills Parkway | The Blue Hills Parkway, a 1.5-mile-long boulevard in Boston and Milton, is significant as one of the earliest connecting parkways designed for the Metropolitan Parks Commission (MPC) by Olmsted, Olmsted and Eliot and its successor firm, Olmsted Brothers, and it is emblematic of the firm's principles of parkway creation. A divided highway that runs directly south through early 20"'-century residential neighborhoods, the Blue Hills Parkway directly connects the Blue Hills Reservation (the largest open space in Metropolitan Boston) with Boston, the Neponset River Reservation, and Truman Parkway. |
| Blue Hills Reservation Parkways-Metropolitan Park System of Greater Boston | The Metropolitan Park System of Greater Boston, in Massachusetts, is especially noteworthy because it is the first regional park system in the United States. |
| Foxborough Pumping Station | The Foxborough Pumping Station is a historic water pumping station at 25 Pumping Station Road in Foxborough, Massachusetts. Its main pumphouse was designed by Ernest Boyden, a regionally-known architect of water supply systems, and was built in 1891; it is a brick structure with Queen Anne styling. The station also includes several historic wells, a period garage, and the man-made Fales Pond, a once-dammed section of the Neponset Reservoir near the pumphouse. |
| Old Harbor Reservation Parkways, Metropolitan Park System of Greater Boston | The Old Harbor Reservation Parkways are three historic roads in the Old Harbor area of Boston. They are part of the Boston parkway system designed by Frederick Law Olmsted. |
| Dorchester-Milton Lower Mills Industrial District | The Dorchester-Milton Lower Mills Industrial District is located on both sides of the Neponset River in the Dorchester area of Boston and in the town of Milton, Massachusetts. It encompasses an industrial factory complex, most of which was historically associated with the Walter Baker & Company, the first major maker of chocolate products in the United States. |

| ***NRHP Property Name*** | ***Brief Property Description*** |
|---|---|
| Furnace Village Historic District | The Furnace Village Historic District encompasses the historic colonial industrial area in Easton, Massachusetts. At its center is at the intersection of Foundry street, South street and Poquanticut Avenue. The area was settled in 1723, with industrial activity beginning in 1742. The iron furnace was established in 1751, and for industrial purposes, continued in the 19th century. In addition to the colonial era, there is also an employee of the housing of the 19th century. |
| Milton Centre Historic District | The Milton Centre Historic District is both the historical and geographic center of the town of Milton. The 23-acre historic district includes Canton Avenue between Reedsdale Road and Thacher and Highland Streets. Milton Centre is historically significant for its association with the development of the town following the relocation of the third meeting house to Academy Hill in 1728, and the subsequent shift of the town center from Milton Hill. |
| Scott's Woods Historic District | Scott's Woods Historic District is the area of Hillside, Harland and Forest Streets between Randolph Avenue and the ridge between Hancock and Bugbee Hills, now the MDC Blue Hills Reservation. The Scott's Woods Historic District in Milton, Massachusetts is a semirural, residential area that contains a significant concentration of 18th, 19th and early 20th century dwellings and barns that reflect the Town's agricultural and architectural history from 1713 to 1932, the district' s period of significance. Originally known as the "Blue Hill Land," a three thousand-acre tract of land sold by the town of Boston in 1711 to four residents of Milton. The area in the southwest part of Milton is thought to have been named for a member of the Scott Family that lived in the area in the early eighteenth century. Hillside Street, named for being literally on the 'side' of Blue Hill, is the major thoroughfare in the district. |
| Milton Hill Historic District | Milton Hill Historic District is located on a lofty hill between Milton Village and Algerene Corner, formerly known as Union Square at the junction of Adams and Centre Streets. The Milton Hill Historic District in Milton, Massachusetts is a residential area that contains the most significant concentration of 19th and early 20th century high-style and period architecture in the Town. As Milton developed from a rural community to a prosperous suburb of Boston, Milton Hill, throughout the period of significance, 1740-1945, has been the home of wealthy Milton and Boston business, professional and civic leaders. It began its rise to prominence as an estate district in 1742 with the establishment of Governor Thomas Hutchinson's summer estate. For the next two hundred years, attracted by the rural scenery afforded by the Neponset River and the Blue Hills and the proximity of the Town's commercial center and Boston, prominent families built country homes, a number designed by noted national and local architects, including William Ralph Emerson; Peabody and Steams; and Perry, Shaw and Hepbum. |

| ***NRHP Property Name*** | ***Brief Property Description*** |
|---|---|
| Harrison Square Historic District | Clam Point (also known as Harrison Square) is a sub-neighborhood in Boston, noteworthy for its collection of substantial Italianate Mansard residences. The area is known to have the most cohesive, intact collection of mansion-scale, mid-19th century housing in Boston, and includes the Park, Everett, Freeport, Mill, Ashland, Blanche streets, and Victory Road in the Dorchester neighborhood of Boston. |
| Canton Corner Historic District | The Canton Corner Historic District encompasses the historic town center of Canton, Massachusetts. Centered on the junction of Pleasant and Washington streets, it includes more than 25 properties and 170 acres (69 ha), whose architectural history spans 250 years of occupation and includes the town's major civic buildings. |
| Ponkapoag Camp of Appalachian Mountain Club | The Appalachian Mountain Club Ponkapoag Camp is one of the original camps of the oldest outing club in the United States, founded in 1876. Early in the twentieth century tent sites were established at the east end of Ponkapoag Pond in the Blue Hills reservation by the president of the Appalachian Mountain Club, William Rogers, who was also an M.D.C. commissioner. The camp represents an early outing club's architecture for "roughing it" and are important as such structures succumb to fire, rot, and vandalism. |
| Boyden, Seth, House | The Seth Boyden House is a historic house at 135 Oak Street in Foxborough, Massachusetts. The home is significant for its unusual architectural design as well for its association with the Boyden family, whose members were prominent locally and regionally in the 18th and 19th century, |
| Borderland Historic District | The Borderland Historic District was the 1,200 acre estate of Blanche Ames Ames. The mansion was constructed in 1910 and the property includes a system of ponds, dams, and causeways surrounding the mansion. The exterior of the mansion was built using locally cut field stones. The district is considered significant due to its connection to the estate of Blanche Ames Ames. She was a inventor who was involved in art, farming, engineering and politics. She designed a hexagonal lumber cutter, patented a method for ensnaring airplanes in wires hung from balloons during World War II, and developed a water anti-pollution device in the late 1960s. |

SOURCE: National Register Database; https://www.nps.gov/subjects/nationalregister/database-research.htm#table, Adapted by Environmental Science Associates, 2021.

*Table 2: Number of State & Local Designated Properties within the APE*

| ***Town*** | ***Number of State & Local Designated Properties*** |
|---|---|
| Boston | 838 |
| Canton | 445 |
| Easton | 142 |
| Foxborough | 194 |
| Mansfield | 190 |
| Milton | 1,559 |
| Norton | 16 |
| Quincy | 2 |
| Randolph | 225 |
| Sharon | 491 |
| Stoughton | 82 |
| **Grand Total** | **4,184** |

**Assessment of Noise and Visual Impacts by Proposed Action**

In our earlier correspondence, the FAA noted that we are "considering the possibility that changes in noise levels or additional visual impacts from an increase in overflights could alter the character or use of certain kinds of historic properties where a quiet setting is a generally recognized purpose and attribute." In order to address this possibility, an assessment was done to further quantify the auditory and visual impacts on the historic properties within the Area of Potential Effects.

In order to assess the auditory impacts, the FAA used a metric known as Day-night Average Sound Level (DNL). DNL is the standard noise metric used for all FAA studies of aviation noise exposure in airport communities and was used here to assess the potential impact on every identified historic property within the Area of Potential Effects.

DNL is a 24-hour, time-weighted average noise metric, expressed in terms of decibel units of sound heard by the human ear, which accounts for the noise levels of individual aircraft events, the number of times those events occur, and the time of day they occur. DNL is a graphical representation of the distribution of noise over the surrounding area from an airport's average operations. There is one unique modification in that there is a "noise penalty" of any noise generated during "nighttime hours." In the calculation of DNL, for each hour during nighttime hours (10:00 p.m. to 7:00 a.m.), the sound levels are increased by a 10 decibel-weighting penalty (equivalent to a 10-fold increase in aircraft operations) before the 24-hour value is computed. The weighting penalty accounts for the more intrusive nature of noise during the nighttime hours. The significance thresholds for aircraft noise for DNL, as spelled out in FAA Order 1050.1F, are given below.

- For DNL 65 dB and higher: +1.5 dB

This threshold has been used by FAA for many years and is applied at airports across the country and will be used to determine noise impacts on historic properties within the APE. The use of this threshold is consistent with the Section 106 analyses for many FAA projects, including the Northern California and Southern Florida Metroplex projects, two of FAA's most recent projects that also modified the flight path of aircraft through the airspace.

According to FAA Order 1050.1F, a significant noise impact could occur to noise sensitive land uses if it had a level of DNL 65 dB with the Proposed Action and also experienced an increase of 1.5 dB when compared to the No Action Alternative. The FAA also recognizes that, in limited instances, resources that have a "quiet setting" as a qualifying attribute may be adversely affected by noise increases that would otherwise not be significant. There are no NRHP properties with a noise exposure of DNL 65 that experience a 1.5 dB noise increase. Further, the NRHP properties were reviewed and none of them were found to have a "quiet setting" as described in the FAA's Section 106 Handbook.

When the analysis is expanded to include the state and local designated properties that are assumed to be eligible for the NRHP, there are no properties that experience a 1.5 dB noise level increase with a proposed action noise level of DNL 65 or greater. As indicated in Table 4.6-3 of the Draft EA, the maximum exposed noise level *decreases* as a result of the Proposed Project

when compared to the No Action Alternative when considering towns/neighborhoods as a whole. Furthermore, as described below, the largest proposed noise changes within the APE are multiple orders of magnitude below the noise thresholds given within FAA Order 1050.1F.

The FAA's noise analysis demonstrates that historic resources will generally experience equivalent noise exposure with the addition of the Proposed Action. Specifically, the maximum change in noise exposure for a historic property is less than 0.2 dB across all historic properties in the APE. For example, one of these properties has a value of 22 dB under the No Action Alternative and 22.1 dB with the Proposed Procedure. Importantly, as depicted in Attachment A, the procedure is an overlay of existing traffic to Runway 4L and is only expected to lead to an annual net increase of 255 arrivals to BOS, out of a current total of 205,837 arrivals. In sum, the FAA will not be introducing audible impacts to resources not already experiencing noise impacts, and any change in noise exposure will be minimal.

In order to assess the potential visual impacts of the historic properties, the data for a year of overflights at BOS from the previous memorandum was reassessed to compare to the newly designated APE. Considering one year of radar track data, the APE experiences 78,879 arrival and 18,989 departure overflights annually. On an average daily basis that corresponds to 216.1 arrival and 52.0 departure overflights. The Proposed Action is estimated to add 255 annual arrival overflights or 0.70 daily average overflights to the APE. When considering the APE as a whole, the increase in overflights would amount to just a 0.26% increase in overflights and would not introduce audible or visual noise in the APE. In order to confirm that the overflights over the APE were not focused on particular historic resources in the APE, the dataset of departure overflights and arrival overflights was mapped over the APE in Attachments A and B respectively. Attachment A shows that the APE areas closest to the airport are already dense with overflights but the flights become more disperse as the APE moves to the southwest. However, Attachment B, which displays a year of arrival radar tracks, show that the APE is already heavily overflown over the full extent of the APE.

For more information on the analyses performed as a part of the Draft EA, please visit www.faabostonworkshops.com for a copy of the Draft EA. More information on the noise analysis can be found at www.faabostonworkshops.com/noise-visualization/ and in Sections 3.4.6 and 4.6 of the Draft EA. The Noise Modeling Technical Report is included in Appendix D of the Draft EA.

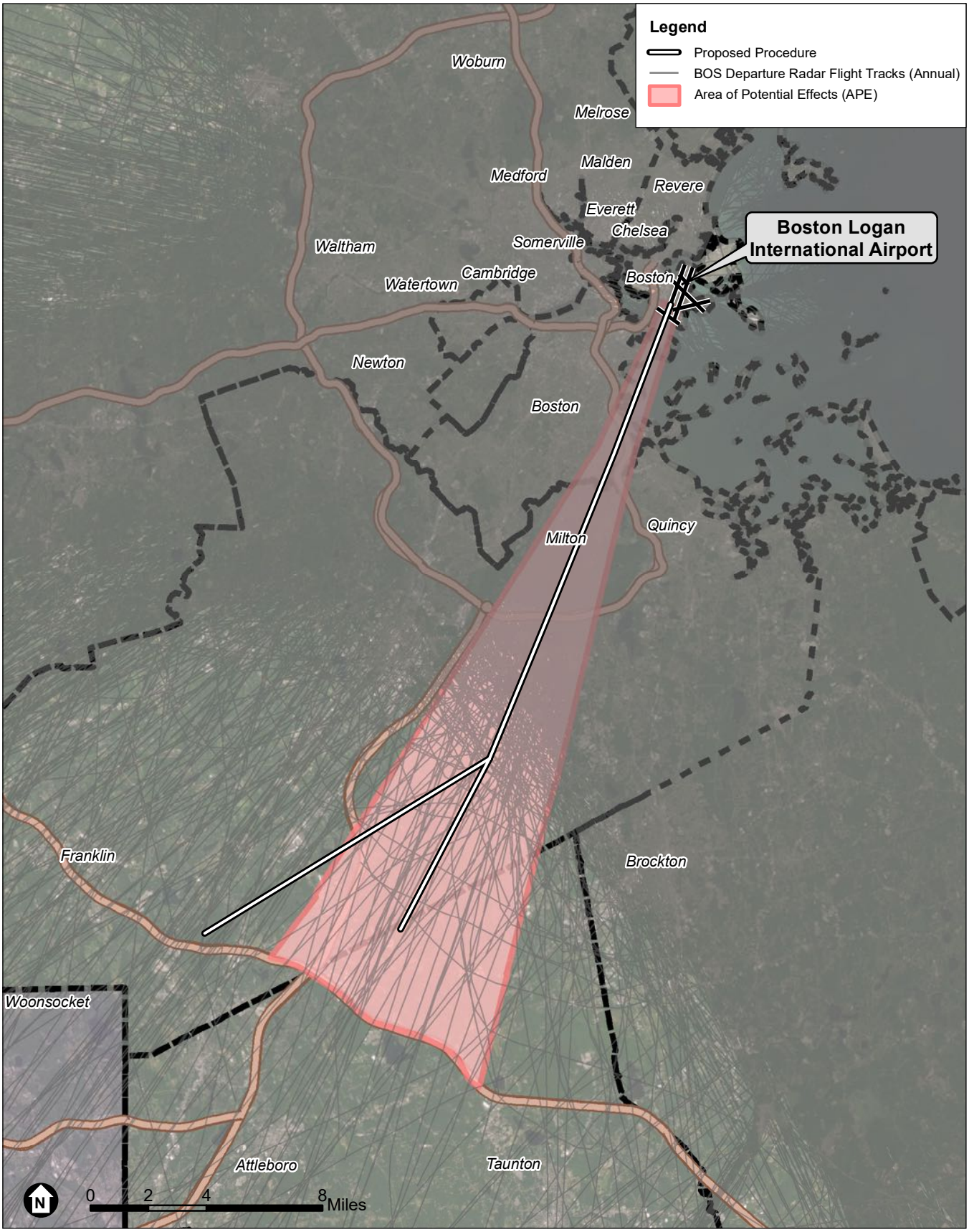


SOURCE: Esri; RoVolus, 2021; ESA, 2021

Boston Logan RNAV (GPS) RWY 4L EA

**Attachment A**
Area of Potential Effects and Departure Radar Flight Tracks

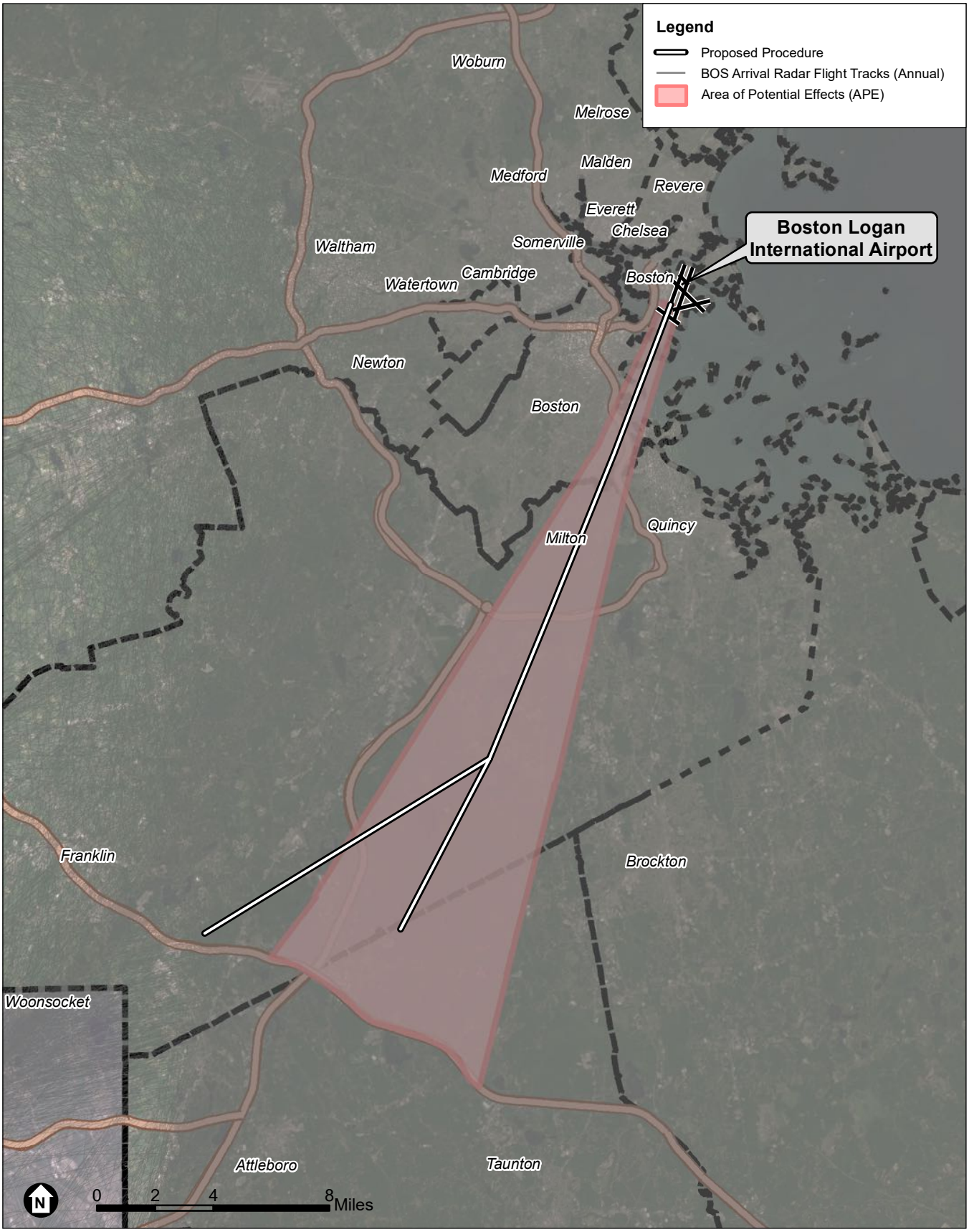


SOURCE: Esri; RoVolus, 2021; ESA, 2021

Boston Logan RNAV (GPS) RWY 4L EA

JD RoVolus

**Attachment B**
Area of Potential Effects and Arrival Radar Flight Tracks

**Finding of No Adverse Effect Criteria**

In order to establish a Finding of No Adverse Effect, the Proposed Action must not meet any of the criteria spelled out in the FAA's Section 106 Handbook, which are based on criteria in ACHP's section 106 regulations in 36 CFR Part 800. This section presents why the Proposed Action does not meet any of these criteria.

- Does the Proposed Action physically destroy or damage the property?
    - The Proposed Action will not have any physical impact on any property. The Proposed Action changes the location of arrival flights in the airspace around Boston Logan International Airport.

- Does the Proposed Action alter the property in any way that is consistent with the Secretary of the Interior's Standards for Treatment of Historic Properties (36 CFR Part 68)?
    - The Standards guide the design and implementation of physical changes to historic properties. This may include changes in use, material repair or substitution, or modification of historically important features. The Proposed Action is located in the airspace above historic resources does not result in any changes in use, material alteration, or physical modifications to these resources.

- Does the Proposed Action remove a property from its historic location?
    - The Proposed Action does not remove any property from its location.

- Does the Proposed Action change the character of the property's use, or of physical features within the property's setting that contribute to its historic significance?
    - The Proposed Action does not change the character of a property's use or any physical features in any historical property's setting.
    - Any changes to setting as a result of the Proposed action would be audible or visual features which are discussed in the following criterion.

- Does the Proposed Action introduce an atmospheric, audible, or visual feature to the area that would diminish the integrity of the property's significant historic features?
    - Audible: there will not be an introduction of audible noise as a result of the Proposed Action. Furthermore, the noise impacts of the Proposed Action on all of the historic resources in the APE will either decrease noise exposure or cause increases that are orders of magnitude below the significance thresholds for DNL aircraft noise as described in FAA Order 1050.1F and therefore will not cause an introduction of audible impact on any of the properties.
    - Visual: there will not be an introduction of visual impacts as a result of the Proposed Action. Furthermore, the entire APE currently experiences 268 average daily overflights as described in the above analysis. The Proposed Action will add less than 1 additional overflight per day. This increase will not change the current visual features of any historic resource in the APE, as depicted in Attachment B.

- Does the Proposed Action result in neglect of a property which would result in its deterioration, transfer, sale or lease?

- The Proposed Action will not cause any property to be sold or transferred.

Given the results discussed in this letter, the FAA is putting forth at this point a Proposed Finding of No Adverse Effect. This determination is based on the findings discussed in this letter, which includes that none of the NRHP listed properties reviewed herein were found to have a "quiet setting" as described in the FAA's Section 106 Handbook. Furthermore, the net change in aircraft operations as a result of the Proposed Action would be minimal and would not cause an adverse effect, including no physical impacts and no introduction of audible or visual impacts within the APE.

**Public Meetings, Comments, and Consultation**

The FAA conducted Virtual Public Workshops for the Draft EA on October 23rd, and October 28th, 2020. By attending the Virtual Public Workshops, participants were provided with an overview of the Draft EA which includes results from the noise analysis performed to assess the potential noise impacts of the Proposed Action on historic resources and populations located within the General Study Area. The MHC concurred with the APE on December 8, 2020 so the impacts were shown for historic resources throughout the entire Study Area. During the meeting, the FAA responded to a large number of questions from the community. These meetings were recorded and remain on the FAA's YouTube page for interested community members to review. During the meeting and other forms of engagement, the FAA received over 40 comments regarding the Proposed Action. The FAA is currently reviewing and developing responses to these comments to be shared with the public as part of the Final Environmental Assessment but it should be noted that none of the comments mention any potential impact to historic resources from the Proposed Action.

We look forward to hearing back from you on the FAA's proposed finding. We welcome the input from consulting parties on the historic properties considered as part of the analysis and on the finding itself. If you have any additional comments or questions on this undertaking, please contact me at veronda.johnson@faa.gov or at the address below.

Sincerely,

Veronda Johnson
Eastern Service Center
Federal Aviation Administration
Operations Support Group AJV-E250
1701 Columbia Avenue
College Park, GA 30337

U.S. Department
of Transportation
**Federal Aviation
Administration**

Eastern Service Center

1701 Columbia Avenue
College Park, Georgia 30337

June 9, 2021

Eagle Hill Civic Association
eaglehillcivic.org
eaglehillcivic@gmail.com

**Proposed Finding of No Adverse Effect for the Boston Logan International Airport RNAV (GPS) RWY 4L Approach Procedure, Boston, MA**

To Whom It May Concern,

The Federal Aviation Administration (FAA) is evaluating a new proposed Area Navigation (RNAV) Global Positioning System (GPS) instrument approach procedure at Boston Logan International Airport (BOS). This new procedure would allow for aircraft to land onto Runway 4L with GPS technological automation as well as allow for landing during low visibility conditions. These additional procedural capabilities would increase the safety and efficiency of the airspace around BOS.

Pursuant to 36 CFR 800.4(a), the FAA previously consulted with the Massachusetts Historical Commission to identify the Area of Potential Effects for this undertaking. In continuing with our responsibilities under Section 106 of the National Historic Preservation Act and its implementing regulations, the FAA invites you to participate as a consulting parting and submits this assessment of adverse effects, which concludes with a proposed Finding of No Adverse Effects and our supporting rationale for that finding. The FAA seeks your views or comments on this finding, which can be addressed to the FAA using the email or address given at the conclusion of this letter. Pursuant to 36 CFR 800.5(c), please provide any comments within 30 days from receipt of this letter.

## Project Background

As described in greater detail in the FAA's Draft Environmental Assessment (EA), which can be accessed at www.faabostonworkshops.com, the FAA is evaluating a new proposed Area Navigation (RNAV) Global Positioning System (GPS) instrument approach procedure at BOS. This new procedure, which is depicted in Attachments A and B, is needed to allow aircraft to land onto Runway 4L with GPS technological automation. The current absence of an RNAV procedure to Runway 4L precludes use of the runway during low visibility conditions. The proposed procedure route is an overlay of existing arrivals and is expected to lead to a net increase of 255 annual arrivals to BOS generally, which represents 0.1% of the total annual arrivals, and an increase of 359 annual arrivals specifically to Runway 4L. These additional

procedural capabilities would increase the safety and efficiency of the airspace around BOS. Publication of the proposed procedure would constitute an undertaking under Section 106 of the National Historic Preservation Act (NHPA).

## Regulatory Overview

Under NEPA, the FAA is responsible for analyzing the impacts of its action on historical, architectural, archeological and cultural resources as part of its broader review of the human environment. Because the National Historic Preservation Act (NHPA) is the principal statute concerning such resources, most of this analysis is conducted in coordination with the process under Section 106 of the NHPA, which requires federal agencies to consider the effects of their projects on properties listed, or eligible for listing, in the National Register of Historic Places (NRHP). As this is an FAA Action, the FAA document *Section 106 Handbook: How to Assess the Effects of FAA Actions on Historic Properties under Section 106 of the National Historic Preservation Act* was consulted and referenced in order to make this determination.

## Review of Historic/Eligible Properties

The National Register of Historic Places (NRHP), the Massachusetts Historical Commission, and the Boston Landmarks Commission's data sources were used to gather a comprehensive directory of all potential historic and cultural resources within the APE. A total of 19 properties within the APE were found to be listed in the National Register of Historic Places as historic districts or individual properties in accordance with the criteria described in the NHPA. These 19 properties are identified and described in Table 1. A total of 4,184 state and local designated properties were identified within the APE and are summarized by their location in Table 2. These 4,184 properties represent the group of potential resources that would be evaluated for National Register eligibility. For the purposes of this proposed finding, we assume all of these properties are eligible for the National Register and propose a finding of no adverse effect for all properties within the APE currently listed, determined eligible for listing, and assumed eligible for listing in the NRHP.

*Table 1: National Register of Historic Places Properties within the APE*

| ***NRHP Property Name*** | ***Brief Property Description*** |
|---|---|
| Milton Cemetery | Milton Cemetery contains some of the best examples of funerary art from the colonial times to the Victorian era. An historic garden cemetery, it was established as the Town's only cemetery in 1672. |
| Spring Brook Cemetery | The most prominent structure in the cemetery, Card Memorial Chapel, was designed by Charles Eastman & built in 1898 and funded by Simon & Mary Card in memory of their daughter Lulu. |
| Dorchester Park | Dorchester Park is a historic park bounded by Dorchester Avenue, Richmond, Adams and Richview Streets in the Dorchester neighborhood of Boston, Massachusetts. |

| ***NRHP Property Name*** | ***Brief Property Description*** |
|---|---|
| Dorchester--Milton Lower Mills Industrial District (Boundary Increase) | The Dorchester-Milton Lower Mills Industrial District is a historic district on both sides of the Neponset River in the Dorchester area of Boston and in the town of Milton, Massachusetts. It encompasses an industrial factory complex, most of which was historically associated with the Walter Baker & Company, the first major maker of chocolate products in the United States. |
| Savin Hill Historic District | The Savin Hill Historic District is significant for its association with the development of the area from a mid-19th century speculative housing development for Boston's upper-middle class to a close-knot neighborhood of residents from diverse socioeconomic backgrounds. The surviving historic resources catalogue Savin Hill's rich history and remain a cohesive collection of well-preserved historic homes. The district further attains significance as an intact collection of buildings representing a full range of architectural styles. |
| Blue Hills Parkway | The Blue Hills Parkway, a 1.5-mile-long boulevard in Boston and Milton, is significant as one of the earliest connecting parkways designed for the Metropolitan Parks Commission (MPC) by Olmsted, Olmsted and Eliot and its successor firm, Olmsted Brothers, and it is emblematic of the firm's principles of parkway creation. A divided highway that runs directly south through early 20"'-century residential neighborhoods, the Blue Hills Parkway directly connects the Blue Hills Reservation (the largest open space in Metropolitan Boston) with Boston, the Neponset River Reservation, and Truman Parkway. |
| Blue Hills Reservation Parkways-Metropolitan Park System of Greater Boston | The Metropolitan Park System of Greater Boston, in Massachusetts, is especially noteworthy because it is the first regional park system in the United States. |
| Foxborough Pumping Station | The Foxborough Pumping Station is a historic water pumping station at 25 Pumping Station Road in Foxborough, Massachusetts. Its main pumphouse was designed by Ernest Boyden, a regionally-known architect of water supply systems, and was built in 1891; it is a brick structure with Queen Anne styling. The station also includes several historic wells, a period garage, and the man-made Fales Pond, a once-dammed section of the Neponset Reservoir near the pumphouse. |
| Old Harbor Reservation Parkways, Metropolitan Park System of Greater Boston | The Old Harbor Reservation Parkways are three historic roads in the Old Harbor area of Boston. They are part of the Boston parkway system designed by Frederick Law Olmsted. |
| Dorchester-Milton Lower Mills Industrial District | The Dorchester-Milton Lower Mills Industrial District is located on both sides of the Neponset River in the Dorchester area of Boston and in the town of Milton, Massachusetts. It encompasses an industrial factory complex, most of which was historically associated with the Walter Baker & Company, the first major maker of chocolate products in the United States. |

| ***NRHP Property Name*** | ***Brief Property Description*** |
|---|---|
| Furnace Village Historic District | The Furnace Village Historic District encompasses the historic colonial industrial area in Easton, Massachusetts. At its center is at the intersection of Foundry street, South street and Poquanticut Avenue. The area was settled in 1723, with industrial activity beginning in 1742. The iron furnace was established in 1751, and for industrial purposes, continued in the 19th century. In addition to the colonial era, there is also an employee of the housing of the 19th century. |
| Milton Centre Historic District | The Milton Centre Historic District is both the historical and geographic center of the town of Milton. The 23-acre historic district includes Canton Avenue between Reedsdale Road and Thacher and Highland Streets. Milton Centre is historically significant for its association with the development of the town following the relocation of the third meeting house to Academy Hill in 1728, and the subsequent shift of the town center from Milton Hill. |
| Scott's Woods Historic District | Scott's Woods Historic District is the area of Hillside, Harland and Forest Streets between Randolph Avenue and the ridge between Hancock and Bugbee Hills, now the MDC Blue Hills Reservation. The Scott's Woods Historic District in Milton, Massachusetts is a semirural, residential area that contains a significant concentration of 18th, 19th and early 20th century dwellings and barns that reflect the Town's agricultural and architectural history from 1713 to 1932, the district' s period of significance. Originally known as the "Blue Hill Land," a three thousand-acre tract of land sold by the town of Boston in 1711 to four residents of Milton. The area in the southwest part of Milton is thought to have been named for a member of the Scott Family that lived in the area in the early eighteenth century. Hillside Street, named for being literally on the 'side' of Blue Hill, is the major thoroughfare in the district. |
| Milton Hill Historic District | Milton Hill Historic District is located on a lofty hill between Milton Village and Algerene Corner, formerly known as Union Square at the junction of Adams and Centre Streets. The Milton Hill Historic District in Milton, Massachusetts is a residential area that contains the most significant concentration of 19th and early 20th century high-style and period architecture in the Town. As Milton developed from a rural community to a prosperous suburb of Boston, Milton Hill, throughout the period of significance, 1740-1945, has been the home of wealthy Milton and Boston business, professional and civic leaders. It began its rise to prominence as an estate district in 1742 with the establishment of Governor Thomas Hutchinson's summer estate. For the next two hundred years, attracted by the rural scenery afforded by the Neponset River and the Blue Hills and the proximity of the Town's commercial center and Boston, prominent families built country homes, a number designed by noted national and local architects, including William Ralph Emerson; Peabody and Steams; and Perry, Shaw and Hepbum. |

| ***NRHP Property Name*** | ***Brief Property Description*** |
|---|---|
| Harrison Square Historic District | Clam Point (also known as Harrison Square) is a sub-neighborhood in Boston, noteworthy for its collection of substantial Italianate Mansard residences. The area is known to have the most cohesive, intact collection of mansion-scale, mid-19th century housing in Boston, and includes the Park, Everett, Freeport, Mill, Ashland, Blanche streets, and Victory Road in the Dorchester neighborhood of Boston. |
| Canton Corner Historic District | The Canton Corner Historic District encompasses the historic town center of Canton, Massachusetts. Centered on the junction of Pleasant and Washington streets, it includes more than 25 properties and 170 acres (69 ha), whose architectural history spans 250 years of occupation and includes the town's major civic buildings. |
| Ponkapoag Camp of Appalachian Mountain Club | The Appalachian Mountain Club Ponkapoag Camp is one of the original camps of the oldest outing club in the United States, founded in 1876. Early in the twentieth century tent sites were established at the east end of Ponkapoag Pond in the Blue Hills reservation by the president of the Appalachian Mountain Club, William Rogers, who was also an M.D.C. commissioner. The camp represents an early outing club's architecture for "roughing it" and are important as such structures succumb to fire, rot, and vandalism. |
| Boyden, Seth, House | The Seth Boyden House is a historic house at 135 Oak Street in Foxborough, Massachusetts. The home is significant for its unusual architectural design as well for its association with the Boyden family, whose members were prominent locally and regionally in the 18th and 19th century, |
| Borderland Historic District | The Borderland Historic District was the 1,200 acre estate of Blanche Ames Ames. The mansion was constructed in 1910 and the property includes a system of ponds, dams, and causeways surrounding the mansion. The exterior of the mansion was built using locally cut field stones. The district is considered significant due to its connection to the estate of Blanche Ames Ames. She was a inventor who was involved in art, farming, engineering and politics. She designed a hexagonal lumber cutter, patented a method for ensnaring airplanes in wires hung from balloons during World War II, and developed a water anti-pollution device in the late 1960s. |

SOURCE: National Register Database; https://www.nps.gov/subjects/nationalregister/database-research.htm#table, Adapted by Environmental Science Associates, 2021.

*Table 2: Number of State & Local Designated Properties within the APE*

| ***Town*** | ***Number of State & Local Designated Properties*** |
|---|---|
| Boston | 838 |
| Canton | 445 |
| Easton | 142 |
| Foxborough | 194 |
| Mansfield | 190 |
| Milton | 1,559 |
| Norton | 16 |
| Quincy | 2 |
| Randolph | 225 |
| Sharon | 491 |
| Stoughton | 82 |
| **Grand Total** | **4,184** |

**Assessment of Noise and Visual Impacts by Proposed Action**

In our earlier correspondence, the FAA noted that we are "considering the possibility that changes in noise levels or additional visual impacts from an increase in overflights could alter the character or use of certain kinds of historic properties where a quiet setting is a generally recognized purpose and attribute." In order to address this possibility, an assessment was done to further quantify the auditory and visual impacts on the historic properties within the Area of Potential Effects.

In order to assess the auditory impacts, the FAA used a metric known as Day-night Average Sound Level (DNL). DNL is the standard noise metric used for all FAA studies of aviation noise exposure in airport communities and was used here to assess the potential impact on every identified historic property within the Area of Potential Effects.

DNL is a 24-hour, time-weighted average noise metric, expressed in terms of decibel units of sound heard by the human ear, which accounts for the noise levels of individual aircraft events, the number of times those events occur, and the time of day they occur. DNL is a graphical representation of the distribution of noise over the surrounding area from an airport's average operations. There is one unique modification in that there is a "noise penalty" of any noise generated during "nighttime hours." In the calculation of DNL, for each hour during nighttime hours (10:00 p.m. to 7:00 a.m.), the sound levels are increased by a 10 decibel-weighting penalty (equivalent to a 10-fold increase in aircraft operations) before the 24-hour value is computed. The weighting penalty accounts for the more intrusive nature of noise during the nighttime hours. The significance thresholds for aircraft noise for DNL, as spelled out in FAA Order 1050.1F, are given below.

- For DNL 65 dB and higher: +1.5 dB

This threshold has been used by FAA for many years and is applied at airports across the country and will be used to determine noise impacts on historic properties within the APE. The use of this threshold is consistent with the Section 106 analyses for many FAA projects, including the Northern California and Southern Florida Metroplex projects, two of FAA's most recent projects that also modified the flight path of aircraft through the airspace.

According to FAA Order 1050.1F, a significant noise impact could occur to noise sensitive land uses if it had a level of DNL 65 dB with the Proposed Action and also experienced an increase of 1.5 dB when compared to the No Action Alternative. The FAA also recognizes that, in limited instances, resources that have a "quiet setting" as a qualifying attribute may be adversely affected by noise increases that would otherwise not be significant. There are no NRHP properties with a noise exposure of DNL 65 that experience a 1.5 dB noise increase. Further, the NRHP properties were reviewed and none of them were found to have a "quiet setting" as described in the FAA's Section 106 Handbook.

When the analysis is expanded to include the state and local designated properties that are assumed to be eligible for the NRHP, there are no properties that experience a 1.5 dB noise level increase with a proposed action noise level of DNL 65 or greater. As indicated in Table 4.6-3 of the Draft EA, the maximum exposed noise level *decreases* as a result of the Proposed Project

when compared to the No Action Alternative when considering towns/neighborhoods as a whole. Furthermore, as described below, the largest proposed noise changes within the APE are multiple orders of magnitude below the noise thresholds given within FAA Order 1050.1F.

The FAA's noise analysis demonstrates that historic resources will generally experience equivalent noise exposure with the addition of the Proposed Action. Specifically, the maximum change in noise exposure for a historic property is less than 0.2 dB across all historic properties in the APE. For example, one of these properties has a value of 22 dB under the No Action Alternative and 22.1 dB with the Proposed Procedure. Importantly, as depicted in Attachment A, the procedure is an overlay of existing traffic to Runway 4L and is only expected to lead to an annual net increase of 255 arrivals to BOS, out of a current total of 205,837 arrivals. In sum, the FAA will not be introducing audible impacts to resources not already experiencing noise impacts, and any change in noise exposure will be minimal.

In order to assess the potential visual impacts of the historic properties, the data for a year of overflights at BOS from the previous memorandum was reassessed to compare to the newly designated APE. Considering one year of radar track data, the APE experiences 78,879 arrival and 18,989 departure overflights annually. On an average daily basis that corresponds to 216.1 arrival and 52.0 departure overflights. The Proposed Action is estimated to add 255 annual arrival overflights or 0.70 daily average overflights to the APE. When considering the APE as a whole, the increase in overflights would amount to just a 0.26% increase in overflights and would not introduce audible or visual noise in the APE. In order to confirm that the overflights over the APE were not focused on particular historic resources in the APE, the dataset of departure overflights and arrival overflights was mapped over the APE in Attachments A and B respectively. Attachment A shows that the APE areas closest to the airport are already dense with overflights but the flights become more disperse as the APE moves to the southwest. However, Attachment B, which displays a year of arrival radar tracks, show that the APE is already heavily overflown over the full extent of the APE.

For more information on the analyses performed as a part of the Draft EA, please visit www.faabostonworkshops.com for a copy of the Draft EA. More information on the noise analysis can be found at www.faabostonworkshops.com/noise-visualization/ and in Sections 3.4.6 and 4.6 of the Draft EA. The Noise Modeling Technical Report is included in Appendix D of the Draft EA.

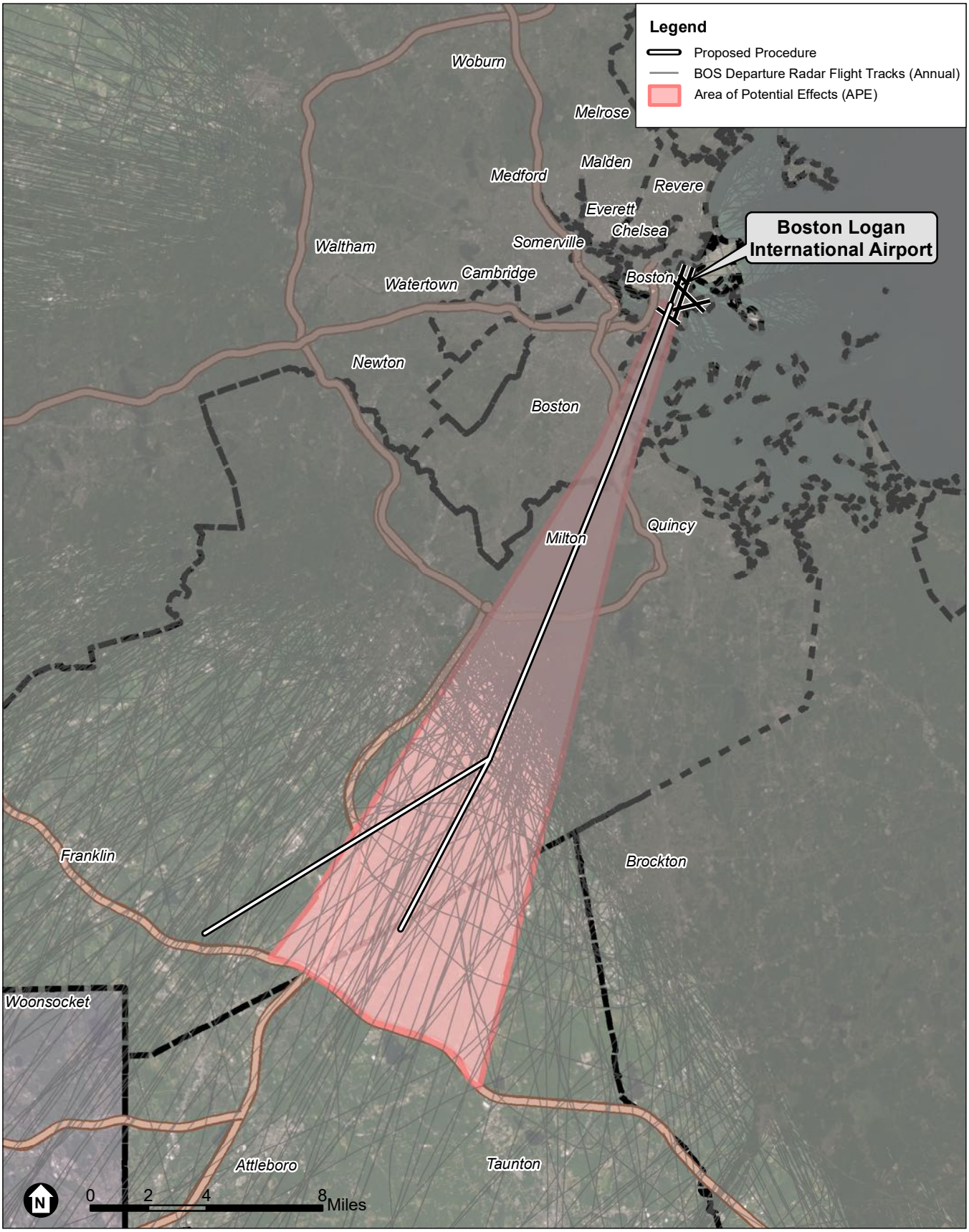


SOURCE: Esri; RoVolus, 2021; ESA, 2021

Boston Logan RNAV (GPS) RWY 4L EA

**Attachment A**
Area of Potential Effects and Departure Radar Flight Tracks

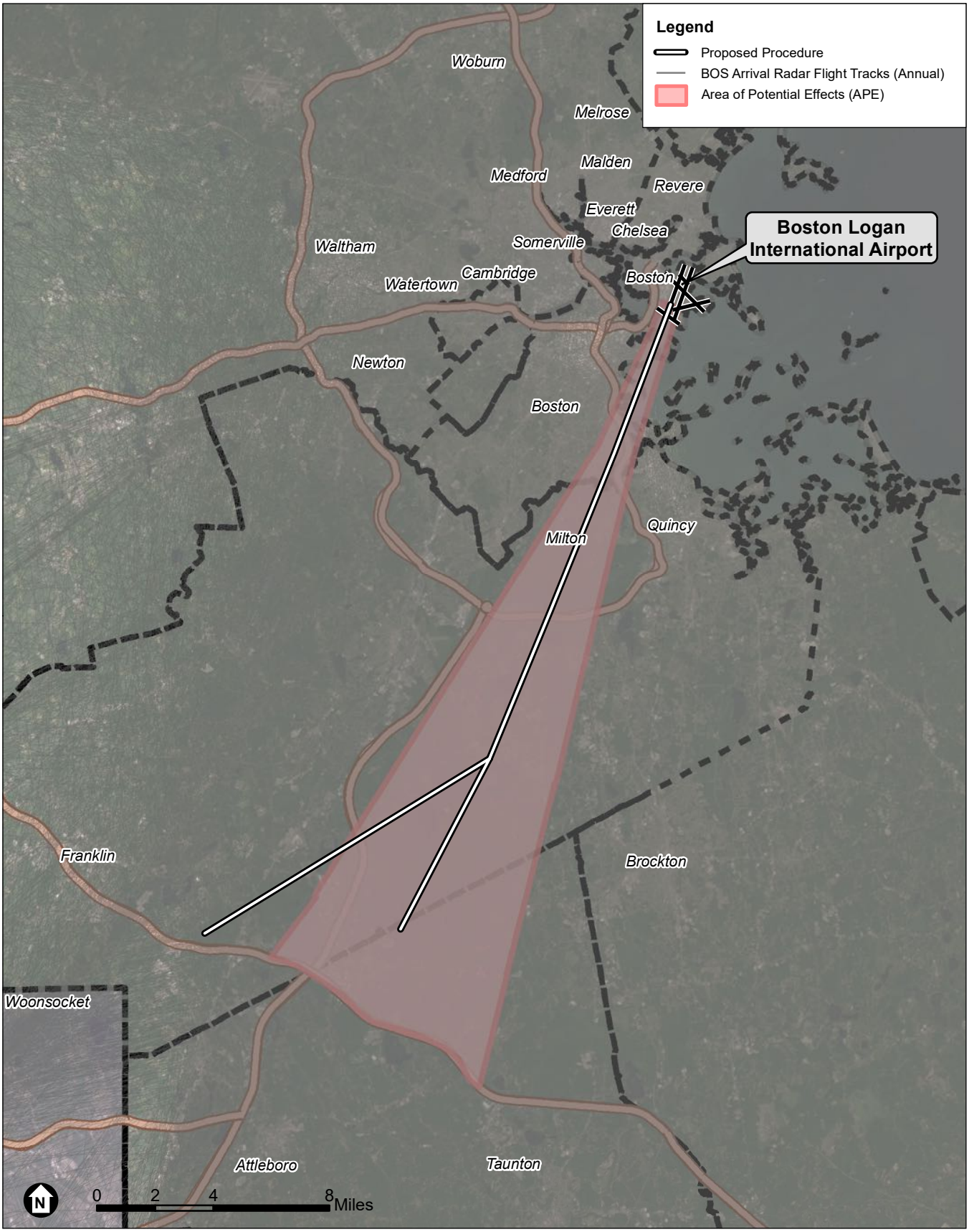


SOURCE: Esri; RoVolus, 2021; ESA, 2021

Boston Logan RNAV (GPS) RWY 4L EA

JD RoVolus

**Attachment B**
Area of Potential Effects and Arrival Radar Flight Tracks

**Finding of No Adverse Effect Criteria**

In order to establish a Finding of No Adverse Effect, the Proposed Action must not meet any of the criteria spelled out in the FAA's Section 106 Handbook, which are based on criteria in ACHP's section 106 regulations in 36 CFR Part 800. This section presents why the Proposed Action does not meet any of these criteria.

- Does the Proposed Action physically destroy or damage the property?
    - The Proposed Action will not have any physical impact on any property. The Proposed Action changes the location of arrival flights in the airspace around Boston Logan International Airport.

- Does the Proposed Action alter the property in any way that is consistent with the Secretary of the Interior's Standards for Treatment of Historic Properties (36 CFR Part 68)?
    - The Standards guide the design and implementation of physical changes to historic properties. This may include changes in use, material repair or substitution, or modification of historically important features. The Proposed Action is located in the airspace above historic resources does not result in any changes in use, material alteration, or physical modifications to these resources.

- Does the Proposed Action remove a property from its historic location?
    - The Proposed Action does not remove any property from its location.

- Does the Proposed Action change the character of the property's use, or of physical features within the property's setting that contribute to its historic significance?
    - The Proposed Action does not change the character of a property's use or any physical features in any historical property's setting.
    - Any changes to setting as a result of the Proposed action would be audible or visual features which are discussed in the following criterion.

- Does the Proposed Action introduce an atmospheric, audible, or visual feature to the area that would diminish the integrity of the property's significant historic features?
    - Audible: there will not be an introduction of audible noise as a result of the Proposed Action. Furthermore, the noise impacts of the Proposed Action on all of the historic resources in the APE will either decrease noise exposure or cause increases that are orders of magnitude below the significance thresholds for DNL aircraft noise as described in FAA Order 1050.1F and therefore will not cause an introduction of audible impact on any of the properties.
    - Visual: there will not be an introduction of visual impacts as a result of the Proposed Action. Furthermore, the entire APE currently experiences 268 average daily overflights as described in the above analysis. The Proposed Action will add less than 1 additional overflight per day. This increase will not change the current visual features of any historic resource in the APE, as depicted in Attachment B.

- Does the Proposed Action result in neglect of a property which would result in its deterioration, transfer, sale or lease?

- The Proposed Action will not cause any property to be sold or transferred.

Given the results discussed in this letter, the FAA is putting forth at this point a Proposed Finding of No Adverse Effect. This determination is based on the findings discussed in this letter, which includes that none of the NRHP listed properties reviewed herein were found to have a "quiet setting" as described in the FAA's Section 106 Handbook. Furthermore, the net change in aircraft operations as a result of the Proposed Action would be minimal and would not cause an adverse effect, including no physical impacts and no introduction of audible or visual impacts within the APE.

**Public Meetings, Comments, and Consultation**

The FAA conducted Virtual Public Workshops for the Draft EA on October 23rd, and October 28th, 2020. By attending the Virtual Public Workshops, participants were provided with an overview of the Draft EA which includes results from the noise analysis performed to assess the potential noise impacts of the Proposed Action on historic resources and populations located within the General Study Area. The MHC concurred with the APE on December 8, 2020 so the impacts were shown for historic resources throughout the entire Study Area. During the meeting, the FAA responded to a large number of questions from the community. These meetings were recorded and remain on the FAA's YouTube page for interested community members to review. During the meeting and other forms of engagement, the FAA received over 40 comments regarding the Proposed Action. The FAA is currently reviewing and developing responses to these comments to be shared with the public as part of the Final Environmental Assessment but it should be noted that none of the comments mention any potential impact to historic resources from the Proposed Action.

We look forward to hearing back from you on the FAA's proposed finding. We welcome the input from consulting parties on the historic properties considered as part of the analysis and on the finding itself. If you have any additional comments or questions on this undertaking, please contact me at veronda.johnson@faa.gov or at the address below.

Sincerely,

Veronda Johnson
Eastern Service Center
Federal Aviation Administration
Operations Support Group AJV-E250
1701 Columbia Avenue
College Park, GA 30337

U.S. Department
of Transportation
**Federal Aviation
Administration**

Eastern Service Center

1701 Columbia Avenue
College Park, Georgia 30337

June 9, 2021

Fair Skies Nation
fairskiesnation.com
info@fairskiesnation.com

**Proposed Finding of No Adverse Effect for the Boston Logan International Airport RNAV (GPS) RWY 4L Approach Procedure, Boston, MA**

To Whom It May Concern,

The Federal Aviation Administration (FAA) is evaluating a new proposed Area Navigation (RNAV) Global Positioning System (GPS) instrument approach procedure at Boston Logan International Airport (BOS). This new procedure would allow for aircraft to land onto Runway 4L with GPS technological automation as well as allow for landing during low visibility conditions. These additional procedural capabilities would increase the safety and efficiency of the airspace around BOS.

Pursuant to 36 CFR 800.4(a), the FAA previously consulted with the Massachusetts Historical Commission to identify the Area of Potential Effects for this undertaking. In continuing with our responsibilities under Section 106 of the National Historic Preservation Act and its implementing regulations, the FAA invites you to participate as a consulting parting and submits this assessment of adverse effects, which concludes with a proposed Finding of No Adverse Effects and our supporting rationale for that finding. The FAA seeks your views or comments on this finding, which can be addressed to the FAA using the email or address given at the conclusion of this letter. Pursuant to 36 CFR 800.5(c), please provide any comments within 30 days from receipt of this letter.

## Project Background

As described in greater detail in the FAA's Draft Environmental Assessment (EA), which can be accessed at www.faabostonworkshops.com, the FAA is evaluating a new proposed Area Navigation (RNAV) Global Positioning System (GPS) instrument approach procedure at BOS. This new procedure, which is depicted in Attachments A and B, is needed to allow aircraft to land onto Runway 4L with GPS technological automation. The current absence of an RNAV procedure to Runway 4L precludes use of the runway during low visibility conditions. The proposed procedure route is an overlay of existing arrivals and is expected to lead to a net increase of 255 annual arrivals to BOS generally, which represents 0.1% of the total annual arrivals, and an increase of 359 annual arrivals specifically to Runway 4L. These additional

procedural capabilities would increase the safety and efficiency of the airspace around BOS. Publication of the proposed procedure would constitute an undertaking under Section 106 of the National Historic Preservation Act (NHPA).

## Regulatory Overview

Under NEPA, the FAA is responsible for analyzing the impacts of its action on historical, architectural, archeological and cultural resources as part of its broader review of the human environment. Because the National Historic Preservation Act (NHPA) is the principal statute concerning such resources, most of this analysis is conducted in coordination with the process under Section 106 of the NHPA, which requires federal agencies to consider the effects of their projects on properties listed, or eligible for listing, in the National Register of Historic Places (NRHP). As this is an FAA Action, the FAA document *Section 106 Handbook: How to Assess the Effects of FAA Actions on Historic Properties under Section 106 of the National Historic Preservation Act* was consulted and referenced in order to make this determination.

## Review of Historic/Eligible Properties

The National Register of Historic Places (NRHP), the Massachusetts Historical Commission, and the Boston Landmarks Commission's data sources were used to gather a comprehensive directory of all potential historic and cultural resources within the APE. A total of 19 properties within the APE were found to be listed in the National Register of Historic Places as historic districts or individual properties in accordance with the criteria described in the NHPA. These 19 properties are identified and described in Table 1. A total of 4,184 state and local designated properties were identified within the APE and are summarized by their location in Table 2. These 4,184 properties represent the group of potential resources that would be evaluated for National Register eligibility. For the purposes of this proposed finding, we assume all of these properties are eligible for the National Register and propose a finding of no adverse effect for all properties within the APE currently listed, determined eligible for listing, and assumed eligible for listing in the NRHP.

*Table 1: National Register of Historic Places Properties within the APE*

| ***NRHP Property Name*** | ***Brief Property Description*** |
|---|---|
| Milton Cemetery | Milton Cemetery contains some of the best examples of funerary art from the colonial times to the Victorian era. An historic garden cemetery, it was established as the Town's only cemetery in 1672. |
| Spring Brook Cemetery | The most prominent structure in the cemetery, Card Memorial Chapel, was designed by Charles Eastman & built in 1898 and funded by Simon & Mary Card in memory of their daughter Lulu. |
| Dorchester Park | Dorchester Park is a historic park bounded by Dorchester Avenue, Richmond, Adams and Richview Streets in the Dorchester neighborhood of Boston, Massachusetts. |

| ***NRHP Property Name*** | ***Brief Property Description*** |
|---|---|
| Dorchester--Milton Lower Mills Industrial District (Boundary Increase) | The Dorchester-Milton Lower Mills Industrial District is a historic district on both sides of the Neponset River in the Dorchester area of Boston and in the town of Milton, Massachusetts. It encompasses an industrial factory complex, most of which was historically associated with the Walter Baker & Company, the first major maker of chocolate products in the United States. |
| Savin Hill Historic District | The Savin Hill Historic District is significant for its association with the development of the area from a mid-19th century speculative housing development for Boston's upper-middle class to a close-knot neighborhood of residents from diverse socioeconomic backgrounds. The surviving historic resources catalogue Savin Hill's rich history and remain a cohesive collection of well-preserved historic homes. The district further attains significance as an intact collection of buildings representing a full range of architectural styles. |
| Blue Hills Parkway | The Blue Hills Parkway, a 1.5-mile-long boulevard in Boston and Milton, is significant as one of the earliest connecting parkways designed for the Metropolitan Parks Commission (MPC) by Olmsted, Olmsted and Eliot and its successor firm, Olmsted Brothers, and it is emblematic of the firm's principles of parkway creation. A divided highway that runs directly south through early 20"'-century residential neighborhoods, the Blue Hills Parkway directly connects the Blue Hills Reservation (the largest open space in Metropolitan Boston) with Boston, the Neponset River Reservation, and Truman Parkway. |
| Blue Hills Reservation Parkways-Metropolitan Park System of Greater Boston | The Metropolitan Park System of Greater Boston, in Massachusetts, is especially noteworthy because it is the first regional park system in the United States. |
| Foxborough Pumping Station | The Foxborough Pumping Station is a historic water pumping station at 25 Pumping Station Road in Foxborough, Massachusetts. Its main pumphouse was designed by Ernest Boyden, a regionally-known architect of water supply systems, and was built in 1891; it is a brick structure with Queen Anne styling. The station also includes several historic wells, a period garage, and the man-made Fales Pond, a once-dammed section of the Neponset Reservoir near the pumphouse. |
| Old Harbor Reservation Parkways, Metropolitan Park System of Greater Boston | The Old Harbor Reservation Parkways are three historic roads in the Old Harbor area of Boston. They are part of the Boston parkway system designed by Frederick Law Olmsted. |
| Dorchester-Milton Lower Mills Industrial District | The Dorchester-Milton Lower Mills Industrial District is located on both sides of the Neponset River in the Dorchester area of Boston and in the town of Milton, Massachusetts. It encompasses an industrial factory complex, most of which was historically associated with the Walter Baker & Company, the first major maker of chocolate products in the United States. |

| ***NRHP Property Name*** | ***Brief Property Description*** |
|---|---|
| Furnace Village Historic District | The Furnace Village Historic District encompasses the historic colonial industrial area in Easton, Massachusetts. At its center is at the intersection of Foundry street, South street and Poquanticut Avenue. The area was settled in 1723, with industrial activity beginning in 1742. The iron furnace was established in 1751, and for industrial purposes, continued in the 19th century. In addition to the colonial era, there is also an employee of the housing of the 19th century. |
| Milton Centre Historic District | The Milton Centre Historic District is both the historical and geographic center of the town of Milton. The 23-acre historic district includes Canton Avenue between Reedsdale Road and Thacher and Highland Streets. Milton Centre is historically significant for its association with the development of the town following the relocation of the third meeting house to Academy Hill in 1728, and the subsequent shift of the town center from Milton Hill. |
| Scott's Woods Historic District | Scott's Woods Historic District is the area of Hillside, Harland and Forest Streets between Randolph Avenue and the ridge between Hancock and Bugbee Hills, now the MDC Blue Hills Reservation. The Scott's Woods Historic District in Milton, Massachusetts is a semirural, residential area that contains a significant concentration of 18th, 19th and early 20th century dwellings and barns that reflect the Town's agricultural and architectural history from 1713 to 1932, the district' s period of significance. Originally known as the "Blue Hill Land," a three thousand-acre tract of land sold by the town of Boston in 1711 to four residents of Milton. The area in the southwest part of Milton is thought to have been named for a member of the Scott Family that lived in the area in the early eighteenth century. Hillside Street, named for being literally on the 'side' of Blue Hill, is the major thoroughfare in the district. |
| Milton Hill Historic District | Milton Hill Historic District is located on a lofty hill between Milton Village and Algerene Corner, formerly known as Union Square at the junction of Adams and Centre Streets. The Milton Hill Historic District in Milton, Massachusetts is a residential area that contains the most significant concentration of 19th and early 20th century high-style and period architecture in the Town. As Milton developed from a rural community to a prosperous suburb of Boston, Milton Hill, throughout the period of significance, 1740-1945, has been the home of wealthy Milton and Boston business, professional and civic leaders. It began its rise to prominence as an estate district in 1742 with the establishment of Governor Thomas Hutchinson's summer estate. For the next two hundred years, attracted by the rural scenery afforded by the Neponset River and the Blue Hills and the proximity of the Town's commercial center and Boston, prominent families built country homes, a number designed by noted national and local architects, including William Ralph Emerson; Peabody and Steams; and Perry, Shaw and Hepbum. |

| ***NRHP Property Name*** | ***Brief Property Description*** |
|---|---|
| Harrison Square Historic District | Clam Point (also known as Harrison Square) is a sub-neighborhood in Boston, noteworthy for its collection of substantial Italianate Mansard residences. The area is known to have the most cohesive, intact collection of mansion-scale, mid-19th century housing in Boston, and includes the Park, Everett, Freeport, Mill, Ashland, Blanche streets, and Victory Road in the Dorchester neighborhood of Boston. |
| Canton Corner Historic District | The Canton Corner Historic District encompasses the historic town center of Canton, Massachusetts. Centered on the junction of Pleasant and Washington streets, it includes more than 25 properties and 170 acres (69 ha), whose architectural history spans 250 years of occupation and includes the town's major civic buildings. |
| Ponkapoag Camp of Appalachian Mountain Club | The Appalachian Mountain Club Ponkapoag Camp is one of the original camps of the oldest outing club in the United States, founded in 1876. Early in the twentieth century tent sites were established at the east end of Ponkapoag Pond in the Blue Hills reservation by the president of the Appalachian Mountain Club, William Rogers, who was also an M.D.C. commissioner. The camp represents an early outing club's architecture for "roughing it" and are important as such structures succumb to fire, rot, and vandalism. |
| Boyden, Seth, House | The Seth Boyden House is a historic house at 135 Oak Street in Foxborough, Massachusetts. The home is significant for its unusual architectural design as well for its association with the Boyden family, whose members were prominent locally and regionally in the 18th and 19th century, |
| Borderland Historic District | The Borderland Historic District was the 1,200 acre estate of Blanche Ames Ames. The mansion was constructed in 1910 and the property includes a system of ponds, dams, and causeways surrounding the mansion. The exterior of the mansion was built using locally cut field stones. The district is considered significant due to its connection to the estate of Blanche Ames Ames. She was a inventor who was involved in art, farming, engineering and politics. She designed a hexagonal lumber cutter, patented a method for ensnaring airplanes in wires hung from balloons during World War II, and developed a water anti-pollution device in the late 1960s. |

SOURCE: National Register Database; https://www.nps.gov/subjects/nationalregister/database-research.htm#table, Adapted by Environmental Science Associates, 2021.

*Table 2: Number of State & Local Designated Properties within the APE*

| ***Town*** | ***Number of State & Local Designated Properties*** |
|---|---|
| Boston | 838 |
| Canton | 445 |
| Easton | 142 |
| Foxborough | 194 |
| Mansfield | 190 |
| Milton | 1,559 |
| Norton | 16 |
| Quincy | 2 |
| Randolph | 225 |
| Sharon | 491 |
| Stoughton | 82 |
| **Grand Total** | **4,184** |

**Assessment of Noise and Visual Impacts by Proposed Action**

In our earlier correspondence, the FAA noted that we are "considering the possibility that changes in noise levels or additional visual impacts from an increase in overflights could alter the character or use of certain kinds of historic properties where a quiet setting is a generally recognized purpose and attribute." In order to address this possibility, an assessment was done to further quantify the auditory and visual impacts on the historic properties within the Area of Potential Effects.

In order to assess the auditory impacts, the FAA used a metric known as Day-night Average Sound Level (DNL). DNL is the standard noise metric used for all FAA studies of aviation noise exposure in airport communities and was used here to assess the potential impact on every identified historic property within the Area of Potential Effects.

DNL is a 24-hour, time-weighted average noise metric, expressed in terms of decibel units of sound heard by the human ear, which accounts for the noise levels of individual aircraft events, the number of times those events occur, and the time of day they occur. DNL is a graphical representation of the distribution of noise over the surrounding area from an airport's average operations. There is one unique modification in that there is a "noise penalty" of any noise generated during "nighttime hours." In the calculation of DNL, for each hour during nighttime hours (10:00 p.m. to 7:00 a.m.), the sound levels are increased by a 10 decibel-weighting penalty (equivalent to a 10-fold increase in aircraft operations) before the 24-hour value is computed. The weighting penalty accounts for the more intrusive nature of noise during the nighttime hours. The significance thresholds for aircraft noise for DNL, as spelled out in FAA Order 1050.1F, are given below.

- For DNL 65 dB and higher: +1.5 dB

This threshold has been used by FAA for many years and is applied at airports across the country and will be used to determine noise impacts on historic properties within the APE. The use of this threshold is consistent with the Section 106 analyses for many FAA projects, including the Northern California and Southern Florida Metroplex projects, two of FAA's most recent projects that also modified the flight path of aircraft through the airspace.

According to FAA Order 1050.1F, a significant noise impact could occur to noise sensitive land uses if it had a level of DNL 65 dB with the Proposed Action and also experienced an increase of 1.5 dB when compared to the No Action Alternative. The FAA also recognizes that, in limited instances, resources that have a "quiet setting" as a qualifying attribute may be adversely affected by noise increases that would otherwise not be significant. There are no NRHP properties with a noise exposure of DNL 65 that experience a 1.5 dB noise increase. Further, the NRHP properties were reviewed and none of them were found to have a "quiet setting" as described in the FAA's Section 106 Handbook.

When the analysis is expanded to include the state and local designated properties that are assumed to be eligible for the NRHP, there are no properties that experience a 1.5 dB noise level increase with a proposed action noise level of DNL 65 or greater. As indicated in Table 4.6-3 of the Draft EA, the maximum exposed noise level *decreases* as a result of the Proposed Project

when compared to the No Action Alternative when considering towns/neighborhoods as a whole. Furthermore, as described below, the largest proposed noise changes within the APE are multiple orders of magnitude below the noise thresholds given within FAA Order 1050.1F.

The FAA's noise analysis demonstrates that historic resources will generally experience equivalent noise exposure with the addition of the Proposed Action. Specifically, the maximum change in noise exposure for a historic property is less than 0.2 dB across all historic properties in the APE. For example, one of these properties has a value of 22 dB under the No Action Alternative and 22.1 dB with the Proposed Procedure. Importantly, as depicted in Attachment A, the procedure is an overlay of existing traffic to Runway 4L and is only expected to lead to an annual net increase of 255 arrivals to BOS, out of a current total of 205,837 arrivals. In sum, the FAA will not be introducing audible impacts to resources not already experiencing noise impacts, and any change in noise exposure will be minimal.

In order to assess the potential visual impacts of the historic properties, the data for a year of overflights at BOS from the previous memorandum was reassessed to compare to the newly designated APE. Considering one year of radar track data, the APE experiences 78,879 arrival and 18,989 departure overflights annually. On an average daily basis that corresponds to 216.1 arrival and 52.0 departure overflights. The Proposed Action is estimated to add 255 annual arrival overflights or 0.70 daily average overflights to the APE. When considering the APE as a whole, the increase in overflights would amount to just a 0.26% increase in overflights and would not introduce audible or visual noise in the APE. In order to confirm that the overflights over the APE were not focused on particular historic resources in the APE, the dataset of departure overflights and arrival overflights was mapped over the APE in Attachments A and B respectively. Attachment A shows that the APE areas closest to the airport are already dense with overflights but the flights become more disperse as the APE moves to the southwest. However, Attachment B, which displays a year of arrival radar tracks, show that the APE is already heavily overflown over the full extent of the APE.

For more information on the analyses performed as a part of the Draft EA, please visit www.faabostonworkshops.com for a copy of the Draft EA. More information on the noise analysis can be found at www.faabostonworkshops.com/noise-visualization/ and in Sections 3.4.6 and 4.6 of the Draft EA. The Noise Modeling Technical Report is included in Appendix D of the Draft EA.

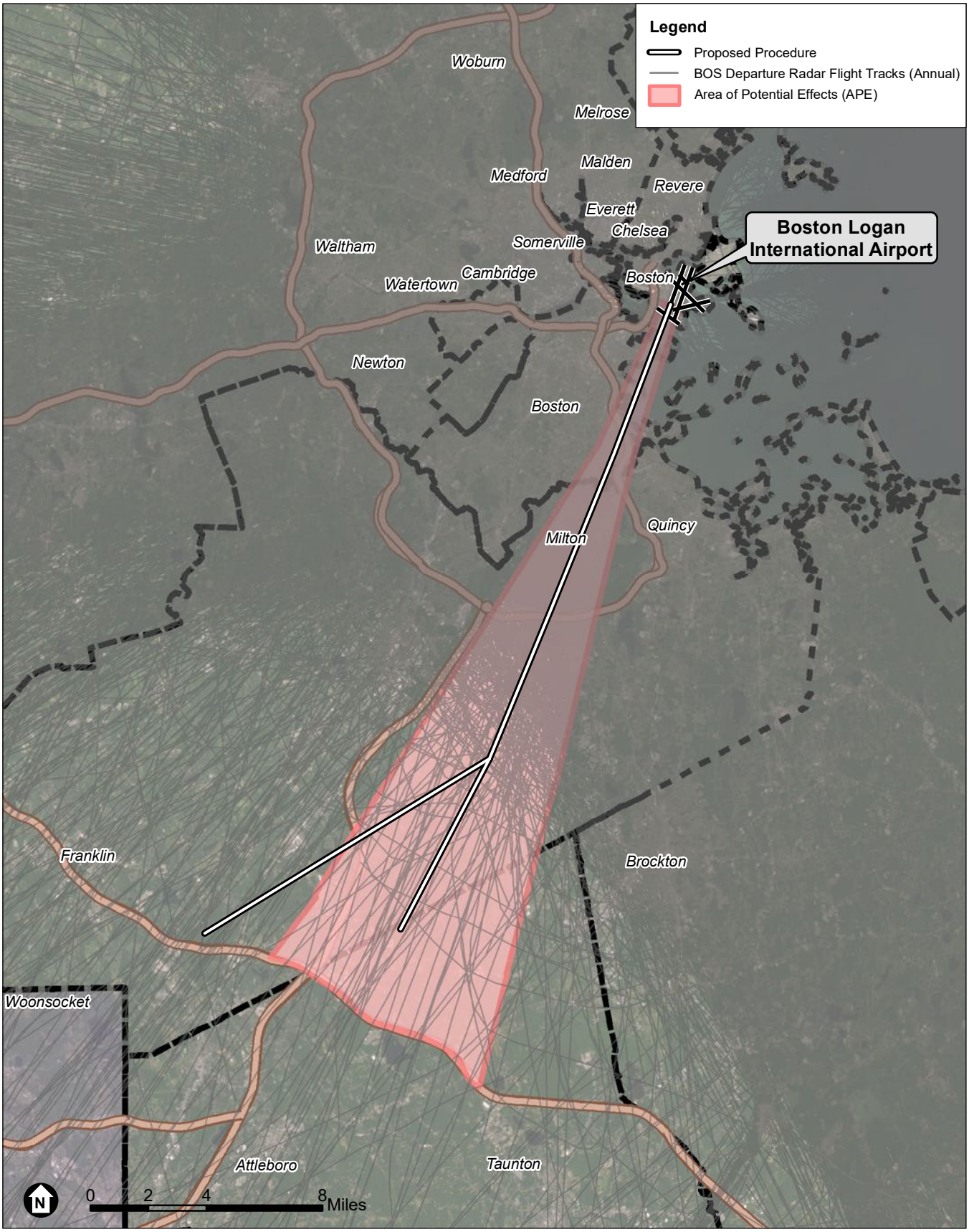


SOURCE: Esri; RoVolus, 2021; ESA, 2021

Boston Logan RNAV (GPS) RWY 4L EA

**Attachment A**
Area of Potential Effects and Departure Radar Flight Tracks

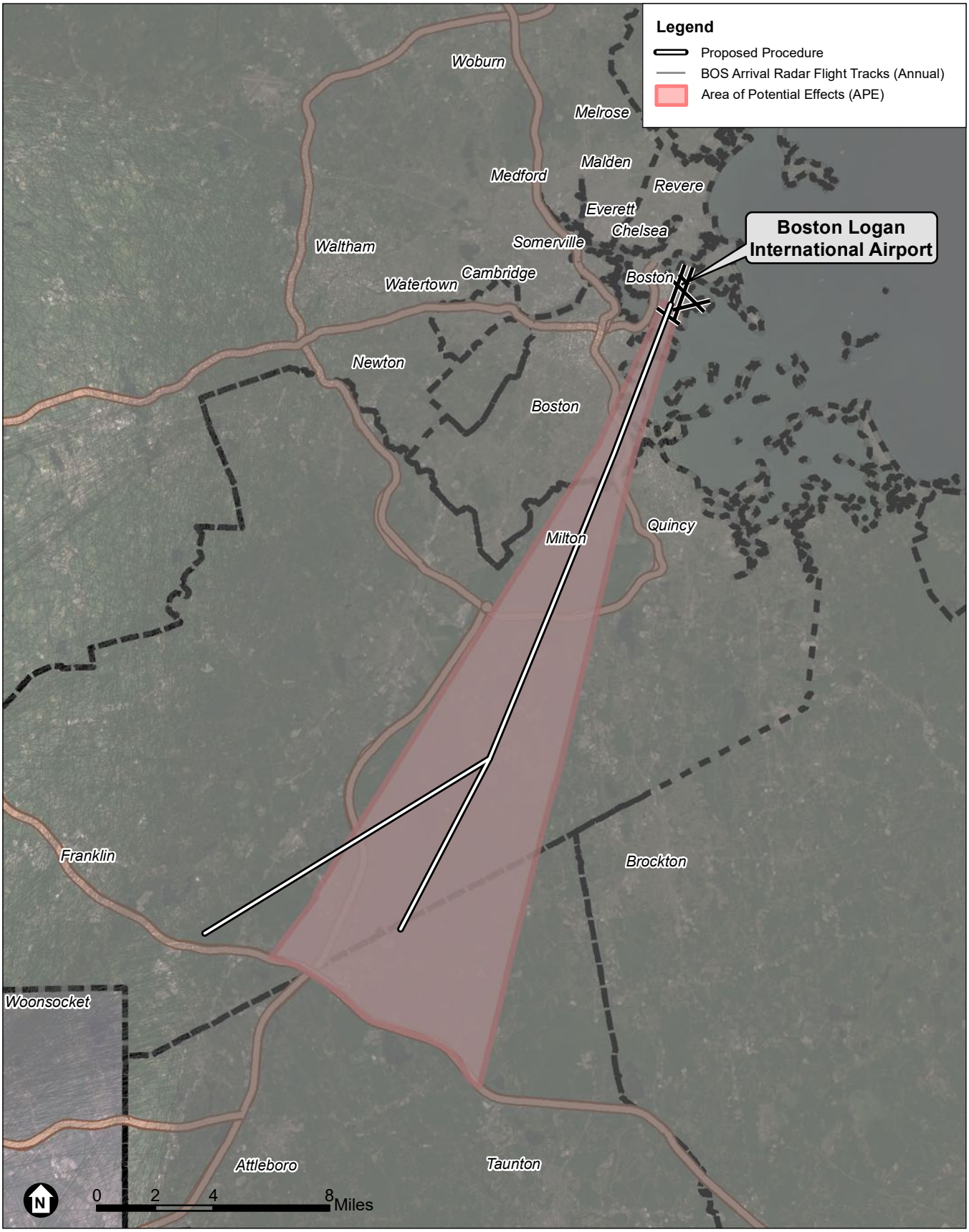


SOURCE: Esri; RoVolus, 2021; ESA, 2021

Boston Logan RNAV (GPS) RWY 4L EA

JD RoVolus

**Attachment B**
Area of Potential Effects and Arrival Radar Flight Tracks

**Finding of No Adverse Effect Criteria**

In order to establish a Finding of No Adverse Effect, the Proposed Action must not meet any of the criteria spelled out in the FAA's Section 106 Handbook, which are based on criteria in ACHP's section 106 regulations in 36 CFR Part 800. This section presents why the Proposed Action does not meet any of these criteria.

- Does the Proposed Action physically destroy or damage the property?
    - The Proposed Action will not have any physical impact on any property. The Proposed Action changes the location of arrival flights in the airspace around Boston Logan International Airport.

- Does the Proposed Action alter the property in any way that is consistent with the Secretary of the Interior's Standards for Treatment of Historic Properties (36 CFR Part 68)?
    - The Standards guide the design and implementation of physical changes to historic properties. This may include changes in use, material repair or substitution, or modification of historically important features. The Proposed Action is located in the airspace above historic resources does not result in any changes in use, material alteration, or physical modifications to these resources.

- Does the Proposed Action remove a property from its historic location?
    - The Proposed Action does not remove any property from its location.

- Does the Proposed Action change the character of the property's use, or of physical features within the property's setting that contribute to its historic significance?
    - The Proposed Action does not change the character of a property's use or any physical features in any historical property's setting.
    - Any changes to setting as a result of the Proposed action would be audible or visual features which are discussed in the following criterion.

- Does the Proposed Action introduce an atmospheric, audible, or visual feature to the area that would diminish the integrity of the property's significant historic features?
    - Audible: there will not be an introduction of audible noise as a result of the Proposed Action. Furthermore, the noise impacts of the Proposed Action on all of the historic resources in the APE will either decrease noise exposure or cause increases that are orders of magnitude below the significance thresholds for DNL aircraft noise as described in FAA Order 1050.1F and therefore will not cause an introduction of audible impact on any of the properties.
    - Visual: there will not be an introduction of visual impacts as a result of the Proposed Action. Furthermore, the entire APE currently experiences 268 average daily overflights as described in the above analysis. The Proposed Action will add less than 1 additional overflight per day. This increase will not change the current visual features of any historic resource in the APE, as depicted in Attachment B.

- Does the Proposed Action result in neglect of a property which would result in its deterioration, transfer, sale or lease?

- The Proposed Action will not cause any property to be sold or transferred.

Given the results discussed in this letter, the FAA is putting forth at this point a Proposed Finding of No Adverse Effect. This determination is based on the findings discussed in this letter, which includes that none of the NRHP listed properties reviewed herein were found to have a "quiet setting" as described in the FAA's Section 106 Handbook. Furthermore, the net change in aircraft operations as a result of the Proposed Action would be minimal and would not cause an adverse effect, including no physical impacts and no introduction of audible or visual impacts within the APE.

**Public Meetings, Comments, and Consultation**

The FAA conducted Virtual Public Workshops for the Draft EA on October 23rd, and October 28th, 2020. By attending the Virtual Public Workshops, participants were provided with an overview of the Draft EA which includes results from the noise analysis performed to assess the potential noise impacts of the Proposed Action on historic resources and populations located within the General Study Area. The MHC concurred with the APE on December 8, 2020 so the impacts were shown for historic resources throughout the entire Study Area. During the meeting, the FAA responded to a large number of questions from the community. These meetings were recorded and remain on the FAA's YouTube page for interested community members to review. During the meeting and other forms of engagement, the FAA received over 40 comments regarding the Proposed Action. The FAA is currently reviewing and developing responses to these comments to be shared with the public as part of the Final Environmental Assessment but it should be noted that none of the comments mention any potential impact to historic resources from the Proposed Action.

We look forward to hearing back from you on the FAA's proposed finding. We welcome the input from consulting parties on the historic properties considered as part of the analysis and on the finding itself. If you have any additional comments or questions on this undertaking, please contact me at veronda.johnson@faa.gov or at the address below.

Sincerely,

Veronda Johnson
Eastern Service Center
Federal Aviation Administration
Operations Support Group AJV-E250
1701 Columbia Avenue
College Park, GA 30337



# Foxborough Historical Commission

TOWN OF FOXBOROUGH, TOWN HALL, FOXBOROUGH, MASSACHUSETTS 02035

Tuesday, June 29, 2021

Veronda Johnson
Eastern Service Center
Federal Aviation Administration
Operations Support Group AJV-E250
1701 Columbia Avenue
College Park, GA 30337

Dear Ms. Johnson,

This letter is to acknowledge receipt of your invitation to comment on FAA's Proposed Finding of no adverse effect for the Boston Logan International Airport RNAV (GPS) RWY 4L Approach Procedure in Boston MA.

The Foxborough Historical Commission does not believe that this will have any impact on any historical property in the town.

Respectfully submitted

Mark Ferencik

Chairman, Foxborough Historical Commission

Foxborough Historical Commission
TOWN OF FOXBOROUGH
TOWN HALL
FOXBOROUGH, MASSACHUSETTS 02035

BROCKTON MA 023
30 JUN 2021 PM




**Eastern Service Center**
**FAA Operations Support Group**
**AJV-E250**
**1701 Columbia Ave College Park GA**
**30337**

Attn: Veronka Johnson

30337-271401

# The Commonwealth of Massachusetts

William Francis Galvin, Secretary of the Commonwealth
Massachusetts Historical Commission

July 21, 2021

Veronda Johnson
Environmental Protection Specialist
Operations Support Group
Federal Aviation Administration
Eastern Service Center
1701 Columbia Avenue
College Park, GA 30337

RE: Logan Airport RNAV (GPS) RWL 4L Approach Procedures, Boston, MA; MHC# RC.68314

Dear Ms. Johnson:

Staff of the Massachusetts Historical Commission (MHC) have reviewed the information you submitted, received at this office on June 21, 2021, for the project referenced above.

The information submitted referenced a number of websites where pertinent information could be found. The MHC requires that all information be submitted to this office in hard copy. The MHC does not accept electronic submissions. Please forward the information to this office in hard copy. Please submit a hard copy of the Draft Environmental Assessment (EA) and noise/visual analysis reports.

Additionally, the staff of the MHC understands that the FAA is currently reaching out to historical commissions, regional planning commissions, and other organizations that MHC identified as possibly consulting parties. Please forward all comments from these groups to our office for review.

Finally, the staff of the MHC understands that the FAA has held Virtual Public Workshops which provided an overview to the Environmental Assessment (EA). The letter received states that the FAA received over 40 comments regarding this project. Please forward these comments to our office for review.

These comments are offered to assist in compliance with Section 106 of the National Historic Preservation Act of 1966 (36 CFR 800). Please do not hesitate to contact Elizabeth Sherva of my staff if you have any questions.

Sincerely,

Brona Simon

Brona Simon
State Historic Preservation Officer
Executive Director

220 Morrissey Boulevard, Boston, Massachusetts 02125
(617) 727-8470 • Fax: (617) 727-5128
www.sec.state.ma.us/mhc

William Francis Galvin, Secretary of the Commonwealth
Massachusetts Historical Commission
220 Morrissey Boulevard
Boston, MA 02125



U.S. POSTAGE PITNEY BOWES
ZIP 02125 $ 000.51°
02 4W
0001402880 JUL 21 2021

Veranda Johnson
Environmental Protection Specialist
Operations Support Group Federal Aviation Administration
1701 Columbia Avenue
College Park, GA 30337

AJV-
E250

30337S2714 0001

U.S. Department
of Transportation
**Federal Aviation
Administration**

Eastern Service Center

1701 Columbia Avenue
College Park, Georgia 30337

August 9, 2021

Ms. Brona Simon
State Historic Preservation Officer/Executive Director
Massachusetts Historical Commission
220 Morrissey Blvd
Boston, MA 02125

**Reference: Follow up on Proposed Finding of No Adverse Effect for the Boston Logan International Airport RNAV (GPS) RWY 4L Approach Procedure, Boston, MA (MHC# RC.68314)**

Dear Ms. Simon,

Your letter dated July 21, 2021 was received by the FAA and we have prepared the requested additional materials for your review. You will find enclosed in this package the following items:

- The Draft Environmental Assessment for the Boston Logan RNAV (GPS) RWY 4L procedure including all appendices.
- The replies received from historical commissions, regional planning commissions, and other organizations as of 8/9/2021, which consists of a single letter from the Foxborough Historical Commission. For your reference, the table below contains all the organizations with whom the proposed finding was shared.
- The comments received from the public in response to the Draft Environmental Assessment.

We would ask that you please expediate your review of the proposed finding if possible. If you have any additional comments or questions on this undertaking, please don't hesitate to contact me at (404)-305-5598, or at veronda.johnson@faa.gov.

Sincerely,

Veronda Johnson
Eastern Service Center
Federal Aviation Administration
Operations Support Group AJV-E250
1701 Columbia Avenue
College Park, GA 30337

| *Organization Type* | *Organization Name* | *Organization Location* |
|---|---|---|
| Indian Tribe | Mashpee Wampanoag Tribe | Mashpee, MA |
| Indian Tribe | Wampanoag Tribe of Gay Head (Aquinnah) | Aquinnah, MA |
| Historical Commission | Boston Landmarks Commission | Boston, MA |
| Historical Commission | Canton Historical Commission | Canton, MA |
| Historical Commission | Easton Historical Commission | Easton, MA |
| Historical Commission | Foxborough Historical Commission | Foxborough, MA |
| Historical Commission | Mansfield Historical Commission | Mansfield, MA |
| Historical Commission | Milton Historical Commission | Milton, MA |
| Historical Commission | Norton Historical Commission | Norton, MA |
| Historical Commission | Quincy Historical Commission | Quincy, MA |
| Historical Commission | Town of Randolph Historical Commission | Randolph, MA |
| Historical Commission | Town of Sharon Historical Commission | Sharon, MA |
| Historical Commission | Town of Stoughton Historical Commission | Stoughton, MA |
| Planning Board | Boston Planning & Development Agency | Boston, MA |
| Planning Board | Canton Office of the Planning Board | Canton, MA |
| Planning Board | Easton Planning & Zoning Board | North Easton, MA |
| Planning Board | Foxborough Planning Board | Foxborough, MA |
| Planning Board | Mansfield Planning Board | Mansfield, MA |
| Planning Board | Milton Planning Board | Milton, MA |
| Planning Board | Norton Planning and Economic Development | Norton, MA |
| Planning Board | City of Quincy Planning Board | Quincy, MA |
| Planning Board | Town of Randolph Planning Department | Randolph, MA |
| Planning Board | Town of Sharon Planning Board | Sharon, MA |
| Planning Board | Town of Stoughton Planning Board | Stoughton, MA |
| Miscellaneous | Air Inc. | East Boston, MA |
| Miscellaneous | Eagle Hill Civic Association | Eagle Hill, East Boston, MA |
| Miscellaneous | Fair Skies Nation | Milton, MA |



# Foxborough Historical Commission

TOWN OF FOXBOROUGH, TOWN HALL, FOXBOROUGH, MASSACHUSETTS 02035

Tuesday, June 29, 2021

Veronda Johnson
Eastern Service Center
Federal Aviation Administration
Operations Support Group AJV-E250
1701 Columbia Avenue
College Park, GA 30337

Dear Ms. Johnson,

This letter is to acknowledge receipt of your invitation to comment on FAA's Proposed Finding of no adverse effect for the Boston Logan International Airport RNAV (GPS) RWY 4L Approach Procedure in Boston MA.

The Foxborough Historical Commission does not believe that this will have any impact on any historical property in the town.

Respectfully submitted

Mark Ferencik

Chairman, Foxborough Historical Commission

Foxborough Historical Commission
TOWN OF FOXBOROUGH
TOWN HALL
FOXBOROUGH, MASSACHUSETTS 02035

BROCKTON MA 023
30 JUN 2021 PM




**Eastern Service Center**
**FAA Operations Support Group**
**AJV-E250**
**1701 Columbia Ave College Park GA**
**30337**

Attn: Veronka Johnson

30337-271401

**The Commonwealth of Massachusetts**
William Francis Galvin, Secretary of the Commonwealth
Massachusetts Historical Commission

September 10, 2021

Veronda Johnson
Environmental Protection Specialist
Operations Support Group
Federal Aviation Administration
Eastern Service Center
1701 Columbia Avenue
College Park, GA 30337

RE: Logan Airport RNAV (GPS) RWY 4L Approach Procedures, Boston, MA; MHC# RC.68314

Dear Ms. Johnson:

Staff of the Massachusetts Historical Commission (MHC) have reviewed the information you submitted, received at this office on August 11, 2021, for the project referenced above.

The FAA's June 21, 2021 submission indicated that at that time the FAA was reaching out to historical commissions, regional planning commission, and other organizations that MHC identified as possible consulting parties. MHC staff had requested that all comments from these groups be submitted to our office for review. The MHC reiterates this request. The MHC received an email request from the FAA on June 14, 2021 for an email address of Air, Inc., one of the potential consulting parties that MHC had recommended be notified. Please confirm that the FAA sent correspondence inviting each party that MHC recommended. Staff would also like to note that many Local Historical Commissions have reduced meetings during the summer months and the notifications may have taken longer to be received by the Local Historical Commissions.

MHC staff understand that there is also a public information session to be hosted by Massport and the FAA scheduled for September 23, 2021 at 5:30pm. The session is regarding the Boston Logan RNAV Study and current Block 2 recommendations. The Study was in response to community concerns related to the FAA's implementation of NextGen procedures including RNAV. Block 2 was identified as a block within the Runway 4L path. Public comments from this information session should be provided to the MHC.

The MHC cannot concur with FAA's finding of "no adverse effect" to historic properties.

The proposed RNAV (GPS) Runway 4L approach procedures will concentrate flights in a more precise vertical and horizontal track. As indicated in the draft Environmental Assessment (EA), the number of overflights will increase and result in an increased number of events when air traffic noise will be heard over historic resources (see 36 CFR 800.5(2)(v)).

These comments are offered to assist in compliance with Section 106 of the National Historic Preservation Act of 1966 (36 CFR 800). Please do not hesitate to contact Elizabeth Sherva of my staff if you have any questions.

Sincerely,

Brona Simon

Brona Simon
State Historic Preservation Officer
Executive Director
Massachusetts Historical Commission

xc: Milton Historical Commission
Boston Landmarks Commission
AIR, Inc.
BOS Fair Skies/Fair Skies Nation
Eagle Hill Civic Association

William Francis Galvin, Secretary of the Commonwealth
Massachusetts Historical Commission
220 Morrissey Boulevard
Boston, MA 02125



U.S. POSTAGE PITNEY BOWES
ZIP 02125 $ 000.53
02 1W
0001402800 SEP 10 2021

Veronda Johnson
Environmental Protection Specialist
Operations Support Group Federal Aviation Administration
1701 Columbia Avenue
College Park, GA 30337

AJV-E2

30337B2714 C001

U.S. Department
of Transportation
**Federal Aviation
Administration**

Eastern Service Center

1701 Columbia Avenue
College Park, Georgia 30337

October 12, 2021

Ms. Brona Simon
State Historic Preservation Officer/Executive Director
Massachusetts Historical Commission
220 Morrissey Blvd
Boston, MA 02125

**Reference: Follow up on Proposed Finding of No Adverse Effect for the Boston Logan International Airport RNAV (GPS) RWY 4L Approach Procedure, Boston, MA (MHC# RC.68314)**

Dear Ms. Simon,

Your letter dated September 10, 2021, stating your non-concurrence with our proposed finding of "no adverse effect" was received by the Federal Aviation Administration (FAA) on September 21, 2021 and we have prepared the following additional information.

To address the issues raised in your letter, we can confirm that FAA did reach out to all of the organizations identified in the Massachusetts Historic Commission (MHC) letter dated July 24, 2020 as possible consulting parties:

- All Local Historical Commissions of the cities and towns in the Area of Potential Effects (APE)
- All Regional Planning Commission in the APE
- Air Inc.
- Eagle Hill Civic Association
- Fair Skies Nation

A letter inviting participation as a consulting party was sent to historical commissions and planning boards from Milton, Quincy, Stoughton, Sharon, Randolph, Norton, Mansfield, Canton, Easton, Foxborough, and Boston, Massachusetts. The Mashpee Wampanoag Tribe, and the Wampanoag Tribe of Gay Head were invited to participate in consultation by letters sent June 9, 2021. Air Inc., Eagle Hill Civic Association, Fair Skies Nation, were also invited to participate in consultation, for a total of twenty-seven parties. The Proposed Finding was mailed via USPS to all of these organizations in June 2021 with a signature confirmation with the exceptions of Fair Skies Nation and the Eagle Hill Civic Association to whom the Proposed Finding was emailed. Confirmation of receipt was obtained for all of these potential consulting parties.

The only responses received to date have been from the Foxborough Historical Commission and a recent email from Fair Skies Nation. The letter from the Foxborough Historical Commission, which was previously shared with the MHC in the FAA's package dated August 9th, 2021, stated that the Foxborough Historical Commission "does not believe that this will have any impact on

any historical property in the town." The email from Fair Skies Nation, which was received on September 19, 2021 stated that "implementation of the 4L RNAV actually would help relieve some of the excessive noise and pollution that residents and historic areas under the overused 4R path experience." That email from Fair Skies Nation, received by the FAA on September 19, 2021, is included here per your request for all comments related to the Proposed Finding.

The public information session hosted by Massport on September 23, 2021, referenced in your September 10th letter, concerned a different project: the Boston Logan RNAV Study and the Block 2 Recommendations. This study, which is a collaborative effort involving Massachusetts Port Authority (Massport), the FAA, and experts from the Massachusetts Institute of Technology (MIT) to attempt to address the effect of aircraft noise while maintaining safety at the airport, is a separate undertaking than the Proposed RNAV (GPS) RWY 4L Approach Procedure. The confusion between that project and this undertaking may have arisen because in the methodology described in the FAA letter dated October 29, 2020 for selecting an APE for this project, the descriptor "BLOCK2" was used to describe an area of land for the overflight analysis. This "BLOCK2" has been recreated in Attachment A and is simply a polygon around the Proposed Procedure, which was used to estimate overflights in the area of the Proposed Action. This "BLOCK2" polygon was introduced to help establish an APE for this undertaking and is not related to the Block 2 recommendations referenced in the September 23, 2021 meeting. The use of similar terminology for the two unrelated projects is simply coincidental. Therefore, the comments from this recent meeting are not included in this correspondence.

The FAA would like to continue consultation regarding the Proposed Finding and better understand MHC's position that the undertaking would meet the criterion of adverse effects cited in your letter (36 CFR 800.5(2)(v)). Specifically, FAA seeks further information on the types of resources the MHC believes would be adversely affected by the undertaking through the introduction of visual or audible elements, given that the area is already heavily overflown.

In our June 10, 2021 letter proposing a finding of "no adverse effect" we described our methodology for assessing auditory and visual impacts to the historic properties where a quiet setting is a generally recognized purpose and attribute.[1] MHC's September 10th letter states that the proposed undertaking "will concentrate flights in a more precise vertical and horizontal track" but does not provide an explanation of how any such concentration would diminish the integrity of significant historic features of properties in the APE. With a better understanding of the basis for MHC's non-concurrence, FAA may be able to provide additional information or analysis that might help us to reach consensus.

[1] Because this undertaking does not require land acquisition, construction, or ground disturbance, the FAA focused its "reasonable and good faith effort to carry out appropriate identification efforts" on properties for which setting and feeling are characteristics contributing to the property's National Register eligibility and where integrity of significant historic features could be affected by the introduction of visual or audible elements.

If the MHC is open to further discussion, we would welcome a Zoom meeting to facilitate continued consultation that could assist in clarifying the Proposed Finding for this project. The meeting could be recorded so it could be presented as part of the record of correspondence between the FAA and the MHC. Please respond by contacting me at 404-305-5598, or at veronda.johnson@faa.gov to indicate how you would like to proceed.

Sincerely,

Veronda Johnson
Eastern Service Center
Federal Aviation Administration
Operations Support Group AJV-E250
1701 Columbia Avenue
College Park, GA 30337

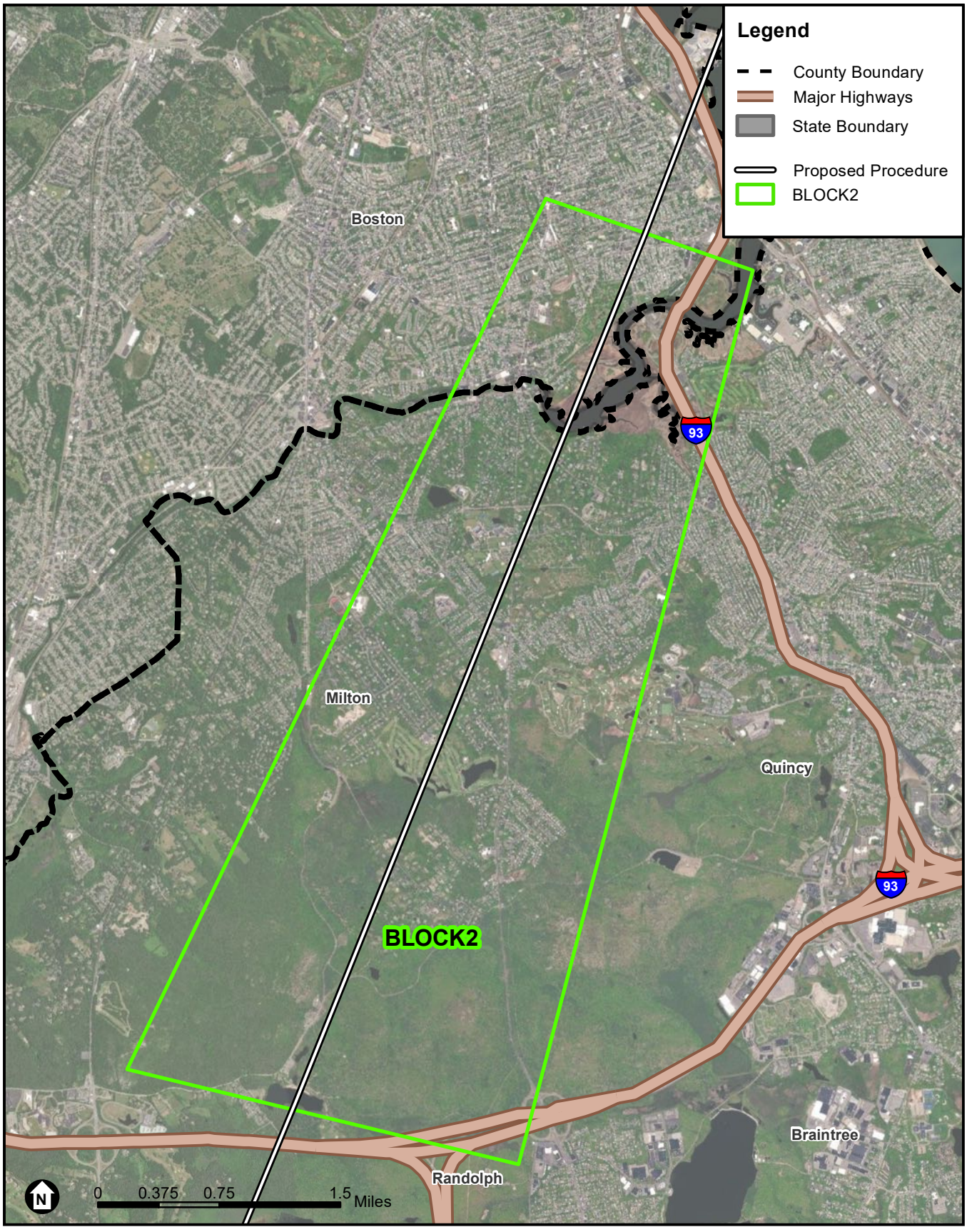


SOURCE: Esri; RoVolus, 2021; ESA, 2021

Boston Logan RNAV (GPS) RWY 4L EA

JD RoVolus ESA

**Attachment A**
BLOCK 2 Used in APE Determination Process

**From:** BOS FAIR SKIES <bosfairskies@gmail.com>
**Sent:** Sunday, September 19, 2021 11:04 PM
**To:** mhc@sec.state.ma.us; Johnson, Veronda (FAA) <Veronda.Johnson@faa.gov>
**Subject:** FAA's 4L proposed RNAV approach path

BOS Fair Skies received a copy of a 9/10/21 letter from Brona Simon, Executive Director Massachusetts Historical Commission, to Ms. Veronda Johnson at the FAA about the FAA's proposed RNAV flight path for Runway 4L approaches to Logan Airport. Air Inc, a group we collaborate with on many efforts, shared the letter with BOS Fair Skies.

Implementation of the 4L RNAV actually would help relieve some of the excessive noise and pollution that residents and historic areas under the overused 4R path experience. In 2019, those under the 4R flightpath had 9 aviation noise events for every 1 to 4L. The two RNAV approach paths to 4L should be used to disperse the planes from 4R to an area that has few fly overs when compared to those under the 4R path, which also affects residents and historic places in Quincy and Braintree.

If you would like more information about why the 4L RNAV path is needed for dispersion, equity, and fairness, please respond to this email and ask that your response be forwarded to Phil Johenning or Cindy L. Christiansen. One or both of them will connect with you directly. Thanks.

==========
NOTE: BOS Fair Skies is not associated with Fair Skies Nation

**The Commonwealth of Massachusetts**
William Francis Galvin, Secretary of the Commonwealth
Massachusetts Historical Commission

November 15, 2021

Veronda Johnson
Environmental Protection Specialist
Operations Support Group
Federal Aviation Administration
Eastern Service Center
1701 Columbia Avenue
College Park, GA 30337

RE: Logan Airport RNAV (GPS) RWY 4L Approach Procedures, Boston, MA; MHC# RC.68314

Dear Ms. Johnson:

Staff of the Massachusetts Historical Commission (MHC) have reviewed the information you submitted, received at this office on October 13, 2021, for the project referenced above.

Your letter seeks further information on the types of resources the MHC believes would be adversely affected by the undertaking through the introduction of visual or audible elements.

Concentrated flights in a more precise vertical and horizontal track will place a higher volume of aircraft in the 4L RNAV flight path. This increase of 359 flights annually will introduce increased visual and audible events which will affect the historic resources under and near the 4L RNAV flight path.

In addition to the properties identified in your correspondence, received at this office on June 21, 2021, it is the opinion of MHC that a number of other important historic resources will be impacted by additional audible and visible flight events. Please see a list below:

Cedar Grove Cemetery
The Cedar Grove Cemetery is located directly below the proposed RNAV Runway 4L flight path. MHC's *Inventory of Historic and Archaeological Assets of the Commonwealth* provides information on the importance of this historic resource that in MHC staff's opinion meets the criteria of eligibility for listing on the National Register of Historic Places. "Cedar Grove's land bordering the Neponset with its low lying hills, marshland and wooded areas constituted a textbook perfect location for a rural garden cemetery of the type pioneered by Dr. Jacob Bigelow, General Dearborn and others at Mt. Auburn Cemetery in Cambridge/Watertown in the 1830s. The peace and charm of the place was apparent to the fashionable strollers of the mid 19th century." The Luther Briggs, Jr. designed Cedar Grove Cemetery with Dorchester Park provide a glimpse of the marshland, meadows, and gently rolling hills characteristic of southern Dorchester before intensive, post 1890-development.

Governor Hutchinson's Field
Governor Hutchinson's Field is listed in the National Register of Historic Places as a contributing element of the Milton Hill Historic District. Governor Hutchinson built his family a country estate on Milton Hill to escape the city. According to A History of Milton 1640-1887, "he found leisure to cultivate his rural tastes and spent much time in laboring with his men in setting out and grafting trees and attending to the routine of farming and of cultivating fruits..." The field is all that remains of the estate today but continues to represent the former rural peaceful landscape of those who left the city for a rural respite.

220 Morrissey Boulevard, Boston, Massachusetts 02125
(617) 727-8470 • Fax: (617) 727-5128
www.sec.state.ma.us/mhc

Captain R. B. Forbes House
The Captain R. B. Forbes House and Carriage House is a National Historic Landmark. The structures and site are also listed in the National Register of Historic Places as contributing elements to the Milton Hill Historic District.

Blue Hills Reservation Multiple Resource Area
While the list the FAA provided includes the Blue Hills Parkway and Blue Hills Reservation Parkways-Metropolitan Park System of Greater Boston, the list does not include the Blue Hills Reservation Multiple Resource Area. The Blue Hills Reservation is listed in the National Register of Historic Places and includes prehistoric and historic resources of the Blue Hills and Neponset River Reservations. The Blue Hills Reservation has served as an important recreation area since the latter decades of the nineteen century. Improvements at the turn of the last century included the construction of buildings to support the public's use of the important outdoor space for the residents of the surrounding communities. The Great Blue Hill Weather Observatory, found at the top of the Great Blue Hill, is a National Historic Landmark.

Historic properties that are associated with or designed for leisure, respite, or places of rest and solemnity would be adversely effected by the increased flight events. Through the introduction of visible and audible elements that are out of character with the setting of these historic properties (36 CFR 800.5(a)(2)(v)).

Thus, the MHC cannot concur with FAA's finding of "no adverse effect" to historic properties.

The proposed RNAV (GPS) Runway 4L approach procedures will concentrate flights in a more precise vertical and horizontal track. As indicated in the draft Environmental Assessment (EA), the number of overflights will increase and result in an increased number of events when air traffic noise will be heard over historic resources (see 36 CFR 800.5(2)(v)).

These comments are offered to assist in compliance with Section 106 of the National Historic Preservation Act of 1966 (36 CFR 800). Please do not hesitate to contact Elizabeth Sherva of my staff if you have any questions.

Sincerely,

Brona Simon

Brona Simon
State Historic Preservation Officer
Executive Director
Massachusetts Historical Commission

xc: Jamie Loichinger, ACHP
Milton Historical Commission
Boston Landmarks Commission
AIR, Inc.
BOS Fair Skies/Fair Skies Nation
Eagle Hill Civic Association

U.S. Department
of Transportation
**Federal Aviation
Administration**

Eastern Service Center

1701 Columbia Avenue
College Park, Georgia 30337

January 5, 2022

Ms. Brona Simon
State Historic Preservation Officer/Executive Director
Massachusetts Historical Commission
220 Morrissey Blvd
Boston, MA 02125

**Reference: Additional Information Regarding FAA's Proposed Finding of No Adverse Effect for the Boston Logan International Airport RNAV (GPS) RWY 4L Approach Procedure, Boston, MA (MHC# RC.68314)**

Dear Ms. Simon,

The FAA and MHC have engaged in correspondence since June 2020 regarding the proposed Boston Logan International Airport RNAV (GPS) RWY 4L Approach Procedure (the undertaking), which is proposed to enhance safety at the airport. Letters from the MHC dated July 21, 2021, and September 10, 2021, have briefly discussed the MHC's concerns with the Proposed Finding of No Adverse Effect as a result of the undertaking. The FAA has attempted to address those concerns by providing additional information and responding to your questions in correspondence dated August 9 and October 12, 2021. In our most recent October 12th letter, we asked to continue consultation to better understand MHC's position that the undertaking would meet the criteria to cause adverse effects and for further information on the types of resources the MHC believes would be adversely affected by the undertaking. In that letter, as well as in previous telephone conversations with your staff, we offered to meet with MHC to discuss this further. MHC responded by letter dated November 15, 2021 with further information on the types of resources it believes would be adversely affected by the undertaking through the introduction of visual or audible elements.

As contemplated in 36 CFR 800.5(c)(2), the FAA is interested in consulting with MHC to resolve the disagreement with our proposed finding. We have reviewed the information you provided and offered additional analysis of potential effects to six resources described below, which include the four resources cited in your letter and two additional resources we believe are representative of the effects of the undertaking. Based on that further analysis, we are reaffirming our Proposed Finding of No Adverse Effect, re-notifying you pursuant to 36 CFR § 800.5(b), and providing the supporting documentation specified in 36 CFR § 800.11(e).

This letter summarizes and provides additional information about the analysis undertaken to support the FAA's Proposed Finding of No Adverse Effect and includes additional discussion and information regarding the specifics of that analysis. We request that you review this information and advise the FAA within 30 days whether you now concur with, or have no objection to, our Proposed Finding of No Adverse Effect.

## Undertaking Summary

The undertaking would enhance aviation safety and efficiency by providing lateral and vertical guidance to aircraft landing on Runway 4L over four different paths converging onto a common final approach path. The undertaking is a RNAV (GPS) Instrument Arrival Procedure (IAP)[1], which requires that an aircraft flying the procedure remain within one nautical mile of the procedure centerline 95% of the total flight time. The expected change to airport operations from the proposed undertaking would be comprised of the following:

- A net annual increase of 255 arrivals at Boston Logan. This increase is attributable to previously scheduled arrivals that will no longer need to be cancelled due to increased Airport efficiency during instrument meteorological conditions (IMC) or "poor weather." With the availability of the 4L RNAV procedure, these arrivals will now be able to land on Runway 4L instead of being cancelled.
- A shift of 104 annual arrivals from Runway 4R to Runway 4L. These 104 arrivals represent flights that would otherwise have been delayed for a landing on Runway 4R, but with the availability of a 4L RNAV procedure would instead be able to land on Runway 4L earlier in the day.
- Combined, there will be an expected increase of 359 arrivals to Runway 4L, representing 255 flights that no longer need to be cancelled and 104 flights no longer delayed due to poor weather conditions.[2] All other airport operations in the No Action Alternative and Proposed Action Alternative are expected to be the same.

The net increase in 255 annual arrivals resulting from the undertaking would be the result of aircraft being able to access Runway 4L during IMC, which is not currently possible. The undertaking is not expected to result in any changes in flight tracks of arrivals for aircraft currently flying a visual (as opposed to an instrument) approach.

## Area of Potential Effects

In a letter dated June 18, 2020, the FAA proposed an initial approach for determining the Area of Potential Effects (APE). After receiving feedback from MHC on October 29, 2020, the FAA proposed an updated methodology that focused the APE. This APE was determined by reviewing the altitudes of aircraft flying in and out of the airport and calculating the increase in overflights from the proposed undertaking in order to identify those areas that would be most impacted by the proposed undertaking. The MHC did not disagree with the proposed focused APE as stated in

[1] The term RNAV means "area navigation" in this context. Within RNAV procedures, there are two categories of navigation specifications, area navigation (RNAV) and required navigation performance (RNP). RNP is a system that allows for more precise flying due to additional equipment on the aircraft. In the United States, RNP approach or arrival procedure are titled RNAV(GPS) procedures. For more information about RNAV and RNAV (GPS) procedures, refer to https://www.faa.gov/air_traffic/publications/atpubs/aip_html/part2_enr_section_1.17.html.

[2] This estimate of additional flights only includes aircraft flying in instrument meteorological conditions (IMC) or "poor weather"; aircraft flying in visual meteorological conditions (VMC) or "good weather" are not expected to use the proposed undertaking. Aircraft flying VMC would continue to fly the same current path until within approximately five nautical miles of the Airport. At this point, they would have the option to utilize the proposed undertaking for reference purposes because all aircraft converge on the runway at this point; aircraft flight paths would not meaningfully differ from those associated with a visual approach.

a letter dated December 8, 2020. (A map of the APE can be found in **Attachment A** of this letter.)

**Summary of Historic Properties**

The online electronic files of the National Register of Historic Places (NRHP), MHC, and the Boston Landmarks Commission were used to compile a comprehensive list of historic properties previously identified within the APE.[3] Additionally, the FAA requested input from the historical commissions and planning boards from Milton, Quincy, Stoughton, Sharon, Randolph, Norton, Mansfield, Canton, Easton, Foxborough, and Boston, Massachusetts, as well as the Mashpee Wampanoag Tribe and the Wampanoag Tribe of Gay Head to identify additional properties not previously identified as eligible for the NRHP. This effort identified 4,242 properties listed in or potentially eligible for listing in national, state, or local historic registers. Of these, 58 properties within the APE are currently listed in or have been formally determined eligible for listing in the NRHP. These properties are listed by name along with their NRHP-designated area of significance and city in **Table 1.** For the purposes of the analysis, FAA assumed all 4,242 properties within the APE are eligible for listing in the NRHP.

The FAA received correspondence from MHC dated November 15, 2021. In this letter, the MHC states that historic resources "would be adversely effected by the increased flight events through the introduction of visible and audible elements." They also identified four specific "important historic resources" under or near the 4L RNAV flight path that the MHC believes would be "impacted by audible and visible flight events" introduced by the proposed undertaking. These identified historic resources are Cedar Grove Cemetery, Governor Hutchinson's Field, Captain R.B. Forbes House, and the Blue Hills Reservation Multiple Resource Area (MRA).[4] These properties were identified or had multiple historic resources found within the MRA as part of the initial inventory of 4,242 historic resources.

Because the undertaking would not have physical effects (see discussion below), this identification effort focused on identifying properties for which *setting* and *feeling* are characteristics contributing to the property's NRHP eligibility. These may include isolated properties where a cultural landscape is part of the property's significance, rural historic districts, outdoor spaces designed for meditation or contemplation, and certain traditional cultural properties in continuous use. These property types are more susceptible to auditory and visual impacts and include sacred spaces such as cemeteries, places of worship and sites of religious significance to tribes; parks and open recreational lands; historic properties that include designed or vernacular landscapes, and areas culturally significant to tribes and other distinct populations.

---

[3] "National Register Database and Research, Searchable Table," *National Park Service*, https://www.nps.gov/*subjects/nationalregister/database-research.htm#table;* "MassGIS Data: MHC Historic Inventory," *State of Massachusetts Bureau of Geographic Information*, https://www.mass.gov/info-details/massgis-data-mhc-historic-inventory; "Boston Landmarks Commission (BLC) Historic Districts," *Boston Landmarks Commission*, *https://bostonopendata-boston.opendata.arcgis.com/datasets/boston-landmarks-commission-blc-historic-districts/explore.*

[4] The Blue Hills Reservation MRA is 7,000 acres spanning from Quincy to Dedham, Milton to Randolph. This resource is a multiple property listing that includes individually-listed resources in the NRHP. The MRA includes prehistoric and historic sites where location data is restricted and not available.

We have selected six examples of properties that fall within these property types to demonstrate the anticipated effects as a result of the proposed undertaking. This includes the four properties identified by MHC on November 15, 2021, and two others identified by FAA as exemplifying the significant historic features that could be affected by the proposed undertaking.

Many of the historic resources within the APE were designated in the 1970s, 1980s, and 1990s. As such, they have been potentially subject to decades of change including the introduction of visual and audible elements. This includes incremental changes, such as the increase in surface and aircraft traffic throughout the APE, as well as large changes such as widening of Interstate 93 through the Blue Hills Reservation. These changes may have diminished the integrity of the properties setting or feeling, although other aspects of integrity may be sufficient to convey the properties' significance, and none have been removed from the National Register. However, for purposes of this analysis FAA looked specifically at whether the properties retain integrity of setting and feeling under existing conditions. Therefore, the FAA assumes that all retain sufficient integrity to be considered historic resources for the purposes of this study.

*Table 1: National Register of Historic Places Properties and Properties Identified by MHC to be Considered Eligible for NRHP within the APE*

| ***NRHP Property Name*** | ***Area of Significance*** | ***City in Massachusetts*** |
|---|---|---|
| All Saints' Church | Art; Architecture | Boston |
| Belcher-Rowe House | Architecture; Social History | Milton |
| Bent, G.H., Company Factory | Industry; Commerce; Architecture | Milton |
| Blue Hills Headquarters* | Community Planning and Development; Entertainment/Recreation; Architecture | Milton |
| Blue Hills Reservation and the Neponset River Reservation MRA | Archeology—Prehistoric; Conservation; Industry | Canton, Milton, Quincy, Randolph, Braintree |
| Blue Hills Parkway | Community Planning and Development; Engineering; Landscape Architecture; Transportation | Boston, Milton |
| Blue Hills Reservation Parkways-Metropolitan Park System of Greater Boston | Community Planning and Development; Conservation; Engineering; Entertainment/Recreation; Landscape Architecture; Transportation | Braintree |
| Borderland Historic District | Agriculture; Historic - Aboriginal; Architecture; Art; Commerce; Engineering; Industry; Invention; Landscape Architecture; Science | North Easton |
| Boston Young Men's Christian Association | Architecture; Education; Social History | Boston |
| Boyden, Seth, House | Architecture | Foxboro |

| *NRHP Property Name* | *Area of Significance* | *City in Massachusetts* |
|---|---|---|
| Brookwood Farm* | Agriculture; Exploration/Settlement | Milton |
| Calf Pasture Pumping Station Complex | Community Planning and Development; Engineering; Architecture; Invention | Boston |
| Canton Corner Historic District | Architecture; Community Planning and Development; Landscape Architecture; Social History | Canton |
| Canton Viaduct | Engineering; Transportation; Architecture | Canton |
| Carpenter, Ezra, House | Industry; Commerce; Architecture | Foxborough |
| Cary, Otis, House | Industry; Politics/Government; Architecture | Foxboro |
| Cedar Grove Cemetery | Considered eligible for NRHP determination but not currently listed | Dorchester |
| Chickatawbut Observation Tower* | Entertainment/Recreation | Quincy |
| Clapp, Lucius, Memorial | Community Planning and Development; Architecture | Stoughton |
| Cobb's Tavern | Communications; Social History | Sharon |
| Comfort Station* | Entertainment/Recreation; Architecture | Milton |
| Dorchester Park | Community Planning and Development; Landscape Architecture | Boston |
| Dorchester Pottery Works | Industry; Historic - Non-Aboriginal; Art; Architecture | Boston |
| Dorchester South Burying Ground | Art; Community Planning and Development; Landscape Architecture; Social History | Boston |
| Dorchester-Milton Lower Mills Industrial District | Industry; Commerce; Architecture | Boston |
| Eliot Memorial Bridge* | Entertainment/Recreation | Milton |
| Fisher-Richardson House | Architecture; Conservation; Education; Social History | Mansfield |
| Forbes, Capt. Robert B., House (NHL) | Commerce; Architecture; Maritime History | Milton |
| Foxboro Grange Hall | Industry; Architecture; Social History | Foxboro |
| Foxborough Pumping Station | Architecture; Community Planning and Development; Engineering | Foxborough |
| Furnace Village Historic District | Industry; Prehistoric; Historic - Aboriginal; Historic - Non-Aboriginal; Health/Medicine; Architecture | Easton |

| *NRHP Property Name* | *Area of Significance* | *City in Massachusetts* |
|---|---|---|
| Great Blue Hill Observation Tower* | Entertainment/Recreation | Milton |
| Great Blue Hill Weather Observatory (NHL)* | Science; Architecture; Invention | Milton |
| Green Hill Site* | Prehistoric | Canton (location data restricted) |
| Harrison Square Historic District | Architecture; Community Planning and Development; Landscape Architecture; Social History | Boston |
| Holbrook, Dr. Amos, House | Art; Health/Medicine; Architecture | Milton |
| House at 155 Reservoir | Architecture | Brookline |
| Hutchinson's, Gov. Thomas, Ha-ha | Landscape Architecture; Politics/Government | Milton |
| Loring, Harrison, House | Industry; Architecture | Boston |
| Lyon's Turning Mill* | Industry; Architecture | Quincy (location data restricted) |
| Massachusetts Hornfels-Braintree Slate Quarry* | Industry; Prehistoric | Milton (location data restricted) |
| Memorial Hall | Architecture | Foxboro |
| Metropolitan District Commission Stable* | Community Planning and Development; Entertainment/Recreation; Architecture | Milton |
| Milton Cemetery | Art; Architecture; Community Planning and Development; Landscape Architecture; Social History | Milton |
| Milton Centre Historic District | Community Planning and Development; Architecture | Milton |
| Milton Hill Historic District | Conservation; Community Planning and Development; Architecture | Milton |
| Old Barn* | Exploration/Settlement; Architecture | Milton |
| Old Harbor Reservation Parkways, Metropolitan Park System of Greater Boston | Community Planning and Development; Conservation; Engineering; Entertainment/Recreation; Landscape Architecture; Transportation | Boston |
| Peabody, The | Architecture; Community Planning and Development | Boston |
| Pierce House | Industry; Architecture | Reading |
| Ponkapoag Camp of Appalachian Mountain Club* | Entertainment/Recreation | Randolph |

| *NRHP Property Name* | *Area of Significance* | *City in Massachusetts* |
|---|---|---|
| Pratt, Capt. Josiah, House | Military; Politics/Government; Architecture | Foxboro |
| Redman Farm House* | Agriculture; Architecture | Canton |
| Refreshment Pavillion* | Entertainment/Recreation | Milton |
| Savin Hill Historic District | Architecture; Community Planning and Development | Boston |
| Scott's Woods Historic District | Agriculture; Architecture | Milton |
| Sharon Historic District | Exploration/Settlement; Architecture | Sharon |
| Soldiers' Memorial Library | Architecture; Community Planning and Development; Social History | Mansfield |
| Spring Brook Cemetery | Art; Community Planning and Development; Social History | Mansfield |
| Stoneholm | Industry; Politics/Government; Architecture | Sharon |
| Stoughton Railroad Station | Transportation; Architecture | Stoughton |
| Suffolk Resolves House | Politics/Government | Milton |
| Wilber, Charles R., School | Education; Architecture | Sharon |

NOTES:
* Part of the Blue Hills and Neponset River Reservations MRA.

SOURCE: National Register Database; https://www.nps.gov/subjects/nationalregister/database-research.htm#table, Massachusetts Historic Commission, Adapted by Environmental Science Associates, 2021.

## Assessment of Effects

The undertaking would have an effect on a historic property if it alters the characteristics qualifying that property for the National Register. Such effects are considered "adverse" if they would diminish the integrity of a property's significant historical features (including its setting, provided the setting is a contributing factor to the property's historical significance). The undertaking does not require land acquisition, construction, or ground disturbance, and the FAA anticipates no physical effects to historic properties. However, the FAA recognizes that for certain types of historic properties, particularly those where the property's setting contributes to its historical significance, the introduction of visual, atmospheric, or audible elements could diminish the integrity of a property's significant historical features, and therefore aircraft operations could result in non-physical effects.

Therefore, the FAA focused its assessment of effects on the potential for the undertaking to introduce visual or audible elements that would diminish the integrity of setting or feeling for historic properties where those are significant historical features. The FAA also considered the extent to which those aspects of integrity have already been diminished under existing conditions.

**Assessment of Auditory Effects**

In order to assess the auditory impacts of the undertaking on historic properties, the FAA first modeled the projected noise attributable to additional arrivals using a metric known as Day-Night Average Sound Level (DNL). DNL is the standard noise metric used for all FAA studies of aviation noise exposure in airport communities and was used to assess the potential noise exposure of every identified historic property within the APE.

DNL is a 24-hour, time-weighted average noise metric, expressed in terms of decibel units of sound heard by the human ear, which accounts for the noise levels of individual aircraft events, the number of times those events occur, and the time of day they occur. DNL takes the contribution of noise from average aircraft operations and allows for a single number to represent aviation noise over a 24-hour period. There is one unique modification in that there is a "noise penalty" of any noise generated during "nighttime hours" (10:00 p.m. to 7:00 a.m.). In the calculation of DNL, for each hour during nighttime hours, the sound levels are increased by a 10 decibel-weighting penalty (equivalent to a 10-fold increase in aircraft operations) before the 24-hour value is computed.

The FAA's procedures for compliance with the National Environmental Policy Act (NEPA) define a significant noise impact as an increase of a DNL by 1.5 dB in areas exposed to aircraft noise of DNL 65 dB and higher.[5]

As presented in section 4.6 of the Draft EA, the noise impacts resulting from the proposed undertaking are an order of magnitude below the significance threshold given above. Using the DNL metric, the largest noise change at a historic resource is 0.2 dB across the APE, which is a change in noise that is imperceptible to the human ear.[6] Many historic resources within the APE experience either no difference or a small decrease in noise exposure between the Proposed Action and the No Action Alternative. These locations are currently affected by the noise from 78,879 annual flights. The additional net 255 annual flights introduce a relatively small noise change reflective of an average of less than one additional daily flight and a projected decrease of 52 nighttime arrivals.[7]

However, FAA's NEPA procedures also note that special consideration needs to be given to the evaluation of the significance of noise impacts on noise sensitive areas within historic sites, including traditional cultural properties, where the land use compatibility guidelines in 14 CFR Part 150 are not relevant to the value, significance, and enjoyment of the area in question. For example, the DNL 65 dB threshold may not adequately address the impacts of noise on areas

---

[5] Specifically, the action would increase noise by DNL1.5 dB or more for a noise sensitive area that is exposed to noise at or above the DNL 65 dB noise exposure level, or that will be exposed at or above the DNL 65 dB level due to a DNL 1.5 dB or greater increase, when compared to the no action alternative for the same timeframe. FAA Order 1050.1F, Ex. 4-1 at p. 4-8.

[6] World Health Organization. Hansen, Colin. (1951). *Fundamentals of acoustics*. American Journal of Physics - AMER J PHYS. 19. Accessed in December 2021 at https://www.who.int/occupational_health/publications/noise1.pdf?ua=1https://www.who.int/occupational_health/publications/noise1.pdf?ua=1

[7] "Nighttime" is referring to its definition relative to the DNL noise metric, 10:00 p.m. to 7:00 a.m.

where other noise is very low, and a quiet setting is a generally recognized purpose and attribute.

In order to assess the potential for incremental changes in noise levels or changes in the character of aircraft noise that may result in alteration of those characteristics of historic properties that qualify them for inclusion in the NRHP, the FAA considered the projected increase in the number or concentration of overflights over these areas. This analysis also informed the assessment of visual effects described below. As illustrated in the examples below, increasing overflights by an average of less than one per day would not introduce audible elements that would alter those characteristics of a historic property that qualify it for inclusion in the NRHP.

**Assessment of Visual Effects**

Recognizing that some types of historic properties may be affected by overflights due to visual impacts, the FAA also considered the potential for the introduction of visual elements that could diminish the integrity of the property's historical features. In order to assess the potential visual impacts on historic properties, the data for a year of overflights at the airport was overlain on the APE in ArcGIS.[8] The APE experiences 78,879 arrival and 18,989 departure overflights annually, which corresponds to 216.1 daily arrival overflights and 52.0 daily departure overflights within the APE. Looking at the APE as a whole, the undertaking is estimated to add 255 annual arrival overflights or 0.70 daily average overflights to the APE. This is a 0.26% increase in overflights within the APE. This shows that the APE is already heavily overflown as a whole. However, existing flights are not evenly distributed over the APE but follow flight paths which converge close to and in line with the runways. In order to further assess the impact of the undertaking on individual historic resources within the APE, the FAA considered the possibility that the undertaking could increase flights over parts of the APE that are not heavily overflown under current conditions. This was done by mapping the dataset of departure overflights and arrival overflights over the APE (see **Attachments B** and **C**) to look for specific areas within the APE that would experience overflights from the undertaking in locations that are not already heavily overflown. Attachment B shows that when looking only at departures, the APE areas closest to the airport are already dense with overflights but the flight tracks become more dispersed as the APE moves to the southwest. However, when arrivals are considered, this pattern disappears. Attachment C, which displays a year of arrival radar tracks, shows that the APE is already heavily overflown over the full extent of the APE. The combined effect is that historic properties throughout the entire APE are heavily overflown under current conditions.

When considering the potential for introduction of visual elements to historic properties, the analysis compared the numbers and locations of existing overflights within the APE against the undertaking. The undertaking would increase overflights within the APE from 268.1 daily overflights to 268.8 daily overflights, an average of less than one per day. A visual analysis of the current flight tracks shows that the entire APE is densely overflown. As noted above, the increase in overflights attributable to the undertaking is very small compared to the existing level of overflights (a 0.26% increase). As illustrated in the examples below, the additional 0.7 average daily overflights would not be expected to introduce visual elements that would change the existing characteristics of a historic property that qualify it for inclusion in the NRHP.

[8] The year of overflight data used was from November 1, 2018, to October 31, 2019.

**Analysis of Potential Auditory and Visual Effects on Representative Historic Properties**

To exemplify the potential impacts on historic properties within the APE that are especially sensitive to overflights (i.e., where the introduction of visual or audible elements could diminish the integrity of a property's significant historical features), the FAA looked more closely at six properties: Milton Cemetery, Dorchester Park, Cedar Grove Cemetery, Governor Hutchinson's Field, the Captain R. B. Forbes House, and the Blue Hills Reservation MRA. Milton Cemetery and Dorchester Park were selected from the NRHP properties in the APE as property types sensitive to noise and visual intrusions that could experience the maximum potential impact from the undertaking as they are located as close as possible to where the aircraft flying on the proposed procedure are closest to the ground. The other four properties were identified by MHC in their November 15, 2021, letter as "other important historic resources" that warranted a closer analysis of the potential impacts of the undertaking. These six properties are pictured with the proposed undertaking and the overflight radar data in **Attachments D1 and D2**.

**Milton Cemetery** was established in 1672, covers 104 acres, and has gravestones ranging back to the late 1600s. It was listed in the NRHP in 2004 under Criterion A (events) and C (architecture) as a landscape representative of the evolution of traditional New England burial sites, and for being designed by noted landscape architects Robert Morris Copeland, Horace William Shaler Cleveland, and Ernest W. Bowditch in the 19th century "rural" cemetery movement.[9] The gravestones represent a valuable collection of folk and burial arts spanning over 300 years, and several are attributed to master craftsmen. It has a period of significance of 1672-1954.[10] As an example of the rural cemetery movement, it is a property where a pastoral setting and a feeling of serenity are attributes of significance.[11] The Milton Cemetery is completely within the APE, is 6.3 nautical miles from Boston Logan, and would be directly overflown by aircraft using the proposed undertaking.

**Dorchester Park** was established in 1891 and stretches over 28.45 acres in the Dorchester neighborhood of Boston. It was listed in the NRHP in 2008 under Criterion A (events) and C (architecture) for both its association with the Colonial period and early development of the Dorchester neighborhood as evidenced in the mile marker located on Adams Street, and as the work of a master designer, the notable landscape design firm of Olmsted, Olmsted, and Eliot.[12] It has multiple periods of significance. The first is 1734, the date of the mile marker. The second is 1891 to 1957, corresponding to when the park was established through 1957.[13] The Park contains athletic fields and a forest with scenic pathways. As a park that was designed by Frederick Law Olmsted's successor firm that forms part of Boston's "Emerald Necklace," it represents the naturalistic design that is characteristic of Olmsted's work. The landscape setting and the feeling of escape from city life are characteristics of its significance. Dorchester Park is completely within the APE, is 5.9 miles from Boston Logan, and is 0.35 miles from the center path of the undertaking.

---

[9] Edith Clifford, *National Register of Historic Places Nomination: Milton Cemetery,* 2004.
[10] Ibid.
[11] See National Register Bulletin 41, *Guidelines for Evaluating and Registering Cemeteries and Burial Places* (National Park Service, 1992) at p.6.
[12] Shary Page Berg, *National Register of Historic Places Nomination: Dorchester Park*, 2007.
[13] Ibid.

**Cedar Grove Cemetery** was established in 1868 to provide additional burial grounds for the Town of Dorchester. The land along "the Neponset with its low-lying hills, marshland and wooded areas constituted a text book-perfect [*sic*]location for a rural garden cemetery… The peace and charm of this place was apparent to fashionable strollers of the mid 19th century [*sic*]."[14] It was purchased for $17,648.83 and laid out by architect Luther Briggs Jr. It was constructed between c.1880 and 1930 as part of a small residential settlement and large public park in the Dorchester neighborhood of Boston.[15] It is associated with early residential development as well as with the rural cemetery movement of the mid- to late-19th century. While not formally listed in the NRHP, MHC has indicated that this historic resource is considered eligible for listing in the NRHP.[16] Like Milton Cemetery above, it is a property where a pastoral setting and feeling of serenity are attributes of its historical significance. The Cedar Grove Cemetery is located immediately east and across Adams Street from Dorchester Park. It is completely within the APE, is 5.4 nautical miles from Boston Logan, and would be directly overflown by aircraft using the proposed undertaking.

**Governor Hutchinson's Field** is a contributing element of the Milton Hill Historic District. As such, it was listed on the NRHP in 1995 under Criterion A (events) and C (architecture) as "a residential area that contains the most significant concentration of 19th and early 20th century high-style and period architecture in [Boston]."[17] It has a period of significance of 1740 – 1945, marking the district's rise to prominence as an estate district with the founding of Governor Thomas Hutchinson's summer estate in 1742, through to the 50-year significance cutoff of the nomination.[18] The district contains a number of features, including Governor Hutchinson's Field. This feature is a 9.65-acre rectangular open area that extend from the Neponset River to the crest of Milton Hill. It once functioned as a fruit orchard associated with the Hutchinson estate. Since 1898 it has been maintained as a public open space used for passive recreation and "affords an unobstructed view of the Neponset River and Boston from the summit of Milton Hill."[19] While not recognized individually as a historic resource, it contributes to the Milton Hill Historic District as an open space historically associated with both agriculture and recreation. Governor Hutchinson's Field functions as a reminder of the early history of the district when it was part of a more rural setting and represents late 19th-century efforts to preserve remnants of a pastoral landscape for public recreation. As such, it is a property where a rural and pastoral setting are attributes of its historical significance. It is completely within the APE, approximately 6.5 nautical miles from Boston Logan, and would be directly overflown by aircraft using the proposed undertaking.

T**he Captain R. B. Forbes House** (215 Adams Street, Milton, MA) is individually listed as a National Historic Landmark and is located within the Milton Hill Historic District. It is recognized as exemplifying both the Greek Revival style, as designed by the Boston architect Isiah Rogers, and the influences of 18th and 19th century trade with China. The house, built in

[14] Edward Gordon, *Massachusetts Historical Commission Inventory Form: Cedar Grove/Richview*, 1995.
[15] Ibid.
[16] Massachusetts Historical Commission (MHC), letter to FAA, November 15, 2021.
[17] Edith Gifford, *National Register Nomination Form: Milton Hill Historic District,* 1995.
[18] Ibid. The nomination was submitted in 1995.
[19] Ibid.

1833, is decorated with Chinese and nautical motifs and furnished with period furniture and art imported from China. It has a "large octagonal cupola enabling the captain's mother and sister to watch for ships entering and leaving Boston Harbor."[20] Its owner, Captain R.B Forbes, was head of the Chinese trade firm Russell and Company. It was listed as a National Historic Landmark in 1966.[21] It has a period of significance of 1833 and is presumably listed under Criterion C (architecture) as both its date of construction (1833) and design are presented prominently in the documentation.[22] As a residence constructed at the top of a local prominence (Milton Hill) and within an established residential community (Milton Hill neighborhood/historic district), this resource could be considered to have special visual characteristics that could be attributes of its historical significance. It is within the APE, approximately 6.6 nautical miles from Boston Logan, and would be directly overflown by aircraft using the proposed undertaking.

**Blue Hills Reservation Multiple Resource Area** includes both prehistoric and historic archeological sites and historic-era architectural and landscape resources.[23] This resource area encompasses the entirety of the Blue Hills Reservation and includes multiple properties individually listed in the NRHP. While a comprehensive inventory of sites has not been completed, notable contributors to the Multiple Resource Area (MRA) include areas where Quincy's granite industry flourished (Lyons Turning Mill and Fuller Quarry, both outside the APE), as well as natural landscapes that were identified for preservation in the late 19th century and developed for passive and active recreation in the early 20th century. Even before it was established as part of the Metropolitan Park System, the area was a popular destination for outdoor recreation such as hiking, as well as for early meteorological experimentation. The views from Great Blue Hill were enjoyed by visitors and provided unobstructed sightlines to the shoreline, prompting construction of an observatory tower in 1885 (Blue Hills Meteorological Observatory). The Blue Hill Meteorological Observatory is documented as "the most important historic building in the Blue Hills Area."[24] It was listed as a National Historic Landmark in 1989.[25] In the 1930s, the Civilian Conservation Corps built a second tower on Great Blue Hill (Eliot Tower) which provides views of the skyline of Boston to the north, the harbor islands to the northeast, Houghton's and Ponkapoag ponds to the east, and Mount Wachusett to the west. The park structures in the area were designed in the early 20th century by the master architectural firm Stickney and Austin, and areas for camping and nature study were later developed by the Appalachian Mountain Club in the 1920s-40s. The area has been altered by the reconstruction of Route 128 in the 1960s to expand it to a six-to-eight lane highway. As a landscape that derives part of its historical significance from views of Boston as well as sightlines to the coast, the Blue Hills Reservation MRA is sensitive to visual effects. It is almost completely within the APE and approximately 7.4 nautical miles from Boston Logan. Given the size of the MRA, there are portions that would be directly overflown by aircraft using the proposed undertaking.

---

[20] Patricia Heintzelman, *National Register Nomination Form: Captain R.B. Forbes House*, 1975

[21] The digital file for this resource includes correspondence and earlier documentation associated with listing of the house as a National Historic Landmark in 1966.

[22] Specific criteria are not listed, although both "architecture" and "commerce" are checked as areas of significance.

[23] Stephen Cole and Sara Chase, *National Register of Historic Places Nomination: Blue Hills and Neponset River Reservation Multiple Resource Area,* 1980. No specific criteria or period of significance is noted in the nomination. Many of the individual contributing elements have been documented separately.

[24] Sara Chase, *Massachusetts Historical Commission Form B: Great Blue Hill Weather Observatory,* 1979.

[25] National Park Service, "List of NHLs by State," *https://www.nps.gov/subjects/nationalhistoriclandmarks/list-of-nhls-by-state.htm*

**Auditory Effects**

The noise impact on the six properties discussed above was calculated and compared against the existing noise exposure from aircraft as measured in DNL. The current noise conditions for each resource are as follows:

- Milton Cemetery – DNL 53.4 dB
- Dorchester Park – DNL 51.3 dB
- Governor Hutchinson's Field (part of Milton Hill Historic District) – DNL 52.1 dB
- Captain R. B. Forbes House – DNL 52.4 dB
- Cedar Grove Cemetery – DNL 54.0 dB
- Blue Hills Reservation MRA ─DNL 39.2 to 50.7 dB across the entire MRA

These noise levels are consistent with a quiet urban environment, and all properties appear to retain integrity of setting and feeling under the existing conditions.[26] The cumulative noise exposure of these properties, measured in DNL, would be unchanged under the proposed undertaking.[27]

In addition, FAA considered whether there might be a change in the character of aircraft noise over the area that could affect these properties.[28] Because the area is already densely overflown and the undertaking would increase overflights by an average of less than one per day, we have concluded that the incremental increase in overflights caused by the undertaking would not introduce any audible elements that would diminish the integrity of these properties' significant historical features.

**Visual Effect**

The visual impact on the six properties attributable to the increase in overflights was calculated and compared against the existing conditions. This includes consideration of both direct overflights and flights that may be visible from the historic resource.[29] The visual impacts for properties where the undertaking would likely result in direct and/or visible overflights is discussed below.

- Milton Cemetery is currently directly overflown by 177.1 average daily overflights. The undertaking would increase the number of daily overflights by 0.7 flights, for a total of

[26] "Fundamentals of Noise and Sound," *Federal Aviation* Administration, https://www.faa.gov/regulations_ policies/policy_guidance/noise/basics/. It should be noted that the figure referencing the "quiet urban environment" is an A-weighted SEL level while the calculated values above are DNL, which is weighted over 24 hours instead of 1 second and includes a nighttime penalty. As a point of reference, noise exposure levels below DNL 65 dB are considered compatible with residential use, parks, churches, and concert halls. 14 CFR part 150, appendix A.

[27] When analyzing the potential noise impacts to historic resources, the current and future no-action conditions were modeled with consideration to the less precise level of dispersion of flights that would be reflective of conditions without the proposed undertaking. When the future action alternative was modeled, the more concentrated flight tracks that would result from use of the proposed undertaking were used.

[28] For example, a shift from small numbers of relatively loud operations to large numbers of relatively quiet operations can result in the same DNL but have different effects on historic properties.

[29] Visual impacts were assessed by determining the total number of arrival and departures (e.g., overflights) that would be considered visible at each property. Aircraft were assumed to be visible if the overflight was within five miles of the historic resource.

177.8 average daily overflights. Milton Cemetery also currently experiences a daily average of 288.7 visible flights. The undertaking would increase the number of visible flights by 0.7, for a total daily average of 289.4.

- Dorchester Park is currently directly overflown by 4.5 average daily overflights. It is located 0.35 nautical miles laterally from the proposed procedure's centerline but aircraft on the final approach to Runway 4L are flying on such a straight line that they do not directly overfly Dorchester Park, and the undertaking would not increase the number of direct overflights over Dorchester Park. It would increase the number of daily visible flights. Dorchester Park currently experiences a daily average daily of 321.2 visible flights. The undertaking would increase the number of visible flights by less than one per day, for a daily total average of 321.9.
- Cedar Grove Cemetery is currently directly overflown by 11.4 average daily overflights. The undertaking would increase the number of daily overflights by 0.7 flights, for a total of 12.1 average daily overflights. Cedar Grove Cemetery also experiences a daily average of 323.8 visible flights. The undertaking would increase the number of visible flights by 0.7, for a total daily average of 324.5.
- Governor Hutchinson's Field (part of Milton Hill Historic District) is currently directly overflown by 3.0 average daily overflights. The undertaking would increase the number of daily overflights by 0.7 flights, for a total of 3.7 average daily overflights. This resource also currently experiences a daily average of 293.7 visible flights. The undertaking would increase the number of visible flights by 0.7 flights, for a total daily average of 294.4.
- Captain R. B. Forbes House is currently directly overflown by 1.7 average daily overflights. It is located 0.06 nautical miles laterally from the proposed undertaking. Although this resource is very close to the final approach centerline of the undertaking, aircraft would be expected to fly on such a straight line as to not directly overfly the House. Therefore, the undertaking would not increase the number of direct overflights but would increase the number of daily flights that are visible to visitors. The House currently experiences a daily average of 293.6 visible flights. The undertaking would increase the number of visible flights by 0.7, for a total daily average of 294.3.
- The entire Blue Hills Reservation MRA is currently directly overflown by 213.0 average daily overflights across the 7,000-acre resource. The undertaking would increase the number of daily average overflights by 0.7, for a total of 213.7 average daily overflights. The Blue Hills Reservation MRA also experiences a daily average of 225.7 visible flights. The undertaking would increase the number of visible flights by a daily average of 0.7, for a total of 226.4 daily average of visible flights.

The average altitude of direct overflights was estimated for the six properties and compared against the undertaking to assess the visual impacts. The average altitude of overflights for the properties that would result in less than one direct and/or visible overflight as a result of the undertaking is discussed below.

- Milton Cemetery currently experiences overflights at an average altitude of 2,090 feet above ground level (AGL) for arriving aircraft and 3,470 feet AGL for departing aircraft.

The undertaking would result in an increase of less than one direct overflight per day with an altitude between 2,140 to 2,340 feet AGL.

- Dorchester Park currently experiences overflights traveling at 1,880 feet AGL for arriving aircraft and 3,260 feet AGL for departing aircraft. The resource is located 0.35 nautical miles laterally from the proposed undertaking but aircraft on final approach to Runway 4L are flying on such a straight line that they do not directly overfly Dorchester Park. Therefore, the undertaking would not increase the number of direct overflights over Dorchester Park but would increase the number of daily visible flights by less than one per day with an altitude between 1,690 to 1,790 feet AGL.
- Cedar Grove Cemetery currently experiences overflights at an average altitude of 1,800 feet AGL for arriving aircraft and 3,140 feet AGL for departing aircraft. The undertaking would result in an increase of less than one direct overflight per day with an altitude between 1,720 to 1,820 feet AGL.
- Governor Hutchinson's Field (part of Milton Hill Historic District) currently experiences direct overflights at an average altitude of 1,960 feet AGL for arriving aircraft and 3,360 feet AGL for departing aircraft. The undertaking would result in an increase of less than one direct overflight per day with an altitude between 1,880 to 2,080 feet AGL.
- Captain R. B. Forbes House currently experiences overflights at an average altitude of 2,000 feet AGL for arriving aircraft and 3,680 feet AGL for departing aircraft. This resource is located 0.06 nautical miles laterally from the proposed undertaking. Although this resource is very close to the undertaking's final approach centerline, aircraft would be expected to fly on such a straight line as to not directly overfly the historic resource. Therefore, the proposed undertaking would not increase the number of direct overflights, but the proposed undertaking would increase visible flights by less than one per day with an altitude between 1,870 to 2,070 feet AGL.
- The entire Blue Hills Reservation MRA currently experiences overflights with an average altitude of 2,680 feet AGL for arriving aircraft and 6,210 feet AGL for departing aircraft. The undertaking would result in an increase of less than one direct overflight per day with an average altitude between 2,410 to 2,610 feet AGL.

These examples represent types of historic properties that are most sensitive to aircraft overflights and are located where the undertaking's effects would be the most pronounced. Although some of the six properties would experience additional overflights at a lower altitude on average as a result of the proposed undertaking, each area is already directly overflown, and the undertaking would increase overflights by an average of less than one per day. Given that overflights and visible flights would increase by an average of less than one per day, we conclude that the incremental increase in overflights caused by the undertaking would not introduce any visual elements that would diminish the integrity of these properties' significant historic features and therefore would not adversely affect the historic properties. This indicates that historic properties that are less sensitive to noise or visual intrusions and/or are farther removed from the centerline of the proposed procedure would also not be adversely affected by the undertaking.

**Finding of No Adverse Effect Criteria**

To support a Finding of No Adverse Effect, an undertaking must not meet any of the criteria set forth in the Advisory Council on Historic Preservation's Section 106 regulations at 36 CFR § 800.5(a). This section presents why the undertaking does not meet any of these criteria.

- Does the undertaking physically destroy or damage the property?
    - The undertaking would not have any physical impact on any property.

- Does the undertaking alter the property in any way that is inconsistent with the Secretary of the Interior's Standards for Treatment of Historic Properties (36 CFR Part 68)?
    - The undertaking is located in the airspace above the historic resources and would not result in any alteration or physical modifications to these resources.

- Does the undertaking remove a property from its historic location?
    - The undertaking would not remove any property from its location.

- Does the undertaking change the character of the property's use, or of physical features within the property's setting that contribute to its historic significance?
    - The undertaking would not change the character of any property's use or any physical features in any historical property's setting.

- Does the undertaking introduce an atmospheric, audible, or visual element to the area that would diminish the integrity of the property's significant historic features?
    - As discussed above and illustrated by the six examples (of Milton Cemetery, Dorchester Park, Cedar Grove Cemetery, Governor Hutchinson's Field, the Captain R. B. Forbes House, and the Blue Hills Reservation MRA), the small increase in overflights attributable to the undertaking, less than one additional overflight per day, would not introduce audible or visual elements that would diminish the integrity of the significant historical features of any historic resource in the APE.

- Does the undertaking result in neglect of a property which would result in its deterioration, transfer, sale, or lease?
    - The undertaking would not cause any property to be neglected, sold, or transferred.

Based on the analysis offered above, the FAA is reaffirming our Proposed Finding of No Adverse Effect. Although the undertaking potentially affects the setting and feeling of certain types of historic properties that would be overflown by aircraft using the proposed procedure, the incremental increase in overflights (an average of less than one per day) in an area already densely overflown would not diminish the integrity of any historic properties' significant historical features. We hope this additional information and analysis responds to your concerns and addresses your previous non-concurrence to the FAA's Proposed Finding of No Adverse Effect. The FAA has attempted to address those concerns by providing additional information and analysis responding to your questions in correspondence.

We request that you review this information and advise the FAA within 30 days of receipt of this letter whether you now concur with, or have no objection to, our Proposed Finding of No Adverse Effect.

Sincerely,

*Veronda Johnson*

Veronda Johnson
Eastern Service Center
Federal Aviation Administration
Operations Support Group AJV-E250
1701 Columbia Avenue
College Park, GA 30337

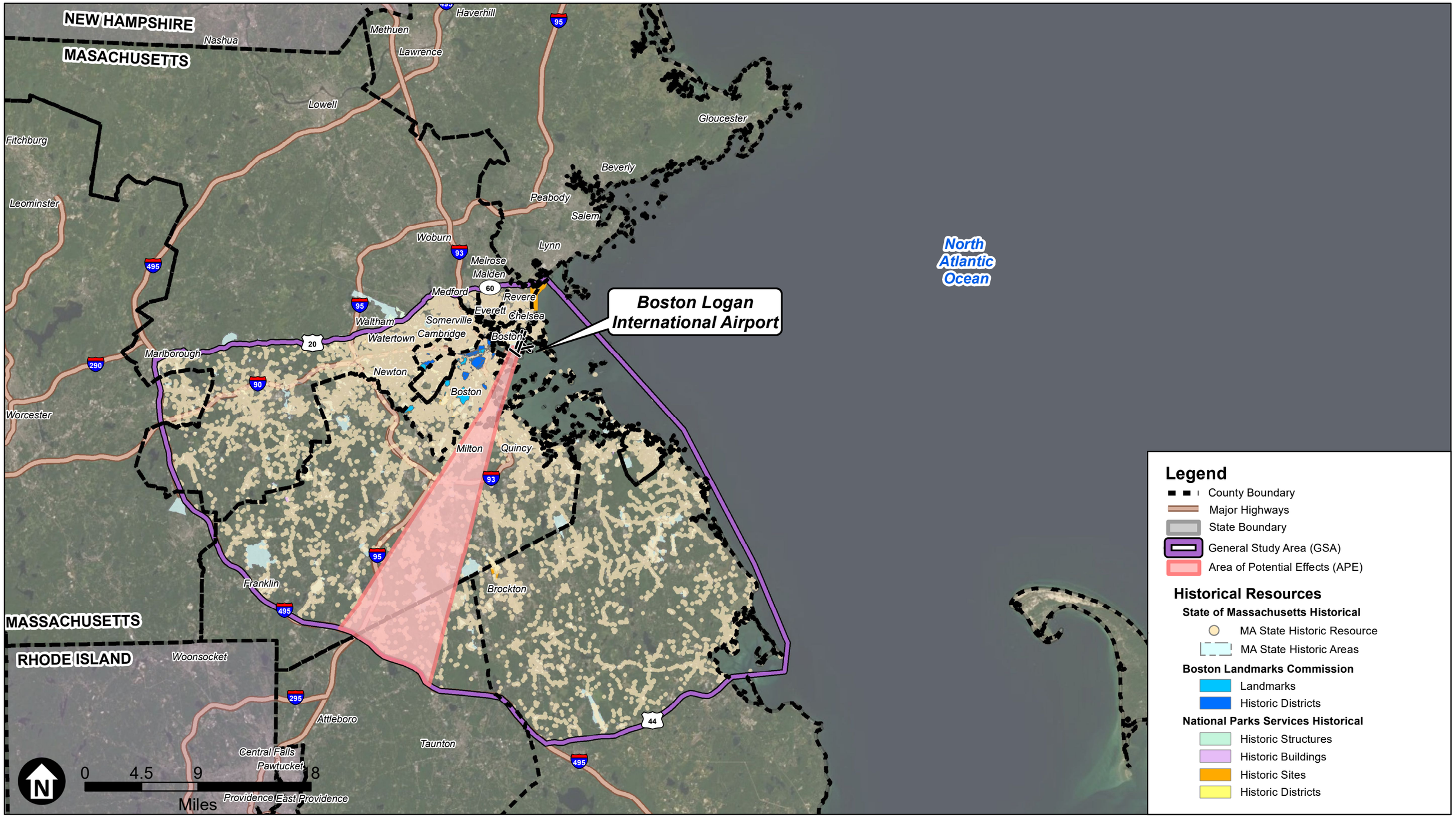


## Legend

- County Boundary
- Major Highways
- State Boundary
- General Study Area (GSA)
- Area of Potential Effects (APE)

### Historical Resources

**State of Massachusetts Historical**
- MA State Historic Resource
- MA State Historic Areas

**Boston Landmarks Commission**
- Landmarks
- Historic Districts

**National Parks Services Historical**
- Historic Structures
- Historic Buildings
- Historic Sites
- Historic Districts

SOURCE: Esri; Prepared by Jacobsen Daniels, 2020

Boston Logan RNAV (GPS) RWY 4L EA

JD RoVolus

ESA

**Attachment A**
Area of Potential Effects

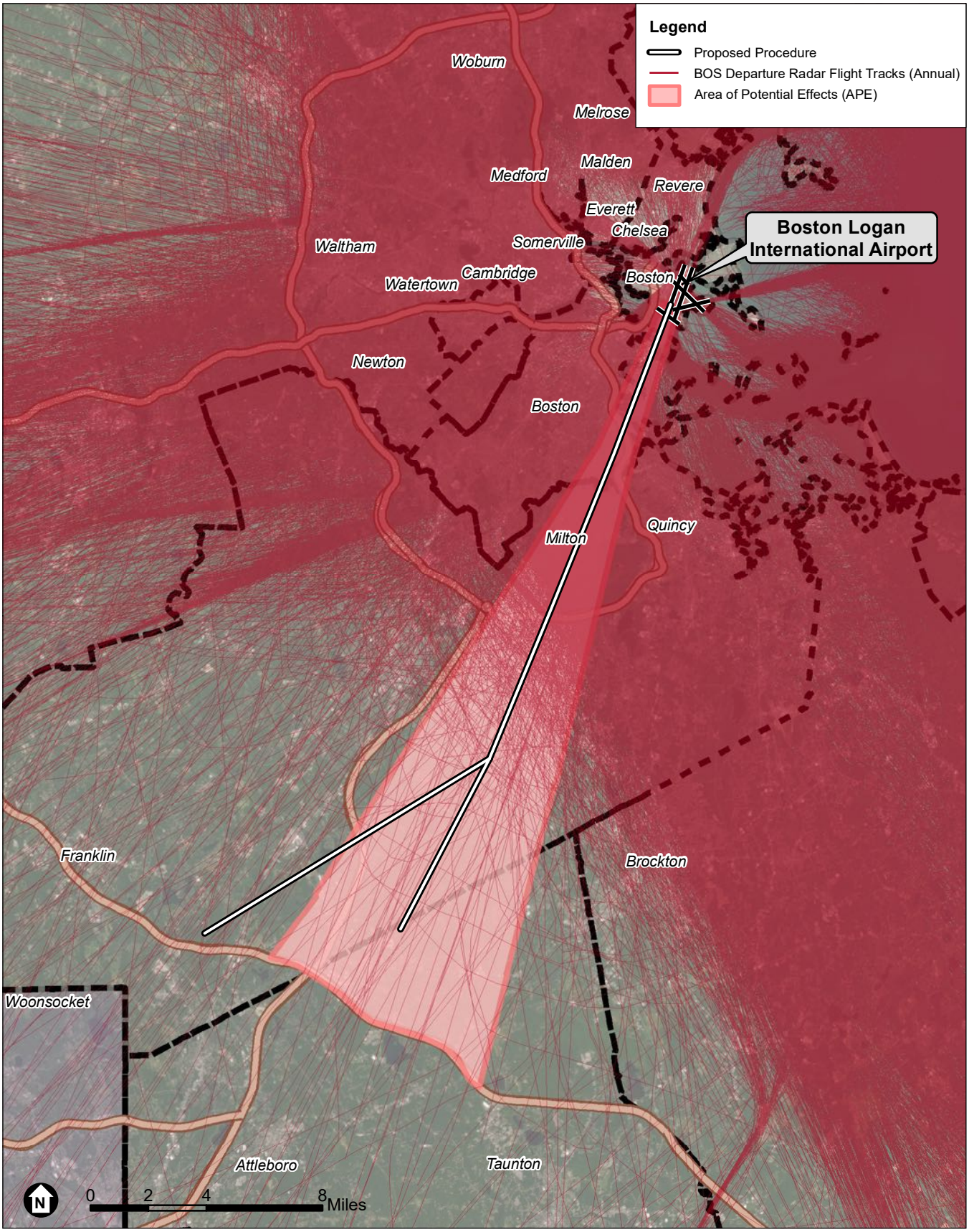


SOURCE: Esri; RoVolus, 2021; ESA, 2021

Boston Logan RNAV (GPS) RWY 4L EA

JD RoVolus

**Attachment B**
Area of Potential Effects and Departure Radar Flight Tracks

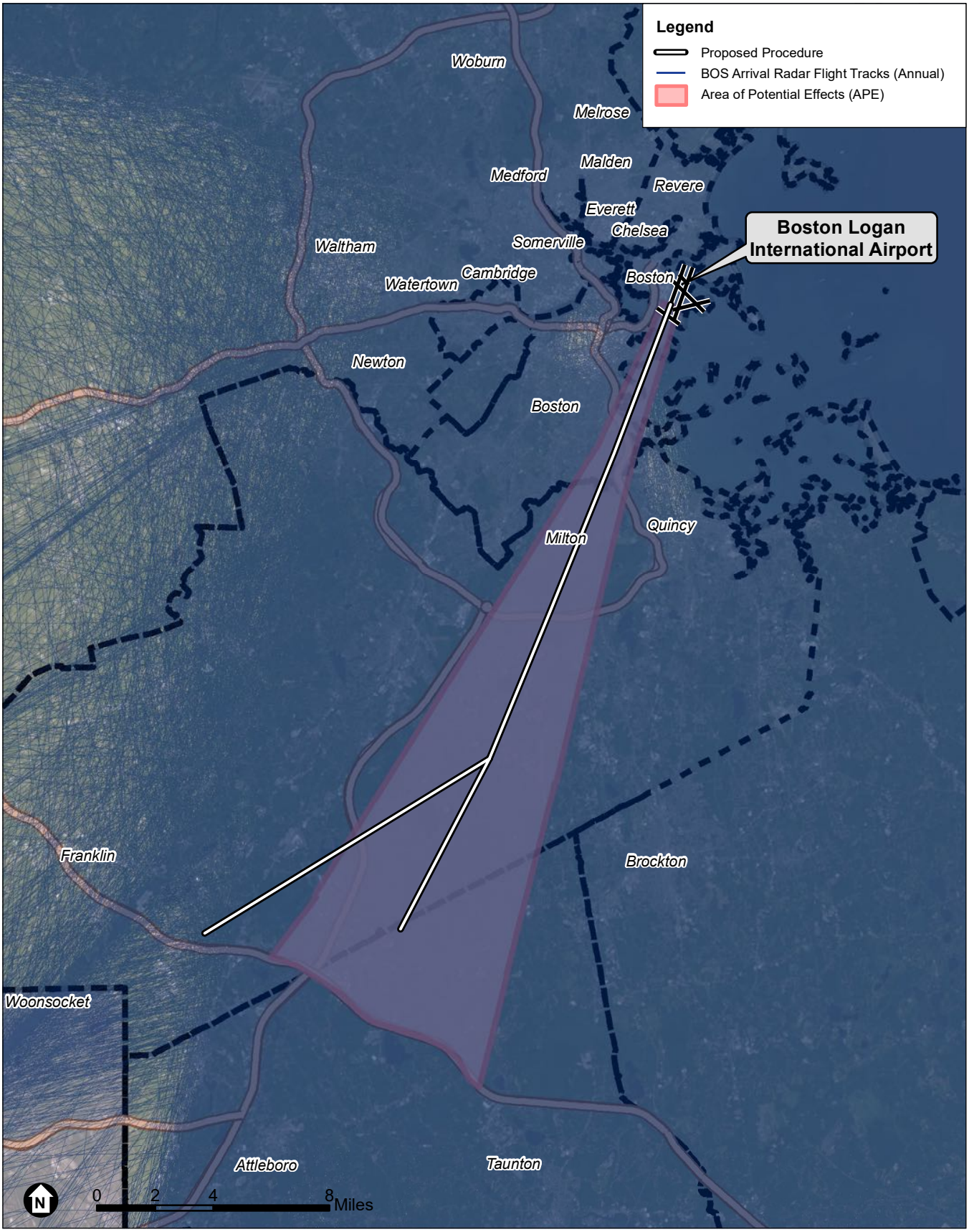


SOURCE: Esri; RoVolus, 2021; ESA, 2021

Boston Logan RNAV (GPS) RWY 4L EA

JD RoVolus

**Attachment C**
Area of Potential Effects and Arrival Radar Flight Tracks

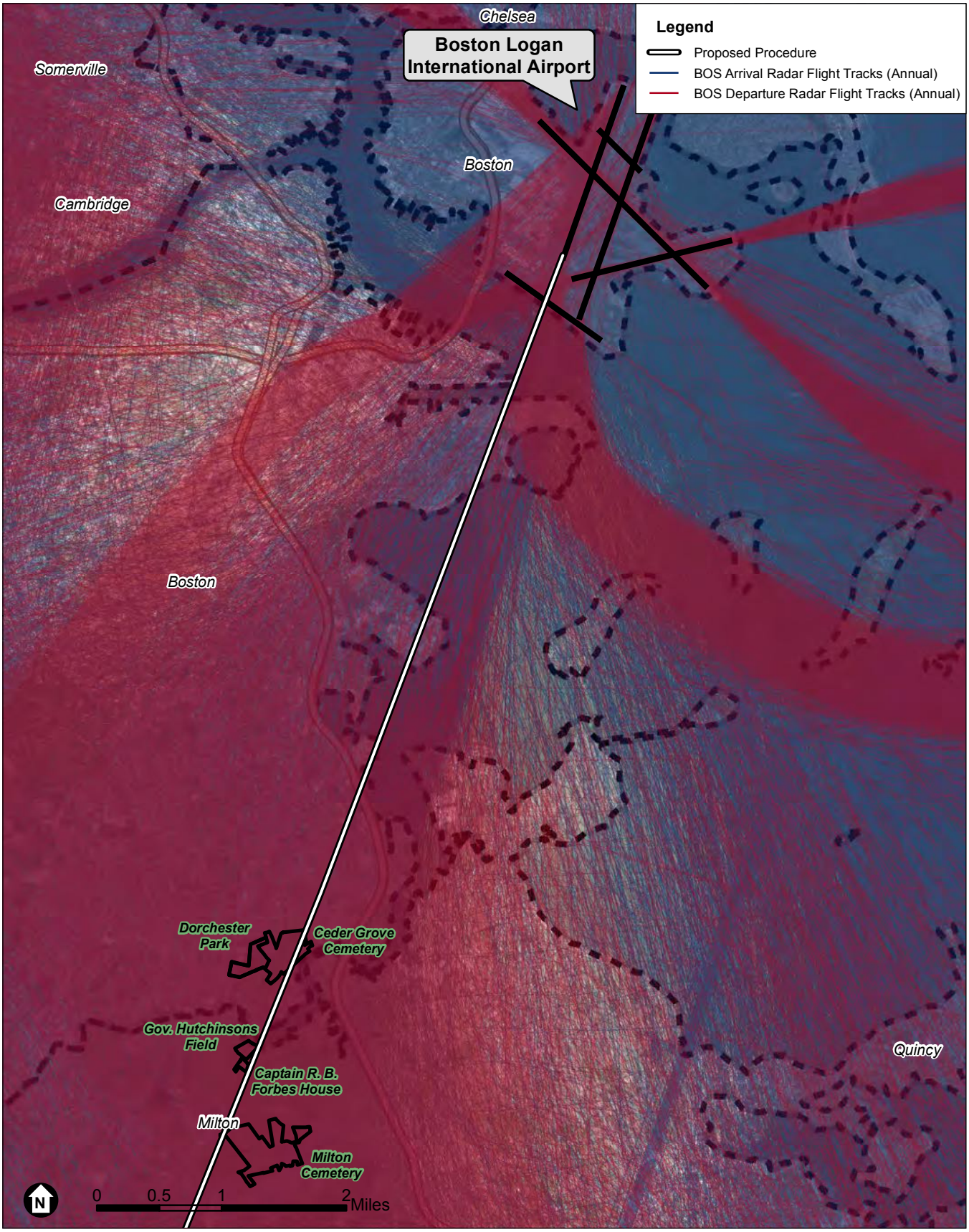


SOURCE: Esri; RoVolus, 2021; ESA, 2021

Boston Logan RNAV (GPS) RWY 4L EA

JD RoVolus ESA

**Attachment D1**
Site Study with Arrival and Depature Radar Flight Tracks

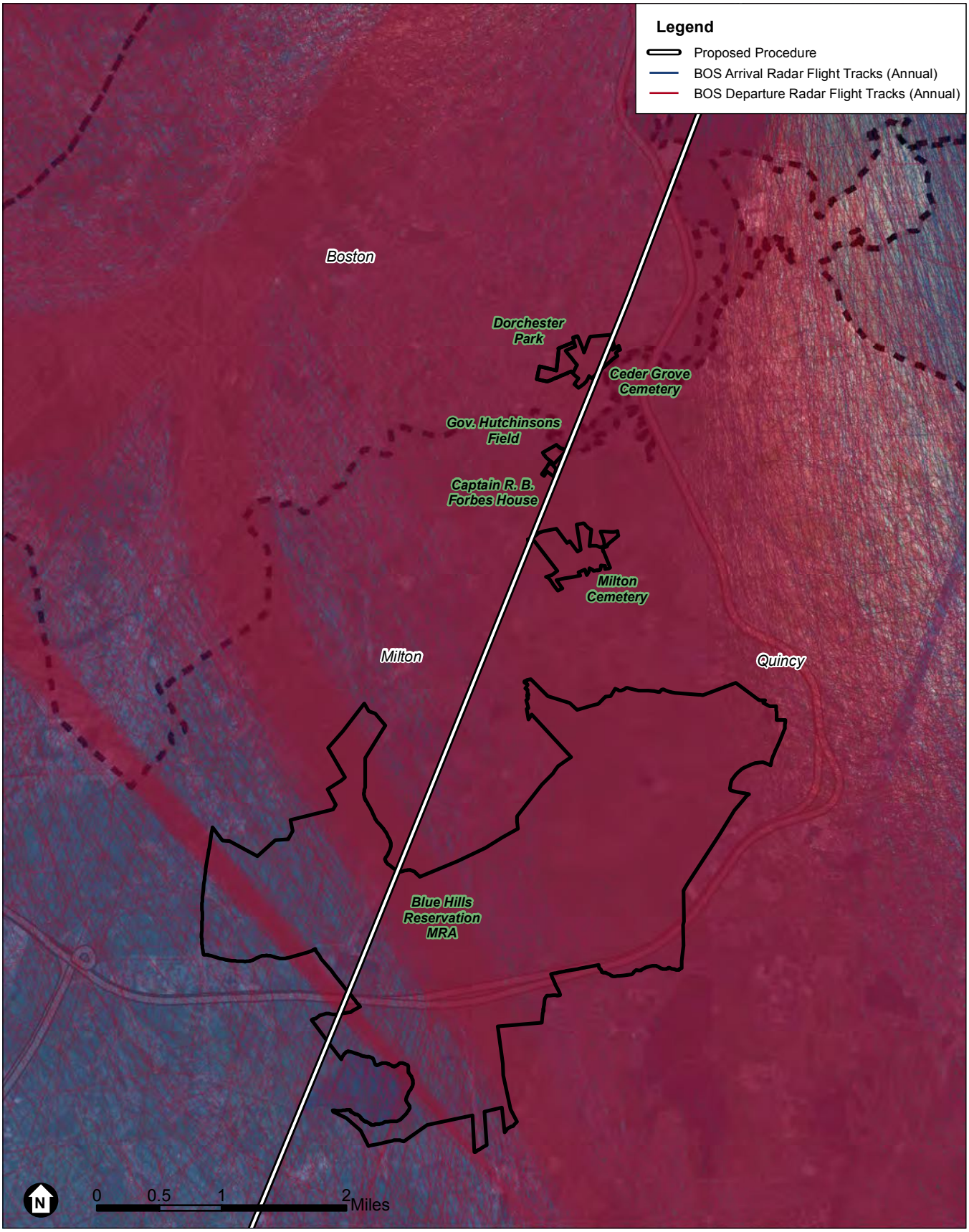


SOURCE: Esri; RoVolus, 2021; ESA, 2021

Boston Logan RNAV (GPS) RWY 4L EA

JD RoVolus

**Attachment D2**
Site Study with Arrival and Depature Radar Flight Tracks

U.S. Department
of Transportation
**Federal Aviation
Administration**

Eastern Service Center

1701 Columbia Avenue
College Park, Georgia 30337

Dear Secretary Haaland:

This letter is intended to provide you with notice of a consultation involving National Historic Landmarks, as set forth in 36 C.F.R. § 800.10(c). Specifically, the FAA is proposing to publish a new satellite-based arrival procedure for Runway 4L at Boston Logan International Airport (BOS) and there are two National Historic Landmarks located within the Area of Potential Effects.

The procedure is needed to enhance the safety and efficiency of aircraft operations at BOS by providing vertical and lateral electronic guidance to aircraft, which is particularly important during poor weather conditions. The procedure will allow for a stabilized approach and will reduce pilot workload during those conditions, and also reduce delays and cancellations at BOS. Once the procedure is published, the FAA expects there would be an annual increase of 255 arrivals to Runway 4L at BOS, which were previously scheduled flights that would no longer need to be cancelled due to increased efficiency. The procedure would also allow for the shift of 104 annual arrivals from Runway 4R to Runway 4L due to increased efficiency on Runway 4L. Besides the overall increase of 359 flights to Runway 4L and the decrease of 104 flights to Runway 4R, the number of annual operations at BOS would not change.

This proposal is an undertaking under Section 106 of the National Historic Preservation Act. As part of the FAA's assessment of effects to historic resources from this undertaking, the FAA identified two National Historic Landmarks within the Area of Potential Effects: the Captain Robert Bennet Forbes House (215 Adams Street, Milton, MA) and the Great Blue Hill Weather Observatory (located in the Blue Hills Reservation MRA, East Milton, MA). However, based on its assessment of adverse effects, the FAA has proposed a Finding of No Adverse Effects.

Enclosed please find the FAA's initial Finding of No Adverse Effects, which was sent to all consulting parties, as well as additional consultation letters between the FAA and the Massachusetts Historical Commission (MHC) relating, in part, to the Captain Robert Bennet Forbes House. To date, the MHC has indicated it cannot concur with the FAA's Finding of No Adverse Effect and has stated that "this increase of 359 flights annually will introduce increased visual and audible events which will affect the historic resources under and near the 4L RNAV flight path." The FAA is currently engaged in additional consultation with MHC and has provided additional analysis of the effect on historic properties under the procedure's flight path that we believe shows that the procedure will not introduce any audible or visual elements that would diminish the integrity of the properties' significant historic features. In addition, you can access the FAA's Draft Environmental Assessment for the procedure, prepared pursuant to the National Environmental Policy Act, at the following website: https://faabostonworkshops.com/.

We believe this letter and the enclosed consultation letters satisfy our responsibility to notify the Secretary of the Interior under 36 C.F.R. § 800.10(c). Please do not hesitate to contact us with any questions.

Sincerely,

*Veronda Johnson*

Veronda Johnson
Eastern Service Center
Federal Aviation Administration
Operations Support Group AJV-E250
1701 Columbia Avenue
College Park, GA 30337

# APPENDIX F

# List of Local Stakeholders and Agencies Informed about the Proposed Action

**TABLE F-1**
**LIST OF LOCAL STAKEHOLDERS AND AGENCIES INFORMED ABOUT THE PROPOSED ACTION**

| First Name | Last Name | Town/District | Position/Committee | Email Address |
|---|---|---|---|---|
| Anthony | Andronico | City of Quincy City Council | Ward 2 | aandronico@quincyma.gov |
| Ricardo | Arroyo | Boston City Council | District 5 | ricardo.arroyo@boston.gov |
| Charles J. | Aspinwall | Town of Canton | Town Administrator | caspinwall@town.canton.ma.us |
| Charlie | Baker | Massachusetts | Governor | Constituent.services@state.ma.us |
| Frank | Baker | Boston City Council | District 3 | Frank.Baker@boston.gov |
| Shaynah | Barnes | Staff for Stephen Lynch | Congressional Office | Shaynah.Barnes@mail.house.gov |
| Hannah | Benson | Regional Director for Elizabeth Warren | Senate Office | hannah_benson@warren.senate.gov |
| David | Biele | 4th Suffolk | Massachusetts Representative | David.Biele@mahouse.gov |
| Wade | Blackman | Staff for Katherine Clark | Congressional Office | wade.blackman@mail.house.gov |
| Meredith | Boeriche | Town of Braintree Town Council | District 5, President | mboeriche@braintreema.gov |
| Kenzie | Bok | Boston City Council | District 8 | Kenzie.Bok@boston.gov |
| Roseann | Bongiovanni | MCAC | Member | rbongiovanni@massportcac.org |
| Liz | Breadon | Boston City Council | District 9 | Liz.Breadon@boston.gov |
| Tommy | Butler | Massport | Member | tbutler@massport.com |
| Ian C. | Cain | City of Quincy City Council | Ward 3 | icain@quincyma.gov |
| Tackey | Chan | 2nd Norfolk | Massachusetts Representative | Tackey.Chan@mahouse.gov |
| Sonia | Chang-Diaz | Second Suffolk | Massachusetts Senate | Sonia.Chang-Diaz@masenate.gov |
| Melinda A. | Collins | Town of Milton | Select Board Member | mcollins@townofmilton.org |
| Nick | Collins | First Suffolk | Massachusetts Senate | Nick.Collins@masenate.gov |
| Kathleen M. | Conlon | Town of Milton | Select Board Chair | kconlon@townofmilton.org |
| Christopher J. | Connolly | Town of Canton Board of Selectman | Selectman | cconnolly@town.canton.ma.us |
| John J. | Connolly | Town of Canton Board of Selectman | Selectman | jconnolly@town.canton.ma.us |
| Robert | Consalvo | 14th Suffolk | Massachusetts Representative | rob.consalvo@mahouse.gov |
| Alaina | Coppola | Massport | Member | ACoppola@massport.com |
| Mark | Cusack | 5th Norfolk | Massachusetts Representative | Mark.Cusack@mahouse.gov |

| First Name | Last Name | Town/District | Position/Committee | Email Address |
|---|---|---|---|---|
| Noel T. | DiBona | City of Quincy City Council | At Large | ndibona@Quincyma.gov |
| Sal | DiDomenico | Middlesex and Suffolk | Massachusetts Senate | Sal.DiDomenico@masenate.gov |
| Arthur | Doyle | Town of Milton | Select Board Vice Chair | adoyle@townofmilton.org |
| William | Driscoll | 7th Norfolk | Massachusetts Representative | William.Driscoll@mahouse.gov |
| Lydia | Edwards | Boston City Council | District 1 | lydia.edwards@boston.gov |
| Lydia Marie | Edwards | First Suffolk and Middlesex | Massachusetts Senate | lydia.edwards@masenate.gov |
| Paul | Feeney | Norfolk and Bristol | Massachusetts Senate | paul.feeney@masenate.gov |
| Tania | Fernandes Anderson | Boston City Council | District 7 | tania.anderson@boston.gov |
| Michael | Flaherty | Boston City Council | At Large | michael.f.flaherty@boston.gov |
| Julia Camille | Flaherty | Town of Braintree Town Council | District 1 | jflaherty@braintreema.gov |
| Brandy | Fluker Oakley | 12th Suffolk | Massachusetts Representative | brandy.flukeroakley@mahouse.gov |
| Ed | Flynn | Boston City Council | District 2/President | ed.flynn@boston.gov |
| Ed | Freni | Massport | Member | EFreni@massport.com |
| William | Galvin | 6th Norfolk | Massachusetts Representative | William.Galvin@mahouse.gov |
| William P. | Harris | City of Quincy City Council | Ward 6 | wharris@quincyma.gov |
| Russell | Holmes | 6th Suffolk | Massachusetts Representative | Russell.Holmes@mahouse.gov |
| Liam | Horsman | Regional Director for Ed Markey | Senate Office | liam_horsman@markey.senate.gov |
| Brian | Howard | Town of Randolph | Town Manager | bhoward@randolph-ma.gov |
| Shannon | Hume | Town of Braintree Town Council | At Large | shume@braintreema.gov |
| Daniel | Hunt | 13th Suffolk | Massachusetts Representative | Daniel.Hunt@mahouse.gov |
| John | Keenan | Norfolk and Plymouth | Massachusetts Senate | John.Keenan@masenate.gov |
| Thomas P. | Koch | City of Quincy | Mayor | mayorkoch@quincyma.gov |
| Charles | Kokoros | Town of Braintree | Mayor | mayorsoffice@braintreema.gov |
| Kendra | Lara | Boston City Council | District 6 | kendra.lara@boston.gov |
| Stephen | Leary | Town of Braintree | Assistant to the Mayor | sleary@braintreema.gov |
| Flavio | Leo | Massport | Member | fleo@massport.com |

| First Name | Last Name | Town/District | Position/Committee | Email Address |
|---|---|---|---|---|
| Nina X. | Liang | City of Quincy City Council President | At Large | nliang@Quincyma.gov |
| Lisa | Lopez | Town of Canton Board of Selectman | Vice Chairman | llopez@town.canton.ma.us |
| Michael C. | Loughran | Town of Canton Board of Selectman | Chairman | bos@town.canton.ma.us |
| Ruthzee | Louijeune | Boston City Council | At Large | ruthzee.louijeune@boston.gov |
| Lawrence C. | Mackin, Jr | Town of Braintree Town Council | District 6 | lmackin@braintreema.gov |
| Adrian | Madaro | 1st Suffolk | Massachusetts Representative | Adrian.Madaro@mahouse.gov |
| Elizabeth | Maglio | Town of Braintree Town Council | District 3 | emaglio@braintreema.gov |
| Anne M. | Mahoney | City of Quincy City Council | At Large | amahoney@Quincyma.gov |
| David F. | McCarthy | City of Quincy City Council | Ward 1 | dmccarthy@quincyma.gov |
| Julia | Mejia | Boston City Council | At Large | julia.mejia@boston.gov |
| Aaron | Michlewitz | 3rd Suffolk | Massachusetts Representative | Aaron.M.Michlewitz@mahouse.gov |
| Liz | Miranda | 5th Suffolk | Massachusetts Representative | liz.miranda@mahouse.gov |
| Erin | Murphy | Boston City Council | At Large | erin.murphy@boston.gov |
| NA | NA | Town of Braintree Town Council | Town Council | towncouncil@braintreema.gov |
| NA | NA | Town of Randolph | Office of Town Council | randolphtowncouncil@randolph-ma.gov |
| Stephen C. | O'Brien | Town of Braintree Town Council | District 4 | sobrien@braintreema.gov |
| Brian | Palmucci | City of Quincy City Council | Ward 4 | bpalmucci@quincyma.gov |
| Kelsey | Perkins | District Director for Katherine Clark | Congressional Office | kelsey.perkins@mail.house.gov |
| Stephen | Phelan Jr | City of Quincy City Council | Ward 5 | sphelan@quincyma.gov |
| Karyn | Polito | Massachusetts | Lt. Governor | Constituent.services@state.ma.us |
| Joseph | Reynolds | Town of Braintree Town Council | District 2 | jreynolds@braintreema.gov |
| David | Ringius, Jr. | Town of Braintree Town Council | At Large | dringius@braintreema.gov |
| Michael | Rush | Norfolk and Suffolk | Massachusetts Senate | Mike.Rush@masenate.gov |
| Charles B. | Ryan | Town of Braintree Town Council | At Large, Vice President | cryan@braintreema.gov |

| First Name | Last Name | Town/District | Position/Committee | Email Address |
|---|---|---|---|---|
| Jon | Santiago | 9th Suffolk | Massachusetts Representative | jon.santiago@mahouse.gov |
| Nicole | Taub | Town of Braintree | Chief of Staff | ntaub@braintreema.gov |
| Thomas W. | Theodore | Town of Canton Board of Selectman | Selectman | ttheodore@town.canton.ma.us |
| Walter | Timilty | Norfolk, Bristol and Plymouth | Massachusetts Senate | walter.timilty@masenate.gov |
| Aaron | Toffler | MCAC | Member | atoffler@massportcac.org |
| Jeffrey | Turco | 19th Suffolk | Massachusetts Representative | jeffrey.turco@mahouse.gov |
| Chynah | Tyler | 7th Suffolk | Massachusetts Representative | Chynah.Tyler@mahouse.gov |
| Richard G. | Wells, Jr. | Town of Milton | Select Board Member | rwells@townofmilton.org |
| Eric | White | Regional Director for Ayanna Pressley | Congressional Office | Eric.White@mail.house.gov |
| Lisa | Wieland | Massport | Member | lwieland@massport.com |
| Brian | Worrell | Boston City Council | District 4 | brian.worrell@boston.gov |
| Michelle | Wu | City of Boston | Mayor | mayor@boston.gov |
| Michael F. | Zullas | Town of Milton | Select Board Member | mzullas@townofmilton.org |

# APPENDIX G

## List of Section 106 Properties Identified in the General Study Area

| HISTORIC SITE NAME | ADDRESS | TOWN NAME |
|---|---|---|
| Not Named in Database | 58 South St | Brockton |
| Not Named in Database | 232 Pleasant St | Brockton |
| Whipple, John J. House | 42 Green St | Brockton |
| Saint Patrick's Total Abstinence Society Building | 28 Petronelli Way | Brockton |
| Sacred Heart Roman Catholic Church School | 243 Court St | Brockton |
| Thompson Block | 278 Main St | Brockton |
| Acme Heel Company Factory | 89 North Montello St | Brockton |
| Fore River Shipyard - Warehouse #12 | 97 East Howard St | Braintree |
| Medway Public Schoolhouse #6 | 71 Milford St | Medway |
| Chapman, Donald House | 265 Main St | Franklin |
| Aldis Homestead | 146 Brook St | Franklin |
| Blake, Solomon - Ward, Edward L. - Bristol House | 97 North St | Norfolk |
| Cheney, Josiah House | 211 North St | Medfield |
| Not Named in Database | 86 West Main St | Hopkinton |
| Not Named in Database | 243 Parkerville Rd | Southborough |
| Hopkinton Reservoir | Cedar St | Hopkinton |
| Ward's Variety Store | 4 Main St | Southborough |
| Woolson, Nathan House | 17 Clinton St | Hopkinton |
| Fiske, David House | 21 Salem End Ln | Framingham |
| Trowbridge, George A. House | 886 Grove St | Framingham |
| Draper, William - Boyd - Morse House | 38 Maple St | Marlborough |
| Pierce, Charles H. - Tuttle, Joseph Walton and Elizabeth Whitcomb White House | 66 Central St | Framingham |
| Ellis, P. House | North St | Walpole |
| White, Joseph House | 153 Bay Rd | Norton |
| Gay, Timothy 2nd House | 1546 West St | Stoughton |
| Atwood, N. S. House | 35 Walnut St | Stoughton |
| Dover Second Congregational Church | 18 Springdale Ave | Dover |
| Weatherbee, Elijah T. House | 28 Crescent St | Wellesley |
| Westwood Fire Station | 637 High St | Westwood |
| Mason, Capt. Leonard - Fairbanks, Jesse House | 600 High St | Westwood |
| Not Named in Database | 60 Dean St | Westwood |
| Not Named in Database | 90 Morton St | Waltham |
| Cambell, Edward House | 128-132 Charles St | Waltham |
| Gore Place | 52 Gore St | Waltham |
| Trull, Thomas House | 14 Green St | Watertown |
| Bailey, Jason S. House | 3 Pomfret St | Boston |
| Not Named in Database | 1212 Boylston St | Brookline |
| Stearns, R. H. House | 355 Buckminster Rd | Brookline |
| Not Named in Database | 26 Goodway Rd | Boston |
| Not Named in Database | 60-64 Harvard St | Brookline |
| Brookline Savings Bank | 160 Washington St | Brookline |
| Not Named in Database | 296 Wachusett St | Boston |
| Not Named in Database | 23 Willoughby Rd | Milton |
| Grundel, Hermann House | 4 Atherton Pl | Boston |
| Garrison, William Lloyd School | 20 Hutchings St | Boston |
| Not Named in Database | 20 Forest St | Boston |
| Boston Wharf Company Building | 51-61 Melcher St | Boston |
| Copeland, Frederick W. House | 152 Strathmore Rd | Boston |
| Brerick, Halrard Apartment House | 80-84 Lanark Rd | Boston |
| Graustein, Adolph H. House | 19 Arlington St | Cambridge |
| Not Named in Database | 36 Becket Rd | Belmont |
| Haven, Harry House | 67 Beals St | Brookline |
| Diaz, Jennie P. - Graffam, Peter House | 23 Abbottsford Rd | Brookline |
| Apthorp, Rev. East House | 10 Linden St | Cambridge |
| Fenway Studios Building | 30 Ipswich St | Boston |
| Not Named in Database | 11 Milford St | Boston |
| Cook, Betsey B. House | 458 Shawmut Ave | Boston |
| Not Named in Database | 24 Pine St | Boston |
| Not Named in Database | 123-125 Merrimac St | Boston |
| Boston Lunatic Hospital - B Ward | 591 Morton St | Boston |
| Littlefield, D. F. and W. S. Apartment House | 3116-3122 Washington St | Boston |
| Not Named in Database | 2355-2359 Washington St | Boston |
| Stark, Hannah Row House | 98 I St | Boston |
| Damon, James - Brown, Amos House | 5 Cross St | Boston |

| HISTORIC SITE NAME | ADDRESS | TOWN NAME |
|---|---|---|
| Rand, James H. House | 26 Soley St | Boston |
| Shute, William Memorial Library | 781 Broadway | Everett |
| Toll House | 362 Bedford St | Whitman |
| Pratt, Robert House | 21 West Division St | Holbrook |
| Crooker, Melvin House | 69 Summit St | Halifax |
| Abington and Rockland Joint Water Works | 14 Pumping Station Ave | Pembroke |
| Pool, Micha H. House | 92 Stanton St | Rockland |
| Not Named in Database | 1526 Broadway | Hanover |
| Craig House | 119 Granite Pl | Milton |
| Not Named in Database | 129 Merrymount Rd | Quincy |
| Not Named in Database | 64 Pleasantview Ave | Weymouth |
| Not Named in Database | 15 Washburn St | Weymouth |
| Not Named in Database | 114 Park St | Chelsea |
| Slade, George F. Building | 396 Broadway | Chelsea |
| Not Named in Database | 416 Broadway | Chelsea |
| Not Named in Database | 106 Central St | Hingham |
| Not Named in Database | 13 Kent's Ln | Hingham |
| Cushing, Jacob House | 86 Pleasant St | Hingham |
| Cohasset Tennis and Squash Club | 21 Cedar St | Cohasset |
| Howard, David W. House | 6 Nichols Rd | Cohasset |
| Government Island Granite Quarry | Border St | Cohasset |
| Boston and Albany Railroad Bridge #26.35 | Conrail Railroad | Ashland |
| Bradford, Spencer House | 253 Main St | Kingston |
| Not Named in Database | 3 Landing Rd | Kingston |
| Sampson, Benjamin House | 198 Main St | Kingston |
| Not Named in Database | 433 Washington St | Duxbury |
| Harlow, Lemuel House | 294 Washington St | Duxbury |
| Not Named in Database | 17 New Driftway | Scituate |
| Neponset Valley Parkway - John Hart Bridge | Neponset Valley Pkwy | Boston |
| Way, William T. - Leighton, W. E. House | 1212 West St | Stoughton |
| Merrill, Luther - Moseley, Frank Rowhouse | 1053 Beacon St | Brookline |
| Porter Mill Pond | Crescent St | West Bridgewater |
| Not Named in Database | 591 Bridge St | Dedham |
| Not Named in Database | 24 Old Colony Rd | Weston |
| Norfolk Woolen Company Worker Housing | 79 North St | Norfolk |
| Grose, J. House | 168 High St | Norwell |
| Fortucci Filling Station | 25 Chestnut Hill Ave | Boston |
| Not Named in Database | 390 East Fifth St | Boston |
| Not Named in Database | 2 Jason Terr | Boston |
| Hayes, E. House | 2 National St | Boston |
| Stratton, Henry B. House | 14 National St | Boston |
| Not Named in Database | 8 Mill St | Boston |
| Not Named in Database | 328 Savin Hill Ave | Boston |
| Reed, Arthur House | 105 Charles St | Boston |
| Whorf, Sylvanus H. House | 32 West Cedar St | Boston |
| Our Lady of Fatima Roman Catholic Shrine | Ashley St | Boston |
| Camp Wonderland Cabin | 186 Massapoag Ave | Sharon |
| Martin, Wilbur F. House | 297 South Main St | Randolph |
| Cummings, Frank E. House | 61 Summer St | Natick |
| Cary Avenue Baptist Church | 16 Cary Ave | Chelsea |
| Elizabeth S. - Steven, Fenno House | 14-16 Aldersey St | Somerville |
| Coleman - Webb Building | 1542-1544 Columbus Ave | Boston |
| Mount Hope Cemetery - Fairfield Tomb | 355 Walk Hill St | Boston |
| Not Named in Database | 15 Doble Ave | Medford |
| Charles River Speedway - South Shed | 1420-1440 Soldiers Field Rd | Boston |
| Ames Shovel and Tool Company Tenement #57 | 55-57 Elm St | Easton |
| Kelley, Edgar E. House | 9 Day St | Easton |
| Not Named in Database | 34-36 Grove St | Boston |
| Men of Kent Cemetery - Turner, Capt. Samuel Marker | Meeting House Ln | Scituate |
| Commonwealth Shoe and Leather Company - Building 3 | 7 Marble St | Whitman |
| Not Named in Database | 21-23 Tremont St | Braintree |
| Not Named in Database | 7 Thayer Pl | Braintree |
| Not Named in Database | 262 Plymouth St | Middleborough |
| Pond, Aaron House | 465 East Main St | Milford |
| Ray Elementary School | School St | Franklin |

| HISTORIC SITE NAME | ADDRESS | TOWN NAME |
|---|---|---|
| Wrightington House | 8 Queen St | Franklin |
| Bullard, J. E. House | 66 North St | Medfield |
| Cordaville Manufacturing Company Worker Housing | 9 Cottage St | Southborough |
| Wood, C. House | 81 Southville Rd | Southborough |
| Burnett, Joseph House | 84 Main St | Southborough |
| Williams, Caleb Barn | 8 Newton St | Southborough |
| Fitzgerald Farmhouse | 128 Hildreth St | Marlborough |
| Bose Loudspeaker Assembly Plant and Offices | 100 Mountain Rd | Framingham |
| Town, George House | 17 Raymond St | Framingham |
| Pierce, Thomas House | 500 Wellesley St | Weston |
| Carpenter, Ezra House | 168 South St | Foxborough |
| Bird and Son Factory Water Storage Tank | Washington St | Walpole |
| Winslow, Eugene E. and Samuel M. Houses | 306 Walpole St | Norwood |
| Berwick, Walter House | 8 Chickering St | Norwood |
| Gifford, Edward House | 164 Turnpike St | Easton |
| Davis, John House | 103 Pine St | Easton |
| Not Named in Database | 43 Garden Rd | Wellesley |
| Not Named in Database | 26 Sexton Ave | Westwood |
| Cutting, George Warren Barn | 68 School St | Weston |
| Swift and Armour Meat Storehouse | 20 Felton St | Waltham |
| Grover Cronin Department Store | 223 Moody St | Waltham |
| Kimball House | 21 Fayette St | Watertown |
| Not Named in Database | 118 Gardner Rd | Brookline |
| Not Named in Database | 2 Wellington Terr | Brookline |
| Not Named in Database | 26 Glen Rd | Brookline |
| Libbey, J. O. House | 27 White Pl | Brookline |
| Not Named in Database | 203 Hillside St | Milton |
| Ryan, Thomas J. House | 209 Wachusett St | Boston |
| Not Named in Database | 226 Brook Rd | Milton |
| Pierce, George House | 265 Fairmount Ave | Boston |
| Douse, John W. Three-Decker | 14 North Monroe St | Boston |
| Fitch House | 108-110 White St | Boston |
| Rozenberg Brothers and Smith Three-Decker | 474 Talbot Ave | Boston |
| Coolidge, Henry House | 109 Columbia St | Brookline |
| Lawrence House | 11-15 Carlton St | Brookline |
| Wells, Judge Daniel House | 170 Brattle St | Cambridge |
| Not Named in Database | 17 Berkeley St | Cambridge |
| Lovering, John W. House | 55 Dover St | Somerville |
| Not Named in Database | 99 Irving St | Cambridge |
| Wheatland, George House | 440 Marlborough St | Boston |
| Nason, G. W. Building | 5 Durham St | Boston |
| Not Named in Database | 14 Commonwealth Ave | Boston |
| Not Named in Database | 250 Commonwealth Ave | Boston |
| Not Named in Database | 168 West Canton St | Boston |
| Hall, James M. W. Apartment House | 864 Huntington Ave | Boston |
| Essex Hotel | 25-31 Essex St | Boston |
| Wallis, Paul House | 173 Beacon St | Boston |
| Fay, E. H. House | 482 Beacon St | Boston |
| Pope, James F. House | 1084 Adams St | Boston |
| Blake, Enoch E. House | 7 Beacon St | Boston |
| Wilson, Samuel S. House | 33 Winthrop St | Boston |
| Roberts, Charles Building | 234 Friend St | Boston |
| Merrill, Silas House | 259 Newbury St | Boston |
| Avery, Alden House | 263 Newbury St | Boston |
| Not Named in Database | 2831-2831A Washington St | Boston |
| Not Named in Database | 552 East Broadway | Boston |
| Not Named in Database | 26 North St | Boston |
| Not Named in Database | 17 Cleveland St | Boston |
| Corey, Richard P. House | 207 Bunker Hill St | Boston |
| Not Named in Database | 16 Medford St | Chelsea |
| Not Named in Database | 427 South Franklin St | Holbrook |
| Pratt, Ashton House | 122 Walnut St | Abington |
| Cushing, Henry J. House | 131 East Water St | Rockland |
| Burrage, Albert C. and Company Worker Housing | 275 Reed St | Hanson |
| Not Named in Database | 63-65 Adams St | Quincy |

| HISTORIC SITE NAME | ADDRESS | TOWN NAME |
|---|---|---|
| Perry, Oliver Hazard Grammar School | 770 East Eighth St | Boston |
| Weymouth Vocational Technical High School | 1051 Commercial St | Weymouth |
| Winthrop Town Hall | 1 Metcalf Sq | Winthrop |
| Fearing, William II Store | 298 Main St | Hingham |
| Lincoln, John House | 48 Middle St | Hingham |
| Whiton, Isaiah House | 24 South St | Hingham |
| Lincoln, Jacob - Lincoln, Henry T. House | 357 South Main St | Cohasset |
| Not Named in Database | 1 Brook St | Cohasset |
| Harvard University - 1870 Gate | Harvard Yard | Cambridge |
| Tobin Bridge | Route 1 | Boston |
| Hurd, E. P. Tack Factory - Barnes Worsteds Company | 34-42 Elm St | Kingston |
| Rogers, Isaiah House | 2205 Route 3A | Marshfield |
| Wills, William R. House | 585 Country Way | Scituate |
| Ellms, Harriet Houses | 188 Tilden Rd | Scituate |
| Meerstead | 275 Marshall St | Duxbury |
| Weston, Asa - Prince, Charles E. House | 154 Enterprise St | Duxbury |
| Camp Kiwanee - Electric Shop | 1 Camp Kiwanee Rd | Hanson |
| Vine Lake Cemetery - Plimpton, Nathan Marker | Main St | Medfield |
| Fuller Brook Park - Grove Street Flume | Grove St | Wellesley |
| Kane, John J. House | 281 North Franklin St | Holbrook |
| Not Named in Database | 21 Plymouth St | Holbrook |
| Mills, Terry House | 55 Old Pasture Rd | Cohasset |
| Not Named in Database | 20 Plymouth Ave | Milton |
| Turner, Charles C. House | 503 Chapman St | Canton |
| Randall, Allan House | 165 High St | Norwell |
| Rubber-Hide Company | 19 Highland Ave | Randolph |
| Not Named in Database | 176 Savin Hill Ave | Boston |
| Forest Hills Cemetery - Neale, Otis Skinner Memrl. | 95 Forest Hills Ave | Boston |
| Pratt, George H. Shoe Manufacturing Company | 208 North St | Weymouth |
| Sacks, Benjamin House | 145 Beach St | Sharon |
| Fiske, William Perry House | 117 Billings St | Sharon |
| Not Named in Database | 29-31 Grove St | Boston |
| Randall, Lewis R. - Willis, Lydia Burt Fecto House | 12 Union St | Easton |
| Not Named in Database | 218 Northampton St | Boston |
| Not Named in Database | 14 Forest Ave Court | Plymouth |
| Collins, Jeremiah H. House | 3 Harrison Ave | Braintree |
| Morse, A. Hartwell House | 112 Summer St | Franklin |
| Not Named in Database | 97 Norfolk St | Holliston |
| Fisher - Torry, John Fisher House | 22 Myrtle St | Norfolk |
| Fay, Dexter House | 77 Turnpike Rd | Southborough |
| Maley, Michael R. House | 38 Boston Rd | Southborough |
| Eustis, S. House | 4 Maple St | Southborough |
| Lewis, W. G. House | 491 Salem End Rd | Framingham |
| Hewins House | 421 Main St | Medfield |
| Bailey, Elijah House | 1894 Washington St | Canton |
| Capen, Samuel A. Carriage House | 386R North Main St | Randolph |
| Howe, Albion K. - Wight, Lewis House | 38 Howe St | Wellesley |
| Beaton, Frank E. House | 14 Hampden St | Wellesley |
| Not Named in Database | 202 Washington St | Westwood |
| Bemis Textile Mill | 478 Pleasant St | Watertown |
| Not Named in Database | 56 Marion Rd | Watertown |
| Howe, Henry Saltonstall House | 11 Blue Hill River Rd | Canton |
| Whiting, William House | 182 Buckminster Rd | Brookline |
| Manning House | 209 Buckminster Rd | Brookline |
| Not Named in Database | 85 Southbourne St | Boston |
| Marguerite Terrace | 316-326 Tappan St | Brookline |
| Not Named in Database | 115 Sedgwick St | Boston |
| Not Named in Database | 36 Glen Rd | Brookline |
| Not Named in Database | 215 Pond Ave | Brookline |
| Bowker Building | 75-87 Harvard St | Brookline |
| Not Named in Database | 39 Deering St | Boston |
| Boston Wharf Company Warehouse | 15 Channel Center St | Boston |
| Not Named in Database | 4 Marion Pl | Boston |
| Hennessey, Mary House | 14 Potosi St | Boston |
| Southampton Street Bridge over MBTA | Southampton St | Boston |

| HISTORIC SITE NAME | ADDRESS | TOWN NAME |
|---|---|---|
| M. I. T. Alumni Swimming Pool Building | Massachusetts Ave | Cambridge |
| Rosenwald Realty Corporation Building | 522-526 Massachusetts Ave | Cambridge |
| McDonald's Restaurant | 463-467 Massachusetts Ave | Cambridge |
| Not Named in Database | 154 Brattle St | Cambridge |
| Lawrence, Gen. Bridge | Mystic Valley Pkwy | Medford |
| Fenmore Apartments | 64 Charlesgate East | Boston |
| Mansfield, N. B. House | 253 Commonwealth Ave | Boston |
| Not Named in Database | 58 Gray St | Boston |
| Rose, George and William House | 86 Arlington St | Boston |
| Winthrop, Robert C. House | 15 Lindall Pl | Boston |
| Mason, David B. - Mason, Rufus House | 13 Wall St | Boston |
| Weston, David B. - Mason, Rufus House | 23 Russell St | Boston |
| Not Named in Database | 43 White St | Boston |
| Metropolitan Water Low Service Pumping Station | 2420 Beacon St | Boston |
| South Station Waiting Room | 620-690 Atlantic Ave | Boston |
| Pope, James - Frizell, Frederick A. House | 2 Butler St | Boston |
| Eddy, George House | 33 Parkman St | Boston |
| Not Named in Database | 17 Charter St | Boston |
| Dana, Francis W. House | 26-28 Dyer Ave | Everett |
| Grady, Michael T. House | 460 Broad St | Bridgewater |
| Clark, Matthew House | 23-25 North St | Randolph |
| Calder House | 819 Main St | Hanson |
| Churchill, Alexander House | 188 Main St | Plympton |
| Baxter, Daniel House | 202 School St | Quincy |
| Schenkelberger, Albert F. House | 43 President's Ln | Quincy |
| DiPanifile, Maria House | 223 President's Ln | Quincy |
| Not Named in Database | 365 Meridian St | Boston |
| Rosenfield, Aleck House | 274 Chestnut St | Chelsea |
| White, Charles N. - Parker, Riley Herbert House | 291 Winthrop St | Winthrop |
| Roche, John House | 320 North Main St | Cohasset |
| Barnes, Charles Vinal House | 265 North Main St | Cohasset |
| Peroncello House | 10 Pleasant Ln | Cohasset |
| St. John, William House | 101 Pleasant St | Cohasset |
| Higgins, James F. House | 49 Norman Todd Rd | Cohasset |
| Olmstead, Edwin A. House | 129 North Main St | Cohasset |
| Cochituate Aqueduct | Cochituate Aqueduct | Brookline |
| Harvard University - Pusey Library | Harvard Yard | Cambridge |
| Not Named in Database | 10 Powder Point Ave | Duxbury |
| Rogers, Isaiah House | 392 Summer St | Marshfield |
| Green Harbor Store | Marginal St | Marshfield |
| Smith, Thomas - Corr, Peter House | 194 Neponset St | Canton |
| Grishaver and Gerrish Apartment Building | 15 Euston St | Brookline |
| Spear, Henry E. House | 86 Lighthouse Rd | Scituate |
| Schair, Burton House | 97 Booth Hill Rd | Scituate |
| Blackman, Samuel and William Double House | 31-33 Neponset St | Canton |
| Pondville Cemetery | Everett St | Norfolk |
| Not Named in Database | 63 Union St | Randolph |
| Not Named in Database | 1670 Main St | Marshfield |
| Mitchell, Phineas - Butler, Dr. Alan M. House | 1 Acorn St | Boston |
| Edge, Anthony House | 79 West Milton St | Boston |
| Vinal, Warren Row House | 45 Buswell St | Boston |
| Curran, Timothy B. House | 113 North St | Randolph |
| Not Named in Database | 17 North St | Randolph |
| Thayer, James R. House | 51 Allen St | Randolph |
| Hanson, Joshua House | 116 North Main St | Natick |
| Burke, Hon. James A. House | 55 Brook Hill Rd | Milton |
| Mount Hope Cemetery - Sylvan Pond | 355 Walk Hill St | Boston |
| Ames Shovel and Tool Company Tenement #56 | 49-51 Elm St | Easton |
| Burnham, Henry House | 12-14 Ladd St | Watertown |
| Edgecomb, Freeman H. House | 98 Irving St | Watertown |
| Curry College - Will, D. Forbes Athletic Fields | Atherton St | Milton |
| O'Neil, M. Three-Decker | 46 Francis St | Boston |
| Not Named in Database | 20 Thacher St | Boston |
| McCarthy, Daniel House | 125 Wrentham St | Boston |
| Byard, John L. House | 120 Northborough Rd | Southborough |

| HISTORIC SITE NAME | ADDRESS | TOWN NAME |
|---|---|---|
| Ray - Taft - Cutler - McKean Woolen Mill | 26 Pearl St | Bellingham |
| Robinson, F. House | 51 Winthrop St | Holliston |
| Hemenway, Daniel House | 713 Pleasant St | Framingham |
| Not Named in Database | 14 Adams St | Marlborough |
| Ramsdell, Stillman House | 119 Maple St | Sherborn |
| Stephenson, Harry E. House | 32 Farm St | Medfield |
| Newland, Jacob House | 575 East St | Mansfield |
| Chickering, P. A. House | 56 Centre St | Dover |
| Not Named in Database | 22 Dean Ave | Westwood |
| Not Named in Database | 726 High St | Dedham |
| Not Named in Database | 37 Summer St | Weston |
| American Waltham Manufacturing Company | 157 High St | Waltham |
| Not Named in Database | 69-71 Pine St | Waltham |
| Not Named in Database | 33-35 Harding Ave | Belmont |
| Perkins, Homer C. House | 64-66 Bates Rd | Watertown |
| Not Named in Database | 44 Bournedale Rd | Boston |
| Not Named in Database | 55 Northbourne Rd | Boston |
| Not Named in Database | 257 Walnut St | Brookline |
| Not Named in Database | 5 Lincoln Rd | Brookline |
| Whittier, Francis House | 575 Washington St | Brookline |
| Page, Chester House | 402 Hillside St | Milton |
| Silver Spring Water Company Pump House | 1250 Randolph Ave | Milton |
| Not Named in Database | 15 Marcella St | Boston |
| O'Hearn, Patrick House | 12 Corwin St | Boston |
| Aldrich, Frank A. House | 11 Arlington St | Cambridge |
| Century Building Trust Building | 1595 Beacon St | Brookline |
| McFarland, Denman T. - Hawley, Lawrence House | 139 University Rd | Brookline |
| Carlisle, Elizabeth House | 61 Centre St | Brookline |
| Saint Paul's Rectory | 130 Aspinwall Ave | Brookline |
| Woodworth, Herbert G. House | 101 Ivy St | Brookline |
| College House | 1420-1442 Massachusetts Ave | Cambridge |
| Not Named in Database | 168 West Brookline St | Boston |
| Hixon, Edward House | 3 William St | Cambridge |
| Kendall, J. B. Building | 162 Saint Botolph St | Boston |
| Not Named in Database | 43 Greenwich St | Boston |
| Not Named in Database | 101 Warren Ave | Boston |
| American Tube Works Rolling and Drawing Mill | 460 Somerville Ave | Somerville |
| Hollander Block, The | 4-6 Pleasant Ave | Somerville |
| Not Named in Database | 44 Appleton St | Boston |
| Pope, Fred House | 317 Beacon St | Boston |
| Whitwell, Samuel and Sophia - Upton, George Bruce House | 79 Beacon St | Boston |
| Piotto, Ambrosio Three-Decker | 18 Everett St | Boston |
| Peabody, Elizabeth Bookstore and Circulating Library | 13-15 West St | Boston |
| Fifty Associates Building | 8-10 Beacon St | Boston |
| Hall, Francis Town House | 70 Winthrop St | Boston |
| Not Named in Database | 14 Union Pk | Boston |
| Dean, Henry M. Two-Family House | 8 Colchester St | Boston |
| Cutter, E. F. House | 55 High St | Boston |
| Parker, George F. Building | 102-106 Blackstone St | Boston |
| Not Named in Database | 97 Trenton St | Boston |
| Pratt - Dean - MaGuire House | 21 Maple Ave | Bridgewater |
| Stetson, Levi House | 1016 Plymouth St | Abington |
| Thayer, W. - Paine, Edward House | 467 Pond St | Weymouth |
| Lyon, Obadiah House | 705 Old Plymouth St | Halifax |
| Norwell Fire Department Monument | Washington St | Norwell |
| Craig, James Jr. House | 115 Granite Pl | Milton |
| Underwood, Flora House | 34 Fairmount Way | Quincy |
| Sparrow, Josiah A. House | 380 Highland Ave | Quincy |
| Not Named in Database | 61 Presidents Ave | Quincy |
| Not Named in Database | 773 Columbia Rd | Boston |
| Hall, A. House | 127 Washington St | Weymouth |
| Not Named in Database | 11 Edison St | Weymouth |
| Not Named in Database | 1308-1310 Commercial St | Weymouth |
| Point Shirley Congregational Church | 1032 Shirley St | Winthrop |
| Not Named in Database | 16 Alden Rd | Hingham |

| HISTORIC SITE NAME | ADDRESS | TOWN NAME |
|---|---|---|
| Bailey, Samuel G. House | 17-19 Pond St | Hingham |
| Hersey, Jeremiah House | 139-141 South St | Hingham |
| Grassie, J. L. House | 22 Parker Ave | Cohasset |
| Cohasset Central Cemetery - Hobart Family Graves | 25 Joy Pl | Cohasset |
| Cohasset Central Cemetery - Osgood, Joseph Marker | 25 Joy Pl | Cohasset |
| Burrage, W. C. Stable | 2 Sheldon Rd | Cohasset |
| Flannery, Patrick House | 14 Duffley Ct | Brookline |
| Harvard University - Reclining Figure | Harvard Yard | Cambridge |
| Not Named in Database | 44 Powder Point Ave | Duxbury |
| Not Named in Database | 195 Front St | Weymouth |
| Whitney, Lemuel - May, Frederick A. House | 398 York St | Canton |
| Horle, Francis A. Garage | 43 Crowninshield Rd | Brookline |
| Not Named in Database | 195 Babcock St | Brookline |
| Not Named in Database | 30 Marilyn Rd | Milton |
| Snell Meadow | 277 School St | Whitman |
| Burbridge, Russell D. House | 685 Jerusalem Rd | Cohasset |
| Not Named in Database | 689 Grove St | Norwell |
| Not Named in Database | 6-8 Evandale Terr | Boston |
| Not Named in Database | 177 Savin Hill Ave | Boston |
| Not Named in Database | 9-11 Southview St | Boston |
| Nichols, Ebenezer B. House | 16 Pinckney St | Boston |
| Keith, Fred R. House | 63 North St | Randolph |
| Hayes, Ichabod B. House | 55 Summer St | Natick |
| War Memorial Park - Stone Slab Bridge | Arch St | West Bridgewater |
| Not Named in Database | 27 West St | Boston |
| O'Beirne, B. Bartholomew House | 54 Pond St | Easton |
| Cole, Alton B. House | 119 Riverside St | Watertown |
| Not Named in Database | 91 Mount Vernon St | Boston |
| Tufts House | 38 Lowell Rd | Wellesley |
| Nystrom, John Frederick House | 10 Holmes St | Easton |
| DiTullio, John S. House | 9 Ledge Way | Cohasset |
| Not Named in Database | 34 Thompson Ln | Milton |
| Not Named in Database | 235 Pleasant St | Arlington |
| Huckins, John Block | 474-484 Moody St | Waltham |
| Prendergast, James T. House | 54 Pettee St | Newton |
| Moors, Francis J. House | 299 Tremont St | Newton |
| Alden, George House | 186 Park St | Newton |
| Guild, William H. House | 18 Hollis St | Newton |
| Not Named in Database | 164 Adams St | Newton |
| Not Named in Database | 233 Adams St | Newton |
| Lovejoy, Edward House | 892 Watertown St | Newton |
| Kilburn, W.S. House | 377 Waltham St | Newton |
| Ham, Albert House | 6 Rowe St | Newton |
| Brooks, Sarah - Stimson, Anna House | 232 Auburndale Ave | Newton |
| Buss, George W. House | 204 Grove St | Newton |
| Fuller, Eugene House | 384 Newtonville Ave | Newton |
| Woodman, Dr. George S. House | 66 Highland Ave | Newton |
| Waterhouse, Francis A. House | 201 Highland Ave | Newton |
| Howes, Frank House | 248 Park St | Newton |
| Not Named in Database | 32 Beecher Pl | Newton |
| Not Named in Database | 176 Dedham St | Newton |
| Dickenson, J. W. House | 230 Plymouth Rd | Newton |
| Memorial School | 60 Stein Cir | Newton |
| Buffum, William M. House | 1545 Beacon St | Newton |
| Elkins House | 36 Regent St | Newton |
| Halliday, William H. House | 51 Linden St | Newton |
| Not Named in Database | 32 Walnut Pl | Newton |
| Not Named in Database | 16 Essex Rd | Newton |
| Not Named in Database | 255 Commonwealth Ave | Newton |
| Stanley, Vincent Clement and Florence Golling House | 1395 Commonwealth Ave | Newton |
| Not Named in Database | 16 Bonmar Cir | Newton |
| Not Named in Database | 42 Amherst Rd | Newton |
| Echo Bridge Service Station | 1010 Chestnut St | Newton |
| Fifield, Sanborn House | 7 Peabody St | Newton |
| Not Named in Database | 74 Clearwater Rd | Newton |

| HISTORIC SITE NAME | ADDRESS | TOWN NAME |
|---|---|---|
| Not Named in Database | 19 Lawn Ave | Newton |
| Not Named in Database | 63 McCarthy Rd | Newton |
| Not Named in Database | 29 Woodchester Dr | Newton |
| Not Named in Database | 4 Laudholme Rd | Newton |
| Not Named in Database | 10 Laudholme Rd | Newton |
| Not Named in Database | 21 Wamesit Rd | Newton |
| Breed House | 190 Middlesex Rd | Newton |
| Not Named in Database | 525 California St | Newton |
| Not Named in Database | 30 Thaxter Rd | Newton |
| Not Named in Database | 82 Wyoming Rd | Newton |
| Not Named in Database | 18 Van Roosen Rd | Newton |
| Not Named in Database | 75 Andrew St | Newton |
| Hurd, Leonard - Leland, Luther E. House | 2019 Beacon St | Newton |
| Davis, Seth House | 32 Eden Ave | Newton |
| Coffin, Z. E. House | 157 Langley Rd | Newton |
| Eldredge, Elizabeth T. Greenhouse | 87 Forest St | Newton |
| Not Named in Database | 630-638 Commonwealth Ave | Newton |
| Not Named in Database | 5-7 Taft St | Newton |
| Not Named in Database | 11 Dyer Ave | Milton |
| Not Named in Database | 71 Houston Ave | Milton |
| Not Named in Database | 75 Houston Ave | Milton |
| Not Named in Database | 80 Warren Ave | Milton |
| Not Named in Database | 29 Winthrop St | Milton |
| Not Named in Database | 11 Catherine Rd | Milton |
| Not Named in Database | 102 Hanson Rd | Newton |
| Not Named in Database | 153 Salem St | Boston |
| Not Named in Database | 17 Sheafe St | Boston |
| Tufts University - Crane Chapel | 419 Boston Ave | Medford |
| Ballard, Joseph House | 261 Salem End Rd | Framingham |
| Kennedy, John F. Junior High School | 20 Hurley Dr | Randolph |
| Not Named in Database | 86-96 North Main St | Randolph |
| Mann, Moses Whitcher - Gaskins, Nelson Grantley House | 107 Jerome St | Medford |
| Werman Block | 452 High St | Medford |
| Not Named in Database | 4 Chiswick Rd | Boston |
| Not Named in Database | 1653 Commonwealth Ave | Boston |
| Not Named in Database | 1666 Commonwealth Ave | Boston |
| Not Named in Database | 1693 Commonwealth Ave | Boston |
| Not Named in Database | 116 Reservation Rd | Milton |
| Not Named in Database | 403 Adams St | Milton |
| Not Named in Database | 8 Governors Rd | Milton |
| Massachusetts Humane Society Shelter #23 | 0 Edward Foster Rd | Scituate |
| Wheelock College - Wheelock, Lucy School | 100-110 Riverway | Boston |
| Chase, L. M. House | 16 Woodville St | Boston |
| Batchelder, John F. and Mary J. Emerson House | 73 College Ave | Medford |
| Shaylor, Egbert Garage | 50 Corwood Dr | Weston |
| Pratt, George Henry - Lucas, M. Frank House | 15 Camden Rd | Newton |
| Coleman, Maurice and Maria House | 365 Cherry St | Newton |
| Fernald, Edward and Fannie Louisa Allen - Bertch, Frank and Agnes House | 32 Newell Rd | Newton |
| Johnston, Ella E. - Manning, Thomas and Hannah House | 17 Washburn Ave | Newton |
| Not Named in Database | 216R Marginal St | Boston |
| Not Named in Database | 131 Webster St | Boston |
| Sidwell, Joseph House | 238 Webster St | Boston |
| Burrage, Herbert Emory and Ruby Moore Childs House | 38 Prince St | Newton |
| Fuller, Grace Ethel House | 63 Perkins St | Newton |
| Not Named in Database | 56-58 Esmond St | Boston |
| Shapleigh, Samuel M. House | 30 Nazing St | Boston |
| Calabrese and Sons Service Station | 1617 Concord St | Framingham |
| Morton, C. Herbert House | 24-28 Stedman St | Brookline |
| Vigus, Susan M. Rowhouse | 115 Stedman St | Brookline |
| Stanton, Patrick House | 35 Sheridan St | Easton |
| Not Named in Database | 32 Spooner St | Easton |
| Wood, Perlin K. - Hutchins, Charles K. House | 4 Olive Sq | Somerville |
| Orient Heights Row House - Building 19 | 170-178 Faywood Ave | Boston |
| Bacon and Tarbell Livery Stable | 384-384B Warren St | Boston |

| HISTORIC SITE NAME | ADDRESS | TOWN NAME |
|---|---|---|
| Ward, Andrew Apartment House | 54-60 Catawba St | Boston |
| Gurney House | 41 North Pearl St | Brockton |
| Brockton Sewage Pumping Station | Meadowbrook Rd | Brockton |
| South Congregational Church | 1101 Main St | Brockton |
| Howard - Tolman Building | 63-77 Centre St | Brockton |
| Kingman House | 10 Pine St | Brockton |
| Cook, Daniel A. House | 176 South St | Wrentham |
| Staples, E. A. Straw Factory | 23 Winter St | Franklin |
| Fletcher, Asa Austin House | 76 Dean Ave | Franklin |
| Pond, Abel - Thayer, William Tenement House | 41 Pleasant St | Holliston |
| Wrentham State School - Ewalt Nursery | Curtis Ave | Wrentham |
| Pond, Benjamin House | 38 Wood St | Hopkinton |
| Connell House | 156 Southville Rd | Southborough |
| Rice, A. House | 61 Grove St | Hopkinton |
| Not Named in Database | 9 Walcott St | Hopkinton |
| Hayden, Francis W. Milk Room | 30 Jericho Hill Rd | Southborough |
| Smith, A. - Phipps, Augustus House | 26 Clinton St | Hopkinton |
| Not Named in Database | 30 Gleason St | Marlborough |
| Not Named in Database | 9 Midland St | Marlborough |
| Eaton, George W. House | 1231 Edgell Rd | Framingham |
| Hunt, Sewall - Cain, P. House | 85 Raymond Rd | Sudbury |
| Gilbert, Samuel House | 919 East St | Walpole |
| Copeland, Dea. Benjamin House | 258 Plain St | Norton |
| Guild, Samuel P. House | 111 Pine St | Medfield |
| Not Named in Database | 29 Hundreds Cir | Wellesley |
| Not Named in Database | 25 Buckmaster Rd | Westwood |
| Not Named in Database | 31 Parker St | Westwood |
| Not Named in Database | 59 Stafford Rd | Westwood |
| Kingsbury, Jonathan House | 3 Rosemary St | Needham |
| Winters Block, The | 72-86 Trapelo Rd | Belmont |
| Not Named in Database | 76 Patten St | Boston |
| Not Named in Database | 480 Washington St | Brookline |
| Waldo, C. Sidney Carriage House | 54 Burroughs St | Boston |
| Miller, Stephen House | 11 Hillside St | Milton |
| Not Named in Database | 38 Vale St | Boston |
| Not Named in Database | 17-19 Lambert Ave | Boston |
| Not Named in Database | 38-40 Moseley St | Boston |
| Not Named in Database | 1 Dunreath St | Boston |
| Not Named in Database | 75 Moreland St | Boston |
| Van Noorden, E. Company Building | 100 Magazine St | Boston |
| Mullin, Thomas M. - Willis, John E. Double House | 19-21 Telegraph St | Boston |
| Rogers, Edward Little House | 48 Lanark Rd | Boston |
| Not Named in Database | 790-796 Mount Auburn St | Watertown |
| Bilafsky, A. Building | 1477 Beacon St | Brookline |
| Warwick, The | 1450-1454 Beacon St | Brookline |
| McKey, John House | 53 Dwight St | Brookline |
| Greenough, Emery H. House | 40 Dummer St | Brookline |
| Jenney, Bernard Jr. Garage | 132 Carlton St | Brookline |
| Not Named in Database | 1234-1238 Massachusetts Ave | Cambridge |
| Barnes, G. M. House | 459 Marlborough St | Boston |
| Stubbs, S. S. Building | 15 Albemarle St | Boston |
| Hubbard, J. M. House | 382 Marlborough St | Boston |
| Jackson, James House | 14 Marlborough St | Boston |
| Bean, Ivory Building | 232 West Newton St | Boston |
| Not Named in Database | 43 Marlborough St | Boston |
| Not Named in Database | 73-75 Otis St | Cambridge |
| Not Named in Database | 57 Appleton St | Boston |
| Burgess, Ed. House | 503 Beacon St | Boston |
| South End Burial Ground | Washington St | Boston |
| Souther, Henry Row House | 2 H Street Pl | Boston |
| Not Named in Database | 3 Centre Pl | Boston |
| Minot, William Row House | 261 West Fifth St | Boston |
| Gurney House | 161 Summer St | Bridgewater |
| French, Thaddeus House | 214 North Franklin St | Holbrook |
| Holbrook, Quentin - Pratt, Henry House | 33 North Ave | Rockland |

| HISTORIC SITE NAME | ADDRESS | TOWN NAME |
|---|---|---|
| Shaw, Abram - Elias House | 1059 Union St | Rockland |
| Not Named in Database | 33 Pleasant St | Hanover |
| Newcomb, John B. House | 603-605 Adams St | Milton |
| Sprague, Arthur C. House | 416 Belmont St | Quincy |
| Richards, William Monument | 20 Sea St | Quincy |
| Weymouth Village Cemetery | Washington St | Weymouth |
| Tilley, William J. House | 1127 Sea St | Quincy |
| Hubbard, Dr. Joshua Clapp House | 79 Bay State Rd | Boston |
| Not Named in Database | 12-14 Monmouth St | Boston |
| Lapham, Mary B. House | 69 Lexington St | Boston |
| Freeman Building | 458 Broadway | Chelsea |
| DeDomenico, S. Building | 478 Broadway | Chelsea |
| Fearing, Israel House | 185 North St | Hingham |
| Not Named in Database | 21 Hampton Cir | Hull |
| Wheelwright, H. W. House | 666 Jerusalem Rd | Cohasset |
| Berens, John J. House | 5 Red Gate Ln | Cohasset |
| Jenkins, Capt. Samuel L. House | 3 Border St | Cohasset |
| Cooke Building Trust House | 87 Bonad Rd | Brookline |
| Boston Public Garden Suspension Bridge | Boston Public Garden | Boston |
| Harvard University - Driveway Gate | Harvard Yard | Cambridge |
| Stetson, William House | 181 Main St | Kingston |
| Wadsworth, Wait - Sampson, Charles House | 98 Surplus St | Duxbury |
| Rogers House | 1000 Summer St | Marshfield |
| Tower, Frank S. - McEvoy, Patrick Garage | 118 Bonad Rd | Brookline |
| Horton, Rev. Douglas Garage | 45 Kilsyth Rd | Brookline |
| Wing, Joseph A. - Hemmenway, Benjamin S. House | 186 Main St | Wayland |
| Saint Boniface Roman Catholic Church | 360 Palmer St | Quincy |
| Not Named in Database | 19 Surfside Rd | Scituate |
| Lyman, Joseph House | 228 Hinckley Rd | Milton |
| Not Named in Database | 69 Marilyn Rd | Milton |
| Dedham Great Common - Compass Pole | Great Common | Dedham |
| Murphy, John D. House | 59 Surry Dr | Cohasset |
| Dwyer, M. Stephen House | 1 Woodland Dr | Cohasset |
| Not Named in Database | 231 Ridgeway Rd | Weston |
| Not Named in Database | 40 High St | Norwell |
| Not Named in Database | 152 Union St | Randolph |
| Bresnick, Jacob House | 131 South Main St | Sharon |
| Earl - Moulton Double House | 22 Thomas Pk | Boston |
| Not Named in Database | 26 Everett St | Boston |
| Not Named in Database | 49 Grampian Way | Boston |
| Saint William Roman Catholic Church and Rectory | 1048 Dorchester Ave | Boston |
| Charles River Reservation - Telford Street Bridge | Telford St | Boston |
| Not Named in Database | 137 West St | Randolph |
| Petterson, Lewis W. House | 252 Cedar St | Cohasset |
| Not Named in Database | 65 Summer St | Weymouth |
| War Memorial Park - Triphammer Anvils | River St | West Bridgewater |
| Not Named in Database | 103 Exchange St | Millis |
| Hunter, Thomas - Hittl, Erhard House | 45 Oakland St | Malden |
| Not Named in Database | 31 Codding Ave | Medford |
| Forbes, John Murray Coachman House | 586 Centre St | Milton |
| Keith, Frank P. Tenant House | 3 Andrews St | Easton |
| Mutual Building Corporation Offices | 29 Foster St | Quincy |
| Gavin, Thomas House | 101-103 Irving St | Watertown |
| Hughes, Patrick T. House | 3-5 Ladd Pl | Watertown |
| Not Named in Database | 27 Myrtle St | Boston |
| Not Named in Database | 119-123 Myrtle St | Boston |
| Marshall, J. Howard - King, Henry W. House | 19 King Ave | Easton |
| American Tube Works Blacksmith Shop | 438R Somerville Ave | Somerville |
| Boston Flax Company Worker Housing | 325 Commercial St | Braintree |
| Not Named in Database | 17 Nickerson St | Braintree |
| Not Named in Database | 175 Commercial St | Braintree |
| Not Named in Database | 192 Adams St | Holliston |
| Not Named in Database | 59 Fisher St | Medway |
| Fisher Straw Shop Foreman's House | 175 Village St | Medway |
| Brigham, D. House | 235 Parkerville Rd | Southborough |

| HISTORIC SITE NAME | ADDRESS | TOWN NAME |
|---|---|---|
| Not Named in Database | 271 Cordaville Rd | Southborough |
| Humphrey, Michael Shed | 46 Western Ave | Sherborn |
| Rice, Bernard House | 52-54 Lincoln St | Framingham |
| Medfield State Hospital - Hillside Cottage S-8 | 45 Hospital Rd | Medfield |
| Nichols, Andrew J. House | 72 West Central St | Natick |
| Foxborough State Hospital - E Cottage | 100 Baker St | Foxborough |
| Smith, Daniel and Elbridge Cotton Thread Mill | Neponset St | Walpole |
| Bonney - Kimball Shed | 299 South St | Medfield |
| Not Named in Database | 26 Beech St | Norwood |
| Fairbanks, James House | 289 Prospect St | Norwood |
| Morse, E. N. Company Office | 24 Central St | Easton |
| Willis, Charles W. House | 42 Pine St | Easton |
| Monks Block | Washington St | Stoughton |
| McAfee Dormitory - Wellesley College | Central St | Wellesley |
| Thistle, James House | 34 Whittier Rd | Wellesley |
| Not Named in Database | 32 Riverdale Rd | Wellesley |
| Thurston Junior and Senior High School | 850 High St | Westwood |
| Cutting, Alfred Leslie House | 20 Maple Rd | Weston |
| Haven, Luther - Connelly, Michael T. House | 55-57 Charles St | Waltham |
| Crouse, James E. House | 40 Chester St | Watertown |
| Harrington, Peter House | 984 Belmont St | Watertown |
| Not Named in Database | 132 White St | Belmont |
| Silby, Hartwell House | 18 Southbourne Rd | Boston |
| Royal Finishing Building | 1667 Hyde Park Ave | Boston |
| Not Named in Database | 35 Burroughs St | Boston |
| Not Named in Database | 401-409 Harvard St | Brookline |
| Cruckshank, John D. House | 41 Windsor Rd | Milton |
| Not Named in Database | 3 Brewer St | Boston |
| Not Named in Database | 9-11 Whiting St | Boston |
| Not Named in Database | 8 Irwin Ave | Boston |
| Allen, Samuel Row House | 181 Webster St | Boston |
| Day, Anna House | 139 Cushing St | Cambridge |
| Osgood, Charles - Kennedy, Joseph P. Garage | 49 Abbottsford Rd | Brookline |
| Stoughton, Mary Fisk House | 90 Brattle St | Cambridge |
| Collins, Richard House | 23-25 Day St | Somerville |
| Chase, Daniel E. House | 8-10 Ivaloo St | Somerville |
| Frost, John O. House | 54 Atherton St | Somerville |
| Fuller, Margaret House | 71 Cherry St | Cambridge |
| Sears, H. M. House | 287 Commonwealth Ave | Boston |
| Not Named in Database | 156 West Canton St | Boston |
| Morse, Godfrey Building | 38-40 Saint Botolph St | Boston |
| Blake and Knowles Machine Shop #3 | 199 Binney St | Cambridge |
| Fay, Isaac House | 125 Antrim St | Cambridge |
| Tufts, Sophia Kimball Double House | 71-73 Thorndike St | Cambridge |
| Kidder, John House | 23 Cordis St | Boston |
| Beckler, Daniel W. Row House | 289 K St | Boston |
| Whitney, Albert H. House | 706 River St | Boston |
| Not Named in Database | 23 Mount Vernon St | Boston |
| Page, Benjamin House | 3 Pearl Street Pl | Boston |
| Bedford Building | 89-103 Bedford St | Boston |
| McAvoy, James D. House | 82 West Milton St | Boston |
| Not Named in Database | 245 Boston St | Boston |
| Mount Saint Joseph Academy Chapel | 637 Cambridge St | Boston |
| Merchant Warehouse Company Warehouse | 453-467 Commercial St | Boston |
| Maglathlin Barn | 154 Lake St | Kingston |
| Pratt, Benjamin C. and Rebecca E. Sylvester House | 167 Elm St | Hanover |
| Adams National Historic Site - Woodshed | 135 Adams St | Quincy |
| Colonial Apartments | 57 Spear St | Quincy |
| Not Named in Database | 17 Shawmut Ave | Weymouth |
| Sawyer, S. H. House | 68 Main St | Hull |
| Gray House | 11 Willow St | Hull |
| Pratt, Aaron House | 553-557 Beechwood St | Cohasset |
| Old Colony Railroad - Bound Brook Bridge Abutments | Bound Brook | Scituate |
| Wadsworth, Dr. E. P. House | 66 Summer St | Cohasset |
| Antoine, Frank J. House | 37 Stockbridge St | Cohasset |

| HISTORIC SITE NAME | ADDRESS | TOWN NAME |
|---|---|---|
| Watertown Arsenal - Brick Magazine Building | Arsenal Marketplace | Watertown |
| Hammond, A. House | 120 Summer St | Kingston |
| Soule, Josiah House | 636 Union St | Duxbury |
| Thomas - Webster Estate Pool Shed | 238 Webster St | Marshfield |
| Murray, John House and Dry Goods Store | 562 Washington St | Canton |
| Beals, William House | 210 Neponset St | Canton |
| Paine, Frederick - Comstock, William Carriage Barn | 54 Dudley St | Brookline |
| Bird, Harrison House | 66-68 Harvard Ave | Brookline |
| O'Brien, Richard J. Jr. House | 78 Old Pasture Rd | Cohasset |
| Not Named in Database | 41 Pembroke Rd | Weston |
| Jacobs, Edwin House | 115 Myrtle St | Boston |
| Revere Apartments, The | 35-37 Revere St | Boston |
| Johnson, Daniel House | 182 East St | Sharon |
| Bird, Warren A. Coal and Wood Company Warehouse | 19 Willow St | Natick |
| Fairview Cemetery - Civil War Soldiers Memorial | 45 Fairview Ave | Boston |
| MacDonald, Daniel House | 74 Lantern Ln | Cohasset |
| Hopewell, Charles House | 152 Russell Ave | Watertown |
| Keene's Cottage | 88B Beach St | Cohasset |
| Kiddie Kamp Cabin | 161 Lakeview St | Sharon |
| Chapin House | 36 Irving Pl | Holliston |
| Thompson, J. W. Shoe Company | 114-124 Union St | Millis |
| Harrington, Daniel - Harrington, John House | 180 Farm Rd | Marlborough |
| Not Named in Database | 211 Pleasant St | Ashland |
| Washington, George Memorial Highway Marker | Williams St | Marlborough |
| Davis, George H. House | 52-54 Alexander St | Framingham |
| French Brothers Block | 90-94 Irving St | Framingham |
| Talbot, Edward E. House | 788 Neponset St | Norwood |
| North Easton Grammar School | 115 Main St | Easton |
| Whiting House | 50 Springdale Ave | Dover |
| Not Named in Database | 7 Hampden St | Wellesley |
| Buckley, William House | 84 Wellesley Ave | Wellesley |
| Not Named in Database | 7 Cliff Rd | Wellesley |
| Jennings, Clifton House II | 262 Glen Rd | Weston |
| Washburn, Cyrus Barn | 26 Longfellow Rd | Wellesley |
| Metcalf, L. S. House | 61 Waverley St | Belmont |
| Edmunds House | 38 Devon Rd | Brookline |
| Not Named in Database | 72-74 Southbourne Rd | Boston |
| Not Named in Database | 16 Hawthorne Rd | Milton |
| Roberts, George F. House | 70 Centre St | Milton |
| Brooks, Phillips School | 5 Perth St | Boston |
| Ronan Park | Mount Ida Rd | Boston |
| O'Hearn, Patrick Three-Decker | 116 Stoughton St | Boston |
| Dunlop, James W. House | 134 Salisbury Rd | Brookline |
| Not Named in Database | 98 Grove St | Belmont |
| Taylor, Bessie House | 49-51 Verndale St | Brookline |
| Wild, William W. House | 76 Child St | Boston |
| Not Named in Database | 47 Tobey Rd | Belmont |
| Canal House Tavern | 76 Canal St | Medford |
| Not Named in Database | 62-64 Copeland St | Boston |
| Chipman, George A. Row House | 23 Rutland Sq | Boston |
| White, Hiram L. House | 9 Pleasant Ave | Somerville |
| Not Named in Database | 98 Otis St | Cambridge |
| Old Middlesex County Superior Courthouse | 90 Third St | Cambridge |
| Not Named in Database | 24 Dwight St | Boston |
| Not Named in Database | 27-29 Perrin St | Boston |
| Not Named in Database | 453 Shawmut Ave | Boston |
| Not Named in Database | 463 Shawmut Ave | Boston |
| Parkman, Francis House | 50 Chestnut St | Boston |
| Not Named in Database | 44 Winthrop St | Boston |
| New England Trust Company | 135 Devonshire St | Boston |
| Not Named in Database | 35-47 Fort Ave | Boston |
| Not Named in Database | 350-352 Hanover St | Boston |
| Midland Railroad Bridge (Milepost # 2.91) | Quincy St | Boston |
| Boston Naval Hospital - Building 59 | 100 Captains Row | Chelsea |
| Not Named in Database | 10 Beacon St | Chelsea |

| HISTORIC SITE NAME | ADDRESS | TOWN NAME |
|---|---|---|
| Howard, Maj. Edward House | 161 Howard St | West Bridgewater |
| Kinsley, Capt. Daniel House | 792 Summer St | East Bridgewater |
| Cobb, White House | 80 Walnut St | Abington |
| Not Named in Database | 149 Cross St | Hanover |
| Slack, Eveline E. House | 110 Winthrop Ave | Quincy |
| Not Named in Database | 419-421 Furnace Brook Pkwy | Quincy |
| Chase, R. D. House | 240-242 President's Ln | Quincy |
| MacKay, David H. House | 87 Appleton St | Quincy |
| Not Named in Database | 780-782 Broad St | Weymouth |
| Warnock, Adam - Scates, Hollis House | 67 Cottage Ave | Winthrop |
| Fearing, Francis J. Barn | 2 Crooked Meadow Ln | Hingham |
| Fearing, Maj. Martin House | 340 Main St | Hingham |
| Andrews, Albert L. House | 561 Beechwood St | Cohasset |
| Brown, Herbert L. Store | 534 Beechwood St | Cohasset |
| Not Named in Database | 123 Atlantic Ave | Hull |
| Bolles - Kendall Barn | 25 Deep Run | Cohasset |
| Battles, Joseph Stable | 85 Elm St | Cohasset |
| Wheeler, Mabel S. - Massa, Donald House | 356 Atlantic Ave | Cohasset |
| Charlestown Navy Yard - Building 191 - Pumphouse | Navy Yard | Boston |
| Charlestown Navy Yard - Building 237 | Navy Yard | Boston |
| Not Named in Database | 14 Tarkiln St | Kingston |
| Silver Lake House | 232 Ocean St | Marshfield |
| Neponset Company Worker Housing | 246 Neponset St | Canton |
| Not Named in Database | 7 Standish St | Duxbury |
| Litchfield, Samuel House | 3 Cedar St | Scituate |
| Not Named in Database | 164 Hinckley Rd | Milton |
| Not Named in Database | 34 Grafton Ave | Milton |
| Sullivan, John W. House | 708 Jerusalem Rd | Cohasset |
| Sprague, Seth House | 59 School St | Hingham |
| Tower Hill Chapel | 140 Lafayette St | Randolph |
| Not Named in Database | 217 Warren St | Randolph |
| Parsons, Joseph C. House | 14 Pacific St | Boston |
| Not Named in Database | 14 Blanche St | Boston |
| Not Named in Database | 19 Park St | Boston |
| Mackadon House | 72 West St | Randolph |
| Not Named in Database | 33 Liberty St | Randolph |
| Williamson Cider Mill | 113 Rockland St | Natick |
| Not Named in Database | 43 Hancock St | Medford |
| Not Named in Database | 4 Maple Ave | Sudbury |
| Fenway Park Rooftop Structures | 24 Yawkey Way | Boston |
| Oak Hill Cemetery - Elmer Marker | Hartford Ave | Bellingham |
| Not Named in Database | 46 Cedar Lane Way | Boston |
| Not Named in Database | 14 Hancock St | Boston |
| Not Named in Database | 283 Chestnut Ave | Boston |
| Not Named in Database | 400 Court St | Plymouth |
| Plymouth Cordage Company - Harris Hall | Court St | Plymouth |
| Plymouth Cordage Company Worker Housing | 16-18 Hedge Rd | Plymouth |
| South Congregational Church | Washington St | Braintree |
| Dearing, Dr. T. Haven House | 459 Washington St | Braintree |
| North Wrentham Cemetery - Veterans Memorial | Seekonk St | Norfolk |
| Taft Woolen Company Worker Housing | 14 Cutler St | Bellingham |
| Mann, William D. House | 40 Cross St | Franklin |
| Newton, B. F. House | 37 Lincoln St | Medway |
| Not Named in Database | 846 Washington St | Holliston |
| Baxter Park | Spring St | Medfield |
| Powers, Michael J. II Wellhouse | 188 Southville Rd | Southborough |
| Center School | 11 Ash St | Hopkinton |
| Not Named in Database | 22 Meadow Ln | Southborough |
| Walla, Peter House | 18 Meadow Ln | Southborough |
| Framingham Reservoir No. 2 Dam and Gatehouse | Winter St | Framingham |
| Framingham State College Campus Center | State St | Framingham |
| Temple Building | 149 Main St | Marlborough |
| Babcock - Erickson House | 58 North Main St | Sherborn |
| Babcock Shoe Shop | 147 High St | Mansfield |
| Quigle, Elias House | 29 Mill St | Mansfield |

| HISTORIC SITE NAME | ADDRESS | TOWN NAME |
|---|---|---|
| Chaplin, David House | 159 Walpole St | Norwood |
| Easton - Mansfield Boundary Marker | Norton Ave | Easton |
| Wild Spot Sculpture | Central St | Wellesley |
| Not Named in Database | 2 Pleasant St | Wellesley |
| Not Named in Database | 247 Glen Rd | Weston |
| Lee, George Cabot House - Small Cow Barn | 303 Grove St | Westwood |
| Gay, Lusher House | 48 Milk St | Westwood |
| Endicott House | 90 Haven St | Dedham |
| Not Named in Database | 33-37 Poplar St | Boston |
| Coulon, Anna House | 71 Leicester St | Brookline |
| Not Named in Database | 124 Davis Ave | Brookline |
| Not Named in Database | 106 Davis Ave | Brookline |
| Milton Poor Farm Main Building | 169 Gov. Stoughton Ln | Milton |
| Nason, Louis H. House | 31-33 Colwell St | Boston |
| Not Named in Database | 40 Kingsdale St | Boston |
| L Street Bath House | 1663-1685 William J. Day Blvd | Boston |
| Not Named in Database | 34 Glenwood Rd | Somerville |
| Ford, Daniel Sharp Row House | 54 The Fenway | Boston |
| Thorndike, J. S. House | 181 Marlborough St | Boston |
| Bean, Ivory Building | 235 West Newton St | Boston |
| Fuller, Lorin F. Building | 87 Saint Botolph St | Boston |
| Smith, George A. Building | 9-11 Harcourt St | Boston |
| Not Named in Database | 16 Dartmouth Pl | Boston |
| Not Named in Database | 529 Columbus Ave | Boston |
| Wheatland, G. House | 227 Beacon St | Boston |
| Not Named in Database | 146 Cedar St | Boston |
| Not Named in Database | 19 Everett St | Boston |
| Not Named in Database | 71 Hastings St | Boston |
| Not Named in Database | 55 Hastings St | Boston |
| Kent and Gore Building | 160-166 Canal St | Boston |
| McLaren, Alexander and John Shop and Sawmill | 135-139 Border St | Boston |
| Souther, John T. Row House | 803 East Broadway | Boston |
| Not Named in Database | 285-291 Main St | Everett |
| Faith, C. B. Furniture Company Building | 20-22 Chelsea St | Everett |
| Ames, Jonathan - Ames, Lewis House | 210 South St | West Bridgewater |
| Perkins, Henry House | 201 Main St | Bridgewater |
| Hobart, Elihu House | 155 Brook St | Hanson |
| Not Named in Database | 2048 Washington St | Hanover |
| Not Named in Database | 818 Main St | Norwell |
| Not Named in Database | 444 Commercial St | Weymouth |
| Not Named in Database | 54 Unicorn Ave | Weymouth |
| Wheelock, E. W. House | 24 Gardner St | Chelsea |
| Not Named in Database | 19 Elm St | Hingham |
| Cushing, Stephen - Lincoln, Gorham House | 156 East St | Hingham |
| Williams, Harry O. House | 21 Rust Way | Cohasset |
| Not Named in Database | 719 Country Way | Scituate |
| Hagerty, Josephine M. House | 357 Atlantic Ave | Cohasset |
| Whipple, Stanley C. House | 172 Beach St | Cohasset |
| MBTA Tunnel | | Medford |
| Faunce, George House | 29 Wapping Rd | Kingston |
| Myrick Block | 78 Evergreen St | Kingston |
| Whiting, Nathaniel H. House | 143 Old Ocean St | Marshfield |
| Keene, Charles W. House | 40 Elm St | Marshfield |
| Not Named in Database | 573 Country Way | Scituate |
| Hatch, Thomas M. - Farmer, T. H. House | 547 First Parish Rd | Scituate |
| Litchfield, Thomas House | 377 Tilden Rd | Scituate |
| Tappan, Lewis William - James, Ellerton House | 400 Adams St | Milton |
| Not Named in Database | 78 Columbine Rd | Milton |
| Saint Paul's Episcopal Church | 903 Main St | Millis |
| Not Named in Database | 473 Washington St | Dedham |
| Geary, Thomas F. Jr. House | 57 Hillside Dr | Cohasset |
| Finley, James B. - Hartstone, H. Nelson House | 32 Atlantic Ave | Cohasset |
| Torrey, G. H. House and Store | 9 Forest Ave | Norwell |
| Cushman, Joseph A. House | 65 South Pleasant St | Sharon |
| Not Named in Database | 320A-320B Savin Hill Ave | Boston |

| HISTORIC SITE NAME | ADDRESS | TOWN NAME |
|---|---|---|
| Waranow, Abraham H. Tenement Building | 43-47 Garden St | Boston |
| Higginson, Stephen Jr. - Oliver, Dr. Henry House | 10 Joy St | Boston |
| Nix's Mate Daybeacon | Boston Harbor | Boston |
| VFW Parkway Median System | VFW Pkwy | Boston |
| Bird Park - Playground #2 | Washington St | Walpole |
| Wendall, Theodore House | 18 Charles River Sq | Boston |
| Phillips, Blanie House | 267 Winter St | Duxbury |
| Perkins School for the Blind - Director's House | 175 North Beacon St | Watertown |
| Gilchrist, Horace S. - Malone, William E. House | 45 Hermon St | Winthrop |
| Johnson, George H. House | 31 Highland St | Sharon |
| Not Named in Database | 107-119 Sherman Rd | Boston |
| Newcomb, Guilford C. - Gibling, Johanna P. House | 345 Bay Rd | Easton |
| Gilmore, Edwin W. House | 11 Holmes St | Easton |
| Selee, John House | 161 Rockland St | Easton |
| Burns, George House | 60 Washington St | Easton |
| Dorr, James House | 278 Norfolk St | Boston |
| Not Named in Database | 41 Thompson Ln | Milton |
| Not Named in Database | 519 Brook Rd | Milton |
| March, Gordon B. House | 409 Heath St | Brookline |
| Daley, A. D. Building | 65-71 Beacon St | Arlington |
| Gage, Addison House | 30-32 Addison St | Arlington |
| Not Named in Database | 93 Massachusetts Ave | Arlington |
| Not Named in Database | 30-32 Channing St | Newton |
| Adams, Albert Smith House | 5 Jefferson St | Newton |
| Emery, Ralph House | 41 Arlington St | Newton |
| Hamilton, J. Walter House | 274 Tremont St | Newton |
| Wellington, Helen A. House | 81 Church St | Newton |
| Blessed Mother Statue | 1518 Beacon St | Newton |
| Auryansen, George House | 49 Judkins St | Newton |
| Not Named in Database | 8 Jones Ct | Newton |
| Not Named in Database | 27 Clinton St | Newton |
| Newhall, George W. House | 85 Hillside Ave | Newton |
| Loomis, Grove H. House | 125 Lowell Ave | Newton |
| Adams, Amos House | 37 Park Ave | Newton |
| Brackett, Arthur L. House | 8 Devon Terr | Newton |
| Not Named in Database | 210 Langley Rd | Newton |
| Williams, G. H. House | 234 Langley Rd | Newton |
| Read, Henry H. House | 126 Parker St | Newton |
| Dowd, Dudley A. House | 22 Berwick Rd | Newton |
| Not Named in Database | 19 Exeter St | Newton |
| Adams, Winslow H. House | 10 Myrtle Ave | Newton |
| Not Named in Database | 93 Cedar St | Newton |
| Tilton, Barcley House | 38 Suffolk Rd | Newton |
| Not Named in Database | 170 Suffolk Rd | Newton |
| Not Named in Database | 31 Hagen Rd | Newton |
| Not Named in Database | 46 Randlett Pk | Newton |
| May, Walter E. House | 36 Chestnut Hill Terr | Newton |
| Not Named in Database | 22 Parkway Rd | Newton |
| Not Named in Database | 46 Wyoming Rd | Newton |
| Not Named in Database | 48 McCarthy Rd | Newton |
| Not Named in Database | 735 Saw Mill Brook Pkwy | Newton |
| Not Named in Database | 145 Baldpate Hill Rd | Newton |
| Not Named in Database | 31 Dearborn St | Newton |
| Kenney, Thomas House | 1997 Beacon St | Newton |
| Neill, Arthur W. House | 29 Reservoir Ave | Newton |
| Not Named in Database | 110 Mandalay Rd | Newton |
| Not Named in Database | 15 Caroline Pk | Newton |
| Spaulding, William A. House | 29 Lee Rd | Newton |
| Not Named in Database | 32 Adams St | Newton |
| Not Named in Database | 22 Thaxter Rd | Newton |
| Jones, Ralph P. House | 17 Leighton Rd | Newton |
| Not Named in Database | 111 McCarthy Rd | Newton |
| Not Named in Database | 129 Selwyn Rd | Newton |
| Not Named in Database | 30 Valley Spring Rd | Newton |
| Zinderstein, Elizabeth K. Schmalz House | 257 Prince St | Newton |

| HISTORIC SITE NAME | ADDRESS | TOWN NAME |
|---|---|---|
| Lovett, John P. House | 327 Tremont St | Newton |
| Bray, Mellon House | 26 Parker St | Newton |
| Not Named in Database | 599 Commonwealth Ave | Newton |
| Not Named in Database | 85 Warren Ave | Milton |
| Not Named in Database | 93 Audubon Rd | Milton |
| Not Named in Database | 30 Gibbons St | Milton |
| Winslow Cemetery - Winslow, Abigail Gravestone | Winslow Cemetery Rd | Marshfield |
| Winslow Cemetery - Tolman, William H. Gravestone | Winslow Cemetery Rd | Marshfield |
| Not Named in Database | 107 Salem St | Boston |
| Norwood, John and Mary House | 15 Franklin St | Medford |
| James, Galen House | 281 Riverside Ave | Medford |
| Mount Auburn Cemetery - Greenhouses | Grove St | Watertown |
| Mount Auburn Cemetery - Tappan, Rev. David Monument | 580 Mount Auburn St | Watertown |
| Boston Housing Authority Police Station | 125 Amory St | Boston |
| Wheelock Hall | 562-568 Columbia Rd | Boston |
| Campbell, James Carpentry Shop | 17 High St | Milton |
| Not Named in Database | 22 Crawford St | Boston |
| Crawford Square Park | 1 North Main St | Randolph |
| Not Named in Database | 7 Ayr Rd | Boston |
| Not Named in Database | 1695 Commonwealth Ave | Boston |
| Farrell, John House | 45 Otis St | Milton |
| Brown, David House | 214 Edge Hill Rd | Milton |
| Not Named in Database | 26 Otis St | Milton |
| Not Named in Database | 49 Rowe St | Milton |
| New England Deaconess Hospital - Lowry Parking Garage | 110 Francis St | Boston |
| Wilson, Albert A. and Gertrude C. - O'Hara, James V. and Annie H. House | 28 Farragut Ave | Medford |
| Bonney, H. E. House | 45 Otis St | Medford |
| Greenwood, James T. and Mary A. G. - Wells, Charles E. and Annie M. House | 5 Cudworth St | Medford |
| Eames, Charles O. House | 85 Park St | Medford |
| Not Named in Database | 192 Meadowbrook Rd | Weston |
| Stephenson, Benjamin and Mary - Allen, George E. and Susan House | 384 Cherry St | Newton |
| Smith, Margaret House | 288 Lexington St | Newton |
| Not Named in Database | 25 Crawford St | Randolph |
| Not Named in Database | 32 Crawford St | Randolph |
| Robinson, Sumner and Mary Leavitt Edwards Capen House | 9 Burnham Rd | Newton |
| Cushman, Rufus Cutler and Elizabeth Fry House | 5 Wykeham Rd | Newton |
| Clark, Elton and Eleanor H. Ladd House | 257 Belknap Rd | Framingham |
| Sylvester, Edmund Q. Farm Worker Cottage Garage | 71 Washington St | Hanover |
| Kimball House | 61 Toxteth St | Brookline |
| Brady, W. H. House | 15 Beals St | Brookline |
| Stillman, Benjamin M. House | 88 University Rd | Brookline |
| Fernald, George M. Apartment Building | 640 Washington St | Brookline |
| Not Named in Database | 15 Hayward St | Easton |
| Not Named in Database | 16 Columbus Ave | Easton |
| White, Dr. Michael W. and Elizabeth House | 21 Walnut St | Somerville |
| Not Named in Database | 185 Newton St | Weston |
| Stewart, Alexander and Emeline House | 65 Newton St | Weston |
| Small, William and Alma D. House | 1-3 Addington Rd | Brookline |
| Carter, Charles and Pauline House | 29-31 Addington Rd | Brookline |
| Brookline Realty Company Apartments | 118 University Rd | Brookline |
| Winslow, Joseph Warren and Mary B. House | 22 Akron St | Boston |
| Keith, George E. Park Fountain | Main St | Brockton |
| Bickford, George E. and Mary House | 215 West Elm St | Brockton |
| Stockbridge, H. D. House | 89 Prospect St | Brockton |
| Southworth, P. House | 387 Court St | Brockton |
| Sacred Heart Roman Catholic Church Convent | 26 Sylvester St | Brockton |
| Morse, Otis House - Hillside Farm | 41 Fruit St | Norfolk |
| Not Named in Database | 17 Meserve St | Hopkinton |
| Valentine, William - Crooks, Abram House | 16 Hayden Rowe St | Hopkinton |
| Saint Mark's School - Gardner Rink | 25 Marlborough Rd | Southborough |
| Fay, Samuel - Fitzgerald, P. House | 23 East Main St | Southborough |
| Benner, Thomas I. House | 99 Cedar St | Framingham |

| HISTORIC SITE NAME | ADDRESS | TOWN NAME |
|---|---|---|
| Not Named in Database | 36-38 Cotting Ave | Marlborough |
| Littlefield, Charles O. Barn | 32 Pleasant St | Sherborn |
| Not Named in Database | 23 Johnson St | Framingham |
| Dowse, Nathaniel Henry House | 102 North Main St | Sherborn |
| Crowell, William M. House | 112 West Central St | Natick |
| Walker, Joseph H. - Brown, Mary H. House | 44 West Central St | Natick |
| Batchelder, David House | 472 Weston Rd | Wellesley |
| Lothrop, Daniel House | 184 North Main St | Sharon |
| Coburn, Joseph A. - Crowley, John E. House | 22 Walnut Ave | Norwood |
| Donovan House | 24 Monroe St | Norwood |
| Not Named in Database | 106 Short St | Easton |
| Flynn, Mary J. House | 359 North Main St | Randolph |
| Sibley, Charles House | 74 Leighton Rd | Wellesley |
| North School House | 56 Washington St | Wellesley |
| Colburn, Walter House | 603 High St | Westwood |
| Noyes, Dr. Josiah Park | Great Plain Ave | Needham |
| Causeway Bridge | Needham St | Dedham |
| Not Named in Database | 756 Moody St | Waltham |
| Not Named in Database | 35 Maple St | Waltham |
| Blainsdell, Jasper T. House | 16 Franklin St | Watertown |
| Learned, Samuel House | 572 Main St | Watertown |
| Barry, Abby Vose House | 357-359 Main St | Watertown |
| Browne, Abraham House | 562 Main St | Watertown |
| Sullivan, Mary L. Two-Family House | 112 Manthorne Rd | Boston |
| Simmons, Walter W. House | 111 Clinton Rd | Brookline |
| Olsson, H. C. Two-Family House | 36 Fenwood Rd | Boston |
| Mohr, Conrad House | 200 Amory St | Boston |
| Field's Corner Municipal Building | 1 Arcadia St | Boston |
| Not Named in Database | 172 Claflin St | Belmont |
| Not Named in Database | 205 Brattle St | Cambridge |
| Rogers, Robert King and Agnes Hill Young House | 35 Gardner Rd | Brookline |
| Sawyer, Meyer J. House | 4 Amory St | Brookline |
| Wales, George House | 22 Carlton St | Brookline |
| Hubbard, Lillian M. House | 89 Essex St | Brookline |
| Harvard Business School - Fowler Hall | Soldiers Field Rd | Boston |
| Not Named in Database | 2 Berkeley Pl | Cambridge |
| Corey Hill Apartments | 1318-1322 Commonwealth Ave | Boston |
| Urban Rowhouse | 40-50 Pearl St | Cambridge |
| Thomas, Washington B. Apartment Building | 94 Gainsborough St | Boston |
| Ames, S. T. House | 364 Marlborough St | Boston |
| Kirby, Charles House | 70 Marlborough St | Boston |
| Roxbury First Baptist Church | 471 Warren St | Boston |
| Quimby, Amos House | 110 Thorndike St | Cambridge |
| Dole, Charles A. House | 84 Perkins St | Somerville |
| Keene, Helen House | 56 Fellsway West | Somerville |
| Not Named in Database | 769 Dorchester Ave | Boston |
| Pope, Fred House | 351 Beacon St | Boston |
| Boston Edison Substation | 42-48 Chauncy St | Boston |
| Cram, George W. Row House | 55 Harvard St | Boston |
| Province Building | 315 Washington St | Boston |
| Boston Wharf Company Wool Warehouse | 250-254 Summer St | Boston |
| Brown, Amos - Damon, James Town House | 39 High St | Boston |
| Gray, Solomon S. Row House | 88 I St | Boston |
| Italian Episcopal Church | 183 Salem St | Boston |
| Everett Factories - EFTC Shed | 7 Charlton St | Everett |
| Cook, Adam House | 128 Linden St | Everett |
| War Memorial Park - Terrace Steps and Wall | River St | West Bridgewater |
| Chamberlin House | 56 Auburn St | Bridgewater |
| First Baptist Church | 18 Summer St | Bridgewater |
| Bartlett, Richard C. House | 33 Morse Ave | East Bridgewater |
| Bussell, Charles Rental House | 918 South Franklin St | Holbrook |
| Holbrook Square Civil War Monument | Holbrook Sq | Holbrook |
| Belcher, Nathaniel Jr. House | 329 Pine St | Holbrook |
| Pierce, William Carriage Shop | 66-68 Lake St | Abington |
| Harlow, S. House | 104 Thompson St | Middleborough |

| HISTORIC SITE NAME | ADDRESS | TOWN NAME |
|---|---|---|
| Nash, Israel House | 18 West St | Norwell |
| Not Named in Database | 136 Crescent St | Quincy |
| Litchfield, Capt. Daniel House | 338 Clapp Rd | Scituate |
| Sullivan, M. T. House | 15 Glendale Rd | Quincy |
| Not Named in Database | 37 Quincy St | Quincy |
| Not Named in Database | 16-18 Edgewood Cir | Quincy |
| McQuarrie, Samuel T. House | 164 Putnam St | Quincy |
| Atlantic Methodist Church | 50 East Squantum St | Quincy |
| Not Named in Database | 1147 Commercial St | Weymouth |
| Young - Salisbury House | 968 Commercial St | Weymouth |
| Not Named in Database | 285 East St | Weymouth |
| Weymouth Police Department | 1393 Pleasant St | Weymouth |
| Not Named in Database | 52 Manatee Rd | Weymouth |
| Donnell House | 33 Division St | Chelsea |
| Pratt House | 88 Pearl St | Chelsea |
| Not Named in Database | 36 Mill Ln | Hingham |
| Ferreira, Antoine J. House | 52 Church St | Cohasset |
| LaBrecque, Edward C. House | 31 Rustic Dr | Cohasset |
| Vinal, Jonathan House | 24 Booth Hill Rd | Scituate |
| Turner, Henry Job House | 181 Border St | Scituate |
| Lawrence, George A. House | 64 Summer St | Cohasset |
| Lothrop, William House | 36 Lothrop Ln | Cohasset |
| Hale, Edward Everett Statue | Boston Public Garden | Boston |
| Charlestown Navy Yard - Quarters G | Navy Yard | Boston |
| Loring, Waldo F. House | 204 Parks St | Duxbury |
| Capen, Adam English Bank Barn and Wagon Shed | 760 Pleasant St | Stoughton |
| Stavis, Joseph House | 128 Craig St | Milton |
| O'Donnell, Maurice H. House | 26 Fernway | Cohasset |
| Campbell, Ronald M. House | 75 Old Pasture Rd | Cohasset |
| Not Named in Database | 170 Union St | Randolph |
| Not Named in Database | 289 Savin Hill Ave | Boston |
| Curtis, Caleb House | 32 Chestnut St | Boston |
| Saint Brendan Roman Catholic Rectory - Parish Hall | 15 Rita Rd | Boston |
| A Street Deli | 324 A St | Boston |
| Morton Street - Penn Central Railroad Overpass | Morton St | Boston |
| Pratt, J. Windsor House | 60 Liberty St | Randolph |
| Not Named in Database | 80 Rhoades Ave | Walpole |
| NRDEC Building #S006 - Guard House | A St | Natick |
| Not Named in Database | 32 Irving St | Millis |
| Livermore, Robert House | 23 Charles River Sq | Boston |
| Mount Hope Cemetery - Lienau - Graham Tomb | 355 Walk Hill St | Boston |
| Brett, George R. House | 9 Pond St | Easton |
| Meader, Reuben - Swain, John Howland House | 139 Main St | Easton |
| Saint Stanislaus Roman Catholic Church Rectory | 163 Chestnut St | Chelsea |
| Burnham, George T. House | 365 Tremont St | Braintree |
| Not Named in Database | 20 Vine St | Braintree |
| Pratt and Sims Grocery Store | 373 Washington St | Braintree |
| Martin Brothers Garage | 12 East Central St | Franklin |
| Squire, Rev. Salmon W. House | 94 Hillside Rd | Franklin |
| Fisher, Calub House | 11 Elm St | Franklin |
| Factory Bridge - Sanford Bridge | Lincoln St | Franklin |
| Hero House | 334 Village St | Medway |
| Wrentham State School Metal Water Tower | Emerald St | Wrentham |
| Hopkinton - Loughman Hotel | 112 Main St | Hopkinton |
| Not Named in Database | 81 Main St | Hopkinton |
| Not Named in Database | 6 Stub Toe Ln | Southborough |
| Not Named in Database | 41 Parks Dr | Sherborn |
| Davis, George House and Farm | 3 Prospect St | Sherborn |
| Not Named in Database | 91 North Main St | Sherborn |
| Medfield State Hospital - Farm Dormitory | 45 Hospital Rd | Medfield |
| Not Named in Database | 95 Eliot St | Natick |
| Hewins, James - Parker, Alonzo B. House | 407 Main St | Medfield |
| Bird and Son Factory Paper Production Building #2 | Washington St | Walpole |
| Old Parish Cemetery | Washington St | Norwood |
| Field, D. W. Park - Avon - Brockton Reservoir | Field, D. W. Park | Avon |

| HISTORIC SITE NAME | ADDRESS | TOWN NAME |
|---|---|---|
| Not Named in Database | 38 Garden Rd | Wellesley |
| Whitney, Israel House | 963 Central Ave | Needham |
| Not Named in Database | 32 Sexton Ave | Westwood |
| Not Named in Database | 475A High St | Westwood |
| Thorpe, Jonathan B. Silk Knitting Mill | 31 Thorpe Rd | Needham |
| Gould, J. S. House | 256 Boston Post Rd | Weston |
| Brown, Philip M. Two-Family House | 79 Robert St | Boston |
| Fisher Hill Estates | 509 Boylston St | Brookline |
| Burdett, George A. and Ellen S. Strong House | 213 Gardner Rd | Brookline |
| Mills, Arthur House | 22 Irving St | Brookline |
| Coolidge Corner Station | 19 Webster St | Brookline |
| Not Named in Database | 27 Hawthorne Rd | Milton |
| Not Named in Database | 30 Hawthorne Rd | Milton |
| Wigglesworth, George House | 930 Brook Rd | Milton |
| Forest Hills Cemetery Bell Tower | 95 Forest Hills Ave | Boston |
| Page, Charles J. Double House | 239-241 Amory St | Boston |
| Grundel, Hermann House | 2 Atherton Pl | Boston |
| Not Named in Database | 19-21 Lambert St | Boston |
| Brigham, William E. House | 5 Brewer St | Boston |
| Boston Wharf Company Iron and Oil Warehouse | 43 Stillings St | Boston |
| Town Diner | 627 Mount Auburn St | Watertown |
| Not Named in Database | 124 Brattle St | Cambridge |
| Not Named in Database | 154 Mount Auburn St | Cambridge |
| Not Named in Database | 55-59 Copeland St | Boston |
| Not Named in Database | 37 Waverly St | Boston |
| Derby, Hasket House | 352 Beacon St | Boston |
| Barlow, Frederick Building | 239-241 A St | Boston |
| Orpheum Theater | 6 1/2 Hamilton Pl | Boston |
| North Union Motor Tire Company Building | 233 Friend St | Boston |
| Twenty Associates Building | 35-36 WMC Kelly Sq | Boston |
| Hano, Samuel Company Worker Housing | 25-27 Hano St | Boston |
| Robbins, Nathan Building | 502-506 Commercial St | Boston |
| American Hard Paper-Ware Company Factory | 7 Charlton St | Everett |
| Mitchell, Col. Edward - Mitchell, Cushing House | 33 East St | East Bridgewater |
| Randolph Street School | 620 Randolph St | Abington |
| Not Named in Database | 2144 Washington St | Hanover |
| Thompson, A. J. House | 145-147 Glendale Rd | Quincy |
| Not Named in Database | 42 Whitney Rd | Quincy |
| Churchill - Edwards Monument | 20 Sea St | Quincy |
| Boyd and Berry Three-Decker | 762 Columbia Rd | Boston |
| Not Named in Database | 4 Hamlet St | Boston |
| Way Foreman's Office | 97 East Howard St | Quincy |
| Thomas, James House | 18 Sea St | Weymouth |
| Not Named in Database | 582 Broad St | Weymouth |
| Not Named in Database | 21 Washburn St | Weymouth |
| Not Named in Database | 94 High St | Weymouth |
| Not Named in Database | 112-116 Winnisimmet St | Chelsea |
| Elliot, A. E. House | 44 Loring St | Boston |
| Not Named in Database | 133 Saratoga St | Boston |
| Newton, Edward B. School | 131 Pauline St | Winthrop |
| Not Named in Database | 74 Kilby St | Hingham |
| King, Bernie Pavilion | Nantasket Ave | Hull |
| McGrath, Thomas L. House | 138 Linden Dr | Cohasset |
| Delano, H. D. House | 16 Summit Ave | Hull |
| Mulcahey, John William House | 14 Pleasant St | Cohasset |
| Wheelwright, Edward Coachman's House | 121 Jerusalem Rd | Cohasset |
| I-495 Bridge over West Main Street | I-495 | Hopkinton |
| Mahoney, Edward House | 15 Glenwood Rd | Brookline |
| Tripp House | 51 Spooner Rd | Brookline |
| Taylor, T. J. House | 151 Summer St | Kingston |
| Young, Elizabeth A. S. House | 55 Harrison St | Duxbury |
| Cushman - McNaught, J. L. House | 156 Saint George St | Duxbury |
| Anderson, Gustaf Adolf Agricultural Fields | 223 River St | West Bridgewater |
| Russell, Fred N. Architect Office | 42 Blue Hills Pkwy | Milton |
| Not Named in Database | 30 Dean Rd | Weston |

| HISTORIC SITE NAME | ADDRESS | TOWN NAME |
|---|---|---|
| Waters, S. House | 19 Washington St | Norwell |
| Gardner, H. House | 151 High St | Norwell |
| Bates, Caleb House | 41 Beaver Dam Rd | Scituate |
| Wilson, Henry W. House | 8 Pacific St | Boston |
| Not Named in Database | 191 Savin Hill Ave | Boston |
| Not Named in Database | 207 Savin Hill Ave | Boston |
| Not Named in Database | 20-22 Rhoades Ave | Walpole |
| Morse, Dr. George W. House | 121 Nichols Rd | Cohasset |
| Smith, Charles T. House | 1 Reservoir Rd | Cohasset |
| Robbins, Cornelius T. House | 266 North St | Weymouth |
| Not Named in Database | 15-21 Pauline St | Winthrop |
| Romano, Salvatore House | 21 Thurston Rd | Watertown |
| North Bellingham Cemetery - Coombes, Polly Marker | Hartford Ave | Bellingham |
| North Bellingham Cemetery - Holbrook, Luke Marker | Hartford Ave | Bellingham |
| Mulligan, Henry C. House | 7 Highland St | Natick |
| McKee, Emma J. House | 3 Summit Rd | Natick |
| Parks, Martha E. Building | 482 Commercial St | Boston |
| Hall, Elijah C. House | 12 Hall Ave | Braintree |
| Not Named in Database | 118 Commercial St | Braintree |
| Mitchell House - Dean Junior College | 110 West Central St | Franklin |
| Clark - Monroe, Dr. Alexander LeBaron House | 6 Sanford St | Medway |
| Grand Army of the Republic - Post #6 | Exchange St | Holliston |
| Wrentham State School - Men's Vocational Building | Littlefield Rd | Wrentham |
| Flynn, Michael House | 17 Church St | Hopkinton |
| Dolan, John House | 8 B St | Hopkinton |
| Rivers House | 155 West Main St | Marlborough |
| Not Named in Database | 28 Exeter St | Marlborough |
| Cameron School | 187-205 Elm St | Framingham |
| Athenaeum Hall | 1572 Concord St | Framingham |
| Saxonville Factory Company Store and Boarding House | 1-5 Central St | Framingham |
| Not Named in Database | 55 Smith St | Dover |
| Not Named in Database | 290 Summer St | Walpole |
| Walpole - Boston Mile Marker | 980 Main St | Walpole |
| Clary, Thomas E. - Hartwell, Dr. Arthur S. House | 90 Winter St | Norwood |
| Not Named in Database | 4 Short St | Easton |
| Cherry Tavern | 2 Homans Ln | Canton |
| Field, D. W. Park - Pond Street Entrance Piers | Pond St | Avon |
| Not Named in Database | 34 Main St | Dover |
| Fisher, Samuel Sash Factory | 2136-2138 Washington St | Canton |
| Weston Road Bridge - Blossom Street Bridge | Weston Rd | Wellesley |
| Freeman Dormitory - Wellesley College | Central St | Wellesley |
| Not Named in Database | 51 Livermore Rd | Wellesley |
| French, Benjamin House | 1219 High St | Westwood |
| Cain, Paul House | 20 Church St | Dedham |
| Nelson, Myra J. Bakery | 100 Chestnut St | Waltham |
| Saint Patrick's Roman Catholic Rectory | 25 Chestnut St | Watertown |
| Halper Homes Incorporated House | 174 Middlesex Rd | Brookline |
| O'Hearn, James Building | 787 Boylston St | Brookline |
| Pierce, J. House | 297 Buckminster Rd | Brookline |
| Not Named in Database | 220 Walnut St | Brookline |
| Not Named in Database | 158 Boylston St | Brookline |
| Runkle, John House | 82 High St | Brookline |
| Not Named in Database | 82 Brook St | Brookline |
| Spillane, Jeremiah C. Two-Family House | 11 Fenwood Rd | Boston |
| Whittier, Charles W. House | 52 Whittier Ln | Milton |
| Ware, Malcolm House | 290 Adams St | Milton |
| Catholic Charities Haitian Multi-Service Center | 12 Bicknell St | Boston |
| Varnerin, Antony Duplex | 25-27 Townsend St | Boston |
| McDermott, Andrew Row House | 210 Hampden St | Boston |
| Dorchester First Baptist Church | Ashmont St | Boston |
| Holden, Henry D. House | 135 East Cottage St | Boston |
| Not Named in Database | 9A Monument Sq | Boston |
| Not Named in Database | 311 Belmont St | Belmont |
| Lynch - O'Gorman House | 41 Mason Terr | Brookline |
| Not Named in Database | 46 Eliot St | Boston |

| HISTORIC SITE NAME | ADDRESS | TOWN NAME |
|---|---|---|
| Not Named in Database | 1 Eliot Terr | Boston |
| Courtney, Benjamin House | 273 Harvard St | Cambridge |
| American Academy of Arts and Sciences | 136 Irving St | Cambridge |
| Not Named in Database | 163 West Brookline St | Boston |
| Redford, The | 1334 Commonwealth Ave | Boston |
| White, Thomas R. Row House | 18 Saint Germain St | Boston |
| Simes, William House | 257 Marlborough St | Boston |
| YWCA Boston | 140 Clarendon St | Boston |
| Chadbourne, William House | 255 Berkeley St | Boston |
| Hall, Jesse Rowhouse | 38 Second St | Cambridge |
| Caton, Asa House | 455 Beacon St | Boston |
| Not Named in Database | 343 Bowdoin St | Boston |
| Wiley, Robert R. - Cushing, Isaac C. House | 32 Winthrop St | Boston |
| Not Named in Database | 150-152 Harvard Ave | Boston |
| Compton Building | 159-175 Devonshire St | Boston |
| Avery, Alden House | 33 Newbury St | Boston |
| Boston Wharf Company Building | 36-40 Thomson Pl | Boston |
| Hinckley, David Block | 54-58 Kilby St | Boston |
| Not Named in Database | 10 Parkman St | Boston |
| Not Named in Database | 6 Greenough Ave | Boston |
| Bridgewater Iron Mfg. Company Worker Housing | 23 Wall St | Bridgewater |
| Bussell, Charles House | 922 South Franklin St | Holbrook |
| Jackson, Isaac R. House | 1020 Hancock St | Abington |
| Phoenix Building | 315-321 Union St | Rockland |
| Acherson, Ruth House | 28 Eaton St | Milton |
| Gilbert, Yvette House | 56 Monroe Rd | Quincy |
| Not Named in Database | 62 Quincy St | Quincy |
| Smith, Anna C. House | 60 Russell Pk | Quincy |
| Germantown Yacht Club | 28 Prescott Terr | Quincy |
| Not Named in Database | 31 Suwanee Rd | Weymouth |
| Hull Lifesaving Museum Boathouse | 199 Main St | Hull |
| Goldfinger, Joseph House | 68 Saint Andrew Rd | Boston |
| Clark, William H. House | 312 Bowdoin St | Winthrop |
| Waters, Elijah Tavern | 67-71 North St | Hingham |
| Not Named in Database | 90 Kilby St | Hingham |
| Bourne, Thomas House | 31-33 Elm St | Cohasset |
| Salvador, Manuel Bowling Alley | 39 Elm Ct | Cohasset |
| Adams, Frederic C. Public Library | 33 Summer St | Kingston |
| Howland, John House Site Marker | Howland Ln | Kingston |
| Whiting, S. House | 94 Front St | Weymouth |
| Tirrel, F. House | 34 Summer St | Weymouth |
| First Church in Weymouth Parsonage | 8 East St | Weymouth |
| Moorhouse, Henry L. Equipment Shed - Garage | 355 Plymouth St | East Bridgewater |
| Not Named in Database | 35 Rockwood Rd | Norfolk |
| Murphy, H. House | 60 Rockwood Rd | Norfolk |
| Hatch, John Thomas House | 260 High St | Norwell |
| Not Named in Database | 19-21 Chestnut Hill Ave | Boston |
| Kent, Barker B. House | 41 G St | Boston |
| Not Named in Database | 26 Blanche St | Boston |
| Not Named in Database | 336 Savin Hill Ave | Boston |
| Not Named in Database | 375 Savin Hill Ave | Boston |
| Nichols, Thaddeus - Loring, Augustus N. House | 21 Bowdoin St | Boston |
| Higginson, Stephen, Jr. - Paine, Charles J. House | 87 Mount Vernon St | Boston |
| Winkley, Rev. Samuel Hobart House | 11 Louisburg Sq | Boston |
| Bay State Terrace Apartments | 264-270 Bay State Rd | Boston |
| Bates, C. S. House | 94 Atlantic Ave | Cohasset |
| Lyons, Daniel House | 45 Cross St | Randolph |
| Blanchar, J. S. House | 158 Franklin St | Chelsea |
| Sargent Hall - Soldiers' Home | 100 Crest Ave | Chelsea |
| Lothrop, Charles House | 11 Morton Terr | Milton |
| Not Named in Database | 45 Irving St | Millis |
| Mount Hope Cemetery - Freemasons Monument | 355 Walk Hill St | Boston |
| Not Named in Database | 6 Sea St | Weymouth |
| Stevens, Dea. George G. House | 14 Bradford St | Needham |
| Dingley, Jacob House | 369 Franklin St | Duxbury |

| HISTORIC SITE NAME | ADDRESS | TOWN NAME |
|---|---|---|
| Not Named in Database | 44 Phillips St | Boston |
| Tower, Newcomb Bates Barn | 33 Tower Ln | Cohasset |
| Thayer Academy - Glover Building | 745 Washington St | Braintree |
| Not Named in Database | 23 Vinton Ave | Braintree |
| Not Named in Database | 27 Bowditch St | Braintree |
| Not Named in Database | 110 Front St | Braintree |
| Not Named in Database | 41 Hobart Terr | Braintree |
| Not Named in Database | 13 Charles St | Medway |
| Choate Barn Cellar and Ramps | 9 Chestnut Hill Rd | Southborough |
| General Motors Assembly Plant | Western Ave | Framingham |
| Pratt, Isaac House | 82 Willow St | Foxborough |
| Copeland, George Jr. House | 593 Washington St | Easton |
| Blackman, Lt. Col. James House | 1803 Washington St | Canton |
| Delano, Edward C. House | 23 Marvin Rd | Wellesley |
| Tuttle, J. E. House | 27 Windsor Rd | Wellesley |
| Not Named in Database | 65 Prospect St | Wellesley |
| Fisher, Daniel House - Mulberry Farm | 400 Gay St | Westwood |
| Bridge Street Bridge over Charles River | Bridge St | Dedham |
| Whittermore, Henry Elementary School | 30 Parmenter St | Waltham |
| Emerson, Hester House | 80-82 Brown St | Waltham |
| Not Named in Database | 17 Riverside Sq | Boston |
| Not Named in Database | 98 Fletcher St | Boston |
| Osgood, George House | 423 Walnut St | Brookline |
| Not Named in Database | 96 Davis Ave | Brookline |
| Hays, Francis B. House | 69 Cypress St | Brookline |
| Not Named in Database | 96 Walnut St | Brookline |
| Seamans, Frank M. Building | 122-126 Park St | Brookline |
| Not Named in Database | 38 Willoughby Rd | Milton |
| Not Named in Database | 47 Brandon Rd | Milton |
| Nickerson, George House | 167-173 Eliot St | Milton |
| Not Named in Database | 31 Alaska St | Boston |
| Peabody, The | 195-197 Ashmont St | Boston |
| Saint John's Seminary - Peterson Hall | 9 Lake St | Boston |
| Kellogg, Jane House | 51 Saint Paul St | Brookline |
| Johnstone, T. A. - Potter, J. E. Building | 25 Cumberland St | Boston |
| Not Named in Database | 46-48 Copeland St | Boston |
| Gibson - Allen - Thompson Building | 117 Saint Botolph St | Boston |
| Wheatland, George House | 360 Commonwealth Ave | Boston |
| Caton, Asa - Rice, N. W. House | 341 Commonwealth Ave | Boston |
| Blakemore, William B. Apartment House | 30 South Huntington Ave | Boston |
| Not Named in Database | 29 Maple Ave | Cambridge |
| Not Named in Database | 29 Dwight St | Boston |
| Wells, John Row House | 35 Oak St | Boston |
| Saint Gregory Roman Catholic Church Convent | 2200 Dorchester Ave | Boston |
| Not Named in Database | 759 Dorchester Ave | Boston |
| Williams, Ellis H. House | 46 Beacon St | Boston |
| Saint Rocco's Society Chapel and Clubhouse | 66 North Margin St | Boston |
| White, George Robert Fund Health Unit | 73 High St | Boston |
| Lincoln Street Garage | 109-153 Lincoln St | Boston |
| Clark, George Cottage | 16 Pleasant St | Medford |
| Bridgewater Old Graveyard | Summer St | Bridgewater |
| Trow, George House | 36 North Bedford St | East Bridgewater |
| St. Joseph's Convent | South Franklin St | Holbrook |
| Josselyn Store - West Hanover Post Office | 1452-1456 Hanover St | Hanover |
| Kreeger and Cummings Real Estate Office | 693 Main St | Norwell |
| Bargain Center | 1258-1270 Hancock St | Quincy |
| Dorchester Savings Bank | 570-572 Columbia Rd | Boston |
| Pierce, S. B. Building | 592-598 Columbia Rd | Boston |
| Not Named in Database | 527 East St | Weymouth |
| Ripley, Joseph P. House | 49 Idaho St | Boston |
| Legg, Emily B. House | 267 Washington Ave | Chelsea |
| Trull, William - Mansfield House | 215 Winthrop Shore Dr | Winthrop |
| Not Named in Database | 761 Country Way | Scituate |
| I-95 Bridge Northbound over Charles River | Rt 128 | Needham |
| Eldridge, David G. House | 5 Center St | Kingston |

| HISTORIC SITE NAME | ADDRESS | TOWN NAME |
|---|---|---|
| North Baptist Church | 229 Highland St | Marshfield |
| Otis, Job P. Barn | 188 First Parish Rd | Scituate |
| Brown, S. E. House | 239 Elm St | Duxbury |
| Not Named in Database | 140 East St | East Bridgewater |
| Not Named in Database | 31 Chestnut St | Dedham |
| Ware Crypt | North St | Norfolk |
| Gordon, Harry House | 113 South Main St | Sharon |
| Rich, Reuben House | 16 Dixfield St | Boston |
| Not Named in Database | 397 East Fifth St | Boston |
| Not Named in Database | 4 Everett St | Boston |
| White, Ambrose H. House | 54 Temple St | Boston |
| Poole - Cobb House | 39 Roel St | Randolph |
| Siskin, Edward J. House | 1 Forest Ave | Cohasset |
| Rich, Thomas W. House | 21 Lafayette Ave | Chelsea |
| Not Named in Database | 924 Main St | Millis |
| Evergreen Cemetery - Pine Avenue Walls and Steps | 2060 Commonwealth Ave | Boston |
| Field, Chester R. House | 225 Main St | Easton |
| Goodier, Rev. Erastus Watson House | 220 Main St | Easton |
| Tibbetts, E. M. House | 72 Fremont St | Winthrop |
| Carver, F. Whitney House | 36 Huntington Ave | Sharon |
| Not Named in Database | 525-571 VFW Pkwy | Boston |
| Burnett, Andrew Block | 536 Commercial St | Boston |
| Not Named in Database | 11 Elm Lawn | Milton |
| Roche, Edmund B. House | 161 Woodland Rd | Brookline |
| Schulman, Benjamin D. House | 260 Lee St | Brookline |
| Williamson House | 29 Hilltop Rd | Brookline |
| Hancock Village Duplex | 1-11 Sherman Rd | Brookline |
| Hancock Village Duplex | 483-523 VFW Pkwy | Brookline |
| Kaufman, Joseph M. House | 30 Aston Rd | Brookline |
| Callahan Tunnel Administrative Service Building | 145 Havre St | Boston |
| Murray, Timothy House | 89 Decatur St | Arlington |
| Devereaux, Charles J. House | 108 Pleasant St | Arlington |
| Gallagher, Katherine House | 140 Pleasant St | Arlington |
| Not Named in Database | 155-157 Charlesbank Rd | Newton |
| Mandell, Henry R. House | 103 Hunnewell Ave | Newton |
| Stanley, Freelan O. House | 5 Willard St | Newton |
| Hills, Joel H. House | 117 Vernon St | Newton |
| Miller, George W. House | 26 Maple Ave | Newton |
| Moore, Rev. Erasmus D. - Miller, George W. House | 36 Maple Ave | Newton |
| U. S. Post Office - Nonantum Branch | 128 Chapel St | Newton |
| Allison, Albert B. House | 192-194 California St | Newton |
| Keeffe, Thomas House | 208 Chapel St | Newton |
| Craig, William House | 14 West St | Newton |
| Not Named in Database | 22 Jones Ct | Newton |
| Our Lady Help of Christians Convent | 285 Adams St | Newton |
| Not Named in Database | 30 Lincoln Rd | Newton |
| First Baptist Church | 1450 Washington St | Newton |
| Emerson, Thomas House | 60 Brookside Ave | Newton |
| Washburn, Charles A. House | 142 Lowell Ave | Newton |
| Dickinson, J. W. House | 114 Lowell Ave | Newton |
| Worcester, Reverend John House | 375 Cabot St | Newton |
| Jones, William House | 376 Newtonville Ave | Newton |
| Newton Land Improvement Company House | 553 Walnut St | Newton |
| Ward, Tenney M. - Jones, Richard House | 40 Beacon St | Newton |
| Sudbury River Conduit Gatehouse | 126 Beacon St | Newton |
| Tilton, Eugene House | 86 Dalton Rd | Newton |
| Walworth, Arthur C. Jr. House | 45 Everett St | Newton |
| Not Named in Database | 14 Rice St | Newton |
| Edmands, Hannah B. House | 78 Erie Ave | Newton |
| Bragdon, Melvin House | 291 Lake Ave | Newton |
| Hyde, Samuel House | 150 Cherry St | Newton |
| Not Named in Database | 122 Temple St | Newton |
| Not Named in Database | 784 Commonwealth Ave | Newton |
| Not Named in Database | 129 Farlow Rd | Newton |
| Not Named in Database | 75 Woodchester Dr | Newton |

| HISTORIC SITE NAME | ADDRESS | TOWN NAME |
|---|---|---|
| Hurvitz, Murray House | 40 Acacia Ave | Newton |
| Hartnett, Timothy J. House | 3-7 Fayette St | Newton |
| Doherty, Patrick - Kiley, Daniel House | 30R School St | Newton |
| Not Named in Database | 14 Pierrepont Rd | Newton |
| Brandon, E. J. House | 150 Beacon St | Newton |
| Not Named in Database | 6 Wiltshire Rd | Newton |
| Not Named in Database | 14 Bridge St | Newton |
| Not Named in Database | 487 California St | Newton |
| Not Named in Database | 751 Saw Mill Brook Pkwy | Newton |
| Not Named in Database | 70-72 Louise Rd | Newton |
| Not Named in Database | 1247-1255 Centre St | Newton |
| Not Named in Database | 7-9 Jackson Terr | Newton |
| Not Named in Database | 35 Bridge St | Newton |
| Not Named in Database | 25 Philmore Rd | Newton |
| Not Named in Database | 61 Beaconwood Rd | Newton |
| Not Named in Database | 87 Truman Rd | Newton |
| Not Named in Database | 15 Mary Ellen Rd | Newton |
| Not Named in Database | 205 Baldpate Hill Rd | Newton |
| Not Named in Database | 67 Esty Farm Rd | Newton |
| Not Named in Database | 26 Walter St | Newton |
| Scott, David - Clapp, William H. House | 11 Chester St | Newton |
| Not Named in Database | 26 Cook St | Newton |
| Casey, Henry House | 34 West St | Newton |
| Damon, Jonathan House | 29 Putnam St | Newton |
| Not Named in Database | 24-26 Dyer Ave | Milton |
| Not Named in Database | 65 Warren Ave | Milton |
| Not Named in Database | 20 Grove St | Milton |
| Not Named in Database | 105 Hanson Rd | Newton |
| Jacobs, Roland Double House | 216 Riverside Ave | Medford |
| Barron, Herman Tenement House | 128-130 Intervale St | Boston |
| Not Named in Database | 54 Churchill St | Milton |
| Civita Building | 89-99 North Main St | Randolph |
| Not Named in Database | 26 Chiswick Rd | Boston |
| Not Named in Database | 1696 Commonwealth Ave | Boston |
| Not Named in Database | 104 Otis St | Milton |
| Not Named in Database | 16 Otis St | Milton |
| Not Named in Database | 92 Otis St | Milton |
| Not Named in Database | 1220 Brook Rd | Milton |
| Not Named in Database | 178 Edward Foster Rd | Scituate |
| Vinna Auto Sales and Services Building | 100 Newmarket Sq | Boston |
| Potter, Alice L. House | 19 Woodville St | Boston |
| Adams, Edward Perkins and Medora E. House | 36 Emery St | Medford |
| Hillside Bowling Alley | 315A Boston Ave | Medford |
| Craddock Cove Condominums | 2500 Mystic Valley Pkwy | Medford |
| Wilkins, David Patten Carriage House | 111 Spring St | Medford |
| Gill, John Seel and Harriet House | 230 Payson Rd | Belmont |
| Wales, William Jr. Barn | 533 Hancock St | Abington |
| Not Named in Database | 10 Noble Ct | Boston |
| Not Named in Database | 2 Webster Ave | Boston |
| Not Named in Database | 178 Webster St | Boston |
| Preston, George Grocery Store | 73-79 Adams St | Milton |
| Not Named in Database | 321-323 Canton St | Randolph |
| Not Named in Database | 22 Esmond St | Boston |
| Not Named in Database | 71 Esmond St | Boston |
| Turner, Clair and Naomi Cocke House | 19 Village Ln | Arlington |
| Sylvester, Michael Robert New England Barn | 167 Washington St | Hanover |
| Rosenfield, Hyman Apartments | 23-27 Sonoma St | Boston |
| Gilman, Edward M. Rowhouse | 53 Addington Rd | Brookline |
| Not Named in Database | 13 Hayward St | Easton |
| J. B. Adams Company Dry Goods Store | 22 Bow St | Somerville |
| Men of Kent Cemetery - Williams, Capt. John Marker | Meeting House Ln | Scituate |
| Meserve, George W. Row House | 100 Brook Ave | Boston |
| Simpson, John B. and Lucy Rental House | 39 Regent St | Boston |
| Not Named in Database | 123 Hayward Ave | Brockton |
| Weeman, Helen House | 157 Prospect St | Brockton |

| HISTORIC SITE NAME | ADDRESS | TOWN NAME |
|---|---|---|
| Heath, Vernon S. House | 66 Franklin St | Braintree |
| Hollis, Elisha House | 516 Middle St | Braintree |
| Not Named in Database | 241 Commercial St | Braintree |
| Not Named in Database | 15 Oak St East | Braintree |
| Fore River Shipyard - Welding Platen #4 | 97 East Howard St | Braintree |
| Shady Oaks Dairy Farm | 38 Winthrop St | Medway |
| Not Named in Database | 7 School St | Medway |
| Orchard Street | Orchard St | Medfield |
| South Street Bridge over Stop River | South St | Medfield |
| Not Named in Database | 56 Central St | Southborough |
| Saint Mark's School - Elkins Field House | 25 Marlborough Rd | Southborough |
| Saint Mark's School - Taft Hall of Fine Arts | 25 Marlborough Rd | Southborough |
| Whiting, Rufus W. House | 232 Salem End Rd | Framingham |
| Millwood Farm Building | 1 Winch St | Framingham |
| O'Connell, John Shoe Factory Worker Housing | 48 Bridge St | Marlborough |
| Dayhoff House | 45 South Main St | Sherborn |
| Hunnewell, Horatio Hollis House | 49 Leach Ln | Natick |
| Leadbetter, Mordecai G. Barn | 285 Winter St | Weston |
| Not Named in Database | Main St | Foxborough |
| Hamant, Samuel House | 22 High St | Medfield |
| Pearl Street Cemetery | Pearl St | Stoughton |
| MacNamara, Patrick House | 1 Cranberry Ln | Dover |
| Byrnes House | 297 Glen Rd | Weston |
| Bradford, Gamaliel Barn | 11 Bradford Rd | Wellesley |
| Not Named in Database | 47 Parker St | Westwood |
| Not Named in Database | 215 Village Ave | Dedham |
| Not Named in Database | 797 High St | Dedham |
| Not Named in Database | 198 River St | Waltham |
| Castle, The - Middlesex Medical School | 415 South St | Waltham |
| Chase Estate - Octagonal Shed | 100 Royall St | Canton |
| Not Named in Database | 740 Boylston St | Brookline |
| Not Named in Database | 815-823 Boylston St | Brookline |
| Graton, L. Bowman House | 144 Adams St | Milton |
| Abbotswood Golf Course | Franklin Park | Boston |
| Not Named in Database | 185 Glenway St | Boston |
| Not Named in Database | 99 Dix St | Boston |
| Not Named in Database | 2 Fort Ave Terr | Boston |
| Not Named in Database | 45 Millwood St | Boston |
| Clark, William R. Town House | 77 Coleman St | Boston |
| Not Named in Database | 23 Rodman St | Boston |
| Shumway, Annie House | 131 Cushing Ave | Boston |
| Not Named in Database | 277 School St | Watertown |
| Biscoe House | 304 School St | Watertown |
| Not Named in Database | 24 Orchard St | Belmont |
| Not Named in Database | 56 Eliot St | Boston |
| Williams, Henry House | 64 Commonwealth Ave | Boston |
| Not Named in Database | 49 Rutland Sq | Boston |
| Somerville Charcoal Company | 19-21 Village St | Somerville |
| Hall, Jesse Rowhouse | 42 Second St | Cambridge |
| Not Named in Database | 3 Ringgold St | Boston |
| Armstrong, Benjamin House | 20 Seaverns Ave | Boston |
| Not Named in Database | 657 Boylston St | Boston |
| Not Named in Database | 863 Boylston St | Boston |
| Mahoney, Daniel J. Paint Store and Office | 113-115 Park St | Boston |
| International Trust Company Building | 39-47 Milk St | Boston |
| Gifford, Goodwin and Baker Row House | 122 F St | Boston |
| Shaw, George R. House | 113 Newbury St | Boston |
| Allen, George D. Double Row House | 2989 Washington St | Boston |
| Charlestown Wharf Company Row House | 80 Washington St | Boston |
| McLaughlin, Daniel Building | 175-179 Endicott St | Boston |
| Not Named in Database | 131-135 Summer St | Boston |
| Norton, Charles W. House | 73 Gardner St | Boston |
| Not Named in Database | 136-146 Harrison Ave | Boston |
| Rand, James H. House | 4 Salem Street Ave | Boston |
| Leonard, Joseph House | 57 Central Sq | Bridgewater |

| HISTORIC SITE NAME | ADDRESS | TOWN NAME |
|---|---|---|
| War Memorial Park - Octagonal Kiosk | River St | West Bridgewater |
| Winslow - Copeland House | 490 Plymouth St | Bridgewater |
| Forge Pond Schoolhouse - District #8 Schoolhouse | 2 Hobart St | East Bridgewater |
| Cox, William House | 232 Spring St | Hanson |
| Fulling Mill Aqueduct | 768 Main St | Hingham |
| Newcomb Place | 109 Putnam St | Quincy |
| Not Named in Database | 97-99 Merrymount Rd | Quincy |
| Not Named in Database | 127 Merrymount Rd | Quincy |
| Main Gate House | 97 East Howard St | Quincy |
| Curtin, James E. House | 140 Billings St | Quincy |
| Not Named in Database | 121 Keith St | Weymouth |
| Not Named in Database | 618 Broad St | Weymouth |
| Not Named in Database | 1125-1127 Commercial St | Weymouth |
| Not Named in Database | 79 Hawthorne St | Weymouth |
| Lindsey, William House | 225 Bay State Rd | Boston |
| Not Named in Database | 57 Monmouth St | Boston |
| Not Named in Database | 3 Thurston St | Boston |
| Beach Street Bridge #128 | Beach St | Revere |
| Not Named in Database | 6 Eldridge Ct | Hingham |
| Mitchell, Frank House | 90 Doane St | Cohasset |
| Not Named in Database | 788 Country Way | Scituate |
| Bates, Samuel Jr. House | 63 Highland Ave | Cohasset |
| Kent, Rev. Benjamin House | 992 Tremont St | Duxbury |
| Cochs, Charles J. House | 4 Duck Hill Rd | Duxbury |
| Not Named in Database | 33 River Ln | Duxbury |
| House of Eight Gables | 304 Old Oaken Bucket Rd | Scituate |
| Not Named in Database | 49 Tilden Rd | Scituate |
| Everett, J. Mason Carriage Barn and Stable | 963 Washington St | Canton |
| Frame, Anne M. - Beal, Doris House | 24 Ocean Ave | Duxbury |
| Neponset Valley Parkway - Segment Two Tree Allee | Neponset Valley Pkwy | Boston |
| Flint, David House | 44 East Plain St | Wayland |
| Dudley, Lewis House | 11 Corman Ln | Wayland |
| Prospect Hill Cemetery - Flagpoles | Auburn Rd | Millis |
| Howland, Luther House | 599 River St | Norwell |
| Bryant, G. B. House | 56 South Main St | Randolph |
| Matheson, Abbie House | 24 Pine Rd | Sharon |
| Not Named in Database | 421 East Eighth St | Boston |
| Childs Block | 11 South Ave | Natick |
| Cupples, John House | 145 North Main St | Natick |
| Chelsea Garden Cemetery - Cast Iron Cannon | 70 Central Ave | Chelsea |
| Norwell High School - District #2 Grammar School | 142 Main St | Norwell |
| Aldrich, Samuel House | 76-78 High St | Canton |
| War Memorial Park - Ames Dam | River St | West Bridgewater |
| Trimbloid X Sculpture | Clarendon St | Boston |
| McKeough, Bernard A. House | 16 Virginia Ln | Cohasset |
| Not Named in Database | 4 Golden Ct | Medford |
| Suffolk Downs Administration Building | 525 McClellan Hwy | Boston |
| Simpson, Edwin House | 18 Highland St | Sharon |
| Curry College - Tennis Courts | Blue Hill Ave | Milton |
| Otterson, Andrew House | 27 Linden St | Easton |
| Bellows, Luther Hat Factory | 15 Winthrop St | Holliston |
| Clark, Joseph House | 577-579 Main St | Medfield |
| Gilmore and Sons Garage and Storage Building | 59 Park St | Medfield |
| Claflin, W. F. - Snow, H. E. House | 8 Pike St | Hopkinton |
| Not Named in Database | 191 Essex St | Marlborough |
| Leland, William Barn | 46 Pleasant St | Sherborn |
| Not Named in Database | 69 South St | Easton |
| Stone - Davis Hall - Wellesley College | Central St | Wellesley |
| Not Named in Database | 8 Dexter Rd | Wellesley |
| Kingsbury Street Railroad Bridge | Kingsbury St | Wellesley |
| Sawyer, Kathryn House | 5 Inverness Rd | Wellesley |
| Not Named in Database | 96 Parker St | Westwood |
| Not Named in Database | 4 Prospect St | Dedham |
| Warren, Samuel D. Elementary School | 215 Waverley Oaks Rd | Waltham |
| Wheeler, Horace and Otis House | 27-29 Palfrey St | Watertown |

| HISTORIC SITE NAME | ADDRESS | TOWN NAME |
|---|---|---|
| Hatch, Lemuel House | 86 Clark St | Belmont |
| Capen, Edward House | 20 Brush Hill Ln | Milton |
| Marion, Dr. Horace E. House and Office | 5 Sparhawk St | Boston |
| Butler, William Garage | 6 Norfolk Rd | Brookline |
| Not Named in Database | 757 Boylston St | Brookline |
| James, John W. House | 55 Newton St | Brookline |
| Lee, George House | 23 Dudley St | Brookline |
| Not Named in Database | 3 Hall Rd | Brookline |
| Williams, Charles House | 35 Walnut Pl | Brookline |
| Not Named in Database | 17 Cranston St | Boston |
| Not Named in Database | 45 Deering St | Boston |
| McBreen, Peter Two-Family House | 1 Cobden St | Boston |
| Not Named in Database | 4 Murray Ave | Boston |
| Bilafsky, A. Apartment Building | 304-308 Dudley St | Boston |
| Not Named in Database | 477-489 Blue Hill Ave | Boston |
| Bullock, George E. House | 54 Dracut St | Boston |
| Not Named in Database | 25-35 Mount Hood Rd | Boston |
| Dorchester Engine Company #17 - Ladder Company #7 | 19 Parish St | Boston |
| Adams, Abel House | 96 Rockwood St | Boston |
| Hurwitz, Barney Apartment Building | 4-16 Ransom Rd | Boston |
| Wyeth, Jacob - Smith, Ebenezer House | 152 Vassal Ln | Cambridge |
| Not Named in Database | 164 Brattle St | Cambridge |
| Not Named in Database | 5 Concord Ave | Cambridge |
| Bowers, F. E. House | 41 Russell St | Somerville |
| Not Named in Database | 182 West Brookline St | Boston |
| Boston Medical Library | 8 The Fenway | Boston |
| Johnstone, T. A. - Potter, J. E. Building | 23 Cumberland St | Boston |
| Green, Joseph Three-Family House | 45 Saint Germain St | Boston |
| Avery, George A. House | 254 Commonwealth Ave | Boston |
| Gibson, G. M. House | 282 Marlborough St | Boston |
| Johnson, Phillip House | 40 Trull St | Somerville |
| Carmoody, Elizabeth G. Three Decker | 929 East Fourth St | Boston |
| Not Named in Database | 471 Harrison Ave | Boston |
| Pelham Building | 80-82 Essex St | Boston |
| Southwich, E. House | 6 Charles St | Boston |
| Call, Abraham House | 27 Fayette St | Boston |
| Not Named in Database | 111 Winthrop St | Boston |
| Emancipation Group | Providence St | Boston |
| Not Named in Database | 154 Newbury St | Boston |
| Not Named in Database | 711 East Broadway | Boston |
| Carrington, Gen. Henry B. House | 19 Summer St | Boston |
| Hano, Samuel Company Worker Housing | 34-36 Hano St | Boston |
| Minot, William Row House | 281 West Fifth St | Boston |
| Swift, Melvin House | Summer St | Bridgewater |
| Roberts School | 320 Union St | Holbrook |
| McCarthy, Dennis House | 82 South Franklin St | Holbrook |
| Shaw, Ebenezer House | 1064 Bedford St | Abington |
| Lobdell, Capt. Ebenezer - Holmes, Pelham Tavern | 111 County Rd | Plympton |
| LeBlanc - White House | 314 Holmes St | Halifax |
| Haskell, Albert A. Laundry | 14 Alleyne St | Quincy |
| Not Named in Database | 13-15 Linden Ct | Quincy |
| Not Named in Database | 26 Narragansett Ave | Weymouth |
| Not Named in Database | 34 Fisk Ave | Weymouth |
| Chapman, George - Fitzgerald, Edwin House | 65 Court Rd | Winthrop |
| Quincy Avenue Path Stairway | 4 Highland Ave | Winthrop |
| Root - Waldo House | 110 Grovers Ave | Winthrop |
| Not Named in Database | 304 North St | Hingham |
| Not Named in Database | 69 Kilby St | Hingham |
| Haley, Matthew House | 58 Smith Pl | Cohasset |
| New Hampshire Railroad Bridge | Fitchburg Railroad | Somerville |
| Not Named in Database | 233 Main St | Kingston |
| Thomas - Webster Estate Target Range | 238 Webster St | Marshfield |
| Cutter, Eliza F. House | 49 Ashburton Ave | Marshfield |
| Vine Lake Cemetery - Thayer Monument | Main St | Medfield |
| Not Named in Database | 119 Cabot St | Milton |

| HISTORIC SITE NAME | ADDRESS | TOWN NAME |
|---|---|---|
| Partridge, E. Jr. House | 196 Exchange St | Millis |
| Not Named in Database | 86 Grafton Ave | Milton |
| Mechanic Street Bridge over Massapoag Brook | Mechanic St | Canton |
| Not Named in Database | 21 Blanche St | Boston |
| Guild, William Hoskins - Gordon, George W. House | 5 Walnut St | Boston |
| Unitarian Universalist Association Headquarters | 25 Beacon St | Boston |
| Congress Street Bridge Tenders House | Congress St | Boston |
| Not Named in Database | 63 Chandler St | Boston |
| Dory, Daniel A. House | 7 Charles St | Natick |
| Chelsea Garden Cemetery - Metal Flagpole | 70 Central Ave | Chelsea |
| Bird Park - Granolithic Tile Walk | Washington St | Walpole |
| Pine Hill Cemetery - Eagle With Wings Up | Cemetery Ln | Sherborn |
| Powder House Boulevard Rotary and Miters | Powder House Blvd | Somerville |
| Not Named in Database | 915 Main St | Millis |
| Wilson, Charles House | 221 South Main St | Cohasset |
| Frankland, Sir Henry Terraced Landscape | 73 Frankland Rd | Ashland |
| Wilson, John O. House | 56 Walnut St | Natick |
| Perkins, Josiah Barn | 34 Elm St | Plympton |
| Phillips, Lot - Mapplebeck, Ingles House | 110 Palmer Rd | Plympton |
| Critchett, Everett House | 35 Arden Rd | Watertown |
| Flynn, Martin Two-Family House | 289 Chestnut Ave | Boston |
| Not Named in Database | 129 Ormond St | Boston |
| Not Named in Database | 120 Hollis Ave | Braintree |
| Not Named in Database | 48 Ash St | Braintree |
| Burns, Sarah B. House | 57 Burroughs Rd | Braintree |
| O'Neill, Cornelius J. House | 343 Elm St | Braintree |
| Eddy, Capt. Joshua Store | 154 Plympton St | Middleborough |
| Torrent Engine House | 197 Main St | Medway |
| Not Named in Database | 12 High St | Medway |
| Bullard Farm Blacksmith Shop | 7 Bullard Ln | Holliston |
| Bullard Farm Stone Walls | 7 Bullard Ln | Holliston |
| Parington, Lewis House | 151 Union St | Norfolk |
| Not Named in Database | 73 Grove St | Hopkinton |
| Fahey, Richard M. House | 75 Hayden Rowe St | Hopkinton |
| Not Named in Database | 10 Winter St | Southborough |
| Kilgariff, John House | 77 Marlborough Rd | Southborough |
| Woods, John House | 11 Ames Pl | Marlborough |
| Not Named in Database | 22 Shawmut Ave | Marlborough |
| Not Named in Database | 15 Winter St | Holliston |
| Gheringhelli, John Garage | 8 Apple St | Sherborn |
| Not Named in Database | 3 Deloss St | Framingham |
| Central - Eames Building | 30-38 Hollis St | Framingham |
| Saxonville Mills Company Power House - Building #8 | 2 Central St | Framingham |
| Death Bridge | Route 27 | Sherborn |
| Union Straw Works Double Worker Housing | 46-48 Sherman St | Foxborough |
| Foxborough State Hospital - New Power Plant | Chestnut St | Foxborough |
| Kingsbury Farm Slaughter House and Barn | 1 Preservation Way | Medfield |
| Gay, E. House | 425 North St | Walpole |
| Dolaher, Timothy House | 519 Nahatan St | Norwood |
| Wellesley Methodist Church | 9 Wellesley Ave | Wellesley |
| Bradford, Gamaliel Senior High School | 50 Rice St | Wellesley |
| Not Named in Database | 103 Old Colony Rd | Wellesley |
| Temple, Wallace House | 25 Rockridge Rd | Wellesley |
| Not Named in Database | 251 Highland St | Dedham |
| Mount Feake Cemetery | 203 Prospect St | Waltham |
| Atkinson, Edward House | 58-60 Waverly St | Brookline |
| Stellberger, Charles G. Three Decker | 47 Spring Park Ave | Boston |
| Walton, David House | 310 Kent St | Brookline |
| Rice, Arthur Wallace House | 321 Atherton St | Milton |
| Stevens, Hattie House | 33 Russell St | Milton |
| Lanin Realty Company Three Decker | 47 Woodlawn St | Boston |
| Cox, George D. Row House | 11 Wigglesworth St | Boston |
| Hotel Mount Pleasant - Hotel Florence | 62 Forest St | Boston |
| Spear, Luther House | 606 Freeport St | Boston |
| Edmands, T. R. B. House | 24 Monument Ave | Boston |

| HISTORIC SITE NAME | ADDRESS | TOWN NAME |
|---|---|---|
| Not Named in Database | 77 Lanark Rd | Boston |
| Temple Beth Zion Synagogue | 1566 Beacon St | Brookline |
| Allen, W. B. House | 477 Commonwealth Ave | Boston |
| First Baptist Church, Cambridge | 5 Magazine St | Cambridge |
| Thomas, David W. Apartment Building | 27 Saint Stephen St | Boston |
| Childs, Linus S. Building | 124 Saint Botolph St | Boston |
| Wheatland, George House | 47 Hereford St | Boston |
| Sawyer, J. House | 31 Commonwealth Ave | Boston |
| Not Named in Database | 40 Rutland Sq | Boston |
| Faneuil Congregational Church | 79 Brooks St | Boston |
| Not Named in Database | 127 Warren Ave | Boston |
| Not Named in Database | 17 Exeter St | Boston |
| Wilmont, Charles W. House | 11 William St | Somerville |
| North Packing and Provision Company | 35-37 Medford St | Somerville |
| Kelly, Hugh and Peter J. House | 46 Mystic St | Boston |
| Not Named in Database | 507 Massachusetts Ave | Boston |
| Not Named in Database | 1621 Dorchester Ave | Boston |
| Sargent, William House | 8 Taylor St | Boston |
| Groom, Thomas and Company Building | 105 State St | Boston |
| Thompson, Joshua P. - Conness, John House | 249 River St | Boston |
| Not Named in Database | 19 Myrtle St | Boston |
| Not Named in Database | 25 Hawthorne St | Boston |
| Savoy Theater (Opera House) | 537 Washington St | Boston |
| Massachusetts Hospital Life Insurance Company Bldg | 82 Bedford St | Boston |
| Tucker, J. House | 1156-1160 Washington St | Boston |
| Boston Engine #24 and Ladder #36 Fire House | 36 Washington St | Boston |
| Not Named in Database | 68-70 Trenton St | Boston |
| Not Named in Database | 153 Bradford St | Everett |
| Lower Road Cemetery | East Main St | Avon |
| Arnold Shoe Factory | 200 Wales St | Abington |
| Holt, J. Harvey House | 18 Eaton St | Milton |
| Adams Birthplace - Well | 135 Adams St | Quincy |
| Not Named in Database | 20 Woodward Ave | Quincy |
| Baxter, Lemuel Monument | 20 Sea St | Quincy |
| Not Named in Database | 16 Alachua Rd | Weymouth |
| Not Named in Database | 425 Meridian St | Boston |
| Saint Mary of the Assumptioon Catholic Church | 670 Washington Ave | Revere |
| Not Named in Database | 111 Central St | Hingham |
| Hatch, Edward House | 10 Pond St | Hingham |
| Not Named in Database | 331 Main St | Hingham |
| Not Named in Database | 93 South St | Hingham |
| Not Named in Database | 16 Thayer St | Hingham |
| Memorial Bell Tower | 68R Main St | Hingham |
| Saint Anthony's Roman Catholic Church | 6 Summer St | Cohasset |
| Gulesian, Paul J. House | 331 South Main St | Cohasset |
| Bates, Newcomb - Bridgham, Dr. Charles Burr Barn | 45-47 South Main St | Cohasset |
| Bourne, Charles Thomas House | 30 Margin St | Cohasset |
| Willard, Henry L. Jr. House | 17 Atlantic Ave | Cohasset |
| Railroad Mall | Boston Common | Boston |
| Natick Research Laboratories Family Housing | East Militia Heights | Needham |
| Leading Edge Sculpture | 350 Cochituate Rd | Framingham |
| Kickman, Mary J. Garage | 91 Crowninshield Rd | Brookline |
| Bowles, Charles M. House | 67 West Plain St | Wayland |
| Not Named in Database | 79 Cabot St | Milton |
| Not Named in Database | 16 Standish Rd | Milton |
| Not Named in Database | 102 Cliff Rd | Milton |
| Not Named in Database | 1 Columbine Rd | Weston |
| Thayer, Samuel J. F. House | 172 Dorchester St | Boston |
| Boston, Octavius House | 2 Goodwin Pl | Boston |
| VFW Parkway - Kelly, Frank R. Rotary | VFW Pkwy | Boston |
| Not Named in Database | 18 Mount Pleasant Sq | Randolph |
| Harborview Apartments | 300-312 Washington Ave | Chelsea |
| Briggs, Paul House | 154 Summer St | Norwell |
| Heffernan, David House | 50 West Side Rd | Milton |
| Not Named in Database | 529-531 Chestnut St | Ashland |

| HISTORIC SITE NAME | ADDRESS | TOWN NAME |
|---|---|---|
| Rodman Cannon | 66 Front St | Ashland |
| Walnut Hill School - Stowe Hall | 12 Highland St | Natick |
| Not Named in Database | 108-110 Mount Vernon St | Boston |
| Pondville Cemetery - Hall, Isaac Monument | Everett St | Norfolk |
| Barry, Anna M. Two-Family House | 30 Fenwood Rd | Boston |
| Not Named in Database | 245 Standish Ave | Plymouth |
| Vinton, Thomas Boylston House | 163 Elm St | Braintree |
| Shields, Edward House | 150 Cedar St | Milford |
| Not Named in Database | 70 East Central St | Franklin |
| Donnelly, H. House | 70 Hayden Rowe St | Hopkinton |
| Claflin, C. W. and Company Coal and Wood Store | 118 Main St | Hopkinton |
| Burnett, Edward Dairy Farm Worker Housing | 47 Deerfoot Rd | Southborough |
| Arnold House | 66 Farm Rd | Marlborough |
| Marlborough Brook Filter Beds | Framingham Rd | Southborough |
| Not Named in Database | 149 Edinborough St | Marlborough |
| Morse - Barber - Tyler House | 33 Everett St | Sherborn |
| Cleland, William F. House | 82 West Central St | Natick |
| Not Named in Database | 31 Granite St | Foxborough |
| Shaw House | 583 Foundry St | Easton |
| Briggs, William House | 333 Central St | Stoughton |
| Not Named in Database | 46 Garden Rd | Wellesley |
| Gray House - Wellesley College | Central St | Wellesley |
| Not Named in Database | 12 Hilltop Rd | Wellesley |
| Harrington Block | 376-390 Moody St | Waltham |
| Not Named in Database | 665 Brush Hill Rd | Milton |
| Behrend, Bernard A. House | 105 Holland Rd | Brookline |
| Williams, Moses - Hunt House | 30 Warren St | Brookline |
| James, C. H. House | 41-43 Waverly St | Brookline |
| Not Named in Database | 54 Irving St | Brookline |
| Not Named in Database | 48 High St | Brookline |
| Davenport, Samuel N. House | 33 Athol St | Boston |
| Austin, Martha E. House | 67 Whiting St | Boston |
| Norfolk County Bank Building | 1319 Beacon St | Brookline |
| Burleu, Lorenzo W. House | 132 Naples Rd | Brookline |
| Dane, Betram J. House | 165 Ivy St | Brookline |
| Harvard University - Briggs Cage | Soldiers Field Rd | Boston |
| Read Block | 18-28 Kennedy St | Cambridge |
| Not Named in Database | 165 West Brookline St | Boston |
| Thayer, Alice R. Town House | 30 The Fenway | Boston |
| Whitney, Henry M. Row House | 37 Saint Stephen St | Boston |
| Galvin, James J. Three-Family House | 57 Saint Germain St | Boston |
| Rand, W. S. House | 286 Commonwealth Ave | Boston |
| Barney, Herbert House | 323 Marlborough St | Boston |
| Not Named in Database | 150 West Canton St | Boston |
| Not Named in Database | 147 West Canton St | Boston |
| Not Named in Database | 6-8 Bolton St | Somerville |
| Haigh, John House | 151 Summer St | Somerville |
| Eaton, Charles House | 109 Thorndike St | Cambridge |
| Not Named in Database | 76 Perrin St | Boston |
| Jenks, James L. Building | 434 Harrison Ave | Boston |
| Jordan - Pope - Bealls - Cotting House | 383 Beacon St | Boston |
| Schraffts Building | 16 West St | Boston |
| Anderson, Larz Estate Worker Housing | 29 Avon St | Boston |
| Savage, Hon. James - Cruft, Edward Houses | 11-17 Temple Pl | Boston |
| Not Named in Database | 6 Concord Sq | Boston |
| Green, Mary Ann House | 9 Walker St | Boston |
| Welding and Engineering Company of Boston | 279 Border St | Boston |
| Boynton, William Building | 115-117 Summer St | Boston |
| Rowe, Isaac Jr. House | 40 Bartlett St | Boston |
| Not Named in Database | 129 Fulton St | Boston |
| Revere, Paul House | 19 North Sq | Boston |
| Not Named in Database | 102 Trenton St | Boston |
| Austin Block | 90-92 Main St | Boston |
| American Architectural Iron Company | 80 Liverpool St | Boston |
| Not Named in Database | 50 Medford St | Chelsea |

| HISTORIC SITE NAME | ADDRESS | TOWN NAME |
|---|---|---|
| Salem Street Station Boiler Plant | 477 Salem St | Medford |
| Bridgewater Iron Mfg. Company Worker Housing | 25 Bolton Pl | Bridgewater |
| Old Graveyard, The | South St | West Bridgewater |
| Byram, Capt. Branch - Keith, Zebina House | 254 Central St | East Bridgewater |
| Burrage, Albert C. Company - Litecontrol | 97 Hawks Ave | Hanson |
| Not Named in Database | 98 Commercial St | Weymouth |
| Dunham, Wilton A. House | 58 Parkhurst St | Quincy |
| Not Named in Database | 401 Meridian St | Boston |
| Dane, Thomas L. House | 427 Winthrop St | Winthrop |
| Sprague, Seth House | 514 Main St | Hingham |
| Howard, Waters House | 215 Main St | Hingham |
| Tower, Richard B. House | 25 Red Gate Ln | Cohasset |
| Salvador, Robert E. House | 505 Jerusalem Rd | Cohasset |
| Minot's Ledge Lighthouse Marker | Lighthouse Ln | Cohasset |
| Hunt, George T. House | 95 Sherman St | Canton |
| Charlestown Navy Yard - Crane Tracks | Navy Yard | Boston |
| Academy, The - Parris, Rev. Martin House | 249 Main St | Kingston |
| Pilgrim Congregational Church Parsonage | 523 Washington St | Duxbury |
| Not Named in Database | 5 Standish St | Duxbury |
| Camp Kiwanee - Village Leaders' Cabin | 1 Camp Kiwanee Rd | Hanson |
| Not Named in Database | 76 Lighthouse Rd | Scituate |
| Lawrence, John - Moore, Lawrence House | 136 Sherman St | Canton |
| Townsend, Raymond F. House | 11 Hillside Dr | Cohasset |
| Kingston Police Station | 244 Main St | Kingston |
| Kingsley Iron and Machine Company Worker Housing | 58 Bolivar St | Canton |
| City Mills Company Worker Housing | 367 Main St | Norfolk |
| Reardon, Mary C. House | 57 Thomas Pk | Boston |
| Vinal House | 96 Grampian Way | Boston |
| Mitchell, Phineas - Clark, John S. House | 2 Acorn St | Boston |
| Not Named in Database | 63 Allen St | Randolph |
| Pratt, Aaron Barn | 505 Beechwood St | Cohasset |
| Not Named in Database | 161 Main St | Medford |
| Perkins School for the Blind - Maintenance Bldg | 175 North Beacon St | Watertown |
| Ames Shovel and Tool Company #24 | 70 Pond St | Easton |
| Dunham, A. C. House | 64 Buchanan St | Winthrop |
| Betoldi House - Oregon Club | 117 Oregon Rd | Ashland |
| Gay, Ellis - Deane, Francis W. House Ell | 12 Danforth St | Canton |
| Clark, Robert House | 200 Bacon St | Natick |
| Lyons, Jeremiah A. House | 30 Day St | Easton |
| Not Named in Database | 212-222 Independence Dr | Boston |
| Buck, Seneca Barn | 120 Washington St | Easton |
| Pondville Cemetery - Curtis, Dr. Smith Stone | Everett St | Norfolk |
| Grove Street Bridge over CSX Railroad | Grove St | Framingham |
| Rossi, Ulisse House | 87 Hebron St | Boston |
| Draper, Aimee House | 104 Reedsdale Rd | Milton |
| Not Named in Database | 22 Frothingham St | Milton |
| Glacy, George F. House | 57 South St | Brookline |
| Not Named in Database | 262 Woodland Rd | Brookline |
| Not Named in Database | 117 Woodcliff Rd | Brookline |
| Lukatch, Joseph House | 118 Woodcliff Rd | Brookline |
| Dupee, William T. House | 266 Broadway | Arlington |
| Regent Theater | 7-13A Medford St | Arlington |
| Keyes, George W. House | 43-45 High St | Newton |
| Immanuel Baptist Church | 187 Church St | Newton |
| Drew, Charles A. House | 189 Bellevue St | Newton |
| Coffran, S. N. House | 87 Adams St | Newton |
| Not Named in Database | 337-363 Watertown St | Newton |
| Spear, Caroline House | 249 California St | Newton |
| Manion, William C. House | 41-43 Riverdale Ave | Newton |
| Not Named in Database | 206-210 Adams St | Newton |
| Dean, Joshua - Langley, Henry J. House | 375-377 Cherry St | Newton |
| Leland, Edward E. House | 79 Hillside Ave | Newton |
| Meehan, Michael J. House | 15 Orris St | Newton |
| Not Named in Database | 575 Watertown St | Newton |
| Not Named in Database | 61 Walker St | Newton |

| HISTORIC SITE NAME | ADDRESS | TOWN NAME |
|---|---|---|
| Richards, James Loren House | 409-411 Newtonville Ave | Newton |
| Pulsifer, Walter H. House | 49 Clyde St | Newton |
| Farlow, William S. House | 80 Waban Hill Rd | Newton |
| Putney, Albert B. House | 56 Columbus St | Newton |
| Sheridan, James House | 1084 Chestnut St | Newton |
| Angier, George M. House | 25 Pine Ridge Rd | Newton |
| Not Named in Database | 716 Commonwealth Ave | Newton |
| Not Named in Database | 121 Bishopsgate Rd | Newton |
| Not Named in Database | 227 Windsor Rd | Newton |
| Not Named in Database | 28 Gambier St | Newton |
| Blodgett, William House | 11 Fairmont Ave | Newton |
| Newton Highland Railroad Station Landscape | 18 Station Ave | Newton |
| Hammond Pond Gardens Apartments | 13-17 Hammond Pond Prkwy | Newton |
| Not Named in Database | 24 Reservoir Ave | Newton |
| Not Named in Database | 30 Wiltshire Rd | Newton |
| Not Named in Database | 15 Traverse St | Newton |
| Not Named in Database | 5 Wyoming Rd | Newton |
| Not Named in Database | 29 Hanson Rd | Newton |
| Worthington, Edward G. House | 25 Acacia Ave | Newton |
| Not Named in Database | 85-87 Silver Lake Ave | Newton |
| Richardson, Nicholas House | 81 Prescott St | Newton |
| Adams, Alice S. House | 115 Lowell Ave | Newton |
| Not Named in Database | 62 Lorna Rd | Newton |
| Not Named in Database | 117 Osborne Path | Newton |
| Not Named in Database | 592 Saw Mill Brook Pkwy | Newton |
| Not Named in Database | 149 Wiswall Rd | Newton |
| Not Named in Database | 183 Wiswall Rd | Newton |
| Not Named in Database | 37 Truman Rd | Newton |
| Kyle, James House | 29 Valley Spring Rd | Newton |
| Not Named in Database | 88 Parker Ave | Newton |
| Thurston, James - Waters, Samuel N. House | 111 Webster Pk | Newton |
| Not Named in Database | 286 Central St | Newton |
| Not Named in Database | 200 Commonwealth Ave | Newton |
| Not Named in Database | 18 Dyer Ave | Milton |
| Not Named in Database | 69 Houston Ave | Milton |
| Not Named in Database | 24-26 Warren Ave | Milton |
| Gibbons, Michael House | 56 Grove St | Milton |
| Winslow Cemetery - Peterson, George Gravestone | Winslow Cemetery Rd | Marshfield |
| Not Named in Database | 454 Hanover St | Boston |
| First United Methodist Church of Saxonville | 360 Water St | Framingham |
| Mount Auburn Cemetery - Byus, Peter Monument | 580 Mount Auburn St | Watertown |
| Not Named in Database | 320 Blue Hill Ave | Boston |
| Not Named in Database | 29 Lawrence Ave | Boston |
| Not Named in Database | 231 Blue Hills Pkwy | Milton |
| Not Named in Database | 79 North Main St | Randolph |
| Not Named in Database | 23-25 Otis St | Milton |
| Not Named in Database | 118-120 Otis St | Milton |
| Pierce, Alma House | 202 Edge Hill Rd | Milton |
| Not Named in Database | 1272 Brook Rd | Milton |
| Not Named in Database | 64 Gilson Rd | Scituate |
| Not Named in Database | 77-79 Walnut Pk | Boston |
| Yavanian, Archie Bakery | 425A-B Salem St | Medford |
| Potter, James E. Outbuilding | 174 Park St | Medford |
| Not Named in Database | 20 Revere Pl | Medford |
| Harney, Martin and Eliza House | 271 Cherry St | Newton |
| O'Brien, John and Mary Double House | 318 Cherry St | Newton |
| Kivlehan, James J. and Mary House | 311-313 Lexington St | Newton |
| Livingstone, Celia Three Decker | 363 Sumner St | Boston |
| Miller, F. F. Double House | 147 Webster St | Boston |
| Hancock, Joseph House | 250 Webster St | Boston |
| Magoun, Recompense House | 290 Elm St | Pembroke |
| Not Named in Database | 3 Imrie St | Randolph |
| Not Named in Database | 13 Ellsworth St | Brockton |
| Not Named in Database | 4 Montgomery St | Brockton |
| Not Named in Database | 123 Newbury St | Brockton |

| HISTORIC SITE NAME | ADDRESS | TOWN NAME |
|---|---|---|
| Not Named in Database | 21 Hereford St | Brockton |
| Sanborn, Albert Livery Stables | 337-341 Somerville Ave | Somerville |
| Not Named in Database | 584 Hatherly Rd | Scituate |
| Not Named in Database | 202 First Parish Rd | Scituate |
| Gorman, William - McDuff, John Apartment House | 18-20 Catawba St | Boston |
| Not Named in Database | 33 Hillberg Ave | Brockton |
| Times Building | 1 Main St | Brockton |
| Pratt, Isaac - Pratt, David G. House | 1 Pleasant St | Middleborough |
| Saint Mary's Catholic Church Rectory | 1 Church Sq | Franklin |
| Blake, Daniel House | 147 North St | Norfolk |
| Rice, J. A. and A. D. House | 12 Mayhew St | Hopkinton |
| Phipps House | 185 Hayden Rowe St | Hopkinton |
| Smith - Beamis House | 43 East Main St | Hopkinton |
| Newton - Morse House | 34 Brigham St | Marlborough |
| Not Named in Database | 15 Latisquama Rd | Southborough |
| Not Named in Database | 40 Cherry St | Ashland |
| First National Bank | 200-202 Main St | Marlborough |
| Not Named in Database | 79 Plymouth St | Marlborough |
| Minuteman Monument | Main St | Framingham |
| Pernini Corporation Office Building | 73-85 Mount Wayte Ave | Framingham |
| Lokerville Elementary School | 11 Howe St | Framingham |
| Not Named in Database | 11 Warren Rd | Framingham |
| Bartlett, Martin Van Buren Building | 48 Eliot St | Natick |
| Bessom, Betsey Cobb House | 18 Coral St | Mansfield |
| Drake, George Burial Ground | Mansfield St | Sharon |
| Norfolk County Railroad Bridge over Neponset River | Neponset River | Walpole |
| Walpole Street Bridge over Hawes Brook | Walpole St | Norwood |
| Chalmers, H. Shop | 175-177R Vernon St | Norwood |
| Manning, William House | 18 Highland St | Easton |
| Howard, Elijah - Connelly, Lorenz House | 2 Howard St | Easton |
| Fralick Plumbing Company | 697 Washington St | Canton |
| Downes, Oliver House | 1466 Washington St | Canton |
| Phillips, F. C. Company | 471 Washington St | Stoughton |
| Needham Branch Railroad Bridge over Long Ditch | Charles River | Needham |
| Not Named in Database | 8 Garden Rd | Wellesley |
| Perkins, Thomas Nelson House | 665 Clapboardtree St | Westwood |
| Shorey, John - Williams House | 15 Common St | Dedham |
| Not Named in Database | 25 Worthington St | Dedham |
| Cutter, Benjamin F. Farm | 134 South Ave | Weston |
| Not Named in Database | 209 Grove St | Waltham |
| Roslindale Municipal Building | 6 Cummins Hwy | Boston |
| Not Named in Database | 72 Orchard Hill Rd | Boston |
| Not Named in Database | 66 Stanton Rd | Brookline |
| Emerson, Elijah House | 74 Davis Ave | Brookline |
| Drucker and Rudnick Building | 206-218 Washington St | Brookline |
| Not Named in Database | 19 Boylston St | Brookline |
| Davis, Thomas Aspinwall House | 29 Linden Pl | Brookline |
| Massachusetts Mental Health Center Therapeutic Blg | 74 Fenwood Rd | Boston |
| Page, Charles J. House | 258 Amory St | Boston |
| Thacher, Thomas House | 10 Hillside St | Boston |
| Not Named in Database | 21 Anita Terr | Boston |
| Clark, William R. Town House | 55 Coleman St | Boston |
| Not Named in Database | 66 Hillcrest Rd | Belmont |
| Johnston, Charles Building | 1673-1681 Beacon St | Brookline |
| Not Named in Database | 1134-1136 Beacon St | Brookline |
| Edwards, Abraham - Moore, Mary House | 53 Dunster St | Cambridge |
| Not Named in Database | 304 Lake St | Belmont |
| Not Named in Database | 1326-1330 Commonwealth Ave | Boston |
| Not Named in Database | 497 Warren St | Boston |
| Warren, Moses - Smith, Benjamin G. Rowhouse | 141 Otis St | Cambridge |
| New England Baking Company | 66-68 Joy St | Somerville |
| U. S. Public Health Service Incinerator Facility | 77 Warren St | Boston |
| Decore Upholstering Building | 477 Harrison Ave | Boston |
| Hertig, Valtin Row House | 98 Tyler St | Boston |
| Morland, William House | 231 Beacon St | Boston |

| HISTORIC SITE NAME | ADDRESS | TOWN NAME |
|---|---|---|
| Dalton, H. R. House | 357 Beacon St | Boston |
| Not Named in Database | 67 West St | Boston |
| Bradford, Jeremiah B. - Remick, Hiram P. Townhouse | 23 Union St | Boston |
| Capital Bank Building | 30 Hawkins St | Boston |
| Cushing, Ernest House | 168 Newbury St | Boston |
| Not Named in Database | 145 West Canton St | Boston |
| Not Named in Database | 110-112 Commercial St | Boston |
| Saint Stephen's Roman Catholic Church | 401 Hanover St | Boston |
| Meigs - Headly - Stevens, H. C. Double House | 174-176 Bunker Hill St | Boston |
| Connor, James Row House | 279 West Fifth St | Boston |
| Pratt School | 665 Pleasant St | Weymouth |
| Maglathlin, Henry B. House | 261 Grove St | Kingston |
| Murphy, Thomas House | 168 Concord St | Rockland |
| Not Named in Database | 107-109 Glendale Rd | Quincy |
| Wardwell, William House | 116 Dixwell Ave | Quincy |
| Not Named in Database | 71 Edgemere Rd | Quincy |
| Not Named in Database | 63-65 Washington St | Weymouth |
| Not Named in Database | 170 Washington St | Weymouth |
| Compressor Station Number 1 | 97 East Howard St | Quincy |
| Not Named in Database | 28 Randall Ave | Weymouth |
| Not Named in Database | 999 Commercial St | Weymouth |
| Not Named in Database | 494 East St | Weymouth |
| Not Named in Database | 24 Suwanee Rd | Weymouth |
| Immaculate Conception Catholic Church | Beach St | Revere |
| Saint Paul's Cemetery | Hersey St | Hingham |
| O'Connell House | 55 Hersey St | Hingham |
| Torrey, William House | 608 Main St | Hingham |
| Not Named in Database | 103 South St | Hingham |
| Not Named in Database | 140 North St | Hingham |
| Stephenson, Charles House | 19 Water St | Hingham |
| Oakes, Lt. Josiah House | 35 Smith Pl | Cohasset |
| Gay, H. H. Carriage House | 22 Sheldon Rd | Cohasset |
| I-495 Bridge | I-495 | Westborough |
| Charlestown Navy Yard - Commandant's Driveway | Navy Yard | Boston |
| Walker, Augustine E. House | 140 Washington St | Duxbury |
| Caffery, James - Boyle, Thomas House | 204-206 Neponset St | Canton |
| Richmond, Lester House | 79 Truro Ln | Milton |
| Not Named in Database | 33 Allerton Rd | Milton |
| Costello, Robert E. House | 80 North Main St | Cohasset |
| Antoine, George E. House | 31 School St | Hingham |
| Not Named in Database | 130 Warren St | Randolph |
| Pahtz, Ernest J. House | 60 Grampian Way | Boston |
| Weston House | 268 Savin Hill Ave | Boston |
| Barrett, Nathaniel A. House | 30 West Cedar St | Boston |
| Saint John Chrysostom Roman Catholic Church | 4750 Washington St | Boston |
| Saint Brigid Roman Catholic Church School | 866 East Broadway | Boston |
| Not Named in Database | 21 Buswell St | Boston |
| Not Named in Database | 140 West Concord St | Boston |
| Park Square Corporation Building | 154-170 Stuart St | Boston |
| Faulkner, Charles - Hayden, Ann House | 29 Brimmer St | Boston |
| Not Named in Database | 106 Russell Ave | Watertown |
| Lombard Governor Building #5 | 40 Main St | Ashland |
| Not Named in Database | 20 Monatiquot Ave | Braintree |
| Fairbanks, E. House | 457 Hartford Ave | Bellingham |
| Brown, Daniel Straw Hat Factory Worker Housing | 38 Taunton St | Wrentham |
| Porter, Labbeus House | 174 East St | Wrentham |
| Heywood, Ruel House | 91 Fisher St | Franklin |
| Partridge, Alfred House | 6 Winthrop St | Medway |
| Corey, Olney House | 25 Holliston St | Medway |
| Offutt, Edward - LaurEdo Cow Barn | 77 Deerfoot Rd | Southborough |
| Fay School - Old Gymnasium | 50 Main St | Southborough |
| Gilmore, A. House | 9 Winter St | Southborough |
| Howes, Seth H. House | 5 Newton St | Southborough |
| Pleasant Street Pumping Station | Pleasant St | Framingham |
| Pilgrim Church | 25 South Main St | Sherborn |

| HISTORIC SITE NAME | ADDRESS | TOWN NAME |
|---|---|---|
| Fuller Tavern | 1885 Washington St | Walpole |
| Moore, Col. William House - Lionhurst | 45 Common St | Walpole |
| Bird and Son Factory Paint Shop | Washington St | Walpole |
| Belcher, Daniel House | 541 Foundry St | Easton |
| Melin, Peter House | 13 Reynolds St | Easton |
| Not Named in Database | 12 Woodcliff Rd | Wellesley |
| Dean, Jeremiah House - Blue Hart Tavern | 317 Washington St | Westwood |
| Not Named in Database | 12 Marion St | Dedham |
| Keefe House | 12 Summer St | Weston |
| West Junior High School | Waverly Ave | Watertown |
| Dane, C. S. House | 42 Beech Rd | Brookline |
| Nest, The | 230 Warren St | Brookline |
| Sturtevant, John D. House | 44-46 Waverly St | Brookline |
| Not Named in Database | 85 Highland Rd | Brookline |
| Hall, Prescott House | 127 High St | Brookline |
| Not Named in Database | 524-530 Adams St | Milton |
| Drew, Lorain J. House | 59 Iroquois St | Boston |
| Not Named in Database | 57-59 Brighton Ave | Boston |
| Not Named in Database | 2 Rockledge St | Boston |
| Hyde House | 47 Bynner St | Boston |
| Dove, George R. House | 53 Forest St | Boston |
| Not Named in Database | 431 Dudley St | Boston |
| Merrill, John House | 9 Kirkland Pl | Cambridge |
| White, Thomas R. Row House | 12 Saint Germain St | Boston |
| Whitwell, H. S. House | 342 Marlborough St | Boston |
| Volpe Center - Space Guidance Building | 2 Potter St | Cambridge |
| Carnervan, The | 60 Central St | Somerville |
| Cram, George W. Rowhouse | 71 Hudson St | Boston |
| Tucker, Moses D. Worker Housing | 126 Franklin St | Boston |
| Not Named in Database | 401 Summer St | Boston |
| Stark, Hannah Row House | 94 I St | Boston |
| Stone, Jasper House | 251 Bunker Hill St | Boston |
| Belmont Fire Station | Ashland St | Malden |
| Wales, Bradford L. - Dubois, Alexander E. House | 176 Union St | Randolph |
| Poor Meadow Brook Railroad Bridge | Poor Meadow Brook | Hanson |
| Number 3 Fabrication Shop | 97 East Howard St | Quincy |
| Shea, Frank W. House | 30 Russell Pk | Quincy |
| Boyd and Berry Three-Decker | 772 Columbia Rd | Boston |
| Chase, H. S. Row House | 660 Columbia Rd | Boston |
| Bates, A. House | 199 Middle St | Weymouth |
| Not Named in Database | 481 East St | Weymouth |
| Congregation Ahavus Achim | 89 Walnut Ave | Revere |
| Sargent House | 71 Doane St | Cohasset |
| Jason, Kenneth P. House | 35 Arrowwood St | Cohasset |
| Stanley, Rev. Fred Veston House | 14 Red Gate Ln | Cohasset |
| McKinnell, D. James House | 10 Little Harbor Rd | Cohasset |
| Tebbetts, Edwin H. House | 9 Jerusalem Road Dr | Cohasset |
| Lobster Claw Restaurant | 46 Border St | Cohasset |
| Lehman Hall - Harvard University | Harvard Yard | Cambridge |
| B and M Railroad Bridge over Mystic River | Mystic River | Somerville |
| Grueby, Samuel A. Garage | 23 Harrison St | Duxbury |
| Not Named in Database | 185 First Parish Rd | Scituate |
| Lawrence, Charles House | 411 Ocean St | Marshfield |
| Not Named in Database | 25 Mann Hill Rd | Scituate |
| Nierman, Alan House | 939 Canton Ave | Milton |
| Not Named in Database | 104 Brook Rd | Milton |
| Dedham Great Common Double Rail Fence | High St | Dedham |
| Keaster House | 3 State St | Milton |
| Grose, Charles Carriage House | 116 High St | Norwell |
| Not Named in Database | 36 Meeting House Ln | Scituate |
| Walker, James R. House | 57A Chestnut St | Boston |
| Camp Gannett Cabin | 174 Lakeview St | Sharon |
| Holbrook, Wales House | 4 Mount Pleasant Sq | Randolph |
| Granite Worker, The | Copeland St | Quincy |
| Clark, J. W. House | 12 Curtis St | Weymouth |

| HISTORIC SITE NAME | ADDRESS | TOWN NAME |
|---|---|---|
| Walnut Hill School - Keiter Ctr for Performing Art | 12 Highland St | Natick |
| Walnut Hill School Pool House | 12 Highland St | Natick |
| Not Named in Database | 145 Pinckney St | Boston |
| Hourihan, J. Three-Decker | 36 Francis St | Boston |
| American Cemetery Association Bicentennial Marker | Chestnut St | Duxbury |
| Blue Hills Reservation Parkways - Chickatawbut Rd | Chickatawbut Rd | Braintree |
| Not Named in Database | 9 Georganna St | Braintree |
| Not Named in Database | 103 Hollis Ave | Braintree |
| Dean Junior College Modern Library | 119 Main St | Franklin |
| Bullard Farm Pasture | 7 Bullard Ln | Holliston |
| Ware, Darius House | 29 Rockwood Rd | Norfolk |
| Not Named in Database | 159 Forest Rd | Millis |
| Not Named in Database | 103 Hayden Rowe St | Hopkinton |
| Not Named in Database | 55 Tilton Ave | Ashland |
| McEnelly Street Stairs | Main St | Marlborough |
| Not Named in Database | 122 Shawmut Ave | Marlborough |
| Fitts, George and Arthur Shed | 190 Western Ave | Sherborn |
| Saxonville Pump Station | Watson Pl | Framingham |
| Cressy Barn | 31 Love Ln | Weston |
| Not Named in Database | 140 Common St | Walpole |
| Burleigh, Lt. John House | 100 Orchard Ave | Weston |
| Not Named in Database | 78 Lake Shore Dr | Westwood |
| Davis, Bancroft C. House - Pines, The | 59 Orchard Ave | Weston |
| Newton Street Bridge | Newton St | Waltham |
| Not Named in Database | 42A Alder St | Waltham |
| Brigham, Charles A. House | 84 Garfield St | Watertown |
| Mead, Samuel O. House | 76 Common St | Belmont |
| Seamans, Manning House | 74 Clyde St | Brookline |
| Minton, Elizabeth House | 41 Orchard Hill Rd | Boston |
| Graham, R. House | 34 White Pl | Brookline |
| Not Named in Database | 7 Acron Rd | Brookline |
| Weston, William B. House | 186 Randolph Ave | Milton |
| Overlook Shelter Stone Foundation | Franklin Park | Boston |
| Stockman, John House | 11 Alleghany St | Boston |
| Not Named in Database | 22-26 Elm St | Boston |
| Not Named in Database | 14 Millmont St | Boston |
| Dillaway School | 16-20 Kenilworth St | Boston |
| Not Named in Database | 30 Monument Sq | Boston |
| Not Named in Database | 44-48 Atherton St | Somerville |
| Chestnut Court Houses | 1-3 Harvard Pl | Somerville |
| Blaikie, Thomas House | 145 Hudson St | Somerville |
| Boston Fire Alarm Headquarters Building | 59 Fenway St | Boston |
| Not Named in Database | 15-21 Kenilworth St | Boston |
| Trinity Church | Boylston St | Boston |
| Not Named in Database | 296 1/2 Shawmut Ave | Boston |
| Not Named in Database | 22 Rowell St | Boston |
| Not Named in Database | 35 South St | Boston |
| Wheatland, G. House | 229 Beacon St | Boston |
| Putnam Square | Putnam Sq | Boston |
| Not Named in Database | 38 Court Sq | Boston |
| Not Named in Database | 8 Boylston St | Boston |
| Gilmore, John Double House | 31 Union St | Boston |
| Massachusetts Gas and Electric Light Company | 32 Anthony Valenti Way | Boston |
| Harris, Horatio Villa | 133 Harrishof St | Boston |
| Not Named in Database | 41 Beacon St | Chelsea |
| Tufts, Peter House | 350 Riverside Dr | Medford |
| Whitcomb, Moses W. House | 150 Centre St | Holbrook |
| Kane, Edward House | 19 Monroe St | Rockland |
| Josselyn House | 858 Main St | Hanson |
| Stetson House | 300 High St | Hanson |
| Adams National Historic Site - Old House | 135 Adams St | Quincy |
| Dogget, Solon House | 50 Union St | Quincy |
| Cole, Charlotte M. House | 119 Putnam St | Quincy |
| Weymouth Town Hall | 75 Middle St | Weymouth |
| Not Named in Database | 177 East St | Weymouth |

| HISTORIC SITE NAME | ADDRESS | TOWN NAME |
|---|---|---|
| Not Named in Database | 84 Harold St | Boston |
| Slotnick, Samuel House | 176 Shurtleff St | Chelsea |
| Chelsea Post 34 American Legion Hall | 215 Shurtleff St | Chelsea |
| Not Named in Database | 1049 Saratoga St | Boston |
| Not Named in Database | 7 New Bridge St | Hingham |
| Wilder Memorial Hall | 666 Main St | Hingham |
| Not Named in Database | 366 Main St | Hingham |
| Lincoln, Noah House | 176-178 South St | Hingham |
| Not Named in Database | 20 Hersey St | Hingham |
| Ainslie, Henry W. Jr. House | 45 Reservoir Rd | Cohasset |
| Potter Cottage | 711 Jerusalem Rd | Cohasset |
| Restuccia, Felix J. House | 96 Linden Dr | Cohasset |
| Beal, William B. House | 292 Jerusalem Rd | Cohasset |
| Stenz, Charles J. House | 6 West Gate Ln | Cohasset |
| Broderick, Ida W. House | 20 Highland Ct | Cohasset |
| Watertown Arsenal - Lumber Storehouse | Arsenal Marketplace | Watertown |
| M. I. T. - Wood, Walter C. Sailing Pavilion | Charles River | Cambridge |
| Leverett Pond | Huntington Ave | Brookline |
| Not Named in Database | 71 Cove St | Duxbury |
| Not Named in Database | 555 Highland St | Marshfield |
| Neponset Company Boarding House | 236-238 Neponset St | Canton |
| Carman House | 24 Cedar St | Wellesley |
| Frink, William P. House | 878 Main St | Millis |
| Woodman House | 412 South Franklin St | Holbrook |
| Not Named in Database | 94 Ox Bow Rd | Weston |
| Carr, George A. Memorial Sundial | Libery Ln | Norfolk |
| Not Named in Database | 503 Grove St | Norwell |
| Turner, W. D. House | 53 River St | Norwell |
| Torrey, Willard House | 133 River St | Norwell |
| Not Named in Database | 417 East Eighth St | Boston |
| Wright, Frederick S. Double House | 3 Linden St | Boston |
| Not Named in Database | 90 Liberty St | Randolph |
| Fresh Pond Parkway - Concord Avenue Rotary Islands | Fresh Pond Pkwy | Cambridge |
| Pulaski, Gen. Casimir Monument | 171 Broadway | Chelsea |
| Soldiers' Home Water Tower | 100 Summit Ave | Chelsea |
| Singleton, Jane House | 155 Main St | Norwell |
| Not Named in Database | 55 High Plain St | Walpole |
| Tree Of Life Sculpture | 420 Revere Beach Blvd | Revere |
| Evans, Joseph D. House | 22-24 Royal St | Watertown |
| Hadden, Frederick C. House | 6 Shattuck St | Natick |
| Plymouth Cordage Company Worker Housing | 70 South Cherry St | Plymouth |
| Not Named in Database | 15 Forest Ave | Plymouth |
| Not Named in Database | 169 River St | Braintree |
| Freeman - Fuller House | 217 Thompson St | Middleborough |
| Buttonwood Tree - Hungry Sycamore Tree | Causeway St | Medfield |
| Lawrence, Tom House | 83 Turnpike Rd | Southborough |
| Not Named in Database | 94 Newton St | Southborough |
| Not Named in Database | 53 Boston Rd | Southborough |
| Saint Mary's Roman Catholic Cemetery | Beach St | Marlborough |
| White City Diner | 22 Rawlins Ave | Marlborough |
| Not Named in Database | 27 Johnson St | Framingham |
| Franchi, Maria House | 1015 Waverly St | Framingham |
| Medfield State Hospital - Asst Superintendent Hse | 45 Hospital Rd | Medfield |
| U. S. Post Office - Natick Main Branch | 15 Common St | Natick |
| North Natick Cemetery | North Main St | Natick |
| Not Named in Database | 139 Overbrook Dr | Wellesley |
| Lindley, Capt. Henry C. House | 27 Baker St | Foxborough |
| Burgess, Joseph House | 50 Baker St | Foxborough |
| LeBarron, Phineas House | 105 Union St | Mansfield |
| Craig, George House | 40 Front St | Walpole |
| Kirk, Jasper House | 690 Washington St | Walpole |
| Norwood Press Complex | 934 Washington St | Norwood |
| Bruce, Harrison W. House | 34 Pine St | Easton |
| Parker House | 17 Wyman St | Stoughton |
| Not Named in Database | 119 Abbott Rd | Wellesley |

| HISTORIC SITE NAME | ADDRESS | TOWN NAME |
|---|---|---|
| Not Named in Database | 12 Cypress Rd | Wellesley |
| Draper, Daniel House | 65 Mill St | Westwood |
| Not Named in Database | 214-216 Village Ave | Dedham |
| Not Named in Database | 182 Durnell Ave | Boston |
| Not Named in Database | 93 Sedgwick St | Boston |
| Hurwitz and Goldberg Apartment Building | 11-19 Melvin Ave | Boston |
| Williams, George H. Rowhouse | 27 Mount Pleasant Ave | Boston |
| Not Named in Database | 125-127 Eustis St | Boston |
| Sinclair, Thomas House | 1 Sinclair Rd | Boston |
| Not Named in Database | 15 Van Ness Rd | Belmont |
| Stearns, Charles H. and William House | 29 Littell Rd | Brookline |
| Fogarty, Isley M. House | 12 Stetson St | Brookline |
| Reid, William J. Overpass | Memorial Dr | Cambridge |
| Frost, David House | 26 Gray St | Cambridge |
| Wilkins, Henry Stable | 135 Orchard St | Somerville |
| M. I. T. Student House | 111 Bay State Rd | Boston |
| Not Named in Database | 405 Marlborough St | Boston |
| Sturtevant, B. F. Blower Works - Guardhouse | Damon St | Boston |
| Norcross, O. House | 249 Marlborough St | Boston |
| Not Named in Database | 27 Braddock Pk | Boston |
| Hall, Lewis and William A. Rowhouse | 59 Otis St | Cambridge |
| Not Named in Database | 8 Columbus Sq | Boston |
| Not Named in Database | 26 Taft St | Boston |
| Not Named in Database | 3 Park Sq | Boston |
| Corbett, I. A. Three-Decker | 233 Park St | Boston |
| Wakefield, Cyrus - Hall, Jacob Building | 90 Prince St | Boston |
| Not Named in Database | 44 Washington St | Boston |
| One, Two and Three Center Plaza | 1-3 Center Plaza | Boston |
| Baker Street Primary School | 234 Baker St | Boston |
| Not Named in Database | 36 Trenton St | Boston |
| Cordis, Capt. Joseph House | 121-123 Main St | Boston |
| Not Named in Database | 419 Main St | Boston |
| McKinnon, Stanley House | 27 Upland St | Holbrook |
| Giles, Jesse H. House | 131 Centre Ave | Abington |
| Elms House | 212 Spring St | Hanson |
| Not Named in Database | 352 King St | Hanover |
| Norwell Police Station | 40 River St | Norwell |
| Torrey - Anderson House | 259 President's Ln | Quincy |
| Johnson, Julius House | 57 Thomas Burgin Pkwy | Quincy |
| Gilbert, J. H. House | 18 Russell Pk | Quincy |
| Not Named in Database | 1085-1087 Hancock St | Quincy |
| Angle Layout Shop | 97 East Howard St | Quincy |
| Not Named in Database | 111 Shurtleff St | Chelsea |
| Griffin, Leslie E. House | 112 Bartlett Rd | Winthrop |
| Not Named in Database | 55 Manomet Ave | Hull |
| Hyde, Henry Dwight House | 720 Jerusalem Rd | Cohasset |
| Mulvey, Arthur House | 264 Forest Ave | Cohasset |
| Clark, Ellery Barn | 262 Jerusalem Rd | Cohasset |
| Tilden, Charles F. House | 187 South Main St | Cohasset |
| Tilden, Amos Kendall House | 19 Elm St | Cohasset |
| Williams, John - Barker House | 21 Barker Rd | Scituate |
| O'Riordan, Garrett J. Garages | 115-135 Freeman St | Brookline |
| Not Named in Database | 188 High St | Norwell |
| Spooner, E. House | 173 Lincoln St | Norwell |
| Supple, William E. House | 58 Brook St | Scituate |
| Not Named in Database | 84 Everdean St | Boston |
| Not Named in Database | 20 Grampian Way | Boston |
| Saint Andrew the Apostle Roman Catholic Rectory | 38 Walk Hill St | Boston |
| Saint Clare Girls High School | 200 Cummins Hwy | Boston |
| Jacobs, George Edwin House | 114 Old Oaken Bucket Rd | Norwell |
| Pickering, Henry G. - Lee, James Stearns House | 1 Otis Pl | Boston |
| Not Named in Database | 30 Fremont St | Winthrop |
| Chamberlain, George House | 74 Russell Ave | Watertown |
| Risman, Max House | 77 Beach St | Sharon |
| Potter, Charles House | 29 Huntington Ave | Sharon |

| HISTORIC SITE NAME | ADDRESS | TOWN NAME |
|---|---|---|
| Golden, John A. House | 2 Bound Brook Ln | Cohasset |
| Saint Paul Gardens Apartment Building | 74 Saint Paul St | Brookline |
| Ragan, Terrell M. House | 1125 West Roxbury Pkwy | Brookline |
| Not Named in Database | 31 Orvis Rd | Arlington |
| Not Named in Database | 16 Colonial Dr | Arlington |
| Spear, Joseph House | 176 Pleasant St | Arlington |
| Connors, Margaret E. House | 34 High St | Newton |
| Peirce, Rev. Bradford K. House | 89 Jewett St | Newton |
| Trowbridge, Theodore House | 121 Hunnewell Ave | Newton |
| Fearing, Henry L. House | 23 Pembroke St | Newton |
| Howe, Alden A. House | 39-41 Wesley St | Newton |
| Wellington, Henry F. House | 112-114 Newtonville Ave | Newton |
| Not Named in Database | 169 Chapel St | Newton |
| Not Named in Database | 15 Cottage Ct | Newton |
| Herrick, Thomas W. - Onthank, Alonzo S. House | 80 Elm St | Newton |
| Avery, John House | 45 Perkins St | Newton |
| Hastings, Frank C. House | 370 Wolcott St | Newton |
| Not Named in Database | 20 Oakland Ave | Newton |
| Johnson, Abijah S. - Haviland, Thomas Philip House | 89 Grove St | Newton |
| Conkey, John A. - Richards, James Loren House | 399 Newtonville Ave | Newton |
| Bowers, Charles E. - Hall, William C. House | 10 Bowers St | Newton |
| Curtis, Charles - Wells, Benjamin T. House | 23 Otis St | Newton |
| Church of the Redeemer | 365 Hammond St | Newton |
| Richmond, Henry House | 63 Monadnock Rd | Newton |
| Richardson, George F. House | 44 Marshall St | Newton |
| Walker, Samuel A. House | 44 Erie Ave | Newton |
| Strong's Block | 1637-1651 Beacon St | Newton |
| Wardwell, Belle M. House | 42 Plainfield St | Newton |
| Not Named in Database | 49 Fairfax St | Newton |
| Not Named in Database | 1240 Boylston St | Newton |
| Sweet, Irving W. House | 58 Oak St | Newton |
| Not Named in Database | 233-235 Commonwealth Ave | Newton |
| Not Named in Database | 978 Watertown St | Newton |
| Not Named in Database | 37-39 Milo St | Newton |
| Coward, John House | 99 High St | Newton |
| Not Named in Database | 293-311 Watertown St | Newton |
| Not Named in Database | 18 Grove Hill Park Ave | Newton |
| Not Named in Database | 29 Old Colony Rd | Newton |
| Not Named in Database | 16 Melbourne Ave | Newton |
| Beard, Richard House | 347 Central St | Newton |
| Not Named in Database | 24 McCarthy Rd | Newton |
| Not Named in Database | 77 Morrill St | Newton |
| Not Named in Database | 69 Homestead St | Newton |
| Not Named in Database | 25 Old England Rd | Newton |
| Not Named in Database | 11 Colonial Ave | Newton |
| Not Named in Database | 184-186 Linwood Ave | Newton |
| Not Named in Database | 36 Melville Ave | Newton |
| Not Named in Database | 34 Thaxter Rd | Newton |
| Not Named in Database | 14 Aspen Ave | Newton |
| Pluta, Francis H. House | 36 Central St | Newton |
| Not Named in Database | 6 Richards Cir | Newton |
| Not Named in Database | 21 Fredette Rd | Newton |
| Not Named in Database | 6-8 Louise Rd | Newton |
| Cowin, Col. William Benton and Katherine Phister House | 292 Prince St | Newton |
| Leonard, George F. House | 19 Forest St | Newton |
| Hale, Henry S. House | 21 Rockledge Rd | Newton |
| Not Named in Database | 569-571 Commonwealth Ave | Newton |
| Not Named in Database | 35 Leslie Rd | Newton |
| Not Named in Database | 16-18 Elm Hill Pk | Boston |
| Not Named in Database | 89 Warren Ave | Milton |
| Meagher, Stephen Augustus House | 300 Blue Hills Pkwy | Milton |
| Not Named in Database | 26 Harold St | Milton |
| Not Named in Database | 16 Winthrop St | Milton |
| Hemlock Gorge Bridge | Boylston St | Newton |
| Not Named in Database | 9 Sheafe St | Boston |

| HISTORIC SITE NAME | ADDRESS | TOWN NAME |
|---|---|---|
| Mead, Samuel H. Jr. House | 28 Myrtle St | Medford |
| Hall, Isaac House | 287-289 Riverside Ave | Medford |
| Pike - Haven Homestead Marker | 161 Belknap Rd | Framingham |
| Mount Auburn Cemetery - Lawrence, Abbott Monument | 580 Mount Auburn St | Watertown |
| Mount Auburn Cemetery - Whitney, Anne Lawn Marker | 580 Mount Auburn St | Watertown |
| Mount Auburn Cemetery - Morse, Rep. Leopold Monument | 580 Mount Auburn St | Watertown |
| Rodd, William House | 6 Kahler Ave | Milton |
| Not Named in Database | 6 Greenville St | Boston |
| Not Named in Database | 9 Westbourne St | Milton |
| Not Named in Database | 1206 Brook Rd | Milton |
| Leary, John House | 42 Huntington Rd | Milton |
| Not Named in Database | 34 Rowe St | Milton |
| Wheelock College - Longwood House | 154-164 Riverway | Boston |
| Simmons College Residence Campus - Evans Hall | 305 Brookline Ave | Boston |
| Tufts, Alfred House | 182 Winthrop St | Medford |
| Orrock, George Carriage House | 104 Spring St | Medford |
| Sherman, William Building | 87 Spring St | Medford |
| Preston, George and Aurelia Z. - Johnson, John W. and Katherine A. House | 17 Cudworth St | Medford |
| Eldredge, Elton and Elizabeth House | 19 Pelham Rd | Weston |
| Boston Children's Hospital - Wolbach Building | 55 Shattuck St | Boston |
| Not Named in Database | 1 Webster Ave | Boston |
| Not Named in Database | 12 Barry St | Randolph |
| Not Named in Database | 14 Crawford St | Randolph |
| Not Named in Database | 29 Crawford St | Randolph |
| Not Named in Database | 2 Imrie St | Randolph |
| Not Named in Database | 275-277 Canton St | Randolph |
| Not Named in Database | 353-355 Canton St | Randolph |
| Not Named in Database | 349-351 Canton St | Randolph |
| Not Named in Database | 119 Newbury St | Brockton |
| Grimes, Charles House | 36 Ames Ave | Canton |
| Not Named in Database | 24 Avalon Rd | Milton |
| Brown, Clarence F. and Sarah Ellen Church Pratt - Leach, Walter B. and Jane C. House | 16 Oakland Ave | Hanover |
| Not Named in Database | 16 Harrison St | Brookline |
| Not Named in Database | 48 Lighthouse Rd | Scituate |
| Nawn, Hugh and Henry Double Rental House | 66-68 Rockland St | Boston |
| Route 24 Bridge over Oak Street | Rt 24 | Brockton |
| Not Named in Database | 86 Summer St | Brockton |
| Kingman, Isaac - Bosworth, Charles C. House | 126 Summer St | Brockton |
| Not Named in Database | 55 North Main St | Brockton |
| Pleasant Block | 125 Pleasant St | Brockton |
| French, Gideon House | 495 Commercial St | Braintree |
| Not Named in Database | 295 Commercial St | Braintree |
| Hawes, Daniel - Mann, Dr. James | 60 Common St | Wrentham |
| Wrentham State Hospital A Ward | Greeley Ave | Wrentham |
| Dunn - Sweet House | 31 West Main St | Hopkinton |
| Not Named in Database | 25 Grove St | Hopkinton |
| Southborough Poor Farm | 98 Southville Rd | Southborough |
| Not Named in Database | 14 Middle Rd | Southborough |
| Boynton, Otis House | 87 Edgell Rd | Framingham |
| Linsey Hall - Framingham State College | Adams Rd | Framingham |
| Not Named in Database | 14 Hayden St | Marlborough |
| Bigelow, John - Bigelow, Gershom House | 327 Farm Rd | Marlborough |
| Framingham Town Hall | 150 Concord St | Framingham |
| F. Gilbert Hills State Forest - CCC Powder Magazin | Mill St | Foxborough |
| Not Named in Database | 16 Millbrook Rd | Medfield |
| Not Named in Database | 283 North Main St | Sharon |
| Shea House | 14 Main St | Dover |
| Cheney, Benjamin P. Gardener's House | 4 Turtle Ln | Dover |
| Not Named in Database | 15 Homestead Rd | Wellesley |
| Lawton, William House | 57 South St | Needham |
| Cobb, Jonathan House | 18 Norfolk St | Dedham |
| Grover Cronin Department Store | 223 Moody St | Waltham |
| Wolcott, Gov. Roger Caretaker House | 1726 Canton Ave | Milton |

| HISTORIC SITE NAME | ADDRESS | TOWN NAME |
|---|---|---|
| Bliss, Elias J. House | 49 Warren St | Brookline |
| Not Named in Database | 18 Somerset Rd | Brookline |
| Not Named in Database | 128 Boylston St | Brookline |
| Not Named in Database | 36 Hawthorne Rd | Milton |
| Not Named in Database | 38 Deering St | Boston |
| Not Named in Database | 19-23 Academy Hill Rd | Boston |
| Rotthery, John J. E. House | 80 Mason Terr | Brookline |
| Clarke, Arthur - Graffam, Peter House | 17 Osborne Rd | Brookline |
| Not Named in Database | 7 Eliot St | Boston |
| Not Named in Database | 109 Irving St | Cambridge |
| Not Named in Database | 75-77 Norfolk St | Cambridge |
| Davenport - Allen and Endicott Factory West Wing | Osborn St | Cambridge |
| Green, Joseph Three-Family House | 51 Saint Germain St | Boston |
| Volpe Center - High Rise Laboratory | 2 Potter St | Cambridge |
| Kirby, Charles House | 15 Marlborough St | Boston |
| Not Named in Database | 21 Allen St | Somerville |
| Not Named in Database | 57 Trull St | Somerville |
| Union Railway Car Barn | 613-621 Cambridge St | Cambridge |
| Whiting, John Apartment House | 91 Perkins St | Somerville |
| Applin, Benjamin House | 7 Church Ct | Boston |
| Not Named in Database | 427 Shawmut Ave | Boston |
| Not Named in Database | 9-23 Knapp St | Boston |
| Not Named in Database | 42-48 Waverly St | Boston |
| Tripp, W. Stanley House | 122 Arlington St | Boston |
| Cox, George D. Row House | 31 Worthington St | Boston |
| Mullen, John H. Apartment House | 1690 Washington St | Boston |
| Marlboro Building | 391-405 Washington St | Boston |
| Kneisel, James and Joseph House | 14 Billings St | Boston |
| Not Named in Database | 51-53 Fargo St | Boston |
| Randolph Almshouse | Amvets Ln | Randolph |
| Burrage, Albert Summer House - Needles, The | 1 Camp Kiwanee Rd | Hanson |
| Quincy Granite Railway Incline | Mullin Ave | Quincy |
| Miller, M. Clarabell House | 76 Monroe Rd | Quincy |
| Record, Jonathan Dexter House | 39-41 Grandview Ave | Quincy |
| Person, Hanna House | 288-292 Whitwell St | Quincy |
| Mount Wollaston Cemetery Office | 20 Sea St | Quincy |
| Higgins, William J. Three Decker | 77 Farragut Rd | Boston |
| Dravo Revolving Cranes and Tower | 97 East Howard St | Quincy |
| Not Named in Database | 70 Putnam St | Weymouth |
| Not Named in Database | 1210 Commercial St | Weymouth |
| Not Named in Database | 44 Eutaw St | Boston |
| Not Named in Database | 26 Shurtleff St | Chelsea |
| Chapman - Sawyer House | 82 Loring Rd | Winthrop |
| Revere Beach Reservation Restroom | Oak Island St | Revere |
| Damstra, Sytze House | 92 Fort Hill St | Hingham |
| Whiton, Matthew House | 421 Main St | Hingham |
| Barnes, William T. Jr. House | 502 North Main St | Cohasset |
| Joy, Bela Barn | 265 South Main St | Cohasset |
| Sladen, John E. House | 42 Elm Ct | Cohasset |
| NY, NH & H Railroad Bridge over Sudbury Reservoir | Conrail | Southborough |
| Sherman, Israel H. House | 308 Old Oaken Bucket Rd | Scituate |
| Garrett, Daniel W. Carriage Barn | 259 Kent St | Brookline |
| Man, Ebenezer House | 253 River St | Norwell |
| Dunbar, Curtis - Farrari, G. B. and John House | 17 Bowdoin St | Boston |
| Camp Wonderland - Lakeview House | 186 Massapoag Ave | Sharon |
| Not Named in Database | 54 Water St | Walpole |
| Saint Polycarp's Roman Catholic Church Rectory | 114 Temple St | Somerville |
| Welsh, Michael - O'Flynn, Mary E. House | 121 West St | Malden |
| Morse - Bowditch, Granville Barn | 178 East Union St | Ashland |
| Leighton, Herbert M. House | 58 Glendale Rd | Sharon |
| Not Named in Database | 69 Pinckney St | Boston |
| Not Named in Database | 17 Willow St | Boston |
| Smith's General Store | 181 Washington St | Easton |
| McInerney, Elizabeth C. Two-Family House | 26-28 Saint Albans Rd | Boston |
| Handrahan, Arthur W. House | 23 Ledge Way | Cohasset |

| HISTORIC SITE NAME | ADDRESS | TOWN NAME |
|---|---|---|
| Not Named in Database | 14-16 Union Pl | Braintree |
| Not Named in Database | 432-434 Washington St | Braintree |
| Washburn, Solomon House | 231 Thompson St | Middleborough |
| Not Named in Database | 85 East St | Wrentham |
| Fiorani, Louis House | 42 Lincoln St | Franklin |
| McKenny, William - Foley, James House | 13 Fenton St | Hopkinton |
| Wolf Pen Farm Pasture | 50-52 Sears Rd | Southborough |
| Not Named in Database | 193 Woodland Rd | Southborough |
| Bacon, Martin H. Barn | 49R Edmands Rd | Framingham |
| Flory House | 52 Broad St | Marlborough |
| Not Named in Database | 55 Water St | Marlborough |
| Not Named in Database | 76 Rice St | Marlborough |
| Not Named in Database | 177 Howe St | Marlborough |
| Marlborough Center Street System | Main St | Marlborough |
| Morse, Joseph House | 418 Farm Rd | Marlborough |
| Whitney Station | 50 Whitney St | Sherborn |
| Stone, Royal House | 137 Hunting Ln | Sherborn |
| Mansfield, John House | 851 Worcester Rd | Wellesley |
| Wood, William House | 358 Fruit St | Mansfield |
| Spring Brook Cemetery - Card Memorial Chapel | Spring St | Mansfield |
| Orvis, Helen House | 9 Summit Rd | Wellesley |
| Whitelaw, Alexander House | 83 Walnut St | Wellesley |
| Not Named in Database | 585 High St | Westwood |
| Not Named in Database | 15 Parker St | Westwood |
| Gourgas, John Lewis III Barn | 178 Boston Post Rd | Weston |
| Saltonstall, Richard Statue | Charlesbank Rd | Watertown |
| Bellows, Albert J. House | 1 Seminary St | Boston |
| Farrell, Andrew House | 11 Southbourne Rd | Boston |
| Campbell, Charles F. House | 70 Morton Rd | Milton |
| Hardy, Horatio House | 67-69 Walk Hill St | Boston |
| Fisk, Hypolitus C. House | 221 Fairmount Ave | Boston |
| Ludovic, Hiram House | 9 Bourne St | Boston |
| Huntington, Margaret A. House | 58 Robeson St | Boston |
| Wales, William House | 38 Everton St | Boston |
| Woods, Kate M. House | 48 Parsons St | Boston |
| Not Named in Database | 14 Thomas St | Boston |
| Fox, Benjamin Building | 154-160 Salisbury Rd | Brookline |
| Not Named in Database | 48 Newton St | Belmont |
| Sawyer, Meyer Building | 1162 Beacon St | Brookline |
| Bartlett, Joseph House | 1384-1392 Massachusetts Ave | Cambridge |
| Harvard Trust Company | 1414 Massachusetts Ave | Cambridge |
| Thayer, Bertha House | 44 Garfield St | Cambridge |
| Robie, Alma M. House | 14 Billingham St | Somerville |
| Not Named in Database | 108-110 Auburn St | Cambridge |
| Prospect Congregational Church | 99 Prospect St | Cambridge |
| Not Named in Database | 35 Temple St | Somerville |
| Austin House | 18 Mead St | Somerville |
| Ireland, Samuel House | 117 Washington St | Somerville |
| Not Named in Database | 15 Milford St | Boston |
| Harvard Bridge | Massachusetts Ave | Boston |
| Not Named in Database | 56 Waverly St | Boston |
| Not Named in Database | 1117 River St | Boston |
| Jenkins, Charles E. House | 23 Park St | Boston |
| Post Office Square Building | 77-83 Milk St | Boston |
| Radford, Benjamin F. House | 9 Franklin Terr | Boston |
| Petts Building | 173-179 Portland St | Boston |
| Bigelow School | 350 West Fourth St | Boston |
| Williams, Rev. J. J. House | 267 West Third St | Boston |
| O'Donnell School | 33 Trenton St | Boston |
| Not Named in Database | 6 Harris Ave | Boston |
| Stone, Jasper House | 249 Bunker Hill St | Boston |
| Not Named in Database | 13 Beacon St | Chelsea |
| West Fifth Street Bridge over Conrail | West Fifth St | Boston |
| Lane, Zenas M. House | 31 Union St | Rockland |
| Niles, Rev. Albert C. House | 16 Fogg Rd | Weymouth |

| HISTORIC SITE NAME | ADDRESS | TOWN NAME |
|---|---|---|
| Not Named in Database | 246 Plymouth St | Halifax |
| Drake, Nathaniel House | 277 Grove St | Kingston |
| Josselyn, Cyrus B. House | 113 King St | Hanover |
| Curtis, Benjamin House | 179 Union St | Hanover |
| Not Named in Database | 1045 Main St | Hingham |
| Finnish Lutheran Church | 81-83 Suomi Rd | Quincy |
| Jacobson, John House | 7 Lawton Rd | Quincy |
| Graham, John R. Obelisk | 20 Sea St | Quincy |
| Not Named in Database | 69 Edison Pk | Quincy |
| Not Named in Database | 110 Hibiscus Ave | Weymouth |
| Braintree - Weymouth Pumping Station | Kilby St | Quincy |
| Not Named in Database | 31 Randall Ave | Weymouth |
| City Hospital Building | Long Island Rd | Boston |
| Bellevue Apartments | 34 Trident Ave | Winthrop |
| Cushing, Jonathan House | 659 Main St | Hingham |
| Gill, Samuel House | 59-61 Pleasant St | Hingham |
| Not Named in Database | 697 Country Way | Scituate |
| George, Antonio House | 119 Border St | Cohasset |
| Smith, Charles Orchard House | 66 Nichols Rd | Cohasset |
| Cochran, Joseph House | 46 Eliot Cresc | Brookline |
| Healey, Martin House | 709 Hammond St | Brookline |
| Sealis, Richard - Jackson, Samuel House | 70 Brook St | Scituate |
| Not Named in Database | 6 Ford Pl | Scituate |
| Johnson, Oscar Garage | 24 Evans Rd | Brookline |
| Not Named in Database | 31 Cedar St | Wellesley |
| Muir, Anne D. House | 475 Jerusalem Rd | Cohasset |
| Wilkins, Samuel F. House | 33 Grasshopper Ln | Scituate |
| Hyland, Samuel Jr. House | 48 Cedar St | Scituate |
| Rugo, Joseph F. House | 36 Hinckley Rd | Milton |
| Not Named in Database | 29 Garfield Rd | Milton |
| Carney, Eleanor House | 25 Locust Rd | Cohasset |
| Hubbard, Charles Townsend Maid's Cottage | 153 Ridgeway Rd | Weston |
| Nash, Noah House | 50 Beaver Dam Rd | Scituate |
| Not Named in Database | 94 Beaver Dam Rd | Scituate |
| Not Named in Database | 54 Grampian Way | Boston |
| Grove Hall Welfare Building | 515 Blue Hill Ave | Boston |
| Stony Brook Reservation - West Boundary Road | West Boundary Rd | Boston |
| Collins, William J. House | 86 North Main St | Sharon |
| Fox, Patrick House | 97 South Ave | Natick |
| Thaxter, J. Blake Jr. House and Office | 808 C J Cushing Hwy | Cohasset |
| Nichols, Richard C. House | 49 Brimmer St | Boston |
| Not Named in Database | 32 West St | Medford |
| Not Named in Database | 75 Cotting St | Medford |
| Cook, Washington House | 93 Billings St | Sharon |
| Darrow, William G. House | 4 Goodrich Pl | Sharon |
| Lowney, Walter M. Chocolate Factory Reservoir | 150 Oakland St | Mansfield |
| Keller, Helen Adams Memorial | 5 Common St | Wrentham |
| Rathbun Brothers Double House | 128-130 East St | Wrentham |
| Wrentham State School Employee Housing 8 | Bryant Ave | Wrentham |
| Wrentham State School Farm - Grounds Crew Shed | Finch Rd | Wrentham |
| Shurtlief, John G. - Woodbury, George H. House | 31 Hayden Rowe St | Hopkinton |
| Walker House | 172 Framingham Rd | Marlborough |
| Mauro, Pasqual Roadside Farmstand | 124 Turnpike Rd | Southborough |
| Not Named in Database | 45 Cherry St | Ashland |
| Childs, L. F. House | 19 Winter St | Framingham |
| Bothfeld, Henry E. Garage | 89 Woodland St | Sherborn |
| Not Named in Database | 24 Shawmut Ave | Wayland |
| Cottage, The - Hunnewell Estate | 848 Washington St | Wellesley |
| Not Named in Database | 14 Poquanticut Ave | Easton |
| Rosen, August House | 33 Seaver St | Easton |
| Stoughton Railroad Bridge over Bolivar Street | Bolivar St | Canton |
| Comiskey, Michael W. House | 129 Dedham St | Dover |
| Not Named in Database | 41 Bradford Rd | Wellesley |
| Rodman, W. A. House | 27 Forest St | Wellesley |
| Not Named in Database | 166 Village Ave | Dedham |

| HISTORIC SITE NAME | ADDRESS | TOWN NAME |
|---|---|---|
| Not Named in Database | 19 Southbourne St | Boston |
| Bryant, Henry F. House | 61 Clark Rd | Brookline |
| Not Named in Database | 42 Welland Rd | Brookline |
| Colman, Rev. Henry Carriage House | 18 Oakland Rd | Brookline |
| Katz, Max House | 340 Kent St | Brookline |
| Milton-Boston Milestone | 11 Babcock St | Milton |
| Not Named in Database | 40 Moreland St | Boston |
| Rooney, John A. House | 100 Grayfield Ave | Boston |
| Not Named in Database | 3 Stults Rd | Belmont |
| Not Named in Database | 566 School St | Belmont |
| Kaplan, A. Building | 1004-1010 Beacon St | Brookline |
| Not Named in Database | 22 Francis Ave | Cambridge |
| Not Named in Database | 65 Francis Ave | Cambridge |
| Cliff, Zebedee E. House | 29 Powder House Terr | Somerville |
| Paine, Robert Treat Jr. Town House | 1 Queensberry St | Boston |
| Hotel Vendome | 160 Commonwealth Ave | Boston |
| Bradley, William House | 179 Commonwealth Ave | Boston |
| Not Named in Database | 27 Worcester Sq | Boston |
| Not Named in Database | 3 Haven St | Boston |
| Andrews, Frank W. Stable | 35 Stanhope St | Boston |
| Potter, Asa House | 35 Fairfield St | Boston |
| Gahm, Joseph and Son Bottling Plant | 340 C St | Boston |
| Not Named in Database | 2 Ringgold St | Boston |
| Not Named in Database | 97 Waltham St | Boston |
| Arlington Street Church | 351-355 Boylston St | Boston |
| Not Named in Database | 827-829 Boylston St | Boston |
| Parker, Daniel Pinckney and Mary Weeks - Harriet Crowninshield House | 89 Beacon St | Boston |
| Not Named in Database | 59 White St | Boston |
| Ditson, Oliver Building | 178-179 Tremont St | Boston |
| Not Named in Database | 236-240 Cambridge St | Boston |
| Stone, Phineas J. Double House | 112-114 Bartlett St | Boston |
| Not Named in Database | 210-218 Commercial St | Boston |
| Not Named in Database | 5 Eldridge Pl | Chelsea |
| Bridgewater Water Company Pump House | High St | Bridgewater |
| Whiting, Marlborough House | 119 Elm St | East Bridgewater |
| Mullin, John F. House | 69 Maplewood Ave | Holbrook |
| Whitcomb, Joseph House | 211 North Franklin St | Holbrook |
| Brooks, John Store | 1152 Main St | Hanover |
| Marinelli, Marianna House | 102 President's Ln | Quincy |
| Sherman, C. T. House | 44 Greenleaf St | Quincy |
| Not Named in Database | 19 Randall Ave | Weymouth |
| Not Named in Database | 1236-1242 Commercial St | Weymouth |
| Not Named in Database | 501 East St | Weymouth |
| Not Named in Database | 117-119 Winnisimmet St | Chelsea |
| Mayo, Harold - Whittemore, Lester House | 153 Circuit Rd | Winthrop |
| Everbeck, George House | 64 Cliff Ave | Winthrop |
| Horse Watering Trough | North Shore Rd | Revere |
| Howard, William House | 328 Main St | Hingham |
| Dill, Lemuel House | 17 Green St | Hingham |
| Pratt, John - Fox, Capt. Philip House | 156 North Main St | Cohasset |
| Tower, Capt. Abraham H. House | 45 North Main St | Cohasset |
| Souther, Louis C. House | 5 Great Brewster Trail | Cohasset |
| McElwain, J. Franklin House | 253 Atlantic Ave | Cohasset |
| Whitcomb, Lawrence House | 128 Crafts Rd | Brookline |
| Charlestown Navy Yard - Building 108 - Power Plant | Navy Yard | Boston |
| Tower Court - Wellesley College | Wellesley College | Wellesley |
| Not Named in Database | 275 Main St | Kingston |
| Magoun, Celia Chapel | 974 Plain St | Marshfield |
| Lawson, Thomas W. Fire Department Building | 21 Manor Rd | Scituate |
| Jackson, Roland House | 62 Tilden Rd | Scituate |
| Soule, Thomas Stable | 100 Powder Point Ave | Duxbury |
| Delano, Henry S. and Keziah House | 47 Cove St | Duxbury |
| Camp Kiwanee - Concrete Staircase | 1 Camp Kiwanee Rd | Hanson |
| Saint Anselm Roman Catholic Church | 100 Landham Rd | Sudbury |

| HISTORIC SITE NAME | ADDRESS | TOWN NAME |
|---|---|---|
| Not Named in Database | 23 Standish Rd | Milton |
| Not Named in Database | 16 Austin St | Milton |
| Not Named in Database | 17 Bullard St | Dedham |
| Crissamore, William J. House | 11 Old Pasture Rd | Cohasset |
| Not Named in Database | 57 Ox Bow Rd | Weston |
| Bush Pond | Lawrence St | Norfolk |
| Hunt, Charles E. House | 184 Tiffany Rd | Norwell |
| White, William House | 12 Lafayette St | Randolph |
| Fuller, C. House | 83 Old Harbor St | Boston |
| Haskell, Thomas F. House | 78 Revere St | Boston |
| Talbot, Samuel Jr. - Raymond, Charles E. House | 18 Temple St | Boston |
| Not Named in Database | 47 Waltham St | Boston |
| Brigham, Mathias - Farwell, E. House | 69 Summer St | Natick |
| Rumney Marsh Burying Ground - Winthrop, Dean Stone | Butler St | Revere |
| East Milton Fire Station | 525 Adams St | Milton |
| Not Named in Database | 31 Maple Ave | Sudbury |
| Belcher, William Torrey House | 20 South St | Easton |
| Not Named in Database | 294 Chestnut Ave | Boston |
| Hobart, Leonard M. Double House | 68-70 Central Ave | Braintree |
| Pennock House | 85 Washington St | Braintree |
| Not Named in Database | 14 Tingley St | Braintree |
| Not Named in Database | 24 West St | Medway |
| Not Named in Database | 80 West St | Medway |
| Not Named in Database | 82 East St | Wrentham |
| Mann, Solomon House | 5 Union St | Norfolk |
| Not Named in Database | 26 Grove St | Hopkinton |
| Jackson, James - Pike, J. Newton House | 6 Cherry St | Ashland |
| Federated Church of Ashland | 118 Main St | Ashland |
| McCarthy, M. J. House | 52 Valley St | Marlborough |
| Marlborough First Methodist Church | 52 Church St | Marlborough |
| Not Named in Database | 167 East Main St | Marlborough |
| Brigham, Dennison House | 297 East Main St | Marlborough |
| Woodland Farm - Leland House | 104 Woodland St | Sherborn |
| Fleming, John House and Willow Ware Factory | 58 Maple St | Sherborn |
| Second Schaller House | 70 Eliot St | Natick |
| Tolman House | 242 Edge Hill Rd | Sharon |
| Guild, Aaron Elementary School | Washington St | Norwood |
| Not Named in Database | 10 Ingraham Rd | Wellesley |
| Not Named in Database | 56 Arnold Rd | Wellesley |
| Edes, Peter House | 151 Oakland St | Wellesley |
| Ware, Ephraim House | 200 Oakland St | Wellesley |
| Fisher House | 540 High St | Westwood |
| Saint John's Episcopal Church | 97 Deerfield St | Westwood |
| Southeast District Schoolhouse #5 | 215 South Ave | Weston |
| Not Named in Database | 33 Weybridge Ln | Brookline |
| Not Named in Database | 71-73 Highland Rd | Brookline |
| Smith, Azariah House | 20 Hawthorn Rd | Brookline |
| Hotel Kempsford | 72 Walnut St | Brookline |
| Saint Catherine of Siena Roman Catholic Church | Vine St | Boston |
| Not Named in Database | 11 Fairfax Rd | Milton |
| Not Named in Database | 40 Charlotte St | Boston |
| Plante, Pierre O. House | 11 Bourne St | Boston |
| Not Named in Database | 30 Norfolk St | Boston |
| McPherson, William G. Three Decker | 38 Robeson St | Boston |
| Not Named in Database | 24-26 Fairview Ave | Belmont |
| Pierce Arrow Auto Sales Showroom and Garage | 175-179 Amory St | Brookline |
| Edgerton, W. L. House | 61 Atherton St | Somerville |
| Not Named in Database | 2 Wabon St | Boston |
| Hobbs, Warren House | 313 Commonwealth Ave | Boston |
| Potter, Asa House | 38 Fairfield St | Boston |
| Baxter, George L. House | 27 Warren Ave | Somerville |
| Glidden, Walter House | 380 Broadway | Somerville |
| Not Named in Database | 48 Gray St | Boston |
| Not Named in Database | 15 Rowell St | Boston |
| Not Named in Database | 567 Massachusetts Ave | Boston |

| HISTORIC SITE NAME | ADDRESS | TOWN NAME |
|---|---|---|
| Connor, James Row House | 88 G St | Boston |
| Not Named in Database | 7 Taylor St | Boston |
| Standish, Lemuel M. - Woodbury, Charles House | 21 Essex St | Boston |
| Flint, H. G. Three Decker | 208 L St | Boston |
| Not Named in Database | 233 Friend St | Boston |
| Boston Lunatic Hospital - Cottage #4 | 591 Morton St | Boston |
| Not Named in Database | 51 Union St | Holbrook |
| Whitcomb, Charles Gordon House | 127 South Franklin St | Holbrook |
| Faxon, Edward House | 311 North Franklin St | Holbrook |
| Browne, Walston E. House | 228 Washington St | Abington |
| Rockland Street Primary School | 108 Rockland St | Abington |
| Reed Family Burial Ground | 615-645 Front St | Weymouth |
| Hammond, Dr. Josiah Sturtevant House | 166 Main St | Plympton |
| Drew, Walter House | 35 Pierce St | Milton |
| Not Named in Database | 165 Monroe Rd | Quincy |
| Not Named in Database | 15 Saville Ave | Quincy |
| Not Named in Database | 26-28 Baxter St | Quincy |
| Brogan, James House | 72 Merrymount Rd | Quincy |
| Outside Machinists Shop | 97 East Howard St | Quincy |
| Maintenance Sheet Metal Shop | 97 East Howard St | Quincy |
| McMyler Hammerhead Revolving Crane | 97 East Howard St | Quincy |
| Number 7 Warehouse | 97 East Howard St | Quincy |
| Not Named in Database | 118 High St | Weymouth |
| Grand Army Memorial Hall | 358 Main St | Hingham |
| Best Realty Trust Company | 119 South St | Hingham |
| Woodward, Capt. Joseph House | 44 Spring St | Hingham |
| South Shore Music Circus - Rest Rooms | Sohier St | Cohasset |
| Not Named in Database | 10 Mordecai Lincoln Rd | Scituate |
| Furber, Thomas Franklin House | 119 North Main St | Cohasset |
| Channing, Francis A. Barn | 36 Sohier St | Cohasset |
| Long, Harry Vinton House | 100 Whitehead Rd | Cohasset |
| Hatch Mill Dam | Union St | Marshfield |
| Prior, Jabez House | 227 Bay Rd | Duxbury |
| First Baptist Church of Scituate Parsonage | 660 Country Way | Scituate |
| Weston, Thomas III - Holt, Lillian C. House | 184 Marshall St | Duxbury |
| Not Named in Database | 16 Pillon Rd | Milton |
| Jenkins, Franklin A. House | 9 Locust Rd | Cohasset |
| Molloy, Valentine Double House | 52 Telegraph St | Boston |
| Armstrong, Samuel Turrell House | 35 Beacon St | Boston |
| Gate of Heaven Roman Catholic Church School | 609 East Fourth St | Boston |
| Shell Eastern Petroleum Products Office Building | 677 Beacon St | Boston |
| Forest Hills Cemetery - Slocum Memorial | 95 Forest Hills Ave | Boston |
| Camp Gannett Storage Shed | 174 Lakeview St | Sharon |
| Joseph, Antoine House | 300 Cross St | Norwell |
| Harrington, James L. House | 3 Norman Todd Ln | Cohasset |
| Fairview Cemetery - Spanish American Memorial | 45 Fairview Ave | Boston |
| Not Named in Database | 108 Highland St | Dedham |
| Conlan, Patrick House | 56 Lincoln St | Easton |
| Milton Academy - Robbins House | 170 Centre St | Milton |
| Reynolds, James House | 23-25 Fifield St | Watertown |
| Merrill, William House | 147-149 Irving St | Watertown |
| Cuddy, Dr. Thomas House | 33 Walnut St | Natick |
| Hathaway, Granville C. House | 36 Walnut St | Natick |
| Field, Roswell E. - Wilbur, Lemuel K. House | 33 Columbus Ave | Easton |
| Not Named in Database | 64 Mount Vernon St | Boston |
| Not Named in Database | 59 West Cedar St | Boston |
| Nunan, Elisha House | 14-16 Stoneleigh Rd | Watertown |
| Not Named in Database | 27 Worcester St | Boston |
| Lillard, Col. Walter H. House | 33 Cedar Ln | Cohasset |
| Plymouth Cordage Company Worker Housing | 20-22 Hedge Rd | Plymouth |
| Fischman, Leon H. House | 44 Beresford Rd | Brookline |
| Not Named in Database | 19 Hilltop Rd | Brookline |
| Payson, Richard C. House | 284 Woodland Rd | Brookline |
| Culhane, Thomas P. Apartment House | 7 Bates Rd | Arlington |
| Ellis, Rufus Worker Housing | 16 Richardson Rd | Newton |

| HISTORIC SITE NAME | ADDRESS | TOWN NAME |
|---|---|---|
| Not Named in Database | 32 Williams St | Newton |
| Mulcahy, James House | 68-70 Gardner St | Newton |
| McNamara, Michael House | 113 Pearl St | Newton |
| Russell, Joseph House | 15 Orchard St | Newton |
| Burgess, George A. House | 11 Fairview St | Newton |
| Corey, Harry House | 12 Copley St | Newton |
| Evangelical Baptist Church | 23 Chapel St | Newton |
| Columbus Building | 132-136 Adams St | Newton |
| Farnsworth, Ezra House | 1434 Washington St | Newton |
| Howland, David House | 129 Chestnut St | Newton |
| Colman, W.F. House | 3 Orris St | Newton |
| Adams, Rev. George M. House | 93 Hancock St | Newton |
| Sylvester, Austin T. House | 270 Linwood Ave | Newton |
| Langtry, Joseph House | 133 Lowell Ave | Newton |
| Sacred Heart School | 72 Crescent Ave | Newton |
| Read, Henry H. House | 15 Rice St | Newton |
| Hoar, David House | 1129 Beacon St | Newton |
| Singleton House | 64 Erie Ave | Newton |
| Smith, Isaac House | 74-76 Rockland Pl | Newton |
| Fisher, Willis R. House | 8 Pilgrim Rd | Newton |
| Fleming, Edwin House | 206 Waltham St | Newton |
| Pushee, Emma J. House | 159 Prince St | Newton |
| Not Named in Database | 127 Park St | Newton |
| Not Named in Database | 96 Monadnock Rd | Newton |
| Jackson, William K. House | 169 Chestnut Hill Rd | Newton |
| Not Named in Database | 9 Bonmar Cir | Newton |
| Not Named in Database | 84 College Rd | Newton |
| Not Named in Database | 17 Charlotte Rd | Newton |
| Stuart, Timothy House | 101 Pearl St | Newton |
| Not Named in Database | 449 Washington St | Newton |
| Not Named in Database | 420 Watertown St | Newton |
| Not Named in Database | 43 Gate House Rd | Newton |
| Not Named in Database | 52 Stone Ave | Newton |
| Not Named in Database | 5 Tennyson Rd | Newton |
| Not Named in Database | 30 Bontempo Rd | Newton |
| Not Named in Database | 22 Avery Path | Newton |
| Thomas, Abraham - Dunn, Alice House | 22 School St | Newton |
| Not Named in Database | 29 Lewis St | Newton |
| Wiley, Herbert A. House | 29 Grove St | Newton |
| Richman, Ralph E. House | 56 Woodland Rd | Newton |
| Not Named in Database | 128 Hanson Rd | Newton |
| Wheeler, Asahel Barn | 120 Webster St | Newton |
| Broderick, Andrew House | 86 Dalby St | Newton |
| Not Named in Database | 28 Clinton St | Newton |
| Bravo, Samuel House | 18 Devon Terr | Newton |
| Not Named in Database | 14 Bowdoin St | Newton |
| Bacon, Lewis H. House | 703 Chestnut St | Newton |
| Not Named in Database | 6 Angier Cir | Newton |
| Not Named in Database | 17 Lancaster Rd | Newton |
| Not Named in Database | 55 Harold St | Milton |
| Not Named in Database | 51 Oakwood Rd | Newton |
| Winslow Cemetery - Phillips Family Lot | Winslow Cemetery Rd | Marshfield |
| Childs, Josiah - Hanson, Matthew B. House | 20 Nixon Rd | Framingham |
| Harris, Marks Three Decker | 65 Intervale St | Boston |
| Not Named in Database | 28 Greenville St | Boston |
| Not Named in Database | 255 Blue Hills Pkwy | Milton |
| Shaw, Brackley House | 77 Englewood Ave | Boston |
| Not Named in Database | 114-116 Otis St | Milton |
| Not Named in Database | 72 Huntington Rd | Milton |
| Not Named in Database | 59 Governors Rd | Milton |
| Beth Israel Hospital - Service and Operating Building | 320-350 Brookline Ave | Boston |
| Not Named in Database | 9 Vancouver St | Boston |
| Not Named in Database | 187 North St | Boston |
| Medford Old Post Office | 38 High St | Medford |
| Esa, Leon Fruit Stand | 425 Salem St | Medford |

| HISTORIC SITE NAME | ADDRESS | TOWN NAME |
|---|---|---|
| Not Named in Database | 15 Park Street Ct | Medford |
| Paine, Rufus Jinks House | 243 School St | Mansfield |
| Chafee, Emory and Belle House | 36-38 Cushing Ave | Belmont |
| Kenerson, Gusteen and Mary House | 51 Newell Rd | Newton |
| Temple Beth Am | 871 North Main St | Randolph |
| Not Named in Database | 11 Imrie St | Randolph |
| Not Named in Database | 29 Sunset Dr | Randolph |
| Isenberg, Abraham and Thelma Sissenwine House | 20 Ascenta Terr | Newton |
| Not Named in Database | 19-21 Avalon Rd | Milton |
| Not Named in Database | 114 Valley Rd | Milton |
| Cutter, Fred House | 11 Spafford Rd | Milton |
| Fowler, Frank House | 28 Spafford Rd | Milton |
| Sicotte, Arthur H. Garage | 24 Elba St | Brookline |
| Donahue, Christpher P. Garage | 90-92 Toxteth St | Brookline |
| Not Named in Database | 47 Addington Rd | Brookline |
| Not Named in Database | 11 Spooner St | Easton |
| Frothingham Memorial Park Caretaker's Cottage | 46 Sheridan St | Easton |
| Post, Dr. Abner Caretaker's Barn | 240 South Ave | Weston |
| Not Named in Database | 25 Lighthouse Rd | Scituate |
| Rose, Fabius House | 8 Carlisle St | Boston |
| Not Named in Database | 178 Forest Ave | Brockton |
| Howard, Embert House | 403 Main St | Brockton |
| Douglas Block | 16 North Warren Ave | Brockton |
| Brockton Fire Station No. 4 | 324 Crescent St | Brockton |
| Brockton VA Hospital - Water Pump House | 940 Belmont St | Brockton |
| East Braintree Methodist Church | 180 Commercial St | Braintree |
| Metcalf, F. House | 491 Hartford Ave | Bellingham |
| Wiley, Amos House | 364-366 South St | Wrentham |
| McEvoy, Michael House | 8 Cedar St | Hopkinton |
| Saint Mark's School - Barber, William Cottage | 25 Marlborough Rd | Southborough |
| Not Named in Database | 5 Latisquama Rd | Southborough |
| Mulligan House | 92 Washington St | Marlborough |
| Not Named in Database | 185 Church St | Marlborough |
| Not Named in Database | 81 Essex St | Marlborough |
| Sanger, Emerline House | 97 Maple St | Sherborn |
| South Framingham Common | 60 Concord St | Framingham |
| Davenport, Harrie L. - Tufts, Henry S. House | 15-17 Milton St | Framingham |
| Not Named in Database | 107 Love Ln | Weston |
| Pratt House | 793 East St | Walpole |
| Pendergast Circle Southbound Bridge over Route 1 | Nahaton St | Norwood |
| Clapp, Fred House | 3 Purchase St | Easton |
| Hollis, Mabel House | 27 Chestnut St | Wellesley |
| Not Named in Database | 152 Boston Post Rd | Weston |
| Not Named in Database | 349 Crescent St | Waltham |
| Waltham Watch Company Worker Housing | 14-16 Orange St | Waltham |
| Havey Beach Parental School for Boys Stable | 1380 VFW Pkwy | Boston |
| Moore, Patrick J. House | 8 Sheathe St | Brookline |
| Pratt House | 154 Hyslop Rd | Brookline |
| Not Named in Database | 70 Patten St | Boston |
| Not Named in Database | 156-158 Cypress St | Brookline |
| Farnsworth, Walter House | 135 High St | Brookline |
| Not Named in Database | 325 Hillside St | Milton |
| Weld, Dr. Christopher M. House | 793 Centre St | Boston |
| Not Named in Database | 124 Marcella St | Boston |
| Not Named in Database | 8 Rockledge St | Boston |
| Not Named in Database | 21 Warwick St | Boston |
| Not Named in Database | 11 Saint Marks Rd | Boston |
| Saint John's Seminary Chapel | 9 Lake St | Boston |
| Jacobs, Elisha House | 17 Downer Ct | Boston |
| Not Named in Database | 13-15 Allston St | Boston |
| Not Named in Database | 36 Alveston St | Boston |
| Not Named in Database | 40 Griggs Rd | Brookline |
| Brooks, Amy C. House | 167 Babcock St | Brookline |
| Merrill, Luther Rowhouse | 41-45 Carlton St | Brookline |
| Holbrook, Julia A. House | 15 Campbell Pk | Somerville |

| HISTORIC SITE NAME | ADDRESS | TOWN NAME |
|---|---|---|
| Not Named in Database | 161 West Brookline St | Boston |
| Not Named in Database | 226 Hemenway St | Boston |
| Hotel Eliot | 66 Austin St | Cambridge |
| Stubbs, S. S. Building | 9 Albemarle St | Boston |
| Jackson, H. C. House | 208 Commonwealth Ave | Boston |
| Henderson, W. H. Building | 12 Follen St | Boston |
| Henderson, W. H. Building | 14 Follen St | Boston |
| Not Named in Database | 15 Maple Ave | Cambridge |
| Couch, Dr. - Arnold House | 56 Bow St | Somerville |
| Sturtevant, Hazen House | 31 Warren Ave | Somerville |
| Crumbie, William G. House | 42 Bow St | Somerville |
| Not Named in Database | 31-35 Clarendon St | Boston |
| Salada Tea Building | 330 Stuart St | Boston |
| Not Named in Database | 15 Montrose St | Boston |
| Not Named in Database | 344-350 Boylston St | Boston |
| Not Named in Database | 480 Boylston St | Boston |
| Gaston Building - Hong Loy Doo Restaurant | 74 Harrison Ave | Boston |
| Silsbee, Nathan House | 237 Beacon St | Boston |
| Weld, Stephen House | 294 Beacon St | Boston |
| Bute Cottage | 54 Cedar St | Boston |
| Appleton, Nathan Residence | 39-40 Beacon St | Boston |
| Avery, Alden House | 138 Newbury St | Boston |
| Simonds, Marshall Town House | 72 High St | Boston |
| Not Named in Database | 5 Tileston Pl | Boston |
| Hovey, Sarah Double House | 443 Main St | Boston |
| Stevens, Dr. John House | 18 Brackett St | Milton |
| Nordblom, Robert C. House | 77 Reservoir Rd | Quincy |
| Not Named in Database | 10 Shawmut Ave | Weymouth |
| Not Named in Database | 8-10 Monmouth St | Boston |
| Not Named in Database | 56 Hawthorn St | Chelsea |
| Broadway House - Park Hotel | 171 Winnisimmet St | Chelsea |
| Not Named in Database | 28 Shurtleff St | Chelsea |
| Not Named in Database | 57 Kimball Rd | Chelsea |
| Wilder, Crocker House | 682 Main St | Hingham |
| Cohasset Academy | 29 Beach St | Cohasset |
| Beacon Street Mall | Boston Common | Boston |
| Charlestown Navy Yard - Bldg 258 - Police Shelter | Navy Yard | Boston |
| Faunce, Charles C. House | 31 Wapping Rd | Kingston |
| Mayflower Congregational Church | 209 Main St | Kingston |
| Peterson, Daniel House | 105 Standish St | Duxbury |
| Brown, Amos House | 341 Washington St | Duxbury |
| Rodgers, Clift House | 563 Pleasant St | Marshfield |
| Not Named in Database | 169 First Parish Rd | Scituate |
| Newcomb, Levi House | 9 Mann Lot Rd | Scituate |
| Camp Kiwanee - Dock H | 1 Camp Kiwanee Rd | Hanson |
| The Spirit of Life | 120 Seaver St | Brookline |
| Franklin World War I Monument | Main St | Franklin |
| Not Named in Database | 25 Surfside Rd | Scituate |
| Not Named in Database | 5 Tilden Ave | Scituate |
| Not Named in Database | 79 Blue Hills Pkwy | Milton |
| Not Named in Database | 46 Main St | Norfolk |
| Burrill, I. Shoe Shop | 59 High St | Norwell |
| Wilder, Laban House | 225 High St | Norwell |
| Not Named in Database | 115 Union St | Randolph |
| Lahey Clinic | 605 Commonwealth Ave | Boston |
| Kiddie Kamp Cabin | 161 Lakeview St | Sharon |
| Caswell, P. House | 116 South Ave | Natick |
| Mayer, George A. House | 74 Summer St | Weymouth |
| Mount Auburn Cemetery - Perkins, Thomas Handasyd Dog | 580 Mount Auburn St | Watertown |
| Spring, Romley House | 21 Charles River Sq | Boston |
| Perkins School for the Blind - Hilton Building | 175 North Beacon St | Watertown |
| Whitney, Theodore Train Stable | 245 Highland St | Milton |
| Miller, Arthur E. House | 75 Brook Rd | Sharon |
| North Bellingham Cemetery - Holbrook, J. Marker | Hartford Ave | Bellingham |
| Not Named in Database | 41 Hancock St | Boston |

| HISTORIC SITE NAME | ADDRESS | TOWN NAME |
|---|---|---|
| Pondville Cemetery - Ware, Daniel Stone | Everett St | Norfolk |
| Sheean, Benjamin Two-Family House | 17 Fenwood Rd | Boston |
| Mitchell, Joseph House | 84 Doane St | Cohasset |
| Glover, George House | 14-16 Linden St | Boston |
| Dorchester Associates Apartments | 497 Columbia Rd | Boston |
| Saint Francis of Assisi Roman Catholic Church | Washington St | Braintree |
| Soule Street Sawmill | 37 Soule St | Middleborough |
| Silva, Joseph House | 485 South St | Wrentham |
| Four Corners School | 160 East Central St | Franklin |
| Mount Auburn Cemetery | Mount Auburn St | Hopkinton |
| Not Named in Database | 95 Southville Rd | Southborough |
| Howard, I. House | 30 Clifford St | Southborough |
| Farnum, Joseph E. - Lamphrey, Mary House | 4 Upland Rd | Southborough |
| Framingham Center Common Watering Trough | Oak St | Framingham |
| Morse, George H. House | 42 Maple St | Marlborough |
| Stowe, J. House | 96 East Main St | Marlborough |
| Not Named in Database | 87 Warren Ave | Marlborough |
| Not Named in Database | 38 Perry St | Sherborn |
| Stratton, Aaron House | 29 Coolidge St | Sherborn |
| Medfield State Hospital - Ward B-3 | 45 Hospital Rd | Medfield |
| Foxborough State Hospital - Employee Home | Chestnut St | Foxborough |
| Foxborough State Hospital - O Ward | Chestnut St | Foxborough |
| Newcomb, Jonathan Tavern | 16 Burt St | Norton |
| Powder House Ledge Marker | 1808 Great Plain Ave | Needham |
| Not Named in Database | 148 Lake Shore Dr | Westwood |
| Not Named in Database | 48 Hampton Rd | Westwood |
| Eaton House | 406 Canton St | Westwood |
| Miskell, Timothy House | 352 Clyde St | Brookline |
| Lincoln, William H. Primary School | 31 Hedge Rd | Brookline |
| Russell, Daniel W. House | 3 Gorham Ave | Brookline |
| Not Named in Database | 6 Newbern St | Boston |
| Not Named in Database | 308-312A Harvard St | Brookline |
| Not Named in Database | 24 Kenton Rd | Boston |
| Boden, William F. House | 375 Hillside St | Milton |
| Not Named in Database | 6 Waldo Rd | Milton |
| Not Named in Database | 260 Canton Ave | Milton |
| Cox, George D. Row House | 16 Wigglesworth St | Boston |
| Clark, William R. Town House | 35 Coleman St | Boston |
| Smith, B. G. House | 29 Monadnock St | Boston |
| Vassall - Waterhouse - Ware House | 7 Waterhouse St | Cambridge |
| Not Named in Database | 18 Francis Ave | Cambridge |
| Fruit Nut Cereal Company | 259 Lowell St | Somerville |
| Williams, Henry B. Apartment Building | 67 Hemenway St | Boston |
| Thomas - Pierce Apartment Building | 69 Gainsborough St | Boston |
| Green, Joseph Three-Family House | 33 Saint Germain St | Boston |
| Potter, Asa House | 32 Fairfield St | Boston |
| Not Named in Database | 50 Gray St | Boston |
| Williams, George H. House | 88 Seaverns Ave | Boston |
| Not Named in Database | 409 West Broadway | Boston |
| Winchell Elementary School | 24 Blossom St | Boston |
| Dickerman, George House | 50 Temple St | Boston |
| Stowell, A. and Company Jewellers Building | 20-24 Winter St | Boston |
| Carlin, William J. Apartment House | 1508-1518 Tremont St | Boston |
| Not Named in Database | 358-362 Cambridge St | Boston |
| Not Named in Database | 170 North Washington St | Boston |
| Brighton Evangelical Congregational Parsonage | 410 Washington St | Boston |
| McLaren, Alexander and John Building | 265 Princeton St | Boston |
| Blue Cross - Blue Shield Building | 100 Summer St | Boston |
| Fitzgerald Expressway Tunnel Fan Chamber | Atlantic Ave | Boston |
| Jamaica Plain Fire Engine Company #28 | 659 Centre St | Boston |
| Union Wharf Townhouse Row #4 | 295-353 Commercial St | Boston |
| Eagle Shoe Manufacturing Company Factory | 80 Paris St | Everett |
| Fairbanks, J. H. Block | 48 Central Sq | Bridgewater |
| Keith, Ambrose House | 240 Summer St | Bridgewater |
| Gilson, Lorenzo C. House | 17 North Ave | Rockland |

| HISTORIC SITE NAME | ADDRESS | TOWN NAME |
|---|---|---|
| Not Named in Database | 40 President's Ln | Quincy |
| Walker, James House | 39-41 Woodward Ave | Quincy |
| Newcomb, Thaddeus House | 570 Washington St | Quincy |
| Johnson, Samuel W. Three Decker | 1662 Columbia Rd | Boston |
| Anthony, George Building | 404 Broadway | Chelsea |
| Franklin, Lewis W. House | 14 Orlando Ave | Winthrop |
| Wright, Mary J. House | 14 Seymour St | Winthrop |
| Quinn, William F. Gas Station and Bicycle Shop | 15-17 North St | Hingham |
| O'Reilly, James J. House | 276 North Main St | Cohasset |
| Mount Monadnock, The | 715-723 Dudley St | Boston |
| Watertown Arsenal - Victory Garden | Talcott Ave | Watertown |
| Not Named in Database | 155 Summer St | Kingston |
| Weston, Otis House | 1197 Tremont St | Duxbury |
| Weston, Thomas II House | 1379 Tremont St | Duxbury |
| Hunt, Ziba House | 281 Washington St | Duxbury |
| Winslow, Edward Jr. House | 105 Saint George St | Duxbury |
| Not Named in Database | 1 Drew Pl | Scituate |
| Morse, Amos H. House | 9 Union St | Franklin |
| Not Named in Database | 47 John St | Marlborough |
| Clapp, Harvey Barn | 164 Clapp Rd | Scituate |
| Not Named in Database | 9 Whitcomb Ave | Scituate |
| Fish, Jack House | 78 Sumner St | Milton |
| Not Named in Database | 83 Chestnut St | Dedham |
| Not Named in Database | 25 Brook St | Scituate |
| Collins, Jeremiah House | 170 Dorchester St | Boston |
| Berry - Carroll Double House | 79 Old Harbor St | Boston |
| Burnham, Byron C. House | 245 Savin Hill Ave | Boston |
| Not Named in Database | 31 West Cedar St | Boston |
| Bent, Silas H. House | 49 Summer St | Natick |
| Dedham Street Bridge over MBTA - AMTRACK | Dedham St | Canton |
| Bowker, Joshua - Damon, Daniel Double House | 82 South St | Norwell |
| Tilden, F. F. House | 90-92 Front St | Weymouth |
| Mendum, Samuel W. - Lambert, Frederick D. House | 16 Dearborn Rd | Somerville |
| Clark, W. P. House | 31 Plain St | Millis |
| Wales, George W. - Hamlen, Nathaniel House | 133 Mount Vernon St | Boston |
| Not Named in Database | 3 Coolidge Ln | Dedham |
| Not Named in Database | 32 Pearl St | Weymouth |
| Williams, Monroe Store | 165 Main St | Easton |
| Iliffe, William H. House | 99 Bailey Rd | Watertown |
| Curry College - Levin Memorial Library | 864 Brush Hill Rd | Milton |
| Not Named in Database | 65 North Washington St | Boston |
| Not Named in Database | 356 Harvard St | Boston |
| Plymouth Cordage Company Worker Housing | 25-31 Seaview St | Plymouth |
| Not Named in Database | 17-19 West St | Braintree |
| Holyoke, Edward House | 610-612 Lincoln St | Marlborough |
| Walk, R. House | 115 Cedar St | Milford |
| Keith, Nathan House | 441 East Main St | Milford |
| Not Named in Database | 9 Irving Pl | Holliston |
| Harding Post Office | 84 Harding St | Medfield |
| Fitzpatrick Estate - Cowbarn | 159 Saddle Hill Rd | Hopkinton |
| Walker, Peter - Donahue, John Barn | 114 Framingham Rd | Southborough |
| Riley, Peter Garage | 16 Boston Rd | Southborough |
| Not Named in Database | 52-56 Cherry St | Ashland |
| Curtis, Arthur P. House | 56 Warren Ave | Marlborough |
| Clark, William M. House | 26 Main St | Framingham |
| Dowse, Benjamin Barn | 91 North Main St | Sherborn |
| Leland - Coolidge House | 2 Snow St | Sherborn |
| NRDEC Building #7 - Laboratory Testing Building | A St | Natick |
| Bailey, G. House | 195 Union St | Natick |
| U. S. Post Office - East Walpole Branch | 31 Union St | Walpole |
| Bree, James House | 58 Mylod St | Norwood |
| Day, Ralph House | 236 Dedham St | Dover |
| Not Named in Database | 20 Cushing Rd | Wellesley |
| Intermediate Building | 324 Washington St | Wellesley |
| Seguski, John House | 91 Dover Rd | Westwood |

| HISTORIC SITE NAME | ADDRESS | TOWN NAME |
|---|---|---|
| Not Named in Database | 46 Old Farm Rd | Dedham |
| Boston Manufacturing Company Worker Housing | 405-413 River St | Waltham |
| Woerd Avenue Bridge over Charles River | Woerd Ave | Waltham |
| Waltham Pumping Station Employee House | 203 Prospect St | Waltham |
| Not Named in Database | 83 Oak St | Waltham |
| Minot, Charles Cottage | 1044 Brush Hill Rd | Milton |
| Talbot, Florence D. House | 12-14 Stearns Rd | Brookline |
| Boylston - Hyslop - Lee House | 617 Boylston St | Brookline |
| Smith, Edwin Storey House | 172 Buckminster Rd | Brookline |
| Griggs, Thomas B. House | 659-661 Washington St | Brookline |
| Esso Standard Gas Station | 137 Harvard St | Brookline |
| Tucker, John A. House | 954 Canton Ave | Milton |
| Not Named in Database | 226 Fairmount Ave | Boston |
| Old Colony Railroad Bridge (Milepost # 4.00) | Victory Rd | Boston |
| Clark, William R. Town House | 31 Coleman St | Boston |
| Pearson Cordage Company Building #6 - Storehouse | 114-124 Gerard St | Boston |
| De Paoli Mosaic Company Building | 126 Magazine St | Boston |
| Not Named in Database | 80 Sudan St | Boston |
| Leland, Edmund F. House | 30 Prescott St | Brookline |
| Fuller, Peter Building | 808 Commonwealth Ave | Brookline |
| Harvard Square Subway Kiosk | Massachusetts Ave | Cambridge |
| Hooper, Samuel House | 25 Commonwealth Ave | Boston |
| Putnam, C. P. House | 63 Marlborough St | Boston |
| Not Named in Database | 13 Dartmouth Pl | Boston |
| Barnes and Walsh Auto Body Company | 224 Somerville Ave | Somerville |
| Somerset Chambers | 156-158 Summer St | Somerville |
| Not Named in Database | 42 Clarendon St | Boston |
| Not Named in Database | 20 Lawrence St | Boston |
| Rand, James H. House | 20 Cordis St | Boston |
| Not Named in Database | 554 Columbus Ave | Boston |
| Beckler, Daniel W. Row House | 285 K St | Boston |
| Fuller, Charles - Bosworth, Royal Row House | 11-23 Hudson St | Boston |
| White, Catherine A. Three-Decker | 153 River St | Boston |
| Not Named in Database | 8-10 Adamson St | Boston |
| Not Named in Database | 85 White St | Boston |
| Park Street Church | 117-123 Tremont St | Boston |
| Not Named in Database | 33 Lawley St | Boston |
| Exxon Gas Station | 239 Cambridge St | Boston |
| Not Named in Database | 45 Union Pk | Boston |
| Cutter, W. Bowman Hardware Store | 2377 Washington St | Boston |
| Driscoll, Mitchell J. House | 585 East Broadway | Boston |
| Northern Avenue Draw Bridge | Northern Ave | Boston |
| Broadway Bridge | Broadway | Chelsea |
| Not Named in Database | 21 Tremont St | Chelsea |
| Deacon's Corner - Mount Vernon Cemetery | Central St | Abington |
| Cleverly, Joseph House | 78 Adams St | Abington |
| Hopkins, Dr. Charles B. House and Office | 62 Pleasant St | Weymouth |
| Calder House | 160 High St | Hanson |
| Not Named in Database | 175 High St | Hanson |
| Damon House | 230 Main St | Hanson |
| Not Named in Database | 817 Circuit St | Hanover |
| Witherell, Theophilus House | 49 Grove St | Hanover |
| Smith, G. Arthur and Gladys M. Redden House | 17 River Rd | Hanover |
| Stein, Gustaf House | 87-89 Goddard St | Quincy |
| Townsend, Adelia D. House | 129 President's Ln | Quincy |
| Christ Church | 14 Quincy Ave | Quincy |
| Not Named in Database | 52 Norfolk St | Weymouth |
| Not Named in Database | 55 Shawmut St | Weymouth |
| Not Named in Database | 1211 Commercial St | Weymouth |
| Quincy Yacht Club | 1310 Sea St | Quincy |
| Not Named in Database | 70 Harold St | Boston |
| Stevenson Block | 234-238 Meridian St | Boston |
| Not Named in Database | 396-398 Meridian St | Boston |
| South Shore Baptist Church | 578 Main St | Hingham |
| Not Named in Database | 255R North St | Hingham |

| HISTORIC SITE NAME | ADDRESS | TOWN NAME |
|---|---|---|
| Not Named in Database | 55 Central St | Hingham |
| Not Named in Database | 60 L St | Hull |
| Not Named in Database | 80 G St | Hull |
| Bates, Oliver H. House | 392 Beechwood St | Cohasset |
| Hayes, Joseph T. - Card, Norman C. House | 17 Reservoir Rd | Cohasset |
| Not Named in Database | 107 Summer St | Kingston |
| Higgins, Nathaniel Snow House | 226 Washington St | Duxbury |
| Winsor, Otis House | 372 Washington St | Duxbury |
| Davis, Frank A. House | 164 Saint George St | Duxbury |
| Scituate First Baptist Meeting House | 353 Country Way | Scituate |
| Not Named in Database | 36 Cornet Stetson Rd | Scituate |
| Not Named in Database | 33 Marginal Rd | Duxbury |
| Not Named in Database | 30 Belvoir Rd | Milton |
| Red Cottage - Sheep Shed | 1485 Brush Hill Rd | Milton |
| White, S. House | 220 Union St | Randolph |
| Not Named in Database | 67 Telegraph St | Boston |
| Boston Consumptives Hospital - Men's Open Air Ward | 249 River St | Boston |
| Boyd Estate Outbuilding | 6 Castlerock St | Boston |
| Milledge, John - Brown, Charles House | 17 Charles St | Boston |
| Nicholson, Rev. William R. House | 18 Louisburg Sq | Boston |
| Saint Leo's Roman Catholic Early Education Center | 173 Harvard St | Boston |
| Fairview Cemetery - Rubble Perimeter Wall | 45 Fairview Ave | Dedham |
| Not Named in Database | 273 Union St | Millis |
| Saint Mark's Episcopal Chapel | 73 Columbia Rd | Boston |
| Southworth, Marcus House | 218 Main St | Easton |
| Grieshaber, Louis R. Garage | 325-327 Union St | Ashland |
| Not Named in Database | 136 Myrtle St | Boston |
| Not Named in Database | 66 Lake St | Plympton |
| Not Named in Database | 124-142 Sherman Rd | Boston |
| Blue Hills Apartments | 203-205 Columbia Rd | Boston |
| Hefferman, James - Callahan, John F. House | 29 Canton St | Easton |
| Davis, Linwood L. House | 25 Church St | Cohasset |
| Not Named in Database | 159 Weston Ave | Braintree |
| Johnson, James B. Milk House | 67 Northborough Rd | Southborough |
| Not Named in Database | 430 Hartford Ave | Bellingham |
| Pitts, L. L. House | 48 Crescent St | Franklin |
| Pond House | 454 Lincoln St | Franklin |
| Wrentham State School Auditorium | Littlefield Rd | Wrentham |
| Baker, Joseph House | 71 North St | Medfield |
| Not Named in Database | 13 Mount Auburn St | Hopkinton |
| Claflin, W. F. - Noonan, D. J. House | 4 Pike St | Hopkinton |
| Hyde, Abraham House | 145 Middle Rd | Southborough |
| Not Named in Database | 44-46 Tilton Ave | Ashland |
| Fletcher, George House | 29 Witherbee St | Marlborough |
| Severance - O'Connell - Mulroney House | 227 Weston Rd | Wellesley |
| Not Named in Database | 11 Leonard St | Foxborough |
| Brastow, Thomas Jr. House | 251 Main St | Foxborough |
| Johnson, Borje House | 9 Howland Ct | Easton |
| Boston Manufacturing Company Housing | 426-432 River St | Waltham |
| Not Named in Database | 38 Newton St | Waltham |
| Russell, Henry House | 23 Columbia St | Watertown |
| Moorehouse, Alfred H. House | 274 Dean Rd | Brookline |
| Not Named in Database | 9 Greenough St | Brookline |
| Hooper, Elizabeth House | 105 Randolph Ave | Milton |
| Not Named in Database | 74 Davison St | Boston |
| Not Named in Database | 73 Bourne St | Boston |
| Not Named in Database | 67-69 Moreland St | Boston |
| Livermore, Thomas L. House | 40 Alveston St | Boston |
| Clap, R. House | 31 Mayhew St | Boston |
| Hutson, Alfred R. House | 60 Oak Square Ave | Boston |
| Gale, George House | 30 Williston Rd | Brookline |
| Ross, Willliam T. House | 61 Shattuck Rd | Watertown |
| Not Named in Database | 19 Bacon Rd | Belmont |
| Hitchcock, Charles Building | 1009-1009A Beacon St | Brookline |
| Not Named in Database | 45 Eliot St | Boston |

| HISTORIC SITE NAME | ADDRESS | TOWN NAME |
|---|---|---|
| Not Named in Database | 16 Gray Gardens West | Cambridge |
| Thomas, David W. Apartment Building | 25 Saint Stephen St | Boston |
| Rice, William D. House | 1 Haven St | Boston |
| Gerrish, George W. Double House | 25-27 Newton St | Boston |
| Henderson, W. H. Building | 90 Saint Botolph St | Boston |
| Blakemore, William B. Apartment House | 24 South Huntington Ave | Boston |
| Quinn, William House and Store | 51 Warren St | Somerville |
| Not Named in Database | 512 Massachusetts Ave | Boston |
| Boston Fire House Horse Hose Company #10 | 330 Dorchester St | Boston |
| Not Named in Database | 149 Mount Vernon St | Boston |
| Hitchings, Nathaniel House | 3 Wall St | Boston |
| White, Luther L. House | 18 Myrtle St | Boston |
| Not Named in Database | 641 Tremont St | Boston |
| Sargent Building | 45 Bromfield St | Boston |
| Not Named in Database | 43 Concord Sq | Boston |
| Not Named in Database | 174 Boston St | Boston |
| Not Named in Database | 42 Washington St | Boston |
| Broad Street Association Project Building | 72-72A Broad St | Boston |
| Union Wharf Townhouse Row #1 | 295-353 Commercial St | Boston |
| Storrow, James J. School | 20 Lothrop St | Boston |
| Harrison Building | 40-44 Harrison Ave | Boston |
| Shales, John House - Ringer Dress Company | 77 Harrison Ave | Boston |
| Boston Elevated Railway Yard - Carpentry Shop | 80 Broadway | Everett |
| Massachusetts Highway Department Salt Shed | High St | Bridgewater |
| Russell House | 21 North Franklin St | Holbrook |
| Thompson, N. - Vaughn, Edwin House | 592 Plymouth St | Halifax |
| City Hospital Wards | Long Island Rd | Boston |
| Not Named in Database | 34 Hawthorn St | Chelsea |
| Not Named in Database | 102-108 Hawthorn St | Chelsea |
| Lothrop, Richard Boat Shop | 11 Lothrop Ln | Cohasset |
| Franklin Railroad Bridge over Locomotive Shop | N.Y., N.H. & H. RR | Boston |
| Boston and Albany Railroad Bridge #27.29 | Ash Stream | Southborough |
| Farnham House | 65 Crafts Rd | Brookline |
| Delano Barn | 214 West St | Duxbury |
| Edinburgh House | 1039 Boylston St | Brookline |
| Freeman - Fuller Barn | 217 Thompson St | Middleborough |
| Merritt, G. House | 39 Ocean Ave | Scituate |
| Power, Edward J. House | 6 Longwood Rd | Milton |
| Not Named in Database | 22 Rustlewood Rd | Milton |
| Not Named in Database | 5 Austin St | Milton |
| Not Named in Database | 7-9 Austin St | Milton |
| Keating, Thomas G. House | 26 Locust Rd | Cohasset |
| Barke, Gordon House | 37 Brook St | Scituate |
| Greely, Phillip House | 525 East Fourth St | Boston |
| Welch, John Building | 14-16 Derne St | Boston |
| Bowdoin Elementary School | 45 Myrtle St | Boston |
| Warren, Samuel Dennis House Ell and Library | 34-36 Pinckney St | Boston |
| Not Named in Database | 139 West St | Randolph |
| Howe, David C. House | 53 North Main St | Natick |
| Damon, Galen House | 77 Old Oaken Bucket Rd | Norwell |
| Stone, Jonathan House | 7 Central St | Somerville |
| Nichols, Grace House | 109 Chestnut St | Boston |
| Murphy, Anna E. House | 11 Shattuck St | Natick |
| Not Named in Database | 73 Pinckney St | Boston |
| Bromberg House | 24 Arlington Rd | Brookline |
| Not Named in Database | 16 Beresford Rd | Brookline |
| Brando, Anthony J. House | 75 Shaw Rd | Brookline |
| Willett, Seymour B. House | 28 Glenoe Rd | Brookline |
| Crovo, George A. House | 43 Shaw Rd | Brookline |
| Not Named in Database | 1075 West Roxbury Pkwy | Brookline |
| Osgood, A. Neill House | 1152 West Roxbury Pkwy | Brookline |
| Farrell, Edward House | 30 Hilltop Rd | Brookline |
| Hancock Village Duplex | 102-112 Independence Dr | Brookline |
| Lezberg, David House | 80 Woodcliff Rd | Brookline |
| Sumner Tunnel - Springer Tunnel | I-93 | Boston |

| HISTORIC SITE NAME | ADDRESS | TOWN NAME |
|---|---|---|
| Fowle, John House | 35 Franklin St | Arlington |
| Wheeler, Loring Boot and Shoe Store | 1012-1018 Chestnut St | Newton |
| Williams, Henry B. House | 108 Jackson Rd | Newton |
| Buckingham, John House | 35 Waban St | Newton |
| Williams, George H. House | 55 Jefferson St | Newton |
| Blodgett, William H. House | 65 Jefferson St | Newton |
| Not Named in Database | 58 Elmhurst Rd | Newton |
| Baldwin, Elijah S. - Wheeler, Samuel House | 316 Franklin St | Newton |
| Brown, E. P. House | 36 Hollis St | Newton |
| Jewett, Daniel P. House | 504 Watertown St | Newton |
| Fletcher, Samuel House | 235 California St | Newton |
| Vachon, Ferdinand House | 23 Beech St | Newton |
| Not Named in Database | 9 Cottage Ct | Newton |
| Felton, Luther H. House | 46 Hillside Ave | Newton |
| Not Named in Database | 242 Islington Rd | Newton |
| Not Named in Database | 227 Melrose St | Newton |
| Not Named in Database | 29 Studio Rd | Newton |
| Schoff, Alfred House | 23 Otis Pl | Newton |
| Field, Charles House | 57 Waban Hill Rd North | Newton |
| Not Named in Database | 41 Chesley Rd | Newton |
| Hatch, Herbert House | 48 Oxford Rd | Newton |
| Shumway, Harold H. House | 29 Bowdoin St | Newton |
| Brocklesby, Grace S. House | 19 Columbus St | Newton |
| Mansfield, Willie H. House | 14 Hillside Rd | Newton |
| Pottle, Charles C. House | 82 Hyde St | Newton |
| Kaplan, George House | 12 Drumlin Rd | Newton |
| Childs, Frank A. House | 215 Windsor Rd | Newton |
| Not Named in Database | 39 Billings Pk | Newton |
| Cousens, John E. House | 207 Suffolk Rd | Newton |
| Not Named in Database | 121 Windsor Rd | Newton |
| Mary Immaculate of Lourdes Church Rectory Statue | 270 Elliot St | Newton |
| Not Named in Database | 416 Watertown St | Newton |
| Not Named in Database | 46 Wiltshire Rd | Newton |
| Not Named in Database | 80 Bridge St | Newton |
| Not Named in Database | 96 McCarthy Rd | Newton |
| Not Named in Database | 30 Emmons St | Newton |
| Not Named in Database | 49 Maynard St | Newton |
| Not Named in Database | 72 Woodchester Dr | Newton |
| Not Named in Database | 308-310 Adams St | Newton |
| Not Named in Database | 81 Grove St | Newton |
| Bennett, James D. House | 80 Prescott St | Newton |
| Not Named in Database | 11 Keller Path | Newton |
| Not Named in Database | 35 O'Rourke Path | Newton |
| Not Named in Database | 94 Selwyn Rd | Newton |
| Not Named in Database | 1178-1182 Walnut St | Newton |
| Not Named in Database | 19 Randlett Pk | Newton |
| Allen, William H. House | 147 Crafts St | Newton |
| Farrell, Patrick House | 302-306 Watertown St | Newton |
| Brown, Harvey House | 69 Webster Pk | Newton |
| Not Named in Database | 828 Walnut St | Newton |
| Not Named in Database | 45 Plainfield St | Newton |
| Dugan, John J. House | 67 Houston Ave | Milton |
| Not Named in Database | 77-79 Warren Ave | Milton |
| Not Named in Database | 20 Audubon Rd | Milton |
| Not Named in Database | 239 Wiswall Rd | Newton |
| Child With Calla Lily Leaves | Highland St | Newton |
| Weiner, Nathan Building | 358 Hanover St | Boston |
| Not Named in Database | 92 Salem St | Boston |
| Edwards Congregational Church Parsonage | 45 Edwards St | Framingham |
| Tufts University - Braker Hall | 419 Boston Ave | Medford |
| Lynes, Cornelius House | 13 High St | Milton |
| Hoffman, Charles House | 59 Churchill St | Milton |
| Central Fire Station | 10 Memorial Pkwy | Randolph |
| Tobin, Margaret C. House | 11 Colliston Rd | Boston |
| Not Named in Database | 118 Governors Rd | Milton |

| HISTORIC SITE NAME | ADDRESS | TOWN NAME |
|---|---|---|
| Not Named in Database | 16 Rowe St | Milton |
| Rideout Tenant House | 75-79 Lyman Ave | Medford |
| Zarella, Alexander and Lathia House | 96-98 Lawrence St | Medford |
| Simmons - Fitzpatrick, Peter and Julia House | 44 Sprague Ct | Medford |
| Cardinal Cushing Center Tunnel | Washington St | Hanover |
| Parcel 11A | Hanover St | Boston |
| Otis, H. Three Decker | 143 Webster St | Boston |
| Not Named in Database | 27 Connolly St | Randolph |
| Not Named in Database | 37 Connolly St | Randolph |
| Not Named in Database | 333-335 Canton St | Randolph |
| Not Named in Database | 13 Sunset Dr | Randolph |
| Ricker, Karl Putnam and Ruth Cornell House | 51 Hillside Ave | Newton |
| Not Named in Database | 730-742 Blue Hill Ave | Boston |
| Dillon, Michael J. House | 39 Nazing St | Boston |
| Hamilton, William Tenant House | 12 Mechanic St | Framingham |
| Not Named in Database | 23 Mullen Ln | Easton |
| Glover, Mary Wales Jr. House | 101 Ash St | Weston |
| Fleming, Luke P. and Delia House | 138-140 University Rd | Brookline |
| Barron, David and Goldie House | 160 University Rd | Brookline |
| Ball, James House | 15 Edgewood St | Boston |
| Vose, Lorenzo Three-Decker | 30 Edgewood St | Boston |
| People's Savings Bank | 221 Main St | Brockton |
| Not Named in Database | 347 Crescent St | Brockton |
| Brockton VA Hospital - Theater | 940 Belmont St | Brockton |
| Huntington School | 1121 Warren Ave | Brockton |
| Fore River Shipyard - Blast and Paint Facility | 97 East Howard St | Braintree |
| Not Named in Database | 7 Summer St | Middleborough |
| Hayden Rowe Cemetery | Granite St | Hopkinton |
| Fisher, Capt. House | 526 South St | Wrentham |
| Darling, Mayo C. House | 284-286 Union St | Franklin |
| Not Named in Database | 10 Charles St | Medway |
| Not Named in Database | 148 Orchard St | Millis |
| Not Named in Database | 413 Orchard St | Millis |
| Not Named in Database | 20 West Main St | Hopkinton |
| Salmon, William House | 6 Hillside Ave | Southborough |
| Not Named in Database | 44 East Main St | Southborough |
| Not Named in Database | 103-109 Main St | Marlborough |
| Whitney, Warren and James R. Secondary Barn | 59 Whitney St | Sherborn |
| Cochituate Utility Buildings - Office | Cochituate Rd | Natick |
| High Street Bridge over Rumford River | High St | Mansfield |
| Wolomolopoag Street Bridge | Wolomolopoag St | Foxborough |
| Not Named in Database | 655 East St | Walpole |
| Not Named in Database | 336 Depot St | Easton |
| Chickering, Nathaniel House | 85 Walpole St | Dover |
| Varney, H. P. House | 16 Weston Rd | Wellesley |
| McIntosh, Sylvester House | 422 Washington St | Wellesley |
| Miller - Gray House | 646 Worcester St | Wellesley |
| Kingsbury, Daniel House | 1427 Great Plain Ave | Needham |
| Not Named in Database | 43 Fairview St | Westwood |
| Barney, Charles and Mabel House | 19 Hawthorne St | Belmont |
| Readville Car Shops - Gerrity Company Oil House | 8 Industrial Dr | Boston |
| Tabor, Arthur H. House | 10 Circuit Rd | Brookline |
| Not Named in Database | 35 Patten St | Boston |
| Rothery, J. J. House | 50 Sumner Rd | Brookline |
| Not Named in Database | 54 Blake Rd | Brookline |
| Not Named in Database | 4 Vogel Terr | Brookline |
| Head, Lydia C. House | 56 Upland Rd | Brookline |
| Not Named in Database | 54 Deering St | Boston |
| Not Named in Database | 16-18 Logan St | Boston |
| Gardener House | 75 Cheney St | Boston |
| Not Named in Database | 29-31 Trull St | Boston |
| Littlefield, Ivory House | 13 Allston St | Boston |
| Sheehy and O'Connor Two-Family House | 9-11 Rose Garden Circ | Boston |
| Hinchcliff Motor Car Company | 1040-1050 Commonwealth Ave | Brookline |
| Murphy, William House | 97 Sewall Ave | Brookline |

| HISTORIC SITE NAME | ADDRESS | TOWN NAME |
|---|---|---|
| Shell Gas Station | 385 Massachusetts Ave | Cambridge |
| Shaw, Southworth House | 10 Kirkland Pl | Cambridge |
| Niland, Catherine Three Decker | 172 Saint Alphonsus St | Boston |
| Packard, Horace House | 470 Commonwealth Ave | Boston |
| Ames, S. T. House | 298 Marlborough St | Boston |
| Gardner, J. L. Estate | 75 Marlborough St | Boston |
| Not Named in Database | 29 Braddock Pk | Boston |
| Henderson, W. H. Building | 86 Saint Botolph St | Boston |
| Not Named in Database | 27 Warren Ave | Boston |
| Donahue, Nora Three-Decker | 30 Church St | Boston |
| York House - South Boston Hotel | 99-101 West Fourth St | Boston |
| Bush, S. D. House | 283 Beacon St | Boston |
| Crowninshield, Edward Augustus - Hall, George G. and Isabelle House | 78 Beacon St | Boston |
| Joy, Benjamin House - Russell, Nathaniel Pope House | 72 Beacon St | Boston |
| Not Named in Database | 1045-1047 Tremont St | Boston |
| Not Named in Database | 349 Bowdoin St | Boston |
| Weston, David B. - Mason, Rufus House | 7 Bolton Pl | Boston |
| Trull, Dr. Samuel Apothecary Shop | 130-132 Portland St | Boston |
| Not Named in Database | 51 Union Pk | Boston |
| Kennedy Block | 1777-1781 Washington St | Boston |
| Hano, Samuel Company Worker Housing | 1-3 Hano St | Boston |
| Not Named in Database | 153 Trenton St | Boston |
| Not Named in Database | 40 Medford St | Chelsea |
| Washburn, Isaac Sampson House | 108 Elm St | East Bridgewater |
| McCarthy, E. Commercial Block | 84 South Franklin St | Holbrook |
| Kierstead, Fred H. House | 11 Norfolk Rd | Holbrook |
| Holbrook Methodist Church | 60 Plymouth St | Holbrook |
| Foster, Nathan B. House | 114 West Water St | Rockland |
| Campbell, Joseph House | 43 Belmont St | Rockland |
| Not Named in Database | Main St | Plympton |
| Bliss House | 151 Plymouth St | Halifax |
| Pratt, Ellis House | 939 Circuit St | Hanover |
| New England Telephone Building | 611 Main St | Norwell |
| Abele, George W. House | 64 President's Ln | Quincy |
| Quincy Oil Filling Station Lighthouse | 728 Southern Artery | Quincy |
| Darr, Alexander House | 68-72 Atlantic St | Quincy |
| Not Named in Database | 46 Narragansett Ave | Weymouth |
| Not Named in Database | 652 Broad St | Weymouth |
| Merrill, John B. House | 811 Commercial St | Weymouth |
| Not Named in Database | 311 East St | Weymouth |
| Not Named in Database | 143 Bay State Rd | Boston |
| Not Named in Database | 75 Congress Ave | Chelsea |
| New England Telephone and Telegraph Company | 20 Madison Ave | Winthrop |
| Not Named in Database | 1058 Shirley St | Winthrop |
| Patrolia, Michael House | 15 Cushing Rd | Cohasset |
| Adams, Capt. Daniel House and Grocery Store | 225 Main St | Kingston |
| Southworth, Jedidiah and John House | 294 Saint George St | Duxbury |
| Wattles, Joseph W. III House | 240 Chapman St | Canton |
| Newsboys Memorial to Albert Edward Scott | 333 Washington St | Brookline |
| Vine Lake Cemetery - Kingsbury, Allen A. Monument | Main St | Medfield |
| Brown, William F. House | 4 Summer St | Scituate |
| Kubik, John House | 4 Forest Notch | Cohasset |
| Fells Connector Parkway - The Fellsway | The Fellsway | Malden |
| Red Cottage - Staff Cottage | 1485 Brush Hill Rd | Milton |
| Shepherds Funeral Home | 6 Center St | Kingston |
| Stoddard, Arthur T. House | 51 High St | Norwell |
| Porter, Nicholas House | 41 Bow St | Marshfield |
| Not Named in Database | 23 Gates St | Boston |
| Jenkins, Isaac N. House | 14 Linden St | Boston |
| Not Named in Database | 50 Everdean St | Boston |
| Goodwin, John R. House | 1 Goodwin Pl | Boston |
| Blue Hills Parkway | Blue Hills Pkwy | Boston |
| Mount Hope Cemetery Interior Stone Retaining Walls | 355 Walk Hill St | Boston |
| Fitzpatrick, Timothy House | 129 West St | Malden |

| HISTORIC SITE NAME | ADDRESS | TOWN NAME |
|---|---|---|
| Not Named in Database | 29 Derby St | Somerville |
| Griswold, Lyman House | 26 High St | Sharon |
| Gale, George F. - McGoram, Robert T. House | 28 Highland St | Natick |
| Pondville Cemetery Perimeter Wall | Everett St | Norfolk |
| Whitehead Metal Products Company | 225 O'Brien Hwy | Cambridge |
| Not Named in Database | 7 Wilson St | Braintree |
| Perry, J. Frank House | 102 Park St | Braintree |
| Hooper, Henry N. and Company Field Gun #205 | Holbrook Sq | Holbrook |
| Mill Pond Dam | 634 Washington St | Holliston |
| Partridge, Warren J. - Hodgson, Samuel House | 180 Village St | Medway |
| Howard, C. House | 124 Farm St | Millis |
| Not Named in Database | 22 Pleasant St | Hopkinton |
| Not Named in Database | 25 Oak Hill Rd | Southborough |
| Berry, C. K. House | 11 Cherry St | Southborough |
| Fisher, Frederick C. House | 35 Highland Ave | Sudbury |
| Foxborough State Hospital - J Cottage | Chestnut St | Foxborough |
| Not Named in Database | 805 East St | Walpole |
| Crawford, William House | 134 Dedham St | Dover |
| Jones, Charles H. House | 458 Glen Rd | Weston |
| Not Named in Database | 9 Lanark Rd | Wellesley |
| Daniel, George K. - Blight, Arscott House | 61 Oakland St | Wellesley |
| Hurd, William House - Turner Farm | 7 Redwing Rd | Wellesley |
| Not Named in Database | 26 Windsor Rd | Westwood |
| Fisher, Joseph L. Jr. House | 548 High St | Westwood |
| Wheeler, Leonard House | 156 Dean Rd | Brookline |
| Olmsted National Historic Site - Hollow Path | 99 Warren St | Brookline |
| Not Named in Database | 64 Somerset Rd | Brookline |
| Not Named in Database | 46 Willoughby Rd | Milton |
| Not Named in Database | 40 Briarfield Rd | Milton |
| Gibbons, John - Vose, Whiting House | 407 Highland St | Milton |
| Not Named in Database | 17 Deering St | Boston |
| Not Named in Database | 4 Thwing St | Boston |
| Not Named in Database | 120 Highland St | Boston |
| Foster, Ira Double House | 17-19 Elwood St | Boston |
| Not Named in Database | 32-34 Guild St | Boston |
| Not Named in Database | 990-992 Cabot St | Boston |
| Sumner, Charles Elementary School | 15 Basile St | Boston |
| Denton, Eben House | 250 Ashmont St | Boston |
| Shrine of the Immaculate Conception | 9 Lake St | Boston |
| Carson Beach Concession Stand | William J. Day Blvd | Boston |
| Frost House | 84-86 Westbourne Terr | Brookline |
| Waverly Hall | 115 Mount Auburn St | Cambridge |
| Szum, Fiodor - Thomas, Joseph J. Double House | 51-53 Hillsdale St | Boston |
| Chamberlain, D. House | 315 Commonwealth Ave | Boston |
| Hotel Vendome Addition | Commonwealth Ave | Boston |
| Not Named in Database | 16 Rutland Sq | Boston |
| McCormic, Thomas J. House | 55 Columbus Ave | Somerville |
| Maxwell, John S. Double House | 78-80 Medford St | Medford |
| Not Named in Database | 22 Lawrence St | Boston |
| Not Named in Database | 42 Gray St | Boston |
| Devins, Arthur House | 101 Beacon St | Boston |
| Mattapan Chronic Disease Hospital - Building #12 | 249 River St | Boston |
| Dorchester Cotton Company - Manager Agent House | 58 River St | Boston |
| Cushing, John Perkins Building | 25-27 Temple Pl | Boston |
| Whipple, James Adams Building | 44-46 Temple Pl | Boston |
| Boyle, James House | 1456 Tremont St | Boston |
| Not Named in Database | 154-156 Harvard Ave | Boston |
| Commercial Wharf South | 79 Atlantic Ave | Boston |
| Barton, Harriet A. Double House | 3-4 Quincy Pl | Boston |
| Not Named in Database | 76 Chandler St | Boston |
| Bridgewater Iron Mfg. Company Worker Housing | 27-29 Wall St | Bridgewater |
| Newhall, William House | 15 Union St | East Bridgewater |
| White, Lt. Joseph House | 65 Linfield St | Holbrook |
| Holbrook, E. Everett Office | 45 Royal Ave | Holbrook |
| Not Named in Database | 351 North Ave | Rockland |

| HISTORIC SITE NAME | ADDRESS | TOWN NAME |
|---|---|---|
| Kelsey, Martin House | 31 Brackett St | Milton |
| Eventide Nursing Home | 215 Adams St | Quincy |
| Not Named in Database | 46 Edgemere Rd | Quincy |
| Saint Joseph's Parochial School | 22 Pray St | Quincy |
| Not Named in Database | 37 Prospect St | Weymouth |
| Boston Army Supply Base - Building 1 | 32 Dry Dock Ave | Boston |
| Street Clock | 9 Chelsea St | Boston |
| Not Named in Database | 418 Meridian St | Boston |
| Barrows, Cassandra M. School | Mountain Ave | Revere |
| Moore House | 16 Bank Ave | Hingham |
| White's General Store | 46-50 Doane St | Cohasset |
| Wadsworth, Dorothy Nichols House | 24 Joy Pl | Cohasset |
| Towle, Jeremy House | 88 South Main St | Cohasset |
| Boston Light Station Boat House | Little Brewster Isl | Boston |
| Magazine Beach Bath House | Magazine Beach | Cambridge |
| Stegmaier, J. H. House | 57 Evergreen St | Kingston |
| Duxbury #9 Distric Schoolhouse | 992 Tremont St | Duxbury |
| Howard, Jesse House | 353 Washington St | Duxbury |
| Mount Skirgo Pumping Station | Mount Skirgo St | Marshfield |
| James Cemetery | Driftway | Scituate |
| Leavitt, Peter House | 9 Mitchell St | Wayland |
| Bailey, Ebenezer House | 48 Gannett Rd | Scituate |
| Not Named in Database | 54 Lighthouse Rd | Scituate |
| Cobb, George E. House | 265 Main St | Kingston |
| Wade, Shadrach Double House | 66 Telegraph St | Boston |
| Kagan, Abraham B. Tenement Building | 40 Revere St | Boston |
| Not Named in Database | 12 Temple St | Boston |
| Rudnick, Samuel Apartment Building | 37 Beacon St | Boston |
| Not Named in Database | 79 North Main St | Sharon |
| Parlin, Asher - Minnock, John M. House | 79 South Main St | Natick |
| Linehan, John J. House | 24 Lincoln St | Easton |
| Wilson, John O. House | 60 Walnut St | Natick |
| Small, Everett Warren House | 65 Cochituate Rd | Wayland |
| Krinsky and Babbitt Apartments | 102-108 Columbia Rd | Boston |
| White, Donald D. House | 80 Brewster Rd | Cohasset |
| Not Named in Database | 17 Forest Ave | Plymouth |
| Plymouth Cordage Company Double Worker Housing | 401-403 Court St | Plymouth |
| Plymouth Cordage Company Storehouse #6 | Court St | Plymouth |
| Not Named in Database | 216 Thompson St | Middleborough |
| Daniels, Waldo House | 112 Union St | Franklin |
| Not Named in Database | 5 Long Hill Rd | Franklin |
| Sanford Cotton Textile Mill - Bridge | Sanford St | Medway |
| Not Named in Database | 30 Adams St | Millis |
| Schofield, Thomas House | 7 A St | Hopkinton |
| Marlborough Road Bridge over Conrail | Marlborough Rd | Southborough |
| Not Named in Database | 273 Pleasant St | Ashland |
| Maynard, Hezekiah House | 173 Howe St | Marlborough |
| Boyd and O'Neil Double House | 34-36 Devens St | Marlborough |
| Whiting, Daniel House | 140 Washington St | Holliston |
| Murphy, John J. House | 184 Lawrence St | Framingham |
| Dunleary, Patrick House | 81 River St | Wellesley |
| Weston Aqueduct Sudbury River Siphon | Stone Bridge Rd | Framingham |
| Upham, Luther Frank Barn | 109 Chestnut St | Weston |
| Sansone Block | 214 Washington St | Walpole |
| Sumner - Richards, Moses House | 55 Liberty Ln | Norwood |
| Everett, J. Edward Double House | 16-18 Walnut Ave | Norwood |
| Hazelton - Barton House | 162 Washington St | Wellesley |
| Macomber, Henry House | 32 Croton St | Wellesley |
| Baker, Eliphalet House | 129 Dover Rd | Westwood |
| Not Named in Database | 432-444 Common St | Belmont |
| Eaton, Col. Luther Barn | 474 Canton St | Westwood |
| Not Named in Database | 781 Boylston St | Brookline |
| Williams, Arthur House | 307 Warren St | Brookline |
| Not Named in Database | 36 Blake Rd | Brookline |
| Strickland, Elsie House | 43 Hedge Rd | Brookline |

| HISTORIC SITE NAME | ADDRESS | TOWN NAME |
|---|---|---|
| Not Named in Database | 39 Harvard St | Brookline |
| Not Named in Database | 55 Bourne St | Boston |
| Not Named in Database | 164-174 Brighton Ave | Boston |
| Not Named in Database | 337 Talbot Ave | Boston |
| Not Named in Database | 139 Thornton St | Boston |
| Estes, Dana House | 11 Lanark Rd | Brookline |
| McKay, C. B. House | 147 Mason Terr | Brookline |
| Saint Aidan's Roman Catholic Church Rectory | 158 Pleasant St | Brookline |
| Curtis, Carrie S. - Mills, Edward House | 10 Lenox St | Brookline |
| Not Named in Database | 401-409 Massachusetts Ave | Cambridge |
| Not Named in Database | 104-106 Hancock St | Cambridge |
| Pi Eta Club | 89 Winthrop St | Cambridge |
| Lowe, Martha Perry School | Morrison Ave | Somerville |
| Tufts University - Goddard, Thomas A. Chapel | Professor's Row | Medford |
| Thomas, Washington B. Apartment Building | 88 Gainsborough St | Boston |
| Not Named in Database | 20-22 Copeland St | Boston |
| Wheatland, George House | 239 Marlborough St | Boston |
| Colson, Henry W. P. House | 23 Pleasant Ave | Somerville |
| Not Named in Database | 102 Thorndike St | Cambridge |
| Not Named in Database | 53 Dwight St | Boston |
| Not Named in Database | 28 Clarendon St | Boston |
| Not Named in Database | 533 Massachusetts Ave | Boston |
| Brooks, Gorham and Ellen Shepherd House | 91 Beacon St | Boston |
| Farlow Building | 90-94 State St | Boston |
| Charlestown Heights - D. A. R. Monument | Medford St | Boston |
| Not Named in Database | 382-386 Cambridge St | Boston |
| Burnett, Joseph Company Extract Building | 437 D St | Boston |
| Not Named in Database | 11 Union Pk | Boston |
| Merrill, Silas House | 262 Newbury St | Boston |
| Moore, F. H. House | 125 Newbury St | Boston |
| Not Named in Database | 707 East Broadway | Boston |
| Cardinal Cushing Central High School for Girls | 50-72 West Broadway | Boston |
| Boston Wharf Company Warehouse | 47-55 Thomson Pl | Boston |
| Mears, George W. House | 23 Water St | Boston |
| Ivanhoe Court Apartments | 72 Gardner St | Boston |
| Not Named in Database | 11 Oakland Ave | Everett |
| Curtis, George E. House | 652 Washington St | Abington |
| Nash, Louis House | 226 Central St | Rockland |
| Shaw, Mary P. House | 55 Pacific St | Rockland |
| Nason, William P. House | 38 Vernon St | Rockland |
| Beal, Benjamin House | 11 North Ave | Rockland |
| Howland House | 822 Main St | Hanson |
| Not Named in Database | 133 County Rd | Plympton |
| Lincoln, L. House | 971 Whitman St | Hanson |
| Burns, Robert Statue | Granite St | Quincy |
| Not Named in Database | 21 School St | Weymouth |
| First Ward National Bank | 2-8 Meridian St | Boston |
| Cabot, Samuel Company Flue Building | 235 Marginal St | Chelsea |
| Boynton, Charles House | 42 Hamilton St | Everett |
| Duggan, Henry M. House | 767 Main St | Hingham |
| Howard, George W. House | 21 Middle St | Hingham |
| Loring, Abner House | 133 Main St | Hingham |
| Newcomb, Stephen House | 11 Cottage St | Hingham |
| Cushing Homestead | 210 East St | Hingham |
| James, Ezekiel Lincoln House | 309 King St | Cohasset |
| Lincoln, Hezekiah House | 170 North Main St | Cohasset |
| Mears, Henry A. House | 32 Jerusalem Rd | Cohasset |
| Tower, Edward Everett Outbuilding | 51 Highland Ave | Cohasset |
| duBoullay, Michael R. House | 146 Nichols Rd | Cohasset |
| Tripp, William House | 46 Crafts Rd | Brookline |
| Belanger, Victor House | 334 Elm St | Marshfield |
| Cushing, A. T. Boot and Shoe Company | 9 Glines Ave | Weymouth |
| Grishaver and Gerrish Apartment Building | 25 Euston St | Brookline |
| Anderson, Gustaf Adolf Milk Room | 223 River St | West Bridgewater |
| Not Named in Database | 24 Garfield Rd | Milton |

| HISTORIC SITE NAME | ADDRESS | TOWN NAME |
|---|---|---|
| Not Named in Database | 75 Grafton Ave | Milton |
| James, Benjamin Double House | 5 Linden St | Boston |
| Steuer, Bernard Tenement House | 36-38 Myrtle St | Boston |
| Walker, N. - Kuhn, W. P. House | 87 Pinckney St | Boston |
| Not Named in Database | 116 Beacon St | Chelsea |
| Touchet, Albert E. Apartment House | 16 River St | Boston |
| Not Named in Database | 119 Boston Ave | Medford |
| Not Named in Database | 19 Doble Ave | Medford |
| Not Named in Database | 37 South Russell St | Boston |
| Vappi, C. Vincent House Gardens and Plantings | 1400 Canton Ave | Milton |
| Walnut Park Apartments | 30 Walnut Pk | Boston |
| Congregational Church Cemetery - Perry Obelisk | 2 Central St | Wellesley |
| Standish Burying Ground - First Meetinghouse Mrkr | Chestnut St | Duxbury |
| Not Named in Database | 3 Maryland St | Boston |
| Not Named in Database | 7 Willow St | Braintree |
| Old Colony Railroad Bridge - Mill Lane Bridge | Mill Ln | Braintree |
| Carpini, Domenick Delli House | 256 Elm St | Braintree |
| Blake, Eliab - Merrifield, John House | 134 North St | Norfolk |
| Kidders Servant's House | 56 Main St | Southborough |
| Jones, William H. House | 189 Cordaville Rd | Southborough |
| Powell, W. F. House | 14 Pleasant St | Southborough |
| Nichols, Oren Barn | 260 Boston Rd | Southborough |
| Mason House | 153 Maynard Rd | Framingham |
| Not Named in Database | 5 Jackson Rd | Sherborn |
| Not Named in Database | 157 Farm Rd | Sherborn |
| Colburn, Jonathan and David House | 36 West Central St | Natick |
| Ferrin, Francis L. House | 37 West Central St | Natick |
| Cochituate School | 106 Main St | Wayland |
| Cary, Otis Elementary School | 188 South St | Foxborough |
| Hayward, Charles House | 34-36 Poquanticut Ave | Easton |
| Not Named in Database | 68 Old Colony Rd | Wellesley |
| Not Named in Database | 124-126 Massasoit St | Waltham |
| Hotel Adelaide | 13-21 High St | Brookline |
| Brookline Fire Station #2 | 338-340 Washington St | Brookline |
| Not Named in Database | 86 Blue Hills Pkwy | Milton |
| Not Named in Database | 21 Davison St | Boston |
| Not Named in Database | 40 Highland Ave | Boston |
| Not Named in Database | 26 Irwin Ave | Boston |
| Not Named in Database | 143 Eustis St | Boston |
| Lawrence, William House | 58 Monmouth St | Brookline |
| Somerville Armory | 191 Highland Ave | Somerville |
| Bean, Ivory Building | 16 Durham St | Boston |
| Webber, John P. Row House | 30 Edgerly Rd | Boston |
| Desmond, Vasti House | 2 Braemore Rd | Boston |
| Rand, William S. House | 32 Gloucester St | Boston |
| Kirby, Charles House | 72 Marlborough St | Boston |
| Ames, S. T. House | 193 Marlborough St | Boston |
| Munroe, Philip House | 31 Maple Ave | Cambridge |
| Griffin Florist Shop | 561 McGrath Hwy | Somerville |
| Howard, Henry House | 12R Mount Vernon St | Somerville |
| Sacred Heart Roman Catholic Church | 35 Brooks St | Boston |
| Not Named in Database | 13 Rowell St | Boston |
| Fenmore Apartments | 1109 Boylston St | Boston |
| Phillips Drugstore | 155 Charles St | Boston |
| Morris, Randall G. Elementary School | 60 Wren St | Boston |
| Wheelock, Fordyce F. - Hodgman, Samuel L. Building | 75-77 Broad St | Boston |
| Hano, Samuel Company Worker Housing | 46-48 Hano St | Boston |
| Peterson, Seth C. House | 44 Princeton St | Boston |
| Charlestown Boys' Club | 13 Green St | Boston |
| Not Named in Database | 200 Lincoln St | Boston |
| Emerson Elementary School | Highland Ave | Malden |
| Not Named in Database | Conant St | Bridgewater |
| Carver Cotton Gin Company Main Factory and Office | 15 Whitman St | East Bridgewater |
| Not Named in Database | 285-287 Central St | East Bridgewater |
| Blanchard, William Tavern | 98 North Main St | Avon |

| HISTORIC SITE NAME | ADDRESS | TOWN NAME |
|---|---|---|
| Loring, Melatiah House | 970 Main St | Hingham |
| Not Named in Database | 55 Hanover St | Hanover |
| Not Named in Database | 144-150 Franklin St | Quincy |
| Clyde Revolving Crane | 97 East Howard St | Quincy |
| Outfitting Pier #1 | 97 East Howard St | Quincy |
| Not Named in Database | 11 Randall Ave | Weymouth |
| Sawyer Crystal Blue Company Factory | 12 Dudley St | Chelsea |
| Whorf, Harry House | 94 Somerset Ave | Winthrop |
| Bradley - Glover, C. B. House | 64 Bradley Hill Rd | Hingham |
| Downs, Patrick House | 76 Pleasant St | Cohasset |
| Thompson, Zillah House | 51 Hill St | Cohasset |
| Not Named in Database | 739 Country Way | Scituate |
| Camp Kiwanee - Blue Bird House Concrete Staircase | 1 Camp Kiwanee Rd | Hanson |
| Fuller Brook Park - Grove Street Bridge | Grove St | Wellesley |
| Dando, Thomas J. Garage | 157 Parkerville Rd | Southborough |
| Not Named in Database | 16 Columbine Rd | Milton |
| Immaculate Conception Convent | 2 Fellsway East | Malden |
| Menard, Carrol T. House | 15 Woodland Dr | Cohasset |
| Thayer, J. E. House | 86 High St | Randolph |
| Hillard, George House | 54 Pinckney St | Boston |
| Saint Leo's Roman Catholic Church Rectory | 177 Harvard St | Boston |
| Linfield House | 721 South Main St | Randolph |
| Delano, Charles Rufus House | 28 South St | Norwell |
| Damon, Flora House | 19 South St | Norwell |
| Rogers, Edwin House | 245 Raymond Rd | Sudbury |
| Belcher, W. House | 159 Winthrop St | Winthrop |
| Frail House | 181 Cross St | Ashland |
| Independent Taxi Operators Association Building | 223 Albany St | Boston |
| Not Named in Database | 9 Spruce Ct | Boston |
| Williams, Stimpson - Wilbur, Ezra Richmond House | 47 Rockland St | Easton |
| Buck, Zelotes F. - Wilson, John House | 43 Mill St | Easton |
| Pondville Cemetery Central Road | Everett St | Norfolk |
| Remick, Raymond House | 61 Joy Pl | Cohasset |
| Not Named in Database | 38 Alberta Rd | Brookline |
| First National Store Supermarket | 400 Washington St | Brookline |
| Delaney, Norman J. House | 106 Beechwood St | Cohasset |
| Butterfield - Whittemore House | 54 Massachusetts Ave | Arlington |
| Sullivan, William Livery Stable | 36-38 Sullivan Ave | Newton |
| Murdock, Francis House | 3 Waban St | Newton |
| Crowell, Eliza House | 11 Copley St | Newton |
| Not Named in Database | 6 Merton St | Newton |
| Lewis, George House | 173 California St | Newton |
| Frost, Stiles House | 100 Hillside Ave | Newton |
| Fleming, Hannah House | 97 Hillside Ave | Newton |
| Bourne, Benjamin House | 483 Auburn St | Newton |
| Miller Block | 287-289 Auburn St | Newton |
| Not Named in Database | 10 Auburn Terr | Newton |
| Baury, Rev. Alfred Louis House | 2345 Washington St | Newton |
| Wills, Henry T. House | 82 Homer St | Newton |
| Young, Charles S. House | 169 Homer St | Newton |
| Fisk, Henry A. House | 26 Rice St | Newton |
| Gray, Maud V. House | 45 The Ledges Rd | Newton |
| Edmands, Hannah B. - Lowell, John A. House | 57 Erie Ave | Newton |
| Avery, George House | 74 Erie Ave | Newton |
| Hale, Tessie House | 21 Saxon Terr | Newton |
| Peirce, F. Lincoln House | 237 Mill St | Newton |
| Not Named in Database | 73 Herrick Rd | Newton |
| Shell Union Oil Station | 107-111 Elm St | Newton |
| Nutter, Oscar E. House | 1174 Boylston St | Newton |
| Not Named in Database | 26 White Oak Rd | Newton |
| Not Named in Database | 24 Hamlin Rd | Newton |
| Not Named in Database | 6 Reservoir Ave | Newton |
| Tufts, Percy H. House | 19 Prescott St | Newton |
| Not Named in Database | 26 Shute Path | Newton |
| Not Named in Database | 19 Shute Path | Newton |

| HISTORIC SITE NAME | ADDRESS | TOWN NAME |
|---|---|---|
| Not Named in Database | 75 Maynard St | Newton |
| Not Named in Database | 59 Mosman St | Newton |
| Not Named in Database | 749-759 Beacon St | Newton |
| Not Named in Database | 126-128 Westland Ave | Newton |
| Not Named in Database | 479 California St | Newton |
| Not Named in Database | 782 Walnut St | Newton |
| Not Named in Database | 12 Considine Rd | Newton |
| Not Named in Database | 25 O'Rourke Path | Newton |
| Not Named in Database | 105 Osborne Path | Newton |
| Not Named in Database | 106 Spiers Rd | Newton |
| Not Named in Database | 36 Walsh Rd | Newton |
| Not Named in Database | 62 Beaconwood Rd | Newton |
| Not Named in Database | 142 Truman Rd | Newton |
| Not Named in Database | 34-36 Louise Rd | Newton |
| Not Named in Database | 190 Baldpate Hill Rd | Newton |
| Not Named in Database | 133 Andrew St | Newton |
| Not Named in Database | 140 Dartmouth St | Newton |
| Gallichan, Clement House | 285 Tremont St | Newton |
| Capen, William H. House | 243 Park St | Newton |
| Bennett, Charles H. House | 921 Beacon St | Newton |
| Church, Duane House | 96 Lenox St | Newton |
| Not Named in Database | 104 Woodchester Dr | Newton |
| Not Named in Database | 15 Thaxter Rd | Newton |
| Not Named in Database | 10 Cibel Path | Newton |
| Palmer, William H. - Wilkins, David P. House | 13 Park Street Ct | Medford |
| Carver Cotton Gin Company Drying Room | 15 Whitman St | East Bridgewater |
| Carver Cotton Gin Company Iron Store House | 15 Whitman St | East Bridgewater |
| MCI Framingham - Garage - Carpenter Shop | 26 Loring Dr | Framingham |
| MCI Framingham - Greenhouse | 26 Loring Dr | Framingham |
| Not Named in Database | 10-12 Coleus Pk | Boston |
| Not Named in Database | 18 Greenville St | Boston |
| Not Named in Database | 249 Blue Hills Pkwy | Milton |
| W. M. Granite Works Building | 25 Canal St | Medford |
| Dunkin' Donuts | 4 Harvard Ave | Medford |
| Not Named in Database | 1645 Commonwealth Ave | Boston |
| Not Named in Database | 1 Governors Rd | Milton |
| Not Named in Database | 60 Governors Rd | Milton |
| Not Named in Database | 71 Governors Rd | Milton |
| Not Named in Database | 135 Governors Rd | Milton |
| Not Named in Database | 2 Collier Rd | Scituate |
| Not Named in Database | 361-363 Walnut Ave | Boston |
| Hillside Men's Club | 58 Winthrop St | Medford |
| Blanchard House | 17 Vine St | Medford |
| Butters, William B. House | 18 Vine St | Medford |
| Not Named in Database | 372 Sumner St | Boston |
| Not Named in Database | 2 Crawford St | Randolph |
| Not Named in Database | 6 Imrie St | Randolph |
| Not Named in Database | 5 Montgomery St | Brockton |
| Not Named in Database | 10 Ellsworth St | Brockton |
| Lamson, Barbara Carpenter House | 121 Temple St | Newton |
| Puzzangara, Vincent House | 40 Spafford Rd | Milton |
| Spagnulo - Gilmore House | 9 Centennial Pl | Framingham |
| Merrifield, Lucius - McNamara, Daniel F. and Annie House | 688 Washington St | Brookline |
| Not Named in Database | 54 Ames Ave | Canton |
| Not Named in Database | 28 Country Way | Scituate |
| Stoughton Railroad Bridge over Mill Brook | Mill Brook | Canton |
| Not Named in Database | 192 Forest St | Brockton |
| Howard, Charles House | 206 West Elm St | Brockton |
| Wright, William House | 136 Highland St | Brockton |
| Baxendale, Thomas Cottage | 224 Pleasant St | Brockton |
| Sisters of Charity of Nazareth Convent | 40 Father Kenney Way | Brockton |
| Paulus, Eleanor M. House | 71 Cedar St | Braintree |
| Not Named in Database | 332 Commercial St | Braintree |
| Not Named in Database | 136 Shaw St | Braintree |
| Young, S. House | 16 Broad St | Weymouth |

| HISTORIC SITE NAME | ADDRESS | TOWN NAME |
|---|---|---|
| Lavallee, Leo Chevrolet Showroom | 30 Franklin St | Wrentham |
| Waterman House | 26 Franklin St | Medway |
| Meeting House, Old | 21 East Main St | Hopkinton |
| Temple House | 92 Farm Rd | Marlborough |
| McGrath, John House | 22 Central St | Southborough |
| Not Named in Database | 45 Turnpike Rd | Southborough |
| Not Named in Database | 21 Grant St | Marlborough |
| Not Named in Database | 20 Gibbon St | Marlborough |
| U. S. Post Office - Framingham Main Branch, Old | 40 Franklin St | Framingham |
| Wood, P. L. House | 140 Lincoln St | Framingham |
| Kaplan Block | 18-26 Concord St | Framingham |
| Sewall - Ware House | 100 South Main St | Sherborn |
| Sumner, Charles Calvin House | 8 Cocasset St | Foxborough |
| Lowney, Walter M. Chocolate Factory - Building 1 | 150 Oakland St | Mansfield |
| Dorr Farm | 537-539 South Main St | Sharon |
| Old Colony Railroad | Foundry St | Easton |
| Not Named in Database | 61 Lowell Rd | Wellesley |
| Chamberlain, George W. House | 418 Main St | Waltham |
| Not Named in Database | 93 Franklin St | Watertown |
| Bates, Benjamin E. House | 83 Dunster Rd | Brookline |
| Truette House | 130 Dean Rd | Brookline |
| Not Named in Database | 340-344 Harvard St | Brookline |
| White, John O. House | 496 Eliot St | Milton |
| Milton Cemetery - Wyat, Mary Gravestone | 211 Centre St | Milton |
| Not Named in Database | 21 Highland St | Boston |
| Not Named in Database | 9 Oakland St | Boston |
| Kiley, Maurice J. House | 29 Falkland St | Boston |
| Clark, William R. Town House | 45 Coleman St | Boston |
| Boyd, Berry and Gilliand Three-Decker | 8 Marie St | Boston |
| Sterbi, John House | 59 Parsons St | Boston |
| Marshall, John K. House | 69 Summit Ave | Brookline |
| Not Named in Database | 44 Dartmouth St | Belmont |
| Gordon Terrace | 11-25 Garrison Rd | Brookline |
| Not Named in Database | 75 Henry St | Cambridge |
| Farwell, R. H. Double House | 2222-2224 Massachusetts Ave | Cambridge |
| Not Named in Database | 9 Holyoke Pl | Cambridge |
| Union #2 Engine House | 787-789 Main St | Cambridge |
| Not Named in Database | 3 Warwick St | Boston |
| Kendall, J. B. Building | 166 Saint Botolph St | Boston |
| Green, Joseph Three-Family House | 37 Saint Germain St | Boston |
| Sargent, F. S. House | 40 Hereford St | Boston |
| Shapleigh, S. House | 252 Commonwealth Ave | Boston |
| Wentworth Institute - Watson Hall | 550 Huntington Ave | Boston |
| Weld, Aaron D. House | 1 Church St | Boston |
| Hertig, Valtin Row House | 96 Tyler St | Boston |
| Blake, James House | 195 Beacon St | Boston |
| Not Named in Database | 21-23 Temple Pl | Boston |
| Calf Pasture Pumping Station Switch House | Mount Vernon St | Boston |
| Littlest Bar, The | 47 Province St | Boston |
| First Federal Savings Bank Building | 40-62 Franklin St | Boston |
| Daylight Baking Supplies Factory | 327-333 Summer St | Boston |
| Saint Columbkille's Roman Catholic Church Rectory | 321 Market St | Boston |
| Hano, Samuel Company Worker Housing | 29-31 Hano St | Boston |
| Gustowski, Peter Two-Family House | 44 Cleveland St | Boston |
| Not Named in Database | 34 Trenton St | Boston |
| Soley, Edward - Gassner, Peter House | 18 Main St | Boston |
| Prophett, Henry G. House | 107 Bedford St | Bridgewater |
| Winthrop Building | 175-177 North Ave | Abington |
| Rice Funeral Home | 15 Webster St | Rockland |
| Josselyn, Nathaniel and Frances Yellings House | 74 Spring St | Hanover |
| Barstow, Capt. Nathaniel and Abby Hammett - Cushing, Dea. Thomas and Ruth Turner House | 275 Washington St | Hanover |
| Not Named in Database | 44 Russell Pk | Quincy |
| Hall, John House | 1-3 McGrath Hwy | Quincy |
| Quincy High School | 1012 Hancock St | Quincy |

| HISTORIC SITE NAME | ADDRESS | TOWN NAME |
|---|---|---|
| Not Named in Database | 53 Seminole Ave | Weymouth |
| Phosphate Flushing Building | 97 East Howard St | Quincy |
| Not Named in Database | 576 Broad St | Weymouth |
| Not Named in Database | 71 Eutaw St | Boston |
| Not Named in Database | 440 Broadway | Chelsea |
| Our Lady of Lourdes Roman Catholic Church | 2 Endicott Ave | Revere |
| Estabrook, Isaac House | 392 Main St | Hingham |
| Not Named in Database | 51 Beal St | Hingham |
| Burrill, Martin House | 200-202 South St | Hingham |
| Training Annex Rocket Motor Inhibiting Plant | Leavitt St | Hingham |
| Higbee, Edward W. House | 317 East St | Hingham |
| Sears, E. House | 756 Jerusalem Rd | Cohasset |
| Connery, Thomas House | 19 Oak St | Cohasset |
| Wightman, George House | 137 Nichols Rd | Cohasset |
| Draper, Alfred House | 1350 Washington St | Canton |
| Camp Kiwanee - South Circle North Cabin | 1 Camp Kiwanee Rd | Hanson |
| Litchfield, Francis M. House | 133 Maple St | Scituate |
| Not Named in Database | 11 Augusta Rd | Milton |
| Not Named in Database | 274 Reedsdale Rd | Milton |
| Thomas, Gordon C. House | 58 Old Coach Rd | Cohasset |
| Adams, L. House | 214 Exchange St | Millis |
| Corkery, Robert E. House | 23 Hillside Dr | Cohasset |
| Fuller, Gov. Alvan T. Bicycle Shop | 74-76R Cross St | Malden |
| Not Named in Database | 18 Grafton Ave | Milton |
| Burr, David House | 53 School St | Hingham |
| Davis, Charles House | 124 Myrtle St | Boston |
| Bates, John House | 81 Mount Vernon St | Boston |
| Sacred Heart Roman Catholic Church Garage | 304 Paris St | Boston |
| Fogg, Lester House | 72 North Main St | Sharon |
| Winthrop Shore Drive - DAR Monument | Winthrop Shore Dr | Winthrop |
| Fiori, Leo J. House | 5 Schofield Rd | Cohasset |
| Volante Farms Agricultural Fields | 292 Forest St | Needham |
| Not Named in Database | 8-10 Grove St | Boston |
| Not Named in Database | 81 Myrtle St | Boston |
| Not Named in Database | 125 Myrtle St | Boston |
| Plymouth Cordage Company Worker Housing | 70-72 Forest Ave Extension | Plymouth |
| Not Named in Database | 297 Commercial St | Braintree |
| Not Named in Database | 19A Shepard St | Braintree |
| Not Named in Database | 16 Milford St | Medway |
| Chilson, James O. House | 67 Dean Ave | Franklin |
| Morse, G. W. House | 287 Main St | Franklin |
| Not Named in Database | 838 Washington St | Holliston |
| Boyd, John - Miller, Dr. Nathaniel - Metcalf House | 87 Myrtle St | Norfolk |
| Not Named in Database | 144 Village St | Millis |
| Not Named in Database | 62 Irving St | Millis |
| Cordaville Pumping Station | Southville Rd | Southborough |
| Framingham State College President's House | 118 State St | Framingham |
| Humphrey, Michael Barn | 46 Western Ave | Sherborn |
| Fessenden, Sewall Sheep Shed | 32 Pleasant St | Sherborn |
| Cranshaw, Harold House | 71 Nason Hill Rd | Sherborn |
| Holbrook, Jonathan Franklin House | 44 North Main St | Sherborn |
| Harvey, Waldo House | 802 Boston Post Rd | Weston |
| Red Barn Nursery School | 724 Boston Post Rd | Weston |
| Allen, Abel House | 1 Chestnut St | Weston |
| Episcopal Church of the Epiphany | Front St | Walpole |
| Donohue, John H. House | 24 Railroad Ave | Norwood |
| Guild, James House | 95 Depot St | Easton |
| Capen, Elisha Jr. House | 719 Turnpike St | Stoughton |
| Charles River Railroad Bridge over Charles River | Charles River | Dover |
| Not Named in Database | 24 Garden Rd | Wellesley |
| Young, Caroline House | 16 Abbott St | Wellesley |
| Not Named in Database | 42 Amherst Rd | Wellesley |
| Not Named in Database | 21 Peirce Rd | Wellesley |
| Readville Car Shops - Gerrity Company Power House | 8 Industrial Dr | Boston |
| Darling, William H. House | 1153 Hyde Park Ave | Boston |

| HISTORIC SITE NAME | ADDRESS | TOWN NAME |
|---|---|---|
| Not Named in Database | 49 Bournedale Rd | Boston |
| Not Named in Database | 2 Colliston Rd | Boston |
| Campbell, Francis A. House | 666 Washington St | Brookline |
| Scrub-a-Dub Carwash | 143 Harvard St | Brookline |
| Not Named in Database | 46 Athol St | Boston |
| Not Named in Database | 198 Highland St | Boston |
| Scales, John Double House | 107-109 Sheridan St | Boston |
| Redell, M. House | 7 Halford Rd | Boston |
| Not Named in Database | 46 Dudley St | Boston |
| Sawyer, Asa Row House | 179 Webster St | Boston |
| Beals, Joseph H. House | 55 Lyndhurst St | Boston |
| Chenery, Winthrop L. Middle School | 95 Washington St | Belmont |
| Sherman, John F. Garage | 46 Powell St | Brookline |
| Not Named in Database | 31 Gray Gardens East | Cambridge |
| School of the Museum of Fine Arts | 230 The Fenway | Boston |
| Riviera, The | 270 Huntington Ave | Boston |
| Fay, F. L. House | 148 Commonwealth Ave | Boston |
| Coffin, Uriah House | 256 Commonwealth Ave | Boston |
| Not Named in Database | 36 Greenwich St | Boston |
| Not Named in Database | 44 Dwight St | Boston |
| Krogman, Washington Libby House | 29 Mill St | Boston |
| Not Named in Database | 667-669 Boylston St | Boston |
| Not Named in Database | 573 Massachusetts Ave | Boston |
| Berry, David A. Row House | 358 K St | Boston |
| Johnson, Samuel W. Three Decker | 415 K St | Boston |
| Whitwell, H. House | 181 Beacon St | Boston |
| Fiske, Anne House | 407 Beacon St | Boston |
| Wadsworth, O. House | 526 Beacon St | Boston |
| Hooper, Nathan House | 112 Beacon St | Boston |
| Simon Building | 72 Beach St | Boston |
| Cox, George D. Row House | 20 Worthington St | Boston |
| Barrett, David L. Elementary School | 25 Travis St | Boston |
| Not Named in Database | 160 Endicott St | Boston |
| Not Named in Database | 4-6 Fort Ave | Boston |
| Brown, Amos - Damon, James Town House | 33 High St | Boston |
| Warren, Sampson - Adams, Uriel House | 13 Trenton St | Boston |
| War Memorial Park - Edson, Dea. Samuel Plaque | River St | West Bridgewater |
| Wilkes, Preston House | 270 Summer St | Rockland |
| Briggs, Jefferson House | 379 Webster St | Rockland |
| Not Named in Database | 959 Circuit St | Hanover |
| Salmond, Peter House | 60 Allen St | Pembroke |
| Turner - Brownell Carriage House | 802 Main St | Norwell |
| Pinkham House | 79 Winthrop Ave | Quincy |
| Farmer's Exchange | 14 Faxon Ave | Quincy |
| Punch-out Sheds | 97 East Howard St | Quincy |
| Not Named in Database | 61 Keith St | Weymouth |
| South Street Gate House | 97 East Howard St | Quincy |
| Not Named in Database | 174 Middle St | Weymouth |
| Hersey, Peter III House | 570 Main St | Hingham |
| Not Named in Database | 521 Main St | Hingham |
| Cushing, Alonzo House | 741 Main St | Hingham |
| Dunn, Michael House | 6 Friend St | Hingham |
| Barnes, Caleb House | 88 East St | Hingham |
| Corthell, Levi House | 28 East St | Hingham |
| Eustis, James W. Garage | 1 Mendel Rd | Cohasset |
| Country Way to Boston Guide Post | South Main St | Cohasset |
| Downs, Patrick Barn | 25 James Ln | Cohasset |
| Declaration of Independence Tablet | Boston Common | Boston |
| Witherell, Amasa Clark House | 470 Temple St | Duxbury |
| Foord, William House | 4 Taylor St | Pembroke |
| Hatch, Ezra House | 534 Pleasant St | Marshfield |
| Not Named in Database | 116 Captain Pierce Rd | Scituate |
| Donald, Jessie E. House | 186 Powder Point Ave | Duxbury |
| Delano, Henry Chandler House | 147 Enterprise St | Duxbury |
| Vine Lake Cemetery - Wilson Avenue Retaining Wall | Main St | Medfield |

| HISTORIC SITE NAME | ADDRESS | TOWN NAME |
|---|---|---|
| Dores, Hyman House | 70 Sumner St | Milton |
| Not Named in Database | 12 Rustlewood Rd | Milton |
| Ryder, Frederick T. House | 20 Converse Ave | Malden |
| Gurnis, George A. House | 50 Reservoir Rd | Cohasset |
| Not Named in Database | 104 G St | Boston |
| Not Named in Database | 3 Bayside St | Boston |
| Home for Aged Couples - Badger Building | 419 Walnut Ave | Boston |
| Horton, William H. House | 30 Hancock St | Boston |
| Not Named in Database | 854 Beacon St | Boston |
| Hall, George H. House | 271 Boston Post Rd | Sudbury |
| Chick, Herbert A. - Jenness, Mary S. Stable | 25 Hamlet St | Somerville |
| Hubbard, Abraham P. - Merritt, Obediah House | 54 Myrtle St | Somerville |
| Waterman, Bronson H. House | 10 Bailey Rd | Cohasset |
| Not Named in Database | 60 Sydney St | Somerville |
| Shaw, Elmer B. House | 54 Brook Rd | Sharon |
| Curry College - Science Building | 866 Brush Hill Rd | Milton |
| Not Named in Database | 15 Forest Ave Court | Plymouth |
| Jenks, Henry R. House | 56 Cottage St | Franklin |
| Darling, Eli B. House | 16 Barber St | Medway |
| Millis Company Worker Housing | 64 Lavender St | Millis |
| McDonough, John J. - Coburn, Daniel J. House | 44 Hayden Rowe St | Hopkinton |
| Not Named in Database | 259 Cordaville Rd | Southborough |
| Not Named in Database | 39-41 Tilton Ave | Ashland |
| Natick Army National Guard Armory Gatehouse | 143 Speen St | Natick |
| Not Named in Database | 28 Cottage St | Framingham |
| Not Named in Database | 37 Stearns St | Framingham |
| Huntoon, William D. House | 23 Everett St | Norwood |
| Bigelow, L. W. - Lepper, George M. House | 25 Beech St | Norwood |
| Bright, Samuel House | 62 Chapman St | Canton |
| Fuller, G. Clinton House | 11 Great Plain Ave | Wellesley |
| Not Named in Database | 59 Cliff Rd | Wellesley |
| Blanchard, Frederick House | 7 Tennyson Rd | Wellesley |
| Hale Reservation - Nelson Lodge | 80 Carby St | Westwood |
| Alden's Boarding House | 39 Court St | Dedham |
| Paige House | 87 Seaver St | Brookline |
| Ely, Cora C. House | 235 Sargent Rd | Brookline |
| Not Named in Database | 22 Hancock Rd | Brookline |
| Barrows, R. S. House | 20 Goodrich Rd | Boston |
| Olmsted Park - Kelly Skating Rink | Willow Pond Rd | Boston |
| Kutny, Anna Two-Family House | 108 Greenfield Rd | Boston |
| Silver Spring Water Company Well | 1250 Randolph Ave | Milton |
| Whitney, Adeline Train House | 134 Adams St | Milton |
| Grundel, Hermann House | 5 Atherton Pl | Boston |
| Not Named in Database | 21-23 Linwood St | Boston |
| Not Named in Database | 38 Warwick St | Boston |
| Not Named in Database | 93 Florian St | Boston |
| McPherson, William G. Three Decker | 22 Robeson St | Boston |
| Thorton, John C. House | 24 Bartlett Cresc | Brookline |
| Not Named in Database | 7 Mardell Cir | Somerville |
| Powers, Hannah - Ginsberg, Harris Building | 7-15 Norfolk St | Cambridge |
| Kirby, Charles - Philips, J. C. House | 74 Marlborough St | Boston |
| Farrington, John - Guild, Mary House | 146 Marlborough St | Boston |
| Not Named in Database | 180 Marlborough St | Boston |
| Beckler, D. W. House | 302 Marlborough St | Boston |
| Baker, Seth R. B. Building | 69 Saint Botolph St | Boston |
| Not Named in Database | 71 Dartmouth St | Boston |
| Plummer, S. N. House | 36 Bow St | Somerville |
| Cox, Edward F. - Polsey, Henry S. House | 154 Summer St | Somerville |
| Saint Cloud Hotel | 565-569 Tremont St | Boston |
| Traders Building | 35 Kneeland St | Boston |
| Not Named in Database | 20 Mount Vernon St | Boston |
| Davenport House | 162 Bowdoin St | Boston |
| Boston Five Cents Savings Bank | 10 School St | Boston |
| Central Wharf No. 7 | 166 Milk St | Boston |
| Barton, Harriet A. Double House | 5-6 Quincy Pl | Boston |

| HISTORIC SITE NAME | ADDRESS | TOWN NAME |
|---|---|---|
| Wing, Stephen House | Orange St | Bridgewater |
| Leonard - Bryant House | 334 Walnut St | Bridgewater |
| Swallow, Clark House | 132 Whitman St | East Bridgewater |
| Cobb, Dea. Edward House | 79 Bedford St | Abington |
| Edson, James H. House | 55 Hancock St | Abington |
| Faulkner House | 135 High St | Hanson |
| Gardner, David House | 590 King St | Hanover |
| Fogg, Ebenezer T. General Store | 10-12 Central St | Norwell |
| Not Named in Database | 139-141 Clay St | Quincy |
| Howe, William E. House | 61 Bigelow St | Quincy |
| Quincy Health Center | 1120 Hancock St | Quincy |
| Pitonof, Lipman House | 25 Rawson Rd | Quincy |
| Bicknell, W. E. House | 799 Commercial St | Weymouth |
| Douglass, Ella Building | 411 Broadway | Chelsea |
| Kaplan - Glazer Building | 198-200 Shurtleff St | Chelsea |
| Walton, A. G. Company Shoe Factory | 155 Sixth St | Chelsea |
| Not Named in Database | 197-199 School St | Revere |
| Loud's Market | 319-321 Main St | Hingham |
| Churchill, Jonathan House | 25 Ship St | Hingham |
| Hingham Cemetery - Andrew, Gov. John Monument | 12 South St | Hingham |
| Nantasket Library | 808 Jerusalem Rd | Cohasset |
| Loring, Samuel House | 110 Spring St | Hull |
| Goldsmith House | 33 Black Rock Rd | Cohasset |
| Jason, Herbert L. House | 59 Cushing Rd | Cohasset |
| Tedeshi Shopping Plaza - BankBoston | 790 C J Cushing Hwy | Cohasset |
| Anderson, Alf E. House | 203 South Main St | Cohasset |
| Not Named in Database | 695 Country Way | Scituate |
| Cousen, Charles Augustus Barn | 84 Elm St | Cohasset |
| Litchfield, Alexander Stockbridge House | 12 Margin St | Cohasset |
| Wright, John G. Stable and Carriage House | 652 Hammond St | Brookline |
| Charlestown Navy Yard - Building 232 - Pumphouse | Navy Yard | Boston |
| Turner, Rev. Charles House | 49 Soule Ave | Duxbury |
| Hatch, Jonathan House | 352 Union St | Marshfield |
| Tilden, Charles L. House | 535 Pleasant St | Marshfield |
| O'Hearn, Mary Garage | 36 Eliot Cresc | Brookline |
| Belmore, Nelson House | 23 French St | Wayland |
| Not Named in Database | 30 Rustlewood Rd | Milton |
| Bell Rock Park - Robinson, John Victor Memorial | Main St | Malden |
| Washington - Rourke Building | 363-365 Washington St | Boston |
| Not Named in Database | 178 Grampian Way | Boston |
| Hilliard, George S. Double House | 62 Pinckney St | Boston |
| West Roxbury Parkway - West Border Road | West Border Rd | Boston |
| Derry, Gardner C. House | 82 North Main St | Sharon |
| Walpole Department of Public Works Metal Garage | Washington St | Walpole |
| Conti, Danette M. House | 11 Norfolk Ln | Cohasset |
| King, Jane F. - Niles, Washington House | 98 Pinckney St | Boston |
| Evergreen Cemetery - Shillaber Tomb | 2060 Commonwealth Ave | Boston |
| Donahoe, Thomas - Downey, James F. House | 48 Lincoln St | Easton |
| Hayden, Stephen - Bigford, Henry A. House | 233 Myrtle St | Ashland |
| Brown-Rhone, Jill Park | Lafayette Sq | Cambridge |
| Not Named in Database | 17 Grove St | Boston |
| Piper, Charles F. House | 41 Otis St | Watertown |
| Sirk, Israel Apartments | 465 Columbia Rd | Boston |
| Congregational Church Cemetery - Travis Stone | 2 Central St | Wellesley |
| Not Named in Database | 165 Endicott St | Boston |
| McLaughlin, Daniel Building Addition | 181 Endicott St | Boston |
| Pierce, Samuel House | 428 Columbia Rd | Boston |
| Not Named in Database | 378 Plymouth St | Middleborough |
| Ruggles - Coolidge - Gentile Granite Fence Posts | 36 Frairy St | Medfield |
| Southville Train Depot | 260 Parkerville Rd | Southborough |
| Kelly, J. Store | 116 Southville Rd | Southborough |
| Dermon, William House | 11 Latisquama Rd | Southborough |
| Mauro, William House | 39 Boston Rd | Southborough |
| Not Named in Database | 51 Winthrop St | Marlborough |
| Morse, Daniel III House | 210 Farm Rd | Sherborn |

| HISTORIC SITE NAME | ADDRESS | TOWN NAME |
|---|---|---|
| Not Named in Database | 84 Edgemoor Ave | Wellesley |
| Union Avenue - Sudbury River Bridge | Union Ave | Framingham |
| Carpenter, Oliver House | Cocasset St | Foxborough |
| Not Named in Database | 6 Fairbanks Ave | Wellesley |
| Nickerson, Albert W. House | 10 Campus Dr | Dedham |
| Newell's Bridge - Mill Bridge - Bleachery Bridge | South St | Needham |
| Bartlett House | 91 Woerd Ave | Waltham |
| Not Named in Database | 57-59 Pine St | Waltham |
| Phillips Congregational Church Parish House | 111 Mount Auburn St | Watertown |
| Not Named in Database | 66-68 Brown St | Waltham |
| Tripp House | 301 Clinton Rd | Brookline |
| Greenlaw, Alfred N. House | 44 Kittredge St | Boston |
| Not Named in Database | 140 Manthorne Rd | Boston |
| Welling, Esther G. House | 27 Chilton St | Brookline |
| Hoyt, Charles C. Garage | 186 Tappan St | Brookline |
| Not Named in Database | 79 Somerset Rd | Brookline |
| Not Named in Database | 17 Weybridge Ln | Brookline |
| Not Named in Database | 51 Burroughs St | Boston |
| Woodward, Royal Row House | 328A-332 Washington St | Brookline |
| Hanley, John R. House | 13 Sunnyside St | Boston |
| Howe, Joseph N. House | 597 Randolph Ave | Milton |
| Mason, George B. House | 2212 Centre St | Boston |
| Small, Abel C. - Wallace, William H. Row House | 53 Delle Ave | Boston |
| Hotel Dearborn | 235-239 Dudley St | Boston |
| Not Named in Database | 37 Rosemont St | Boston |
| Not Named in Database | 22 Jerome St | Boston |
| Not Named in Database | 50 Monument Sq | Boston |
| Corey, William K. - Allen, Frank House | 37 Corey Rd | Brookline |
| French, Charles S. House | 77 Salisbury Rd | Brookline |
| Holz, Issac House | 28 Verndale St | Brookline |
| Steuer, Bernard Building | 73-75 Longwood Ave | Brookline |
| Standish, James H. and Clara E. Winslow House | 54 Francis St | Brookline |
| Not Named in Database | 39 Eliot St | Boston |
| Fiske, John House | 22 Berkeley St | Cambridge |
| College Avenue Bridge | College Ave | Medford |
| Not Named in Database | 69 Copeland St | Boston |
| Gerrish, Hiram House | 355 Marlborough St | Boston |
| Not Named in Database | 40 Worcester Sq | Boston |
| Hall, Jesse House | 75 Fifth St | Cambridge |
| Not Named in Database | 26-28 Fayette St | Cambridge |
| Cole, Herbert A. Apartment House | 69-71 Florence St | Somerville |
| Not Named in Database | 55 Appleton St | Boston |
| Not Named in Database | 17 Rowell St | Boston |
| Frothingham, James K. House | 11 Eden St | Boston |
| Western Union Telegraph Company Building | 109-109A State St | Boston |
| Not Named in Database | 74-76 Franklin St | Boston |
| Parlon, William Three Decker | 3236 Washington St | Boston |
| U. S. Post Office - South End Station #4 | 1474 Washington St | Boston |
| Not Named in Database | 105 Fulton St | Boston |
| Ames, John Double House | 51 River St | West Bridgewater |
| Hearsey, Stephen House | 139 Washington St | East Bridgewater |
| Cushing, Maj. John House | 1148 Washington St | Abington |
| Tower, Dr. Charles C. House | 158 Pleasant St | Weymouth |
| Barnes, Howard C. House | 183 Pine St | Quincy |
| Not Named in Database | 127-129 Glendale Rd | Quincy |
| Not Named in Database | 118 Sagamore St | Quincy |
| Drake, Dr. Wallace House and Office | 88 Sea St | Weymouth |
| Weymouth Odd Fellows Building | 21 Cottage St | Weymouth |
| Walworth Radiator Manufacturing Company Warehouse | 881 East First St | Boston |
| Souther, M. L. House | 55 Elm St | Cohasset |
| Sampson, Arthur G. House | 72 Nichols Rd | Cohasset |
| Johnson, Capt. Francis Grocery and Dry Goods Store | 214 Main St | Kingston |
| Drew, Joab Washburn House | 80 Summer St | Kingston |
| Gulliver, Peleg House | 31 Summer St | Duxbury |
| Capen, Samuel M. House | 742 Washington St | Canton |

| HISTORIC SITE NAME | ADDRESS | TOWN NAME |
|---|---|---|
| Soule, William Barn | 255 Elm St | Duxbury |
| Not Named in Database | 87 Gurnet Rd | Duxbury |
| Ward, C. C. House | 227 Commonwealth Rd | Wayland |
| Prospect Hill Cemetery - Emerson Monument | Auburn Rd | Millis |
| Not Named in Database | 49 Grafton Ave | Milton |
| Patten, Claudius B. House | 203 Savin Hill Ave | Boston |
| Holy Trinity (German) Roman Catholic Church | 136 Shawmut Ave | Boston |
| Mount Auburn Cemetery - Chickering, Jonas Monument | 580 Mount Auburn St | Watertown |
| Mount Auburn Cemetery - Spurzheim, Johann Sarcophagus | 580 Mount Auburn St | Watertown |
| Forbes, J. Murray - Silsbee, Martha House and Studio | 12-14 Lime St | Boston |
| Not Named in Database | 30 Chestnut St | Boston |
| Not Named in Database | 30 Pinckney St | Boston |
| Not Named in Database | 74 Revere St | Boston |
| Not Named in Database | 95 West Cedar St | Boston |
| Perley, George House | 27 Stoneleigh Rd | Watertown |
| Johnson, Charles Gustaf - Janson, Johanna C. House | 21 Holmes St | Easton |
| Pondville Cemetery - Ware, Survine Stone | Everett St | Norfolk |
| Not Named in Database | 5 Frothingham St | Milton |
| Old Barn | 11 Blue Hill River Rd | Canton |
| Brown, George House | 8 Fairway Rd | Brookline |
| Hilton, Stanley House | 218 Reservoir Rd | Brookline |
| Egmont Street Veterans Housing | 77-79 Egmont St | Brookline |
| Bojar, Dr. Samuel J. House | 10 Aston Rd | Brookline |
| Eustis, William Ellery Channing Circular Well | 1426 Canton Ave | Milton |
| Not Named in Database | 43 Winter St | Arlington |
| Everett, Nathaniel W. House | 16-20 Winter St | Newton |
| Gould George House | 58-60 High St | Newton |
| Murray, M. S. House | 33-35 Nonantum Pl | Newton |
| Frazer, Charles House | 54-56 Dalby St | Newton |
| Claffey, James House | 33 Green St | Newton |
| Seery, Bernard House | 112 West St | Newton |
| Not Named in Database | 209-211 Adams St | Newton |
| Eddy, Caleb House | 11 Parsons St | Newton |
| Eddy, Caleb F. House | 400 Cherry St | Newton |
| Not Named in Database | 191 Grove St | Newton |
| Hinman, William S. House | 35 Central St | Newton |
| Bridges, George M. House | 18 Claflin Pl | Newton |
| Thompson, John G. House | 88 Otis St | Newton |
| Bemis, Albert Farwell House | 40 Old Orchard Rd | Newton |
| Newton - Wellesley Hospital - Contagious Hospital | 2014 Washington St | Newton |
| Merrill, George E. House | 36 Garden St | Newton |
| Frisbie, Dr. Jesse Franklin House | 237 Park St | Newton |
| Clark, George P. House | 859 Beacon St | Newton |
| Byers, William House | 130 Lake Ave | Newton |
| Little, Lucy House | 24-26 Paul St | Newton |
| Parker, Philip S. House | 16 Bradford Rd | Newton |
| Bacon, Charles M. House | 25 Endicott St | Newton |
| Not Named in Database | 27 Grove Hill Ave | Newton |
| Pratt, Robert W. House | 390 Woodward St | Newton |
| Not Named in Database | 168 Hobart Rd | Newton |
| Thayer, Raymond H. House | 73 Chestnut Hill Rd | Newton |
| Hatfield, Alvin House | 41 Old Orchard Rd | Newton |
| Not Named in Database | 21 Williams St | Newton |
| Yardley, H. R. House | 10 Leighton Rd | Newton |
| Not Named in Database | 58 Maplewood Ave | Newton |
| Mazzone, Andrew House | 977-979 Chestnut St | Newton |
| Newton Fire Station #4 | 195 Crafts St | Newton |
| Gath Pool Facility | 250 Albemarle Rd | Newton |
| Not Named in Database | 521 California St | Newton |
| Lasell College - Wass Science Building | 204-220 Woodland Rd | Newton |
| Keohane, John S. House | 12 Acacia Ave | Newton |
| D'Arcy, G. Austin House | 29 Gate House Rd | Newton |
| Not Named in Database | 53 Bridge St | Newton |
| Not Named in Database | 12 Lorna Rd | Newton |
| Not Named in Database | 5 Richards Cir | Newton |

| HISTORIC SITE NAME | ADDRESS | TOWN NAME |
|---|---|---|
| Not Named in Database | 26 Chinian Path | Newton |
| Not Named in Database | 133 Hanson Rd | Newton |
| Not Named in Database | 75 Osborne Path | Newton |
| Not Named in Database | 586 Saw Mill Brook Pkwy | Newton |
| Not Named in Database | 7 Van Wart Path | Newton |
| Not Named in Database | 41 Truman Rd | Newton |
| Not Named in Database | 60 Mary Ellen Rd | Newton |
| Nickelson, Caroline A. House | 9-11 Pennsylvania Ave | Newton |
| Sullivan, Daniel T. House | 22 Cook St | Newton |
| Armstrong, John House | 180 Chapel St | Newton |
| Not Named in Database | 97 Hawthorne Ave | Newton |
| Farnham, Charles W. House | 37 Crystal St | Newton |
| Not Named in Database | 353 Albemarle Rd | Newton |
| Wise, Frank House | 62 Prince St | Newton |
| Not Named in Database | 17 Plainfield St | Newton |
| Not Named in Database | 89 Audubon Rd | Milton |
| Not Named in Database | 46 Meagher Ave | Milton |
| Not Named in Database | 19 Gibbons St | Milton |
| Not Named in Database | 58 Grove St | Milton |
| Segel, R. Building | 89 Prince St | Boston |
| Hodgman Rubber Company Building #1 | 35 Tripp St | Framingham |
| Mount Auburn Cemetery - Yudon, Sonam "Stupa" Monument | 580 Mount Auburn St | Watertown |
| Not Named in Database | 26-28 Thane St | Boston |
| Pierce, Sarah F. House | 45 Lawrence Ave | Boston |
| Not Named in Database | 106 Huntington Rd | Milton |
| Not Named in Database | 227-229 Edge Hill Rd | Milton |
| Not Named in Database | 22 Highfield Cir | Milton |
| Not Named in Database | 14 Governors Rd | Milton |
| Not Named in Database | 44 Rowe St | Milton |
| Not Named in Database | 51 Hollis St | Milton |
| Not Named in Database | 52 Hollis St | Milton |
| Old Colony Railroad Bridge - Monatiquot Bridge | Monatiquot River | Braintree |
| Not Named in Database | 87 Crescent Ave | Scituate |
| Not Named in Database | 113 Gilson Rd | Scituate |
| Adams, John Q. and Anne E. Perkins House | 129 George St | Medford |
| Tufts, James Walker Carriage House | 156 High St | Medford |
| Gibson, Richard Carriage House | 39 Lawrence St | Medford |
| Thompson, Frank - Hughens, William T. and Elizabeth House | 10 Cudworth St | Medford |
| Dill, E. J. House | 15 Vine St | Medford |
| West, Harry Joseph and Grace M. - Harvey, Thomas Dexter and Jennie Mary House | 346 Wolcott St | Newton |
| Not Named in Database | 15-21 Greenmount St | Boston |
| Not Named in Database | 370-372 Sumner St | Boston |
| Not Named in Database | 174 Webster St | Boston |
| Milton Auto Sales Plymouth and DeSoto Auto Showroom | 93 Eliot St | Milton |
| Not Named in Database | 2 Ridley Rd | Randolph |
| Not Named in Database | 10-26 Somerset Ave | Winthrop |
| Barnes, Henry House | 238 Eliot St | Milton |
| Turner, George Franklin and Lucy H. Chamberlain House | 15 Barstow Ave | Hanover |
| Turner, Otto Burton and Bertha L. Johnson House | 142 Spring St | Hanover |
| Kaplan, Abraham House | 2-4 Nazing St | Boston |
| Litchfield, Frederick E. Rowhouse | 49 Addington Rd | Brookline |
| Not Named in Database | 51 Addington Rd | Brookline |
| Norfolk County Railroad Bridge over Campbell St | Campbell St | Norfolk |
| Damon, Isaac House | 233 Old Oaken Bucket Rd | Scituate |
| Allen, Chancellor C. and Laura House | 53 Hartford St | Boston |
| Tucker, Martha A. House | 4 Magnolia Pl | Boston |
| Field, D. W. Park - Pleasant Street Entrance Piers | Pleasant St | Brockton |
| Field, D. W. Park - Pump House | Field, D. W. Park | Brockton |
| Not Named in Database | 172 Newbury St | Brockton |
| Not Named in Database | 265-267 Pleasant St | Brockton |
| Massachusetts Volunteer Militia Armory | 233 Warren Ave | Brockton |
| East Battles Street Bridge | East Battles St | Brockton |
| Fuller, Charles House | 170 Fuller St | Middleborough |
| Sawyer, H. House | 107 North St | Medfield |

| HISTORIC SITE NAME | ADDRESS | TOWN NAME |
|---|---|---|
| Osborn, Asa House | 101 Main St | Hopkinton |
| Framingham Bank | 39 Edgell Rd | Framingham |
| Not Named in Database | 27 Maddox Rd | Marlborough |
| Pray, H. A. House | 98 Eliot St | Natick |
| Crofut House | 5 Stanton St | Wayland |
| Norwood Jail - Norwood Lock-up | Central St | Norwood |
| Sawen, Capt. Eliphalet - Whitty, Thomas House | 66 Pleasant St | Randolph |
| Washburn, Cyrus House #5 | 25-27 Washburn Ave | Wellesley |
| Campbell, Henry F. Development | 562 Trapelo Rd | Belmont |
| Chase Estate - Barn | 100 Royall St | Canton |
| Bates, Benjamin E. House | 1140 Boylston St | Brookline |
| Gifford, M. P. House | 38 Sargent St | Boston |
| Russell, D. W. House | 86 Cypress St | Brookline |
| Not Named in Database | 241 Boylston St | Brookline |
| Fernald, George M. Apartment Building | 636 Washington St | Brookline |
| Curley, Ellen F. - Fitzgerald, Ann E. House | 59 Halifax St | Boston |
| Not Named in Database | 21 Cumberland Ave | Brookline |
| Hotel Belledeu, The | 10-12 Mellen St | Boston |
| Not Named in Database | 10 Harold Pk | Boston |
| Darling, Margaret A. Double House | 85-87 Moreland St | Boston |
| Adams Street Bridge - Milton Bridge | Adams St | Milton |
| Clark, William R. Town House | 71 Coleman St | Boston |
| Not Named in Database | 5-7 Marion Rd | Belmont |
| Not Named in Database | 44 Francis Ave | Cambridge |
| Boston Ice Company Building | Bleachery Ct | Somerville |
| Not Named in Database | 8 Newbury St | Boston |
| Hill, Joseph W. House | 47 Baldwin St | Boston |
| Union Wool Company Wool Warehouse | 425 Summer St | Boston |
| Not Named in Database | 56 Trenton St | Boston |
| Rolfe, John Abbott - Gleason, Joseph Merriam House | 562 Riverside Ave | Medford |
| Howard, Judge Daniel House | 58 South St | West Bridgewater |
| White, Stanley A. House | 17 Dalton Rd | Holbrook |
| Ford House | 176 High St | Hanson |
| Manter, Thomas Belcher House | 179 Main St | Plympton |
| Hebberd, William H. House | 173 Webster St | Rockland |
| Turner, Elmer House | 116 Washington St | Pembroke |
| Not Named in Database | 83 Farrington St | Quincy |
| Not Named in Database | 82 Glendale Rd | Quincy |
| Civil War Monument | 20 Sea St | Quincy |
| Fore River Shipbuilding Company Worker Housing | 76 Fifth Ave | Quincy |
| Not Named in Database | 382 North St | Weymouth |
| Not Named in Database | 10 Shawmut St | Weymouth |
| Cubertson, Gardner House | 26 High St | Revere |
| Not Named in Database | 5 Coral Ave | Winthrop |
| Whiton, David House | 346 Main St | Hingham |
| Not Named in Database | 85A Main St | Hingham |
| Not Named in Database | 98 Kilby St | Hingham |
| O'Reilly, John Boyle Monument | 9 Main St | Hull |
| Carpenter, Harry House | 47 Norfolk Rd | Cohasset |
| Not Named in Database | 7 Summit Ave | Scituate |
| Oakes, Levi House - Willard, Charles Store | 19-25 South Main St | Cohasset |
| Snow, Ephraim - Mapes, George Briggs Double House | 73-75 Elm St | Cohasset |
| Not Named in Database | 40 Dreamwold Rd | Scituate |
| Draper Brothers Textile Company Cable Bridgeway | 28 Draper Ln | Canton |
| King, Dr. George House II | 18 High St | Franklin |
| Franklin Korean War Monument | Main St | Franklin |
| Spring Hill Cemetery Front Stone Wall | Brown St | Marlborough |
| Binder, Eliot House | 32 Kevin Rd | Milton |
| Not Named in Database | 2 Hurlcroft Rd | Milton |
| Not Named in Database | 78 Meredith Cir | Milton |
| Not Named in Database | 36 Rustlewood Rd | Milton |
| Orcutt, Lloyd House | 17 Belcher St | Holbrook |
| Not Named in Database | 14 Harbor Heights Rd | Scituate |
| Crocker, John House | 118 South Main St | Sharon |
| Bail, William V. House | 164 Dorchester St | Boston |

| HISTORIC SITE NAME | ADDRESS | TOWN NAME |
|---|---|---|
| Fifield, Dr. House | 4 Ashland St | Boston |
| Danishevsky, M. - Silberstein, Israel Building | 106-108 Myrtle St | Boston |
| Boston University - School of Theology | 745 Commonwealth Ave | Boston |
| Taylor, James W. House | 90 Cross St | Randolph |
| Revelle, J. Edgar House | 8 Sandy Beach Ln | Cohasset |
| Exchange Street Cobbler Shop | 40 Exchange St | Millis |
| Evergreen Cemetery Circulation System | 2060 Commonwealth Ave | Boston |
| Sunoco Filling Station | 151 South Main St | Cohasset |
| Bicknell House | 249 North St | Weymouth |
| Touraine Building | 1563 Hancock St | Quincy |
| Harlow, Gideon House | 491 Temple St | Duxbury |
| Not Named in Database | 25 Chestnut St | Boston |
| Not Named in Database | 71 Westminster Ave | Boston |
| Forest Hills Cemetery - Davenport Monument | 95 Forest Hills Ave | Boston |
| Plymouth Cordage Company Double Worker Housing | 6-8 Spooner St | Plymouth |
| Thompsonville School | 183 Thompson St | Middleborough |
| Rays Woolen Company Worker Housing | 9 Maple St | Bellingham |
| Day, Walter Eugene House | 18 Church St | Hopkinton |
| Brewer, D. H. House | 63 Turnpike Rd | Southborough |
| Not Named in Database | 58 Cotting Ave | Marlborough |
| Wood, G. House | 238 Western Ave | Sherborn |
| Clark, George H. Carriage Barn | 16 North Main St | Sherborn |
| Jennings, Nancy House | 110 Edgell Rd | Framingham |
| NRDEC Building #59 - Family Housing | Kansas St | Natick |
| Dean, Darwin House | 255 Fruit St | Mansfield |
| Smith, Warren House | 1 High Plain St | Walpole |
| International Order of Odd Fellows Hall | 7 Freeman St | Stoughton |
| Ellis, Josiah House | 18 Haven St | Dover |
| Simpson Cottage - Wellesley College | Central St | Wellesley |
| Johnson, Dr. Edward S. House | 10 Whittier Rd | Wellesley |
| Not Named in Database | 91 Oxford Rd | Westwood |
| Not Named in Database | 88 Boston Post Rd | Weston |
| Not Named in Database | 57 Riverview Ave | Waltham |
| Banks, Nathaniel P. Elementary School | 948 Main St | Waltham |
| Not Named in Database | 165 Ash St | Waltham |
| McDonald, William House | 618 Pleasant St | Belmont |
| O'Hearn, Thaddeus D. House | 593 Heath St | Brookline |
| Hub Steel and Iron Works Building | 1660 Hyde Park Ave | Boston |
| Not Named in Database | 255 Walnut St | Brookline |
| Graves, Louisa House | 11 Waverly St | Brookline |
| Young, Edward House | 23 Harvard Ave | Brookline |
| McLeod, Robert L. Three Decker | 56 Wyman St | Boston |
| Not Named in Database | 76 Bourne St | Boston |
| Not Named in Database | 30 Whiting St | Boston |
| Sherman, D. L. Marcus House | 51 Rockview St | Boston |
| Not Named in Database | 95 Minot St | Boston |
| McKay, D. H. House | 27 Midland St | Boston |
| Not Named in Database | 53-55 Ashford St | Boston |
| Snider and Drucker Building | 194-202A Saint Paul St | Brookline |
| Sklaver, Goldie House | 154 Sewall Ave | Brookline |
| Not Named in Database | 82-84 Henry St | Cambridge |
| Not Named in Database | 174 Brattle St | Cambridge |
| Alpha Delta Phi Club - Fly Club | 2 Holyoke Pl | Cambridge |
| Rosebud, The | 381 Summer St | Somerville |
| Not Named in Database | 54 Rutland Sq | Boston |
| Not Named in Database | 69-71 Fifth St | Cambridge |
| Richardson, Artemus C. House | 41 Columbus Ave | Somerville |
| B and M Railroad Bridge over Washington Street | Washington St | Somerville |
| Garden Building | 244-250 Boylston St | Boston |
| Not Named in Database | 515 Massachusetts Ave | Boston |
| Fenway Theatre | 136 Massachusetts Ave | Boston |
| Russell, S. H. House | 135 Beacon St | Boston |
| Hicks, Joseph G. Town House | 65 Chestnut St | Boston |
| Temple Ohabei Shalom Cemetery Chapel | 147 Wordsworth St | Boston |
| Immanuel Baptist Church | Adams St | Boston |

| HISTORIC SITE NAME | ADDRESS | TOWN NAME |
|---|---|---|
| Walter Baker Chocolate Company - Preston Mill | Adams St | Boston |
| Strong, W. L. and Company Building | 85-87 Franklin St | Boston |
| Salvation Army Building | 1514 Washington St | Boston |
| Summer Street Bridge over A Street | Summer St | Boston |
| Not Named in Database | 42-44 Aldie St | Boston |
| Not Named in Database | 141 Fulton St | Boston |
| Not Named in Database | 104 Chandler St | Boston |
| Warren, Sampson - Adams, Uriel House | 17 Trenton St | Boston |
| Not Named in Database | 27 Beacon St | Chelsea |
| Not Named in Database | 22 Meridian St | Malden |
| Nash, Sally - Polly - Nabby House | 156 Centre Ave | Abington |
| Shaw, John Jr. House | 487 Pine St | Weymouth |
| MacDonald House | 201 High St | Hanson |
| Joseph's Pontiac Service Station and Garage | 724 Main St | Norwell |
| Milne, E. M. House | 239-241 President's Ln | Quincy |
| U. S. Naval Reserve Training Building | 85 Sea St | Quincy |
| Acetelyne Storage Building | 97 East Howard St | Quincy |
| Cleverly, Ebenezer House | 591 Washington St | Quincy |
| Not Named in Database | 102 Manzanetta Ave | Weymouth |
| Not Named in Database | 967 Commercial St | Weymouth |
| Not Named in Database | 112 Eutaw St | Boston |
| Not Named in Database | 145 Eutaw St | Boston |
| Otis Buttonwood Tree | 274 South St | Hingham |
| Hingham Cemetery - Lincoln, Gen. Benjamin Tomb | 12 South St | Hingham |
| Paragon Park Red Mill | 8 Wharf Ave | Hull |
| Morrison, John Frank House | 42 Deep Run | Cohasset |
| Wood, M. House | 315 Beechwood St | Cohasset |
| Soule, Henry - Wadsworth, William House | 142 Elm St | Kingston |
| Not Named in Database | 5 Old Orchard Ln | Kingston |
| Stoddard - Day House | 25 Bay Ave | Marshfield |
| Ford, Nathan House | 130 Prospect St | Marshfield |
| Hayes, Samuel B. House | 233 Chapman St | Canton |
| Smith, Joseph H. - Wagner, John F. House | 405 York St | Canton |
| Loring, Samuel House | 80 Parks St | Duxbury |
| Miramar Seminary | 80 Parks St | Duxbury |
| Damon, Charles R. House | 16 Damon St | Wayland |
| Not Named in Database | 26 Cedar St | Wellesley |
| Michaelson, Louis House | 57 Truro Ln | Milton |
| Not Named in Database | 102 Cary Ave | Milton |
| Meredith, Albert House | 20 Meredith Cir | Milton |
| Not Named in Database | 12 Meredith Cir | Milton |
| Jewish War Veterans of The U.S. Memorial Park | Blue Hills Pkwy | Milton |
| Foley, Jim Dairy Farm Garage | 22 Park St | Norfolk |
| Stoddard, H. House | 229 Lincoln St | Norwell |
| Not Named in Database | 47 Brook St | Scituate |
| Wellington, Hiram - Thompson, Edward W. House | 22 Temple St | Boston |
| Fiske, John M. Warehouse | 13 Adams St | Natick |
| Not Named in Database | 7-9 West St | Walpole |
| Cushing, A. T. House | 44 Summer St | Weymouth |
| Smith, Emma B. - Snow, Stanley House | 467 Bolivar St | Canton |
| Middleton, Francis House | 44 Elm St | Easton |
| Ames Shovel and Tool Company Tenement #60 | 73-75 Elm St | Easton |
| Hartwell, Albert H. House | 54 Russell Ave | Watertown |
| Staples, William F. House | 62 Center St | Easton |
| Keene, Herbert B. House | 20 Forest St | Plympton |
| Not Named in Database | 78 Commercial St | Braintree |
| Not Named in Database | 56 Pleasant St | Middleborough |
| Leach, W. E. House | 24 Broad St | Weymouth |
| Dean Junior College - Women's Gymnasium | 119 Main St | Franklin |
| Goldstein, Ella House | 28 Lincoln St | Franklin |
| Not Named in Database | 851 Washington St | Holliston |
| Wrentham State School Agriculture Land | Emerald St | Wrentham |
| Collins, Michael House | 312 Orchard St | Millis |
| Not Named in Database | 114 Southville Rd | Southborough |
| Cordaville Manufacturing Company Worker Housing | 5 Cottage St | Southborough |

| HISTORIC SITE NAME | ADDRESS | TOWN NAME |
|---|---|---|
| Jones - McFarland, H. House | 41 Front St | Hopkinton |
| First Baptist Church in Framingham | 1013 Worcester St | Framingham |
| Not Named in Database | 7-9 Conant Rd | Framingham |
| Not Named in Database | 72A Abbott Rd | Wellesley |
| Not Named in Database | 4 Hampden St | Wellesley |
| Gay, Lusher - Kingsbury, Moses House | 552 Gay St | Westwood |
| Not Named in Database | 30 Parker St | Westwood |
| Winsor, Ann Bent House #2 | 10 Winsor Way | Weston |
| Weatherbee, Benjamin House and Farm | 240 Canton St | Westwood |
| Not Named in Database | 99 Green St | Canton |
| Sage, George House | 198 Clyde St | Brookline |
| Heath, Edith deC. House | 40 Heath Hill | Brookline |
| Hardwick House | 364 Buckminster Rd | Brookline |
| Not Named in Database | 86 Somerset Rd | Brookline |
| Not Named in Database | 87-91 Boylston St | Brookline |
| Moore, Emory House | 262 Kent St | Brookline |
| Not Named in Database | 27 Dunreath St | Boston |
| Phillips, George Double House | 27 Pierce St | Boston |
| Not Named in Database | 17 Rodman St | Boston |
| Not Named in Database | 1 Marion Pl | Boston |
| Not Named in Database | 27 Sudan St | Boston |
| Boston Wharf Company Building | 49 Melcher St | Boston |
| Not Named in Database | 19 Monument Sq | Boston |
| Oak Square | Oak Sq | Boston |
| Not Named in Database | 21-23 Marion Rd | Belmont |
| Coolidge, Henry - McCarthy, Margaret House | 55-57 Kenwood St | Brookline |
| Harvard Business School - Aldrich Hall | Soldiers Field Rd | Boston |
| Not Named in Database | 35 Hawthorn St | Cambridge |
| Not Named in Database | 53 Copeland St | Boston |
| Richardson, J. F. House | 17 Hereford St | Boston |
| Jordan, Eben House | 172 Marlborough St | Boston |
| Not Named in Database | 11 Worcester Sq | Boston |
| Not Named in Database | 405 South Huntington St | Boston |
| Not Named in Database | 23 Dartmouth Pl | Boston |
| Not Named in Database | 21 Hanson St | Boston |
| Wells, John Row House | 9 Johnny Ct | Boston |
| Parker, Maynard and Sarah House | 32 Hartford St | Boston |
| May, Charles Three-Decker | 821 Dorchester Ave | Boston |
| Not Named in Database | 141-157 South St | Boston |
| Not Named in Database | 499 Beacon St | Boston |
| Calf Pasture Pumping Station Gatehouse | 435 Mount Vernon St | Boston |
| Not Named in Database | 1335 River St | Boston |
| Chestnut Hill Pipe Yard Office | 2400 Beacon St | Boston |
| Wakefield, Cyrus - Hall, Jacob Building | 94 Prince St | Boston |
| Hall, Elven D. House | 41 Pond St | Boston |
| Gray, Solomon S. - Dana, Otis D. House | 788 East Broadway | Boston |
| Not Named in Database | 4 Centre Pl | Boston |
| Not Named in Database | 111 Fulton St | Boston |
| Tufts, David - Russell, Hubbard House | 78 West St | Malden |
| Packard, Nathaniel House | 69 South Elm St | West Bridgewater |
| Frost, Benjamin House | 41 Union St | Rockland |
| Not Named in Database | 431 King St | Hanover |
| Not Named in Database | 120-122 Glendale Rd | Quincy |
| Faxon, Henry M. House | 305 Whitwell St | Quincy |
| Not Named in Database | 69 Greenleaf St | Quincy |
| Wagner, Hattie C. House | 64 Farrington St | Quincy |
| Brown - Belcher House | 132 Loring Rd | Winthrop |
| Don Orione Nursing Home | 111 Orient Ave | Boston |
| McKinley, William School | Yeamans St | Revere |
| World War I Memorial | Main St | Hingham |
| Derby Academy Marker | Main St | Hingham |
| Leavitt, Josiah House | 93 Main St | Hingham |
| Not Named in Database | 129 Kilby St | Hingham |
| McLellan, Mary C. House | 32 Ash St | Cohasset |
| Knowles, Henry Miles Stable | 138 Atlantic Ave | Cohasset |

| HISTORIC SITE NAME | ADDRESS | TOWN NAME |
|---|---|---|
| Not Named in Database | 625 Washington St | Duxbury |
| Damon, Franklin House | 35 Tilden Rd | Scituate |
| Not Named in Database | 93 Captain Pierce Rd | Scituate |
| Camp Kiwanee - Wooden Dock | 1 Camp Kiwanee Rd | Hanson |
| Youngman, William S. Garage | 39 Williston Rd | Brookline |
| Craig, David W. House | 35 Gould Ave | Malden |
| Davenport Estate Misthouse | 1465 Brush Hill Rd | Milton |
| Not Named in Database | 120 G St | Boston |
| Toma, Rev. Louis Roman Catholic Youth Center | 54 Ashley St | Boston |
| Most Precious Blood Roman Catholic Church Convent | Maple St | Boston |
| Saint Angela Roman Catholic Church Rectory | 1548 Blue Hill Ave | Boston |
| Camp Wonderland Cabin | 186 Massapoag Ave | Sharon |
| Woolworth, F. W. Company Store | 40-46 Woodside Ave | Winthrop |
| Our Lady of the Rosary Roman Catholic Youth Center | 39 South St | Stoughton |
| Richardson, E. F. House | 19 Daniels St | Millis |
| Crandon, Dr. Le Roi Goddard House | 8-10 Lime St | Boston |
| Milton Academy - Wigglesworth Hall | 170 Centre St | Milton |
| Balkam, William H. Stable | 232 Highland St | Milton |
| Lord, Clarence S. House | 38 Brook Rd | Sharon |
| Sherrit - Warren House | 18-20 Ladd St | Watertown |
| Not Named in Database | 41 Phillips St | Boston |
| Curry College - Radio Station Tower | 854 Brush Hill Rd | Milton |
| Cardinal Cushing Center - Bakery | Washington St | Hanover |
| Dorchester South Burying Ground - North Tombs | 2095 Dorchester Ave | Boston |
| Not Named in Database | 11 Nickerson St | Braintree |
| Smith, William D. House | 42 Shears St | Wrentham |
| Daniels, Henry W. House | 97 Dean Ave | Franklin |
| Chestnut Street Bridge | Chestnut St | Franklin |
| Richardson, A. J. House | 16 Brigham St | Medway |
| Pond, Abel - Thayer, William Tenement House | 35 Pleasant St | Holliston |
| Not Named in Database | 220 Ridge St | Millis |
| Peters, Adam Barn | 668 Main St | Medfield |
| Dewer and Johnson Gas Station | 15 Park St | Medfield |
| Not Named in Database | 91 Lumber St | Hopkinton |
| Fruit Street Bridge over Conrail | Fruit St | Westborough |
| Choate, Charles Francis Jr. Rickenbaker Car Garage | 43 Main St | Southborough |
| Hudson, E. House | 9 Gibbon St | Marlborough |
| Not Named in Database | 31 Brook St | Marlborough |
| Bullard, Col. Samuel House | 33 North Main St | Sherborn |
| Howse, Wayne F. and Joanne House | 98 Elm St | Framingham |
| Medfield State Hospital - Laundry | 45 Hospital Rd | Medfield |
| Holbrook, Nathaniel Jr. House | 138 Farm Rd | Sherborn |
| Coggins, Henry House | 127 Commonwealth Rd West | Wayland |
| Brintnal, Paul - Loker, Isaac House | 36 Loker St | Wayland |
| Pelham Island Road Bridge | Pelham Island Rd | Wayland |
| Patriquin, Oliver House | 34 Chestnut St | Weston |
| Faught, L. Porter House | Central St | Foxborough |
| Not Named in Database | 15 Fulton St | Mansfield |
| Fountain in Lewis Square, The | East St | Walpole |
| Oak Grove Dairy - Sherer, Julius A. House | 102 Sumner St | Norwood |
| Lincoln, B. W. House | 2340 Bay St | Taunton |
| Not Named in Database | 39 Central St | Easton |
| Rising Sun Stove Polish Factory - Boiler House | 869 Washington St | Canton |
| Withington, P. M. Furniture and Undertaker | Porter St | Stoughton |
| Field, D. W. Park - Field, D. W. Parkway | Field, D. W. Pkwy | Avon |
| Alden, Dr. Ebenezer House | 39 Woodlawn St | Randolph |
| Harmon, Cyrus House | 1910 Central Ave | Needham |
| Kling, John House | 153 Weston Rd | Wellesley |
| Wellesley Hills Trust Company | 342 Washington St | Wellesley |
| Not Named in Database | 36 Deerfield St | Westwood |
| Not Named in Database | 234 Washington St | Westwood |
| Not Named in Database | 19 Dean Ave | Westwood |
| Parmenter and Walker Crayon Company Building | 94 Fiske Ave | Waltham |
| Rich, Oliver House | 44 Fayette St | Watertown |
| Not Named in Database | 41-41A Beacon Pk | Watertown |

| HISTORIC SITE NAME | ADDRESS | TOWN NAME |
|---|---|---|
| Sumner, George House | 642 Brush Hill Rd | Milton |
| Bailey, Jason S. House | 12 Ruskin St | Boston |
| Richardson, G. M. House | 78 Dean Rd | Brookline |
| Frank, Edward House | 224 Walnut St | Brookline |
| Not Named in Database | 148 Walnut St | Brookline |
| Tucker, Capt. Isaac House | 1023 Randolph Ave | Milton |
| Hollis, Thomas House | 239 Randolph Ave | Milton |
| Higgins, David House | 238 Fairmount Ave | Boston |
| Basile, John House | 38 Basile St | Boston |
| Not Named in Database | 107 Minot St | Boston |
| Rowe, J. H. Farm Worker's Double House | 21-23 Lee St | Boston |
| Not Named in Database | 32 Paul Sullivan Wy | Boston |
| McKenzie Engraving Company | 1010 Commonwealth Ave | Brookline |
| Hastings House | 16 Stearns Rd | Watertown |
| Hovey, F. A. and Company Warehouse | 271-275 Vassar St | Cambridge |
| Not Named in Database | 87-89 Mason Terr | Brookline |
| Rounsvell, Phillip House | 11 Russell St | Brookline |
| Parker, F. E. House | 30 Osborne Rd | Brookline |
| Blumenthal, Harry House | 251 Saint Paul St | Brookline |
| Morse, Rebecca House | 17 Hawes St | Brookline |
| Not Named in Database | 57 Eliot St | Boston |
| Green, Joseph Three-Family House | 47 Saint Germain St | Boston |
| Wheatland, George House | 354 Commonwealth Ave | Boston |
| Not Named in Database | 114 Commonwealth Ave | Boston |
| Baker, Seth R. B. Building | 65 Saint Botolph St | Boston |
| Boston School of Occupational Therapy | 7 Harcourt St | Boston |
| Perry, Oscar Barber Shop | 36-38 Summer St | Somerville |
| Not Named in Database | 119 Thornton St | Boston |
| Not Named in Database | 83 Warren Ave | Boston |
| Not Named in Database | 24 Appleton St | Boston |
| Bigelow - Kennard Building | 384-390 Boylston St | Boston |
| Not Named in Database | 133 Emerson St | Boston |
| Ryan, Anna E. - Goodwin, Louis R. House | 107 Adams St | Boston |
| Dini's Restaurant | 90-98 Tremont St | Boston |
| Not Named in Database | 179-185 Harvard Ave | Boston |
| Basile, John Six-Family House | 4463 Washington St | Boston |
| Woolworths Building | 350 Washington St | Boston |
| Murray, Mary E. T. Row House | 813 East Broadway | Boston |
| Not Named in Database | 413 Market St | Boston |
| Saint Mary Star of the Sea Roman Catholic Church | 55 Moore St | Boston |
| Not Named in Database | 96 Trenton St | Boston |
| Not Named in Database | 4 Hull St | Boston |
| Favart, Eugene House | 8 Dalton Rd | Holbrook |
| Belcher, Jeremiah House | 96 Pond St | Holbrook |
| Torrey Barn | 948 Washington St | Weymouth |
| Old Colony Railroad Bridge over Bartlet Brook | Thompson St | Halifax |
| Not Named in Database | 288 King St | Hanover |
| Whiting, Eleazor House | 500 Webster St | Rockland |
| Whiting, William House | 184 Whiting St | Hanover |
| Wilder, Hannah House | 1046 Main St | Hingham |
| Barnicoat, Frederick H. House | 7-9 Independence Ave | Quincy |
| Curtis, Benjamin F. Tomb | 20 Sea St | Quincy |
| Mount Wollaston Cemetery Circulation System | 20 Sea St | Quincy |
| Not Named in Database | 12 Norfolk St | Weymouth |
| Not Named in Database | 22 First St | Weymouth |
| Not Named in Database | 70 Shawmut St | Weymouth |
| Not Named in Database | Peddocks Island | Hull |
| Brown, Herbert Lincoln House | 32 Doane St | Cohasset |
| Signorelli, Vito House | 19 Arrowwood St | Cohasset |
| Perroncello House | 109 Pleasant St | Cohasset |
| Beechwood Railroad Station | 40 Beechwood St | Cohasset |
| Fratus, A. House | 79 Spring St | Cohasset |
| Connell, William N. House | 7 Sankey Rd | Cohasset |
| Fallon, Bernard J. House | 50 James Ln | Cohasset |
| Jacob's Meadow Saltwater Marsh | Elm St | Cohasset |

| HISTORIC SITE NAME | ADDRESS | TOWN NAME |
|---|---|---|
| Dacey, Daniel J. House | 20 Nichols Rd | Cohasset |
| Adams, Horatio Barn | 3 Maple St | Kingston |
| Chandler, Hiram W. House | 190 Saint George St | Duxbury |
| Not Named in Database | 73 Dreamwold Rd | Scituate |
| DELTA 678 Sculpture | 100 State St | Framingham |
| Fuller Brook Park - Wellesley Avenue Bridge | Wellesley Ave | Wellesley |
| Not Named in Database | 45 Chiltern Rd | Weston |
| Not Named in Database | 10 Harbor Heights Rd | Scituate |
| Flaherty, Marcus House | 34 Stockbridge Rd | Scituate |
| West End Apartments | 34 Myrtle St | Boston |
| Saint Leonard Roman Catholic Church - Peace Garden | 0 Hanover St | Boston |
| Peak, John C. Carriage Barn | 13-15 Clark Ave | Chelsea |
| War Memorial Park - Northern Foundry Foundation #2 | River St | West Bridgewater |
| Not Named in Database | 67 West St | Medford |
| Oyster House Restaurant | 1657 Hancock St | Quincy |
| Whittemore, Albert C. Dairy Barn | 111 High St | Ashland |
| Not Named in Database | 15 Joy St | Boston |
| Not Named in Database | 61 Myrtle St | Boston |
| Not Named in Database | 116 Myrtle St | Boston |
| Not Named in Database | 62 Phillips St | Boston |
| Reed, Thomas Garage | 27 Elm St | Plympton |
| Not Named in Database | 20 Lantern Ln | Milton |
| Not Named in Database | 381 Canton Ave | Milton |
| Hatch, Arthur E. House | 58 Randolph Rd | Brookline |
| Zerrahn, Carl House | 22 Valley Rd | Brookline |
| Hancock Village Duplex | 100-118 Gerry Rd | Brookline |
| Dunlap, George W. House | 402 Beechwood St | Cohasset |
| Bemis, F. Gregg House | 60 Hobart Ln | Cohasset |
| Washburn, George E. Cabin | 83 Spring St | Cohasset |
| Not Named in Database | 11 Orvis Rd | Arlington |
| Not Named in Database | 2-4 Park Street Pl | Arlington |
| Hoyt, Hosea C. Barn | 24 Summer St | Newton |
| Stumcke, Charles House | 38 Carleton St | Newton |
| Methodist Episcopal Church Parsonage | 30 Wesley St | Newton |
| McCormick, Bridget House | 107-109 West St | Newton |
| White, Simon A. House | 97 Hawthorn St | Newton |
| Claflin School | 110-112 Washington Pk | Newton |
| Not Named in Database | 20 River St | Newton |
| Greenough, Rev. William - Allen, Jeremiah House | 68 Greenough St | Newton |
| Morse, Frank E. House | 72 Williston Rd | Newton |
| Brown, Captain David House | 393 Newtonville Ave | Newton |
| Not Named in Database | 80 Bowers St | Newton |
| Lowell, John House | 531 Hammond St | Newton |
| Bayley House | 16 Fairmont Ave | Newton |
| First Baptist Church | 848 Beacon St | Newton |
| Mason, Harry W. - Wilder, Salmon W. House | 64 Homer St | Newton |
| Barrows, Joseph W. House | 170 Lake Ave | Newton |
| Watson, Gustavus W. House | 68 Chester St | Newton |
| Richards, Winfield S. House | 63 Columbus St | Newton |
| Crane, Newton House | 77 Lakewood Rd | Newton |
| Patterson Block | 22-32 Lincoln St | Newton |
| Hyde Grammar School | 68-76 Lincoln St | Newton |
| Saco - Pettee Textile Machine Shops - Grinding Sho | 156 Oak St | Newton |
| Not Named in Database | 19 Brae Burn Rd | Newton |
| Not Named in Database | 125 Shornecliffe Rd | Newton |
| Not Named in Database | 12 Morton Rd | Newton |
| Threewit, John House | 160 Chestnut Hill Rd | Newton |
| Not Named in Database | 2 Whitney Rd | Newton |
| Newton Playground Department Building | 110 Crafts St | Newton |
| Not Named in Database | 25 Melville Ave | Newton |
| Not Named in Database | 17 Fellsmere Rd | Newton |
| Walsh, James A. House | 26 Acacia Ave | Newton |
| Not Named in Database | 66 Gate House Rd | Newton |
| Not Named in Database | 5 Bemis Rd | Newton |
| Corey, W. Kirke Carriage House | 26 Cheswick Rd | Newton |

| HISTORIC SITE NAME | ADDRESS | TOWN NAME |
|---|---|---|
| Strang, James House | 348 Central St | Newton |
| Not Named in Database | 822 Walnut St | Newton |
| Not Named in Database | 11 Considine Rd | Newton |
| Not Named in Database | 15 Considine Rd | Newton |
| Not Named in Database | 148 Truman Rd | Newton |
| Not Named in Database | 97-99 Louise Rd | Newton |
| Not Named in Database | 53 Curve St | Newton |
| Burton, Smith Payne Barn | 621 Centre St | Newton |
| Not Named in Database | 30 Bennington St | Newton |
| Firth, William House | 61 Gate House Rd | Newton |
| Skeats, Florence House | 118 Allerton Rd | Newton |
| Reading, Hannah L. House | 787 Chestnut St | Newton |
| Not Named in Database | 8 Briar Ln | Newton |
| Not Named in Database | 209 Commonwealth Ave | Newton |
| Not Named in Database | 11 Birch Hill Rd | Newton |
| Not Named in Database | 270 Blue Hills Pkwy | Milton |
| Not Named in Database | 21 Meagher Ave | Milton |
| Not Named in Database | 123 Wiswall Rd | Newton |
| Not Named in Database | 42-48 Franklin Hill Ave | Boston |
| Not Named in Database | 16 Sheafe St | Boston |
| Not Named in Database | 24 Cooper St | Boston |
| Clapp. B. - Teel Double House | 20 Maverick St | Medford |
| Mount Auburn Cemetery - Parsons, Theophilus Memorial | 580 Mount Auburn St | Watertown |
| Mount Auburn Cemetery - Homer, Winslow Monument | 580 Mount Auburn St | Watertown |
| Webster, Richard Fry House | 49 Stearns St | Framingham |
| Mount Auburn Cemetery - Dunn, Charles W. Lawn Marker | 580 Mount Auburn St | Watertown |
| Not Named in Database | 24 Crawford St | Boston |
| Beal, Carrie W. House | 37 Intervale St | Boston |
| Graves, Frank House | 203-205 Blue Hills Pkwy | Milton |
| Thayer, Peter House | 250 Mill St | Randolph |
| Prescott, Aaron A. House | 584 North Main St | Randolph |
| Porter, Grace L. House | 84 South Main St | Randolph |
| Murphy, Geraldine E. House | 12 Braemore Rd | Boston |
| Puritan Real Estate Trust Apartments | 209 Chestnut Hill Ave | Boston |
| Not Named in Database | 1677 Commonwealth Ave | Boston |
| Not Named in Database | 48 Waldeck Rd | Milton |
| Not Named in Database | 81 Huntington Rd | Milton |
| Not Named in Database | 256 Edge Hill Rd | Milton |
| Litchfield, Ernest F. House | 220 Gannett Rd | Scituate |
| Jones, Insley G. - McGowan, Patrick Tenant House | 16-18 Cotting St | Medford |
| Pennell, Edmund H. House | 19 Otis St | Medford |
| Frazar, Marston Abbott Carriage House | 35 Cedar Rd | Belmont |
| Saint Joseph's Roman Catholic Church Parochial School | 140 Common St | Belmont |
| Higgins, George - Ward, Andrew and Hannah House | 17 Orris St | Newton |
| Not Named in Database | 176 Webster St | Boston |
| Not Named in Database | 215 Webster St | Boston |
| Shattuck, William G. House | 241 Webster St | Boston |
| Leatherbee, William Holt and Mary Jane Millard House | 100 Prince St | Newton |
| Not Named in Database | 56 Charlotte St | Boston |
| Torrey, Harry E. and Marion Irene Lincoln House | 75 Oakland Ave | Hanover |
| Tasker, Hyman Garage | 72R Cheney St | Boston |
| Wood, Henry A. and Mary A. - Sprout, William Bradford and Margaret L. House | 86 Addington Rd | Brookline |
| Not Named in Database | 12 Traverse St | Canton |
| Patterson, George and Johanna Double House | 17 Alpine St | Boston |
| White, Frank E. House | 375 West Elm St | Brockton |
| Not Named in Database | 175 Moraine St | Brockton |
| Enterprise Department Store | 203-217 Main St | Brockton |
| Perkins Street Bridge | Perkins St | Brockton |
| Cary House | 606 North Cary St | Brockton |
| Security Federal Savings Bank | 40 Legion Pkwy | Brockton |
| Not Named in Database | 160 Weston Ave | Braintree |
| Not Named in Database | 463 East Main St | Milford |
| Smith, Asa House and Chairmaking Shop | 205 South St | Wrentham |
| Pike, Alonso G. House | 99 Summer St | Franklin |

| HISTORIC SITE NAME | ADDRESS | TOWN NAME |
|---|---|---|
| Franklin Town Hall | 80 West Central St | Franklin |
| Dean, E House | 10 Highland St | Medway |
| Not Named in Database | 24 Quincy Pl | Holliston |
| Dane, Rice O. - Springer, Otis S. House | 8 Holliston St | Medway |
| Briscoe - D'Antonio - Celli House | 38 Frairy St | Medfield |
| Hamilton House | 7 Summer St | Hopkinton |
| Kirby House | 60-62 Central St | Southborough |
| Williams, Caleb House | 14 Newton St | Southborough |
| Howe, H. House | 235 West Main St | Marlborough |
| Felton, Lewis - Vigeant House | 79 Broad St | Marlborough |
| Greenwood Cider Mill Storehouse | 6 Harvard St | Marlborough |
| Not Named in Database | 24-26 Lincoln St | Marlborough |
| Humphrey, Michael Springhouse - Well House | 46 Western Ave | Sherborn |
| Greenwood, Jonas Sr. House - Highland Farm | 102 Washington St | Sherborn |
| Osgood House | 1456 Concord St | Framingham |
| Morrill Memorial Library | 31 Walpole St | Norwood |
| Alger, Frank W. House | 122 Pine St | Easton |
| Pye, Walter B. House | 24 Depot St | Easton |
| Phinney, S.C. & J.G. Boot Counter Manufacturing Co | Winter St | Stoughton |
| Wentworth, Nathaniel House | 353 Washington St | Canton |
| Blodgett, Frederick House | 10 Solon St | Wellesley |
| Colburn, Jeremiah House | 323 High St | Westwood |
| Not Named in Database | 90 Cherry St | Waltham |
| Not Named in Database | 231-233 Arsenal St | Watertown |
| Reynolds, C. C. House | 31 Wolcott Rd | Brookline |
| Hardy House | 15 Hyslop Rd | Brookline |
| Dunmore, Charles - Lynes, Thomas House | 11 High St | Milton |
| Hutchinson, Catherine E. Town House | 7 Miner St | Boston |
| Lane, Benjamin P. House | 65 Crawford St | Boston |
| Kinney, Edward A. House | 96 Crawford St | Boston |
| Anteramian, Jacob Upholstery and Barber Shop | 71 Elm St | Watertown |
| Metropolitan Supply Company Warehouse | 277-287 Vassar St | Cambridge |
| Russell, Arthur Building | 1002 Beacon St | Brookline |
| Alpha Sigma Phi Club | 54 Dunster St | Cambridge |
| Not Named in Database | 11-15 Mifflin Pl | Cambridge |
| Kempton, Charles House | 27 Appleton St | Somerville |
| Whitney, Henry M. Row House | 54 Saint Stephen St | Boston |
| Robbins, R. E. House | 44 Commonwealth Ave | Boston |
| Standish, J. House | 117 Marlborough St | Boston |
| Not Named in Database | 199 Marlborough St | Boston |
| Not Named in Database | 21 Braddock Pk | Boston |
| Home for Aged Women, The | 201-205 South Huntington Ave | Boston |
| Not Named in Database | 102-104 Inman St | Cambridge |
| Warren, Moses - Smith, Benjamin G. Rowhouse | 145 Otis St | Cambridge |
| Not Named in Database | 82 Waltham St | Boston |
| Camp Meigs Memorial Park | Stanbro St | Boston |
| Winchester, William House | 14 Seaverns Ave | Boston |
| Ely, P. V. R. House | 478 Beacon St | Boston |
| Sears, Dr. David F. Stables | 71-73 Brimmer St | Boston |
| Wigglesworth, Thomas Building | 9-11 Winter St | Boston |
| Not Named in Database | 6 Moon St | Boston |
| Boston Water Board High Service Pumping Station | 2450 Beacon St | Boston |
| Not Named in Database | 20-24 Winthrop St | Boston |
| Harrington, Thaddeus House | 42 Sullivan St | Boston |
| Faulkner - Page Dry Goods Commission Company Building | 64-70 Franklin St | Boston |
| Weston, David B. - Mason, Rufus House | 13 Bolton Pl | Boston |
| Not Named in Database | 15 Linden St | Boston |
| North Station - Boston Garden | 84-118 Causeway St | Boston |
| Union Warren Savings Bank | 48-50 Summer St | Boston |
| Father Taylor's Seaman's Bethel - Seaman's Church | 8 North Sq | Boston |
| Brook Farm - Eyrie School Building Site | 670 Baker St | Boston |
| Not Named in Database | 1 Medford St | Chelsea |
| Park Street Railroad Station | 20 Magoun Ave | Medford |
| Baldwin, Charles and William House | 5-7 Linden St | Everett |
| Everett High School | 11 Summer St | Everett |

| HISTORIC SITE NAME | ADDRESS | TOWN NAME |
|---|---|---|
| Paige House | 102 Shute St | Everett |
| Bridgewater Iron Works - Canal | High St | Bridgewater |
| Brett, Algernon Sidney House | 543 West Union St | East Bridgewater |
| East Bridgewater Town Common Gazebo | Central St | East Bridgewater |
| Wendell Cemetery | South Franklin St | Holbrook |
| Cummings, Richard J. House | 1002 South Franklin St | Holbrook |
| Wilkes, John Jr. House | 193 Summer St | Rockland |
| Pond Plain Improvement Association | 330 Pond St | Weymouth |
| Gardner, Jesse House | 1029 Main St | Hingham |
| Reed, Timothy House | 284 Adams St | Quincy |
| Jennings, Frederick W. House | 401 Highland Ave | Quincy |
| Phipps - Wild - Kincaide House | 108 Franklin St | Quincy |
| Quincy Women's Club | 148 President's Ln | Quincy |
| Grossman, Joseph B. II House | 70 Dimmock St | Quincy |
| Beckler Avenue Rowhouse | 9 Beckler Ave | Boston |
| Not Named in Database | 31 Bakers Ave | Weymouth |
| Not Named in Database | 14 Mount Vernon Rd East | Weymouth |
| City Hospital Recreational Building | Long Island Rd | Boston |
| Boston Public Library - East Boston Branch | 276-282 Meridian St | Boston |
| Shurtleff, Benjamin House | 133A Cushman Ave | Revere |
| Not Named in Database | 42 Elm St | Hingham |
| Black Rock Beach | 387 Forest Ave | Cohasset |
| Weeks, J. H. House | 465 Jerusalem Rd | Cohasset |
| Not Named in Database | 687 Country Way | Scituate |
| Stoddard, Elliott - Bates, Rufus Barn | 15 Brook St | Cohasset |
| Harvard University - 1873 Tablet | Harvard Yard | Cambridge |
| Boston Light Station Oil House | Little Brewster Isl | Boston |
| Charlestown Navy Yard - Building 10 - Pitch House | Navy Yard | Boston |
| Charlestown Navy Yard - Building 193 - Storehouse | Navy Yard | Boston |
| Cushman, Jonathan House | 101 Indian Pond Rd | Kingston |
| Not Named in Database | 9 Maple Ave | Kingston |
| Winslow, John House | 148 Washington St | Duxbury |
| Not Named in Database | 63 Saint George St | Duxbury |
| Ward, William House | 154 Edward Foster Rd | Scituate |
| Wattles, Joseph W. House | 208 Chapman St | Canton |
| Cortez, Harold E. House | 175 Maple St | Scituate |
| Litchfield, Alpheus House | 17 Cedar St | Scituate |
| Sheldon House | 414 Adams St | Milton |
| Cole, Dr. Arthur House | 96 South Franklin St | Holbrook |
| Rehill, Francis House | 25 Chapel St | Canton |
| Kemp House | 19 Linden St | Boston |
| James, Benjamin House | 11 Thomas Pk | Boston |
| Not Named in Database | 3 Evandale Terr | Boston |
| Sargent, Bodwell - Evans, Ransom F. House | 25 Bowdoin St | Boston |
| Lennon, John S. Building | 164 C J Cushing Hwy | Cohasset |
| Not Named in Database | 90 Harvard Ave | Brookline |
| Coolidge, F. House | 18-20 Franklin St | Weymouth |
| Not Named in Database | 127-133 Glen St | Somerville |
| Fletcher, William G. - Haskell, Frederika E. House | 19 Chester St | Somerville |
| Garten, Rev. J. Vanor House | 113 College Ave | Somerville |
| War Memorial Park - Perimeter Fence System | River St | West Bridgewater |
| Kairit, Gustav Dairy House | 142 Prospect St | Ashland |
| Tucker, George H. House | 23 Maple Ave | Sharon |
| Keevey House | 3 Forest St | Plympton |
| Randall, Ziba - Russell, Edwin S. House | 31 Canton St | Easton |
| Pondville Cemetery - Pond, Sarah Fales Stone | Everett St | Norfolk |
| Walsh, John E. House | 145 Hawthorn Rd | Braintree |
| Not Named in Database | 1028 Washington St | Holliston |
| Farmer, Moses House | 20 Garfield St | Franklin |
| Not Named in Database | 10 Lincoln St | Medway |
| Felt and Company Cotton Yarn Mill Worker Housing | 103-109 Village St | Medway |
| Millis Company Worker Housing | 42 Lavender St | Millis |
| Not Named in Database | 5 Nebraska St | Hopkinton |
| Bakeman, Martha Cottage | 354 Mount Wayte Ave | Framingham |
| Not Named in Database | 77 Greenwood St | Marlborough |

| HISTORIC SITE NAME | ADDRESS | TOWN NAME |
|---|---|---|
| Hildreth, Dr. Benjamin - Robinson, J. House | 153 Hildreth St | Marlborough |
| Not Named in Database | 146 Hildreth St | Marlborough |
| Gheringhelli, John House | 8 Apple St | Sherborn |
| Not Named in Database | 236 Central St | Framingham |
| Norwood School Teachers Boarding House | 27 Everett St | Norwood |
| Waters, Samuel House | 105 Canton St | Stoughton |
| Spring, George - Farwell, Isaac House | 15 Glen Rd | Wellesley |
| U. S. Post Office - Dedham Main Branch | 611 High St | Dedham |
| Weston Aqueduct Screen Chamber | Newton St | Weston |
| U. S. Post Office - Waltham Main Branch | 774 Main St | Waltham |
| Not Named in Database | 162 Main St | Waltham |
| Not Named in Database | 85 Mount Auburn St | Watertown |
| Learned, Susan House | 51 Fayette St | Watertown |
| Saint Joseph's Roman Catholic Church | 160 Common St | Belmont |
| Yates, Joseph House | 490 Pleasant St | Belmont |
| Blue Hill Drive Bridge over MBTA | Blue Hill Dr | Westwood |
| Meaney, P. J. Wagon Shed | 63 Franklin St | Brookline |
| Not Named in Database | 209 Harvard St | Brookline |
| Tucker, Mannassah House | 23 Robbins St | Milton |
| Milton Poor Farm - Men's Almshouse | 175 Gov. Stoughton Ln | Milton |
| Leland, Joseph Daniels House | 42 Russell St | Milton |
| Not Named in Database | 17 Cookson Terr | Boston |
| Not Named in Database | 34 Juniper St | Boston |
| Scales, John Two-Family House | 100 Sheridan St | Boston |
| Donley, Thomas H. House | 10 Clifford St | Boston |
| Habolow, Louis Apartment Building | 387-397 Dudley St | Boston |
| Not Named in Database | 1-4 Holbrook Ave | Boston |
| Radcliffe, The | 722-726 Dudley St | Boston |
| Slayter, Rose House | 23 Salisbury Rd | Brookline |
| Not Named in Database | 1042-1054 Beacon St | Brookline |
| Rudnick, Morris Building | 9-11 Babcock St | Brookline |
| Dow Block | 17-35 Brattle St | Cambridge |
| Not Named in Database | 59 Francis Ave | Cambridge |
| Curtis, Paul House | 114 South St | Medford |
| Not Named in Database | 179 West Brookline St | Boston |
| Not Named in Database | 32 Rutland Sq | Boston |
| Esther, The | 37 Wigglesworth St | Boston |
| Vincent Memorial Hospital | 125 South Huntington Ave | Boston |
| Inman Square Fire Station | Hampshire St | Cambridge |
| Munroe, Emery H. House | 28 Warren Ave | Somerville |
| Not Named in Database | 78 Thorndike St | Cambridge |
| Stevens, Atherton Haugh House | 67 Winter St | Cambridge |
| Jacob, William House | 56 Perkins St | Boston |
| Not Named in Database | 68 Appleton St | Boston |
| Connolly, Mary C. Three Decker | 936 East Fourth St | Boston |
| Not Named in Database | 102 Cedar St | Boston |
| Not Named in Database | 134-136 Boylston St | Boston |
| Not Named in Database | 79 Hastings St | Boston |
| Briggs, John House | 251 Newbury St | Boston |
| Lawrence Model Lodging Houses - Abbott, The | 89 East Canton St | Boston |
| Hano, Samuel Company Worker Housing | 9-11 Hano St | Boston |
| North End Tunnel | 453 Commercial St | Boston |
| Not Named in Database | 175 Trenton St | Boston |
| Moore, Catherine Settlement House | 11 Tileston St | Boston |
| Blanchard, Henry House | 5 Rice St | Boston |
| Lane, Lorenzo E. House | 25 Monroe St | Rockland |
| Dewsnap, Mark H. House | 238 Norfolk St | Quincy |
| Not Named in Database | 11 Edgewood Cir | Quincy |
| U. S. Naval Reserve Training Building - Shed | 85 Sea St | Quincy |
| Bernstein - Lerman Building | 279 Broadway | Chelsea |
| Sneed, Samuel Building | 44 Grove St | Chelsea |
| Hall's Block | 311-317 Broadway | Revere |
| Korean War Memorial | Main St | Hingham |
| Kingman, George House | 209-211 North St | Hingham |
| Vedeler, George T. House | 53 Pond St | Cohasset |

| HISTORIC SITE NAME | ADDRESS | TOWN NAME |
|---|---|---|
| Nichols, Thomas House | 18 Elm St | Cohasset |
| Clement, Edward G. House | 538 Washington St | Duxbury |
| Myrick, James F. House | 1 Bay Rd | Duxbury |
| Robeson, Louis Carriage Barn | 180 Clyde St | Brookline |
| Not Named in Database | 83-87 West St | East Bridgewater |
| Sunnerberg, Chester A. House | 185 Old Oaken Bucket Rd | Scituate |
| Not Named in Database | 12 Ashland St | Boston |
| Phelps, Luther S. House | 198 Savin Hill Ave | Boston |
| Noyes, George House | 202 Savin Hill Ave | Boston |
| Forsyth Street Public Garage | 70 Forsyth St | Boston |
| Camp Wonderland Open Storage Area | 186 Massapoag Ave | Sharon |
| Not Named in Database | 120 West St | Randolph |
| Bird Park - Gate Way Gate | Washington St | Walpole |
| Ames, Walter House | 311 Sherman St | Canton |
| Jackman, Edward N. House | 16-18 Summit Ave | Somerville |
| Peabody, Dr. Francis Weld House | 50 Brimmer St | Boston |
| Ames Shovel and Tool Company Tenement #9 | 24 Main St | Easton |
| Gove, Walter W. House | 95 Fremont St | Winthrop |
| Not Named in Database | 14 Hermon St | Winthrop |
| Welch, Michael P. House | 254 Myrtle St | Ashland |
| Central Fire Station Cannon | 20 Stone St | Walpole |
| Mains, Thomas - McFarland, George House | 36 North Main St | Easton |
| Not Named in Database | 36-46 Boylston St | Boston |
| Not Named in Database | 2 Pinckney St | Boston |
| Not Named in Database | 84 West Cedar St | Boston |
| Standish Burying Ground - Loring, Anna Stone | Chestnut St | Duxbury |
| Emmanuel Church | 15 Newbury St | Boston |
| Stedman, James H. House | 179 Cedar St | Braintree |
| Not Named in Database | 306-308 Commercial St | Braintree |
| Thompson, A. House | 274 Thompson St | Middleborough |
| Harrington, Andrew J. Jr. House | 53 Union St | Franklin |
| Park Street Bridge over Conrail | Park St | Norfolk |
| Turner, Stephen House | 187 Seekonk St | Norfolk |
| Wilkinson, William House | 15 Pike St | Hopkinton |
| Russell, Earl S. House | 110 Turnpike Rd | Southborough |
| McCarthy, James House | 5 White Bagley Rd | Southborough |
| Hubbard, Phineas House | 79 Frankland Rd | Hopkinton |
| Forrester, John T. House | 949 Grove St | Framingham |
| Not Named in Database | 28-30 Bolton St | Marlborough |
| Brophy, Daniel House | 61 Elm St | Framingham |
| Edwards Congregational Church | 40 Edwards St | Framingham |
| Medfield State Hospital - Ventilator | 45 Hospital Rd | Medfield |
| Stone House | 243 Stonebridge Rd | Wayland |
| Not Named in Database | 364 Central St | Foxborough |
| Strang, Cyrus D. House | 256 South St | Medfield |
| Not Named in Database | 79 Nichols St | Norwood |
| Dean, Capt. Barzilla House | 682 Washington St | Easton |
| Blood, Eugene W. House | 95 Pine St | Easton |
| Belcher, J. White House | 458 North Main St | Randolph |
| Dakin House | 12 Waban St | Wellesley |
| Hunting - Kingsbury House | 8 Geraldine Dr | Wellesley |
| Jennings, Willard House - Glen House Hotel | 245 Glen Rd | Weston |
| Talbot, Ebenezer House | 627 High St | Westwood |
| Not Named in Database | 57 Stafford Rd | Westwood |
| Marsh, Martin - Ivers, Samuel House | 162 Highland St | Dedham |
| Second Middle District Schoolhouse | 27 Dexter St | Dedham |
| Stimpson, James House | 26 Newton St | Weston |
| Machine Shop - Boston Manufacturing Company | 144 Moody St | Waltham |
| Not Named in Database | 81 Sedgwick St | Boston |
| Wallace, Lachlan House | 37R Spring Park Ave | Boston |
| Holtzer Electric Company | 9-21 Station St | Brookline |
| Chapman, Moses House | 185 School St | Milton |
| Adams Building | 368-380 Granite Ave | Milton |
| Ford, Alfred Row House | 7 Grant St | Boston |
| Not Named in Database | 74 Mount Pleasant Ave | Boston |

| HISTORIC SITE NAME | ADDRESS | TOWN NAME |
|---|---|---|
| Not Named in Database | 1569 Blue Hill Ave | Boston |
| Dodge, Ernest House | 6-8 Rodman St | Boston |
| Boston Wharf Company Warehouse | 38-40 Stillings St | Boston |
| Not Named in Database | 128 Elm St | Belmont |
| Bathrick, John J. and Elizabeth House | 29 Oak St | Belmont |
| Rice, Edmund House | 34 Raymond St | Boston |
| Rawson, Elbridge House | 52 Harrison St | Brookline |
| Mount Auburn Hospital - Surgical Building | 330 Mount Auburn St | Cambridge |
| Not Named in Database | 9-25 Kennedy St | Cambridge |
| Not Named in Database | 3 Gray Gardens West | Cambridge |
| Wood, James A. House | 3 Sacramento St | Cambridge |
| Whitney, Henry M. Row House | 78 Saint Stephen St | Boston |
| Not Named in Database | 152 West Canton St | Boston |
| Not Named in Database | 17 Dartmouth Pl | Boston |
| Not Named in Database | 39 Gray St | Boston |
| Wells, John Row House | 7 Johnny Ct | Boston |
| Dill Building | 11-25 Stuart St | Boston |
| McKinney, Andrew House | 121 Beacon St | Boston |
| Jordan - Pope - Bealls - Cotting House | 393 Beacon St | Boston |
| Wordsworth Street Footbridge over MBTA Blue Line | Wordsworth St | Boston |
| Fennelly, Robert Apothecary | 71 Prince St | Boston |
| Not Named in Database | 18 Concord Sq | Boston |
| Lewis Brothers Dry Goods Commission Company Building | 57-63 Franklin St | Boston |
| Rand, William S. House | 212 Newbury St | Boston |
| Austin Building | 105 Purchase St | Boston |
| Not Named in Database | 7 North Hanover Ct | Boston |
| Not Named in Database | 107 Fulton St | Boston |
| Copp's Hill Burying Ground | Hull St | Boston |
| Not Named in Database | 36 Medford St | Chelsea |
| Witherell, J. House | 27 Center St | Bridgewater |
| Bedford Street Bridge over Forge Pond Meadow Brook | Bedford St | East Bridgewater |
| Dunham, Roy House | 45 Emery St | Holbrook |
| Sherman, George House | 259 Main St | Plympton |
| Jacobs, Loring House | 128 Jacobs Ln | Norwell |
| Martin, John R. House | 40 Pierce St | Milton |
| Hill, Ira M. House | 27 Brackett St | Milton |
| Not Named in Database | 25 Spear St | Quincy |
| Cooney, W. G. House | 14 Gilson Rd | Quincy |
| Brown, Laura A. House | 110 Putnam St | Quincy |
| Number 1 Power House | 97 East Howard St | Quincy |
| American Revolving Crane | 97 East Howard St | Quincy |
| Bay State Iron Company Worker Housing | 597 East Second St | Boston |
| Not Named in Database | 110 Eutaw St | Boston |
| Not Named in Database | 170-172 Hermon St | Winthrop |
| Jacob, George F. House | 658 Main St | Hingham |
| Telegraph Hill | Farina Rd | Hull |
| Williams, Robert S. House #1 | 217 North Main St | Cohasset |
| Brady, Joseph B. House | 70 Linden Dr | Cohasset |
| Fitzgerald, William Joseph House | 450 Jerusalem Rd | Cohasset |
| Lincoln, Danforth B. House | 15 Stanton Rd | Cohasset |
| Clark, George H. Tin Shop | 19 Green St | Kingston |
| Howlands Lane Bridge over Conrail | Howland Ln | Kingston |
| Soule, Simeon House | 122 Powder Point Ave | Duxbury |
| Felton, Frederick L. House | 28 Upland Rd | Duxbury |
| Doherty, James Garage | 81 Crowninshield Rd | Brookline |
| Tambo House | 26 Mitchell St | Wayland |
| Langwater Estate Circulation System | 135 Elm St | Easton |
| Not Named in Database | 10 Columbine Rd | Milton |
| Not Named in Database | 120 Cliff Rd | Milton |
| Lord, David E. House | 60 Old Coach Rd | Cohasset |
| Not Named in Database | 50 Surry Dr | Cohasset |
| Simpson House | 25 Seekonk St | Norfolk |
| Union Congregational Church Parsonage | 29 North St | Norfolk |
| Richardson, William H. House | 324 Mount Blue St | Norwell |
| Jenkins, Luther House | 47 First Parish Rd | Scituate |

| HISTORIC SITE NAME | ADDRESS | TOWN NAME |
|---|---|---|
| Camp Wonderland Barn | 186 Massapoag Ave | Sharon |
| South Common | Washington St | Walpole |
| Not Named in Database | 73 Rhoades Ave | Walpole |
| Not Named in Database | 77 Franklin St | Somerville |
| Mystic Valley Parkway - Auburn Street Bridge | Auburn St | Somerville |
| Not Named in Database | 67 Curve St | Millis |
| Not Named in Database | 267 Willis Ave | Medford |
| Eames, Capt. Ezra House | 188 Eliot St | Ashland |
| Poole, Willard K. House | 64 Billings St | Sharon |
| Not Named in Database | 53 Chestnut St | Boston |
| Standish Burying Ground - Directional Signs | Chestnut St | Duxbury |
| Emmes, Erastus W. Building | 488 Commercial St | Boston |
| Eames, William Russell - Olson, Ingel Gazebo | 59 West Union St | Ashland |
| Thayer, Dea. Eliphez House | 475 Liberty St | Braintree |
| Marston, Arthur M. House | 95 Monatiquot Ave | Braintree |
| Not Named in Database | 204 Ridge St | Millis |
| Harding, John House | 74 Harding St | Medfield |
| Medfield Grand Army of the Republic Hall | 454-456 Main St | Medfield |
| Newton, H. House | 200 Southville Rd | Southborough |
| Jones, S. R. House | 247 Parkerville Rd | Southborough |
| Salmon, John A. House | 7 East Main St | Southborough |
| Lincoln, David House | 157 Ash St | Hopkinton |
| O'Connell, John Shoe Factory Worker Housing | 3 Spruce St | Marlborough |
| Not Named in Database | 117 Hildreth St | Marlborough |
| Fitts, George and Arthur Hen House | 190 Western Ave | Sherborn |
| Not Named in Database | 10 Ward Ln | Sherborn |
| Not Named in Database | 99 Dennison Ave | Framingham |
| Holbrook Barn | 69 Forest St | Sherborn |
| Train, Isaac Tavern | 465 South Ave | Weston |
| Not Named in Database | 92 South St | Foxborough |
| Foxborough State Hospital - N Ward | Chestnut St | Foxborough |
| Overview - Holiday Farm | 55 Elm St | Medfield |
| Borderland State Park - Ames Mansion Tennis Court | 257 Massapoag Ave | Easton |
| Gorman, Charles - McKean, Robert House | 10 Poquanticut Ave | Easton |
| Morse, Daniel House | 32 Weston Rd | Wellesley |
| Crest Road Bridge | Crest Rd | Wellesley |
| Phi Sigma Society House - Wellesley College | Central St | Wellesley |
| McIntosh, Sylvester Duplex | 395 Linden St | Wellesley |
| Henry, Charles C. House | 3 Rockland St | Wellesley |
| Chubb - Parker - Fairbanks - Sturtevant House | 51 Glen Rd | Wellesley |
| Not Named in Database | 101 Lake Shore Dr | Westwood |
| Hale, Albert House | 1 Common St | Dedham |
| White, Henry J. Wood Storage Shed | 86 Wellesley St | Weston |
| Saw Mill Lane Bridge over Mother Brook | Sawmill Ln | Dedham |
| Davenport, William House | 1 Green St | Milton |
| Davenport, John - Hayward House | 1493 Brush Hill Rd | Milton |
| Sloan, Charles House | 874 Brush Hill Rd | Milton |
| Howland, D. W. House | 207 Fisher Ave | Brookline |
| Not Named in Database | 276-278 Walnut St | Brookline |
| Rudnick, Morris Building | 322-326 Washington St | Brookline |
| Dana Avenue Bridge over Penn Central Railroad | Dana Ave | Boston |
| Not Named in Database | 8-12 Moreland St | Boston |
| Moor, Rev. Clark Double House | 38-40 Arlington St | Cambridge |
| Richmond Court Trust Building | 1221 Beacon St | Brookline |
| Eliot, T. S. House | 16 Ash St | Cambridge |
| Not Named in Database | 50 Copeland St | Boston |
| Davidson, Gideon L. Apartment Building | 1540-1542 Commonwealth Ave | Boston |
| U. S. Post Office - Somerville Main Branch | 237 Washington St | Somerville |
| Hall, Jesse Rowhouse | 44 Second St | Cambridge |
| Not Named in Database | 39 Milford St | Boston |
| Not Named in Database | 30 Dwight St | Boston |
| Not Named in Database | 16 Lawrence St | Boston |
| Mullay, John House | 390 K St | Boston |
| Gardner, J. L. House | 143 Beacon St | Boston |
| Not Named in Database | 31 Mount Vernon St | Boston |

| HISTORIC SITE NAME | ADDRESS | TOWN NAME |
|---|---|---|
| Beacon Hill Apartment House | 126 Bowdoin St | Boston |
| Not Named in Database | 135-137 School St | Boston |
| Kraft, T. J. Three-Family House | 3144 Washington St | Boston |
| Not Named in Database | 119-121 Water St | Boston |
| Washington Building - Imperial Hotel | 418-422 Market St | Boston |
| French, Abram and Company First Building | 151-155 Milk St | Boston |
| Pratt, Edward House | 11 Bartlett St | Boston |
| Whittier, Isaac Double House | 92-94 Bartlett St | Boston |
| Not Named in Database | 166-168 Commercial St | Boston |
| Hood, H. P. and Sons Power Station | 500 Rutherford Ave | Boston |
| Curtis, A. C. House | 11 Pleasant St | Medford |
| East Bridgewater Bank | 41 Bedford St | East Bridgewater |
| Hersey, Daniel House | 937 Plymouth St | Abington |
| Dunham, Ezra House | 554 Hancock St | Abington |
| Not Named in Database | 132R Union St | Rockland |
| French, Joseph House | 148 Union St | Rockland |
| Briggs, Rev. John Outbuilding | 274 Main St | Plympton |
| Vining, Ebed Jr. House | 39 Hingham St | Rockland |
| Hexagonal House - Briggs, Luther Jr. House | 206 Washington St | Pembroke |
| White, Jared House | 540 Commercial St | Weymouth |
| Citgo Gas and Service Station | 270 Bridge St | Weymouth |
| Butler, J. E. House | 23 John St | Chelsea |
| Bailey, George House | 373 Main St | Hingham |
| Dawes House | 315-317 North St | Hingham |
| Lincoln, Josiah Jr. House | 239 North St | Hingham |
| Andrews - Loring Building | 65 South St | Hingham |
| Boston to Plymouth Milestone | 90 Main St | Hingham |
| Wheelwright, Josiah House | 24 Sohier St | Cohasset |
| Charlestown Navy Yard - Building 275 - Powerhouse | Navy Yard | Boston |
| Loring, Atherton Playhouse - Garage | 121 Parks St | Duxbury |
| Burgess, Nathan III House | 231 Washington St | Duxbury |
| Lowell, Charles B. Stable | 59 Union St | Franklin |
| Hopkins, M. House | 9 Cherry Ln | Scituate |
| Not Named in Database | 14 Plymouth Ave | Milton |
| Not Named in Database | 54 Old Colony Rd | Weston |
| Not Named in Database | 80 Brook St | Scituate |
| Forest Hills Cemetery - Sumner Monument | 95 Forest Hills Ave | Boston |
| Parlin, William D. Storehouse | 3 Adams St | Natick |
| Mills, William - Healey, Michael House | 66 Dane St | Somerville |
| Brackett - Frost, George Row House | 29-33 Sargent Ave | Somerville |
| Palfrey, John Gorham - Clement, Margaret R. House | 152 Mount Vernon St | Boston |
| Not Named in Database | 148 Winthrop St | Winthrop |
| Garfield Square | Front St | Weymouth |
| Packard, Frederick L. House | 83 Center St | Easton |
| Not Named in Database | 5 Grove St | Boston |
| Not Named in Database | 221 Chestnut Ave | Boston |
| Mitchell, Francis J. House | 21 Brewster Rd | Cohasset |
| Milano, Michele - DiPietro, Andrea Apartments | 3 Holden Ct | Boston |
| Middleton, J. T. and M. L. - Coffey, John House | 89 Topliff St | Boston |
| Boston Lunatic Hospital | 425 Harvard St | Boston |
| Not Named in Database | 15 Cape Cod Ln | Milton |
| Levison, David I. House | 39 Arlington Rd | Brookline |
| Grandberg, Arnold B. House | 51 Beresford Rd | Brookline |
| Not Named in Database | 9 Denny Rd | Brookline |
| Not Named in Database | 130 Fairway Rd | Brookline |
| Edinburgh, Joseph House | 192 Fairway Rd | Brookline |
| Souther, Hatherly L. House | 1 Lily Pond Ln | Cohasset |
| Central Trust Building | 457-463 Massachusetts Ave | Arlington |
| Brown House | 32 Jefferson St | Newton |
| Benyon, Abner I. House | 99 Park St | Newton |
| Coffin, Lewis E. House | 150 Church St | Newton |
| Eliot Memorial | Eliot Memorial Rd | Newton |
| Clapp, George M. - Huddleston, John S. F. House | 217 Church St | Newton |
| Lyon, Otis C. House | 52 Rustic St | Newton |
| Stearns School | 27 Jasset St | Newton |

| HISTORIC SITE NAME | ADDRESS | TOWN NAME |
|---|---|---|
| Fogarty, James House | 235 Chapel St | Newton |
| Not Named in Database | 68 Woodbine St | Newton |
| Emery, Daniel S. House | 21 Central St | Newton |
| Not Named in Database | 37-39 Winchester Rd | Newton |
| Not Named in Database | 27 Walnut St | Newton |
| Hollings, William B. House | 105 Washington Pk | Newton |
| Ross, Henry F. - Moore, George D. House | 76 Otis St | Newton |
| Kenway, Herbert P. House | 85 Lombard St | Newton |
| Not Named in Database | 698-700 Beacon St | Newton |
| Not Named in Database | 575 Boylston St | Newton |
| Coveney, James House | 827 Boylston St | Newton |
| Moore, William E. House | 116 Dickerman Rd | Newton |
| Park, Edwin W. House | 29 Harrison St | Newton |
| Ayer, Henry P. House | 23 Lakewood Rd | Newton |
| Not Named in Database | 587 Walnut St | Newton |
| Not Named in Database | 42 Windermere Rd | Newton |
| Not Named in Database | 249 Commonwealth Ave | Newton |
| Not Named in Database | 405 Commonwealth Ave | Newton |
| Not Named in Database | 449 Commonwealth Ave | Newton |
| Not Named in Database | 75 Prentice Rd | Newton |
| White Estate Barn | 59 Essex Rd | Newton |
| Not Named in Database | 115 Windsor Rd | Newton |
| Not Named in Database | 35 Chatham Rd | Newton |
| Not Named in Database | 78 Falmouth Rd | Newton |
| Garden City Garage and Buick Dealership | 1203 Washington St | Newton |
| Not Named in Database | 80 Woodchester Dr | Newton |
| Not Named in Database | 137 Garland Rd | Newton |
| Hammond, Winthrop B. House | 67 Lee Rd | Newton |
| Not Named in Database | 36 Lee Rd | Newton |
| Not Named in Database | 102 McCarthy Rd | Newton |
| Not Named in Database | 54 Maynard St | Newton |
| Not Named in Database | 5 Hamlin Rd | Newton |
| Clair, Robert House | 15 Acacia Ave | Newton |
| Auburndale Playground Field House | West Pine St | Newton |
| Not Named in Database | 57 Silver Lake Ave | Newton |
| Gould, George A. House | 15 Central Close | Newton |
| Not Named in Database | 46 Seminary Ave | Newton |
| Holmes, Dr. Edgar M. House | 15 Graydale Cir | Newton |
| Not Named in Database | 48 Philmore Rd | Newton |
| Not Named in Database | 40 Van Roosen Rd | Newton |
| Not Named in Database | 22 Park St | Newton |
| Porter, Marianne House | 361 Austin St | Newton |
| Rogers, William - Hancock, James Scott House | 70 Freeman St | Newton |
| Parker, Frances E. House | 42 Oxford Rd | Newton |
| Not Named in Database | 43 North St | Newton |
| Davis, Joseph Alba Apartment House | 48-50 Green St | Boston |
| Not Named in Database | 53-55 Langley Rd | Newton |
| Not Named in Database | 33 Meagher Ave | Milton |
| Not Named in Database | 59 Meagher Ave | Milton |
| Siegel, Peter B. House | 15 Snow Hill St | Boston |
| Carver Cotton Company - Japan House | 15 Whitman St | East Bridgewater |
| MCI Framingham - Tool Crib | 26 Loring Dr | Framingham |
| Mount Auburn Cemetery - Devens, Charles Monument | 580 Mount Auburn St | Watertown |
| Mount Auburn Cemetery - Dutton Monument | 580 Mount Auburn St | Watertown |
| Harris, Henry Apartment Building | 40-42 Lawrence Ave | Boston |
| Lenox Street Apartments - Building #2 | 2-10 Trotter Ct | Boston |
| Lenox Street Apartments - Building #5 | 1-9 Lattimore Ct | Boston |
| Kahler, John House | 5 Kahler Ave | Milton |
| Cederholm, John Jr. House | 14 Vesey Rd | Randolph |
| Not Named in Database | 71 Waldeck Rd | Milton |
| Not Named in Database | 80 Huntington Rd | Milton |
| Not Named in Database | 11 Rowe St | Milton |
| Not Named in Database | 34 Hollis St | Milton |
| Old Colony Railroad Bridge - Factory Pond Bridge | Factory Pond | Braintree |
| Fulton Packing Company Building | 10 Newmarket Sq | Boston |

| HISTORIC SITE NAME | ADDRESS | TOWN NAME |
|---|---|---|
| Sechertick, J. M. House | 2 Woodville Pk | Boston |
| McGuine, Thomas and Ann House | 145 Winthrop St | Medford |
| Medford Hillside Garage | 364 Boston Ave | Medford |
| Brown, Oran House | 76 Park St | Medford |
| Jones, Charles H. Estate Gardner's House | 445 Glen Rd | Weston |
| Woodworth, Charles and Sarah House | 243 Meadowbrook Rd | Weston |
| Dolan, William H. and Katherine House | 342 Lexington St | Newton |
| Thornton, Dudley C. and Emma Rental House #2 | 6 Orris St | Newton |
| Arthur, Thomas House | 201 Webster St | Boston |
| Not Named in Database | 5 Turner Dr | Randolph |
| Not Named in Database | 11 Carleton St | Brockton |
| Not Named in Database | 12-14 Charlotte St | Boston |
| Griffin, Thomas J. House | 15 Charlotte St | Boston |
| Not Named in Database | 35R Schuyler St | Boston |
| Crosby, R. G. House | 22 Beals St | Brookline |
| Long, Harry Vinton Garage | 261 Tappan St | Brookline |
| Morrison, William G. and Marie Isabel House | 181 Winter St | Weston |
| Adams, Timothy D. House | 170 Winter St | Weston |
| Not Named in Database | 6 Grasshopper Ln | Scituate |
| Long, Harry Vinton Garage | 261 Tappan St | Brookline |
| Sweeney Block | 306-308 Warren St | Boston |
| Donaldson, William Row House | 316-318 Warren St | Boston |
| Dorr, Joseph E. - Restarrick, Thomas and Helen Double House | 60-62 Alpine St | Boston |
| Not Named in Database | 57 South St | Brockton |
| Vincent, J. J. House | 47 South St | Brockton |
| Saint Colman of Cloynes Catholic Church Shrine | 42 Wendell St | Brockton |
| Not Named in Database | 157 Centre St | Brockton |
| Marshall, C. S. Shoe Factory | 117-119 North Main St | Brockton |
| Thayer Academy - Main Administration Building | 745 Washington St | Braintree |
| Not Named in Database | 39 Nickerson St | Braintree |
| Crane, John House | 288 Orchard St | Millis |
| Not Named in Database | 78 Grove St | Hopkinton |
| Not Named in Database | 31 Grove St | Hopkinton |
| Claflin, Wilbur Fiske House | 65 Hayden Rowe St | Hopkinton |
| Deneen, Dennis House | 10 Fenton St | Hopkinton |
| Fairbanks, J. House | 20 Learned St | Southborough |
| Saint Mark's School Sleeping Rooms - Pine Cottage | 25 Marlborough Rd | Southborough |
| Weston Aqueduct Culvert | Waveney Rd | Framingham |
| Van Duzer Hardware Company Block | 939 Worcester Rd | Framingham |
| Edgell Grove Cemetery Receiving Tomb | 53 Grove St | Framingham |
| Arnold, Joseph House | 580 Farm Rd | Marlborough |
| West Cemetery | Maple St | Sherborn |
| Bemis, Nathaniel House | 24 Melrose St | Framingham |
| Not Named in Database | 63 Summer St | Framingham |
| Wayland Senior High School | 264 Old Connecticut Path | Wayland |
| Not Named in Database | 100 Chestnut St | Weston |
| Not Named in Database | 26 South St | Foxborough |
| Simpson Spring Bottling Company Truck Garage | 719 Washington St | Easton |
| Morse Thread Mill Worker Housing | 613 Washington St | Easton |
| Dean, Capt. Barzilla Barn | 682 Washington St | Easton |
| Appalachian Mountain Club - Cottage #2 | Blue Hills Reserv. | Randolph |
| Wilbur, Levi House | 618 North Main St | Randolph |
| Not Named in Database | 63 Cliff Rd | Wellesley |
| Not Named in Database | 7 Whitcomb Rd | Dedham |
| Blake, George F. Garage and Doghouse | 18 Skating Pond Rd | Weston |
| Not Named in Database | 20 Townsend St | Waltham |
| Tucker, Amariah House | 703 Brush Hill Rd | Milton |
| Dowd House | 66 Norfolk Rd | Brookline |
| McField House | 246 Clark Rd | Brookline |
| Not Named in Database | 83 Blake Rd | Brookline |
| Not Named in Database | 3 Greenough St | Brookline |
| Leverett, Thomas House | 20 White Pl | Brookline |
| Trafford, Bernard House | 118 Woodland Rd | Milton |
| Pierce, Jacob Gill House | 115 Canton Ave | Milton |
| Parker, Theodore Unitarian Church | 1851 Centre St | Boston |

| HISTORIC SITE NAME | ADDRESS | TOWN NAME |
|---|---|---|
| Not Named in Database | 32 Bourne St | Boston |
| Cox Building | 1-3 John Eliot Sq | Boston |
| Saint Mark the Evangelist Roman Catholic Rectory | 20 Roseland St | Boston |
| Morton, Francis S. House | 126 Englewood Ave | Boston |
| 1600 Beacon Street Trust Building | 1600 Beacon St | Brookline |
| Gately, Annie House | 108 Crowninshield Rd | Brookline |
| Oakes, Edward House | 5 Sylvia Rd | Medford |
| Webber, John P. Row House | 24 Edgerly Rd | Boston |
| Whitwell, H. S. House | 283 Commonwealth Ave | Boston |
| Not Named in Database | 21 Rutland Sq | Boston |
| Wentworth Institute - Williston & Wentworth Hall | 550 Huntington Ave | Boston |
| Storrow, James J. Memorial Drive | Storrow Dr | Boston |
| B and M Railroad Bridge over Medford Street | Medford St | Somerville |
| McLaughlin, Thomas W. Building | 91-93 Minden St | Boston |
| Not Named in Database | 531 Columbus Ave | Boston |
| Blake, M. C. House | 414 Beacon St | Boston |
| Mattapan Chronic Disease Hospital - Building #9 | 249 River St | Boston |
| Harvey, George W. Building | 52-56 Chauncy St | Boston |
| Bromfield Pen Center | 37-39 Bromfield St | Boston |
| Not Named in Database | 49 Winthrop St | Boston |
| Cushing, Henry House | 170 Newbury St | Boston |
| Not Named in Database | 2641 Washington St | Boston |
| Stover, Theophilus - Jenkins, Joshua House | 534 East Broadway | Boston |
| Collins, James Row House | 940 East Broadway | Boston |
| Broad Street Association Project Building | 112 Broad St | Boston |
| First High Street Parking Garage | 70-80 High St | Boston |
| Brawley House | 6 Sachem St | Boston |
| Not Named in Database | 427-467 Commercial St | Boston |
| Not Named in Database | 130-138 Trenton St | Boston |
| Soley, Edward - Gassner, Peter House | 30 Main St | Boston |
| Hutchings, Charles W. House | 29 Upland St | Holbrook |
| Faxon, Burton Rental House | 941 South Franklin St | Holbrook |
| Not Named in Database | 196 Union St | Holbrook |
| Cleverly, George Barn | 206 Adams St | Abington |
| Robbins, Bartlett House | 568 Linwood St | Abington |
| Holbrook, Jacob House | 317 Pleasant St | Weymouth |
| Shores, John House | 624 Union St | Weymouth |
| Thompson, Ward House | 60 Franklin St | Halifax |
| South Hanover Train Station | 172 Cross St | Hanover |
| Turner, Jonathan | 1271 Main St | Hanover |
| Winthrop, John Jr. Iron Furnace | Crescent St | Quincy |
| Crowley - Whittemore House | 61 Belcher Cir | Milton |
| Not Named in Database | 112 Glendale Rd | Quincy |
| Temple Beth El | 1001 Hancock St | Quincy |
| Not Named in Database | 62 Huntley St | Quincy |
| Not Named in Database | 77 Adams St | Quincy |
| Not Named in Database | 102-104 Putnam St | Quincy |
| Bennett Houses | 9-11 Williams St | Chelsea |
| Congregation Agudath Sholom | 145 Walnut St | Chelsea |
| Stone, Frederic - Richardson, Ida | 11 Bellevue Ave | Winthrop |
| McCarthy - Lavoie House | 125 Main St | Winthrop |
| Fearing, William House | 574 Main St | Hingham |
| Not Named in Database | 23 Elm St | Hingham |
| Cobb, David House | 31 North St | Hingham |
| Breen House | 16 Eldridge Ct | Hingham |
| Hersey, Alfred C. House | 104 Summer St | Hingham |
| Not Named in Database | 19 Summit Ave | Scituate |
| Tower, Horatio B. House | 33 Sohier St | Cohasset |
| Battles, Joseph House | 83 Elm St | Cohasset |
| Parkman, George F. Memorial Bandstand | Boston Common | Boston |
| Weston Aqueduct Head Chamber | Rt 30 | Southborough |
| Woodlands, Groves, Cultivated Plantations | Wellesley College | Wellesley |
| Hall and Weatherbee Store | 165 Prospect St | Marshfield |
| Saint Mark's School - Lion | 25 Marlborough Rd | Southborough |
| Cowley, James T. House | 12 Collier Ave | Scituate |

| HISTORIC SITE NAME | ADDRESS | TOWN NAME |
|---|---|---|
| Norfolk County Jail | 47 Village Ave | Dedham |
| Diab, Thomas A. House | 51 Howe Rd | Cohasset |
| Metcalf, Alfred Harding Chicken Coop | 112 Myrtle St | Norfolk |
| Alden, Fred H. House | 15 South Main St | Randolph |
| Not Named in Database | 531 East Fourth St | Boston |
| Mason, William Powell - Schouler, James House | 127 Charles St | Boston |
| Not Named in Database | 109 Mount Vernon St | Boston |
| Paul, Susan House | 36 West Cedar St | Boston |
| Hurlburt Row House - Commonwealth Avenue Hospital | 621 Commonwealth Ave | Boston |
| Vinal, W. D. Apartment Building | 7 Buswell St | Boston |
| Not Named in Database | 17 Buswell St | Boston |
| Belcher, Henry House | 43 Roel St | Randolph |
| Mastrianni, Silvio P. House | 268 Cedar St | Cohasset |
| Hancock, John Mutual Life Insurance Company (II) | 200 Clarendon St | Boston |
| Not Named in Database | 59 Grant St | Somerville |
| Claflin, William - Slavin, Patrick House | 75-77 Cordaville Rd | Ashland |
| Smith, John B. Building | 64-78 Brookline Ave | Boston |
| Not Named in Database | 13 Anderson St | Boston |
| Gate School House | 162 Main St | Plympton |
| Not Named in Database | 75 North Margin St | Boston |
| Duffley, Michael House | 14 Annabel St | Boston |
| Not Named in Database | 8 Fessenden St | Boston |
| Plymouth Cordage Company Storehouse | Court St | Plymouth |
| Not Named in Database | 1077 Washington St | Holliston |
| Taddeo, Adelina House | 287 Cottage St | Franklin |
| Wrentham State School Horse Barn - Farm Office | Emerald St | Wrentham |
| Boston Common Liberty Building | 323 Exchange St | Millis |
| O'Connell Rental House | 98 Howe St | Marlborough |
| Not Named in Database | 150-166 Main St | Marlborough |
| Marlborough - Boston - Worcester Milestone | Maple St | Marlborough |
| Not Named in Database | 63 Harrington Rd | Framingham |
| Not Named in Database | 511 Washington St | Holliston |
| Twitchell, Timothy House | 10 Curve St | Sherborn |
| Bullard, Henry Building | 410 Waverly St | Framingham |
| NRDEC Building #50 - Family Housing | Kansas St | Natick |
| Wilson, Henry - Leland, Calvin House | 34 West Central St | Natick |
| Livermore, Daniel House | 6-8 Fox Meadow Ln | Weston |
| Allen, John - Kingsbury, Amos P. House | 297 South St | Medfield |
| Callahan, M. House | 23 Railroad Ave | Norwood |
| Shields, Patrick House | 20 Poquanticut Ave | Easton |
| Not Named in Database | 26 Howe St | Wellesley |
| Jennings, Clifton House I | 260 Glen Rd | Weston |
| Not Named in Database | 15 Oakland Cir | Wellesley |
| Not Named in Database | 56 Lake Shore Dr | Westwood |
| Not Named in Database | 212 Charles St | Waltham |
| Mayo, E. M. House | 259 Mount Auburn St | Watertown |
| Slater, Mabel Hunt Lodge | 1051 Blue Hill Ave | Milton |
| Burgess House | 25 Willard Rd | Brookline |
| Dulinsky House | 141 Buckminster Rd | Brookline |
| French, Alexis House | 31 Cypress St | Brookline |
| Cook, Artemus House | 347 Hillside St | Milton |
| Not Named in Database | 174 Hillside St | Milton |
| Milton Cemetery - Maintenance Garage #2 | 211 Centre St | Milton |
| Not Named in Database | 32 Marcella St | Boston |
| Watson, Robert A. Apartment House | 15 Codman Pk | Boston |
| Not Named in Database | 32 Cunard St | Boston |
| Steam Engine Company #12 Fire House | 407 Dudley St | Boston |
| Not Named in Database | 19 Saint Marks Rd | Boston |
| Lewis, Mark - Kearny, Thomas F. Three-Family House | 122 Day St | Boston |
| Not Named in Database | 3 Marion Pl | Boston |
| Not Named in Database | 36 Sudan St | Boston |
| Redman, St. Croix House | 12 Maple Ave | Medford |
| Thomas - Pierce Apartment Building | 105 Gainsborough St | Boston |
| Gardner, J. L. Estate | 83 Marlborough St | Boston |
| Gerrish, George W. Double House | 38-40 Newton St | Boston |

| HISTORIC SITE NAME | ADDRESS | TOWN NAME |
|---|---|---|
| Not Named in Database | 7 Ware St | Boston |
| Adams, Brooks House | 29 Massachusetts Ave | Boston |
| Mudge, Andrew House | 175 Beacon St | Boston |
| Freeland, Charles House | 213 Beacon St | Boston |
| Fenno, E. H. House | 450 Beacon St | Boston |
| Hotel Georgian | 7-8 Park Sq | Boston |
| Not Named in Database | 7 Harvard Terr | Boston |
| Hemenway Building | 2-16 Tremont St | Boston |
| Mount Saint Joseph Academy Stable | 637 Cambridge St | Boston |
| Not Named in Database | 121 Centre St | Boston |
| Not Named in Database | 293-297 North St | Boston |
| Constitution Wharf - Boston Sausage Company | 415-427 Commercial St | Boston |
| Not Named in Database | 53 Gardner St | Boston |
| Cushing, Susan C. House | 34 Pleasant St | Medford |
| Cannell Brothers Building - Everett Savings Bank | 440-442 Broadway | Everett |
| Ford Block | 209 Union St | Rockland |
| Ruggles Block | 524 Main St | Weymouth |
| Tune Up America Gas Station | 21 Adams St | Quincy |
| Not Named in Database | 765 Columbia Rd | Boston |
| Not Named in Database | 127 Hibiscus Ave | Weymouth |
| Clapp, James H. Boot Factory Double Worker Housing | 363 Middle St | Weymouth |
| Not Named in Database | 555 East St | Weymouth |
| Not Named in Database | 51 Hawthorn St | Chelsea |
| White, Holman Company Furniture Factory | 124 Marginal St | Chelsea |
| Chelsea City Hall | 500 Broadway | Chelsea |
| Not Named in Database | 29 Central St | Hingham |
| Watertown Arsenal - Horse Stable - Firehouse | Kingsbury Ave | Watertown |
| Putnam, Walter E. Garage | 91 Spooner Rd | Brookline |
| Keith, Henry Kingman Carriage Barn | 97 Summer St | Kingston |
| Loring, Thatcher Carriage Barn | 92 High St | Brookline |
| Fuller Brook Park - Leighton Road Bridge | Leighton Rd | Wellesley |
| Kimball, Grace House | 25 Gannett Rd | Scituate |
| Not Named in Database | 55 Meredith Cir | Milton |
| Not Named in Database | 11 Garfield Rd | Milton |
| Not Named in Database | 417 South Franklin St | Holbrook |
| Lawson, Peter House | 584 South Franklin St | Holbrook |
| Pratt, Elmer House | 51 Gammons Rd | Cohasset |
| Johnson, E. - Cram, Ralph Adams House | 52 Chestnut St | Boston |
| Forest Hills Cemetery - Ascending Spirit | 95 Forest Hills Ave | Boston |
| Not Named in Database | 35-37 Neponset St | Walpole |
| Not Named in Database | 137-139 Glen St | Somerville |
| Mount Auburn Cemetery - Slave Monument | 580 Mount Auburn St | Watertown |
| Spring Brook Cemetery - Manuel Markers | Spring St | Mansfield |
| Not Named in Database | 40 West St | Medford |
| Not Named in Database | 237 North St | Weymouth |
| Kenneally, Patrick House | 16 Quonahassit Tr | Cohasset |
| Alger, Charles H. House | 8 Rodman Rd | Ashland |
| Baker, Emma A. House | 8 Summit Ave | Sharon |
| Fillmore, Reinsford House | 477 Chapman St | Canton |
| Not Named in Database | 68 Revere St | Boston |
| Not Named in Database | 196 Chestnut Ave | Boston |
| Smith, Dwelley G. House | 158 Chestnut St | Easton |
| Boston State Hospital Building | 450C Walk Hill St | Boston |
| Bishop, William A. House | 823 Washington St | Braintree |
| Not Named in Database | 41 Hobart St | Braintree |
| Smith, William D. House | 24 Shears St | Wrentham |
| Not Named in Database | 56-58 East Central St | Franklin |
| Cutler, Elisha House | 12 Holliston St | Medway |
| Breck, G. House | 254 Parkerville Rd | Southborough |
| Not Named in Database | 35 Grove St | Hopkinton |
| Woodbury, George S. House | 29 Hayden Rowe St | Hopkinton |
| Brigham, Sidney A. House | 50 Witherbee St | Marlborough |
| Not Named in Database | 205 East Main St | Marlborough |
| Stapleton, Mary E. School - Saxonville School | 91 Elm St | Framingham |
| Medfield State Hospital - MR Housing | 45 Hospital Rd | Medfield |

| HISTORIC SITE NAME | ADDRESS | TOWN NAME |
|---|---|---|
| Brown, Edward Everett House | 78 Old Framingham Rd | Sudbury |
| Union Straw Works Worker Housing | 33 Leonard St | Foxborough |
| Abele, Joseph - Gunther, Joseph House | 56 Wilson St | Norwood |
| Swanson House | 39 Poquanticut Ave | Easton |
| Plunkett, Harold House | 23 Bridge St | Easton |
| Not Named in Database | 6 Solon St | Wellesley |
| Not Named in Database | 112 Lake Shore Dr | Westwood |
| Thwing, Lemuel - Schlusemeyer, J. E. House | 284 Summer St | Westwood |
| Gay, Thadeus Farm - Machinery Shed | 590 Gay St | Westwood |
| Needham High School | 609 Webster St | Needham |
| Hastings, Isaac W. Barn | 132 Wellesley St | Weston |
| Frazar, Marston Abbott and Helen Morgan House | 35 Cedar Rd | Belmont |
| Underwood, Henry O. House | 100 Common St | Belmont |
| Not Named in Database | 24 John A. Andrew St | Boston |
| Spillane, Jeremiah C. Two-Family House | 49 Fenwood Rd | Boston |
| Watson House | 24 Waldo Rd | Milton |
| Not Named in Database | 50-70 Highland St | Boston |
| Dolan, Michael Three Decker | 53 Creighton St | Boston |
| Intercolonial Club | 214-218 Dudley St | Boston |
| Not Named in Database | 64-66 Allston St | Boston |
| Not Named in Database | 1 Storey Pl | Boston |
| Watson, C. H. Stable | 18 Williston Rd | Brookline |
| Hampson, Dr. N. M. Commercial Block | 620-624 Mount Auburn St | Watertown |
| Frost House | 13 Bartlett Cresc | Brookline |
| Not Named in Database | 16 Gray Gardens East | Cambridge |
| Not Named in Database | 190 West Brookline St | Boston |
| Hogg, John House | 280 Commonwealth Ave | Boston |
| Morse, E. R. House | 167 Commonwealth Ave | Boston |
| Freeland, Charles House | 130 Marlborough St | Boston |
| Howe, George House | 17 Marlborough St | Boston |
| Prospect Hill Congregational Church | 17 Bow St | Somerville |
| First Universalist Church | 138-140 Cross St | Somerville |
| Not Named in Database | 291 Shawmut Ave | Boston |
| West Fourth Street Bridge - Dover Street Bridge | West Fourth St | Boston |
| Not Named in Database | 527 Massachusetts Ave | Boston |
| Cunningham, Anna E. Building | 15 Edinboro St | Boston |
| Adams Street Bridge #166 | Adams St | Boston |
| Lennon, Timothy Two-Family House | 1445-1447 Tremont St | Boston |
| Chestnut Hill Reservoir Effluent Gatehouse #1 | Beacon St | Boston |
| Harvard University Athletic Facility Fence | North Harvard St | Boston |
| Not Named in Database | 148 Cambridge St | Boston |
| Collins, James Row House | 50 P St | Boston |
| Weston, David B. - Mason, Rufus House | 15 Bolton Pl | Boston |
| Waterman, J. S. and Sons Building | 2326-2328 Washington St | Boston |
| Bunten, Robert House | 7 Endicott Ct | Boston |
| Not Named in Database | 218 Foster St | Boston |
| Not Named in Database | 19 High St | Boston |
| Curtis, Charles F. House | 509 Centre St | Boston |
| Not Named in Database | 139 Fulton St | Boston |
| Wilkes, Bela House | 260 Centre Ave | Abington |
| Bonney House | 374 High St | Hanson |
| North Pembroke Schoolhouse and Barn | Washington St | Pembroke |
| Turner, Abial House | 182 Central St | Norwell |
| Not Named in Database | 56 Taber St | Quincy |
| Bailey, Herbert B. House | 138-140 Grandview Ave | Quincy |
| Page, Lotta House | 15 Edgemere Rd | Quincy |
| Hansen, Carl Garage | 391 North St | Weymouth |
| Not Named in Database | 837 Broad St | Weymouth |
| Not Named in Database | 1274 Commercial St | Weymouth |
| Not Named in Database | 111-113 Eutaw St | Boston |
| Glenwood Cemetery | Washington Ave | Everett |
| Farnsworth, Edward M. House | 20 Library St | Revere |
| Gross, Simon House | 207 North St | Hingham |
| Feola, Pasquale House | 81 Doane St | Cohasset |
| Timpany, Joseph A. House | 84 Linden Dr | Cohasset |

| HISTORIC SITE NAME | ADDRESS | TOWN NAME |
|---|---|---|
| Eustis, James W. Coach House | 2 Mendel Rd | Cohasset |
| Jason, Harry House | 16 Ash St | Cohasset |
| Not Named in Database | 21 Riverview Pl | Scituate |
| Granite Basins with Fountains | Boston Public Garden | Boston |
| Natick Research Laboratories Family Housing | East Militia Heights | Needham |
| Not Named in Database | 1 Landing Rd | Kingston |
| Not Named in Database | 11 Josselyn Ave | Duxbury |
| Soper, Joseph House | 5 Old Country Way | Scituate |
| Griffin, Alonzo - Sayers, Edmund House | 9 Dunster Ave | Wayland |
| Hanian, Raymond J. House | 33 Windy Hill Rd | Cohasset |
| Not Named in Database | 31 Pembroke Rd | Weston |
| Sykes, Rev. Walter L. - O'Connor House | 43 Rockwood Rd | Norfolk |
| Leonard, George E. House | 96 Prospect St | Marshfield |
| Not Named in Database | 15 Buswell St | Boston |
| Cushing, Cardinal Guidance Center for Boys | 110 The Fenway | Boston |
| Camp Wonderland Cabin | 186 Massapoag Ave | Sharon |
| Not Named in Database | 58 Allen St | Randolph |
| Not Named in Database | 42 Sylvia Rd | Medford |
| Not Named in Database | 70 Sea St | Weymouth |
| Eames, William - Warren, Henry Ellis Double House | 529-531 Chestnut St | Ashland |
| First Parish Congregational Church Parsonage | 61 Chapman St | Canton |
| Kimball, William H. House | 276 North Main St | Natick |
| Drew, Stephen - Pfeiffer, William E. House | 110 Center St | Plympton |
| Salerno, Nicholas J. House | 27 Ledge Way | Cohasset |
| Boston Flax Company Worker Housing | 327 Commercial St | Braintree |
| Rays Cotton Mill | 32 Maple St | Bellingham |
| Center Cemetery | 65 East St | Wrentham |
| Morse House | 171 Brook St | Franklin |
| Bristol - Blake State Reservation - Causeway | 103 North St | Norfolk |
| Not Named in Database | 35 Cherry St | Ashland |
| Fay, J. P. House | Turnpike Rd | Southborough |
| Not Named in Database | 58 Pine Hill Rd | Southborough |
| Onthank, William A. House | 64 Fairmount St | Marlborough |
| Eliot, John Congregational Church | 40 Eliot St | Natick |
| Not Named in Database | 199 Weston Rd | Wellesley |
| Kettle, Lorenzo N. House | 770 Boston Post Rd | Weston |
| Quimby, Hattie M. House | 38 Baker St | Foxborough |
| U. S. Post Office - Canton Main Branch | 661 Washington St | Canton |
| French, Mary Hubbard House | 86 Orchard Ave | Weston |
| Not Named in Database | 36 Sterling Rd | Westwood |
| Babcock, Rev. Dr. Samuel B. House | 5 Chestnut St | Dedham |
| Wight, Dr. Danforth P. House | 27 Court St | Dedham |
| Robbins, Charles Garage | 33 Summer St | Weston |
| Not Named in Database | 20-22 Adams St | Waltham |
| Shapiro, James House | 141 Seaver St | Brookline |
| Storrow, Charles House | 112 High St | Brookline |
| Not Named in Database | 162 Walnut St | Brookline |
| Not Named in Database | 440-448 Harvard St | Brookline |
| Not Named in Database | 46-48 Boylston St | Brookline |
| Not Named in Database | 38 Ridge Rd | Milton |
| Page, Charles J. Double House | 223-225 Amory St | Boston |
| Not Named in Database | 46 Bourne St | Boston |
| Not Named in Database | 31 Marcella St | Boston |
| Watson, G. Alice Building | 1710 Beacon St | Brookline |
| Coburn, F. G. House | 99 Evans Rd | Brookline |
| Benton, Jay Rogers House | 3 Pequossette Rd | Belmont |
| McArdle, James W. and Nellie - Carrington, Fitz Roy House | 48 Oakley Rd | Belmont |
| Schoolman, Max House | 190 Ivy St | Brookline |
| Daly, Reginald A. House | 23 Hawthorn St | Cambridge |
| Longfellow Park | Brattle St | Cambridge |
| Johnson, Amos - Purdy, Edmund C. House | 10 Harvard Pl | Somerville |
| Gerrish, George W. Double House | 29-31 Newton St | Boston |
| School Street Bridge over B and M Railroad | School St | Somerville |
| McGraw-Hill Building | 601-607 Boylston St | Boston |
| Beal and Lilley House | 427 Beacon St | Boston |

| HISTORIC SITE NAME | ADDRESS | TOWN NAME |
|---|---|---|
| Studley, E. A. House | 34 Newbury St | Boston |
| Merrill, Silas House | 208 Newbury St | Boston |
| Jordan, Eben House | 91 Newbury St | Boston |
| Eliot Burying Ground | Eustis St | Boston |
| Not Named in Database | 100 Trenton St | Boston |
| Newell, Eliphat - Bancroft, Amos Town House | 108 Main St | Boston |
| Kingston, Samuel J. House | 195 Center St | Bridgewater |
| Abington Grammar School | 73 Bank St | Abington |
| Paine, Charles H. House | 21 Elm St | Halifax |
| Fuller, Benjamin House | 41 Cedar St | Halifax |
| Parker, Gustavas House | 43 Parsonage Rd | Plympton |
| Cook, Martin House | 153 Wapping Rd | Kingston |
| Not Named in Database | 1040 Main St | Hingham |
| Soldier's and Sailor's Monument | 547 Hanover St | Hanover |
| Curtis, Melzar House | 294 Silver St | Hanover |
| Baxter - King House | 270 Adams St | Quincy |
| First Presbyterian Church of Quincy | 270 Franklin St | Quincy |
| Richards, Charles H. Monument | 20 Sea St | Quincy |
| Not Named in Database | 1221 Pleasant St | Weymouth |
| Slade House | 80 Pearl St | Chelsea |
| Not Named in Database | 59 Essex St | Chelsea |
| First Baptist Church | 185 Shurtleff St | Chelsea |
| Saratoga Street Bridge over Belle Isle Inlet | Saratoga St | Winthrop |
| Not Named in Database | 89 Beach St | Revere |
| Tower House | 68 High St | Hingham |
| Jacob, Joseph House | 649 Main St | Hingham |
| Sprague, Blossom House | 19 Pleasant St | Hingham |
| Barton, Francis C. House | 357 Main St | Hingham |
| Beals House | 112 East St | Hingham |
| Nichols, Eben B. House | 342 East St | Hingham |
| Long, W. H. - Schirmer, F. A. House | 36 Cadish Ave | Hull |
| Gottesman, Wesley House | 52 Linden Dr | Cohasset |
| Cohen, Moe E. House | 22 Pond St | Cohasset |
| Weston, John House | 204 Surplus St | Duxbury |
| Paine, Calvin B. House | 44 Acorn St | Duxbury |
| Stockbridge Road Bridge over Conrail | Stockbridge Rd | Scituate |
| Not Named in Database | 246 Gurnet Rd | Duxbury |
| Garret, Clairborn D. House | 256 King Caesar Rd | Duxbury |
| Wright, Zeno House | 741 Washington St | Canton |
| Shepard, Asa House | 1187 Washington St | Canton |
| Not Named in Database | 150 Court St | Dedham |
| Colburn Marker | Franklin Sq | Dedham |
| Sconsoni, Norma House | 494 South Franklin St | Holbrook |
| Not Named in Database | 23 Old Colony Rd | Weston |
| Not Named in Database | 29 Pembroke Rd | Weston |
| Not Named in Database | 24 Grove St | Norwell |
| Pratt, Elias W. House | 53 Stetson Rd | Norwell |
| Canterbury Street Cemetery | Canterbury St | Hingham |
| Kimball, James W. - Guild, Chester Jr. House | 2 Derne St | Boston |
| Slade, Levi - Shipley, Horatio House | 58 Chestnut St | Chelsea |
| Not Named in Database | 52 Pine St | Chelsea |
| Hull Shore Drive Island | Hull Shore Dr | Hull |
| Rumney Marsh Burying Ground - War Memorial | Butler St | Revere |
| Not Named in Database | 85A Franklin St | Somerville |
| Belcher House | 274 Winthrop St | Winthrop |
| Swallow, Calvin House | 784-790 Tremont St | Boston |
| Norcross, George F. House | 51 Riverside St | Watertown |
| Not Named in Database | 28 Hancock St | Boston |
| Merrifield, Charles House | 17 Otis St | Watertown |
| Randall, Ramoth Gilead | 43 North Main St | Easton |
| Almont, The | 1447-1451 Blue Hill Ave | Boston |
| Not Named in Database | 398 Court St | Plymouth |
| Not Named in Database | 31 Cape Cod Ln | Milton |
| Graham, Robert F. House | 37 Alberta Rd | Brookline |
| McNeilly, Samuel J. House | 671 Hammond St | Brookline |

| HISTORIC SITE NAME | ADDRESS | TOWN NAME |
|---|---|---|
| Miner, Dr. Walter C. - Paine, Stephen House | 20 Randolph Rd | Brookline |
| Hancock Village Duplex | 79-91 Thornton Rd | Brookline |
| Lawrence Block | 580-590 Moody St | Waltham |
| Newton Upper Falls Village School | 1024-1028 Chestnut St | Newton |
| Moody, Bradstreet D. House | 79-81 Jewett St | Newton |
| Jennison, Joshua - Murdock, Francis House | 1 Waban St | Newton |
| Not Named in Database | 166 Tremont St | Newton |
| Rice, Rhoda House | 123 Park St | Newton |
| Ireland, Albert F. House | 77 Newtonville Ave | Newton |
| Not Named in Database | 262 Nevada St | Newton |
| Adams House | 259-263 Watertown St | Newton |
| Burke, Dennis House | 20-22 Faxon St | Newton |
| Not Named in Database | 346 Cherry St | Newton |
| Bannon, John J. House | 45 Murray Rd | Newton |
| Beck, Albert H. House | 115 Windermere Rd | Newton |
| Not Named in Database | 80 Central Ave | Newton |
| Finn, Joseph House | 149 Otis St | Newton |
| Sharp, Ernest R. House | 74 Commonwealth Ave | Newton |
| Davis, Charles S. House | 985 Beacon St | Newton |
| Davis, Charles S. House | 21 Lake Ave | Newton |
| Rice, George M. House | 156 Sumner St | Newton |
| Saint John's Episcopal Church | 297 Lowell Ave | Newton |
| Not Named in Database | 95 Fountain St | Newton |
| Thurston, Elizabeth A. House | 16 Fountain St | Newton |
| Not Named in Database | 68 Vernon St | Newton |
| Not Named in Database | 32 Brae Burn Rd | Newton |
| Not Named in Database | 119 Commonwealth Ave | Newton |
| Not Named in Database | 260 Commonwealth Ave | Newton |
| Not Named in Database | 49 Farlow Rd | Newton |
| Not Named in Database | 180 Kent Rd | Newton |
| Not Named in Database | 10 Wiltshire Rd | Newton |
| Not Named in Database | 82 Paulson Rd | Newton |
| Not Named in Database | 15 Larchmont Ave | Newton |
| Hitchcock, Mary House | 526 Centre St | Newton |
| Not Named in Database | 15 Kerr Path | Newton |
| Not Named in Database | 42 Maynard St | Newton |
| Not Named in Database | 5 Fairfield St | Newton |
| Not Named in Database | 67 Lewis St | Newton |
| Brown, Charles E. Middle School | 125 Meadowbrook Rd | Newton |
| Not Named in Database | 191 Jackson Rd | Newton |
| Not Named in Database | 10 Melbourne Ave | Newton |
| Not Named in Database | 10 O'Rourke Path | Newton |
| Not Named in Database | 172 Spiers Rd | Newton |
| Not Named in Database | 70 Wiswall Rd | Newton |
| Not Named in Database | 265 Wiswall Rd | Newton |
| Not Named in Database | 11 Mildred Rd | Newton |
| Not Named in Database | 26-28 Louise Rd | Newton |
| Not Named in Database | 165 Albemarle Rd | Newton |
| Not Named in Database | 157 Baldpate Hill Rd | Newton |
| Kent, James C. House | 120 North St | Newton |
| Parks, Timothy House | 10 Bennington St | Newton |
| Not Named in Database | 60 Mosman St | Newton |
| Pond, George F. House | 350 Auburndale Ave | Newton |
| Wallis, James E. House | 124 Allerton Rd | Newton |
| Franklin School | 125 Derby St | Newton |
| Not Named in Database | 333 Commonwealth Ave | Newton |
| Not Named in Database | 707 Commonwealth Ave | Newton |
| Not Named in Database | 22 Grove St | Milton |
| Not Named in Database | 2 Weston St | Milton |
| Not Named in Database | 23 Chilton Pk | Milton |
| Herrick Road Bridge | Herrick Rd | Newton |
| Siegel, Peter B. House | 16 Cleveland Pl | Boston |
| Not Named in Database | 159 Salem St | Boston |
| Fish House | 42 Myrtle St | Medford |
| Not Named in Database | 375 Adams St | Milton |

| HISTORIC SITE NAME | ADDRESS | TOWN NAME |
|---|---|---|
| Not Named in Database | 36 Governors Rd | Milton |
| Not Named in Database | 276 Edge Hill Rd | Milton |
| Not Named in Database | 9 Gilson Rd | Scituate |
| Smith, Stephen House | 102 Beacon St | Somerville |
| Wheelock College - Riverway Studio Building | 132 Riverway | Boston |
| Not Named in Database | 66 Louis Prang St | Boston |
| Simmons College Residence Campus - Mesick Hall | 291 Brookline Ave | Boston |
| Blake, Christopher Double House | 52-54 Blue Hill Ave | Boston |
| Caswell, Jacinda House | 25 Woodville St | Boston |
| Davis, Dora Alphenea Barker Double House | 113-115 Otis St | Medford |
| Anza, Vincenzo Cow Barn Complex | 390 Highland St | Weston |
| Dodd, John - Wendell, Charles and Ora House | 43 Oak Ave | Belmont |
| Boston Children's Hospital - Bader Building | 300 Longwood Ave | Boston |
| Not Named in Database | 19 Imrie St | Randolph |
| Not Named in Database | 22 Hereford St | Brockton |
| Washington Street Stone Walls | Washington St | Hanover |
| Bussey Institute - Biological Laboratory | 307-375 South St | Boston |
| Johnson, Stephen F. House | 25 Crowninshield Rd | Brookline |
| Not Named in Database | 51 Sheridan St | Easton |
| Not Named in Database | 76 Sheridan St | Easton |
| Not Named in Database | 305-315 Somerville Ave | Somerville |
| Not Named in Database | 64 Lighthouse Rd | Scituate |
| Hodges, Almon Danforth Row House | 44 Saint James St | Boston |
| Field, D. W. Park - Cross Pond | Field, D. W. Park | Brockton |
| Not Named in Database | 181 Moraine St | Brockton |
| Not Named in Database | 27 Skinner St | Brockton |
| Kresge Department Store | 121 Main St | Brockton |
| Chisholm House | 69 Hollingsworth Ave | Braintree |
| Weeks, James T. House | 363 Tremont St | Braintree |
| Not Named in Database | 65 Pleasant St | Middleborough |
| Stowe, Elijah B. Barn | 10 Pearl St | Bellingham |
| Whiting, Joseph M. House | 28 Church Ave | Franklin |
| Red Brick Schoolhouse | 2 Lincoln St | Franklin |
| Not Named in Database | 67 Holliston St | Medway |
| Thayer, William House | 949 Washington St | Holliston |
| Wrentham State School Metal Water Tower | Emerald St | Wrentham |
| Coburn, A. Son and Company Shoe Factory | 38 Hayden Rowe St | Hopkinton |
| Not Named in Database | 1 Fisher Rd | Southborough |
| Edgell Grove Cemetery Well House | 53 Grove St | Framingham |
| Coleman, Velma E. House | 25-27 Alexander St | Framingham |
| Not Named in Database | 44 Johnson St | Framingham |
| Travis, Daniel House | 31 Hartford St | Natick |
| Architech Corporation | Newbury St | Framingham |
| Pomeroy, Oliver House | 112 Farm Rd | Sherborn |
| Morse, Joshua House | 177 Farm Rd | Sherborn |
| West - Billings Burial Ground | South Main St | Sharon |
| Dedham Street Bridge over Neponset River | Dedham St | Canton |
| McIntosh, Sylvester Duplex | 397 Linden St | Wellesley |
| Flanagan - Matthews House | 162 Walnut St | Wellesley |
| Not Named in Database | 555 High St | Westwood |
| Burt, John Boarding House | 975 Brush Hill Rd | Milton |
| Vogue Construction Company House | 110 Dean Rd | Brookline |
| Central Building | 2-14 Belgrade St | Boston |
| Brown, Orrin Q. House | 1058 Hyde Park Ave | Boston |
| Griggs, Thomas B. House | 549 Washington St | Brookline |
| Wendell, B. F. House | 46 Hawthorn Rd | Brookline |
| Milton Cemetery Stone Wall System | 211 Centre St | Milton |
| Babcock, Samuel House | 215 Canton Ave | Milton |
| Not Named in Database | 42 Deering St | Boston |
| Saint Theresa of Avila Roman Catholic Church | 2078 Centre St | Boston |
| Nawn, H. P. Three Family House | 93 Munroe St | Boston |
| Quinn, Ella J. House | 1-3 Bentham Rd | Boston |
| Sparhawk, Edward C. House | 45-47 Murdock St | Boston |
| Not Named in Database | 7 Hearn St | Watertown |
| Cunningham, John L. House | 44 Marion St | Brookline |

| HISTORIC SITE NAME | ADDRESS | TOWN NAME |
|---|---|---|
| Cosgrave, Howard Building | 1329-1337 Beacon St | Brookline |
| Hight, Clarence A. House | 122 Carlton St | Brookline |
| Eliot Bridge | Soldier's Field Rd | Cambridge |
| Ayer, Frederick Mansion | 395 Commonwealth Ave | Boston |
| Spooner, D. N. House | 196 Commonwealth Ave | Boston |
| Wheatland, George House | 235 Marlborough St | Boston |
| Lyons, L. J. Apartment House | 741-747 Huntington Ave | Boston |
| Union Square Fire Station - Hose Company No. 3 | 92 Union Sq | Somerville |
| Not Named in Database | 24 Lawrence St | Boston |
| Not Named in Database | 398 Beacon St | Boston |
| Wilson, C. P. House | 85 Newbury St | Boston |
| Whitwell, H. S. House | 155 Newbury St | Boston |
| Merrill, Silas House | 219 Newbury St | Boston |
| North Terminal Garage | 600 Commercial St | Boston |
| Not Named in Database | 86 Chandler St | Boston |
| Not Named in Database | 3 Greenough Pk | Boston |
| Janks, T. R. House | 50 Park St | Medford |
| Knox, Samuel Richardson House | 11-13 Knox Pl | Everett |
| East Bridgewater Water Department Office | 43 Central St | East Bridgewater |
| Shaw, Capt. Melvin - Loud, Samuel House | 327 Salem St | Rockland |
| Lane, Albert House | 234 North Ave | Rockland |
| Not Named in Database | 19 Assinippi Ave | Hanover |
| Lapham, Elisha W. and Ella Franklin House | 53 Broadway | Hanover |
| Alewife Tavern | 707 Main St | Norwell |
| Nightingale, Moses House | 338 Granite St | Quincy |
| Wood, Henry Tomb | 20 Sea St | Quincy |
| Not Named in Database | 25 Fifth Ave | Quincy |
| Not Named in Database | 135 Saratoga St | Boston |
| French, Samuel House | 119-123 Fort Hill St | Hingham |
| Not Named in Database | 24 Emerald St | Hingham |
| Not Named in Database | 39 Water St | Hingham |
| Black Horse Tavern Guesthouse | 307 East St | Hingham |
| Not Named in Database | 20 Sunset Ave | Hull |
| Bancroft Bird Sanctuary | Rt 3A | Cohasset |
| Braman, Grenville Temple Winthop House | 303 Forest Ave | Cohasset |
| Simeone, Louis N. House | 34 Bancroft Rd | Cohasset |
| Not Named in Database | 207 South Main St | Cohasset |
| Kelley, Dr. John F. House | 337 South Main St | Cohasset |
| Charlestown Navy Yard - Eighth Street | Navy Yard | Boston |
| Peterson, Whitemore Barn | 622 Union St | Duxbury |
| East Pembroke Village Post Office | 290 Elm St | Pembroke |
| Vinal, Ignatius House | 100 Tilden Rd | Scituate |
| Dascomb, Charles B. House | 10 Willard St | Wayland |
| Whittcomb, Noah Barn | 184 Clapp Rd | Scituate |
| Surman, Aaron House | 58 Craig St | Milton |
| Worthington House | 176 Court St | Dedham |
| Ryan, John A. House | 400 Atlantic Ave | Cohasset |
| Tetlow, Max W. House | 168 North Main St | Sharon |
| Pearson, E. House | 159 Dorchester St | Boston |
| Hastings, Samuel House and Studio | 85 Charles St | Boston |
| Not Named in Database | 858 Beacon St | Boston |
| Vinal, Warren Row House | 41 Buswell St | Boston |
| Home for Aged Couples - Maintenance Shed | Walnut Ave | Boston |
| Alexander, James F. House | 814 C J Cushing Hwy | Cohasset |
| Clark, Beeri House | 3-5 South St | Walpole |
| Rumney Marsh Burying Ground - Civil War Monument | Butler St | Revere |
| Revere Beach Parkway Median System | Revere Beach Pkwy | Revere |
| Not Named in Database | 11 Sea St | Weymouth |
| Not Named in Database | 39 Chestnut St | Boston |
| Not Named in Database | 29-31 Temple St | Boston |
| Not Named in Database | 255 Chestnut Ave | Boston |
| Blackman, Winthrop Carriage Barn | 1824 Washington St | Canton |
| Loring, M. House | 197 Hayden Rowe St | Hopkinton |
| Feehely, Richard Shoe Factory | 27 Winthrop St | Holliston |
| Wrentham State School Employee Housing 6 | Bryant Ave | Wrentham |

| HISTORIC SITE NAME | ADDRESS | TOWN NAME |
|---|---|---|
| Pike - Anderson House | 6 Old Flanders Rd | Westborough |
| Ward, Lyman House | 211 Middle Rd | Southborough |
| Not Named in Database | 2 Chestnut Hill Rd | Southborough |
| Edgell, Capt. Simon House | 248 Edgell Rd | Framingham |
| Whitney, Warren and James R. Silo | 59 Whitney St | Sherborn |
| Daniels, David Barn | 2 Snow St | Sherborn |
| Robbins, John House | 75 Eliot St | Natick |
| Not Named in Database | 1896 Washington St | Walpole |
| Not Named in Database | 546 Fisher St | Walpole |
| Page, Elisha - Belcher, James M. House | 545 Foundry St | Easton |
| Not Named in Database | 588 Washington St | Easton |
| South Easton Fire Station No. 2 | 87 Depot St | Easton |
| Dodge, H. - Smith, Adonirram House | 473 North Main St | Randolph |
| Welch, Joseph House | 6 Morton St | Wellesley |
| Nightingale, Samuel Carriage House | 45 Cliff Rd | Wellesley |
| Not Named in Database | 94 Lake Shore Dr | Westwood |
| Not Named in Database | 11 Churchill St | Westwood |
| I-95 Northbound Bridge over Route 135 | I-95 | Dedham |
| Not Named in Database | 77-79 Pine St | Waltham |
| Otis, Ward M. House | 22-24 Otis St | Watertown |
| Fahey House | 184 Fisher Ave | Brookline |
| Not Named in Database | 67 Orchard Hill Rd | Boston |
| Strum, Clarence E. House | 140 Dudley St | Brookline |
| Not Named in Database | 112 Gardner Rd | Brookline |
| Drinker, Philip House | 11 Lowell Rd | Brookline |
| Not Named in Database | 35 Harvard St | Brookline |
| Not Named in Database | 18-20 Briarfield Rd | Milton |
| Milton Club, The | 193 Central Ave | Milton |
| O'Brien, Michael J. Two-Family House | 10 Cherokee St | Boston |
| Coffey, John Three Decker | 47 Creighton St | Boston |
| Not Named in Database | 191 Webster St | Boston |
| Stedman, G. L. T. House | 33 Carruth St | Boston |
| Not Named in Database | 117-119 Lanark Rd | Boston |
| Steveris, Edith Building | 1011 Beacon St | Brookline |
| Harvard Business School - Teele Hall | Soldiers Field Rd | Boston |
| White, Thomas R. Row House | 36 Saint Germain St | Boston |
| Pope, Fred House | 290 Commonwealth Ave | Boston |
| Gerrish, Hiram House | 10 Gloucester St | Boston |
| Beckler, D. W. House | 313 Marlborough St | Boston |
| Not Named in Database | 14 Greenwich St | Boston |
| Not Named in Database | 105 Warren Ave | Boston |
| Not Named in Database | 35-37 Thornton St | Boston |
| Not Named in Database | 45 Appleton St | Boston |
| Not Named in Database | 27 Gray St | Boston |
| O'Connell, William Three Decker | 22 Church St | Boston |
| Scanlon, Mary A. Row House | 746 East Fourth St | Boston |
| Minton, Thomas Two-Family House | 33 Tower St | Boston |
| Not Named in Database | 9 Putnam Pl | Boston |
| Eye Research Institute | 99 West Cedar St | Boston |
| Cudworth, Samuel S. Town House | 48 Harvard St | Boston |
| Codman, Martha C. Building | 19-21 School St | Boston |
| American Railway Express Company Stable | 343 Congress St | Boston |
| Braman, Dow and Company Boston Steam and Gas Pipe Works | 239-245 Causeway St | Boston |
| Not Named in Database | 75 Trenton St | Boston |
| Mulliken, John W. - Barnicoat, John W. II House | 101 Old Rutherford Ave | Boston |
| Rand, James H. House | 36 Soley St | Boston |
| East Bridgewater Spanish-American War Memorial | 190 Central St | East Bridgewater |
| Noyes, James House | 496 Linwood St | Abington |
| Seavey, William House | 360 Salem St | Rockland |
| Not Named in Database | 564 Whiting St | Hanover |
| Curtis, Ellsworth Carpentry Shop | 209 Broadway | Hanover |
| Stetson, Cornet Robert - Stetson, Abner House | 8 Meadow Farms Way | Norwell |
| Not Named in Database | 60 Glendale Rd | Quincy |
| Crane Memorial Public Library, The | 41 Beale St | Quincy |
| Quincy Trust Company | 651 Hancock St | Quincy |

| HISTORIC SITE NAME | ADDRESS | TOWN NAME |
|---|---|---|
| Adams National Historic Site - Duckpond | 135 Adams St | Quincy |
| Eddie's Diner | 382 Quincy Ave | Quincy |
| McCarthy, Ellen House | 19 Marlboro | Chelsea |
| Sullivan, Timothy House | 64 Court Rd | Winthrop |
| Murray - Bulfinch - Hancock House | 15 Johnson Ave | Winthrop |
| Stephenson, Dr. Ezra House | 244 Main St | Hingham |
| Hobart, Caleb House | 241-243 South St | Hingham |
| Truman Parkway - Neponset River Bridge | Truman Pkwy | Boston |
| Stoddard, Franklin House | 17 Church St | Cohasset |
| Pratt, Howard Store | 432 Beechwood St | Cohasset |
| Cohasset - Scituate Milestone | South Main St | Cohasset |
| Drew, Charles House | 52 Powder Point Ave | Duxbury |
| Draper Brothers Textile Company Entrance Office | 28 Draper Ln | Canton |
| Saint Mark's School - Quadrangle | 25 Marlborough Rd | Southborough |
| Saint Francis Xavier Cabrini Rectory Garage | 78 Mann Hill Rd | Scituate |
| Sprague, Henry B. House | 214 Highland St | Milton |
| Not Named in Database | 114 Cliff Rd | Milton |
| Switzer, Lawrence C. House | 2 Holly Ln | Cohasset |
| Franklin - Norfolk Airport Building | River Rd | Norfolk |
| National Shawmut Bank | 413 Market St | Boston |
| Not Named in Database | 194 Savin Hill Ave | Boston |
| Roberts, Coolidge Apartment House | 13-15 Pinckney St | Boston |
| Hart, S. Rowland - Levi, Robert House | 147-149 Charles St | Boston |
| Winthrop, Thomas L. House | 1 Champney Pl | Boston |
| Knight, N. House | 350 South Main St | Randolph |
| Packard, Asa W. House - Brett, Dr. George House | 114 Main St | Easton |
| Not Named in Database | 4-6 Walking Ct | Medford |
| Not Named in Database | 107-109 Harvard St | Medford |
| Not Named in Database | 55 Grant St | Somerville |
| Cleverly, R. W. House | 56 Sea St | Weymouth |
| Foskett, Charles J. House | 1 Foskett Ct | Natick |
| Not Named in Database | 49 Chestnut St | Boston |
| Not Named in Database | 12 Hancock St | Boston |
| Not Named in Database | 395 Commercial St | Braintree |
| Not Named in Database | 22 Nickerson St | Braintree |
| Franklin Academy | 3 Union St | Franklin |
| Hunt House | 8 Haven St | Medway |
| Forbes Block | 798-806 Washington St | Holliston |
| Not Named in Database | 652 Washington St | Holliston |
| Not Named in Database | 53 Ash St | Hopkinton |
| Saint Mark's School Housing | 34 Marlborough Rd | Southborough |
| Not Named in Database | 243 Pleasant St | Ashland |
| Nourse House | 135 East Main St | Marlborough |
| Not Named in Database | 103 Warren Ave | Marlborough |
| Potter, Andrew B. Barn | 35 Farm Rd | Sherborn |
| Quinobin School Administration & Classroom Bldg | 4 Turtle Ln | Dover |
| Not Named in Database | 74 Edgemoor Ave | Wellesley |
| White, Ida House | 106 Love Ln | Weston |
| Mercer, Douglas House | 115 Chestnut St | Weston |
| Prescott, George H. Barn | 420 North Main St | Randolph |
| Emerson, Edward D. Carriage House | 4 Laurel Terr | Wellesley |
| Cook, Robert A. B. House | 113 Cliff Rd | Wellesley |
| Not Named in Database | 37 Sterling Rd | Westwood |
| Loring, Lindsley House | 190 Fox Hill St | Westwood |
| Roberts, John and Son Paper Company Building | 756 South St | Waltham |
| Carey, Francis V. House | 295 Reservoir Rd | Brookline |
| Boston Woodworks Building | 1666 Hyde Park Ave | Boston |
| Gardner, Isabella Stewart Museum Greenhouses | 265 Dudley St | Brookline |
| Not Named in Database | 334 Washington St | Brookline |
| Abbott, George House | 26 Houston Ave | Milton |
| Dore, Rose A. Three Decker | 88 Calumet St | Boston |
| Saint Monica's Home for the Aged | 15 Highland Park St | Boston |
| Noyes, F. A. House | 3 Moville St | Boston |
| Covington, L. House | 40 Virginia St | Boston |
| Brown - Hall House | 58 Corey Rd | Brookline |

| HISTORIC SITE NAME | ADDRESS | TOWN NAME |
|---|---|---|
| Not Named in Database | 180 School St | Belmont |
| Melendy, Henry J. House | 81 Washington Ave | Cambridge |
| Littlefield, The | 1253 Beacon St | Brookline |
| Simmons College Residence Campus - North Hall | 321 Brookline Ave | Boston |
| Kimball, L. S. House | 155 Longwood Ave | Brookline |
| Harvard University - Dixon, Palmer Tennis Courts | Soldiers Field Rd | Boston |
| Edgerly, John S. House | 1 Webster St | Somerville |
| South End Municipal Building | 63-71 West Brookline St | Boston |
| Wheatland, George House | 348 Marlborough St | Boston |
| Not Named in Database | 15 Braddock Pk | Boston |
| Fuller, Stephen W. House | 151 Walnut St | Somerville |
| Broadway Garage | 643-645 Broadway | Somerville |
| Bacon, Henry A. House | 116 Thorndike St | Cambridge |
| Lawrence, Edward A. - Parker, Benjamin House | 71-71B Perkins St | Boston |
| Not Named in Database | 25 Milford St | Boston |
| Not Named in Database | 5 Dwight St | Boston |
| Not Named in Database | 474 Shawmut Ave | Boston |
| Not Named in Database | 43-54 Paul Sullivan Way | Boston |
| Upham, George House | 139 Beacon St | Boston |
| Not Named in Database | 355 Bowdoin St | Boston |
| Chestnut Hill Pipe Yard Garage | 2400 Beacon St | Boston |
| Parking Garage Unit #3 | 200 Franklin St | Boston |
| Roxbury Theatre | 2170-2172 Washington St | Boston |
| Sampson, Edward H. - Singleton, George W. House | 1900 Washington St | Boston |
| Baldwin, George R. Double House | 84 Baldwin St | Boston |
| Boston Wharf Company Warehouse | 47-53 Farnsworth St | Boston |
| Board of Trade Building | 2-22 Broad St | Boston |
| Brook Farm - U. S. S. Constitution Cannon | 670 Baker St | Boston |
| Tufts, James and Martha Bean House | 183 Salem St | Medford |
| Enterprise Realty Commercial Block | 15-17 Norwood St | Everett |
| Branley, Martin House | 58 Chandler St | Holbrook |
| Shaw, Edmund P. House | 930 Union St | Rockland |
| Burrage, Albert C. and Company Worker Housing | 355 Reed St | Hanson |
| Cushing, David House | 385 Whiting St | Hanover |
| Waterman, Rodolphus C. and M. Adele Tomlinson House | 262 Washington St | Hanover |
| Angier, Gertrude C. House | 76 President's Ln | Quincy |
| Jackson, Merton House | 110 Dixwell Ave | Quincy |
| Not Named in Database | 1190 Commercial St | Weymouth |
| Not Named in Database | 34-36 Washburn St | Weymouth |
| Not Named in Database | 1805 Commercial St | Weymouth |
| Not Named in Database | 64 Eutaw St | Boston |
| Not Named in Database | 144 Saint Andrew Rd | Boston |
| Stransburger, J. House | 24 Brookfield Rd | Winthrop |
| Crowley, Frank House | 33 Edge Hill Rd | Winthrop |
| Fiske - Stearns House | 46 Hillside Ave | Winthrop |
| Wellington, Franklin S. House | 5 Quincy Ave | Winthrop |
| Hingham Town Office Building | 14 Main St | Hingham |
| Casey, Jonas A. House | 21 Green St | Hingham |
| Happenny, James L. House | 155 Hull St | Cohasset |
| Tirrell, Jacob House | 58 Main St | Hull |
| Arnold, Daniel House | 72 Church St | Cohasset |
| Bates, Thomas House | 164 North Main St | Cohasset |
| Lewis, Capt. John House | 88-90 Elm St | Cohasset |
| Traverns Tavern | Lower Smith St | Boston |
| Not Named in Database | 4 Cross St | Kingston |
| Delano, Joshua House | 91 Main St | Kingston |
| Phillips - Hall, Sam - Emery, George House | 1000 Ferry St | Marshfield |
| Chandler, Dr. Ira Carriage House | 90 Standish St | Duxbury |
| Sumner, Charles House | 179 Chapman St | Canton |
| Neal, Burton W. Jr. House | 329 Powder Point Ave | Duxbury |
| Law, Alexander W. House | 99 Fairmount St | Brookline |
| Most Blessed Sacrament Church - Statue of Jesus | 1031 Sea St | Quincy |
| Not Named in Database | 33 Ann Vinal Rd | Scituate |
| Saint Patrick Roman Catholic Chapel | 34 Whitcomb Ave | Scituate |
| Not Named in Database | 56 Cabot St | Milton |

| HISTORIC SITE NAME | ADDRESS | TOWN NAME |
|---|---|---|
| Browne - Stone House | 224 Central Ave | Milton |
| Not Named in Database | 44 Standish Rd | Milton |
| Not Named in Database | 145 Hinckley Rd | Milton |
| Morse, Elijah - Briggs, Richard House | 225 Sherman St | Canton |
| Garuti, Primo House | 38 Landing Rd | Kingston |
| Not Named in Database | 380 River St | Norwell |
| Mitchell, Alfred Y. House | 10 Spring St | Hingham |
| Not Named in Database | 362 Savin Hill Ave | Boston |
| Haskell, Thomas - Cochran, Isaac Double House | 13-15 Charles St | Boston |
| Door, Susan - Lincoln, Henry W. House | 83 Pinckney St | Boston |
| Not Named in Database | 59 Union St | Randolph |
| Ellms, Nathaniel Jr. House | 342 Summer St | Norwell |
| Original Alden Homestead Site - Alden I Site | 71-77 Alden St | Duxbury |
| Not Named in Database | 17 Brookside Pk | Milton |
| Vinal, Quincy A. - Cheever, Albert House | 6 Aldersey St | Somerville |
| Ohabei Shalom Cemetery - Leventhal Headstones | 147 Wordsworth St | Boston |
| Livermore, Harris and Mildred House | 21-25 Beaver Pl | Boston |
| Not Named in Database | 45 Brigham St | Watertown |
| Gerrish, Willard P. House | 73 Frankland Rd | Ashland |
| Blackstone Block - Creek Square | Creek Sq | Boston |
| Lawrence, George P. House | 112 Massapoag Ave | Sharon |
| Not Named in Database | 75-101 Federal St | Boston |
| Not Named in Database | 72 Revere St | Boston |
| Childs, Curtis Francis - Donovan, Ellen House | 15 Chipman St | Boston |
| Burgess House | Burgess Ave | Plymouth |
| Wynot's Service Station | 385 Commercial St | Braintree |
| Parker, E. B. House | 490 South St | Wrentham |
| Campsey, W. H. House | 9 Charles St | Medway |
| Wrightington, Martha A. House | 61 Crescent St | Franklin |
| Franklin Railroad Station | 25 Depot St | Franklin |
| Fair, William H. House | 142 Union St | Holliston |
| Ware House | 120 Boardman St | Norfolk |
| Harding, Nathan Frank House | 149 North St | Medfield |
| Not Named in Database | 80 Grove St | Hopkinton |
| Phipps, D. House | 9 Summer St | Hopkinton |
| Haviland, Ferris H. House | 18 Latisquama Rd | Southborough |
| Not Named in Database | 70 Bolton St | Marlborough |
| Northway Motors Truck Company - Building #5 | 143 Speen St | Natick |
| Not Named in Database | 75 Stearns St | Framingham |
| Not Named in Database | 64 Farm Rd | Sherborn |
| NRDEC Building #1 - Administration Building | Fourth Ave | Natick |
| Fisher, N. House | 38 Pleasant St | Medfield |
| Clapp, Edmund House | 79 Common St | Walpole |
| Harrison House | 273 Washington St | Walpole |
| Dover Railroad Station | 14 Dedham St | Dover |
| Moulton, John Francis House | 22 Cottage St | Wellesley |
| Saint Denis Roman Catholic Church | 157 Washington St | Westwood |
| Robinson, Fitz A. House | 80 Wellesley St | Weston |
| Mulliken, I. W. Stable | 62 Newton St | Waltham |
| Holt, Benjamin House | 60 Lexington St | Belmont |
| Stockin, A. C. House | 49 Russell Ave | Watertown |
| Not Named in Database | 79-81 Southbourne Rd | Boston |
| Lockey House | 93 Seaver St | Brookline |
| Candler House | 19 Edge Hill Rd | Brookline |
| Gallagher, Hugh Clifford House | 34 Russell St | Milton |
| Not Named in Database | 30 Deering St | Boston |
| Sunoco Service Station | Gallivan Blvd | Boston |
| Killion, Michael House | Terrace St | Boston |
| Klous, Seman - Fussells Double House | 51-55 Bynner St | Boston |
| Stimler Machine Shop - Hall Treadle Works | 152 Hampden St | Boston |
| Conner, Arthur J. House | 30 Carruth St | Boston |
| Haddock, W. H. - Allen, C. W. House | 44 Wellesley Pk | Boston |
| Not Named in Database | 18 Monument Sq | Boston |
| Not Named in Database | 36 Shaw Rd | Belmont |
| Black, C. D. House | 42 Manchester Rd | Brookline |

| HISTORIC SITE NAME | ADDRESS | TOWN NAME |
|---|---|---|
| Waite, Alfred T. House | 150 Babcock St | Brookline |
| Not Named in Database | 1185-1197 Commonwealth Ave | Boston |
| Not Named in Database | 1-2 Norfolk Pl | Cambridge |
| Page, Edward House | 82 Commonwealth Ave | Boston |
| Merrill, S. W. House | 256 Marlborough St | Boston |
| Tufts House | 64 Bow St | Medford |
| Central Library | 79 Highland Ave | Somerville |
| Not Named in Database | 315-321A Broadway | Somerville |
| Not Named in Database | 32 Hanson St | Boston |
| Not Named in Database | 22 Hanson St | Boston |
| Boston Dispensary | 25 Bennet St | Boston |
| Bourne and Leavitt - Morse, John House | 153 Beacon St | Boston |
| Ellis, Rufus House | 106 Beacon St | Boston |
| Fidelity Building | 144-148 State St | Boston |
| Baldwin, Henry House | 78 North Beacon St | Boston |
| Alles, William H. House | 50 Beacon St | Boston |
| Not Named in Database | 15 Everett St | Boston |
| Not Named in Database | 253-261 Tremont St | Boston |
| Hunnewell, John L. - Breed, Ebenezer House | 21 Park St | Boston |
| Not Named in Database | 68 Prince St | Boston |
| Foster, Jacob Jr. - Kendall, Loammi House | 13 Union St | Boston |
| Avery, Alden House | 301 Newbury St | Boston |
| Dorchester Municipal Courthouse | 508-512 Washington St | Boston |
| Not Named in Database | 450-454 Broadway Ave | Boston |
| Taylor, Dolphin D. House | 54 Baldwin St | Boston |
| Weld and Browne Two-Family House | 24 Weld Hill St | Boston |
| Kimball, Moses Building | 76-78 Batterymarch St | Boston |
| Not Named in Database | 144 Chandler St | Boston |
| Crown Theater | 30 Chelsea St | Everett |
| Congregational Parsonage | 26 Prospect St | Bridgewater |
| Bridgewater Iron Works - East Canal Wall | High St | Bridgewater |
| Stanley, Francis A. House | 19 Adams St | Holbrook |
| St. Joseph's Parochial School | South Franklin St | Holbrook |
| Abington Savings Bank Building | 533 Washington St | Abington |
| Blanchard, Dean House | 766 Adams St | Abington |
| Ramsdell, Isaac House | 152 Spring St | Hanson |
| Not Named in Database | 429 Main St | Hanover |
| Smith, James G. House | 96 Granite Pl | Milton |
| Johnson, Samuel W. Three Decker | 1794 Columbia Rd | Boston |
| Not Named in Database | 23 Garey St | Weymouth |
| Not Named in Database | 81 Hawthorne St | Weymouth |
| Not Named in Database | 139 Pearl St | Chelsea |
| Not Named in Database | 130 Hawthorn St | Chelsea |
| Not Named in Database | 94 Grand View Ave | Winthrop |
| Not Named in Database | 9 Elm St | Hingham |
| South Shore Music Circus - Flagpoles | 130 Sohier St | Cohasset |
| Baker, P. House | 67 Main St | Kingston |
| Not Named in Database | 31 Mattakeeset Ct | Duxbury |
| Smith, Clara Drew - Ripley, Clara May House | 1 Abrams Hill | Duxbury |
| Owens, Charles H. Jr. House | 19-21 Powell St | Brookline |
| Litchfield, Ward House | 6 Ann Vinal Rd | Scituate |
| Woodis, J. B. House | 10 Buttonwood Ln | Scituate |
| Bartlett, Charles R. House | 275 Clapp Rd | Scituate |
| Not Named in Database | 11 Windsor Rd | Milton |
| Not Named in Database | 84 Seekonk St | Norfolk |
| Not Named in Database | 483 River St | Norwell |
| Not Named in Database | 13 Story St | Boston |
| Not Named in Database | 45-47 Charles St | Boston |
| Not Named in Database | 840-842 Beacon St | Boston |
| Oakes, George T. House | 62 Eleanor St | Chelsea |
| Samuels, Joseph House | 102-104 Beacon St | Chelsea |
| Fay, Frank B. House | 27 Chestnut St | Chelsea |
| NY, NH & H Railroad Bridge (Bridge 4.25) | Main St | Weymouth |
| Rumney Marsh Burying Ground - Signboard | Butler St | Revere |
| Saint Joseph's Roman Catholic Church | 294 Washington St | Somerville |

| HISTORIC SITE NAME | ADDRESS | TOWN NAME |
|---|---|---|
| Not Named in Database | 277 North St | Weymouth |
| Not Named in Database | 295-297 Winthrop St | Winthrop |
| Robinson, Theodore House | 71 Russell Ave | Watertown |
| Travis, Alonzo F. House | 167 North Main St | Natick |
| Fairbanks, George House | 312 North Main St | Natick |
| Walnut Hill School - Academic - Technology Center | 12 Highland St | Natick |
| Not Named in Database | 63 West Cedar St | Boston |
| Forbes, Cornelia Frances Carriage House | 956 Brush Hill Rd | Milton |
| Not Named in Database | 148-170 Thornton Rd | Boston |
| Not Named in Database | 22 Reedsdale Rd | Milton |
| Webster, Jessie - Lord, James L. House | 29 Walnut St | Canton |
| Fletcher, Frederick Estate Wall | 16-36 Philbrick Rd | Brookline |
| Toombs, Stanley L. House | 88A Beach St | Cohasset |
| Mystic Valley Parkway - Alewife Brook Bridge | Mystic Valley Pkwy | Arlington |
| Not Named in Database | 5-7 Swan St | Arlington |
| Not Named in Database | 17 Crescent Sq | Newton |
| Farnsworth, E. S. House | 22 Nonantum Pl | Newton |
| Not Named in Database | 4 Pembroke St | Newton |
| Preston Cottage School | 602 Centre St | Newton |
| Kinsella, Thomas House | 109 Bridge St | Newton |
| Smith, Anna E. House | 220-222 California St | Newton |
| Lucey, Jeremiah Francis Double House | 22-24 Middle St | Newton |
| Not Named in Database | 167-169 Adams St | Newton |
| Estes, Charles House | 27 Cross St | Newton |
| Conroy, John W. House | 87 Derby St | Newton |
| Colby, Oscar House | 1537 Washington St | Newton |
| Lowe, Stephen House | 156 Highland St | Newton |
| West, Charles House | 303 Highland Ave | Newton |
| Bond, George House | 291 Otis St | Newton |
| Carter, Leon - Hosmer, Clarence and Edith House | 12 Tudor Terr | Newton |
| Worcester, Rev. Isaac Reddington House | 59 Woodland Rd | Newton |
| Chestnut Hill Club House | 564 Hammond St | Newton |
| Not Named in Database | 310 Waverley Ave | Newton |
| Hall, Winifred F. House | 44 Ballard St | Newton |
| Stuart, Frederick T. House | 38 Knowles St | Newton |
| Huntress, George F. House | 75 Sumner St | Newton |
| Hyde School | 82 Lincoln St | Newton |
| Not Named in Database | 51 Grove Hill Ave | Newton |
| Cabot School | 229 Cabot St | Newton |
| Cotter, Jeremiah House | 30 Troy Ln | Newton |
| Engine #6 Fire Station | 2042-2044 Beacon St | Newton |
| David - Dwinnell House | 91 Lenox St | Newton |
| Ruhe, Harvey G. House | 268 Prince St | Newton |
| Not Named in Database | 222 Church St | Newton |
| Not Named in Database | 72 Monadnock Rd | Newton |
| Not Named in Database | 55 Essex Rd | Newton |
| Riddle, Allen Hall | 2014 Washington St | Newton |
| Not Named in Database | 101 Upland Ave | Newton |
| Not Named in Database | 24 Winnetaska Rd | Newton |
| Not Named in Database | 1087 Commonwealth Ave | Newton |
| Halper Homes Incorporated House | 170 Middlesex Rd | Newton |
| Not Named in Database | 25 Baldpate Hill Rd | Newton |
| Not Named in Database | 8-14 Mount Ida St | Newton |
| Not Named in Database | 40 Morton Rd | Newton |
| Holmes, Napoleon House | 3 Prospect St | Newton |
| Sheddan, Dr. Frank G. Jr. House | 108 Central St | Newton |
| Not Named in Database | 117 Prospect St | Newton |
| Not Named in Database | 111 Hanson Rd | Newton |
| Not Named in Database | 18 O'Rourke Path | Newton |
| Not Named in Database | 228 Wiswall Rd | Newton |
| Not Named in Database | 129 Truman Rd | Newton |
| Not Named in Database | 34 Esty Farm Rd | Newton |
| Not Named in Database | 45 Bencliffe Cir | Newton |
| Lindsay, Thomas B. House | 16 Balcarres Rd | Newton |
| Not Named in Database | 12 Billings Pk | Newton |

| HISTORIC SITE NAME | ADDRESS | TOWN NAME |
|---|---|---|
| Not Named in Database | 41 Lincoln Rd | Newton |
| Newell, Harry H. House | 30 Vista Ave | Newton |
| Lee, Sarah M. House | 17 Suffolk Rd | Newton |
| Not Named in Database | 85 Clements Rd | Newton |
| Not Named in Database | 51 Thaxter Rd | Newton |
| Colonial Apartments | 32-36 Maple St | Boston |
| Not Named in Database | 16 Meagher Ave | Milton |
| Not Named in Database | 63 Harold St | Milton |
| Not Named in Database | 20 Sheafe St | Boston |
| Mount Auburn Cemetery - Eliot, Charles William Monument | 580 Mount Auburn St | Watertown |
| Mount Auburn Cemetery - Hosmer, Harriet Monument | 580 Mount Auburn St | Watertown |
| Mount Auburn Cemetery - Willow Pond Knoll | 580 Mount Auburn St | Watertown |
| Mount Auburn Cemetery - Fuller Obelisks | 580 Mount Auburn St | Watertown |
| Mount Auburn Cemetery - Jacquinot, Adrien Monument | 580 Mount Auburn St | Watertown |
| Lenox Street Apartments - Building #3 | 1-9 Trotter Ct | Boston |
| Not Named in Database | 94-96 Lawrence Ave | Boston |
| Brentwood Court Apartments | 520 High St | Medford |
| Not Named in Database | 57 Huntington Rd | Milton |
| Not Named in Database | 109 Huntington Rd | Milton |
| Not Named in Database | 70 Garden St | Milton |
| Not Named in Database | 44 Gilson Rd | Scituate |
| Marks, Abraham Apartments | 183-185 Harvard St | Boston |
| Not Named in Database | 15 Vancouver St | Boston |
| Alther, Jacob Three Decker | 6 Alther St | Boston |
| Ballou, Russell A. Row House | 8 Chesterton St | Boston |
| Holmes, Elbridge Gardner House | 179 Winthrop St | Medford |
| Saint Joseph's Roman Catholic Church Rectory Garage #1 | 114 High St | Medford |
| Cushing, Walter Foster Carriage House | 16 Magoun Ave | Medford |
| Austin, Cyrus P. House | 107 Park St | Medford |
| Dill, E. J. House | 11 Vine St | Medford |
| Bartlett, Wilbert Seymour Carriage House | 90 School St | Belmont |
| Not Named in Database | 18 Crawford St | Randolph |
| Not Named in Database | 37 Imrie St | Randolph |
| Not Named in Database | 79 Ellsworth St | Brockton |
| Howlett, George Parker and Adeline Martha Rudd House | 69 Prince St | Newton |
| Charlotte, The | 16 Charlotte St | Boston |
| Not Named in Database | 35 Charlotte St | Boston |
| Not Named in Database | 12 Pleasant Pl | Brockton |
| Bradlee, Nellie House | 236 Eliot St | Milton |
| Not Named in Database | 300 Eliot St | Milton |
| Not Named in Database | 8-10 Elm St | Framingham |
| Carrier, Frederick A. and Elizabeth Hillier House | 2 Pierce St | Framingham |
| Murphy, P. House | 56 Toxteth St | Brookline |
| Belyea, Dr. Frederick S. Garage | 676 Washington St | Brookline |
| Curtin, John A. and Elizabeth A. House | 97 Winthrop Rd | Brookline |
| Mullen, H. House | 21 Mullen Ln | Easton |
| Everson, John W. House | 153 Glades Rd | Scituate |
| Barnes, Thomas H. - Eaton, William T. Apartment House | 22-28 Catawba St | Boston |
| Haynes, James G. Three-Decker | 28-30 Circuit St | Boston |
| Brockton U. S. Army Reserve Center Garage | 124 Manley St | Brockton |
| Not Named in Database | 37 Pearl St | Brockton |
| Copeland, W. T. House | 35 South St | Brockton |
| Not Named in Database | 185 Summer St | Brockton |
| Field House | 397 Prospect St | Brockton |
| Reynolds, Enos H. House | 962 North Main St | Brockton |
| Not Named in Database | 366 Court St | Brockton |
| Daniels House | 74 Maple St | Bellingham |
| Excelsior Straw Works | 31-39 North St | Medfield |
| Lyons, J. Vicent Stable and Carriage House | 9 Monument Ave | Marlborough |
| Not Named in Database | 110 Washington St | Marlborough |
| Eliot Federated Church of South Natick | South Natick Sq | Natick |
| Not Named in Database | 52 Lakeview Rd | Foxborough |
| Church of the New Jerusalem | 98-100 West St | Mansfield |
| Billings Building | 18 Thomas St | Mansfield |
| Paine, Asa House | 298 Central St | Foxborough |

| HISTORIC SITE NAME | ADDRESS | TOWN NAME |
|---|---|---|
| Perry, Dr. James - Gay, John M. House | 549 Foundry St | Easton |
| Ames Shovel and Tool Company Tenement #40 | 11 Highland St | Easton |
| Breagy, John House | 31 Walpole St | Dover |
| Tolman - Gay House | 1196 Central Ave | Needham |
| Gardner, John House | 92 Old River Pl | Dedham |
| Kendall, Francis and Lilly House | 65 Common St | Belmont |
| Prowse, Montague House and Farm | 7 Blue Hill River Rd | Canton |
| Not Named in Database | 3 Upland Rd | Brookline |
| Not Named in Database | 79-81 Walk Hill St | Boston |
| Not Named in Database | 49 Dana Ave | Boston |
| Not Named in Database | 37 Brent St | Boston |
| Not Named in Database | 59-61 Elm St | Boston |
| Frances Apartment Building | 430-432 Dudley St | Boston |
| Pierce House | 24 Oakton Ave | Boston |
| Not Named in Database | 66 Selwyn Rd | Belmont |
| Griggs, William James House | 50 Centre St | Brookline |
| Brown, Frank Chouteau Garage | 4 Auburn St | Brookline |
| United Parish - Harvard Church | 210 Harvard St | Brookline |
| Kaffenburgh, B. V. House | 92 Sewall Ave | Brookline |
| Harvard University Athletic Facility Fence | Solders Field Rd | Boston |
| Brown, Daniel House | 7 Brown St | Cambridge |
| Not Named in Database | 156-158 Mount Auburn St | Cambridge |
| Newell, William House | 20 Berkeley St | Cambridge |
| Rigg, Alfred Double House | 116 Glen St | Somerville |
| Uzeit Soap Manufacturing Company | 32 Clifton Ave | Somerville |
| O'Duggan, John Terrence Stained Glass Studio | 116 Saint Botolph St | Boston |
| Wheatland, George House | 49 Hereford St | Boston |
| Not Named in Database | 16 Braddock Pk | Boston |
| Not Named in Database | 103 Warren Ave | Boston |
| Not Named in Database | 169 Highland Ave | Somerville |
| Not Named in Database | 15 Seaview St | Boston |
| Baylies, Walter House | 5 Commonwealth Ave | Boston |
| Not Named in Database | 49-51 Temple Pl | Boston |
| Not Named in Database | 2 Park Pl | Boston |
| Allston Methodist Episcopal Church | 62 Harvard Ave | Boston |
| Ketterer's Hotel | 168-172 Canal St | Boston |
| Cheever, John House | 108 Baldwin St | Boston |
| Not Named in Database | 16-18 Gardner St | Boston |
| Edmands, J. House | 125-127 Main St | Boston |
| Hastings, Mary C. Hews House | 2 Short St | Boston |
| Corey, Richard P. House | 209-211 Bunker Hill St | Boston |
| Blaban, Nathaniel House | 2 Blaban Pl | Boston |
| Wiggins, C. Gilbert House | 30 Linfield St | Holbrook |
| Ford, Maurice House | 273 Howard St | Rockland |
| Perry House | 666 State St | Hanson |
| Not Named in Database | 591 Webster St | Hanover |
| Not Named in Database | 115-117 Glendale Rd | Quincy |
| Not Named in Database | 35 Spear St | Quincy |
| King, John S. Monument | 20 Sea St | Quincy |
| Not Named in Database | 94 Bicknell St | Quincy |
| Not Named in Database | 237 Middle St | Weymouth |
| Not Named in Database | 26 Shawmut St | Weymouth |
| Not Named in Database | 144 Pearl St | Chelsea |
| Cushing, Andrew C. House | 721 Main St | Hingham |
| Hersey, Laban House | 210-212 North St | Hingham |
| Lincoln Statue | Lincoln St | Hingham |
| Cushing, Benjamin House | 182 Main St | Hingham |
| Bicentennial Park Stone Boundary Wall | Falmouth St | Hull |
| Wilbur, Leonard A. House | 378 East St | Hingham |
| Rogers House | 735 Jerusalem Rd | Cohasset |
| Cadoza, Foster House | 14 Parker Ave | Cohasset |
| Cohasset Central Cemetery - Pratt, Aaron Marker | 25 Joy Pl | Cohasset |
| Charlestown Navy Yard - Bldg 127 - Public Toilet | Navy Yard | Boston |
| Not Named in Database | 14 Webster Ave | Marshfield |
| Not Named in Database | 668 Country Way | Scituate |

| HISTORIC SITE NAME | ADDRESS | TOWN NAME |
|---|---|---|
| Lehan, Michael T. House | 94 Rockland St | Canton |
| Not Named in Database | 45 Union St | Franklin |
| Pratt, Isaac Barn | 1 Pleasant St | Middleborough |
| Douglas, Charles B. M. House | 58 Jerusalem Rd | Cohasset |
| Not Named in Database | 360 Brook Rd | Milton |
| Not Named in Database | 33 Longwood Rd | Milton |
| Sears, Phillip House | 28 Norfolk Rd | Holbrook |
| Not Named in Database | 24 Hazel Rd | Scituate |
| Perkins, Sidney E. House | 14 Rockmere Ave | Boston |
| Drooker, Nathaniel L. Tenement Building | 7 Grove St | Boston |
| Page, Dr. Calvin G. Double House | 78-80 Myrtle St | Boston |
| Gray, William Houses | 20-22 Mount Vernon St | Boston |
| Mason, Sen. Jonathan Stable | 24 Pinckney St | Boston |
| King, William L. - Stevens, William B. House | 60 Pinckney St | Boston |
| Farnsworth Street Garage | 17-31 Farnsworth St | Boston |
| Boston University School of Law | 765 Commonwealth Ave | Boston |
| Ambassador, The Apartments | 14 Buswell St | Boston |
| Our Lady of the Presentation RC Church Stone Walls | 712-720 Washington St | Boston |
| Camp Wonderland Garage | 186 Massapoag Ave | Sharon |
| Lovewell, Clifford A. House | 137 North Main St | Sharon |
| Willard, Samuel W. House | 606 North St | Randolph |
| Locke, Edwin House | 120 Williams St | Chelsea |
| Not Named in Database | 29-31 Pine St | Chelsea |
| Turner, William Jr. House | 76 Old Oaken Bucket Rd | Norwell |
| Not Named in Database | 16 Rhoades Ave | Walpole |
| Quincy Point Monument | Washington St | Quincy |
| Harrington, Frank House | 10 Brookside Pk | Milton |
| Millis Police and Fire Station | 901 Main St | Millis |
| Williams, Larned House | 190 Main St | Easton |
| Wilkie, Eliza A. House | 85 Fremont St | Winthrop |
| Potts, Joseph Fenwick Garage | 340 Union St | Ashland |
| Heffernan, John House | 82-84 Charles River Rd | Watertown |
| Spooner, Elijah Parker House | 79 Center St | Easton |
| Duxbury Hearse House | 842 Tremont St | Duxbury |
| Cardinal Cushing Center - Portiuncula Gift Shop | Washington St | Hanover |
| Not Named in Database | 253 Standish Ave | Plymouth |
| Not Named in Database | 28-30 Maple St | Braintree |
| Not Named in Database | 35 Spruce St | Braintree |
| White, Elliott L. House | 7 Storrs Ave | Braintree |
| Richardson House | 65 Crescent St | Franklin |
| Moore, John B. Barn | 88 Hayden Rowe St | Hopkinton |
| Lynbrook Farm Greenhouse | 35 Lynbrook Rd | Southborough |
| Nixon, Capt. Thomas House | 881 Edmands Rd | Framingham |
| Brown, John Bell and Bell Tower | Main St | Marlborough |
| Main Street Stone Retaining Wall Remnants | Main St | Marlborough |
| Ware's Tavern | 113 South Main St | Sherborn |
| Sumner, Turner House | 207 Cocasset St | Foxborough |
| Not Named in Database | 354 Moose Hill St | Sharon |
| Dean, Ebenezer House | 278 Dean St | Norwood |
| Wills, Frank - Kilgour, Charles House | 25 South St | Easton |
| Wilson, E. T. House | 60 Abbott Rd | Wellesley |
| Winsor, Whitman House | 56 Cottage St | Wellesley |
| Morton Block | 570-574 Washington St | Wellesley |
| Maccini, Emilio House | 2 Pine Tree Rd | Wellesley |
| Lesley, C. W. House | 23 Chestnut St | Wellesley |
| Kenney, Mary House | 14 Crescent St | Wellesley |
| Not Named in Database | 46 Sterling Rd | Westwood |
| Littlefield, Rev. George E. House | 475 High St | Westwood |
| Balch, Abbie Copeland House | 157 Grove St | Westwood |
| Not Named in Database | 215 South Ave | Weston |
| Wicks, William H. House | 31-33 Green St | Watertown |
| Gilkey, Royal House | 15 Auburn Ct | Watertown |
| Saint Luke's Roman Catholic Parochial School | 160 Lexington St | Belmont |
| Rollins, James W. House | 55 Brush Hill Ln | Milton |
| Not Named in Database | 108 Somerset Rd | Brookline |

| HISTORIC SITE NAME | ADDRESS | TOWN NAME |
|---|---|---|
| Not Named in Database | 12 Greenough St | Brookline |
| Clark, Edward A. House | 5 Parley Vale | Boston |
| Milton Cemetery - Vose Section Tombs | 211 Centre St | Milton |
| Byron, John A. House | 14 Grenada Pk | Boston |
| Not Named in Database | 5 Thwing St | Boston |
| Keyp, W. F. House | 234 Vermont St | Boston |
| McKinnon, Joseph A. Triple-Decker | 43 Millwood St | Boston |
| Tewkesbury, Mark H. House | 14 Landseer St | Boston |
| Clapp, Eliza J. House | 6 Percival St | Boston |
| Putnam, Benjamin W. House | 28 Alveston St | Boston |
| Robinson, Nathan T. House | 242 Savin Hill Ave | Boston |
| Wentworth, Marshall Row House | 6 Keswick St | Boston |
| Henderson Carriage Repository | 2067-2089 Massachusetts Ave | Cambridge |
| Goepper, William House | 340 Harvard St | Cambridge |
| Atwood, Ephraim House | 110 Hancock St | Cambridge |
| Massachusetts Historical Society Building | 1154 Boylston St | Boston |
| White, Thomas R. Three-Family House | 48 Saint Germain St | Boston |
| Standish, J. House | 109 Marlborough St | Boston |
| Not Named in Database | 2 Worcester Sq | Boston |
| Dacey, John House | 121 Central St | Somerville |
| Not Named in Database | 548 Columbus Ave | Boston |
| Not Named in Database | 857-861 Dorchester Ave | Boston |
| Not Named in Database | 8 Tyler St | Boston |
| Wallis, Paul House | 169 Beacon St | Boston |
| Coon, Howard Town House | 877 Beacon St | Boston |
| Bang, Mary W. Warehouse | 28 Kingston St | Boston |
| Not Named in Database | 71-73 Centre St | Boston |
| Not Named in Database | 106-108 Commercial St | Boston |
| Not Named in Database | 133 Fulton St | Boston |
| Not Named in Database | 40-42 Williams St | Chelsea |
| Hall, Edwin M. House | 11 High St | Everett |
| Hanson First Congregational Church | 641 High St | Hanson |
| Fogarty, John House | 503 Webster St | Rockland |
| Bunton, Jesse House | 630 Adams St | Milton |
| Maypole Park | Samoset Ave | Quincy |
| Cutler, Abraham House | 20 Ring Ave | Quincy |
| Johnson, Samuel W. Three Decker | 690 East Eighth St | Boston |
| Bayview Avenue, 32 | 32 Bayview Ave | Quincy |
| Not Named in Database | 80 Harold St | Boston |
| Not Named in Database | 25 Monmouth St | Boston |
| McPherson House | 51 Monmouth St | Boston |
| Weinstein, Nathan Building | 261 Chestnut St | Chelsea |
| Gill, Charles House | 72 Lincoln St | Hingham |
| Not Named in Database | 56 Elm St | Hingham |
| Buckley, Raymond G. House | 247 Forest Ave | Cohasset |
| Winslow, Olive F. House | 100 Pleasant St | Cohasset |
| Whitney, Hammond House | 100 Nichols Rd | Cohasset |
| Clark, Benjamin Preston House | 181 Atlantic Ave | Cohasset |
| Marshall, John P. House | 48 Professor's Row | Somerville |
| Not Named in Database | 10 Studley Royal | Scituate |
| Not Named in Database | 311 Main St | Franklin |
| Queset Lodge Walled Garden | 51 Main St | Easton |
| Noyes, Mary E. House | 33 Ocean Ave | Scituate |
| Not Named in Database | 217 Hinckley Rd | Milton |
| Millis, Henry L. Company Worker Housing | 87 Irving St | Millis |
| Central School Commemorative Boulder | 5 Palmer Rd | Plympton |
| Greek, Chester M. House | 51 Otis Pl | Scituate |
| Dillon, Frank K. House | 135-137 South Main St | Randolph |
| Arnold, E. C. House | 661 North St | Randolph |
| Loring, John L. House | 13 Park St | Boston |
| Not Named in Database | 65 Grampian Way | Boston |
| Home for Aged Couples - Walnut Building | 409 Walnut Ave | Boston |
| Adams Shore World War II Monument | Sea St | Quincy |
| Orpheum Theatre | 1 School St | Foxborough |
| Lindsley, H. and M. A. House | 1 West Hill Pl | Boston |

| HISTORIC SITE NAME | ADDRESS | TOWN NAME |
|---|---|---|
| Evergreen Cemetery - Glover, Edward Headstone | 2060 Commonwealth Ave | Boston |
| Shallow, S. J. House | 29 Black Rock Rd | Cohasset |
| Saint John The Evangelist Roman Catholic Rectory | 320 Winthrop St | Winthrop |
| Not Named in Database | 10 Ridgeway Ln | Boston |
| Ford, Elijah T. House | 8 Lake St | Plympton |
| Brooks, William F. - Hanson, Leola F. House | 72 Washington St | Easton |
| Lowney, J. F. Two-Family House | 32 Fenwood Rd | Boston |
| Not Named in Database | 42 Wellington Hill St | Boston |
| Not Named in Database | 340 Court St | Plymouth |
| Not Named in Database | 100 Monatiquot Ave | Braintree |
| Connor House - Dean Junior College | 89 West Central St | Franklin |
| Arnold, Inez House | 41 School St | Franklin |
| Williams, L. F. House | 106 Pleasant St | Franklin |
| Shumway Farm, Old | 360 Village St | Medway |
| Bristol - Blake Reservation Path System | 103 North St | Norfolk |
| McGrail, Stephen House | 27 Walcott St | Hopkinton |
| Not Named in Database | 8 Middle Rd | Southborough |
| Blue Hill Cottage | 324 Mount Wayte Ave | Framingham |
| Fahey, Thomas House | 43 Washington St | Marlborough |
| Greenwood House | 228 Church St | Marlborough |
| Gaines, Luther Belknap House | 45 Freeman St | Framingham |
| Stone, Maj. Josiah House - Buianowski, William M. Furriers and Dressers Store | 1639 Concord St | Framingham |
| Medfield State Hospital - Cemetery | 45 Hospital Rd | Medfield |
| Doolan, Timothy House | 39 Park Ave | Wellesley |
| Stetson, E. House | Main St | Walpole |
| Dean, William Graveyard | 145 Rockland St | Easton |
| MacIntosh, Gideon House | 1746 Great Plain Ave | Needham |
| Not Named in Database | 12-14 Saint Mary's St | Watertown |
| Linnehan, Margaret House | 199 Fox Hill St | Westwood |
| Not Named in Database | 28 Dean St | Westwood |
| Ames, Fisher House | 10 Old River Pl | Dedham |
| O'Leary, Timothy J. House | 9 Doran Rd | Brookline |
| Mann, H. T. House | 85 Dean Rd | Brookline |
| Not Named in Database | 78 Southbourne Rd | Boston |
| Mock, Philip A. Two-Family House | 20 Adelaide St | Boston |
| Not Named in Database | 163 Walnut St | Brookline |
| Chace, Reuben Building | 280-284 Washington St | Brookline |
| Not Named in Database | 268 Kent St | Brookline |
| Not Named in Database | 188 Brook Rd | Milton |
| Gannett, George - Snyder, W. H. House | 60 Eliot St | Milton |
| Cheney, Edna B. Surgical Building | 55 Dimock St | Boston |
| Whiting, George E. House | 96 Highland St | Boston |
| Commonwealth Pier Five | 162 Seaport Blvd | Boston |
| Not Named in Database | 16 Saint Marks Rd | Boston |
| Holbrook, F. M. House | 15 Peverell St | Boston |
| Southampton Street Bridge (Milepost #1.53) | Southampton St | Boston |
| Woodman, Henrietta House | 10 Selkirk Rd | Boston |
| Not Named in Database | 160 Brattle St | Cambridge |
| Smith Hall - Harvard University | 70-78 Kennedy St | Cambridge |
| Not Named in Database | 14-16 Story St | Cambridge |
| Coop Annex | 18 Palmer St | Cambridge |
| Not Named in Database | 197 Morrison Ave | Somerville |
| Not Named in Database | 1880 Commonwealth Ave | Boston |
| Wheatland, George House | 5 Exeter St | Boston |
| Not Named in Database | 437 Somerville Ave | Somerville |
| Colson, Henry W. P. House | 18 Pleasant Ave | Somerville |
| Derby Desk Company Building | 20 Vernon St | Somerville |
| Not Named in Database | 91 Waltham St | Boston |
| Standish, Lemuel M. - Woodbury, Charles House | 17 Essex St | Boston |
| Hawes Cemetery | Emerson St | Boston |
| Ratshesky, Isaac A. and Abraham C. Building | 16-18 Winter St | Boston |
| Not Named in Database | 12 Mount Vernon St | Boston |
| Lyons, William J. - Hayes, John Double House | 8-9 Sewall St | Boston |
| Not Named in Database | 12 Union Pk | Boston |

| HISTORIC SITE NAME | ADDRESS | TOWN NAME |
|---|---|---|
| Massachusetts Agricultural Society Exhibition Hall | 356-360 Washington St | Boston |
| Perkins, N. E. House | 16 Butler St | Boston |
| Not Named in Database | 45 Trenton St | Boston |
| Not Named in Database | 250-252 Main St | Boston |
| Glendale Building | 712-722 Broadway | Everett |
| Pratt - Hayden - Washburn - Hildreth House | 947 Plymouth St | Bridgewater |
| West Box Factory Worker Housing | Washington St | Pembroke |
| Stetson, Sgt. Samuel House | 85 Stetson Shrine Ln | Norwell |
| Finnish Evangelical Mission Church of Quincy | 47 Buckley St | Quincy |
| McKenzie, Catherine House | 69 Thomas Burgin Pkwy | Quincy |
| Outfitting Pier #2 | 97 East Howard St | Quincy |
| Not Named in Database | 37 Friend St | Weymouth |
| Not Named in Database | 506 East St | Weymouth |
| Fort Standish - Mine Command Station | Lovell's Island | Boston |
| Hersey, Noah House | 247 South St | Hingham |
| Silvia, Manuel House | 71 Church St | Cohasset |
| Durant, Kingsley House | 8 Fairoaks Ln | Cohasset |
| Cabot, Godfrey Lowell House | 51 Jerusalem Road Dr | Cohasset |
| Watertown Arsenal - Bar Stock House - Laboratory | Wooley Ave | Watertown |
| Thompson, John House | 123 Summer St | Kingston |
| Covell, Eugene Garage | 1141 Tremont St | Duxbury |
| Weston, Peleg House | 1372 Tremont St | Duxbury |
| Litchfield, John H. House | 119 Summer St | Scituate |
| Not Named in Database | 25 Cary Ave | Milton |
| Not Named in Database | 33 Hurlcroft Rd | Milton |
| Not Named in Database | 119 Allerton Rd | Milton |
| Not Named in Database | 90 Curve St | Millis |
| Colburn, George Warren House | 25 Green St | Needham |
| City Mills Woolen Company Picker House | 17 Lawrence St | Norfolk |
| Not Named in Database | 148 Washington St | Norwell |
| Brown, George W. House | 14 Otis Pl | Scituate |
| Elms, James C. Double House | 47 G St | Boston |
| Veasie, Rebecca House | 5 Strong Pl | Boston |
| Foley, John House | 78 South St | Randolph |
| Blaisdell, Oliver House | 12 Mechanic St | Easton |
| Jones, Horace W. House | 11 Mechanic St | Easton |
| Lothrop, Willard - Ames, Frederick Lothrop House | 16 Barrows St | Easton |
| Not Named in Database | 47 Hancock St | Boston |
| Not Named in Database | 81 Joy St | Boston |
| Not Named in Database | 24 Mechanic St | Easton |
| Dorchester South Burying Ground Loop Road | 2095 Dorchester Ave | Boston |
| Goss, Josephine House | 10 Temple St | Medway |
| Not Named in Database | 25 Irving Pl | Holliston |
| Not Named in Database | North St | Norfolk |
| Boyd, Thomas - Claflin, Elliot House | 188 Southville Rd | Southborough |
| Gibson, E. G. House | 51 Park St | Marlborough |
| Ames and Cotting House | 31 Ames Pl | Marlborough |
| Carpenter Straw Hat Factory | 18 Wall St | Foxborough |
| Bateman, Fred - Fales, Frank A. House | 115 Nichols St | Norwood |
| Lindquist, O. J. and John House | 5 Jenny Lind St | Easton |
| White, William - White, Alanson Jr. House | 122 Turnpike St | Easton |
| Jameson, Miner House | 58 Garden Rd | Wellesley |
| Clark, Mary Keating Ditano House | 10 Birch Rd | Wellesley |
| Lake, The | Indian Springs Brook | Wellesley |
| Not Named in Database | 7 Sexton Ave | Westwood |
| Not Named in Database | 16 Hampton Rd | Westwood |
| Winsor, Alexander Garage | 37 Skating Pond Rd | Weston |
| Not Named in Database | 44-46 Creeley Rd | Belmont |
| Miller, William House | 11 Roanoke Ave | Boston |
| Not Named in Database | 65 Blake Rd | Brookline |
| James, Horace House | 34-36 Cypress St | Brookline |
| Corliss, Daniel House | 59 Pleasant St | Milton |
| Perkins, Charles E. House | 255 Adams St | Milton |
| Manning, Thomas F. House and Store | 850 Canterbury St | Boston |

| HISTORIC SITE NAME | ADDRESS | TOWN NAME |
|---|---|---|
| Harvard Medical School - Building C - Physiological Chemistry and Physiology Building | 240 Longwood Ave | Boston |
| Not Named in Database | 133 Marcella St | Boston |
| Eaton, William T. House | 99 Mason Terr | Brookline |
| Not Named in Database | 21-22 Griggs Terr | Brookline |
| Potter, William House | 21 Kent Sq | Brookline |
| Wellington, Charles W. House | 9 Auburn St | Boston |
| Lawrence, Amos A. House | 108 Ivy St | Brookline |
| M. I. T. - Rogers, William Barton Building | Memorial Dr | Cambridge |
| Taylor, William A. House and Shop | 411-413 Massachusetts Ave | Cambridge |
| Radcliffe College Alumnae House | 79 Brattle St | Cambridge |
| Shedd, William C. House | 216-218 Morrison Ave | Somerville |
| Evergreen Cemetery | 2060 Commonwealth Ave | Boston |
| Potter, Asa House | 36 Fairfield St | Boston |
| Niles, Louville House | 97 Munroe St | Somerville |
| Stickney, Francis H. - Davies, Benjamin Rowhouse | 90 Thorndike St | Cambridge |
| Coburn, Fred House | 47 Mount Vernon St | Somerville |
| Not Named in Database | 31 Gray St | Boston |
| Not Named in Database | 552 Columbus Ave | Boston |
| Not Named in Database | 199 Corey St | Boston |
| Not Named in Database | 81-82 Beacon St | Boston |
| Not Named in Database | 14 Concord Sq | Boston |
| Not Named in Database | 34 Union Pk | Boston |
| Bunten, Robert House | 8 Endicott Ct | Boston |
| Dock Square Parking Garage | 20 Clinton St | Boston |
| Page, Benjamin - Huntly, Russell House | 289 Bunker Hill St | Boston |
| Not Named in Database | 64 Beacon St | Chelsea |
| Dunmore, Harry - O'Hearn, Patrick House | 92-94 Morris St | Everett |
| Not Named in Database | 40 Union St | Holbrook |
| King, Gen. Benjamin - French, Robert House | 306 Washington St | Abington |
| Beal, Daniel W. House | 34 North Ave | Rockland |
| Parker, Zacheus T. House | 264 Main St | Plympton |
| Dunbar, Samuel House | 208 Prospect St | Hingham |
| Not Named in Database | 128-130 Glendale Rd | Quincy |
| Tourtellot, Olive P. House | 28 Avon Way | Quincy |
| Swallow, Morton T. House | 105 President's Ln | Quincy |
| Not Named in Database | 4 Richmond St | Weymouth |
| Clyde Revolving Crane | 97 East Howard St | Quincy |
| Harris House | 69-71 Shurtleff St | Chelsea |
| Not Named in Database | 253 Chestnut St | Chelsea |
| Mahoney, Richard House | 470-472 Saratoga St | Boston |
| Soule, Dr. Horatio S. House | 272 Winthrop St | Winthrop |
| Downey, Charles R. House | 47 Pleasant St | Hingham |
| Not Named in Database | 19 Hersey St | Hingham |
| Hull Fire Station | Nantasket Ave | Hull |
| Nichols, Levi Lincoln House | 107 Sohier St | Cohasset |
| Gustafson, Clifton S. House | 56 Deep Run | Cohasset |
| Conroy, Joseph S. House | 235 Beechwood St | Cohasset |
| Oliver, Dr. E. Lawrence House | 134 Border St | Cohasset |
| Clark, Benjamin Preston Stable | 179 Atlantic Ave | Cohasset |
| Charlestown Navy Yard - Gate 2 | Navy Yard | Boston |
| Not Named in Database | 433 Washington St | Duxbury |
| Not Named in Database | 120 Washington St | Duxbury |
| Drew, Reuben House | 36 Powder Point Ave | Duxbury |
| Maher, Gerard J. House | 64 Tower Ave | Marshfield |
| Prescott, C. O. House | 182 King Caesar Rd | Duxbury |
| Pakeen Farm - Cabot, Samuel Stable | 109 Elm St | Canton |
| Johnson, John E. O. House | 44 Cabot St | Milton |
| Not Named in Database | 54 Rustlewood Rd | Milton |
| Holcomb, W. P. House | 81 Irving St | Millis |
| Dedham Little Common | High St | Dedham |
| Dedham First Church of Christ Scientist | 619 High St | Dedham |
| Vedanta Centre Cottage | 130 Beechwood St | Cohasset |
| Hitt, John C. House | 80A Nichols Rd | Cohasset |
| Wedgemere Chambers Apartments | 806-820 Beacon St | Boston |

| HISTORIC SITE NAME | ADDRESS | TOWN NAME |
|---|---|---|
| Forest Hills Cemetery Stone Bridge | 95 Forest Hills Ave | Boston |
| Burrell, E. - Bowker, Mary E. House | 53 Blockhouse Ln | Norwell |
| Not Named in Database | 10 Morton Rd | Milton |
| Forbes Lithograph Mfg. Company - Building G | 1 Forbes St | Chelsea |
| Santos, Joseph House | 32 Lincoln St | Easton |
| Dutton, E. Everett House | 11 Parkman St | Natick |
| Bailey, John House | 50 Washburn St | Watertown |
| Nikalson, Andrew J. House | 15 Pleasant St | Easton |
| Hall, Mary F. House | 420 Washington St | Boston |
| Saint Paul Gardens Apartment Building | 76 Saint Paul St | Brookline |
| Hancock Village Duplex | 102-126 Thornton Rd | Brookline |
| Weille, Dr. Francis L. House | 232 Woodland Rd | Brookline |
| Not Named in Database | 43 Woodcliff Rd | Brookline |
| Frates, Charles E. House | 35 Elm Ct | Cohasset |
| Mystic Valley Parkway Tree Canopy | Mystic Valley Pkwy | Arlington |
| Not Named in Database | 22 Swan Pl | Arlington |
| Grover Cronin Department Store | 223 Moody St | Waltham |
| Elliot Manufacturing Company Worker Housing | 353-357 Elliot St | Newton |
| Burnham, Edward P. House | 5 Emerson St | Newton |
| Hyde, Horatio N. House | 58 Jefferson St | Newton |
| Bassett, Charles W. House | 93 Eldredge St | Newton |
| Cobb, Andrew Barrows - Eggleston, James House | 188 Church St | Newton |
| Good, Thomas House | 83 Faxon St | Newton |
| Healey, Timothy House | 91 Los Angeles St | Newton |
| Not Named in Database | 44-46 Lincoln Rd | Newton |
| Fitzgerald, John House | 22 James St | Newton |
| Allen, James House | 75 Prairie Ave | Newton |
| Not Named in Database | 2071 Commonwealth Ave | Newton |
| Baker, Reuben Rich - Williams, Donald D. House | 52 Central St | Newton |
| Price, Emma W. House | 25 Page Rd | Newton |
| Hopewell, Frank B. House | 301 Waverley Ave | Newton |
| Hickey, Edward House | 39 Beecher Pl | Newton |
| Not Named in Database | 214 Langley Rd | Newton |
| Williams, Clare E. House | 11 Bradford Rd | Newton |
| Richards, Winfield S. House | 69 Columbus St | Newton |
| Metcalf, Charles C. House | 1586 Centre St | Newton |
| Estabrook, Joseph House | 51 Lakewood Rd | Newton |
| Kellogg, Charles F. House | 1058 Walnut St | Newton |
| Hamilton School | 541-545 Grove St | Newton |
| Day, F. A. Junior High School | 100 Walnut St | Newton |
| Not Named in Database | 16 Kimball Terr | Newton |
| Goodman, Henry L. House | 29 Hawthorne Ave | Newton |
| Not Named in Database | 70 Vernon St | Newton |
| Not Named in Database | 114 Farlow Rd | Newton |
| Angier, Donald House | 101 Old Orchard Rd | Newton |
| Not Named in Database | 7 Williams St | Newton |
| Not Named in Database | 92 Windsor Rd | Newton |
| Not Named in Database | 2101 Commonwealth Ave | Newton |
| Not Named in Database | 38 Gammons Rd | Newton |
| Hills, George T. - Tewksbury, William P. House | 336 Newtonville Ave | Newton |
| Not Named in Database | 32 Wiltshire Rd | Newton |
| Not Named in Database | 32 Colonial Ave | Newton |
| Not Named in Database | 16 Traverse St | Newton |
| Not Named in Database | 84 McCarthy Rd | Newton |
| Peirce, F. Lincoln Carriage House | 231 Mill St | Newton |
| Not Named in Database | 334 Watertown St | Newton |
| Not Named in Database | 31-33 Wiltshire Rd | Newton |
| Not Named in Database | 35 Melbourne Ave | Newton |
| O'Hayre, Dr. John J. House | 114 Windermere Rd | Newton |
| Dike, Alice N. House | 41 Woodland Rd | Newton |
| Not Named in Database | 11 Richards Cir | Newton |
| Not Named in Database | 117 Spiers Rd | Newton |
| Not Named in Database | 29 Beaconwood Rd | Newton |
| Not Named in Database | 69 Selwyn Rd | Newton |
| Not Named in Database | 49 Truman Rd | Newton |

| HISTORIC SITE NAME | ADDRESS | TOWN NAME |
|---|---|---|
| Pomroy House | 84 Eldredge St | Newton |
| Not Named in Database | 47 Lincoln Rd | Newton |
| Kempton, Herbert House | 30 Birch Hill Rd | Newton |
| Marcy, Willard House | 1173 Chestnut St | Newton |
| Not Named in Database | 570 Warren St | Boston |
| Not Named in Database | 100 Pine Ridge Rd | Newton |
| Not Named in Database | 24 Winthrop St | Milton |
| Not Named in Database | 39 Mary Ellen Rd | Newton |
| Houghton Garden Wood Bridge over Hammond Brook | Suffolk Rd | Newton |
| Not Named in Database | 363 Hanover St | Boston |
| Not Named in Database | 150 Salem St | Boston |
| Stone Mill Company - Chicken Brook Millrace | 161-165 Main St | Medway |
| Mount Auburn Cemetery - Winthrop, Robert C. Mausoleum | 580 Mount Auburn St | Watertown |
| Lewis, William Gustavus House | 449 Salem End Rd | Framingham |
| MCI Framingham - Power Plant | 26 Loring Dr | Framingham |
| Mount Auburn Cemetery - Willow Pond Knoll Sculpture | 580 Mount Auburn St | Watertown |
| Johnson, John House | 660 Pleasant St | Framingham |
| Kahler, John House | 1 Kahler Ave | Milton |
| Wyman, Herbert House | 69-71 Oak St | Milton |
| Not Named in Database | 237 Blue Hills Pkwy | Milton |
| Not Named in Database | 12 Colborne Rd | Boston |
| Not Named in Database | 124 Otis St | Milton |
| Massachusetts College of Pharmacy - White, George Robert Building | 179 Longwood Ave | Boston |
| Wyman, Asa House | 15 Huckins St | Boston |
| Ahern, John H. and Jessie L. Parker House | 58-60 Magoun Ave | Medford |
| Monks, Mary Rogerson - Williams, Willard and Attie House | 68 Magoun Ave | Medford |
| Not Named in Database | 11 Hadley Pl | Medford |
| Fowler, Ira and Phyllis House | 4 Pelham Rd | Weston |
| Belmont First Church of Christ Scientist | 199 Common St | Belmont |
| Ellison, Henry Malcolm and Harriet Harlow House | 410 Common St | Belmont |
| McGee, Agnes House | 202 Auburndale Ave | Newton |
| Forbes, John George Rental House#2 | 299-301 Lexington St | Newton |
| Kellar, Joseph and Elise - Hosmer, Clarence House | 29 Rowe St | Newton |
| Not Named in Database | 1 Crawford St | Randolph |
| Not Named in Database | 18 Montgomery St | Brockton |
| Not Named in Database | 63 North Main St | Brockton |
| Paul Dudley Milestones on the Road to Dedham: 6-Mile Marker | 1156 Centre St | Boston |
| Not Named in Database | 16 Rock View Rd | Milton |
| Not Named in Database | 19-21 Water St | Framingham |
| Clapp, Eugene H. Rubber Company Worker Housing | 59 Oakland Ave | Hanover |
| Tucker, Ebenezer House | 1031 Canton Ave | Milton |
| Roxbury Carpet Company Office Building | 2 Central St | Framingham |
| Jones, Robert G. House | 9 Adams St | Brookline |
| Ally, McKenze - Howard, Mary A. House | 204 Aspinwall Ave | Brookline |
| Kennedy, R. A. - Loesser, George Garage | 36-38 Beals St | Brookline |
| Not Named in Database | 12 Hayward St | Easton |
| Not Named in Database | 3 Spooner St | Easton |
| The Parenting Journey Family Center | 366 Somerville Ave | Somerville |
| Remick, John A. Jr. and Alice House | 53 Skating Pond Rd | Weston |
| Not Named in Database | 13 Damon Ln | Scituate |
| Orient Heights Row House - Building 20 | 160-168 Faywood Ave | Boston |
| Hovey, E. W. - Tilton, Stephen W. Double House | 6-8 Tupelo St | Boston |
| Island Grove Park - Stone Wall | Park Ave | Abington |
| Dumaresq, Capt. Philip and Margaret Deblois House | 55 Saint James St | Boston |
| Hodges, Almon Danforth Row House | 42 Saint James St | Boston |
| Belmont Avenue Bridge | Belmont Ave | Brockton |
| Barbour Welting Company | North Montello St | Brockton |
| Alden - Chisholm House | 1433 Vernon St | Bridgewater |
| Haggart, Alexander House | 18 Winter St | Franklin |
| Evergreen Cemetery | Evergreen St | Medway |
| Not Named in Database | 23 Quincy Pl | Holliston |
| Busconi Block | 20-24 Main St | Hopkinton |
| Leland, Charles Garage and Equipment Shed | 10 Chestnut Hill Rd | Southborough |
| Perrini House | 7 Pleasant St | Southborough |

| HISTORIC SITE NAME | ADDRESS | TOWN NAME |
|---|---|---|
| Cloyes, E. House | 121 Edgell Rd | Framingham |
| Washington, George Memorial Highway Marker | 225 Boston Post Rd | Wayland |
| Foxborough State Hospital - Garage | Chestnut St | Foxborough |
| Foxborough State Hospital - D Cottage | Chestnut St | Foxborough |
| Field, Dr. Henry M. House | 54 Winter St | Norwood |
| Franklin Railroad Bridge (Milepost #14.79) | Guild St | Norwood |
| Burke, Thomas P. House | 85 Springdale Ave | Dover |
| Not Named in Database | 52 Willow St | Dover |
| Not Named in Database | 21 Howe St | Wellesley |
| Observatory Director's House - Wellesley College | Central St | Wellesley |
| French, William Herbert House | 369 High St | Westwood |
| I-95 Southbound Bridge over Charles River | I-95 | Dedham |
| Watts, Isaac House | 121-127 White St | Belmont |
| Not Named in Database | 36 Hillcrest Rd | Belmont |
| Underwood, Lyman House | 396 Concord Ave | Belmont |
| Jones House | 89 Hyslop Rd | Brookline |
| Potter, Dr. William H. House | 15 Braemore Rd | Boston |
| Not Named in Database | 35 Southbourne Rd | Boston |
| Not Named in Database | 3 Bishop St | Boston |
| Saint Mary of the Assumption Church | 3 Linden St | Brookline |
| Landers, William House | 28 Cliff Rd | Milton |
| Sayles, Ruth House | 107 Homestead St | Boston |
| Highland Spring Brewery - Croft Brewing Company | 156-168 Terrace St | Boston |
| Baker, Sarah J. School | 33 Perrin St | Boston |
| Not Named in Database | 127 Kilsyth Rd | Boston |
| Not Named in Database | 2-4 Marion Rd | Belmont |
| Gardner, Harrison House | 50 Amory St | Brookline |
| Not Named in Database | 126 Saint Mary's St | Boston |
| Not Named in Database | 11 Riverview Ave | Cambridge |
| Not Named in Database | 8 Francis Ave | Cambridge |
| Lord, Charles J. Building | 175 Saint Botolph St | Boston |
| Knowlton, A. House | 379 Commonwealth Ave | Boston |
| Wheatland, George House | 346 Commonwealth Ave | Boston |
| Standish, James House | 283 Dartmouth St | Boston |
| Not Named in Database | 7 Dwight St | Boston |
| Not Named in Database | 29 Appleton St | Boston |
| Carter, Dinsmore Company Ink Factory | 162-172 Columbus Ave | Boston |
| Draper, E. S. House | 152 Beacon St | Boston |
| Carver Street Substation #71 | 70-74 Charles St, South | Boston |
| Wesleyan Association Building | 32-38 Bromfield St | Boston |
| Brass, Dora Two-Family House | 83 Harvard Ave | Boston |
| Freeland, Charles House | 71 Newbury St | Boston |
| Johnson, Iver Building | 155 Washington St | Boston |
| Not Named in Database | 77 Trenton St | Boston |
| Saint Margaret's Episcopal Church Parish Hall | 9 Eastburn St | Boston |
| New England Bolt Company Sheds | 9R Charlton St | Everett |
| Not Named in Database | 55 Broadway | Chelsea |
| Leonard, C. W. Jr. House | 19 Hillview Ave | Holbrook |
| Whitcomb, Isaac House | 221 North Franklin St | Holbrook |
| Abington First Parish Congregational Meetinghouse | 416 Washington St | Abington |
| Whitmarsh, Emma Thaxter House | 168 Wales St | Abington |
| Hunt, David Franklin House | 91 Union St | Rockland |
| Congregational Church Parish Hall | 515 Hanover St | Hanover |
| Hathaway, George House | 31 Eaton St | Milton |
| Not Named in Database | 27 Edinboro Rd | Quincy |
| Sullivan, William H. House | 389 Quincy Shore Dr | Quincy |
| Not Named in Database | 783 Columbia Rd | Boston |
| Not Named in Database | 21 Elkins St | Boston |
| Chelsea Garden Cemetery | 70 Central Ave | Chelsea |
| Not Named in Database | 111 Hawthorn St | Chelsea |
| Richmond, Moses Building | 350 Broadway | Chelsea |
| Church of Christ Marker | Beach St | Revere |
| Not Named in Database | 566 Main St | Hingham |
| Not Named in Database | 13 Hersey St | Hingham |
| Not Named in Database | 16 Green St | Hingham |

| HISTORIC SITE NAME | ADDRESS | TOWN NAME |
|---|---|---|
| State Bath House | 184 Nantasket Ave | Hull |
| Dion, Bridget F. House | 33 Norfolk Rd | Cohasset |
| Protulis, William House | 10 Norfolk Rd | Cohasset |
| Pratt, John Barn | 75 Ripley Rd | Cohasset |
| Wheelwright, A. A. Outbuilding | 426 Atlantic Ave | Cohasset |
| Dix House | 40-42 Crafts Rd | Brookline |
| Howland, Jairus - Ford, Ezra J. Barn | 446 Summer St | Duxbury |
| Williams - Hatch House | 78 Main St | Marshfield |
| Lewis, Howard C. House | 1015 South River St | Marshfield |
| Thomas - Webster Estate - Great Linden | 238 Webster St | Marshfield |
| Marsh, Gordon B. Garage | 85 Griggs Rd | Brookline |
| Not Named in Database | 21 Ocean Ave | Scituate |
| Not Named in Database | 253 Savin Hill Ave | Boston |
| Not Named in Database | 365 Savin Hill Ave | Boston |
| Electric Storage Battery Co. - Whitehall Co. Bldg | 120 Ashford St | Boston |
| Underwood, Charles House | 51 Summer St | Natick |
| Fiske Block | 3 South Ave | Natick |
| Hemenway, Augustus II Fire House | 16 Hemenway Dr | Canton |
| Dorchester Park - Hutchinson Street Baseball Field | Hutchinson St | Boston |
| Not Named in Database | 684 Tremont St | Boston |
| Mackey, James C. House | 28 Reservoir Rd | Cohasset |
| Middleton, Bridget House | 58 Elm St | Easton |
| Not Named in Database | 160 Main St | Medford |
| Ames Shovel and Tool Company Tenement #20 | 89 Lincoln St | Easton |
| Floyd - Belcher House | 175 Winthrop St | Winthrop |
| O'Dea, Francis M. House | 25 Ashcroft Rd | Sharon |
| Not Named in Database | 30 Revere St | Boston |
| Not Named in Database | 80 Joy St | Boston |
| Gilman, Walter G. House | 20 Brewster Rd | Cohasset |
| Not Named in Database | 629 Washington St | Holliston |
| Clark, Willard P. House | 98 Village St | Medway |
| Wrentham State School Sewage - Sand Filter | Emerald St | Wrentham |
| Bran, Lucy House | 661 Main St | Medfield |
| Saint John's Cemetery | Mount Auburn St | Hopkinton |
| Sherman, Scott House | 16 Mayhew St | Hopkinton |
| Not Named in Database | 16 Winter St | Southborough |
| Witherbee, Caleb House | 37 Fairmount St | Marlborough |
| Hemenway, Dexter House | 72 Main St | Framingham |
| Not Named in Database | 7 Curve St | Sherborn |
| Carter, Fred House | 129 Maple St | Sherborn |
| Evans House | 265 Weston Rd | Wellesley |
| Patriquin, Oliver House | 36 Chestnut St | Weston |
| Jackson, A. A. House | 32 Main St | Foxborough |
| Johnson, Maria and Isabel E. House | 8 Leonard St | Foxborough |
| Walpole High School | 275 Common St | Walpole |
| Not Named in Database | 41 Main St | Sharon |
| Mylod Street Bridge over Conrail | Mylod St | Walpole |
| Metcalf, George House | 120-122 Walpole St | Norwood |
| Baker, Joel M. - Ambrose, Alfred N. House | 12 Vernon St | Norwood |
| Easton Evangelical Congregational Church | 351 Depot St | Easton |
| Paul, Samuel House | 64 Pleasant St | Stoughton |
| Not Named in Database | 29-31 Carroll Ave | Westwood |
| Not Named in Database | 986 High St | Dedham |
| Warren, Charles House | 21 Dexter St | Dedham |
| Robinson, Fitz A. Barn | 80 Wellesley St | Weston |
| Forbes, Elmer S. House | 234 Boston Post Rd | Weston |
| Not Named in Database | 11 Summer St | Weston |
| Not Named in Database | 41 Ridgemont St | Boston |
| Davidson - Auerbach House | 128 Clinton Rd | Brookline |
| Pike, George D. House | 80 Gardner Rd | Brookline |
| Cross, Charles House | 100 Upland Rd | Brookline |
| Capen, Bernard House | 427 Hillside St | Milton |
| O'Rourke, A. Two-Family House | 11 Pleasant St | Boston |
| Not Named in Database | 25 Juniper St | Boston |
| Mayo, Eliot B. House | 11 Robeson St | Boston |

| HISTORIC SITE NAME | ADDRESS | TOWN NAME |
|---|---|---|
| Not Named in Database | 50 Neponset Ave | Boston |
| Bartlett, Nelson House | 54 Monument Ave | Boston |
| Not Named in Database | 34 Follen St | Cambridge |
| British Soldiers Graves Marker | Elm St | Somerville |
| Not Named in Database | 39 Cunard St | Boston |
| Lord, Charles J. Building | 173 Saint Botolph St | Boston |
| Wheatland, George House | 358 Marlborough St | Boston |
| Gibson, G. House | 16 Hereford St | Boston |
| Grove Hall Branch Library | 619-621 Warren St | Boston |
| Star Theater | 374 Somerville Ave | Somerville |
| Long, James House | 117 School St | Somerville |
| Not Named in Database | 38 Gray St | Boston |
| Miles - Smith, James F. Double House | 397-399 West Fourth St | Boston |
| North Bennet Street Industrial School | 39 North Bennet St | Boston |
| Not Named in Database | 18 Taft St | Boston |
| Not Named in Database | 71 Putnam St | Boston |
| Not Named in Database | 14 Gordon St | Boston |
| Not Named in Database | 29 Hawthorne St | Boston |
| Not Named in Database | 17 Concord Sq | Boston |
| Roughan, James House | 60 Pond St | Boston |
| Not Named in Database | 2821-2823 Washington St | Boston |
| Not Named in Database | 1096 South Franklin St | Holbrook |
| Tirrell, Prince Henry House | 167 Pleasant St | Weymouth |
| Loring, Lt. Ezekial - Wright, Winslow House | 122 County Rd | Plympton |
| Fenno, Thomas House | 3 Berlin St | Quincy |
| Granahan, John P. House | 19 Thomas Burgin Pkwy | Quincy |
| Not Named in Database | 759 Columbia Rd | Boston |
| Bellingham - Cary, Gov. House | 34 Parker St | Chelsea |
| Not Named in Database | 65 New Bridge St | Hingham |
| Mulcahy, T. Frederick House | 4 Bayberry Ln | Cohasset |
| Donze, Charles A. House | 309 South Main St | Cohasset |
| Bates, Samuel III House | 35-39 South Main St | Cohasset |
| Smith, Capt. Joseph H. House | 81 Elm St | Cohasset |
| Charlestown Navy Yard - Gate 3 | Navy Yard | Boston |
| Wadsworth, Henry II House | 265 Washington St | Duxbury |
| Shaw, Josephus P. House | 98 Cornet Stetson Rd | Scituate |
| Not Named in Database | 11 Standish Rd | Milton |
| Frates, Joseph A. House | 12 Hillside Dr | Cohasset |
| Bowker, Lazarus - Bowker, Dimmick House | 100 Bowker St | Norwell |
| Saint Mary's Roman Catholic Church Rectory | 211 North Main St | Randolph |
| Sullivan and Moulton Block | 1-9 Henshaw St | Boston |
| Not Named in Database | 37 G St | Boston |
| Richardson, Mary A. House | 12 Linden St | Boston |
| Not Named in Database | 12-14 Davitt St | Boston |
| Moakley, Evelyn Bridge | Seaport Blvd | Boston |
| Commandant's House - Soldiers' Home | 76 Crest Ave | Chelsea |
| Philbrook House | 50 Mill Ln | Cohasset |
| North Access Ramp System of Broadway Bridge | Revere Beach Pkwy | Revere |
| Proctor, Edward W. House | 1167 Great Plain Ave | Needham |
| Mount Hope Cemetery Circulation System | 355 Walk Hill St | Boston |
| Jerauld, Alton B. House | 82 Cedar St | Sharon |
| Jerusalem Road - Little Harbor Stone Culvert | Jerusalem Rd | Cohasset |
| Not Named in Database | 74 Mount Vernon St | Boston |
| Not Named in Database | 37 West Cedar St | Boston |
| Hannan, R. and M. Three-Decker | 44 Francis St | Boston |
| Worthington, John H. - Ordway, J. M. House | 30 Romsey St | Boston |
| Howe, Charles F. House | 139 Cedar St | Braintree |
| Not Named in Database | 321 Commercial St | Braintree |
| Sanford, Philo Mansion | 7 Sanford St | Medway |
| Walker, Comfort House Wing | 52 Village St | Medway |
| Grist Mill House | 58 Myrtle St | Millis |
| Saint Edward's Roman Catholic Church Rectory | 460 Main St | Medfield |
| Hodge, Edson Franklin - Day, Daniel Porter House | 13 Church St | Hopkinton |
| Not Named in Database | 227-231 Main St | Marlborough |
| Dowse, Joseph Jr. House | 106 North Main St | Sherborn |

| HISTORIC SITE NAME | ADDRESS | TOWN NAME |
|---|---|---|
| Goodnow, John House | 175 Landham Rd | Sudbury |
| East Walpole Union Congregational Church | Rhoades Ave | Walpole |
| Cummings, Samuel House | 236 Edge Hill Rd | Sharon |
| Cherry Hotel - Cherry Tree Hotel | 3 Homans Ln | Canton |
| O'Dea, Michael House and Tailor Shop | 707-709 Washington St | Canton |
| Institute Building | 316 Washington St | Wellesley |
| Bond House | 80 Wilsondale St | Dover |
| Not Named in Database | 22 Stafford Pl | Westwood |
| Not Named in Database | 870 High St | Dedham |
| Peabody, George M. House | 950 Metropolitan Ave | Boston |
| Hyndman House | 145 Middlesex Rd | Brookline |
| Brown, William House | 74 Patten St | Boston |
| Not Named in Database | 162 Wachusett St | Boston |
| Not Named in Database | 153-155 Eustis St | Boston |
| Clark, William R. Town House | 65 Coleman St | Boston |
| Glover, Alexander Double House | 1-3 Glover Pl | Boston |
| Not Named in Database | 52 Sudan St | Boston |
| Not Named in Database | 21 Francis Ave | Cambridge |
| Not Named in Database | 92 Hammond St | Boston |
| Parker, Silas House | 50 Vinal St | Somerville |
| Not Named in Database | 29 Milford St | Boston |
| Not Named in Database | 33 Warren Ave | Boston |
| Farrington, John House | 199 Beacon St | Boston |
| Weston, David B. - Mason, Rufus House | 35 Russell St | Boston |
| O'Reilly, John Boyle House | 34 Winthrop St | Boston |
| Grinham, Patrick Three-Family House | 30 Worthington St | Boston |
| Cox, George D. Row House | 18 Worthington St | Boston |
| Not Named in Database | 118 Chandler St | Boston |
| Briggs-Maroney Company Paint Factory | 85 Paris St | Everett |
| Russell, J. Double House | 56-58 Pleasant St | Medford |
| Washburn, Nahum House | 23 Church St | Bridgewater |
| Sanger - Hodges - Cushing House | Main St | Bridgewater |
| Bigelow, James - Smith, Joshua House | 29 Park St | Rockland |
| Skinner, George House | 15 Mechanic St | Milton |
| Nightingale, Jeremiah House | 445 Granite St | Quincy |
| Sedgewick, J. A. House | 101 Monroe Rd | Quincy |
| Small Parts Factory and Blast Building | 97 East Howard St | Quincy |
| Not Named in Database | 686 Broad St | Weymouth |
| Not Named in Database | 33 Shawmut St | Weymouth |
| Not Named in Database | 958 Commercial St | Weymouth |
| Not Named in Database | 68 Pearl St | Chelsea |
| Not Named in Database | 47 Congress Ave | Chelsea |
| Glazer, Philip House | 196 Shurtleff St | Chelsea |
| Carstensen, Henry - Gustavis House | 5 Court Rd | Winthrop |
| Not Named in Database | 111 Summer St | Hingham |
| Hersey, Rev. Henry House | 110 Summer St | Hingham |
| Beal, John House | 327 East St | Hingham |
| Not Named in Database | 92 Cadish Ave | Hull |
| Not Named in Database | 8 Meade Ave | Hull |
| Dwyer, Grant G. House | 4 Norman Todd Rd | Cohasset |
| Leverett Pond Footbridge | Huntington Ave | Brookline |
| Adams, Thankful House | 227 Main St | Kingston |
| Eames, Jonathan House | 882 Summer St | Marshfield |
| Vine Lake Cemetery - Chenery Monument | Main St | Medfield |
| Not Named in Database | 76 Standish Rd | Milton |
| Grey, Michael House | 52 Plymouth Ave | Milton |
| Burke, William H. House | 62 Allen Pl | Scituate |
| Not Named in Database | 56 G St | Boston |
| Not Named in Database | 29 Summit Ave | Chelsea |
| Wallace, Alice B. House | 50 Front St | Weymouth |
| Rumney Marsh Burying Ground Iron Gate | Butler St | Revere |
| Zinn, Gilbert J. - Gertz, Erwin A. House | 25-27 High St | Somerville |
| Evergreen Cemetery - Brooks - Sparhawk Double Tomb | 2060 Commonwealth Ave | Boston |
| Mount Hope Cemetery - Soldiers & Sailors Monument | 355 Walk Hill St | Boston |
| Dingee, Alexander M. House | 112 Bailey Rd | Watertown |

| HISTORIC SITE NAME | ADDRESS | TOWN NAME |
|---|---|---|
| Forsyth, William D. - McFarland, John House | 42 North Main St | Easton |
| Not Named in Database | 40 Maple St | Braintree |
| Kemp, Joseph I. House | 274 Elm St | Braintree |
| Thompson, R. House | 150 Thompson St | Middleborough |
| Not Named in Database | 481 East Main St | Milford |
| Not Named in Database | 980 Washington St | Holliston |
| Cowell, William Wescott House | 382 South St | Wrentham |
| Sharp House | 113 Union St | Norfolk |
| Pond House | 87 North St | Medfield |
| McCarty House | 42 Grove St | Hopkinton |
| Fay School - Steward, Campbell Dormitory | 50 Main St | Southborough |
| Not Named in Database | 19-21 Tilton Ave | Ashland |
| Not Named in Database | 11 North Main St | Sherborn |
| Tucker - Rice House | 14 Coolidge St | Sherborn |
| Not Named in Database | 68 Henry St | Framingham |
| Richards, W. M. House | 139 Harding St | Medfield |
| Pegan Brook Filter Beds | Lake Cochituate | Natick |
| Cochituate Street Bridge over Penn Central RR | Cochituate St | Natick |
| Davis House | 12 Stanton St | Wayland |
| Skinner, Charles - Billings, Willard House | Chauncy St | Mansfield |
| Talbot, Joel House | 717 Neponset St | Norwood |
| Kimball School | Park Ave | Stoughton |
| Houghton, William S. Memorial Chapel | Central St | Wellesley |
| Goldthwait, Dr. Joel House | 321 Fairmount Ave | Milton |
| Godfrey House | 59 Holland Rd | Brookline |
| Not Named in Database | 46 Glen Rd | Brookline |
| Not Named in Database | 31-31A Harvard St | Brookline |
| Not Named in Database | 32 Willoughby Rd | Milton |
| Gibson, D. L. House | 64 Aukland St | Boston |
| Not Named in Database | 1-3 Magnolia Sq | Boston |
| Prescott, Col. William Statue | Monument Sq | Boston |
| White Automobile Co. - Atamian Rambler Auto Co. | 930-936 Commonwealth Ave | Brookline |
| Poorvu and Kahn Building | 1488-1500 Beacon St | Brookline |
| Not Named in Database | 5 Fiske Terr | Boston |
| South Row | 452-458 Massachusetts Ave | Cambridge |
| Not Named in Database | 17 Eliot St | Boston |
| Not Named in Database | 16 Prescott St | Cambridge |
| Parker, Harleston House | 173 Commonwealth Ave | Boston |
| Not Named in Database | 166 West Canton St | Boston |
| Not Named in Database | 14 Pine St | Boston |
| Not Named in Database | 96-98 Winthrop St | Boston |
| Quincy, Josiah Statue | 41-45 School St | Boston |
| Not Named in Database | 21 Concord Sq | Boston |
| Lawrence, Edward - Sawyer, T. T. Double House | 44-46 High St | Boston |
| North End Community Nursing Home | 70 Fulton St | Boston |
| Not Named in Database | 93 Trenton St | Boston |
| Not Named in Database | 16-22 Beacon St | Chelsea |
| Paine, George W. Shoe Factory | 106 North Franklin St | Holbrook |
| Not Named in Database | 320 King St | Hanover |
| Wing, Sylvanus House | 64 Winter St | Hanover |
| Hall, John Funeral Home | 19 Cottage Ave | Quincy |
| Loring, Harrison House | 789 East Broadway | Boston |
| Blanchard House | 193 Commercial St | Weymouth |
| Not Named in Database | 29 Drew Ave | Weymouth |
| City Hospital Therapy Building | Long Island Rd | Boston |
| Lincoln, Samuel House | 170 North St | Hingham |
| Bassett, Martin House | 10 Green St | Hingham |
| Infusino, Vitalino House | 282 Cedar St | Cohasset |
| Conron, Carl E. House | 63 Red Gate Ln | Cohasset |
| Warren, Gen. L. H. House | 354 Jerusalem Rd | Cohasset |
| Silvia, Joseph House | 19 Short St | Cohasset |
| Bancroft, Herbert E. House | 183 Jerusalem Rd | Cohasset |
| Poland, William Service Station | 15 Depot Ct | Cohasset |
| Not Named in Database | 26 Gleason St Extension | Marlborough |
| Tribble, Hiram Barn | 2 Foster Ln | Kingston |

| HISTORIC SITE NAME | ADDRESS | TOWN NAME |
|---|---|---|
| Tucker, Francis W. House | 1196 Washington St | Canton |
| Not Named in Database | 72 Lighthouse Rd | Scituate |
| Not Named in Database | 39 Hurlcroft Rd | Milton |
| Not Named in Database | 11 Pillon Rd | Milton |
| Not Named in Database | 231 Exchange St | Millis |
| Millett, Joshua H. House | 22 Parker St | Malden |
| Not Named in Database | 66 Grafton Ave | Milton |
| Not Named in Database | 1 Common Ln | Scituate |
| Not Named in Database | 224 Savin Hill Ave | Boston |
| Saint Gregory Roman Catholic High School | 2214 Dorchester Ave | Boston |
| Bawford, A. J. Store | 58 Burbank St | Boston |
| Spear, J. - Dench, George B. House | 94 North St | Randolph |
| Pleasant Street - Eliot Bridge | Pleasant St | Natick |
| Brady, Charles House | 164 Union St | Natick |
| Phillips, Lot House | 147 Old Oaken Bucket Rd | Norwell |
| Walpole Department of Public Works Headquarters | 1385 Washington St | Walpole |
| Day's Bridge | Chestnut St | Dover |
| Washington, George Boulevard Bridge | George Washington Bd | Hull |
| Daitch, Jacob J. House | 81 Arlington Rd | Brookline |
| Wylde, Harvey House | 51 Alberta Rd | Brookline |
| Kilmer, Ralph G. House | 74 Alberta Rd | Brookline |
| Shillito, John House | 764 Hammond St | Brookline |
| Howes - King House | 19 Pine Rd | Brookline |
| Fernandez, William L. House | 1124 West Roxbury Pkwy | Brookline |
| Not Named in Database | 15 Cedar Rd | Brookline |
| Blake, Frances G. House | 8-10 Lowell Rd | Brookline |
| Rawson, Warren House | 37-49 Park St | Arlington |
| Hornblower, Henry F. House | 100 Pleasant St | Arlington |
| Pettee, Otis House - Sunnyside | 277 Elliot St | Newton |
| Not Named in Database | 965-967 Chestnut St | Newton |
| McLean, Henry - Henderson, William J. House | 19 Fayette St | Newton |
| Thayer House | 17 Channing St | Newton |
| Chick, Moses M. House | 50 Jefferson St | Newton |
| Not Named in Database | 90 Washington St | Newton |
| Gallond, Charles House | 15 Church St | Newton |
| Grace Episcopal Church | 76 Eldredge St | Newton |
| Ripley, Nathaniel House | 83 Eldredge St | Newton |
| Maguire, James House | 38-40 Jasset St | Newton |
| Not Named in Database | 61 Clinton St | Newton |
| Newton Street Railway Carbarn | 1121 Washington St | Newton |
| Not Named in Database | 56-66 Webster St | Newton |
| Whitney, Dr. Allston W. - Allen, Nathaniel House | 38-40 Webster St | Newton |
| Deffely, James House | 7 Auburn St | Newton |
| Pettigrew, William House | 31 Auburn St | Newton |
| Not Named in Database | 100 Chestnut St | Newton |
| Hosmer, Arthur G. House | 365 Austin St | Newton |
| Not Named in Database | 65 Kaposia St | Newton |
| Not Named in Database | 171 Melrose St | Newton |
| Morse, Charles H. House | 205 Grove St | Newton |
| Not Named in Database | 44-46 Walker St | Newton |
| Not Named in Database | 129 Norwood Ave | Newton |
| Benner, Frank T. House | 35 Trowbridge Ave | Newton |
| Ramsbottom, John G. House | 86 Commonwealth Ave | Newton |
| Not Named in Database | 364 Boylston St | Newton |
| Motley, Catherine and Jane House | 381 Hammond St | Newton |
| Crehore, Lemuel Paper Mill Worker Housing | 581 Grove St | Newton |
| Hamilton School | 541-545 Grove St | Newton |
| Wood, George A. House | 111 Grant Ave | Newton |
| King, Mary V. House | 272 Lake Ave | Newton |
| O'Driscoll, Daniel House | 1281 Walnut St | Newton |
| Gamewell Fire Alarm and Telegraphic Company Bldg | 1254 Chestnut St | Newton |
| Jennings, Stephen House | 34 Collins Rd | Newton |
| Not Named in Database | 155-157 Webster St | Newton |
| Methodist Episcopal Church Parsonage | 30 Lake Ave | Newton |
| Newton Trust Company Bank | 303 Walnut St | Newton |

| HISTORIC SITE NAME | ADDRESS | TOWN NAME |
|---|---|---|
| Not Named in Database | 323-325 Walnut St | Newton |
| Not Named in Database | 24 Quincy Rd | Newton |
| Not Named in Database | 30 McCarthy Rd | Newton |
| Not Named in Database | 781 Saw Mill Brook Pkwy | Newton |
| Not Named in Database | 57 Morrill St | Newton |
| Not Named in Database | 118 Langdon St | Newton |
| Not Named in Database | 71 Greenlawn Ave | Newton |
| Garrison Grocery Store | 367 California St | Newton |
| Not Named in Database | 440-442 California St | Newton |
| Not Named in Database | 15 Colonial Ave | Newton |
| McGraw, John G. House | 9 Curve St | Newton |
| Not Named in Database | 46 Van Roosen Rd | Newton |
| Jones, Sarah House | 14 Cook St | Newton |
| Leahy, John House | 9 Lincoln Rd | Newton |
| Capstick, William House | 33 Aspen Ave | Newton |
| Roffe, Albert H. House | 43 Kenwood Ave | Newton |
| Not Named in Database | 603 Commonwealth Ave | Newton |
| Grace Episcopal Church - Rectory | 64 Eldredge St | Newton |
| Not Named in Database | 36 Fessenden St | Newton |
| Saint Mary's Hall - Boston College | Commonwealth Ave | Newton |
| Not Named in Database | 124 Garland Rd | Newton |
| Freeman, Ernest B. House | 40 Baldpate Hill Rd | Newton |
| Not Named in Database | 3 Van Roosen Rd | Newton |
| Elliot Street Railroad Bridge | Elliot St | Newton |
| Winslow Cemetery - Cushman Family Lot | Winslow Cemetery Rd | Marshfield |
| Moschella, Pietro and Angela Maria - Natale, Zaccaria House | 11 Sheafe St | Boston |
| Carver Cotton Gin Company - Carpenter and Pattern Shop | 15 Whitman St | East Bridgewater |
| Beebe Concrete Tank | Edmands Rd | Framingham |
| Not Named in Database | 273-275 Magnolia St | Boston |
| Skelton, Edward O. House | 44 Intervale St | Boston |
| Dugger, Edward House | 164 Jerome St | Medford |
| H. P. King Trust Garage | 1688 Commonwealth Ave | Boston |
| Not Named in Database | 104 Reservation Rd | Milton |
| Not Named in Database | 37 Huntington Rd | Milton |
| Not Named in Database | 44 Huntington Rd | Milton |
| Not Named in Database | 39 Rowe St | Milton |
| Not Named in Database | 4 Collier Rd | Scituate |
| Not Named in Database | 36 Crescent Ave | Scituate |
| Not Named in Database | 10 Parker Ave | Scituate |
| Greene, Simon House | 5 West Hill Pl | Boston |
| Bowditch Apartment Company Row House | 24 Pompeii St | Boston |
| Doten, Mellen T. House | 13 Woodville St | Boston |
| Whitney, J. H.  Double House | 36-38 Franklin St | Medford |
| Not Named in Database | 7 Washington St | Medford |
| Field, William DeYoung - Nash, Frederick Hapgood Barn | 24 Nash Ln | Weston |
| Merrow, Charles Francis and Louise House | 41 Willow St | Belmont |
| Not Named in Database | 8 Webster Ave | Boston |
| Not Named in Database | 11 Webster Ave | Boston |
| Not Named in Database | 45 Charlotte St | Boston |
| Not Named in Database | 10 Esmond St | Boston |
| Grabow, Walter House | 34 Spafford Rd | Milton |
| Eells, Robert Lenthal, Jr. and Huldah Bass House | 120 Broadway | Hanover |
| Starr - Reynolds House | 105 Elm St | Framingham |
| Not Named in Database | 60 Sheridan St | Easton |
| Boyd, John W. and Lucy Davenport House | 94 Summer St | Weston |
| Gray, Frank L. and Elizabeth House | 59 Ash St | Weston |
| Not Named in Database | 83 Rebecca Rd | Scituate |
| Welch, George F. House | 44 Allen Pl | Scituate |
| Miller, Clarence House | 10 Michael Ave | Scituate |
| Otis, Job P. House | 188 First Parish Rd | Scituate |
| Sincerbeau, Chauncey M.  - Ryan, Joseph and Harriet House | 115 University Rd | Brookline |
| Nash, C. House | 2 Sunderland St | Boston |
| Gray, John House | 7 Saint James St | Boston |
| Hastings, Alton B. House | 39 South St | Brockton |
| Goddard, Henry E. House | 140 Highland St | Brockton |

| HISTORIC SITE NAME | ADDRESS | TOWN NAME |
|---|---|---|
| Kingman, Eliphalet House | 146 Summer St | Brockton |
| Field, D. W. Park - Waldo Lake Bridge | Field, D. W. Park | Brockton |
| Hobart, Elisha House | 691 Washington St | Braintree |
| Not Named in Database | 30 Georganna St | Braintree |
| Cheney, Joseph House | 50 Haven St | Milford |
| Not Named in Database | Adams St | Holliston |
| Redpath, William House | 57 Cross St | Franklin |
| Daniels House | 40 Lincoln St | Medway |
| Cutler, Uriel House | 1644 Highland St | Holliston |
| New York, New Haven and Hartford Railroad Bridge | Frairy St | Medfield |
| Union Congregational Church | 37 High St | Marlborough |
| Partridge, George House | 60 Curve St | Holliston |
| Not Named in Database | 2 Jackson Rd | Sherborn |
| Leland - Carter House | 140 Maple St | Sherborn |
| Salisbury, James House | 5 South Main St | Sherborn |
| Clark, George H. House | 16 North Main St | Sherborn |
| Upham, Luther Frank House | 109 Chestnut St | Weston |
| Not Named in Database | 255 South St | Foxborough |
| Bird and Son Box Factory #2 Extension | East St | Walpole |
| Crofoot, Charles E. Gear Worker Housing | 61 Central St | Easton |
| Borack, Anthony M. House | 116 Pine St | Easton |
| McCabe, Edward House | 12 Solon St | Wellesley |
| Not Named in Database | 24 Atwood St | Wellesley |
| Not Named in Database | 101 Hundreds Rd | Wellesley |
| Not Named in Database | 86 Lake Shore Dr | Westwood |
| Not Named in Database | 18 Fairview St | Westwood |
| Not Named in Database | 84 Parker St | Westwood |
| Not Named in Database | 253 Lowder St | Dedham |
| Fisher, Anthony Jr. House | 218 Cedar St | Dedham |
| Pray, Arthur H. Garage | 18 Willard Rd | Brookline |
| Tripp, William V. House | 351 Clinton Rd | Brookline |
| Not Named in Database | 4 Wellington Terr | Brookline |
| Solan, Michael Garage | 22 Hart St | Brookline |
| Washington Terrace | 483-489 Washington St | Brookline |
| Not Named in Database | 231 Pond Ave | Brookline |
| Russell, Emily House | 58 Allerton St | Brookline |
| Sears, I. House | 287 Kent St | Brookline |
| Blue Hills Reservation Refreshment Pavilion | Hillside St | Milton |
| Beal, Julia House | 76 Brook Hill Rd | Milton |
| Wellington, Henry M. House | 72 Alleghany St | Boston |
| Not Named in Database | 44 Vale St | Boston |
| Tice, Arthur W. Double House | 19 Allston St | Boston |
| Not Named in Database | 17-19 Marion Rd | Belmont |
| Mount Auburn Cemetery Fence and Gates | 580 Mount Auburn St | Cambridge |
| Coolidge, Henry S. House | 36 Columbia St | Brookline |
| Not Named in Database | 11 Gray Gardens East | Cambridge |
| Hemenway Gymnasium | 1517 Massachusetts Ave | Cambridge |
| Woods, John House | 47 Spring St | Somerville |
| Not Named in Database | 1140-1156 Commonwealth Ave | Boston |
| Hotel Franklin | 90 Norfolk St | Cambridge |
| Johnstone, T. A. - Potter, J. E. Building | 24 Cumberland St | Boston |
| Sears, W. T. House | 9 Gloucester St | Boston |
| Wyatt, George House | 33 Beacon St | Somerville |
| Crane, Edward House | 152 Summer St | Somerville |
| Putnam School | Otis St | Cambridge |
| Not Named in Database | 16 Milford St | Boston |
| Not Named in Database | 42 Dwight St | Boston |
| Dow, C. A. House | 451 Beacon St | Boston |
| Ellis, Lucy House | 480 Beacon St | Boston |
| Clark, Nathaniel G. House | 72 Mount Vernon St | Boston |
| Strathcona Terrace Apartment House | 499-503 Park Dr | Boston |
| Scott, Mary A. Three Decker | 1574 Tremont St | Boston |
| Puffer, Alvin D. Commercial Building | 214-218 Cambridge St | Boston |
| Not Named in Database | 19 Union Pk | Boston |
| Merrill, Silas House | 254 Newbury St | Boston |

| HISTORIC SITE NAME | ADDRESS | TOWN NAME |
|---|---|---|
| Not Named in Database | 8 Walter St | Boston |
| Jefferson House | 20-22 North St | Boston |
| Green, Jonathan - Mills, E. S. House | 519 Ferry St | Everett |
| Keith House | 75 Keith Pl | Bridgewater |
| Torrey - Shaw, O. House | 948 Washington St | Weymouth |
| Loring, Isaac House | Elm St | Plympton |
| Sprague House | 90 Spring St | Hanson |
| Hersey, Joshua Jr. House | 185 Prospect St | Hingham |
| Nash, John House | 661 Main St | Norwell |
| Nielson Gantry Crane | 97 East Howard St | Quincy |
| Keyes, John Brooks House | 66 Dixwell Ave | Quincy |
| Not Named in Database | 85 Keith St | Weymouth |
| Hunnewell, William House | 3 Lexington St | Boston |
| Chelsea Square Garage | 99-101 Park St | Chelsea |
| Dunbar, Amos House | 733 Main St | Hingham |
| Coatsworth, Elizabeth Studio | 4 Green St Ct | Hingham |
| Not Named in Database | 17 Q St | Hull |
| Murphy, Thomas House | 311 Beechwood St | Cohasset |
| Flannery, Patrick House | 10 Duffley Ct | Brookline |
| Charlestown Navy Yard - Gate 1 | Navy Yard | Boston |
| Sprague, Edward House | 17 Ferry St | Marshfield |
| Not Named in Database | 41 Tilden Rd | Scituate |
| U. S. Post Office - Egypt Branch | 67 Captain Pierce Rd | Scituate |
| Beals, Amansa House | 202 Neponset St | Canton |
| Conroy, John P. House | 64 Jerusalem Rd | Cohasset |
| Not Named in Database | 19 Augusta Rd | Milton |
| Not Named in Database | 57 Standish Rd | Milton |
| Not Named in Database | 101 Plymouth Ave | Milton |
| Not Named in Database | 91 Dean Rd | Weston |
| Not Named in Database | 17 Brook St | Scituate |
| Cutter, Leonard R. House | 4 Bellingham Pl | Boston |
| Buss, William and Samuel K. House | 6 Rollins Pl | Boston |
| Standard Rim and Wheel Company Building | 601 Newbury St | Boston |
| The Beaver | Congress St | Boston |
| Natick Universalist Church | 37 Washington St | Natick |
| Not Named in Database | 92 Harvard Ave | Brookline |
| Plimpton, Henry Jr. House | 49-53 Plimpton St | Walpole |
| Our Lady of Lourdes Roman Catholic Rectory Garage | 1 Endicott Ave | Revere |
| Cosman House | 36 Mill Ln | Cohasset |
| Not Named in Database | 21 Irving St | Millis |
| Dorchester Army National Guard Maintenance Shop #1 | 70 Victory Rd | Boston |
| Brooks, Shepherd and Clara Gardner Stable | 27-29 Beaver Pl | Boston |
| Evergreen Cemetery - Jones Monument | 2060 Commonwealth Ave | Boston |
| Schube, John Leander - Prospect Farm | 2 Prospect St | Ashland |
| Tileston, Roger House | 38 Ashcroft Rd | Sharon |
| Peterson, Stephen Summer Kitchen | 810 Franklin St | Duxbury |
| Not Named in Database | 11 Chestnut St | Boston |
| Eustis, Frederic A. II Garage | 1452 Canton Ave | Milton |
| Smallpox Cemetery, Old | Brook St | Middleborough |
| Pond, Charles W. House | 133 Franklin St | Wrentham |
| Adams, Metcalf House | 9 Phillips St | Medway |
| Not Named in Database | 931 Washington St | Holliston |
| Archibald, Charles - O'Brien, James H. House | 30 Church St | Hopkinton |
| Brown, Rev. Howard N. House | 127 Prospect St | Sherborn |
| Bigelow, Dr. William - Foster House | 17 Pleasant St | Natick |
| NRDEC Building #51 - Family Housing | Kansas St | Natick |
| Caton, Thomas House | 28 Baker St | Foxborough |
| Morse, Eliakim House | 339 Main St | Medfield |
| Easton Center School House | 350 Depot St | Easton |
| Lindley, John House | 52 Garden Rd | Wellesley |
| Draper, Daniel House | 360 Dover Rd | Westwood |
| Not Named in Database | 20 Richards St | Dedham |
| Not Named in Database | 111 Galen St | Watertown |
| Soldier's Monument | Main St | Watertown |
| Harris, Henry S. and Matilda House | 112 Waverley St | Belmont |

| HISTORIC SITE NAME | ADDRESS | TOWN NAME |
|---|---|---|
| Fisher Hill Estates | 533-539 Boylston St | Brookline |
| Caulfield House | 20 Buckminster Rd | Brookline |
| Not Named in Database | 85 Somerset Rd | Brookline |
| Dyer, Thomas H. Carriage Barn | 75 Greenough St | Brookline |
| Not Named in Database | 46 Burroughs St | Boston |
| Cook, John House | 40 White Pl | Brookline |
| Not Named in Database | 264-266 Wachusett St | Boston |
| Not Named in Database | 332 Eliot St | Milton |
| Cox, George D. Row House | 4 Wigglesworth St | Boston |
| Burbeck, H. House | 54 Forest St | Boston |
| Gately, Joseph A. House | 19 Potosi St | Boston |
| Blake, Enoch E. House | 17 Albion St | Boston |
| Not Named in Database | 26 Ashford St | Boston |
| Jewell, A. S. Apartment House | 240 Babcock St | Brookline |
| Coleman, Emma L. Row House | 42 The Fenway | Boston |
| Wheatland, George House | 391 Commonwealth Ave | Boston |
| Wheatland, George House | 354 Marlborough St | Boston |
| Freeland, Charles House | 133 Marlborough St | Boston |
| Not Named in Database | 31 Rutland Sq | Boston |
| Baker, Seth R. B. Building | 17 Garrison St | Boston |
| Not Named in Database | 736-744 Broadway | Somerville |
| Sacred Heart Roman Catholic Church Rectory | 49 Sixth St | Cambridge |
| Swan, William D. House | 8 Church St | Boston |
| Goon Shee-Lee Association Building | 10 Tyler St | Boston |
| Not Named in Database | 255 Beacon St | Boston |
| Manning, Francis House | 128 Beacon St | Boston |
| Mattapan Chronic Disease Hospital - Building #13 | 249 River St | Boston |
| Not Named in Database | 85 Cedar St | Boston |
| Foster, Ira - Peirce House | 20 Chestnut St | Boston |
| Weeks, Andrew G. Building | 25-29 Beach St | Boston |
| Not Named in Database | 594 Cambridge St | Boston |
| Baldwin, Kate House | 542 Cambridge St | Boston |
| Saint Francis Roman Catholic Church | 31-35 Prince St | Boston |
| Brigham, Peter Bent Building | 190-192 Portland St | Boston |
| Avery, Alden House | 252 Newbury St | Boston |
| Mobil Gas Station | 158 Friend St | Boston |
| Hunt, Andrew K. - Hooper, Thomas Double House | 76 High St | Boston |
| Monahan House | 52 Bennett St | Boston |
| West Union Street Bridge over Matfield River | West Union St | East Bridgewater |
| Mortar Stone, Old | 320 Union St | Holbrook |
| Emerson Shoe Company | 51 Maple St | Rockland |
| Soule - Fuller House | 385 Plymouth St | Halifax |
| Tilson House | 54 Hudson St | Halifax |
| Bailey, Stephen House | 408 King St | Hanover |
| Not Named in Database | 45 Hanover St | Hanover |
| Not Named in Database | 83 Greenleaf St | Quincy |
| State Department of Marine Fisheries Herring Run | Broad St | Weymouth |
| Joslin, Dr. Eliot P. House - Joslin Clinic | 81 Bay State Rd | Boston |
| Lincoln - Humphrey House | 199 South St | Hingham |
| Not Named in Database | 256 North St | Hingham |
| Best Realty Trust Company | 115 South St | Hingham |
| Souther, Elijah Jr. House | 107 Leavitt St | Hingham |
| Ainslie, Sherwood C. House | 41 Church St | Cohasset |
| Hall - Bean Barn | 479 Beechwood St | Cohasset |
| Corcoran, James R. House | 31 Reservoir Rd | Cohasset |
| Grange, Martha - Chapin, Henry DeFord House | 76 Beach St | Cohasset |
| Minot's Lighthouse Granite Block | Lighthouse Ln | Cohasset |
| Witt, Hosea C. - Morse, Abner House | 67 Sherman St | Canton |
| Wright, E. S. Grocery Store | 41-43 Summer St | Kingston |
| Not Named in Database | 381 Washington St | Duxbury |
| Holmes, Hector M. House | 9 Fort Hill Ln | Duxbury |
| First Trinitarian Congregational Church | 381 Country Way | Scituate |
| Rich, George N. House | 369 Ocean St | Marshfield |
| Norwood, Moses K. Garage | 534 Washington St | Duxbury |
| Kern, Walter P. House | 111 Atlantic Ave | Cohasset |

| HISTORIC SITE NAME | ADDRESS | TOWN NAME |
|---|---|---|
| Not Named in Database | 12 Gannett Rd | Scituate |
| Cogswell, Laura D. House | 2 Grasshopper Ln | Scituate |
| Not Named in Database | 18 Byrne Rd | Milton |
| Ripley, Robert G. House | 20 Old Pasture Rd | Cohasset |
| Bishop, Axel House | 27 Valley Rd | Sharon |
| Not Named in Database | 58 Telegraph St | Boston |
| Wright House | 2 Blanche St | Boston |
| Not Named in Database | 23-25 Elm St | Boston |
| Turner, Thomas - Manson, A. F. House | 86 Eleanor St | Chelsea |
| Shields, Mary House | 12 Morton Terr | Milton |
| Fairview Cemetery - Shrine of Saint George | 45 Fairview Ave | Boston |
| Rich, Charles E. Stable | 94 Fremont St | Winthrop |
| Winthrop World War II - Korean War Memorial | 1 Metcalf Sq | Winthrop |
| Blackstone Block - Union Street Sidewalk | Union St | Boston |
| Maynard, Gertrude F. Carriage House | 168 Massapoag Ave | Sharon |
| Not Named in Database | 11-13 Phillips St | Boston |
| Pondville Cemetery - Ruggles, George Stone | Everett St | Norfolk |
| Congregational Church Cemetery - Bullard, E. Stone | 2 Central St | Wellesley |
| Smith, John F. House | 81 Hancock St | Braintree |
| Not Named in Database | 32 Tremont St | Braintree |
| Hayden, Ann House | 620 Washington St | Braintree |
| Not Named in Database | 36 Willow St | Braintree |
| Wrentham Civil War Monument | 5 Common St | Wrentham |
| Wrenmere Inn Secondary Building | 69 Taunton St | Wrentham |
| Bemis, Henry House | 314 Main St | Franklin |
| Noon Hill Road | Noon Hill Rd | Medfield |
| Johnson, Samuel House | 42 Green St | Medfield |
| First Meeting House Marker | Main St | Hopkinton |
| Neary, John House | 18 Middle St | Southborough |
| Marlborough Aviation Field | Farm Rd | Marlborough |
| Winter Street Bridge over Sudbury River | Winter St | Framingham |
| Not Named in Database | 99 Essex St | Marlborough |
| Not Named in Database | 138 Shawmut Ave | Marlborough |
| Assington Guest House | 172 Forest St | Sherborn |
| Rice, Nathan House | 29 West Central St | Natick |
| White, Lydia Ann - Parmenter House | 4 Merrill Rd | Natick |
| Goddell, J. H. House | 259 Union Ave | Framingham |
| Bird School | Washington St | Walpole |
| Hastings House | 38 Dover Rd | Wellesley |
| Not Named in Database | 129 Abbott Rd | Wellesley |
| Framingham Railroad Bridge (Milepost #11.62) | Park Rd | Weston |
| Rice, George Tilly Jr. House | 67 Thatcher St | Westwood |
| Not Named in Database | 387-389 River St | Waltham |
| Not Named in Database | 3-4 Jackson Pl | Waltham |
| Waltham National Bank - South Branch | 318 Moody St | Waltham |
| Angier, Massillon W. - Tower, Dr. George A. House | 128 Mount Auburn St | Watertown |
| Underwood Greenhouse | School St | Belmont |
| Not Named in Database | 628 Pleasant St | Belmont |
| Becker-Brainard Milling Machine Company Office | 98-104 Business St | Boston |
| Not Named in Database | 1172 Hyde Park Ave | Boston |
| Doliber, Thomas House | 125 Rockwood St | Brookline |
| Olmsted National Historic Site - Front Gate Arch | 99 Warren St | Brookline |
| Not Named in Database | 19 Oakland Rd | Brookline |
| Wild, Dr. Charles E. House | 26 Weybridge Rd | Brookline |
| Williams, Amos House | 79 Walnut Pl | Brookline |
| Not Named in Database | 106 Blue Hills Pkwy | Milton |
| Not Named in Database | 282 Adams St | Milton |
| O'Brien, Michael J. House | 4 Cherokee St | Boston |
| Not Named in Database | 9 Ellis St | Boston |
| Donovan, John H. House | 26 Potosi St | Boston |
| Locke, Richard House | 411R East Third St | Boston |
| Young, Amos S. Carriage House | 53 Sewall Ave | Brookline |
| Amory, Dr. Robert House | 7 Colchester St | Brookline |
| Not Named in Database | 9 Gray Gardens East | Cambridge |
| Webber, John P. Row House | 26 Edgerly Rd | Boston |

| HISTORIC SITE NAME | ADDRESS | TOWN NAME |
|---|---|---|
| Wheatland, George House | 358 Commonwealth Ave | Boston |
| Glover, J. B. House | 132 Commonwealth Ave | Boston |
| Bean, Ivory Building | 240 West Newton St | Boston |
| Hills, John D. House | 29-31 Quincy St | Somerville |
| Kidder, Andrew B. and Sarah House | 198 Washington St | Somerville |
| Hall, Jesse Rowhouse | 40 Second St | Cambridge |
| Durell, Walter House | 74 Mount Vernon St | Somerville |
| Not Named in Database | 21 Appleton St | Boston |
| Jones, B. Henry House | 22 Pine St | Boston |
| Pierce, Wallace House | 350 Beacon St | Boston |
| Second Church in Boston | 874-880 Beacon St | Boston |
| Dahlquist Coppersmiths Manufacturing Company | 87-97 A St | Boston |
| Not Named in Database | 35-37 Cedar St | Boston |
| Heywood Brothers and Wakfield Company Building | 166-174 Portland St | Boston |
| Ipswich Hosiery Mill | 154 West Second St | Boston |
| Not Named in Database | 21-23 Centre St | Boston |
| Kelley, Francis B. Three Decker | 5 Sachem St | Boston |
| Lowney, Walter M. Chocolate Company Building | 427-439 Commercial St | Boston |
| Page, Benjamin House | 286 Bunker Hill St | Boston |
| Elmwood Fire House | 14 West St | East Bridgewater |
| Hobart, Henry Caretaker's Cottage | 112 Hobart St | East Bridgewater |
| Kelleher, Timothy House | 344 South Franklin St | Holbrook |
| Holbrook, A. - Rea, John House | 46 Mutton Ln | Weymouth |
| Brackett, Albert - Bearce, Charles House | 15 Brackett St | Milton |
| Fuller, Benjamin House | 60 Washington St | Milton |
| Lundgren, Gus E. House | 152-156 Glendale Rd | Quincy |
| Adams, Charles Francis III Memorial | Southern Artery | Quincy |
| Field, George H. House | 23 Bennington St | Quincy |
| Blossom, Fred O. Barn | 139 Border St | Cohasset |
| Cronican, Patrick House | 49 Pleasant St | Cohasset |
| Salt Works Keeper's House | 17 Lothrop Ln | Cohasset |
| Frog Pond | Boston Common | Boston |
| Allen House | 3 Spooner Rd | Brookline |
| Bufford House | 35 Spooner Rd | Brookline |
| Baker, C. A. House | 53 Evergreen St | Kingston |
| Sever, William Barn | 2 Linden St | Kingston |
| Delano, Benjamin - Winsor, Capt. Peter Warehouse | 21 Wharf Ln | Kingston |
| Winsor, Nathaniel Jr. House | 479 Washington St | Duxbury |
| Hewitt's Point Marker | 450 Ocean St | Marshfield |
| Upham, Able T. - May, Jefferson House | 395 York St | Canton |
| Prospect Hill Cemetery Entry Gate - Pergola | Auburn Rd | Millis |
| Not Named in Database | 7 Old Coach Rd | Cohasset |
| Not Named in Database | 15 County St | Dedham |
| Crampton, George Roland House | 98 Gammons Rd | Cohasset |
| Not Named in Database | 92 Myrtle St | Norfolk |
| Cushing, Francis House | 72 Pleasant St | Hingham |
| Not Named in Database | 74 Everdean St | Boston |
| Hall, Charles W. House | 10 Caspian Way | Boston |
| Belgrade, The Apartments | 115 Hemenway St | Boston |
| Kiddie Kamp Cabin | 161 Lakeview St | Sharon |
| Hale, Frederick House | 69 Bailey Rd | Watertown |
| Dorchester South Burying Ground | 2095 Dorchester Ave | Boston |
| Pousland, Frank W. House | 49 Cochituate Rd | Wayland |
| Not Named in Database | 45 Irving St | Boston |
| Eustis, William Ellery Channing Estate Landscape | 1424-1426 Canton Ave | Milton |
| Markovsky, Philip Stores | 114-126 Washington St | Boston |
| Not Named in Database | 11 Mohawk Way | Cohasset |
| Not Named in Database | 23 Fessenden St | Boston |
| Plymouth Cordage Company Double Worker Housing | 405-405 1/2 Court St | Plymouth |
| Clough, Joseph H. House | 19 Dexter St | Boston |
| Williams, James - Johnson, James B. Granary | 67 Northborough Rd | Southborough |
| Clay, R. House | 58 Dedham St | Wrentham |
| Not Named in Database | 9 Grove St | Hopkinton |
| Coburn, Daniel J. House | 112 Ash St | Hopkinton |
| Walker, Peter House | 5 Cross St | Southborough |

| HISTORIC SITE NAME | ADDRESS | TOWN NAME |
|---|---|---|
| Wenzell, Charles Cottage | 1 Newton Park Rd | Framingham |
| Not Named in Database | 170 State St | Framingham |
| Saint Mary Roman Catholic Church Rectory | 26 Broad St | Marlborough |
| Smart, Richard Barn | 23 Washington St | Sherborn |
| Not Named in Database | 591 Central St | Framingham |
| Medfield State Hospital - Round Pavilion | 45 Hospital Rd | Medfield |
| McGee, Thomas P. House | 75 West Central St | Natick |
| Hall, Charles - Elkanah House | 50 Hall St | Mansfield |
| Allen, Robert House | 2 High Plain St | Walpole |
| Norwood United States Post Office | Central St | Norwood |
| Beasly, William C. House | 12 Ames Ave | Canton |
| Not Named in Database | 54 Claybrook Rd | Dover |
| Flagg, William House | 19 Weston Rd | Wellesley |
| Not Named in Database | 76 Linden St | Wellesley |
| Not Named in Database | 119 Crest Rd | Wellesley |
| Not Named in Database | 59-61 Oak St | Wellesley |
| Saint Paul Catholic Church | 502 Washington St | Wellesley |
| Not Named in Database | 22 Oakland Cir | Wellesley |
| Crescent Park Brass Foundry | 186 Riverview Ave | Waltham |
| Waltham Machine Works | 296 Newton St | Waltham |
| Wheeler, Jessie F. House | 92 Mount Auburn St | Watertown |
| White, Abraham House | 37-39 Center St | Watertown |
| Crawford, Fred E. House | 30 Lincoln St | Watertown |
| Graham, Collins and Hannah Double House | 223 Slade St | Belmont |
| Not Named in Database | 46 Carleton Cir | Belmont |
| Not Named in Database | 111 Saint Theresa Ave | Boston |
| Tripp, William V. - Gagnebin, William House | 21 Penniman Rd | Brookline |
| Not Named in Database | 748 Boylston St | Brookline |
| Dexter School - Sears, Anna House | 20 Newton St | Brookline |
| Not Named in Database | 33 Somerset Rd | Brookline |
| Not Named in Database | 375 Harvard St | Brookline |
| Not Named in Database | 22 Station St | Brookline |
| Favor, Milton M. Three Decker | 68 Brookside Ave | Boston |
| Not Named in Database | 18 Dunreath St | Boston |
| Clark, William R. Town House | 91 Coleman St | Boston |
| Stickney, Josiah H. House | 205 Faneuil St | Boston |
| Porter, Sarah A. House | 133-135 Spruce St | Watertown |
| Fraser, Alexander C. Three Decker | 112 Murdock St | Boston |
| Klitzke, Reinhold House | 15-17 Coolidge St | Brookline |
| Howe, Lois Lilly House | 6 Appleton St | Cambridge |
| Not Named in Database | 8 Little Pond Rd | Belmont |
| Tirrell, Jesse Row House | 18 Symphony Rd | Boston |
| Wheatland, George House | 381 Commonwealth Ave | Boston |
| Ericsson, Leif Statue | Commonwealth Ave | Boston |
| Russell, True House | 486 Warren St | Boston |
| Allen, Elizabeth House | 20 Fairfield St | Boston |
| Scott, James House | 15 Linden St | Somerville |
| Waters, Charles House | 136 Perkins St | Somerville |
| Tomfohrde, Andreas House | 44 Perkins St | Boston |
| North Station Subway Substation | Haverhill St | Boston |
| Not Named in Database | 2-4 Montrose St | Boston |
| Police Station #10 | 1170 Columbus Ave | Boston |
| Harding, George M. House | 58 Oak St | Boston |
| Not Named in Database | 431-439 Boylston St | Boston |
| Farrell, John House | 2171 Dorchester Ave | Boston |
| Boston Consolidated Gas Company Building | 100 Arlington St | Boston |
| Pope, Fred - Rogers, R. M. House | 309 Beacon St | Boston |
| Vinson - King House | 367 Adams St | Boston |
| Mount Saint Joseph Academy Classroom Building | 637 Cambridge St | Boston |
| Avery, Alden House | 250 Newbury St | Boston |
| New Haven Terminal Stores | 308-316 Congress St | Boston |
| American Sugar - Amstar Domino Sugar Plant | 425 Medford St | Boston |
| Smith, Abraham T. House | 7 Lombard St | Boston |
| Cheever, John House | 104 Baldwin St | Boston |
| Summer Street Bridge over Fort Point Channel | Summer St | Boston |

| HISTORIC SITE NAME | ADDRESS | TOWN NAME |
|---|---|---|
| Boston Wharf Company Warehouse | 25-27 Thomson Pl | Boston |
| Capitol Bank | Magoun Sq | Medford |
| B & M Railroad Bridge #3.24 - Saugus Branch | Tileston St | Everett |
| Higgins, Richard S. House | 175 Hancock St | Everett |
| Everett Armory | 90 Chelsea St | Everett |
| Alden House | 462 Ferry St | Everett |
| Conant, William N. House | Union St | Bridgewater |
| Holmes, Oliver - Thompson House | 530 Thompson St | Halifax |
| Penniman, Stephen House | 27 Marsh St | Quincy |
| Shawmut Bank Building | 1150 Hancock St | Quincy |
| Crestview Nursing Home | 86 Greenleaf St | Quincy |
| Oakes House | 70-72 Pearl St | Chelsea |
| Not Named in Database | 52-54 Congress Ave | Chelsea |
| Not Named in Database | 57 Essex St | Chelsea |
| Fitz, Eustace C. House | 45 Parker St | Chelsea |
| Day - Burrill - Wadsworth - La Voix House | 35 Fremont St | Winthrop |
| Not Named in Database | 22 Central St | Hingham |
| Not Named in Database | 255 Main St | Kingston |
| Hillside Ungraded Schoolhouse #7 | 1250 Tremont St | Duxbury |
| Not Named in Database | 273 Cushing Hwy | Scituate |
| Bartlett, Moses and George W. House | 24 Winthrop St | Marlborough |
| Not Named in Database | 616 Hatherly Rd | Scituate |
| Not Named in Database | 5 Cary Ave | Milton |
| Not Named in Database | 329 Central Ave | Milton |
| Not Named in Database | 10 Alden Rd | Milton |
| Litchfield, Carrie W. House | 100 First Parish Rd | Scituate |
| Connelly, P. - Carney, Daniel J. House | 5 Sentry Hill Pl | Boston |
| Coolidge, Elizabeth Boyer - Swett, Taber H. House | 64 Beacon St | Boston |
| Chapel of Our Lady of Good Voyage | 65 Northern Ave | Boston |
| Not Named in Database | 585 C J Cushing Hwy | Cohasset |
| Statler Park | Stuart St | Boston |
| Not Named in Database | 19 Brookside Pk | Milton |
| Christ Episcopal Church | 66 Fellsway West | Somerville |
| Saint Joseph Catholic Church Parish House | 159 Pembroke St | Kingston |
| Dixwell Apartments | 12-20 Dixwell St | Boston |
| Not Named in Database | 33-35 Maple St | Medford |
| Not Named in Database | 52 Garden St | Boston |
| Not Named in Database | 111 Pinckney St | Boston |
| Plymouth Cordage Company Worker Housing | 6 Ropewalk Ct | Plymouth |
| Plymouth Cordage Company Double Worker Housing | 30-32 Spooner St | Plymouth |
| Not Named in Database | 31 Frothingham St | Milton |
| Quinn, John House | 144 Reservoir Rd | Brookline |
| Hancock Village Duplex | 136-160 Gerry Rd | Brookline |
| Minns House | 310 Woodland Rd | Brookline |
| Hayward, Edward E. House | 16 Marlboro St | Newton |
| Not Named in Database | 19-21 Church St | Newton |
| Rosedale - Chaffin, John Crowninshield House | 124 Vernon St | Newton |
| Houghton Garden Ledge Bench | Suffolk Rd | Newton |
| Jordan, Charles A. House | 52 Bennington St | Newton |
| Trussell, Wilbur House | 16-30 Lothrop St | Newton |
| Stearns, Sarah J. House | 98 Faxon St | Newton |
| Farrell, John A. House | 23 Shamrock St | Newton |
| Vassalot, Louis House | 56 Hawthorn St | Newton |
| Chase, Lewis House | 44 Winthrop St | Newton |
| Barker, George House | 59 Newell Rd | Newton |
| Hutchins, A.J. House | 17 Prairie Ave | Newton |
| Paton, James H. House | 613 California St | Newton |
| Cook, James M. - Vose, Nathaniel D. House | 355 Walnut St | Newton |
| Haskell, John A. House | 367 Beacon St | Newton |
| Hamm, Cora M. House | 46 Nonantum St | Newton |
| Webster, Edwin duPyster House | 46 Woodman Rd | Newton |
| Rockwood, John E. House | 961 Beacon St | Newton |
| Newton Centre Methodist Episcopal Church | 10 Langely Rd | Newton |
| Haas, Charles House | 39 Devon Rd | Newton |
| Sanborn, John N. House | 31 Knowles St | Newton |

| HISTORIC SITE NAME | ADDRESS | TOWN NAME |
|---|---|---|
| Davis, Sarah C. House | 61 Pelham St | Newton |
| Noyes, Edward W. House | 131 Sumner St | Newton |
| Cutler, William G. House | 19 Saxon Rd | Newton |
| Brown, Joseph F. House | 36 Linden St | Newton |
| Newton Police Headquarters | 1321 Washington St | Newton |
| Mescia, Fred House | 43 Oak St | Newton |
| Not Named in Database | 258 Lowell Ave | Newton |
| Not Named in Database | 223 Park St | Newton |
| Not Named in Database | 742 Commonwealth Ave | Newton |
| Not Named in Database | 943 Commonwealth Ave | Newton |
| Not Named in Database | 106 Farlow Rd | Newton |
| Not Named in Database | 12 Hereford Rd | Newton |
| Not Named in Database | 72 College Rd | Newton |
| Not Named in Database | 41 Concolor Ave | Newton |
| Not Named in Database | 35 Bothfeld Rd | Newton |
| Not Named in Database | 10 Manchester Rd | Newton |
| Not Named in Database | 40 Philbrick Rd | Newton |
| Not Named in Database | 8 Irving Rd | Newton |
| Not Named in Database | 84 Clearwater Rd | Newton |
| Nugent, Delia House | 12 Curve St | Newton |
| Lilly, Channing House | 82 Central St | Newton |
| Piggott, George C. - Billings, J. D. House | 182 Walnut St | Newton |
| Not Named in Database | 29 Keller Path | Newton |
| Not Named in Database | 16 Kerr Path | Newton |
| Not Named in Database | 15 Esty Farm Rd | Newton |
| City Service Gas Station | 247-249 Centre St | Newton |
| Not Named in Database | 91 Mandalay Rd | Newton |
| Not Named in Database | Old England Rd | Newton |
| Smith, Jacob House | 28 Chestnut Hill Terr | Newton |
| Halper Homes Incorporated House | 174 Middlesex Rd | Newton |
| Department of Public Works Elliot Street Garage | 80 Elliot St | Newton |
| Not Named in Database | 97 Linwood Ave | Newton |
| Not Named in Database | 45 Melbourne Ave | Newton |
| Not Named in Database | 10 Judith Rd | Newton |
| Not Named in Database | 593 Saw Mill Brook Pkwy | Newton |
| Not Named in Database | 88 Selwyn Rd | Newton |
| Not Named in Database | 151 Truman Rd | Newton |
| Not Named in Database | 127 Andrew St | Newton |
| Not Named in Database | 31 Schofield Dr | Newton |
| Not Named in Database | 32 Walter St | Newton |
| Armstrong, Harriet W. House | 667 Chestnut St | Newton |
| Newton Theological Institute - Herrick House | 144 Herrick Rd | Newton |
| Not Named in Database | 282 Commonwealth Ave | Newton |
| Not Named in Database | 42 Howland St | Newton |
| Not Named in Database | 116 Warren Ave | Milton |
| Not Named in Database | 15 Chilton Pk | Milton |
| Not Named in Database | 5 O'Connell Rd | Newton |
| Trimountain House | 355 Hanover St | Boston |
| Trimountain House | 361 Hanover St | Boston |
| Eilenberg, Harris Building | 52-56 Salem St | Boston |
| Hatch, Edwin B. and Nancy Baker House | 11 Park Street Ct | Medford |
| Carver Cotton Gin Company Machine Shop Wing | 15 Whitman St | East Bridgewater |
| Mount Auburn Cemetery - Kirkland, Rev. John Thomas Cenotaph Sarcophagus | 580 Mount Auburn St | Watertown |
| Mount Auburn Cemetery - Marquand, John Robert Monument | 580 Mount Auburn St | Watertown |
| Mount Auburn Cemetery - Robie, Ephraim Curtis Monument | 580 Mount Auburn St | Watertown |
| Russell House | 91 Common St | Watertown |
| Imbruglia, Frank House | 353 High St | Randolph |
| Not Named in Database | 12 Colliston Rd | Boston |
| Not Named in Database | 1622 Commonwealth Ave | Boston |
| Cummings Realty Company Apartment Building | 1662 Commonwealth Ave | Boston |
| Keep, Frederick House | 18 Webster Rd | Milton |
| Not Named in Database | 16 Collier Rd | Scituate |
| Not Named in Database | 100 Gilson Rd | Scituate |
| Bowditch Apartment Company Row House | 16 Pompeii St | Boston |

| HISTORIC SITE NAME | ADDRESS | TOWN NAME |
|---|---|---|
| Caswell, Jacinda House | 52 Dennis St | Boston |
| Not Named in Database | 7 Winthrop Ct | Medford |
| Tuttle, Ruben Tenement Building | 196-198 Washington St | Medford |
| All Saints Episcopal Church Rectory | 14 Clark St | Belmont |
| Curtis, Clarence and Olive - Kanef, David and Anna House | 61 Washburn Ave | Newton |
| Boston Children's Hospital - James A. Mandell Building | 17 Blackfan St | Boston |
| Not Named in Database | 18 Imrie St | Randolph |
| Wiggin, Henry Dwight Jr. and Elizabeth Heath Howard House | 279 Chestnut St | Newton |
| Not Named in Database | 15 Esmond St | Boston |
| Not Named in Database | 55 Esmond St | Boston |
| Jones, Hiram - Lunsman, John House | 304 York St | Canton |
| Upper Road Milestones: 6-Mile Marker | 735 Columbia Rd | Boston |
| Bates, John B. New England Bank Barn | 1 Church St | Hanover |
| McKenna House | 8 Maple St | Boston |
| Not Named in Database | 62 Cove St | Duxbury |
| Landers, Pearl R. House | 30 Beals St | Brookline |
| Vigus, Susan M. Rowhouse | 111 Stedman St | Brookline |
| Not Named in Database | 8 Pleasant St | Easton |
| Lombardi, D. Vincent House | 154 Newton St | Weston |
| Boyd, James A. - Berry, George Apartments | 23 Claflin Rd | Brookline |
| Foley, Bernard House | 11 Edgewood St | Boston |
| Hollis, E. A. House | 17 Edgewood St | Boston |
| Satucket Path Turnpike Junction Marker | 426 Washington St | Abington |
| Churchill, George House | 15 Clifton Ave | Brockton |
| Eaton, Charles House | 165 Belmont St | Brockton |
| Wright, William L. House | 162 Highland St | Brockton |
| Central Fire Station | 40 Pleasant St | Brockton |
| Braintree First Church of Christ Scientist | 250 Washington St | Braintree |
| Not Named in Database | 25 Vinton Ave | Braintree |
| Donovan, John J. House | 24 Burroughs Rd | Braintree |
| Suffolk Downs Grandstand | 525 McClellan Hwy | Boston |
| Ketover, John - Carlucci, Louis House | 33 Dean Ave | Franklin |
| Currier, Elihu House | 696 Washington St | Holliston |
| Not Named in Database | 258-260 Pleasant St | Millis |
| Hopkinton Town Hall | 18 Main St | Hopkinton |
| O'Leary, Mary House | 16 Walcott St | Hopkinton |
| Cowern, John Poultry House | 25 Jericho Hill Rd | Southborough |
| Southborough Water Pumping Station | 112 Turnpike Rd | Southborough |
| Farm Pond | Dudley Rd | Framingham |
| U. S. Post Office - Old Marlborough Branch | 40 Mechanic St | Marlborough |
| Leland, Sanford House | 3-5 North Main St | Sherborn |
| Bigelow, Amos Barn | 15 North Main St | Sherborn |
| Dowse - Mann House | 30 North Main St | Sherborn |
| Long, Richard H. Cadillac Showroom | 635 Waverly St | Framingham |
| Hobbs, Capt. Albert and Sophia Peirce House | 820 Boston Post Rd | Weston |
| Pettee, A. House | Main St | Foxborough |
| Union Straw Works Double Worker Housing | 24-26 Sherman St | Foxborough |
| Glover, Washington House | 64 Common St | Walpole |
| Leland, Dexter - Grimes, Charles House | 24 Ames Ave | Canton |
| Not Named in Database | 38 Atwood St | Wellesley |
| Fitch, Thomas House | 35 Clifford St | Wellesley |
| Stevens, Edward House | 10 Hawthorne Rd | Wellesley |
| Dedham War Memorial | Bryant St | Dedham |
| Walcott, T. House | 9 Fayette St | Watertown |
| Not Named in Database | 6 Middle St | Watertown |
| Perry House | 35 Fisher Ave | Brookline |
| Not Named in Database | 64 Northbourne Rd | Boston |
| Seamans, John House | 45 White Pl | Brookline |
| Verndale Public Garage | 525 Harvard St | Brookline |
| Not Named in Database | 29 Hawthorne Rd | Milton |
| Not Named in Database | 36 Ridge Rd | Milton |
| Not Named in Database | 27 Davison St | Boston |
| Connally, Bartholomew J. Three-Family House | 31 Wigglesworth St | Boston |
| Bennington Street Bridge over Conrail | Bennington St | Boston |
| Congregation Adath Jeshurun | 397 Blue Hill Ave | Boston |

| HISTORIC SITE NAME | ADDRESS | TOWN NAME |
|---|---|---|
| Hennessey, Richard - Martin, Elbridge Double House | 210-212 Webster St | Boston |
| James, William House | 95 Irving St | Cambridge |
| Not Named in Database | 16 Harvard St | Somerville |
| Fay, Eugene H. Row House | 512 Commonwealth Ave | Boston |
| Not Named in Database | 17 Blackwood St | Boston |
| Stillings, Samuel House | 192 Marlborough St | Boston |
| Wheatland, George House | 314 Dartmouth St | Boston |
| Armory of the First Corps of Cadets | 97-105 Arlington St | Boston |
| Not Named in Database | 851-855 Boylston St | Boston |
| Clark, E. H. House | 18 Arlington St | Boston |
| Singer Sewing Machine Company Building | 55 Temple Pl | Boston |
| Not Named in Database | 108-110 Winthrop St | Boston |
| Not Named in Database | 32 Union Pk | Boston |
| Not Named in Database | 16 Union Pk | Boston |
| Institution for Savings in Roxbury | 2343-2345 Washington St | Boston |
| First National Bank | 2364-2374 Washington St | Boston |
| Not Named in Database | 2817 Washington St | Boston |
| Collins, James Row House | 942 East Broadway | Boston |
| Fenno, William R. House | 77 Central Ave | Boston |
| Currier, Joseph Merrill Building | 109 Purchase St | Boston |
| Moore, James Three Decker | 10 Sachem St | Boston |
| Not Named in Database | 28-30 Trenton St | Boston |
| Sprague - King - Gammons House | 38 South St | Bridgewater |
| Roberts, Kenneth P. House | 680 Plymouth St | Holbrook |
| Not Named in Database | 1505 Broadway | Hanover |
| Merritt, Billings House | 66 Clapp Rd | Scituate |
| Coleman, Mary House | 204-206 President's Ln | Quincy |
| Ten Mile Stone | 8 Adams St | Quincy |
| Mount Wollaston Cemetery Garage - Tool Shed | 20 Sea St | Quincy |
| Sharp, John H. House | 675 East Eighth St | Boston |
| Not Named in Database | 51 Norfolk St | Weymouth |
| Not Named in Database | 777 Broad St | Weymouth |
| Not Named in Database | 38-40 Monmouth St | Boston |
| Bailey, Paul House | 110 Lexington St | Boston |
| Pearl Street Garage | 154 Pearl St | Chelsea |
| Not Named in Database | 145 Saratoga St | Boston |
| Not Named in Database | 36 Mill Ln | Hingham |
| Rice, William B. House | 34 Fearing Rd | Hingham |
| Whiton, Peter L. House | 55 Cottage St | Hingham |
| Potter, Asa Piggery | 14 Tad Ln | Cohasset |
| Not Named in Database | 115 Atlantic Ave | Hull |
| May, John B. House | 325 South Main St | Cohasset |
| Nickerson, Capt. George Lewis Barn | 255 South Main St | Cohasset |
| McGaw, William House | 57 Smith Pl | Cohasset |
| Charlestown Navy Yard - Building 191A - Pumphouse | Navy Yard | Boston |
| Wright House | 645 Careswell St | Marshfield |
| Sidney, Norman S. House | 861 Main St | Norwell |
| Hunt, Maj. Elias House | 174 Front St | Weymouth |
| Griggs, Thomas Garages | 6-11 Griggs Terr | Brookline |
| Kickham, James E. Three Decker | 14 Rice St | Brookline |
| Vine Lake Cemetery - Plimpton, Elizabeth Marker | Main St | Medfield |
| Queset Lodge Italian Garden | 51 Main St | Easton |
| Not Named in Database | 89 Glades Rd | Scituate |
| Tolman, Samuel House | 200 Tiffany Rd | Norwell |
| Bates, George H. House | 103 Washington St | Norwell |
| Not Named in Database | 81 First Parish Rd | Scituate |
| Ponkapoag Golf Course Drainage System | 2167 Washington St | Canton |
| Whittier, Seth - Litchfield, Ira House | 32 Irving St | Boston |
| Greene, Harry B. - Boyden, E. B. House | 8 Myrtle St | Boston |
| Hallstom, J. House | 100 Revere St | Boston |
| Amory, Charles - Warren, Samuel D. House | 67 Mount Vernon St | Boston |
| Ivy Court | 50-52 Buswell St | Boston |
| Macewen, James David House | 8 Charles St | Natick |
| Not Named in Database | 66 Summer St | Weymouth |
| Spring Brook Cemetery Maintenance Garage - Office | Spring St | Mansfield |

| HISTORIC SITE NAME | ADDRESS | TOWN NAME |
|---|---|---|
| Beals, A. House | 12 Shaw St | Weymouth |
| North Easton Lock-Up - Police Station | 6 Mechanic St | Easton |
| Sibson, David Southern Barn | 203 Olive St | Ashland |
| Patterson, Laura E. House | 37 High St | Sharon |
| Wellesley Country Club Golf Course | Brookside Rd | Wellesley |
| Vivian, John W. House | 16-18 Otis St | Watertown |
| McLaughlin, Thomas M. House | 342 Elm St | Braintree |
| Warren House, The | 348 Plymouth St | Middleborough |
| Not Named in Database | 71 Summer St | Medway |
| Richardson, Stephen W. House | 96 Peck St | Franklin |
| Fitzpatrick Estate - Wellhouse | 159 Saddle Hill Rd | Hopkinton |
| Claflin, W. B. House | 10 Claflin Pl | Hopkinton |
| Not Named in Database | 168 Howe St | Marlborough |
| Not Named in Database | 14 Cotting Ave | Marlborough |
| Not Named in Database | 12 Bridge St | Marlborough |
| Washington Court Stairs | Main St | Marlborough |
| Hassan, Edward D. - Cavanaugh, Jean L. House | 122 West Central St | Natick |
| West Church Street Bridge over Rumford River | West Church St | Mansfield |
| Route 2 Bridge over Route 140 | Rt 2 | Foxborough |
| Foxborough State Hospital - Cemetery | Chestnut St | Foxborough |
| Morrill, G. H. Ink Manufacturing Co. Mill Rooms | 600 Pleasant St | Norwood |
| Lincoln, Stillman House | 6 Purchase St | Easton |
| Randolph Fire Station #2 | 633 North Main St | Randolph |
| Francois, Carlo House | 18 Belair Rd | Wellesley |
| Draper, Willard House | 374 Dover Rd | Westwood |
| Not Named in Database | 47 Dean St | Westwood |
| Dow, Lenoir House | 215 Adams St | Waltham |
| Skinner, Dr. Anna Double House | 212 Mount Auburn St | Watertown |
| MacFarland, Fred W. House | 101-103 Poplar St | Watertown |
| Chase House | 1895 J. W. Foster Blvd | Canton |
| Not Named in Database | Lorraine Terr | Boston |
| Mahoney, Ann House | 2-4 Florence St | Boston |
| Lane, John House | 109 Francis St | Brookline |
| Not Named in Database | 15 Oakland Rd | Brookline |
| Not Named in Database | 21 John A. Andrew St | Boston |
| Parkvale Garage | 154-162 Brighton Ave | Boston |
| Bean, Hiram P. Row House | 86 Mount Pleasant Ave | Boston |
| Wilson, John B. and Charles House | 37 Monument Ave | Boston |
| Stickney, Josiah H. House | 4 Falkland St | Boston |
| Not Named in Database | 361 School St | Belmont |
| Gardner, Ruth - Graffam, Peter House | 32-34 Abbottsford Rd | Brookline |
| M. I. T. - Buildings #2 and #8 | Memorial Dr | Cambridge |
| Robbins Building | 433-447 Massachusetts Ave | Cambridge |
| Morse, Albert House | 10 Burnside St | Somerville |
| Pfaff, Henry and Jacob House | 743 Parker St | Boston |
| Green, Joseph Three-Family House | 50 Saint Germain St | Boston |
| Perry, T. S. House | 312 Marlborough St | Boston |
| Glidden, William House | 1 Marlborough St | Boston |
| Pope, Fred - Sleeper, M. House | 295 Marlborough St | Boston |
| Bean, Ivory Building | 234 West Newton St | Boston |
| French, Lilian M. B. House | 120 Perham St | Boston |
| May, Benjamin House | 63 May St | Boston |
| Not Named in Database | 843-845 Boylston St | Boston |
| Not Named in Database | 538 Massachusetts Ave | Boston |
| Shapleigh, J. W. - Wheatland, G. W. Jr. Row House | 916 Beacon St | Boston |
| Hall, Andrew House | 31 1/2 Mount Vernon St | Boston |
| Wright, George Golf Course | 278 West St | Boston |
| Cox, George D. Row House | 23 Worthington St | Boston |
| Page, Benjamin Town House | 115 Baldwin St | Boston |
| Blessed Sacrament Roman Catholic Church | 353-365 Centre St | Boston |
| Weston and Mason House | 362 Main St | Boston |
| Morrison, Hugh W. Two-Family House | 7 Alleyne St | Boston |
| Saint Francis de Sales Roman Catholic Burial Groun | Medford St | Boston |
| Connor, James Row House | 271 West Fifth St | Boston |
| Bridgewater Railroad Station | Depot St | Bridgewater |

| HISTORIC SITE NAME | ADDRESS | TOWN NAME |
|---|---|---|
| East Bridgewater Public Library | 30 Union St | East Bridgewater |
| King, John House | 350 Washington St | Abington |
| Woods, Martin - Vinson Burial Ground | Park Ave | Weymouth |
| Briggs, Rev. John House | 1 Elm St | Plympton |
| Burrell, Adna House | 370 Webster St | Rockland |
| Not Named in Database | 775 Main St | Hanover |
| Not Named in Database | 22 Suwanee Rd | Weymouth |
| Hames, Edward - Cook, Lorimer House | 226-228 Cottage Park Rd | Winthrop |
| Atwood - Johnson, William H. House | 25 Pleasant St | Winthrop |
| Not Named in Database | 1025 Shirley St | Winthrop |
| Ford - Davis - Stone House | 189 Shirley St | Winthrop |
| Not Named in Database | 31 New Bridge St | Hingham |
| Welch House | 98 East St | Hingham |
| Gauld, Rev. Frederick J. House | 32 Red Gate Ln | Cohasset |
| Wills, Royal Barry House | 17 Deep Run | Cohasset |
| Sears Cottage | 241 Jerusalem Rd | Cohasset |
| Cohasset Central Cemetery - Jenkins Monument | 25 Joy Pl | Cohasset |
| Creed, J. House | 23 Border St | Cohasset |
| Sudbury Aqueduct | Sudbury River | Wellesley |
| Partridge Farm | 65 Partridge Rd | Duxbury |
| Not Named in Database | 83 Captain Pierce Rd | Scituate |
| Burr, Annie S. House | 384 King Caesar Rd | Duxbury |
| Smith, Ernest H. W. House | 21 Hart St | Brookline |
| Not Named in Database | 41 Ocean Ave | Scituate |
| Tobins, Hyman House | 107 Sumner St | Milton |
| Not Named in Database | 127-129 Blue Hills Pkwy | Milton |
| Klier, Joseph D. Jr. House | 31 Old Coach Rd | Cohasset |
| Ferreira, John J. House | 401 Beechwood St | Cohasset |
| Buckley, James F. House | 30 Rockwood Rd | Norfolk |
| Hatch, William R. House | 92 Pleasant St | Hingham |
| Martin, George House | 51 Thomas Pk | Boston |
| Not Named in Database | 4 Davitt St | Boston |
| Not Named in Database | 90 Grampian Way | Boston |
| Bigelow, Henry Forbes House | 142 Chestnut St | Boston |
| Northeastern University - Dodge, Robert G. Library | 324 Huntington Ave | Boston |
| Rice, Frederic Martin House | 202 Bacon St | Natick |
| Bird Park - Shelter Gate | Washington St | Walpole |
| Not Named in Database | 63 Rhoades Ave | Walpole |
| Not Named in Database | 41 Morton Rd | Milton |
| Stickney, Rufus B. - Babb, Nathaneil T. House | 193 School St | Somerville |
| Greene, Samuel W. Stable | 30 Jerusalem Rd | Cohasset |
| Barnes Wildlife Sanctuary | Forest Ave | Cohasset |
| Not Named in Database | 29 Wheatland St | Somerville |
| Fanny Farmer Candy Shop | 1441 Hancock St | Quincy |
| Wright, George House | 68 Garfield St | Watertown |
| Jacobs, Henry O. Rental House | 14 North Irving Pk | Watertown |
| Plymouth Cordage Company Worker Housing | 78-84 Spooner St | Plymouth |
| Not Named in Database | 144 Allen St | Braintree |
| Williams, Howard Pharmacy | 293 Elm St | Braintree |
| Claflin, L. House | 98 Hayden Rowe St | Hopkinton |
| O'Connell, Lawrence House | 13 C St | Hopkinton |
| Burnett, Edward Gazebo | 14 Deerfoot Rd | Southborough |
| Not Named in Database | 25 Foley Dr | Southborough |
| Not Named in Database | 55 Central St | Southborough |
| Carter, Harriet W. - Shaw, Louisa A. House | 3 Vernon St | Framingham |
| Natick High School | 13 East Central St | Natick |
| West India Tea Company | Wall St | Foxborough |
| Rosemary Brook Siphon - West Chamber Building | Wellesley Ave | Wellesley |
| Voorhees - Hallett House | 281 Glen Rd | Weston |
| Not Named in Database | 90 Lake Shore Dr | Westwood |
| Mylod, Henry House | 655 High St | Westwood |
| Tuttle, Julius H. House | 838 High St | Dedham |
| Guild House | 43 School St | Dedham |
| Linwood Cemetery | Boston Post Rd | Weston |
| Not Named in Database | 54 Arsenal St | Watertown |

| HISTORIC SITE NAME | ADDRESS | TOWN NAME |
|---|---|---|
| Burnham, George House | 173-175 White St | Belmont |
| Not Named in Database | 90-94 Common St | Belmont |
| Purinton, Charles L. Garage | 278 Clinton Rd | Brookline |
| Not Named in Database | 69 Stanton Rd | Brookline |
| Not Named in Database | 116 Sedgwick St | Boston |
| Pierce School | 32 Pierce St | Brookline |
| Not Named in Database | 63 Kenton Rd | Boston |
| Milton Cemetery - Whitcher Family Monument | 211 Centre St | Milton |
| Lanin Realty Company Three Decker | 32 Woodlawn St | Boston |
| Not Named in Database | 19 Forest St | Boston |
| Drew, Daniel W. House | 86 Day St | Boston |
| Murray, William C. House | 9 Monument Ave | Boston |
| Glynn, Michael H. House | 18 William Jackson Ave | Boston |
| Lawrence, Amos A. Rowhouses | 19-27 Monmouth Ct | Brookline |
| Hinman, Joseph House | 48 Magazine St | Cambridge |
| Champney, John - White, Isaac D. Row House | 688 Parker St | Boston |
| Hubbard, C. E. House | 386 Marlborough St | Boston |
| Not Named in Database | 133-135 Otis St | Cambridge |
| Tilton, William C. Double House | 84 Maple St | Boston |
| Beckler, Daniel W. Row House | 287 K St | Boston |
| Not Named in Database | 394 Beacon St | Boston |
| Childs, Nicholas G. House | 20 Cedar St | Boston |
| Lloyd, The | 129-131 Cedar St | Boston |
| Wilson, John B. and Charles Town House | 34 Chestnut St | Boston |
| Not Named in Database | 20 Myrtle St | Boston |
| Not Named in Database | 53-55 White St | Boston |
| Swan, Robert House | 29 High St | Boston |
| Saint Francis de Sales Roman Catholic Church | 315 Bunker Hill St | Boston |
| Bearce, Job House | 460 Plymouth St | East Bridgewater |
| Not Named in Database | 269 North Franklin St | Holbrook |
| Pond Street School | 235 Pond St | Weymouth |
| Cross, John House | 57 Granite Pl | Milton |
| Williams, W. S. Statue | 20 Sea St | Quincy |
| Prior, Hiram - Tinkham, Jeremiah House | 76 Bicknell St | Quincy |
| Collins House | 135 Shurtleff St | Chelsea |
| Babcock, S. G. House | 269 Washington Ave | Chelsea |
| Belcher, David - McDonald, Wilhelmina House | 124 Pleasant St | Winthrop |
| Loring, Jonathan House | 3 Pleasant St | Hingham |
| Not Named in Database | 46 Hersey St | Hingham |
| Patterson, Alfred M. House | 223 Pond St | Cohasset |
| Luce, Matthew Jr. House | 198 Jerusalem Rd | Cohasset |
| Sears, George O. Barn | 249 Jerusalem Rd | Cohasset |
| Tower, Levi III House | 109 North Main St | Cohasset |
| Bohmer, Walter House | 45 Pleasant St | Cohasset |
| Appleton, William C. Barn | 143 Atlantic Ave | Cohasset |
| Not Named in Database | 65 Bay State Rd | Belmont |
| Liberty Mall | Boston Common | Boston |
| Charlestown Navy Yard - Marine Railway #11 | Navy Yard | Boston |
| Bennett, Edith Garage | 3 Spooner Rd | Brookline |
| Cushman House | 33 Second Brook St | Kingston |
| Washburn, Icabod House | 49 Summer St | Kingston |
| Chandler House | 126 Brookdale St | Kingston |
| Hunt, Harry E. House | 546 Washington St | Duxbury |
| Behr, William J. Jr. House | 43 Peterson Rd | Duxbury |
| Unity Church Cemetery | 5 Hoe Shop St | Easton |
| Castaline, Arnold House | 39 Sumner St | Milton |
| Wilder - Kimball, Estes House | 370 Washington St | Norwell |
| Knapp, James B. House | 585 River St | Norwell |
| Not Named in Database | 112 Warren St | Randolph |
| Not Named in Database | 13 Gates St | Boston |
| Not Named in Database | 168 Savin Hill Ave | Boston |
| Not Named in Database | 868 Beacon St | Boston |
| Coleman, Harry - Gilbert, Bernard Apartment House | 337 Huntington Ave | Boston |
| Varney, Linwood I. Building | 819 C J Cushing Hwy | Cohasset |
| Hewett, Job House | 2135 Washington St | Canton |

| HISTORIC SITE NAME | ADDRESS | TOWN NAME |
|---|---|---|
| Not Named in Database | 19 Peach St | Walpole |
| Rumney Marsh Burying Ground - Oliver, Sarah Stone | Butler St | Revere |
| Not Named in Database | 19 Morton Rd | Milton |
| War Memorial Park - Old Foundry Foundation | River St | West Bridgewater |
| Back Bay Storage Company Warehouse | 2 Lime St | Boston |
| Not Named in Database | 20 Mayberry Ave | Medford |
| Brewer, James R. House | 83 Cordaville Rd | Ashland |
| Jerauld, Alton B. House | 90 Cedar St | Sharon |
| Ring, William F. House | 49 Cottage St | Sharon |
| Berry, Frank J. House | 30-32 Ladd St | Watertown |
| Muhlig, John House | 11 Chestnut St | Natick |
| Not Named in Database | 49 Hancock St | Boston |
| Not Named in Database | 88 Pinckney St | Boston |
| Not Named in Database | 61 Revere St | Boston |
| Not Named in Database | 87 Revere St | Boston |
| Not Named in Database | 38 Temple St | Boston |
| Klein, Joseph Apartments | 471 Columbia Rd | Boston |
| Pondville Cemetery - Ruggles, Prudence Maria Stone | Everett St | Norfolk |
| Boston State Hospital Building | 450B Walk Hill St | Boston |
| Not Named in Database | 42 Hollingsworth Ave | Braintree |
| Not Named in Database | 25 Shepard St | Braintree |
| Phipps, J. - Draper, Lemuel R. House | 192 Hayden Rowe St | Hopkinton |
| Woods, Susan I. House | 6-6A Miller St | Medfield |
| Hibbard, Stephen M. - Whittemore, Frederick House | 27 Hayden Rowe St | Hopkinton |
| Burnett, Edward Carriage House | 14 Deerfoot Rd | Southborough |
| Jones, Alfred House | 50 Central St | Southborough |
| Not Named in Database | 9 Lyman St | Southborough |
| Not Named in Database | 21-23 Cherry St | Ashland |
| Not Named in Database | 16 Beach St | Marlborough |
| Nugent, David House | 112 West Main St | Marlborough |
| Not Named in Database | 54 Exeter St | Marlborough |
| Chelsea Street Bridge over Chelsea River | Chelsea St | Boston |
| Not Named in Database | 96 South St | Foxborough |
| Shepard, Seth C. House | 207 Spring St | Mansfield |
| Foxborough State Hospital - Nurses' Cottage A | Chestnut St | Foxborough |
| Stone Elementary School | 135 School St | Walpole |
| Not Named in Database | 51 Curve St | Wellesley |
| Jenning, Julia House | 31 Brook St | Wellesley |
| Wolkins, John F. - Kenney, Patrick House | 22 Croton Rd | Wellesley |
| Not Named in Database | 19-21 Fairview St | Westwood |
| Not Named in Database | 27 School St | Weston |
| Brooks School | 44 School St | Weston |
| Martin, Aaron House | 786 Moody St | Waltham |
| Murphy, James B. House | 497 Pleasant St | Watertown |
| Farnsworth - Bright House | 17-19 Cuba St | Watertown |
| Watertown Administration Building | 149-155 Main St | Watertown |
| Otis Building | 15-25 Main St | Watertown |
| Burnham, Charles H. House | 20 Palfrey St | Watertown |
| Campbell, Henry F. Development | 546 Trapelo Rd | Belmont |
| Bemis, Jonathon House | 10 Bailey Rd | Watertown |
| Not Named in Database | 38 Horace Rd | Belmont |
| Not Named in Database | 249 Reservation Rd | Boston |
| Not Named in Database | 1192 Boylston St | Brookline |
| Dearborn, Samuel F. House | 47 Florence St | Boston |
| Not Named in Database | 28 Somerset Rd | Brookline |
| Davis, Robert S. House | 50 Stanton Rd | Brookline |
| Not Named in Database | 454 Washington St | Brookline |
| Driscoll, G. House | 50-52 White Pl | Brookline |
| Cookson, W. O. and G. V. House | 285 Wachusett St | Boston |
| Not Named in Database | 43 Briarfield Rd | Milton |
| Ware, William and Horace House | 121 Canton Ave | Milton |
| Cobb, John Squash Building | 340 Adams St | Milton |
| King, Francis H. House | 36 Atherton St | Boston |
| Beacon Lithographic Company | 60 Clayton St | Boston |
| Draper, John W. House | 8 Barry Pk | Boston |

| HISTORIC SITE NAME | ADDRESS | TOWN NAME |
|---|---|---|
| Not Named in Database | 41 Monument Sq | Boston |
| Brookline Real Estate Building | 1056-1064 Beacon St | Brookline |
| Not Named in Database | 80-82 Irving St | Cambridge |
| Lord, Charles J. Building | 183 Saint Botolph St | Boston |
| Nesson, Israel Building | 144-146 Saint Botolph St | Boston |
| Cotting, Charles House | 404 Marlborough St | Boston |
| Woodbury, Charles House | 16 Commonwealth Ave | Boston |
| Not Named in Database | 14 Grandview Ave | Somerville |
| Not Named in Database | 31 Warren Ave | Boston |
| Bowditch, V. Y. House | 506 Beacon St | Boston |
| Not Named in Database | 75 Putnam St | Boston |
| Stearns, R. H. Building | 140 Tremont St | Boston |
| Not Named in Database | 316 Newbury St | Boston |
| Greenwood Memorial United Methodist Church | 378A-380 Washington St | Boston |
| Bunten, Robert House | 6 Endicott Ct | Boston |
| Blumenthal, Charles Two-Family House | 31-33 Summer St | Boston |
| Brewer, Charles House | 15 Harris Ave | Boston |
| Not Named in Database | 30 Austin St | Boston |
| Not Named in Database | 65 Broadway | Chelsea |
| Not Named in Database | 7 Beacon St | Chelsea |
| New Jerusalem Church | Bedford St | Bridgewater |
| Bridgewater Iron Mfg. Co. Superintendant's House | 171 High St | Bridgewater |
| Not Named in Database | 36 Pond St | Weymouth |
| Hunt, Gilbert House | 959 Union St | Rockland |
| Not Named in Database | 410 Whiting St | Hingham |
| Not Named in Database | 87 River St | Middleborough |
| Lyons, O. House | 712 Old Plymouth St | Halifax |
| Bryant, Thomas - Cushing, H. House | 768 Main St | Norwell |
| Burgess, Frank House | 355 Highland Ave | Quincy |
| Barker, George A. House | 74 Greenleaf St | Quincy |
| Not Named in Database | 14 Walnut St | Quincy |
| Cavanagh, John T. House | 35 Darrow St | Quincy |
| Not Named in Database | 1153-1155 Commercial St | Weymouth |
| Putnam, Henry - O'Toole, Timothy J. House | 34 Pleasant St | Winthrop |
| Glastonbury Abbey Stations of the Cross | 16 Hull St | Hingham |
| Potter, Asa Horse and Cow Barn | 58 Howe Rd | Cohasset |
| Memorial Gateway | Cambridge Common | Cambridge |
| Route 30 Bridge over Charles River | Rt 30 | Weston |
| Not Named in Database | 148 Summer St | Kingston |
| Not Named in Database | 55 Second Brook St | Kingston |
| Not Named in Database | 33 Water St | Duxbury |
| Camp Kiwanee Entry Road | 1 Camp Kiwanee Rd | Hanson |
| Bearse, Horace L. House | 61 Sumner Rd | Brookline |
| Titicut Parish Cemetery Ornamental Fence and Gate | Plymouth St | Middleborough |
| Not Named in Database | 11 Taff Rd | Milton |
| Noble, Harry House | 25 Valley Rd | Sharon |
| Not Named in Database | 50 G St | Boston |
| Not Named in Database | 10-12 Southview St | Boston |
| Stanwood, Lemuel House | 35 Chestnut St | Boston |
| Simpson, John Double House | 3 Walnut St | Boston |
| Sacred Heart Roman Catholic Church Convent | 1065 Canterbury St | Boston |
| Quincy Shore Drive - Bay State Road Jug Handle | Quincy Shore Dr | Quincy |
| Curley, Frank X. House | 12 Schofield Rd | Cohasset |
| Braman, Grenville T. W. - Richards, T. W. Stables | 70-74 River St | Boston |
| Not Named in Database | 108 Main St | Easton |
| Wilson, Henry House | 46 Russell Ave | Watertown |
| Balcom, Josiah A. Shoe Shop | 29 Alden St | Ashland |
| Hunt, Jeremiah Thomas House | 313 Randolph Ave | Milton |
| Not Named in Database | 80 Pinckney St | Boston |
| Pondville Cemetery - Pierson, John Plot | Everett St | Norfolk |
| Mintz, Samuel C. House | 36 Arlington Rd | Brookline |
| Olmsted, George Jr. House | 25 Glenoe Rd | Brookline |
| Saint Paul Gardens Apartment Building | 80 Saint Paul St | Brookline |
| Hancock Village Duplex | 37-51 Sherman Rd | Brookline |
| Not Named in Database | 945 Hammond St | Brookline |

| HISTORIC SITE NAME | ADDRESS | TOWN NAME |
|---|---|---|
| Levin, Lawrence J. House | 173 Laurel Rd | Brookline |
| Not Named in Database | 30 Hobart Ln | Cohasset |
| Not Named in Database | 199 Pleasant St | Arlington |
| Not Named in Database | 63 North Union St | Arlington |
| Billings, Bernard House | 37 High St | Newton |
| Not Named in Database | 61-63 Jewett St | Newton |
| Not Named in Database | 107 Pearl St | Newton |
| Marden, Samuel House | 20 Emerson St | Newton |
| Not Named in Database | 294-298 Tremont St | Newton |
| Haywood, Edward House | 7 Arlington St | Newton |
| Silver Lake Cordage Company Worker Housing | 258 Nevada St | Newton |
| Mann, Francis House | 15 Beech St | Newton |
| Farrell, John F. House | 73 West St | Newton |
| Not Named in Database | 846-848 Watertown St | Newton |
| Haradon, John House | 255 Derby St | Newton |
| Phipps, Albert House | 15-17 Claflin Pl | Newton |
| Hayward, Walter S. House | 134 Chestnut Hill Rd | Newton |
| Houghton, John P. - Baker, Peter C. House | 566 Grove St | Newton |
| Linnehan, James House | 38-40 Sumner St | Newton |
| Watson, John H. House | 55 Chester St | Newton |
| Working Boys Home | 333 Nahanton St | Newton |
| Overing, Edwin J. House | 3 Curtis St | Newton |
| Knott, Nathaniel House | 30 Plainfield St | Newton |
| Remick, Frank House | 34 Exeter St | Newton |
| Not Named in Database | 19-21 Kendall Terr | Newton |
| Not Named in Database | 424 Commonwealth Ave | Newton |
| Not Named in Database | 78 Farlow Rd | Newton |
| Not Named in Database | 14 Mandalay Rd | Newton |
| Not Named in Database | 63 Garland Rd | Newton |
| Not Named in Database | 97 Parker Ave | Newton |
| Not Named in Database | 44 Noble St | Newton |
| Ireland, William H. - Doherty, Patrick House | 30 School St | Newton |
| Not Named in Database | 55 Chestnut Hill Rd | Newton |
| Not Named in Database | 438 California St | Newton |
| Not Named in Database | 2 Wyoming Rd | Newton |
| Patterson, James M. House | 36 Grove St | Newton |
| Not Named in Database | 55 Montrose St | Newton |
| Not Named in Database | 25 Richards Cir | Newton |
| Not Named in Database | 27 Tennyson Rd | Newton |
| Not Named in Database | 49 Morrill St | Newton |
| Ross, Louis Commercial Block | 270-278 Centre St | Newton |
| Newton Mutual Bank | 1188 Centre St | Newton |
| Not Named in Database | 49 Grove Hill Pk | Newton |
| Not Named in Database | 15 Hamlin Rd | Newton |
| Not Named in Database | 27 Hamlin Rd | Newton |
| Richards, Grace L. House | 29 Acacia Ave | Newton |
| Williams School | 141 Grove St | Newton |
| Not Named in Database | 173 Jackson Rd | Newton |
| Not Named in Database | 128-130 Linwood Ave | Newton |
| White, William T. House | 14 Edinboro Pl | Newton |
| Not Named in Database | 55 Chinian Path | Newton |
| Not Named in Database | 134 Hanson Rd | Newton |
| Not Named in Database | 124 McCarthy Rd | Newton |
| Not Named in Database | 177 Baldpate Hill Rd | Newton |
| Newton Garage and Automobile Company | 399 Washington St | Newton |
| Young, Darius House | 53 Crescent Ave | Newton |
| Not Named in Database | 137 Commonwealth Ave | Newton |
| Not Named in Database | 281-283 Lowell Ave | Newton |
| Not Named in Database | 34-34A Dyer Ave | Milton |
| Not Named in Database | 77 Houston Ave | Milton |
| Not Named in Database | 108 Audubon Rd | Milton |
| Spaulding, Kate Double House | 107-109 Central St | Newton |
| Not Named in Database | 22 Blue Hill Ave | Boston |
| Saint Patricks Roman Catholic Parochial School | 115-117 Mount Pleasant Ave | Boston |
| Not Named in Database | 98 Salem St | Boston |

| HISTORIC SITE NAME | ADDRESS | TOWN NAME |
|---|---|---|
| Not Named in Database | 331 Hanover St | Boston |
| Magoun Shipyard - O'Neil House | 163 Riverside Ave | Medford |
| Parker, Dr. Peter House | 613 Salem End Rd | Framingham |
| Not Named in Database | 18 Coleus Pk | Boston |
| Harris, Marks Three Decker | 52 Intervale St | Boston |
| Not Named in Database | 12-14 Verndale Rd | Milton |
| Young, Eddy C. House | 12 Fairmount St | Randolph |
| Bank Boston | Chestnut Hill Ave | Boston |
| Reservoir Place Apartments | 370 Chestnut Hill Ave | Boston |
| Not Named in Database | 96 Waldeck Rd | Milton |
| Not Named in Database | 121 Governors Rd | Milton |
| Not Named in Database | 1232 Brook Rd | Milton |
| Not Named in Database | 40 Hollis St | Milton |
| Not Named in Database | 16 Andrews Rd | Milton |
| Not Named in Database | 61 Walnut Pk | Boston |
| Wheelock College- Dining Hall | 154-164 Riverway | Boston |
| Kelly, Thomas J. Company Building | 30-34 Newmarket Sq | Boston |
| Pearson Cordage Company Building #1 - Main Mill | 86-110 Norfolk Ave | Boston |
| Erving, Clifford L. Industrial Soap Manufactory | 55 North St | Medford |
| Perkins, John B. Second Tenant House | 324-326 Boston Ave | Medford |
| Swan Junior High School | 75 Park St | Medford |
| Tallman, Vernon M. F. and Phyllis House | 121 Meadowbrook Rd | Weston |
| Gillen, Christopher and Annie H. House | 171 Cherry St | Newton |
| Not Named in Database | 3-5 Seaver St | Boston |
| Moore, E. A. House | 389 Sumner St | Boston |
| Not Named in Database | 120 Old St | Randolph |
| Not Named in Database | 21 Imrie St | Randolph |
| Not Named in Database | 5 Connolly St | Randolph |
| Not Named in Database | 21 Sunset Dr | Randolph |
| Not Named in Database | 30 Esmond St | Boston |
| Walter, J. - Bradlee, Roger House | 228 Eliot St | Milton |
| Long, Harry Vinton and Susan Bowditch House II | 261 Tappan St | Brookline |
| Not Named in Database | 10 Spooner St | Easton |
| Not Named in Database | 352 Somerville Ave | Somerville |
| Drummond, James Roscoe and Charlotte House | 187 Newton St | Weston |
| Toohy, William E. and Marguerite J. House | 75 Newton St | Weston |
| Not Named in Database | 358-360 Gannett Rd | Scituate |
| Dunham, Everett N. House | 7 Stearns St | Framingham |
| Isenberg, Louis and Alice Garage | 37 Colbourne Cresc | Brookline |
| Geldert, Alden House | 314 Warren St | Boston |
| Old Colony Railroad Bridge (Milepost #18.84) | Ames St | Brockton |
| Reed Brothers Tack Factory | 155 Crescent St | Brockton |
| Not Named in Database | 84 Monatiquot Ave | Braintree |
| Not Named in Database | 51 West St | Braintree |
| All Souls Church | 196 Elm St | Braintree |
| Guild, John - Kolloch, Cornelius House | 199 East St | Wrentham |
| Not Named in Database | 62 Myrtle St | Millis |
| Rice, D. House | 190 Southville Rd | Southborough |
| Hogan, M. House | 14 Maple St | Hopkinton |
| Ward, Ephriam Jr. House | 201 Parkerville Rd | Southborough |
| Pierce, H. P. House | 84 Oak Hill Rd | Southborough |
| Winchester House | 26 Main St | Southborough |
| Fay, J. W. House | 103 Framingham Rd | Southborough |
| Temple, Elias House | 197 Salem End Rd | Framingham |
| Edgell Grove Cemetery Planter | 53 Grove St | Framingham |
| Wright, Herbert House | 106 Newton St | Marlborough |
| Not Named in Database | 12 Devens St | Marlborough |
| O'Connell, John Shoe Factory Worker Housing | 7 Lambert St | Marlborough |
| Center School | 19 Washington St | Sherborn |
| Bridge Street Bridge over Charles River | Bridge St | Dover |
| Not Named in Database | 8 Pleasant St | Natick |
| Rice, Dea. Edward House | 137 Boston Post Rd | Wayland |
| Chandler, Joseph Jr. House | 144 Winter St | Duxbury |
| Bourne, Dea. Thomas House | 69 South St | Foxborough |
| Walpole Veterans Memorial Boulder | Main St | Walpole |

| HISTORIC SITE NAME | ADDRESS | TOWN NAME |
|---|---|---|
| Borderland State Park - Circulation System | Borderland State Pk | Easton |
| Ponkapoag Schoolhouse #4 | 2438 Washington St | Canton |
| Gooch, William House | 564 North Main St | Randolph |
| Not Named in Database | 107 Lake Shore Dr | Westwood |
| Hewins House | 715 High St | Dedham |
| Not Named in Database | 126 Chestnut St | Waltham |
| Music Hall | 18 Elm St | Waltham |
| Graham, E. C. House | 8 Wolcott Rd | Brookline |
| Roughwood - Cox, William House - Lodge | 70 Woodland Rd | Brookline |
| Bacon House | 194 Buckminster Rd | Brookline |
| Smith, Ida B. House | 7 Patten St | Boston |
| Robinson, Samuel House | 615-619 Washington St | Brookline |
| Hazard, D. L. House | 29 Eldon St | Boston |
| Central Avenue Trolley Station | Central Ave | Milton |
| Saint Brendan Roman Catholic Church | 589 Gallivan Blvd | Boston |
| Murphy, James P. House | 39 Bourne St | Boston |
| Not Named in Database | 24 Thwing St | Boston |
| Clark, William R. Town House | 51 Coleman St | Boston |
| Dyer, Joseph F. House | 90 Lake St | Boston |
| Draper, Charles R. - Greene, Franklin Jr. House | 28-30 Lakeville Pl | Boston |
| Not Named in Database | 19-21 Rodman St | Boston |
| Not Named in Database | 129 Babson St | Boston |
| Ryan, Joseph A. House | 59 Corey Rd | Brookline |
| Jenks, William House | 34 Manchester Rd | Brookline |
| Saint Aidan's Roman Catholic Church | 207 Freeman St | Brookline |
| Institute of Contemporary Art | 1175 Soldiers Field Rd | Boston |
| Emmanuel College - Saint Joseph Hall | 264-274 Brookline Ave | Boston |
| Not Named in Database | 3-5 Kenilworth St | Boston |
| Not Named in Database | 308 Commonwealth Ave | Boston |
| Cushing, T. F. - Endicott House | 163-165 Marlborough St | Boston |
| Not Named in Database | 162 West Canton St | Boston |
| Walsh, John House | 122 Prospect St | Somerville |
| Brackett, S. E. House | 63 Columbus Ave | Somerville |
| Haley, Charles Three Decker | 47 Warren Ave | Boston |
| Leonard, Joseph House | 67 Saint James St | Boston |
| Not Named in Database | 25 Pine St | Boston |
| Williams, Gilbert House | 30 Russell St | Boston |
| Ancient Landmark Building | 3 Boylston Pl | Boston |
| Cox, George D. Row House | 1 Worthington St | Boston |
| McGaw, John Building | 128-132 North Washington St | Boston |
| Bartlett Street Bus Repair Garage | 2526 Washington St | Boston |
| Not Named in Database | 312-324 Washington St | Boston |
| Heath, Dana House | 211-213 Endicott St | Boston |
| Whiton, Lewis C. House | 838 East Broadway | Boston |
| Fosdick, John House | 48 Soley St | Boston |
| Greenwood, Charles W. House | 15 Ferry St | Everett |
| Boyden Hall | Grove St | Bridgewater |
| French, Zenas Aaron House | 48 Plymouth St | Holbrook |
| Holbrook, Turner House | 26 Wales St | Abington |
| Holbrook, Dexter House | 495 Salem St | Rockland |
| Not Named in Database | 314 Plymouth St | Halifax |
| Gleason, Charles Leslie and Olive Gertrude Prouty House | 96 Broadway | Hanover |
| Marsh, Edwin W. House | 17 Marsh St | Quincy |
| Whitman, Herbert T. House | 87 Merrymount Rd | Quincy |
| Boston Elevated Railway South Boston Power Station | 696 East First St | Boston |
| Belcher, M. Austin House | 162 Bowdoin St | Winthrop |
| Lincoln, James L. House | 305 North St | Hingham |
| Thaxter, Joseph House | 223 North St | Hingham |
| AF & M Old Colony Lodge | 85 Central St | Hingham |
| Mitchell - Pope House | 1 Main St | Hull |
| Lamere, Robert P. House | 231 Forest Ave | Cohasset |
| Peters - Kendall - Bolles Jelly House | 21 Deep Run | Cohasset |
| Kennedy, F. Brittain House | 384 Jerusalem Rd | Cohasset |
| McAuliffe House | 42 Smith Pl | Cohasset |
| Charlestown Navy Yard - Bldg 32 - Shell House | Navy Yard | Boston |

| HISTORIC SITE NAME | ADDRESS | TOWN NAME |
|---|---|---|
| Not Named in Database | 42 River Ridge Rd | Wellesley |
| Clarke, Kenneth House | 180 Main St | Kingston |
| Coleman House | 17 Common St | Scituate |
| Chase, Harry E. House | 52 Crooked Ln | Duxbury |
| Vine Lake Cemetery - Medfield State Hospital Tomb | Main St | Medfield |
| Prospect Hill Cemetery - Rockholder, Josiah Marker | Auburn Rd | Millis |
| Not Named in Database | 43 Gannett Rd | Scituate |
| Sachem Rock Farm Wooden Sign | 355 Plymouth St | East Bridgewater |
| Lincoln, Richard N. House | 7 Holly Ln | Cohasset |
| Redmond, Maureen House | 541 South Franklin St | Holbrook |
| Rollins, Elijah - Brynes, Lawrence House | 31 Wentworth St | Malden |
| Not Named in Database | 267 Main St | Kingston |
| Freda, Carl F. House | 16 Woodland Dr | Cohasset |
| Norfolk Town Hill Tablet | Town Hill | Norfolk |
| Whiton - Sears Double House | 10 Gates St | Boston |
| Greenough, William W. House | 56 Temple St | Boston |
| Swedenborgian Church Rectory | 45 Pinckney St | Boston |
| Tarlinsky, Harris Building | 101 Charles St | Boston |
| New England Confectionery Company Factory | 250 Massachusetts Ave | Cambridge |
| Adams, John G. B. Hospital - Soldiers' Home | 86 Crest Ave | Chelsea |
| Cook, Washington - Brisben, Edwin R. House | 215 College Ave | Somerville |
| Dalton, Charles H. - Goodwin, Maria Town House | 18 Brimmer St | Boston |
| Osgood, Mary Ann Elder - Codman, Margaretta B. Town House | 24 Brimmer St | Boston |
| Driscoll, Jeremiah F. Block | 185-187 Highland Ave | Malden |
| McDonald, Daniel House | 66 Lincoln St | Easton |
| Buckley, Daniel House | 20 Lincoln St | Easton |
| Not Named in Database | 25 Willis Ave | Medford |
| Stewart, Azuba E. - Blake, Frank E. House | 14 Columbus Ave | Easton |
| Eustis, William Ellery Channing Stable | 1421 Canton Ave | Milton |
| Bradley, Margaret V. House | 7 Ledge Way | Cohasset |
| Plymouth Cordage Company Worker Housing | 12-26 North Spooner St | Plymouth |
| Not Named in Database | 115 Hollis Ave | Braintree |
| Braintree High School | 550 Washington St | Braintree |
| Bartlett, William House | 299 Main St | Franklin |
| McCormick, P. House | 6 West Main St | Hopkinton |
| Phipps, Marcus Chauncy House | 57 Hayden Rowe St | Hopkinton |
| Chestnut Hill Farm Fields, Meadows and Pastures | Chestnut Hill Rd | Southborough |
| McMaster, H. House - Webster, Dr. House and Office | 46 Main St | Southborough |
| Not Named in Database | 102 Newton St | Southborough |
| Higgins, Samuel House | 27 Elm St | Wellesley |
| Not Named in Database | 217 Weston Rd | Wellesley |
| Smith, Joel House | 316 Wellesley St | Weston |
| Clapp - Cobb House | 103 Common St | Walpole |
| Penderghast, William F. House | 98 Walnut St | Norwood |
| Howard, Milton H. House | 54 Howard St | Norwood |
| Meadow Lea Cranberry Company Building #2 | 287 Foundry St | Easton |
| Slocum House | 75 Foundry St | Easton |
| Howard, James M. Double House | 50 Turnpike St | Easton |
| First School Marker | 6 Park St | Stoughton |
| Not Named in Database | 25 Ingraham Rd | Wellesley |
| Not Named in Database | 20 Beverly Ln | Westwood |
| McCabe, George House | 80 Clark St | Belmont |
| East Street Railroad Bridge (Milepost #10.97) | East St | Dedham |
| Minot, Charles S. House | 1016 Brush Hill Rd | Milton |
| Butler, William E. House | 6 Norfolk Rd | Brookline |
| Not Named in Database | 1240 Boylston St | Brookline |
| Perrin, Lewis House | 348 Walnut St | Brookline |
| Not Named in Database | 75 Blake Rd | Brookline |
| Not Named in Database | 6 John A. Andrew St | Boston |
| Wing, Dr. Benjamin F. House | 4 Adelaide St | Boston |
| Candler, William L. House | 99 High St | Brookline |
| Not Named in Database | 43-45 Boylston St | Brookline |
| Not Named in Database | 57 Aspinwall Ave | Brookline |
| Smeardon House | 43 Forest St | Milton |
| Not Named in Database | 24 Briarfield Rd | Milton |

| HISTORIC SITE NAME | ADDRESS | TOWN NAME |
|---|---|---|
| Saint Andrew's Commercial Building | 43 Walk Hill St | Boston |
| Not Named in Database | 91 Dix St | Boston |
| Not Named in Database | 5 Oakland St | Boston |
| Not Named in Database | 18 Rockville Pk | Boston |
| Street Clock | Dorchester Ave | Boston |
| McMorrow, John House | 350 Savin Hill Ave | Boston |
| Snider, Benjamin Building | 1822-1824 Beacon St | Brookline |
| Roddy Hall | 60 Birmingham Pkwy | Boston |
| Chase, Daniel E. House | 16 Ivaloo St | Somerville |
| Ginn House | 80-84 Canal St | Medford |
| Jenkins, C. E. Row House | 506 Commonwealth Ave | Boston |
| Nason, G. W. Building | 11 Durham St | Boston |
| Dodge and Freeland - Dodge, Helen House | 39 Marlborough St | Boston |
| Not Named in Database | 17 Braddock Pk | Boston |
| Not Named in Database | 150-158 Warren St | Boston |
| Gibson, G. M. House | 7 Fairfield St | Boston |
| First United Methodist Church | 1 Summer St | Somerville |
| Roby, Ebenezer Rowhouse | 32 Second St | Cambridge |
| Klous, Seman Rowhouses | 8-16 Cross St East | Somerville |
| Not Named in Database | 8 Ringgold St | Boston |
| Long, Mary House | 72 Seaver St | Boston |
| Not Named in Database | 771 Dorchester Ave | Boston |
| Jordan - Pope - Bealls - Cotting House | 385 Beacon St | Boston |
| Not Named in Database | 17 Bond St | Boston |
| Pratt, Caleb House | 33 Walker St | Boston |
| Not Named in Database | 167-169 Milk St | Boston |
| Siegel, Peter B. House | 13 Snow Hill St | Boston |
| Harden, Albert House | 33 West St | East Bridgewater |
| Not Named in Database | 133 North Franklin St | Holbrook |
| Arnold, W. Percy House | 125 Adams St | Abington |
| Not Named in Database | 41 Pond St | Weymouth |
| Not Named in Database | 150 Pleasant St | Weymouth |
| Torrey, George House | 180 Union St | Weymouth |
| Wilder, Samuel Jr. House | 971 Main St | Hingham |
| Wilcoxson, Harmon B. House | 978 Main St | Hingham |
| Saint Andrew's Episcopal Church Rectory | 288 Washington St | Hanover |
| Littlefield - Powell House | 114 Granite Pl | Milton |
| Emanuel, Costas G. House | 72 Monroe Rd | Quincy |
| Not Named in Database | 79 Eutaw St | Boston |
| Lewis, Orlando - Wright, William E. House | 156 Washington Ave | Winthrop |
| McNeil - White House | 21 Hawthorne Ave | Winthrop |
| Bandura, Harold S. House | 76 Red Gate Ln | Cohasset |
| Brasill, Clarence Soien House | 297 Beechwood St | Cohasset |
| Lawrence, Josiah Oakes House | 76 Summer St | Cohasset |
| Hubbard, John House | 140 Beach St | Cohasset |
| Bates, George House | 25 Border St | Cohasset |
| Ware House | 135 Crafts Rd | Brookline |
| Ryan, Timothy House | 168 Canton Ave | Milton |
| Delano, Lewis S. House | 99 Summer St | Kingston |
| Robart, Edward A. House | 47 Crooked Ln | Duxbury |
| Rockwell, Maude H. Garage | 71 Crowninshield Rd | Brookline |
| Anderson, Gustaf Adolf Wood Stave Silos | 223 River St | West Bridgewater |
| Litchfield House | 23 Grasshopper Ln | Scituate |
| Not Named in Database | 5 Marsh St | Dedham |
| Fisher - Torry, John Fisher Stable | 22 Myrtle St | Norfolk |
| Turner, Lemuel Barn | 242 Pleasant St | Norwell |
| Howard, T. and H. Three Decker | 85 Old Harbor St | Boston |
| Guyer House | 238 Savin Hill Ave | Boston |
| Boston Police Station #3 Stables | 84 Joy St | Boston |
| Mason, Jonathan - Parkman, Samuel House | 57 Mount Vernon St | Boston |
| Coolidge, Cornelius - Edward, Henry House | 4 Joy St | Boston |
| Mountfort Chambers | 46 Mountfort St | Boston |
| Forest Hills Cemetery - Lake Hibiscus | 95 Forest Hills Ave | Boston |
| United Church Parsonage | 20 Front St | Walpole |
| Not Named in Database | 660 East St | Walpole |

| HISTORIC SITE NAME | ADDRESS | TOWN NAME |
|---|---|---|
| Not Named in Database | 43 Brook Hill Rd | Milton |
| Mount Auburn Cemetery - Washington Tower | 580 Mount Auburn St | Watertown |
| Fairview Cemetery - Receiving Tomb | 45 Fairview Ave | Boston |
| Sweetser, Gen. Leroy E. Overpass (East) | Revere Beach Pkwy | Everett |
| Parkman, Dr. Samuel and Mary E. - Brown, Frank Choteau and Mabel Town House | 16 Brimmer St | Boston |
| Freeland, Charles W. - Dubois, Gilman B. Stable | 97 Chestnut St | Boston |
| Cummings, H. House | 26-28 Pauline St | Winthrop |
| Green, Waldo House | 46 Brigham St | Watertown |
| Not Named in Database | 41 Derby St | Somerville |
| Clark, Frank Lewis House | 8 Ashcroft Rd | Sharon |
| Curry College - Scholars Hall | Brush Hill Rd | Milton |
| Pondville Cemetery - Pond, Samuel Plot | Everett St | Norfolk |
| Warner and Childs Division Factory | 574 Boston Ave | Medford |
| Congregational Church Cemetery - Stevens, E. Stone | 2 Central St | Wellesley |
| Not Named in Database | 109-111 Charter St | Boston |
| Not Named in Database | 34 Holiday St | Boston |
| Not Named in Database | 40 Franklin St | Wrentham |
| Green, Luther House | 42 Mechanic St | Holliston |
| Sudbury Dam Laboratory #1 | Boston Rd | Southborough |
| Mattioli, F. J. House | 42 East Main St | Southborough |
| Thomson, D. H. House | Turnpike Rd | Southborough |
| Spaulding School | 58 Crocker St | Mansfield |
| Foxborough State Hospital - Staff Cottage | Chestnut St | Foxborough |
| Rising Sun Stove Polish Factory - South Mill | 869 Washington St | Canton |
| Not Named in Database | 56-66 Linden St | Wellesley |
| Livermore - Whidden House | 526 Worcester St | Wellesley |
| Badger - Gebelein House | 4 Cliff Rd | Wellesley |
| Not Named in Database | 319 Grove St | Waltham |
| Olcott, John E. House | 35-37 Central St | Waltham |
| Benton, Col. Everett C. House | 207 White St | Belmont |
| Butler, First Rev. Daniel Grammar School | 445 Trapelo Rd | Belmont |
| Batcheldor, J. L. Garage | 80 Seaver St | Brookline |
| Not Named in Database | 97 Somerset Rd | Brookline |
| Not Named in Database | 195 Walnut St | Brookline |
| Not Named in Database | 199-201 Boylston St | Brookline |
| Sanford, D. S. House | 48 Allerton St | Brookline |
| Dooley, James House | 540 Brush Hill Rd | Milton |
| Not Named in Database | 44 Charlotte St | Boston |
| Not Named in Database | 24 Marcella St | Boston |
| Not Named in Database | 14 Irwin Ave | Boston |
| Lewis, Mark - Kearny, Thomas F. Three-Family House | 120 Day St | Boston |
| Not Named in Database | 123 Stoughton St | Boston |
| Bernard Terrace | 33-43 Garrison Rd | Brookline |
| Morgan, James House | 38 York Terr | Brookline |
| Russell, Edward House | 64 Sewall Ave | Brookline |
| Cable, Hobart M. House | 87 Child St | Boston |
| Lee, Thomas House | 153 Brattle St | Cambridge |
| Not Named in Database | 74 Hammond St | Boston |
| Freeland, Charles - Griswold, A. E. House | 120 Marlborough St | Boston |
| Newcombe, William H. Three-Decker | 106 Draper St | Boston |
| Not Named in Database | 570 Warren St | Boston |
| Not Named in Database | 52 Dwight St | Boston |
| Not Named in Database | 12 Dwight St | Boston |
| Whistler, Francis - Steadman, Josiah Row House | 76 Tyler St | Boston |
| Not Named in Database | 92 Beacon St | Boston |
| Mattapan High Speed Trolley Operator's Lobby | 530 River St | Boston |
| Not Named in Database | 98 Cedar St | Boston |
| Rockland Brewery - Robinson Brewery | 55-71 Amory St | Boston |
| Dinand House | 61 Bowdoin Ave | Boston |
| Byron, Joseph - Maxwell, Lovell House | 42 School St | Boston |
| Not Named in Database | 27 Thacher St | Boston |
| James, George B. House | 517 East Broadway | Boston |
| Bradford, Jeremiah B. House | 92 Baldwin St | Boston |
| Faxon Building | 62 Summer St | Boston |

| HISTORIC SITE NAME | ADDRESS | TOWN NAME |
|---|---|---|
| Waters, William House | 57 Trenton St | Boston |
| Not Named in Database | 38 Beacon St | Chelsea |
| Fitzgerald Building | 16-18 Chelsea St | Everett |
| East Carver Mill Building | 25 Furnace St | Halifax |
| Lucas, Nathaniel S. House | 277 Main St | Plympton |
| Jacobs, Joshua III House | 246 Prospect St | Norwell |
| Collamore, Benjamin - Stetson, George | 727 Main St | Norwell |
| McKay, Richard House | 41-43 Pierce St | Milton |
| Saint John's Church Rectory | 21 Gay St | Quincy |
| Not Named in Database | 199 East St | Weymouth |
| Russell Box Company Engine House | 88 Gerrish Ave | Chelsea |
| Green, Jeremiah Stable | 78 Highland Ave | Winthrop |
| Hingham Army National Guard Armory Garage | 96 Central St | Hingham |
| Not Named in Database | 109 Summer St | Hingham |
| Not Named in Database | 295 Beach St | Hull |
| Old Oaken Bucket Water Treatment Facility | 272 Cushing Hwy | Scituate |
| Sterling, D. L. House | 14 Glines Ave | Weymouth |
| Not Named in Database | 11 Cabot St | Milton |
| Not Named in Database | 12 Byrne Rd | Milton |
| Miller, Dea. Lewis G. House | 43 Cleveland St | Norfolk |
| Wheeler, Louis W. - Phelps House | 44 High St | Norwell |
| Not Named in Database | 150 Grampian Way | Boston |
| Armstrong, Robert House | 155 Savin Hill Ave | Boston |
| Morton Street - Segment Two | Morton St | Boston |
| Cushing, Joseph House | 299 Old Oaken Bucket Rd | Norwell |
| Fairview Cemetery - Flagpole | 45 Fairview Ave | Boston |
| Forbes Lithograph Mfg. Company - Building A | 1 Forbes St | Chelsea |
| Flanders, Charles W. House | 21 Wentworth St | Malden |
| Not Named in Database | 259-261 Willis Ave | Medford |
| Kendall, Henry P. House | 1 Bluff Head Cir | Sharon |
| Felch, Ebenezer - Hammond, Thomas F. House | 2 Chrislin Way | Natick |
| Not Named in Database | 78 Phillips St | Boston |
| Carrington, Sterling R. House | 11 Stoneleigh Rd | Watertown |
| Ames Shovel and Tool Company Tenement #19 | 9 Picker Ln | Easton |
| Isabelle, John S. House | 25 Wood Way | Cohasset |
| Central Garage - Qualey, James R. Auto Storage | 21 Elm St | Braintree |
| Not Named in Database | 35 Oak St | Franklin |
| McCarty, Jeremiah House | 113 Cottage St | Franklin |
| Not Named in Database | 307 Orchard St | Millis |
| Winthrop Hotel | 73 Hollis St | Framingham |
| Goodnow - Cutler Caretaker's House | 141 Landham Rd | Sudbury |
| South Schoolhouse - Adams, Hannah School | 15 High St | Medfield |
| Thayer, Richard House | 87 South Main St | Randolph |
| Not Named in Database | 155 Cliff Rd | Wellesley |
| Leonard, Thomas House | 1476 Great Plain Ave | Needham |
| Norfolk County Railroad Bridge over Washington St | Washington St | Westwood |
| Colburn, Waldo House | 29 Church St | Dedham |
| Avery, Sarah House | 797 Highland Ave | Needham |
| Robbins, Charles W. House | 33 Summer St | Weston |
| Not Named in Database | 706 Metropolitan Ave | Boston |
| Hammon, E. C. House | 119 Hyslop Rd | Brookline |
| Olmsted National Historic Site - Stone Wall | 99 Warren St | Brookline |
| Gilmore, William G. House | 356 Arborway | Boston |
| Not Named in Database | 95-97 Boylston St | Brookline |
| Flagg, Sumner House | 32 Allerton St | Brookline |
| Not Named in Database | 29 Whiting St | Boston |
| Mattapan Bridge | Blue Hill Ave | Boston |
| Not Named in Database | 42 Ocean St | Boston |
| Wilson, John B. and Charles House | 41 Monument Ave | Boston |
| Not Named in Database | 10 Phillip Rd | Belmont |
| Wadsworth, Peleg Briggs Building | 1469 Beacon St | Brookline |
| Wentworth, Marshall Town House | 17 Keswick St | Boston |
| M. I. T. - President's House | Memorial Dr | Cambridge |
| Lowell House - Harvard University | 10 Holyoke Pl | Cambridge |
| White, Thomas R. Row House | 28 Saint Germain St | Boston |

| HISTORIC SITE NAME | ADDRESS | TOWN NAME |
|---|---|---|
| Not Named in Database | 51 Greenwich St | Boston |
| Not Named in Database | 16 Sunnyside St | Somerville |
| East Cambridge Savings Bank | 292 Cambridge St | Cambridge |
| Hadley, G. W. House | 139 Perkins St | Somerville |
| Brighton High School | 20 Warren St | Boston |
| Not Named in Database | 443 Shawmut Ave | Boston |
| Gardiner - Melvin and Badger Pharmacy Building | 37-43 Temple Pl | Boston |
| New Studio Building, The | 104-116 Tremont St | Boston |
| Not Named in Database | 30-32 Lancaster St | Boston |
| Not Named in Database | 30 Battery St | Boston |
| Edison Electric Illuminating Company Substation | 12 Central Ave | Boston |
| Rice and Hutchins Shoe Company Headquarters | 2-14 High St | Boston |
| Hewitt, E. A. House | 39 Pleasant St | Bridgewater |
| Granger, Dr. Frank C. House | 15 Union St | Randolph |
| Reed, Capt. Thomas House | 821 Plymouth St | Abington |
| Clark, Cordelia M. House | 141-143 Thomas Burgin Pkwy | Quincy |
| Not Named in Database | 11 Gilson Rd | Quincy |
| Not Named in Database | 64 Hawthorne St | Weymouth |
| Not Named in Database | 27 School St | Weymouth |
| Not Named in Database | 405-407 Meridian St | Boston |
| Not Named in Database | 141 Eutaw St | Boston |
| Not Named in Database | 12 Essex St | Chelsea |
| Chelsea Walk | 418-420 Broadway | Chelsea |
| Packard, Angeline House | 24 Grove St | Chelsea |
| Lincoln, Robert W. Currier Shop | 3 West St | Hingham |
| Not Named in Database | 11 Green St Ct | Hingham |
| Litchfield, Joseph House | 47 Hill St | Cohasset |
| Lothrop House | 130 Atlantic Ave | Cohasset |
| Whitcomb, Lawrence Carriage Barn | 128 Crafts Rd | Brookline |
| Charlestown Navy Yard - Building 143 - Chapel | Navy Yard | Boston |
| Harrington, Andrew House | 31-33 Dunbar St | Canton |
| Fairbank, Charles - Griffin, Noble C. Store | 133 Main St | Wayland |
| Not Named in Database | 7 Grasshopper Ln | Scituate |
| Dalby, James House | 59 Grove St | Scituate |
| Not Named in Database | 53 Cliff Rd | Milton |
| First Parish of Assinippi Church | 482 Washington St | Norwell |
| Grose, Charles House and Shoe Shop | 105 High St | Norwell |
| Not Named in Database | 592 River St | Norwell |
| Not Named in Database | 12 Greenfield Ln | Scituate |
| Not Named in Database | Gates St | Boston |
| Not Named in Database | 12-14 Playstead Rd | Boston |
| Adams, George - Wilkins, Alfred House | 133-135 Charles St | Boston |
| Parker, George W. House | 103 Revere St | Boston |
| Saint John Chrysostom Roman Catholic Rectory | 4740 Washington St | Boston |
| Camp Gannett Cabin | 174 Lakeview St | Sharon |
| McCanna, John W. House | 21 Deborah Sampson St | Sharon |
| Swedish Methodist Episcopal Church Rectory | 166 Granite St | Quincy |
| Claflin, Alvin House | 89 Cordaville Rd | Ashland |
| Browne, Merrill H. - Fuller, Genevieve M. House | 376 Randolph Ave | Milton |
| Critchett, James O. House | 112 Irving St | Watertown |
| Not Named in Database | 25 Phillips St | Boston |
| Benevides, Manuel House | 104 Main St | Plympton |
| Harding, Louis B. House | 145 Woodland Rd | Brookline |
| Krupp, William House | 43 Kensington Cir | Brookline |
| Fisher Hill Realty House | 266 Fisher Ave | Brookline |
| Williams, Franklin B. House | 393 Heath St | Brookline |
| McLeod, Colin J. House | 13 Jefferson Rd | Brookline |
| Dwinell-Wright Coffee Importing Company Warehouse | 311-319 Summer St | Boston |
| Tillson, Apollos J. House | 22 Franklin St | Arlington |
| Not Named in Database | 32 Orvis Rd | Arlington |
| Not Named in Database | 473-477 Massachusetts Ave | Arlington |
| Not Named in Database | 7 Avon Pl | Arlington |
| O'Donnell Building | 361-371 Moody St | Waltham |
| Byrd - Lapham House | 499 Union St | Marshfield |
| Not Named in Database | 11 Fayette Pl | Newton |

| HISTORIC SITE NAME | ADDRESS | TOWN NAME |
|---|---|---|
| Hunter, Mary S. House | 53 Pearl St | Newton |
| Stearns, Walter H. House | 18 Nonantum Pl | Newton |
| Not Named in Database | 10 Remick Terr | Newton |
| Not Named in Database | 6-8 Remick Terr | Newton |
| Holman, Ralph Warriner House | 306 Franklin St | Newton |
| Stanley, Francis E. House | 261 Franklin St | Newton |
| Sudbury Aqueduct Terminal Chamber | 100 Beacon St | Newton |
| Kent, James C. - Murphy, James B. House | 32 Chandler St | Newton |
| Joyce, Patrick House | 47 Cook St | Newton |
| McNamara, Michael - Keating, John House | 37 Cook St | Newton |
| Not Named in Database | 65 Clinton St | Newton |
| Not Named in Database | 150-152 River St | Newton |
| French, William H. House | 76 Chestnut St | Newton |
| Not Named in Database | 70 Crescent St | Newton |
| Carter, Leon - Duckworth, Frederick House | 256 Auburndale Ave | Newton |
| Jordan, Joshua A. House | 357 Central St | Newton |
| Auburndale Congregational Church | 64 Hancock St | Newton |
| Not Named in Database | 94 Central St | Newton |
| Lang, Joseph L. - Wilner, Philip House | 175 Auburn St | Newton |
| Priest, Harry A. House | 70 Studio Rd | Newton |
| Kanzler, William House | 93 Manet Rd | Newton |
| Smith, S. Curtis House | 56 Fairmont Ave | Newton |
| Ritchie, James House #2 | 10 The Ledges Rd | Newton |
| Mainland, John Y. House | 54 Gray Cliff Rd | Newton |
| McAdams, William House | 1624 Centre St | Newton |
| Moore, Charles E. House | 39 Chester St | Newton |
| Childs, Mayor Edwin O. House | 340 California St | Newton |
| Bacon, Horace House | 1155 Boylston St | Newton |
| Mary Immaculate of Lourdes Roman Catholic Church | 280 Elliot St | Newton |
| Southwick, Eva A. House | 176 Waban Ave | Newton |
| Not Named in Database | 67 Berkeley St | Newton |
| Not Named in Database | 87 Bowdoin St | Newton |
| Not Named in Database | 27 The Ledges Rd | Newton |
| Simmons, Dr. Channing C. House | 539 Hammond St | Newton |
| Not Named in Database | 237-239 Langley Rd | Newton |
| Not Named in Database | 39 Varnick Rd | Newton |
| Not Named in Database | 199 Collins Rd | Newton |
| Potter Estate | 65-71 Walnut Pk | Newton |
| McNamara, Timothy Double House | 28 School St | Newton |
| Canfield, Thomas House | 20 School St | Newton |
| Not Named in Database | 11 Adams St | Newton |
| Not Named in Database | 35 Melville Ave | Newton |
| Rice, Abbott B. - Hamilton, William E. House | 41-43 Central Ave | Newton |
| Hallett, H. K. House | 69 Lowell Ave | Newton |
| Not Named in Database | 10 Spiers Rd | Newton |
| Not Named in Database | 123 Baldpate Hill Rd | Newton |
| Not Named in Database | 45 Andrew St | Newton |
| Not Named in Database | 130 Andrew St | Newton |
| Smith, Enoch House | 1839 Washington St | Newton |
| Gay, Levi B. House | 303 Franklin St | Newton |
| Patuto, Pietri House | 63 West St | Newton |
| Murphy House | 18-20 Murphy Ct | Newton |
| Boyton, Benjamin House | 1440 Washington St | Newton |
| Daniels, John A. House | 36 Parker St | Newton |
| Coleman, N. C. House | 18 North St | Newton |
| Fisher, Gurdon R. House | 32 Lakewood Rd | Newton |
| Duncklee, Susanna House | 1039 Walnut St | Newton |
| Not Named in Database | 33 Windermere Rd | Newton |
| O'Malley, Charles House | 21 Maila Terr | Newton |
| Not Named in Database | 46 Pine Ridge Rd | Newton |
| Not Named in Database | 23-25 Elm Hill Pk | Boston |
| Not Named in Database | 57 Grove St | Milton |
| Not Named in Database | 11 Winthrop St | Milton |
| Not Named in Database | 9 Callahan Path | Newton |
| Not Named in Database | 279 Hanover St | Boston |

| HISTORIC SITE NAME | ADDRESS | TOWN NAME |
|---|---|---|
| Parkway, The | 229-231 Columbia Rd | Boston |
| Mount Auburn Cemetery - Cushman, Charlotte Saunders Obelisk | 580 Mount Auburn St | Watertown |
| Mount Auburn Cemetery - Appleton, Thomas Gold and Nathan Monument | 580 Mount Auburn St | Watertown |
| Not Named in Database | 1630 Commonwealth Ave | Boston |
| Not Named in Database | 1620 Commonwealth Ave | Boston |
| Not Named in Database | 15 Huntington Rd | Milton |
| Not Named in Database | 108 Governors Rd | Milton |
| Not Named in Database | 9 Garden St | Milton |
| Not Named in Database | 81 Garden St | Milton |
| Not Named in Database | 41 Rowe St | Milton |
| Not Named in Database | 283 Edge Hill Rd | Milton |
| Flynn, Thaddeus J. and Mary A. House | 100 Edward Foster Rd | Scituate |
| Winslow Cemetery - Webster, Daniel Tomb | Winslow Cemetery Rd | Marshfield |
| New England Telephone and Telegraph Company Building | 108 Richmond St | Boston |
| Davenport Mansion - Terrace Gardens | 1465 Brush Hill Rd | Milton |
| Not Named in Database | 2 Miller Pk | Boston |
| Hoyt House | 35 Franklin St | Medford |
| Robinson, Stillman W. House | 158 Park St | Medford |
| Sheperd, Capt. Schuyler House | 229 School St | Mansfield |
| Merrill, Erlon and Effie House | 5 Irving Rd | Weston |
| Josselyn, Florus and Grace Ella Beene House | 3 Pleasant St | Pembroke |
| Tange, Hans and Christine - Jennings, Levi and Marion House | 224 Auburndale Ave | Newton |
| O'Connell, Michael J. and Mary House | 243 Cherry St | Newton |
| Not Named in Database | 30 Barry St | Randolph |
| Not Named in Database | 28 Imrie St | Randolph |
| Not Named in Database | 105 Newbury St | Brockton |
| Not Named in Database | 113 Green St | Brockton |
| Wood - Wetherbee Garage | 37R Schuyler St | Boston |
| Beebe, F. H. House | 63 Beals St | Brookline |
| Downing House | 8 Naples Rd | Brookline |
| Not Named in Database | 30 Spooner St | Easton |
| Campbell, George L. House | 3 Magnolia Pl | Boston |
| Marguerite, The | 3 Driftway | Scituate |
| Higgins, Peter Row House | 33 Dale St | Boston |
| Bryant, William Cullen House | 815 Belmont St | Brockton |
| Warren Avenue Baptist Church | 1179 Warren Ave | Brockton |
| Baxendale, Thomas Cottage | 228 Pleasant St | Brockton |
| F. W. Woolworth's - Romm's Jewelry Store | 156-160 Main St | Brockton |
| First Parish Congregational Church | 24 Pleasant St | Brockton |
| Old Colony Railroad Bridge (Milepost #20.04) | Brockton Viaduct | Brockton |
| Saint Margaret of Scotland Catholic Church Hall | 891 Montello St | Brockton |
| Not Named in Database | 45 Hobart Terr | Braintree |
| Alden, Elijah House | 58 Purchade | Middleborough |
| Not Named in Database | 854 Washington St | Holliston |
| Wrentham State School Fair Ground Viewing Stand | Emerald St | Wrentham |
| Granny's Run Stone Bridge | Granny's Run Brook | Norfolk |
| Not Named in Database | 40 Pleasant St | Hopkinton |
| Dickson, Brenton H. Jr. Horse Barn | 125 Highland St | Weston |
| Hartshorn House | 48 Common St | Walpole |
| Smith, Charles L. House | 108 Vernon St | Norwood |
| Weatherbee, David F. House | 89 Neponset St | Norwood |
| Rice, Fred B. House, Bakery and Cigar Shop | 45 Farm St | Dover |
| Haskell House | 63 Dedham St | Dover |
| Young, Sarah House | 31 Lantern Ln | Wellesley |
| Not Named in Database | 21 Rockridge Rd | Wellesley |
| Not Named in Database | 75 Glenridge Rd | Dedham |
| Not Named in Database | 940 High St | Dedham |
| Not Named in Database | 10-12 Robbins St | Waltham |
| Saint Patrick's Roman Catholic Church | 208 Main St | Watertown |
| Kelley, Lawrence House | 5 Eliot Ave | Brookline |
| Perkins Estate - Gardeners' Cottage | 450 Warren St | Brookline |
| Fisher Hill Reservoir | Fisher Ave | Brookline |
| Porder House | 306 Buckminster Rd | Brookline |
| Not Named in Database | 39 Greenough St | Brookline |

| HISTORIC SITE NAME | ADDRESS | TOWN NAME |
|---|---|---|
| Broadhurst, John T. Row House | 21 Wigglesworth St | Boston |
| Priesing, John W. Multi-Family House | 16-18 Creighton St | Boston |
| Not Named in Database | 569-573 Talbot Ave | Boston |
| Johnston, David Claypoole and Sarah Murphy - Freeman, Edmond and Lucy House | 32 Payson Ave | Boston |
| Bassett, Joseph Row House | 19 Thomas Pk | Boston |
| Nesson, Israel Building | 7 Blackwood St | Boston |
| White, Thomas R. Row House | 15 Saint Germain St | Boston |
| Wheatland, George - Russell, E. House | 371 Marlborough St | Boston |
| Richardson, J. F. House | 363 Marlborough St | Boston |
| Freeland, Charles House | 129 Marlborough St | Boston |
| Fairborn, T. House | 39 Houghton St | Somerville |
| Wilkins, Albert House | 2 Olive Sq | Somerville |
| Adams, Jabez F. - Atwood, Samuel S. Rowhouse | 104 Otis St | Cambridge |
| Roby, Ebenezer Rowhouse | 34 Second St | Cambridge |
| Not Named in Database | 27-29 Thornton St | Boston |
| New England Organ Company | 46 Wareham St | Boston |
| Not Named in Database | 1648 Dorchester Ave | Boston |
| Scollay Building | 30-40 Court St | Boston |
| Pittsburgh Plate Glass Company Warehouse | 42-56 Thomson Pl | Boston |
| Weld Building | 172-180 Federal St | Boston |
| Sargent, Kilby Commercial Block | 125-127 Main St | Everett |
| Trinity Parish Episcopal Church | Main St | Bridgewater |
| Carey, Patrick House | 74 Pleasant St | Holbrook |
| Whitman First Congregational Church | 519 Washington St | Whitman |
| Smith, James House | 260 Market St | Rockland |
| Dyer, Asa - Chamberlin, John Jr. House | 352 Plymouth St | Abington |
| Not Named in Database | 1024 Front St | Weymouth |
| Soule, Ebenezer House | 17 Mayflower Rd | Plympton |
| Not Named in Database | 914 Circuit St | Hanover |
| Ahlstrom, Axel G. House | 136-140 Glendale Rd | Quincy |
| Adams Birthplace - Wood Post Fence | 135 Adams St | Quincy |
| Not Named in Database | 95 Merrymount Rd | Quincy |
| Weld School and Graphic Arts Building | 97 East Howard St | Quincy |
| Not Named in Database | 27 Bakers Ave | Weymouth |
| Not Named in Database | 17-19 Prospect St | Weymouth |
| Not Named in Database | 15 Shawmut St | Weymouth |
| Reed, Isaac House | 1622 Commercial St | Weymouth |
| Albee House | 73 Eutaw St | Boston |
| Not Named in Database | 51 Undine Ave | Winthrop |
| Glastonbury Abbey Chapel | 16 Hull St | Hingham |
| Riverside Boat Club | Charles River | Cambridge |
| Lockart, William L. Company Building | 209 O'Brien Hwy | Cambridge |
| Faunce, W. - Myrick, W. W. Barn | 51 Evergreen St | Kingston |
| Peck, Rev. Charles H. House | 2183 Ocean St | Marshfield |
| Silvester, Thomas House | 22 Cornet Stetson Rd | Scituate |
| East Bridgewater Town Poor Farm Barn | 372 Walnut St | East Bridgewater |
| Not Named in Database | 31 Neil St | Marlborough |
| Not Named in Database | 54 Windsor Rd | Milton |
| Not Named in Database | 105 Brook Rd | Milton |
| Hanley, Charles J. Jr. House | 4 Surry Dr | Cohasset |
| Not Named in Database | 169 Stetson Rd | Norwell |
| Not Named in Database | 63 Thomas Pk | Boston |
| Bryant, John House | 63 Beacon St | Boston |
| Lander, William - Lovett, Charles W. House | 60 Chestnut St | Boston |
| Ward, Samuel Gray House | 20 Louisburg Sq | Boston |
| Camp Gannett Bathhouse | 174 Lakeview St | Sharon |
| Saint Patrick's Roman Catholic Church Rectory | 44 East Central St | Natick |
| Evergreen Cemetery - Soldiers Monument | 2060 Commonwealth Ave | Boston |
| Not Named in Database | 31 Eliot St | Medford |
| Not Named in Database | 34 Shaw St | Weymouth |
| Greenwood, James House | 70 Fountain St | Ashland |
| Not Named in Database | 64 Phillips St | Boston |
| Jamaica Plain Jehovah's Witnesses Kingdom Hall | 236 Chestnut Ave | Boston |
| Gulbrants, William House | 13 Holmes St | Easton |

| HISTORIC SITE NAME | ADDRESS | TOWN NAME |
|---|---|---|
| Not Named in Database | Court St | Plymouth |
| Not Named in Database | 1151 Washington St | Braintree |
| Not Named in Database | 114 Hollis Ave | Braintree |
| Not Named in Database | 157 River St | Braintree |
| Smith, Ernest G. House | 116 Hawthorn Rd | Braintree |
| Not Named in Database | 144 Shaw St | Braintree |
| Thayer, Franklin Dyer House | 234 Elm St | Braintree |
| Logee - Russeque, A. A. House | 89 Cottage St | Franklin |
| Saint Mary's Catholic Church Rectory | 8 Church St | Holliston |
| McKennelley, J. House | 22 Walcott St | Hopkinton |
| Mauro, John House | 37 Boston Rd | Southborough |
| Fay, Lyman - Ward,Edward A. House | 34 Fountain St | Ashland |
| Bridge, Rev. Matthew House | 62 Kellog St | Framingham |
| Bent, Lt. William House | 43 Main St | Wayland |
| Milestone, 1767 | Boston Post Rd | Sudbury |
| White, Simeon House | 263 Franklin St | Mansfield |
| Walpole Schoolhouse | West St | Walpole |
| Murphy House | 248 Washington St | Walpole |
| French, George M. House | 365 North Main St | Randolph |
| Mann, Seth II House | 349 North Main St | Randolph |
| French, Enoch House | 641 North Main St | Randolph |
| Fisher, Mary Elizabeth Campbell House | 524 High St | Westwood |
| Crane, Joshua - Crane, Walter S. House | 32 Farm Ln | Westwood |
| Not Named in Database | 51 Common St | Dedham |
| Hastings, Josiah House | 131 Newton St | Weston |
| Stanley, Leonard W. House | 23-25 Taylor St | Waltham |
| Not Named in Database | 433 Canton St | Westwood |
| Route 128 Railroad Station | University Ave | Westwood |
| Sargent, Ignatius Cow Barn | 75 Sargent Rd | Brookline |
| Winkler, Gerald House | 38 Cumberland Ave | Brookline |
| Not Named in Database | 91-93 Walnut St | Brookline |
| Shell Gas Station | 164 Harvard St | Brookline |
| Not Named in Database | 185-203 Harvard St | Brookline |
| Oppenheim, Reba House | 352 Kent St | Brookline |
| Griggs, Thomas House | 17 Atherton Rd | Brookline |
| Not Named in Database | 310 Adams St | Milton |
| Haffenreffer Brewery - Building B | Germania St | Boston |
| Varnerin, Antony Duplex | 29-31 Townsend St | Boston |
| Kelley, Timothy - Conway, Thomas Double House | 1988-1990 Centre St | Boston |
| Harvard University Dental School | 188 Longwood Ave | Boston |
| Not Named in Database | 5 Alveston St | Boston |
| Columbia Yacht Club | 1825-1829 Columbia Rd | Boston |
| Howard, Henry House | 36 Amory St | Brookline |
| Not Named in Database | 301 Brookline Ave | Cambridge |
| Peabody, S. Endicott Row House | 40 The Fenway | Boston |
| Not Named in Database | 72 Copeland St | Boston |
| Not Named in Database | 1607 Commonwealth Ave | Boston |
| Farrington, John House | 142 Marlborough St | Boston |
| Binney, G. H. House | 275 Marlborough St | Boston |
| Higginson, H. L. House | 8 Fairfield St | Boston |
| Munroe, Robert House | 37 Walnut St | Somerville |
| Not Named in Database | 431 Shawmut Ave | Boston |
| Vose Piano Factory | 1010 Massachusetts Ave | Boston |
| West Roxbury Trap Rock Company Quarry | 10 Grove St | Boston |
| Burrell, Adoniram Row House | 53 M St | Boston |
| Locke, John Wine Rooms Restaurant | 1-2 Winter Pl | Boston |
| Not Named in Database | 361 Bowdoin St | Boston |
| Harvard Street Baptist Church Granite Entry Blocks | 47-49 Harvard St | Boston |
| Hotel Lenox | Boylston St | Boston |
| Cox, George D. Row House | 5 Worthington St | Boston |
| Allen Building | 9 Linden St | Boston |
| Taylor, Dolphin D. House | 46 Baldwin St | Boston |
| Boston Automatic Fire Alarm Company Building | 55 Batterymarch St | Boston |
| Not Named in Database | 143 Trenton St | Boston |
| Kelly, Hugh House | 295 Bunker Hill St | Boston |

| HISTORIC SITE NAME | ADDRESS | TOWN NAME |
|---|---|---|
| Holmes - Folsom House | Plymouth St | Bridgewater |
| Lincoln School | 227 Plymouth St | Holbrook |
| Not Named in Database | 604 East St | Weymouth |
| Burnham, Lewis Three Decker | 221 Lexington St | Boston |
| Chimney Corner Gift Shop | 5-7 Leavitt St | Hingham |
| Bancroft - Steele House | 193 Sohier St | Cohasset |
| Jacome, Edward House | 7 Hill St | Cohasset |
| Booth, Robert S. Jr. House | 30 Joy Pl | Cohasset |
| Natick Research Laboratories Family Housing | East Militia Heights | Needham |
| Not Named in Database | 10 Ford Pl | Scituate |
| Not Named in Database | 54 Captain Pierce Rd | Scituate |
| Hunt, Dea. Ebenezer House | 175 Front St | Weymouth |
| Not Named in Database | 2 Captain Pierce Rd | Scituate |
| McIntosh, Charles House | 1700 Great Plain Ave | Needham |
| Blackman, Eugene House | 51 Sumner St | Milton |
| Not Named in Database | 29-31 Belvoir Rd | Milton |
| Sharon's Luncheonette - Sharon Duck Inn | 227 Dedham St | Norfolk |
| Phillips School | 41 Phillips St | Boston |
| Zieman, Dora Tenement House | 81-83 Phillips St | Boston |
| McClennin, Elizabeth - Marshall, Wyzeman House | 29 Pinckney St | Boston |
| Codman - Mason House | 6 Louisburg Sq | Boston |
| Mitchell, Samuel H. - Dunbar, Loring House | 78 Pinckney St | Boston |
| Arundel, The Apartments | 844 Beacon St | Boston |
| University Hall Apartments | 407 Huntington Ave | Boston |
| Smith, Nathanial - Whitney, Freeman S. House | 67 Summer St | Natick |
| Mount Auburn Cemetery - Copenhagen, Maria Angel | 580 Mount Auburn St | Cambridge |
| Feenan, Henry House | 15 Brookside Pk | Milton |
| Bjorkland, Arthur E. House | 31 Schofield Rd | Cohasset |
| Spring Brook Cemetery - Mowry, George Monument | Spring St | Mansfield |
| Eliot, Samuel - Morison, Samuel Eliot House | 156 Mount Vernon St | Boston |
| Hastings, Albert W. House | 34 Hubbard St | Malden |
| Not Named in Database | 19 Jaques St | Somerville |
| Not Named in Database | 86 Mount Vernon St | Boston |
| Not Named in Database | 123 Pinckney St | Boston |
| Hotel Bellevue | 435 Columbia Rd | Boston |
| Runge, Earl Julius House | 15 Holmes St | Easton |
| Dorchester South Burying Ground - Martin Stone | 2095 Dorchester Ave | Boston |
| Harrison, Walter L. House | 35 LeMoyne St | Braintree |
| Not Named in Database | 37 Hobart St | Braintree |
| Not Named in Database | 194 Plymouth St | Middleborough |
| Not Named in Database | 999 Washington St | Holliston |
| Wrentham State School Hen House Foundation | Emerald St | Wrentham |
| Gilmore's Fuel and Grain Warehouse | 26-38B Park St | Medfield |
| Wilson, Charles B. House | 26 East Main St | Southborough |
| Not Named in Database | 8 Bridge St | Marlborough |
| Temple - Pratt House | 43 Ames Pl | Marlborough |
| Not Named in Database | 5 Baker St | Holliston |
| Not Named in Database | 108 School St | Framingham |
| Winn - Fyffe House - Hunnewell Estate | 99 Pond Rd | Wellesley |
| Union Straw Works Double Worker Housing | 32-34 Sherman St | Foxborough |
| Pratt Elementary School | Community Way | Foxborough |
| Smith, Henry W. House | 638-640 East St | Walpole |
| Morse House | 868-878 Washington St | Norwood |
| Williams, Seth - Scott, Charles House | 37 Highland St | Easton |
| Not Named in Database | 54 Central St | Easton |
| Not Named in Database | 10 Avon Rd | Wellesley |
| Adams, Horatio House | 31 Curve St | Wellesley |
| Dadmun, Daniel House | 229 Washington St | Wellesley |
| Needham Old Burying Ground | Nehoiden St | Needham |
| Townsend House | 980 Central Ave | Needham |
| Boston Manufacturing Company Housing | 372-378 River St | Waltham |
| Saint Pius X Roman Catholic Church | 101 Wolcott Rd | Milton |
| Brush Hill School - Lyon, Reuben House | 852 Brush Hill Rd | Milton |
| Munsell, Albert H. House | 69 Middlesex Rd | Brookline |
| Stockbridge, Wales R. House | 19 Maida Terr | Boston |

| HISTORIC SITE NAME | ADDRESS | TOWN NAME |
|---|---|---|
| Hefler, Geraldine M. House | 674 Newton St | Brookline |
| Not Named in Database | 771 Boylston St | Brookline |
| Fisher Hill Reservoir Gatehouse | 90 Fisher Ave | Brookline |
| Not Named in Database | 200 Durnell Ave | Boston |
| Evans, Robert D. House | 34 Welch Rd | Brookline |
| Not Named in Database | 27 Burroughs St | Boston |
| Lougee, George H. House | 20 Fernwood Rd | Boston |
| Campbell - Pierce House | 103 Canton Ave | Milton |
| Milton Cemetery - Soldiers' Lot | 211 Centre St | Milton |
| Not Named in Database | 10 Milton Hill Rd | Milton |
| Flanders, Oliver - Casey, John House | 285 Edge Hill Rd | Milton |
| Williams, Horatio House | 23 Caldwell St | Boston |
| Not Named in Database | 6 Elder St | Boston |
| Bancroft, Henry House | 28 Brighton St | Boston |
| Sawyer, William B. House | 49 Oak Square Ave | Boston |
| Tompson, E. W. E. House | 12 Kent Sq | Brookline |
| Keening, Joseph H. House | 186 Pleasant St | Brookline |
| Not Named in Database | 17-19 Garden St | Cambridge |
| Wadleigh, H. W. House | 234 Commonwealth Ave | Boston |
| Not Named in Database | 12-20 Perrin St | Boston |
| Wilson, John B. - Wilson, Charles Town House | 3 Cordis St | Boston |
| Columbus, Christopher Central Catholic High School | 21 North Bennet St | Boston |
| Fabyan, George Conservatory | 799 Boylston St | Boston |
| Gardner, J. L. - Coolidge, T. J. House | 184 Beacon St | Boston |
| Not Named in Database | 354 Beacon St | Boston |
| King, H. P. House | 118 Beacon St | Boston |
| Not Named in Database | 1040 River St | Boston |
| Not Named in Database | 153-155 Cedar St | Boston |
| Not Named in Database | 16 Myrtle St | Boston |
| Rooney, K. A. House | 296 Temple St | Boston |
| Blue Hill Bank Building | 1110 Washington St | Boston |
| Appleton, Samuel Building | 1 Liberty Sq | Boston |
| Gammons, E. B. House | 31 Maple Ave | Bridgewater |
| Belmont Street Bridge over Salisbury Plain River | Belmont St | West Bridgewater |
| Small Pox Cemetery | Conant St | Bridgewater |
| Dunbar House | 345 Summer St | Bridgewater |
| Tyler, Joseph L. House | 63 Plymouth St | East Bridgewater |
| Briggs, Nathaniel B. House | 275 Market St | Rockland |
| Not Named in Database | 94 Randolph St | Weymouth |
| Hunt, Gridley House | 931 North Union St | Rockland |
| Perry House | 610 East Washington St | Hanson |
| Not Named in Database | 211 Cross St | Hanover |
| Cardinal Cushing School - Sisters Inn | Washington St | Hanover |
| Delano, William House | 370 River St | Norwell |
| Litchfield, Jarius House | 58 Clapp Rd | Scituate |
| Adams, Judge Thomas Boylston House | 79 Elm St | Quincy |
| Bennett, Percy E. House | 43 Whitney Rd | Quincy |
| Claflin, R. F. House | 106 Greenleaf St | Quincy |
| Not Named in Database | 159 Washington St | Weymouth |
| Welding Substation - Pier 3 | 97 East Howard St | Quincy |
| Clapp, James H. Boot Factory Double Worker Housing | 316-318 Middle St | Weymouth |
| Fort Andrews Enlisted Mens' Quarters | Peddocks Island | Hull |
| Whiton, Moses House | 409 Main St | Hingham |
| Derby Academy | 34 Main St | Hingham |
| Not Named in Database | 16 1/2 North St | Hingham |
| Costello, Francis L. House | 2 Grace Dr | Cohasset |
| Curtis, George Stable | 600 Jerusalem Rd | Cohasset |
| Not Named in Database | 52 Mordecai Lincoln Rd | Scituate |
| Burley, Harry B. Jr. House | 9 Black Horse Ln | Cohasset |
| Worrick, Laban - Snow, Samuel House | 95 South Main St | Cohasset |
| Not Named in Database | 73 Whitehead Rd | Cohasset |
| Franklin Railroad Bridge over Attleboro Tracks | Attleboro Railroad | Boston |
| Hultman Aqueduct | Hultman Aqueduct | Weston |
| Not Named in Database | 102 Washington St | Duxbury |
| Fish, Capt. Ebenezer Stable | 66 Franklin St | Duxbury |

| HISTORIC SITE NAME | ADDRESS | TOWN NAME |
|---|---|---|
| Rogers, Marcellus W. House | 140 Prospect St | Marshfield |
| Nickerson, Joseph House | 42 Cove St | Duxbury |
| Not Named in Database | 11 Osborne Rd | Brookline |
| Griffin, Alonzo - Moreau House | 13 Dunster Ave | Wayland |
| Not Named in Database | 60 Allerton Rd | Milton |
| Not Named in Database | 42 Norway Rd | Milton |
| McHugo, Henry House | 48-50 Blue Hill Ave | Milton |
| Abbott, Fred House | 12 Austin St | Milton |
| Churchill, Edna G. House | 29 Stanton Rd | Cohasset |
| Not Named in Database | 27 Dean Rd | Weston |
| Stetson - Ormsby House | 44 Thomas Pk | Boston |
| Appleton, Mary Lekain Gore House | 53 Beacon St | Boston |
| Clark, H. M. House | 13 Walnut St | Boston |
| Blake, John J. - Pettingill, S. S. House | 28 High St | Chelsea |
| Smith, Peter W. House | 21 Fisher Rd | Cohasset |
| Bouve, Thomas Tracy House - Willard, Dr. Robert House and Office | 120 Charles St | Boston |
| Not Named in Database | 13 Ellis Ave | Medford |
| Granite City Garage | 6 Revere Rd | Quincy |
| Brittain, Frederick V. House | 8 Crest Rd | Sharon |
| Gregg, S. Albert House | 104 Riverside St | Watertown |
| Not Named in Database | 40 South Russell St | Boston |
| Williams, George E. House | 476 Bay Rd | Easton |
| Carr, M. W. and Company Factory - Building #7 | 63 Gorham St | Somerville |
| French, Asa House | 766 Washington St | Braintree |
| Not Named in Database | 28 Pleasant St | Middleborough |
| Wampum Corner Railroad Station | 46 West St | Wrentham |
| Gay House | 16 Phillips St | Medway |
| Page, Webster Wales - McElroy, Ellen A. House | 4 Hayden Rowe St | Hopkinton |
| McMaster, Harry House | 13 Latisquama Rd | Southborough |
| Cold Spring Mill Complex - Grist Mill | North Mill St | Hopkinton |
| O'Connell, Daniel F. House | 98 Newton St | Marlborough |
| Marlboro Electric Light Company Transformer | Florence St | Marlborough |
| O'Connell, John Shoe Factory Worker Housing | 52 Bridge St | Marlborough |
| Not Named in Database | 207 East Main St | Marlborough |
| Hammond, William House | 332 Washington St | Holliston |
| French, Charles Pump House | 137 Western Ave | Sherborn |
| Fay, Albert Chicken Coop | 60 Brush Hill Rd | Sherborn |
| Bowes, Thomas D. and Catherine House | 58 Central St | Framingham |
| Assington Caretaker's House | 172 Forest St | Sherborn |
| Morse, John U. House | 40 West Central St | Natick |
| Smith, Warren House | 144 Beach St | Foxborough |
| Cottrell, Clement V. - Squires, Joseph House | 104 Nichols St | Norwood |
| Wightman, Henry W. B. - Pratt, Amos House | 531 Foundry St | Easton |
| Not Named in Database | 165 Cliff Rd | Wellesley |
| Not Named in Database | 195 Washington St | Westwood |
| Whiting, Calvin House | 978 High St | Dedham |
| Nims, Arthur B. House | 14 Maple Rd | Weston |
| Not Named in Database | 68 Adams St | Waltham |
| Not Named in Database | 83 Beech St | Belmont |
| Cowles, Edward Enos House | 630 Brush Hill Rd | Milton |
| Macomber, William S. House | 8 Florence St | Boston |
| Mahler House | 14 Sumner Rd | Brookline |
| Rhodes Building | 10-11 Harvard Sq | Brookline |
| Not Named in Database | 161 Wachusett St | Boston |
| Harding - Jackson House | 45 Ruggles Ln | Milton |
| Mulcahy, John J. Ray House | 38 Oakview Terr | Boston |
| Saint Joseph's Roman Catholic Church Rectory | 85 Regent St | Boston |
| Williams, Elizabeth House | 63 Summit St | Boston |
| Wood, William House | 77 Perry St | Brookline |
| Marrett - Ruggles - Fayerweather House | 175 Brattle St | Cambridge |
| Homer - Lovell House | 11 Forest St | Cambridge |
| Wheatland, George House | 385 Commonwealth Ave | Boston |
| Wheatland, George House | 362 Marlborough St | Boston |
| Merrill, Silas House | 44 Gloucester St | Boston |
| Ames, S. T. House | 234 Marlborough St | Boston |

| HISTORIC SITE NAME | ADDRESS | TOWN NAME |
|---|---|---|
| Not Named in Database | 34 Greenwich St | Boston |
| Not Named in Database | 29 Worcester Sq | Boston |
| Not Named in Database | 259 West Newton St | Boston |
| Massachusetts Institute of Technology Building | 30-32 Garrison St | Boston |
| Wood, Joseph House | 26-28 Pinckney St | Somerville |
| Not Named in Database | 31 Hanson St | Boston |
| Not Named in Database | 3 Hanson St | Boston |
| Not Named in Database | 33 Dwight St | Boston |
| Not Named in Database | 13 Dwight St | Boston |
| Maguire, Thomas F. Apartment House | 10 Wait St | Boston |
| Not Named in Database | 103-109 South St | Boston |
| Sterling Auto Building | 7 A St | Boston |
| Unitarian Church of Our Father | 83 Marion St | Boston |
| Clark, William H. Row House | 797 East Broadway | Boston |
| Swan House | 34 High St | Boston |
| Not Named in Database | 129-131 Trenton St | Boston |
| Not Named in Database | 42 Medford St | Chelsea |
| Beals, George C. House | South St | Bridgewater |
| Holbrook, John F. House | 36 Summer St | Holbrook |
| Curtis, Seth House | 1305 Main St | Hanover |
| Torrey House | 24 Central St | Norwell |
| Merritt, George W. House | 100 Clapp Rd | Scituate |
| Veterans Memorial Stadium | 100 Southern Artery | Quincy |
| Not Named in Database | 17 Greenleaf St | Quincy |
| Not Named in Database | 41 Norfolk St | Weymouth |
| Thompson, Samuel House | 479 Green St | Weymouth |
| Dizer, Marshall C. House | 623 Broad St | Weymouth |
| Not Named in Database | 269 Meridian St | Boston |
| Corcoran - Roberts - Loukes House | 44 Pleasant St | Winthrop |
| Carmody, James S. House | 15 Forest Notch | Cohasset |
| Earle, Roland D. House | 16 Cedar Ln | Cohasset |
| Dawes, Capt. Josephus Shed - Ice House | 158 Tremont St | Duxbury |
| Pratt, Capt. William Barn | 21 Plymouth St | Middleborough |
| Not Named in Database | 12 Rebecca Rd | Scituate |
| Katz, Saul House | 63 Sumner St | Milton |
| Not Named in Database | 58 Hurlcroft Rd | Milton |
| Not Named in Database | 111 Blue Hills Pkwy | Milton |
| Duffy, Maurice House | 115 Blue Hills Pkwy | Milton |
| Sachem Rock Farm Well | 355 Plymouth St | East Bridgewater |
| Potolicchio, Joseph L. House | 60 Old Pasture Rd | Cohasset |
| Not Named in Database | 18 Rockwood Rd | Norfolk |
| Groce, Edmund House | 45 Propect St | Norwell |
| Kendall House | 112 Victory Rd | Boston |
| Not Named in Database | 26 Caspian Way | Boston |
| Not Named in Database | 7 Evandale Terr | Boston |
| Tudor Apartments | 34 1/2 Beacon St | Boston |
| Roach, Walter J. House | 12 Billings St | Sharon |
| Lewis, Frederick F. D. House | 120 North Main St | Sharon |
| Not Named in Database | 52 West St | Randolph |
| Chelsea Garden Cemetery - Spooner Ornamental Plot | 70 Central Ave | Chelsea |
| Litchfield, Elijah House | 95 Winter St | Norwell |
| Sousa, Linwood House | 135 Norwell Ave | Norwell |
| Not Named in Database | 236 Exchange St | Millis |
| South Access Ramp System of Broadway Bridge | Revere Beach Pkwy | Revere |
| Bartlett, Sidney - Sears, J. M. Stable | 37-41 Beaver Pl | Boston |
| Charles Street Garage II | 144-162 Charles St | Boston |
| Simeone Building | 27-31 South Main St | Cohasset |
| Perkins School for the Blind - Lower School | 175 North Beacon St | Watertown |
| Not Named in Database | 7 Shaw St | Weymouth |
| Grout, Royal House | 158 East Union St | Ashland |
| Marshall, Elmer House | 51 Summit Ave | Sharon |
| Capen, Warren House | 64 Summit Ave | Sharon |
| Not Named in Database | 71 Myrtle St | Boston |
| Not Named in Database | 35 Pinckney St | Boston |
| Men of Kent Cemetery - Barker, Desire Marker | Meeting House Ln | Scituate |

| HISTORIC SITE NAME | ADDRESS | TOWN NAME |
|---|---|---|
| Not Named in Database | 202 Chestnut Ave | Boston |
| Johnson, Lars P. House | 14 Linden St | Easton |
| Savarese, Giuseppe and Son Block | 380-384 Commercial St | Boston |
| Perkins, G. Holmes House | 265 Goddard Ave | Brookline |
| Bernard, Arthur House | 181 Woodland Rd | Brookline |
| Howes, Osborne Jr. House | 18 Pine Rd | Brookline |
| Touzian, Mary House | 7 Randolph Rd | Brookline |
| Brown House | 153 Crafts Rd | Brookline |
| Hancock Village Duplex | 39-55 Thornton Rd | Brookline |
| Calabro, John A. House | 261 Beechwood St | Cohasset |
| Bigelow, Albert S. Estate Outbuilding | 190 North Main St | Cohasset |
| Leach, James House | 70-72 High St | Newton |
| Bush, Jotham - Bodge, Samuel G. House | 99 Jackson Rd | Newton |
| Pike, George E. House | 80 Gardner St | Newton |
| Bridges, George M. House | 147 Charlesbank Rd | Newton |
| Stanley, Freelan O. House | 165 Hunnewell Ave | Newton |
| West Parish Burying Ground | River St | Newton |
| Not Named in Database | 4-6 Churchill St | Newton |
| Quinlan, Martin House | 257-259 Pearl St | Newton |
| Not Named in Database | 60 Clinton St | Newton |
| Not Named in Database | 854-856 Watertown St | Newton |
| Lucas, E.D. House | 876 Watertown St | Newton |
| Not Named in Database | 149 Cabot St | Newton |
| Cooke, A. F. House | 20 Turner St | Newton |
| Tewsbury, William F. House | 7 Munroe St | Newton |
| Curtis - Brewer House | 17 Otis St | Newton |
| Whiston, Edward A. House | 101 Highland Ave | Newton |
| Ross, Henry F. House | 10 Clyde St | Newton |
| Busk, Harriet House | 109 Essex Rd | Newton |
| Marsh, Andrew S. House | 226 Park St | Newton |
| Parsons, Edward F. House | 56 Cedar St | Newton |
| May, William House | 112 Gibbs St | Newton |
| Sampson, Edgar House | 271 Lake Ave | Newton |
| Wade, Margaret House | 436 Parker St | Newton |
| General Electric New American Home | 122 Nehoiden Rd | Newton |
| Not Named in Database | 53 Linden St | Newton |
| Not Named in Database | 538-540 Commonwealth Ave | Newton |
| Not Named in Database | 542 Commonwealth Ave | Newton |
| Not Named in Database | 77 Morton St | Newton |
| Not Named in Database | 134 Auburndale Ave | Newton |
| Not Named in Database | 49 Mayflower Rd | Newton |
| Not Named in Database | 9-11 Westchester Rd | Newton |
| Not Named in Database | 20 Bridge St | Newton |
| Not Named in Database | 172 Nevada St | Newton |
| Oak Hill Park Shopping Center | 655-671 Saw Mill Brook Pkwy | Newton |
| Not Named in Database | 159 Florence St | Newton |
| Not Named in Database | 32 Mosman St | Newton |
| Not Named in Database | 326 Watertown St | Newton |
| Not Named in Database | 9 Adams St | Newton |
| Not Named in Database | 168 Nevada St | Newton |
| Not Named in Database | 6 Thaxter Rd | Newton |
| Young, Frederick W. House | 140 Windermere Rd | Newton |
| Sisson, Emma House | 55 Page Rd | Newton |
| Gordon, A. L. House | 209 Walnut St | Newton |
| Bassett, Clifton F. House | 74 Prescott St | Newton |
| Not Named in Database | 4 Judith Rd | Newton |
| Not Named in Database | 84 Truman Rd | Newton |
| Not Named in Database | 41 Esty Farm Rd | Newton |
| Not Named in Database | 71 Andrew St | Newton |
| Not Named in Database | 51-53 Noble St | Newton |
| Not Named in Database | 16 Lincoln Rd | Newton |
| Leland, Edward Emerson and Mary Houghton House | 333 Otis St | Newton |
| Chase, Stephen F. House | 16 Prescott St | Newton |
| Banfield, Fred E. House | 19 Alden St | Newton |
| Cozens, William House | 61 Chester St | Newton |

| HISTORIC SITE NAME | ADDRESS | TOWN NAME |
|---|---|---|
| Goodbar, Lafayette House | 614 Walnut St | Newton |
| Not Named in Database | 51 Pine Ridge Rd | Newton |
| Not Named in Database | 25 Sheffield Rd | Newton |
| Hill Haven | 58 Cheney St | Boston |
| Trinity Episcopal Chapel | Tyler Terr | Newton |
| Not Named in Database | 31 Dyer Ave | Milton |
| Not Named in Database | 74 Meagher Ave | Milton |
| Not Named in Database | 27 Harold St | Milton |
| Not Named in Database | 29 Harold St | Milton |
| Not Named in Database | 56 Winthrop St | Milton |
| Not Named in Database | 406 Hanover St | Boston |
| Not Named in Database | 431 Hanover St | Boston |
| Stone Mill Company - Storehouse Addition | 161-165 Main St | Medway |
| Stone Mill Company Building #2 - Weave House | 161-165 Main St | Medway |
| MCI Framingham - Guard House | 26 Loring Dr | Framingham |
| Perkins, Charles H. House | 47 Lawrence Ave | Boston |
| Wyman, Herbert House | 59-61 Oak St | Milton |
| Powderly, Thomas House | 297 South St | Randolph |
| Not Named in Database | 1634 Commonwealth Ave | Boston |
| Not Named in Database | 205 Edge Hill Rd | Milton |
| Not Named in Database | 109 Governors Rd | Milton |
| Not Named in Database | 7 Rowe St | Milton |
| Not Named in Database | 47 Rowe St | Milton |
| Flynn, Joseph and Mary House | 72 Gilson Rd | Scituate |
| New England Deaconess Hospital - Maintenance Building | 334 Riverway | Boston |
| Curtis, Frederick and Ann House | 115 Winthrop St | Medford |
| Weed, William Henry Apothecary - Wheeler and Ames Drugstore Building | 325 Boston Ave | Medford |
| Woodward, Alfred G. House | 11 Lauriat Pl | Medford |
| Brigham, E. Elizabeth - Cheney, Ella House | 19 Chester Rd | Belmont |
| Desnoyers, Hector and Emma Florence House | 45 Chester Rd | Belmont |
| Not Named in Database | 184 Webster St | Boston |
| Not Named in Database | 24 Connolly St | Randolph |
| Endicott, William E. School | 206 McLellan St | Boston |
| Makin, Thomas and Sarah Amanda Lloyd House | 57 Cedar St | Framingham |
| Not Named in Database | 310 Eliot St | Milton |
| Not Named in Database | 23 Oak Rd | Milton |
| Hughes House | 72 Georgia St | Boston |
| Leatherbee, C. W. House | 69 Naples Rd | Brookline |
| Fernald, George M. Apartment Building | 638 Washington St | Brookline |
| Lind, Albert Garage | 109 Rawson Rd | Brookline |
| Not Named in Database | 18 Spooner St | Easton |
| Sturtevant, Martha and Richard Three-Decker | 25 Walnut St | Somerville |
| Not Named in Database | 11 Conroy Terr | Scituate |
| Sherman, Roger House | 547 Pleasant St | Canton |
| White, Frederick O. and Ruth P. House | 30 Akron St | Boston |
| Swedish Evangelical Congregational Church | 34 West Nilsson St | Brockton |
| Emerson, Charles O. House | 126 Belmont St | Brockton |
| Not Named in Database | 51-57 Snell St | Brockton |
| Phipps, S. - Woods, Horace House | 294 Hayden Rowe St | Hopkinton |
| Proctor, Thomas - Brown, Daniel House | 36 Common St | Wrentham |
| Wrentham Town Common | 5 Common St | Wrentham |
| Thayer, Adelbert House - Dean Junior College | 96 West Central St | Franklin |
| Deane House | 8 Highland St | Medway |
| Main Street Bridge over Conrail | Main St | Norfolk |
| Clough, Dr. Frank House | 108 North St | Medfield |
| Johnson, C. House | 14 Pike St | Hopkinton |
| Parkerville Road Arch Bridge | Parkerville Rd | Southborough |
| Central Fire Station | 151 Main St | Ashland |
| Johnson, Hon. Byron B. Cottage | 31 Valley Rd | Framingham |
| Bullard, Hiram Blacksmith Shop | 60 Brush Hill Rd | Sherborn |
| Medfield State Hospital - Employee Cottage #1 | 45 Hospital Rd | Medfield |
| Natick Episcopal Church | 10 Wilson St | Natick |
| Smith - Gray House | 1185 Main St | Walpole |
| Allen, L. House | 136 Peach St | Walpole |

| HISTORIC SITE NAME | ADDRESS | TOWN NAME |
|---|---|---|
| Not Named in Database | 615 Washington St | Walpole |
| East Walpole Market | 196 Washington St | Walpole |
| Not Named in Database | 433 Center St | Easton |
| Morse, Neubert House | 573 Washington St | Easton |
| Cobb's Tavern | 41 Bay Rd | Sharon |
| Peterson, William H. House | 2173 Washington St | Canton |
| Bangs, Dea. H. House | 565 North Main St | Randolph |
| Not Named in Database | 39 Ingraham Rd | Wellesley |
| Orvis, Julia House | 8 Summit Rd | Wellesley |
| Not Named in Database | 1 Chestnut St | Dover |
| Dabney, Charles W. Farm - Garage - Studio | 206 Grove St | Westwood |
| Not Named in Database | 34 Fairview St | Westwood |
| Not Named in Database | 10 Townsend St | Waltham |
| McCarthy, William C. House | 67-69 White St | Belmont |
| Kaplan Block | 464-470 Trapelo Rd | Belmont |
| Warren, Hannah House | 28 Eliot St | Brookline |
| Magavero, George Three Decker | 75 Belgrade Ave | Boston |
| Not Named in Database | 27 Bournedale Rd | Boston |
| Not Named in Database | 123 Walnut St | Brookline |
| Sanford, Arnold B. House | 496 Harvard St | Brookline |
| Dematteo, John House | 767 American Legion Hwy | Boston |
| Page, Charles J. House | 260 Amory St | Boston |
| Not Named in Database | 20 Edge Hill St | Boston |
| Normile, Frank Double Three Decker | 128-130 Calumet St | Boston |
| Broadhurst, John T. Row House | 17 Wigglesworth St | Boston |
| Fifield, John B. M. Town House | 2 Laurel St | Boston |
| Haggerty, Daniel House | 24 Evergreen St | Boston |
| Hitchcock, A. L. Row House | 24 Magnolia St | Boston |
| Puritan Real Estate Trust Apartments | 213 Chestnut Hill Ave | Boston |
| Swan, Emma House | 91 Babcock St | Brookline |
| Harvard Business School - Sherman Hall | Soldiers Field Rd | Boston |
| Boston Elevated Railway Division 7 Headquarters | 112 Mount Auburn St | Cambridge |
| Frost, Sylvester C. House | 308 Lake St | Belmont |
| Thomas, Washington B. Apartment Building | 120 Hemenway St | Boston |
| McDermott, Andrew Row House | 2 Dunmore St | Boston |
| Not Named in Database | 476 Warren St | Boston |
| Dane Street Bridge over B and M Railroad | Dane St | Somerville |
| Union Building | 16-19 Union Sq | Somerville |
| Lattimore - Pratt House | 20 George St | Somerville |
| Not Named in Database | 67 Appleton St | Boston |
| Not Named in Database | 16 Appleton St | Boston |
| Carmody, Mary J. Three Decker | 177 M St | Boston |
| Marble Court Passageway - Saint Paul's Episcopal Church Vestry | 138 Tremont St | Boston |
| Not Named in Database | 51-53 Bowdoin Ave | Boston |
| Merrill, Silas House | 205 Newbury St | Boston |
| Not Named in Database | 78-80 Commercial St | Boston |
| South Street Bridge over Town River | South St | West Bridgewater |
| Boyden, Albert Gardner Memorial Gymnasium | School St | Bridgewater |
| Not Named in Database | 779 Circuit St | Hanover |
| Chamberlain, Capt. Freedom House | 359 West Elm St | Pembroke |
| Hanover Cemetery | 41 Main St | Hanover |
| U. S. Post Office - Norwell Main Branch | 714 Main St | Norwell |
| James, William House | 803 Main St | Norwell |
| Not Named in Database | 51 Essex St | Chelsea |
| Not Named in Database | 119 Hawthorn St | Chelsea |
| Davis, Samuel House | 132 Washington Ave | Winthrop |
| Wilder, William W. House | 42 Lincoln St | Hingham |
| Lincoln, Job House | 33 Lincoln St | Hingham |
| Bake House, The | 40 North St | Hingham |
| Turner, Frederick A. House | 84 Summer St | Hingham |
| Maki, Robert N. House | 85 Doane St | Cohasset |
| Prouty, Donald House | 9 Red Gate Ln | Cohasset |
| Reed, Fred L. House | 70 Pond St | Cohasset |
| Holworthy Hall - Harvard University | Harvard Yard | Cambridge |
| Childs, C. H. House | 145 Summer St | Kingston |

| HISTORIC SITE NAME | ADDRESS | TOWN NAME |
|---|---|---|
| Loring, John Smith Barn | 15 Tide Acres Ln | Duxbury |
| Weston Worker Housing - Brewster, J. House | 195 Powder Point Ave | Duxbury |
| Lupien Cottage | Parkland Dr | Wayland |
| Pratt, Paul W. House | 301 Clapp Rd | Scituate |
| Harris, Charles W. House | 317 Old Oaken Bucket Rd | Scituate |
| Not Named in Database | 67 Standish Rd | Milton |
| Washington Street Bridge over B & M Railroad | Washington St | Somerville |
| Our Lady Of Mercy Catholic Church Parish Center | 23 Oakley St | Belmont |
| Romosky, Anna House | 8 National St | Boston |
| Not Named in Database | 29 Grampian Way | Boston |
| Fuller, Hoyt B. Apartment Building | 101 Mount Vernon St | Boston |
| Saint Joseph Home for the Aged Addition | 424 Dudley St | Boston |
| New England Confectionary Company | 5 Necco Ct | Boston |
| Protectors of the American Way | Washington St | Norwood |
| Hull Shore Drive | Hull Shore Dr | Hull |
| Richards, P. House | 65 Front St | Weymouth |
| Conant, Philip Crane House | 166 Main St | Easton |
| Moore, Patrick Barn | 15RR Mechanic St | Easton |
| Warren Telechron Company Building #2 | 200 Homer Ave | Ashland |
| Vahey, Patrick House | 11-13 Ladd St | Watertown |
| Not Named in Database | 33 West Cedar St | Boston |
| Marshall, John Brown Structure | 247 Elm St | Easton |
| Hutchinson Bros. Furniture Factory Worker Housing | 341-345 Gallivan Blvd | Boston |
| Plymouth Cordage Company Worker Housing | 109-115 Forest Ave Extension | Plymouth |
| Plymouth Cordage Company Worker Housing | 9-15 Seaview St | Plymouth |
| Cataldo, A. J. Building | 7-13 East Central St | Franklin |
| U. S. Post Office - Medfield Main Branch | 21 North St | Medfield |
| Wheelock, Levi C. House | 84 West Main St | Hopkinton |
| Doughboy Monument | Main St | Hopkinton |
| Not Named in Database | 115 Fairmount St | Marlborough |
| McIntyre, William W. Rental House | 16 McIntyre Ct | Marlborough |
| Pousland, Capt. Edward House | 43 Cochituate Rd | Wayland |
| Dickson, Brenton H. Jr. Chicken Coop | 125 Highland St | Weston |
| Not Named in Database | 93 Mill St | Foxborough |
| Norton Schoolhouse | 283 Plain St | Norton |
| Borderland State Park - Leach Pond | Borderland State Pk | Sharon |
| Cheney, John House | 1 Pegan Ln | Dover |
| Not Named in Database | 67 Abbott Rd | Wellesley |
| Rice, George Tilly Jr. Caretaker's House | 76 Thatcher St | Westwood |
| Doublet Hill | 42 Newton St | Weston |
| Baker, Charles Property | 119-121 Adams St | Waltham |
| Not Named in Database | 10-12 Holden Rd | Belmont |
| Widow Perry Cottage | 7 Alexander Ave | Belmont |
| Minot, George R. House | 71 Sears Rd | Brookline |
| Not Named in Database | 4 Willoughby Rd | Milton |
| Hughes, Sarah Forbes Coachman House | 153 Randolph Ave | Milton |
| Richmond, Carleton House | 291 Adams St | Milton |
| Not Named in Database | 306 Adams St | Milton |
| Turrell, E. M. House | 12 Westminster Ave | Boston |
| Cox, George D. Row House | 1 Wigglesworth St | Boston |
| Broadhurst, John T. Row House | 19 Wigglesworth St | Boston |
| Not Named in Database | 17 Linwood St | Boston |
| Not Named in Database | 119-125 Blue Hill Ave | Boston |
| Mattapan Square Railroad Station | 1672 Blue Hill Ave | Boston |
| Atwood, Isaac House | 3 Evergreen St | Boston |
| Aspro Brothers Stable | 70 Kemble St | Boston |
| Wilson, John B. House | 49 Monument Ave | Boston |
| McCathy, Timothy Three Decker | 11 Turner St | Boston |
| Bacall, Charles H. House | 155 Kilsyth Rd | Boston |
| Not Named in Database | 61 Marlboro St | Belmont |
| Donahoe, Christopher P. House | 90-92 Toxteth St | Brookline |
| Not Named in Database | 40 Eliot St | Boston |
| Wood, B. F. Wood Music Company Building | 88 Saint Stephen St | Boston |
| Wheelock, A. A. House | 232 Commonwealth Ave | Boston |
| Not Named in Database | 37 Greenwich Ct | Boston |

| HISTORIC SITE NAME | ADDRESS | TOWN NAME |
|---|---|---|
| Wheeler, Morris Apartment House | 69 South Huntington Ave | Boston |
| Not Named in Database | 503-505 Medford St | Somerville |
| Boston Army Supply Base - Building 17 | 7 Channel St | Boston |
| Donahue, Nora Three-Decker | 40 Church St | Boston |
| Wilson, Joseph F. Row House | 793 East Fourth St | Boston |
| Russell, Sheppard Row House | 356 K St | Boston |
| Glover, Alexander House | 32 East St | Boston |
| Vinal, W. D. - Wheatland, George Jr. Row House | 830 Beacon St | Boston |
| Wentworth Building | 90-100 Chauncy St | Boston |
| Monks Building - National Shawmut Bank Building | 33-59 Congress St | Boston |
| Roslindale Branch Public Library | 4246 Washington St | Boston |
| Taylor, Dolphin D. House | 50 Baldwin St | Boston |
| Sleeper, Jacob Building | 71-73 Summer St | Boston |
| Foster, F. A. Dry Goods - Puritan Drapery Fabrics | 322-330 Summer St | Boston |
| South Postal Station | 739-745 Atlantic Ave | Boston |
| Hano, Samuel Company Worker Housing | 2-4 Hano St | Boston |
| Mansfield, John - Hollaron, John House | 21 Sheafe St | Boston |
| Winthrop School | 110 Bunker Hill St | Boston |
| Ames, Oliver - Mitchell, Asa House | 171 West St | East Bridgewater |
| Millet, Frank David Painting Studio | 54 Plymouth St | East Bridgewater |
| Thomas, Edward House | 324 Holmes St | Hanson |
| Camp Kiwanee Pavilion | 1 Camp Kiwanee Rd | Hanson |
| Absaloms Rock | 72 Great Rock Rd | Hanover |
| Marden, Shadrach S. House | 156 Middle St | Weymouth |
| Not Named in Database | 791 Broad St | Weymouth |
| Not Named in Database | 998 Commercial St | Weymouth |
| Not Named in Database | 14 Wingate Rd | Weymouth |
| Not Named in Database | 40 Addington Cir | Weymouth |
| Russell, Leon B. House | 598 Main St | Hingham |
| Overton, Francis House | 191 North St | Hingham |
| Joy, Ruth House | 48 Main St | Hingham |
| Not Named in Database | 86 Atlantic Ave | Hull |
| Keating, Thomas House | 114 Pleasant St | Cohasset |
| Winsor, Sampson House | 22 Winsor St | Duxbury |
| Not Named in Database | 11 Long Point Ln | Duxbury |
| Not Named in Database | 71 Country Way | Scituate |
| Little, Thomas House | 58 Summer St | Marshfield |
| Sumner, Larra W. House | 126 Chapman St | Canton |
| Newcomb, Thomas J. House | 1 Captain Pierce Rd | Scituate |
| Pratt, Addison H. House | 150 Booth Hill Rd | Scituate |
| Not Named in Database | 19 Marsh St | Dedham |
| Palmer, Anthony B. - McCarthy, James F. House | 84 Russell St | Malden |
| Not Named in Database | 13 Barstow Ave | Norwell |
| Bates, Joshua S. House | 152 High St | Norwell |
| Frass, E. E. Barn | 17 Stetson Rd | Norwell |
| Corthell, Fred L. House | 123 Leavitt St | Hingham |
| The Volunteer of 1861 | East St | Sharon |
| Not Named in Database | 68 Thomas Pk | Boston |
| Not Named in Database | 3 Castlerock St | Boston |
| Shelton, Philo S. Jr. House | 37 Chestnut St | Boston |
| Merrill, James C. - Beck, James House | 42 Chestnut St | Boston |
| Covel Row House - Commonwealth Avenue Hospital | 617 Commonwealth Ave | Boston |
| Boston Buick Company Garage | 278 Babcock St | Boston |
| Camp Wonderland Amphitheater | 186 Massapoag Ave | Sharon |
| Dean, Charles W. Shoe Factory Annex | 54 North Main St | Natick |
| Makatzky, Samuel Garage | 19 Clark Ave | Chelsea |
| Jenkins, Solon House | 180 Central St | Norwell |
| Not Named in Database | 5 Norman Todd Ln | Cohasset |
| Baxter, William Wild House | 16 Mechanic St | Quincy |
| Old Village Cemetery Maintenance Garage | 339 Washington St | Weymouth |
| Rozzi, Fabio House | 8-10 Ladd St | Watertown |
| Not Named in Database | 41 Irving St | Boston |
| Bisbee, Noah House Barn | 8 Elm St | Plympton |
| Cardinal Cushing Center - Recycling Center | Washington St | Hanover |
| Creed, Annie B. House | 50 Astoria St | Boston |

| HISTORIC SITE NAME | ADDRESS | TOWN NAME |
|---|---|---|
| Jones, Elija House | 289 Pond St | Braintree |
| Reynolds, Carrie - Cleaves, Eugene T. House | 21 Ash St | Braintree |
| Not Named in Database | 275 Elm St | Braintree |
| Hill, Timothy House | 68 West St | Medway |
| Slocumb House | 20 Milford St | Medway |
| Thayer, D. House | 121 Union St | Franklin |
| Hunt, J. E. House | 15 Lincoln St | Medway |
| Not Named in Database | 3 Park St | Southborough |
| Everit, R. M. House | 72 Grant St | Framingham |
| Capen, Charles House | 655 Belknap Rd | Framingham |
| Not Named in Database | 117 Warren Ave | Marlborough |
| Bosworth, William Post 237 | Maple St | Sherborn |
| Sawin Academy - Dowse High School Marker | Sanger St | Sherborn |
| Lundin, Olaf Shed | 49 South Main St | Sherborn |
| Felch, Oliver House | 314 North Main St | Natick |
| Not Named in Database | 84 Abbott Rd | Wellesley |
| Browne, Theodore L. - Whitney, William M. House | 207-213 Garden St | Needham |
| Not Named in Database | 49 Buckmaster Rd | Westwood |
| I-95 Southbound Bridge over Route 135 | I-95 | Dedham |
| Needham Branch Railroad Bridge over Chestnut St | Chestnut St | Needham |
| Rand, Willard House | 233 Ash St | Weston |
| Not Named in Database | 25 Dumbarton Rd | Belmont |
| Lally, John House | 314 Clyde St | Brookline |
| Not Named in Database | 65 Southbourne Rd | Boston |
| Norman Court | 217-221 Harvard St | Brookline |
| Crowley, Daniel Apartment Building | 5 Saint Albans Rd | Boston |
| Not Named in Database | 95 Moreland St | Boston |
| Oak Square School | 35 Nonantum St | Boston |
| Not Named in Database | 1 Hillside Terr | Belmont |
| Not Named in Database | 28 Ashford St | Boston |
| Tucker, Harriet L. House | 198 Babcock St | Brookline |
| Not Named in Database | 83 West Brookline St | Boston |
| Graham Paige Auto Company | 1065-1075 Commonwealth Ave | Boston |
| Boston College Station | Commonwealth Ave | Boston |
| Burnham, J. A. House | 57 Commonwealth Ave | Boston |
| Not Named in Database | 615 Warren St | Boston |
| Gerrish, George W. Double House | 30-32 Newton St | Boston |
| Webcowit Club | 64 Mount Vernon St | Somerville |
| Not Named in Database | 34 Clarendon St | Boston |
| Not Named in Database | 12 Columbus Sq | Boston |
| Salvation Army Divisional Headquarters | 187 Columbus Ave | Boston |
| Walker, George Three-Decker | 1045 Dorchester Ave | Boston |
| Walker, Grant House | 158 Beacon St | Boston |
| Senate Reception Room | Beacon St | Boston |
| Willard, Zabdiel A. Building | 39-41 Kingston St | Boston |
| Not Named in Database | 21-23 Winthrop St | Boston |
| Town Hill - Harvard Grammar School House | 47 Harvard St | Boston |
| Snider and Druker Building | 14-20 Oliver St | Boston |
| San Calogero di Sciacca Society Building | 290 North St | Boston |
| Douglass, A. - Keene, Simeon S. House | 100 West St | East Bridgewater |
| Not Named in Database | 1194 Broadway | Hanover |
| Saint Ann's Roman Catholic Church | 755 Hancock St | Quincy |
| Not Named in Database | 32-34 Baxter St | Quincy |
| Administration Building | 97 East Howard St | Quincy |
| Not Named in Database | 1010 Commercial St | Weymouth |
| Not Named in Database | 19 Myrtle St | Weymouth |
| Not Named in Database | 75 High St | Weymouth |
| Not Named in Database | 102 High St | Weymouth |
| Boston Army Supply Base - Parking Garage | Dry Dock Ave | Boston |
| Nickerson House | 73 Pearl St | Chelsea |
| Hart, John House | 592 Main St | Hingham |
| Not Named in Database | 35 Hersey St | Hingham |
| Not Named in Database | 10 Thayer St | Hingham |
| Palmer, Ebenezer House | 29 Green St | Hingham |
| Glastonbury Abbey - Saint Benedict Statue | 16 Hull St | Hingham |

| HISTORIC SITE NAME | ADDRESS | TOWN NAME |
|---|---|---|
| Setteducato, Nicholas M. House | 37 Norman Todd Rd | Cohasset |
| Pratt, Stanley House | 109 Beechwood St | Cohasset |
| Nichols, Caleb House | 171 South Main St | Cohasset |
| Barker, Aretas O. House | 31 Atlantic Ave | Cohasset |
| Tower Brothers and Company Lumber Mill | 82 Border St | Cohasset |
| I-495 Bridge over Route 135 | I-495 | Hopkinton |
| Dewey House | 27 Crafts Rd | Brookline |
| Harvard University - 1908 Gate | Harvard Yard | Cambridge |
| Cook, Henry T. House | 178 Indian Pond Rd | Kingston |
| Duffy, Arthur J. Quonset Hut | 24 White St | Duxbury |
| Peterson, Martin House | 254 Elm St | Duxbury |
| Fuller Brook Park - Caroline Brook | Caroline Brook | Wellesley |
| Not Named in Database | 67 Florence St | Marlborough |
| Thompson, Philander Silos | 121 Thompson St | Middleborough |
| Merritt, Asa A. House | 12 Mitchell Ln | Scituate |
| Not Named in Database | 288 Reedsdale Rd | Milton |
| Not Named in Database | 17 Heritage Ln | Milton |
| Not Named in Database | 32 Columbine Rd | Milton |
| Not Named in Database | 96 Brook Rd | Milton |
| Holmes, Joseph Ship Yard | 55 Landing Rd | Kingston |
| Stetson, Alpheus M. House | 12 Dixfield St | Boston |
| Shapleigh, S. M. Row House | 906 Beacon St | Boston |
| Vinal, W. D. Rowhouse | 11 Buswell St | Boston |
| Camp Gannett Cabin | 174 Lakeview St | Sharon |
| Winslow, Walter W. Badger Autos | 47 Summer St | Natick |
| Pinkham, James H. House | 80 Central St | Norwell |
| South Shore Railroad Electrical Shed | Commercial St | Weymouth |
| Fairview Cemetery | 45 Fairview Ave | Dedham |
| Whittemore, Henry - Rollins, Dr. William Herbert House | 112 Charles St | Boston |
| Not Named in Database | 80 Russell Ave | Watertown |
| Mahony, Frederick J. House | 4 Otis Ave | Cohasset |
| Not Named in Database | 11 Bluff Head Rd | Sharon |
| Sundberg, Charles - Packard, Elizabeth F. House | 13 Canton St | Easton |
| Harvey, Cornelius House | 88 North Main St | Easton |
| Connelly, C. J. Two-Family House | 58 Fenwood Rd | Boston |
| Hurley, Patrick J. House | 6 Ledge Way | Cohasset |
| Plymouth Cordage Company Double Worker Housing | 17-19 Spooner St | Plymouth |
| Not Named in Database | Fort Standish Ave | Plymouth |
| Metcalf House | 5 Highland St | Medway |
| Bullard House | 45 Lincoln St | Medway |
| Watkins, Moses - Marshall, Sylvester House | 274 Ash St | Hopkinton |
| Central Cemetery | South Main St | Sherborn |
| Weatherbee, Chamberlain House | 28 Everett St | Sherborn |
| McMenamy, Frank House | 46 Williams St | Easton |
| Not Named in Database | 44 Central St | Easton |
| Thayer, Shadrach - Thayer, James M. House | 440 North Main St | Randolph |
| Not Named in Database | 39 Abbott Rd | Wellesley |
| Not Named in Database | 56 Oak St | Wellesley |
| Not Named in Database | 27 Rice St | Wellesley |
| Not Named in Database | 165 Orchard Ave | Weston |
| Mills, Davis Kendrick House | 1001 Central Ave | Needham |
| Seaverns, Manley House | 119 Park Rd | Weston |
| Not Named in Database | 58 Hillcrest Rd | Belmont |
| I-95 Bridge over Access Road | I-95 | Dedham |
| Route 128 Southbound Bridge over Neponset River | Rt 128 | Canton |
| Tilden, Effie House | 31 Brush Hill Ln | Milton |
| Not Named in Database | 1234A Boylston St | Brookline |
| Boylston's Restaurant | 1265 Boylston St | Brookline |
| Jones, J. M. House | 19 Braemore Rd | Boston |
| Bennett, Samuel C. House | 7 Oakland Rd | Brookline |
| Runkle, John D. House | 84 High St | Brookline |
| Not Named in Database | 20 Ridge Rd | Milton |
| Hall, Joseph - Bush, George House | 173 Adams St | Milton |
| Watson, Robert A. Apartment House | 9 Codman Pk | Boston |
| Not Named in Database | 64 Lambert Ave | Boston |

| HISTORIC SITE NAME | ADDRESS | TOWN NAME |
|---|---|---|
| Wax, Newman and Rosalie House | 36 Gaston St | Boston |
| Hagan - Procher Company Three-Decker | 56 Everton St | Boston |
| Thompson, Asa House | 130 Babson St | Boston |
| Not Named in Database | 10 Monument Sq | Boston |
| Not Named in Database | 50 Oliver St | Belmont |
| Pierce, S. S. Store | 1324-1334 Beacon St | Brookline |
| Merrill, Luther Building | 1018 Beacon St | Brookline |
| Thayer Building I | 722-724 Massachusetts Ave | Cambridge |
| Strathcona-on-the-Charles | 992-993 Memorial Dr | Cambridge |
| Winthrop Street Retaining Wall | 98 Winthrop St | Cambridge |
| Not Named in Database | 12-16 Brattle St | Cambridge |
| Austin Hall | Harvard University | Cambridge |
| Gore Hall - Harvard University | 960 Memorial Dr | Cambridge |
| Not Named in Database | 70-82 Bragdon St | Boston |
| Wheatland, George House | 427 Marlborough St | Boston |
| Not Named in Database | 87 Draper St | Boston |
| Wells, John Row House | 6 Johnny Ct | Boston |
| Quincy School - Manual Training School | 84 Tyler St | Boston |
| Sullivan, William - Sargent, Henry Jackson House | 73 Beacon St | Boston |
| Not Named in Database | 19 Mount Vernon St | Boston |
| Not Named in Database | 39 School St | Boston |
| Ames Building, The | 1 Court St | Boston |
| Not Named in Database | 30 Union Pk | Boston |
| Brighton Medical Building | 418 Washington St | Boston |
| Boston Wharf Company Paint and Varnish Warehouse | 19-23 Thomson Pl | Boston |
| Dalton Building - Walworth Building | 126-138 High St | Boston |
| Stark, Hannah Row House | 102 I St | Boston |
| Not Named in Database | 132 Fulton St | Boston |
| Not Named in Database | 169 Trenton St | Boston |
| Not Named in Database | 33-35 Austin St | Boston |
| Clark, Daniel House | 170 South Franklin St | Holbrook |
| Not Named in Database | Upland Rd | Plympton |
| Severance - Tarbox House | 6 Washington St | Milton |
| Not Named in Database | 55-57 Bedford St | Quincy |
| Emery, Walter House | 36 Glendale Rd | Quincy |
| Not Named in Database | 51 Merrymount Rd | Quincy |
| Quincy Point Congregational Church | 444 Washington St | Quincy |
| Pierce, David J. Garage | 87 Webb St | Weymouth |
| Miscellaneous Storage Building | 97 East Howard St | Quincy |
| Standish, Myles Hotel | Bay State Rd | Boston |
| Not Named in Database | 27 Monmouth St | Boston |
| Captian's Row | 96 Marginal St | Chelsea |
| Russell Box Company - Chelsea Carton Company | 88 Gerrish Ave | Chelsea |
| Levine, Donald House | 10 Beach Rd | Winthrop |
| Pebbles, Riley House | 33 Summit Ave | Hull |
| Morris, Elizabeth C. House | 29 Oak St | Cohasset |
| Bailey, Lydia House | 19 Booth Hill Rd | Scituate |
| Hamann, William P. House | 69 Jerusalem Rd | Cohasset |
| Natick Research Laboratories Family Housing | East Militia Heights | Needham |
| Not Named in Database | 17 Winsor St | Duxbury |
| Oakman, Hiram House | 785 Union St | Marshfield |
| Howland, Arthur House | 127 South River St | Marshfield |
| Scituate Baptist Parsonage | 667 Country Way | Scituate |
| Not Named in Database | 646 Country Way | Scituate |
| Paulding, Henry House | 66 Cove St | Duxbury |
| Hatten, Thomas Garage | 112 Fuller St | Brookline |
| DeMello, Francis J. House | 50 Clapp Rd | Scituate |
| Not Named in Database | 24 Belvoir Rd | Milton |
| Elm Park | 305 Washington St | Wellesley |
| Not Named in Database | 85 Plymouth Ave | Milton |
| Denton, S. F. House | 64 Ox Bow Rd | Weston |
| Sears, I. House | 24 Bowker St | Norwell |
| Stratton, Henry B. - Roche House | 18 National St | Boston |
| Not Named in Database | 10 Mill St | Boston |
| Not Named in Database | 112 Liberty St | Randolph |

| HISTORIC SITE NAME | ADDRESS | TOWN NAME |
|---|---|---|
| Fresh Pond Parkway - New Street Rotary | Fresh Pond Pkwy | Cambridge |
| Jones, William Preble House | 13 Maple Ave | Somerville |
| Charles River Reservation - Nonantum Road | Nonantum Rd | Watertown |
| Travers, Francis James House | 34 Sheridan St | Easton |
| Not Named in Database | 33 Garden St | Boston |
| Johnson House | 21-25 Chester St | Watertown |
| Niklason, Andrew J. - Christensen, Anton House | 20 Holmes St | Easton |
| Pondville Cemetery - Man, Josiah Stone | Everett St | Norfolk |
| Clark, Eugene L. Barn | 159 High St | Ashland |
| Spillane, J. C. Two-Family House | 55 Fenwood Rd | Boston |
| Plymouth Cordage Company Double Worker Housing | 2-4 Spooner St | Plymouth |
| Allen, William H. House | 366 Washington St | Canton |
| Not Named in Database | 59 Denny Rd | Brookline |
| Steingberg House | 174 Laurel Rd | Brookline |
| Binnion, Katherine L. House | 482 King St | Cohasset |
| Bacon, Maj. Henry J. House | 29 Avon Pl | Arlington |
| Wyman, Daniel House | 129 Lake St | Arlington |
| Central Fire Station | 1 Monument Pk | Arlington |
| Arlington Grand Army of the Republic Hall | 370 Massachusetts Ave | Arlington |
| Lexington Railroad Bridge over Whittemore Street | Whittemore St | Arlington |
| Ware Paper Mill | 2276 Washington St | Newton |
| McNeill, Hugh - Estabrook, Edward L. House | 17 Emerson St | Newton |
| Farquhar, Samuel House | 72 Pearl St | Newton |
| Not Named in Database | 68 Charlesbank Rd | Newton |
| Mahan, Terrence House | 103 Adams St | Newton |
| Darby Mills Company Worker Housing | 328 California St | Newton |
| Mahan, Simon House | 111-113 Adams St | Newton |
| Gavin, Jennie House | 261-263 Pearl St | Newton |
| Lucey, Michael C. House | 22-24 Middle St | Newton |
| Kivell, Michael House | 114-116 West St | Newton |
| Barthelmes, George F. House | 13-15 West St | Newton |
| Farrell, John F. House | 83-85 West St | Newton |
| Not Named in Database | 61-63 Lincoln Rd | Newton |
| Wiswall, Edmond T. House | 37-39 Parsons St | Newton |
| Tufts, Gardner House | 15 Davis Ave | Newton |
| Not Named in Database | 18 Winona St | Newton |
| Not Named in Database | 19 Woodbine St | Newton |
| Davis, Walker J. House | 32 Woodland Rd | Newton |
| Blodgett, George F. House | 407 Central St | Newton |
| Lind, Charles L. House | 83 Page Rd | Newton |
| Hawley, William F. House | 12 Page Rd | Newton |
| Ross, Henry F. House | 14 Clyde St | Newton |
| Winslow, Andrew N. House | 340 Hammond St | Newton |
| Connell, William House | 1058 Beacon St | Newton |
| Not Named in Database | 30-32 Chesley Rd | Newton |
| Not Named in Database | 48 Chestnut Terr | Newton |
| Fitz, Francis House | 98 Homer St | Newton |
| Crane, Moses G. House | 11 Hyde St | Newton |
| Not Named in Database | 67 Grove Hill Ave | Newton |
| Not Named in Database | 200 Dudley Rd | Newton |
| Sawyer, C. A. House | 16 Pilgrim Rd | Newton |
| Saint Bernard Roman Catholic Parochial School | 1505 Washington St | Newton |
| Mann, Albert House | 45 Sewall St | Newton |
| Not Named in Database | 20 Shawmut Pk | Newton |
| Not Named in Database | 63A Herrick Rd | Newton |
| Not Named in Database | 261 Commonwealth Ave | Newton |
| Not Named in Database | 811 Commonwealth Ave | Newton |
| Not Named in Database | 87 Hobart Rd | Newton |
| Not Named in Database | 64 Sumner St | Newton |
| Not Named in Database | 33 Lawrence Rd | Newton |
| Not Named in Database | 21 Sagamore Rd | Newton |
| Not Named in Database | 37 Ashmont Rd | Newton |
| McNamara, Timothy and Jeremiah House | 24 School St | Newton |
| Perry, Stephen House | 54 William St | Newton |
| Not Named in Database | 38 Colonial Ave | Newton |

| HISTORIC SITE NAME | ADDRESS | TOWN NAME |
|---|---|---|
| Quilty, Arthur E. House | 61 Hancock St | Newton |
| Not Named in Database | 9 Bontempo Rd | Newton |
| Hagopian Store | 1209-1213 Chestnut St | Newton |
| Stuart Block | 821-835 Beacon St | Newton |
| Not Named in Database | 319 Watertown St | Newton |
| Not Named in Database | 49-51 Falmouth Rd | Newton |
| Not Named in Database | 115 Mandalay Rd | Newton |
| Not Named in Database | 189 Jackson Rd | Newton |
| Not Named in Database | 141 Spiers Rd | Newton |
| Not Named in Database | 109 Wiswall Rd | Newton |
| Not Named in Database | 64 Selwyn Rd | Newton |
| Not Named in Database | 11 Bencliffe Cir | Newton |
| Not Named in Database | 30 Bothfeld Rd | Newton |
| Clark, Charles P. House Kitchen Ell | 83 Pleasant St | Newton |
| Eldern, George H. House | 19-21 Davis St | Newton |
| Metcalf, Franklin Watts House | 80 Webster Pk | Newton |
| Brown, Dr. Joel H. - Allen, Joseph A. House | 89 Elm St | Newton |
| Not Named in Database | 26 Maple Terr | Newton |
| Barker, Sewall F. House | 55 Aspen Ave | Newton |
| Fitzgerald, Elizabeth House | 22 North St | Newton |
| Perry, Frederick C. House | 430 Walnut St | Newton |
| Not Named in Database | 58 Dyer Ave | Milton |
| Not Named in Database | 14 Houston Ave | Milton |
| Cochituate Ventilator | Waban Rd | Newton |
| Not Named in Database | 67-69 Prince St | Boston |
| Not Named in Database | 135 Salem St | Boston |
| Not Named in Database | 19 Sheafe St | Boston |
| Murray - Jones, Elisha - Brummell, Abner H. House | 535 Brook St | Framingham |
| Mount Auburn Cemetery - Wigglesworth, Mary Monument | 580 Mount Auburn St | Watertown |
| International Harvester New England Branch Headquarters and Motor Truck Showroom | 61 North Beacon St | Boston |
| Hully, Margaret M. Three Decker | 13-15 Crawford St | Boston |
| Not Named in Database | 24 Intervale St | Boston |
| Lyon, Rev. Walter K. Memorial Housing Development for the Elderly - Building C | 1 Elderly Dr | Randolph |
| Everett, G. H. Garage | 266 Chestnut Hill Ave | Boston |
| Not Named in Database | 37 Governor Belcher Ln | Milton |
| Not Named in Database | 3 Governors Rd | Milton |
| Not Named in Database | 64 Garden St | Milton |
| Not Named in Database | 14 Peggotty Beach Rd | Scituate |
| Bergman - Burrows Block | 535-545 Dudley St | Boston |
| Island Grove Park - Pine Grove | Park Ave | Abington |
| Jones, Maria House | 3 Lamson St | Boston |
| Not Named in Database | 349 Sumner St | Boston |
| Thacher, E. N. Double House | 162 Webster St | Boston |
| First Parish Church Sewing Circle | 110 Center St | Pembroke |
| Not Named in Database | 9 Crawford St | Randolph |
| Not Named in Database | 1 Sunset Dr | Randolph |
| Not Named in Database | 25-25A Charlotte St | Boston |
| Not Named in Database | 103 Green St | Brockton |
| Not Named in Database | 18 Cottage St | Brockton |
| Power, Edward J. House | 3 Avalon Rd | Milton |
| Corner, Edward House | 250 Eliot St | Milton |
| Allbright, Clifford J. House | 17 Spafford Rd | Milton |
| Unitarian First Parish Hall | 1508 Washington St | Canton |
| Kickham, Dr. Charles J. House | 91 Crowninshield Rd | Brookline |
| Edwards, Henry W. and Margaret House | 98 Addington Rd | Brookline |
| Connolly, Annie Building | 361 Somerville Ave | Somerville |
| Jones, Charles Estate Staff Housing | 75 Woodchester Dr | Weston |
| Maloney, David House | 99 Colbourne Cresc | Brookline |
| Field, D. W. Park - Upper Porter Pond | Field, D. W. Park | Brockton |
| Warren Avenue Bridge | Warren Ave | Brockton |
| Saint Margaret of Scotland Roman Catholic Rectory | 917 Montello St | Brockton |
| Morrison, Ibrahim House | 82 Middle St | Braintree |
| Leonard, Abiatha W. House | 14 Pleasant St | Middleborough |

| HISTORIC SITE NAME | ADDRESS | TOWN NAME |
|---|---|---|
| Phipps House | 190 Hayden Rowe St | Hopkinton |
| Metcalf, Lydia House | 90 Summer St | Franklin |
| Cutler, Samuel House | 203 Main St | Medway |
| Stevens, Arthur House | 48 Elm St | Holliston |
| Fay, Hiram - Wood, James House | 56-58 Newton St | Marlborough |
| Gleason, Joel House | 48 Newton St | Marlborough |
| Immaculate Conception Church Parochial School | 25 Washington Ct | Marlborough |
| Gleason, J. House | 66 Prospect St | Marlborough |
| Not Named in Database | 47 Bolton St | Marlborough |
| Rice and Hutchins Middlesex Shoe Factory | 133 East Main St | Marlborough |
| Not Named in Database | 5 Gates Ave | Marlborough |
| Not Named in Database | 1 Jackson Rd | Sherborn |
| Kinder, John House | 19 Hamilton St | Framingham |
| Stubbs, William S. Hen and Turkey Coop | 112 Harding St | Medfield |
| Not Named in Database | 19 Cavanaugh Rd | Wellesley |
| Berwick Park - Ellis Park | Winslow Ave | Norwood |
| South Street Mill Foundation Walls | South St | Easton |
| Phinney, S. C. and J. G. Worker Housing | School St | Stoughton |
| Gridley, Gen. Richard School | 314 Washington St | Canton |
| Jones, Hiram W. House | 16 Main St | Dover |
| Not Named in Database | 21 Springdale Ave | Dover |
| Manly, Ralza M. House | 17 Waban St | Wellesley |
| Not Named in Database | 66 Arnold Rd | Wellesley |
| Bell, Herman House | 19 Cushing Rd | Wellesley |
| Garritt, Chauncey - Hodgkinson, Raymond House | 15 Windsor Rd | Wellesley |
| Spring, George - Connolley, Andrew House | 27 Columbia St | Wellesley |
| Brigham House | 235 Main St | Waltham |
| Teele, George E. Double House | 81-83 Mount Auburn St | Watertown |
| Leger, Albert and Ida - Karle, Rosalie M. House | 64-66 Winslow Rd | Belmont |
| Washington Street Bridge | Washington St | Dedham |
| Not Named in Database | 170 Hillside St | Milton |
| Lock-Up, The | 25 Wharf St | Milton |
| Flinn, James A. House | 9 Mount Bowdoin Terr | Boston |
| Clark, William R. Town House | 69 Coleman St | Boston |
| Not Named in Database | 42 Cushing Ave | Boston |
| Blake, James House | 735 Columbia Rd | Boston |
| Nichols, Helen M. House | 31 Sydney St | Boston |
| Wilson, John B. - Wilson, Charles House | 44 Monument Ave | Boston |
| Not Named in Database | 24 Monument Sq | Boston |
| Johnston, Brent House | 78 Lancaster Terr | Brookline |
| Saxon, Edward House | 40 Beals St | Brookline |
| Houghton, Dr. N. D. Garage | 11 Manchester Rd | Brookline |
| Lawrence, Amos A. House | 68 Monmouth St | Brookline |
| Not Named in Database | 107 Irving St | Cambridge |
| Wentworth, L. Roger House | 16 Watson St | Somerville |
| Boston Army Supply Base - Wharf Shed | 1 Black Falcon Dr | Boston |
| Chadwick and Stillings House | 441 Marlborough St | Boston |
| Kendall, Elizabeth House | 123 Commonwealth Ave | Boston |
| Locke, Marshall House | 139 Summer St | Somerville |
| Fraser, John B. Double House | 147-149 Otis St | Cambridge |
| Baker, S. R. House | 585 Beacon St | Boston |
| Merrill, Luci F. Row House | 915 Beacon St | Boston |
| Not Named in Database | 9 Marion St | Boston |
| Parkman Building | 39-41 West St | Boston |
| Haynes, George House | 1126 Washington St | Boston |
| Page, Benjamin Town House | 103 Baldwin St | Boston |
| Federal Street Building | 128-136 Federal St | Boston |
| Jenkins Apartment | 4-8 Gardner St | Boston |
| Not Named in Database | 149 Fulton St | Boston |
| Howard, William House | 20 Forest St | West Bridgewater |
| Hayward, Daniel House and Dairy Farm | 151 East Center St | West Bridgewater |
| Bridgewater Society of the New Jerusalem Church | 9 Cedar St | Bridgewater |
| Belcher, Jesse Elmer House | 92 Pond St | Holbrook |
| Holbrook, Zenas House | 57 Salem St | Rockland |
| Otis, Dr. Ephraim House | 191 Pleasant St | Norwell |

| HISTORIC SITE NAME | ADDRESS | TOWN NAME |
|---|---|---|
| Stedman Street Bridge over I-93 | Stedman St | Quincy |
| Duggan, Harriet House | 4 Pierce St | Milton |
| Faxon Town House | 26 Chestnut St | Quincy |
| Welding Substation - Basin Number 11 | 97 East Howard St | Quincy |
| Not Named in Database | 1415 Commercial St | Weymouth |
| Not Named in Database | 30-34 Eutaw St | Boston |
| Emerson, Fred Building | 380 Broadway | Chelsea |
| Smith - Supple House | 2-4 Highland Ave | Winthrop |
| Hollis, John T. House | 41 Fearing Rd | Hingham |
| Hinckley, Isaac House | 126 Main St | Hingham |
| Leclair, B. N. House | 404 East St | Hingham |
| Smith, John F. House | 88 Pleasant St | Cohasset |
| Not Named in Database | 790 Country Way | Scituate |
| Johnson, Sarah Anne - Cushing, Mary R. Barn | 291 South Main St | Cohasset |
| Camp Wing Large Cabin Complex | Keene St | Duxbury |
| Neponset Valley Parkway - Old Colony RR Bridge | Neponset Valley Pkwy | Boston |
| Saint Francis Cabrini Roman Catholic Church Hall | 27 Hood Rd | Scituate |
| Ford, Maria F. House | 81 Grove St | Scituate |
| Not Named in Database | 82 Grove St | Scituate |
| Berneburg House | 16 Merrill Ln | Holbrook |
| Murphy, Mabel C. House | 19 Forest Notch | Cohasset |
| Not Named in Database | 54 Dean Rd | Weston |
| Torrey, R. House | 27 High St | Norwell |
| Bates, Joseph House | 50 Kent St | Scituate |
| Bearse, William House | 8 South Pleasant St | Sharon |
| Not Named in Database | 370A-370B Savin Hill Ave | Boston |
| Vinal, W. D. Rowhouse | 870 Beacon St | Boston |
| Charles River Reservation - North Beacon Street | North Beacon St | Boston |
| Adams, Charles E. House | 142 Prospect St | Ashland |
| Wight, George C. House | 21 Chestnut St | Natick |
| Not Named in Database | 59 Myrtle St | Boston |
| Randall, William Loring House | 82 Center St | Plympton |
| Ajam, Roger F. House | 10 Wood Way | Cohasset |
| Not Named in Database | 5 Maryland St | Boston |
| Plymouth Cordage Company Double Worker Housing | 13-15 Spooner St | Plymouth |
| Plymouth Cordage Company Double Worker Housing | 368-370 Court St | Plymouth |
| Not Named in Database | 5 Vine St | Braintree |
| Not Named in Database | 255 Elm St | Braintree |
| Pendleton, Harold L. House | 19 Martin Ave | Franklin |
| Not Named in Database | 880 Washington St | Holliston |
| Not Named in Database | 1049 Main St | Millis |
| Not Named in Database | 57 Grove St | Hopkinton |
| Priest's House | 56 Hayden Rowe St | Hopkinton |
| Kendall, Eliezer House | 3 Mayhew St | Framingham |
| Not Named in Database | 153 Edinborough St | Marlborough |
| Dexter, George Shed | 190 Maple St | Sherborn |
| Fitts Goat Shed | 104 Maple St | Sherborn |
| Lane, Irving W. House | 14 Baker St | Foxborough |
| Bragg, George House | 111 Rumford Ave | Mansfield |
| Route 1 Northbound Bridge over I-95 | Rt 1 | Sharon |
| Whitehouse, Frederick House | 1 Sunset Rd | Wellesley |
| Not Named in Database | 108 Edmunds Rd | Wellesley |
| Not Named in Database | 10 Cushing Rd | Wellesley |
| Kincaid, Percy House | 8 Arlington Rd | Wellesley |
| Adams House - Waltham Watch Company Boarding House | 94 Adams St | Waltham |
| McGrady, Michael House | 57 Reservoir Ln | Brookline |
| Kerr, Anna Building | 274-276 Washington St | Brookline |
| Howe, Dudley R. House | 22 Worthington Rd | Brookline |
| Not Named in Database | 11 Willoughby Rd | Milton |
| Mattapan Bridge | Blue Hill Ave | Milton |
| Not Named in Database | 228 Brook Rd | Milton |
| Not Named in Database | 14-18 Forest St | Boston |
| Marley, Rose Row House | 64 Forest St | Boston |
| Not Named in Database | 131-133 Eustis St | Boston |
| Sullivan, John H. House | 40 Lake St | Boston |

| HISTORIC SITE NAME | ADDRESS | TOWN NAME |
|---|---|---|
| Majestic, The | 1569-1571 Beacon St | Brookline |
| Birburie, H. C. Town House | 32 Peterborough St | Boston |
| Thomas, Washington B. Apartment Building | 118 Hemenway St | Boston |
| Rork, C. E. House | 24 Elmore St | Boston |
| Bean, Ivory Building | 14 Durham St | Boston |
| Mead, Sumner House | 284 Commonwealth Ave | Boston |
| Munroe, Edwin and Benjamin House | 91 Boston St | Somerville |
| Badger, William Carpentry Shop | 61-63 Wareham St | Boston |
| Not Named in Database | 46 Appleton St | Boston |
| Not Named in Database | 776-778 Columbus Ave | Boston |
| Not Named in Database | 546 Columbus Ave | Boston |
| Willams, Ralph House | 424 Beacon St | Boston |
| State Mutual Insurance Company Building | 40-50 Congress St | Boston |
| Not Named in Database | 44 Central St | Boston |
| Bradlee, James Bowdoin Building | 50-54 Broad St | Boston |
| Broad Street Association Project Building | 25-27 India St | Boston |
| Not Named in Database | 344-348 Hanover St | Boston |
| Wells, H. B. Cotton Batting and Twine Company | 105-111 Arch St | Boston |
| Wells, John Row House | 201 Harrison Ave | Boston |
| First Baptist Church | Austin St | Boston |
| Wilbur, Richard W. House | 19 School St | Bridgewater |
| Richards Family Burial Ground | Chestnut St | Abington |
| Not Named in Database | 15 Winter St | Holbrook |
| Cushman, Jotham and Rachel Hobart House | 240-242 Washington St | Hanover |
| Not Named in Database | 106 Merrymount Rd | Quincy |
| Walker, Isaac H. House | 88 Pearl St | Weymouth |
| Not Named in Database | 144 Park St | Chelsea |
| Thompson, Merrill N. House | 11 Mill Ln | Hingham |
| Marsh, Peter House | 259 North St | Hingham |
| Not Named in Database | 33 Hersey St | Hingham |
| Not Named in Database | 118 North St | Hingham |
| Loring, Benjamin House | 80 Leavitt St | Hingham |
| Not Named in Database | 54 Main St | Hull |
| Silvia, Joseph A. House | 10 Hill St | Cohasset |
| May, Willard R. House | 391 South Main St | Cohasset |
| Crocker, Capt. Aubrey House | 40 Parker Ave | Cohasset |
| Baker, George B. House | 76 Crafts Rd | Brookline |
| Watertown Arsenal - Storage Shed | Wooley Ave | Watertown |
| Kiddie Kamp Cabin | 161 Lakeview St | Sharon |
| Not Named in Database | 117 Wapping Rd | Kingston |
| Snow, Eleanor R. B. House | 319 Powder Point Ave | Duxbury |
| Alton Place Garages | 9-25 Alton Pl | Brookline |
| Prospect Hill Cemetery - Adams, William Pillar | Auburn Rd | Millis |
| Not Named in Database | 79 Howe St | Marlborough |
| Not Named in Database | 9 Neil St | Marlborough |
| Briggs, Austin House | 20 Lighthouse Rd | Scituate |
| Not Named in Database | 40 Hurlcroft Rd | Milton |
| Not Named in Database | 246 Reedsdale Rd | Milton |
| Goodwin, Gordon L. House | 15 Buttonwood Ln | Cohasset |
| Killinger, Jack B. House | 34 Windy Hill Rd | Cohasset |
| Norfolk Woolen Company Worker Housing | 83 North St | Norfolk |
| Manson, Thomas House | 85 First Parish Rd | Scituate |
| Not Named in Database | 122 Prospect St | Marshfield |
| Clapp, Dwelley House | 122 Mount Blue St | Norwell |
| Atlantic Works Gate | 102 Border St | Boston |
| Whalen, Anne L. House | 43 High St | Sharon |
| Hegarty, Thomas J. House | 62 Brookside Rd | Wellesley |
| Walnut Hill School - Westerly Hall | 71 Walnut St | Natick |
| Not Named in Database | 41 Revere St | Boston |
| Not Named in Database | 52 West Cedar St | Boston |
| Curry College - South Campus Quadrangle | Atherton St | Milton |
| Bennett, Alfred L. House | 71 Rockland St | Easton |
| DiBona, Orazio G. Building | 466 Commercial St | Boston |
| Not Named in Database | 586 Harvard St | Boston |
| Not Named in Database | 39 Norton St | Braintree |

| HISTORIC SITE NAME | ADDRESS | TOWN NAME |
|---|---|---|
| Saint Thomas More Roman Catholic Church | Elm St | Braintree |
| Not Named in Database | 12 Front St | Braintree |
| Brown, William A. House | 24 A St | Franklin |
| Crafts House | 9 School St | Franklin |
| Blood Shed | 40-42 Park St | Medfield |
| Not Named in Database | 5 School St | Southborough |
| Framingham Dental Arts Building | 55 Main St | Framingham |
| Bullard, Leonard Barn | 32-34 North Main St | Sherborn |
| Towne, Benjamin House | 69 West Central St | Natick |
| Leavitt, Arthur C. House | 56 West Central St | Natick |
| Beckman, George H. J. House | 149 Union St | Natick |
| Heard, Horace House | 4 Winthrop Pl | Wayland |
| Whedon, William T. House | 56 Bullard St | Norwood |
| Winsor, Robert Chauffeur House | 33 Wellesley St | Weston |
| Not Named in Database | 17-19 Boyd St | Watertown |
| Not Named in Database | 73-75 Palfrey Rd | Belmont |
| Vallandigham, Edward N. House | 285 Reservoir Rd | Brookline |
| Old Green Hill | 215 Warren St | Brookline |
| Olmsted National Historic Site - Barn Fence | 99 Warren St | Brookline |
| Not Named in Database | 20 Burroughs St | Boston |
| Bartlett, William M. House | 42 Lowell Rd | Brookline |
| Thayer, Isaac House | 16 White Pl | Brookline |
| Not Named in Database | 18 Vine St | Boston |
| Allen, Andrew House | 176 School St | Milton |
| Dematteo, John House | 765 American Legion Hwy | Boston |
| Standard Oil Company Depot Complex | Wolcott St | Boston |
| Not Named in Database | 140 Marcella St | Boston |
| Brighton Avenue Streetlamps | Brighton Ave | Boston |
| Not Named in Database | 5 Lambert Ave | Boston |
| Not Named in Database | 7 Sussex St | Boston |
| Boston Ice Company Ice Storage Building | Norfolk Ave | Boston |
| Kaufman, Arthur House | 22 Radnor Rd | Boston |
| Clayton Street Bridge #157 | Clayton St | Boston |
| Not Named in Database | 14 Hubbard Pk | Cambridge |
| Dame School | 106 Winthrop St | Cambridge |
| Forsyth Dental Infirmary for Children | 140 The Fenway | Boston |
| Wheatland, George House | 436 Marlborough St | Boston |
| Gibson - Allen - Thompson Building | 121 Saint Botolph St | Boston |
| Kirby, Charles - Richards, Anna House | 80 Marlborough St | Boston |
| First Baptist Church | 110 Commonwealth Ave | Boston |
| Kelly, Hugh and Peter J. House | 32 Mystic St | Boston |
| Kelly, Hugh and Peter J. House | 52 Mystic St | Boston |
| Dudley, Ephraim M. House | 961 South St | Boston |
| Fountain Square | Walnut Ave | Boston |
| Williams, Gilbert House | 28 Russell St | Boston |
| Walter Baker Chocolate Co. - Administration Bldg. | 1231 Adams St | Boston |
| Shakespearian Inn | 7-15 Beach St | Boston |
| Not Named in Database | 5 Wesley Pl | Boston |
| Not Named in Database | 56 Linden St | Boston |
| Chadwick and Stillings House | 232 Newbury St | Boston |
| Chadwick and Stillings House | 234 Newbury St | Boston |
| Everett High School | Broadway | Everett |
| Hayward House | Plain St | Bridgewater |
| White, David House | 3 Howard Ave | Holbrook |
| Johnson House | 43 Thomas Burgin Pkwy | Quincy |
| Lumber Storage Building | 97 East Howard St | Quincy |
| Not Named in Database | 43-45 Norfolk St | Weymouth |
| Not Named in Database | 15 Shawmut Ave | Weymouth |
| Not Named in Database | 1743 Commercial St | Weymouth |
| Chelsea Street Bridge over Chelsea River | Chelsea St | Chelsea |
| Hiltz, Lester House | 9 Cushing Rd | Cohasset |
| Sylvester, Danforth P. Barn | 15 Border St | Cohasset |
| Simmons, Martin House | 638 Union St | Duxbury |
| Scituate First Parish Unitarian Church | First Parish Rd | Scituate |
| Walnut Path | Walnut Path | Brookline |

| HISTORIC SITE NAME | ADDRESS | TOWN NAME |
|---|---|---|
| Not Named in Database | 149 Naples Rd | Brookline |
| Not Named in Database | 59 Gannett Rd | Scituate |
| Not Named in Database | 26 Rustlewood Rd | Milton |
| Not Named in Database | 45 Belvoir Rd | Milton |
| Berens, Paul F. House | 14 Holly Ln | Cohasset |
| Dean, Gifford House | 10 Stevens Ln | Cohasset |
| Not Named in Database | 37 Chiltern Rd | Weston |
| Waite, Leslie O. House | 53 Dean Rd | Weston |
| Not Named in Database | 368 East Eighth St | Boston |
| Not Named in Database | 392 East Fifth St | Boston |
| Not Named in Database | 66 G St | Boston |
| Tuckerman, W. I. House | 2 Pacific St | Boston |
| Not Named in Database | 18-20 Ashland St | Boston |
| Parker, Fannie M. House | 17-19 Ridgeway Ln | Boston |
| Wilson, Warren D. - Wheat, Walter R. House | 1 Summer St | Sharon |
| Wheeler, Horace Rental House | 10 Wheeler Ln | Watertown |
| Holbrook, Frederick A. Barn | 154 Washington St | Easton |
| Not Named in Database | 8 LeMoyne St | Braintree |
| Ross, R. P. Store | 8 High St | Medway |
| Not Named in Database | 14 High St | Medway |
| Green, Samuel House | 643 Main St | Medfield |
| Howe Street Bridge | Howe St | Ashland |
| McIntyre, William W. Rental House | 6 McIntyre Ct | Marlborough |
| Thayer, Seth House | 567 Washington St | Holliston |
| Cuddy, Dr. Thomas House | 68 Maple St | Sherborn |
| Bacon, John House | 206 Claybrook Rd | Dover |
| Barker, Mary - Sherburne House | 70 Chestnut St | Weston |
| Not Named in Database | 6 Leonard St | Foxborough |
| Fisher Coal Company Shed | Riverview Pl | Walpole |
| Barr, Oliver J. House | 117 Walpole St | Norwood |
| McNamara, Patrick House | 14 Walpole St | Dover |
| Not Named in Database | 56 Curve St | Wellesley |
| Not Named in Database | 19 Oakland Cir | Wellesley |
| Hale, Robert T. Sever Memorial Building | 80 Carby St | Westwood |
| Not Named in Database | 14-16 Columbia St | Watertown |
| Lincoln, William H. House | 214 Buckminster Rd | Brookline |
| Cummins Highway Bridge over Penn Central Railroad | Cummins Hwy | Boston |
| Anderson, Larz Park Refrigerator Building | 15 Newton St | Brookline |
| Not Named in Database | 5 Maple St | Brookline |
| Shields Building | 33-33A Harvard St | Brookline |
| Hunt - Chaddock House | 79 Hillside St | Milton |
| Not Named in Database | 309 Eliot St | Milton |
| Coolidge, Louis A. House | 28 Dudley Ln | Milton |
| Haffenreffer Brewery - Building D | Germania St | Boston |
| Not Named in Database | 26-28 Cedar Pk | Boston |
| Enneking, John Joseph House | 17 Webster St | Boston |
| O'Connell, Rose H. House | 25 Potosi St | Boston |
| Not Named in Database | 65 Roseclair St | Boston |
| Underwood Playground | Concord Ave | Belmont |
| Palmer, Alice Building | 1584-1592 Beacon St | Brookline |
| Bates, William House | 23 Kenwood St | Brookline |
| Bridge, Abel E. Row House | 14 Auburn St | Boston |
| Fayerweather House Squash Court and Garage | 177 Brattle St | Cambridge |
| Bigelow, G. T. House | 28 Commonwealth Ave | Boston |
| Lovering, Charles House | 263 Commonwealth Ave | Boston |
| Ames, J. B. House | 296 Marlborough St | Boston |
| Not Named in Database | 12 Braddock Pk | Boston |
| Not Named in Database | 78 Line St | Somerville |
| Not Named in Database | 491-495 Broadway | Somerville |
| Not Named in Database | 24 Clarendon St | Boston |
| Not Named in Database | 563 Massachusetts Ave | Boston |
| East Boston High School, Old | 127 Marion St | Boston |
| New Studio Building (Addition) | 46-56 Bromfield St | Boston |
| Lebowich, Max Building | 60-62 Prince St | Boston |
| Not Named in Database | 117 Winthrop St | Boston |

| HISTORIC SITE NAME | ADDRESS | TOWN NAME |
|---|---|---|
| Not Named in Database | 65-67 Causeway St | Boston |
| Bunten, Robert House | 5 Endicott Ct | Boston |
| Broadway Streetcar - Broadway Bus Staton | Broadway Ave | Boston |
| Page, Benjamin Town House | 105 Baldwin St | Boston |
| Doherty, M. Three-Decker | 45 Pearl St | Boston |
| Not Named in Database | 434-436 Broadway | Everett |
| Keith, Lloyd House | 57 Springhill Ave | Bridgewater |
| Crooker, Thomas House | 18 Linfield St | Holbrook |
| Winthrop Congregational Church | 16 North Franklin St | Holbrook |
| Not Named in Database | 331 South Franklin St | Holbrook |
| Not Named in Database | 269 King St | Hanover |
| Mann, Joshua House | 335 Whiting St | Hanover |
| Whiting House | 651 State St | Hanson |
| McPhee, Edith Bates House | 15 Torrey St | Weymouth |
| Not Named in Database | 696 Commercial Ct | Weymouth |
| Not Named in Database | 18 Suwanee Rd | Weymouth |
| Not Named in Database | 95 Highland Ave | Hull |
| Stebbins Block | 210 Broadway | Chelsea |
| Robinson - Crowley House | 43 Loring Rd | Winthrop |
| First Baptist Church | 89 Main St | Hingham |
| Not Named in Database | 153 East St | Hingham |
| Bryant, Elizabeth House | 43 Black Horse Ln | Cohasset |
| Harvard University - 1874 Gate | Harvard Yard | Cambridge |
| Thompson, Solomon House | 218 Main St | Kingston |
| Perkins, Daniel House | 46 West St | Duxbury |
| Turner, William J. House | 1243 Tremont St | Duxbury |
| Little Cemetery | Summer St | Marshfield |
| Whittle, Wallace L. House | 139 Front St | Weymouth |
| Litchfield, Harvey W. House | 652 First Parish Rd | Scituate |
| Litchfield, Marshall House | 378 Tilden Rd | Scituate |
| Not Named in Database | 69 Meredith Cir | Milton |
| Not Named in Database | 82 Ox Bow Rd | Weston |
| Not Named in Database | 81 North St | Norfolk |
| Hansen, Ethan House | 109 Prospect St | Norwell |
| Nelson, Arthur House | 12 Sylvan Rd | Sharon |
| Not Named in Database | 28 Story St | Boston |
| Amory, Charles House - Puritan Club | 50 Beacon St | Boston |
| Morton Street - Shea Memorial Circle and Islands | Morton St | Boston |
| Not Named in Database | 74 Kings Landing | Norwell |
| Old North Burial Ground - Pratt Entry Gates | 126 Norton St | Weymouth |
| Not Named in Database | Washington St | Weymouth |
| War Memorial Park - Underground Water Channels | River St | West Bridgewater |
| Evergreen Cemetery - Receiving Tomb | 2060 Commonwealth Ave | Boston |
| Not Named in Database | 1424 Washington St | Canton |
| Not Named in Database | 74 Garfield St | Watertown |
| Saint Stanislaus Roman Catholic Church | 163 Chestnut St | Chelsea |
| Not Named in Database | 16-18 Kneeland St | Boston |
| Not Named in Database | 46 Irving St | Boston |
| Wells - Humphrey, George E. House | 174 Washington St | Easton |
| Pondville Cemetery - Fairfield, Betsy Wales Stone | Everett St | Norfolk |
| Kenney, M. J. House | 8 Paxton St | Boston |
| Not Named in Database | 390 Harvard St | Boston |
| Not Named in Database | 606-608 Harvard St | Boston |
| Not Named in Database | 16 Forest Ave | Plymouth |
| 28 Corner Convenience Store | 95 Montello St | Brockton |
| Brindisi, Dr. Rocco House | 761 Washington St | Brookline |
| Not Named in Database | 33 Woodland Rd | Brookline |
| Shaffer, Benjamin House | 116 Rangeley Rd | Brookline |
| Hooe, Nelson House | 225 Woodland Rd | Brookline |
| White, Dr. Paul House | 300 Woodland Rd | Brookline |
| Not Named in Database | 1-3 Park Street Pl | Arlington |
| Not Named in Database | 61 Orvis Rd | Arlington |
| Not Named in Database | 45-47 Jackson Rd | Newton |
| Lord, George C. - Washburn, Miles House | 87-89 Waban St | Newton |
| Johnson, John J. House | 26 Thornton St | Newton |

| HISTORIC SITE NAME | ADDRESS | TOWN NAME |
|---|---|---|
| Rogers, W. H. House | 20 Waban St | Newton |
| Wright, Edward House | 94 Charlesbank Rd | Newton |
| Not Named in Database | 40 Nonantum St | Newton |
| Adams, Caroline House | 24 Vernon St | Newton |
| Campbell, Hugh House | 138-140 Newtonville Ave | Newton |
| Kelley, Zebina D. House | 494 Watertown St | Newton |
| Dunn House | 97 Adams St | Newton |
| Aetna Manufacturing Company Worker Housing | 315 California St | Newton |
| Not Named in Database | 6-8 Morgan Pl | Newton |
| Cushman, John House | 16 Adella Ave | Newton |
| Fleu, Theodore House | 22 Winthrop St | Newton |
| Sawyer, Lawrence House | 266 Highland Ave | Newton |
| Lunquiens, Julius House | 330 Central St | Newton |
| Johnson, Charles H. House | 84-86 Grove St | Newton |
| Heckman, William W. House | 119 Windermere Rd | Newton |
| Halladay, Henry G. House | 413 Hammond St | Newton |
| Newton Lower Falls Hose House #6 | 677 Grove St | Newton |
| Not Named in Database | 982-984 Beacon St | Newton |
| Levi, Robert House | 45 Chester St | Newton |
| Estabrook, John House | 32 Sewall St | Newton |
| Babcock House | 60 Temple St | Newton |
| Jones, Gardner Irving and Mary Elizabeth Damon House | 84 Valentine St | Newton |
| Not Named in Database | 11 Otis Pl | Newton |
| Not Named in Database | 336 Commonwealth Ave | Newton |
| Not Named in Database | 439 Commonwealth Ave | Newton |
| Not Named in Database | 841 Commonwealth Ave | Newton |
| Not Named in Database | 44 Grafton St | Newton |
| Not Named in Database | 34 Old England Rd | Newton |
| Not Named in Database | 151 Jackson St | Newton |
| Rogers Jr., Noah and Ethel Laws House | 36 Lockwood Rd | Newton |
| Not Named in Database | 25 Bonad St | Newton |
| Stafford, William W. House | 108 Boyd St | Newton |
| Not Named in Database | 50 Charlesbank Rd | Newton |
| Barney, Charles House | 20 Breamore Rd | Newton |
| Fleming, Henry House | 1482 Washington St | Newton |
| Not Named in Database | 365 Watertown St | Newton |
| Not Named in Database | 25 Schofield Dr | Newton |
| Not Named in Database | 11 Pierrepont Rd | Newton |
| Stebbins, John L. House | 59 Reservoir Ave | Newton |
| Not Named in Database | 294-296 Elliot St | Newton |
| Wilson, Arthur L. House | 110 Hawthorne Ave | Newton |
| Harlow, Harry A. House | 43 Central St | Newton |
| Not Named in Database | 11 Antonellis Cir | Newton |
| Not Named in Database | 35 McCarthy Rd | Newton |
| Newtonville Universalist Church | 61 Washington Pk | Newton |
| Not Named in Database | 16 Converse Ave | Newton |
| Newton Incinerator | 60 Elliot St | Newton |
| Not Named in Database | 6 Bemis Rd | Newton |
| Not Named in Database | 14 Bemis Rd | Newton |
| Not Named in Database | 24 Melville Ave | Newton |
| Flinn, Arthur S. House | 85 Hawthorne Ave | Newton |
| Cooley, Levi House | 11 Central Ave | Newton |
| Not Named in Database | 43 Van Roosen Rd | Newton |
| Not Named in Database | 52 Van Wart Path | Newton |
| Not Named in Database | 46 Van Wart Path | Newton |
| Not Named in Database | 83 Andrew St | Newton |
| Not Named in Database | 22 Walter St | Newton |
| Gay, Edwin W. Barn | 148 Waverley Ave | Newton |
| Not Named in Database | 39 Rustic St | Newton |
| Not Named in Database | 15 Lincoln Rd | Newton |
| Mather, George Franklin - Jenkins, Harry M. House | 230 Melrose St | Newton |
| Stearns - Kendall House | 876 Beacon St | Newton |
| Payne, Edward J. House | 20 Crystal St | Newton |
| Stoddard, Arthur House | 11 Rice St | Newton |
| Hills, Emily V. House | 19 Harrison St | Newton |

| HISTORIC SITE NAME | ADDRESS | TOWN NAME |
|---|---|---|
| Not Named in Database | 25 Wachusett Rd | Newton |
| Not Named in Database | 138 Garland Ave | Newton |
| Not Named in Database | 240 Country Club Rd | Newton |
| Not Named in Database | 116 Dyer Ave | Milton |
| Not Named in Database | 46 Houston Ave | Milton |
| Not Named in Database | 62-64 Houston Ave | Milton |
| Peterson, Nils House | 106 Houston Ave | Milton |
| Not Named in Database | 74 Warren Ave | Milton |
| Denly, A. Gerhard House | 228 Grove St | Newton |
| Not Named in Database | 377 Hanover St | Boston |
| Not Named in Database | 119 Salem St | Boston |
| Not Named in Database | 6 Sheafe St | Boston |
| Butters, A. M. House | 42 South St | Medford |
| Mount Auburn Cemetery - Faulkner, Charles Monument and Curbing | 580 Mount Auburn St | Watertown |
| Mount Auburn Cemetery - Bemis, Seth Monument | 580 Mount Auburn St | Watertown |
| Rodd, William G. House | 12-12A Kahler Ave | Milton |
| Not Named in Database | 322-324 Blue Hill Ave | Boston |
| Not Named in Database | 53 Churchill St | Milton |
| Not Named in Database | 7 Verndale Rd | Milton |
| Everett, G. H. House | 266 Chestnut Hill Ave | Boston |
| New England Deaconess Hospital - Palmer Memorial Hospital | 334 Riverway | Boston |
| Not Named in Database | 3 Garden Court St | Boston |
| State College at Boston - Kennedy, William H. J. Building | 115 Palace Rd | Boston |
| Not Named in Database | 154 High St | Medford |
| Quimby, William D. - Heath, John E. and Mary E. House | 57 Central Ave | Medford |
| Whitman, Howard and Clara - Rainey, James R. and Nellie G. House | 18 Cudworth St | Medford |
| Jackson, Roland House | 7 Magoun Ave | Medford |
| Barbour, Frank Herbert and Sarah A. Trow House | 21 Camden Rd | Newton |
| Colwell, William J. - Fox, Ralph and Mary House | 76 Prairie Ave | Newton |
| Not Named in Database | 366-368 Sumner St | Boston |
| Not Named in Database | 8 Barry St | Randolph |
| Not Named in Database | 3 Crawford St | Randolph |
| Not Named in Database | 7 Crawford St | Randolph |
| Not Named in Database | 25 Connolly St | Randolph |
| Not Named in Database | 235 Highland St | Newton |
| Not Named in Database | 9-11 Avalon Rd | Milton |
| Not Named in Database | 1 Lancaster Ln | Milton |
| Church, Lewis A. and Sarah E. Monroe House | 158 Spring St | Hanover |
| Couthony Garage | 76R Georgia St | Boston |
| Pinkson, T. House | 19 Beals St | Brookline |
| Townsend, Pamela W. Building | 25 Bow St | Somerville |
| Priestly, Oscar R. and Annie House | 9 Kingman Rd | Somerville |
| Goode, Robert Matthew Apartments | 19 University Rd | Brookline |
| Donaldson, William Row House | 320-322 Warren St | Boston |
| Saveny, Charles and Nina House | 6 Otisfield St | Boston |
| Lewis, George Junior High School | 131 Walnut Ave | Boston |
| Crosby, Patrick Row House | 1 Walnut Ct | Boston |
| First Universalist Church | 34 Cottage St | Brockton |
| Not Named in Database | 165 Summer St | Brockton |
| Field, D. W. Park - Walls | Field, D. W. Park | Brockton |
| Hall, Everett C. Grocery Supply Company | 1 Montello St | Brockton |
| Not Named in Database | 1131 Washington St | Braintree |
| Fore River Shipyard - Wet Basin | 97 East Howard St | Braintree |
| Not Named in Database | 190 Main St | Medway |
| Pond, Gen. Oliver House | 5 North St | Wrentham |
| Curtis, Daniel D. Double House | 40-42 Park St | Medfield |
| Not Named in Database | 7 Montana Rd | Hopkinton |
| Not Named in Database | 57 Pleasant St | Hopkinton |
| Neyhart, Adnah House | 567 Salem End Rd | Framingham |
| Hemenway, Ichabod House | 4 Vaillencourt Dr | Framingham |
| Sanger, Richard III House | 60 Washington St | Sherborn |
| Sherborn Town Library | 4 Sanger St | Sherborn |
| Daniels, David House | 8 Zions Ln | Sherborn |
| Bethany Congregational Church | Rockhill St | Foxborough |
| Van Choate Electric Company | Neponset Ave | Foxborough |

| HISTORIC SITE NAME | ADDRESS | TOWN NAME |
|---|---|---|
| Chestnut, D. House | 29 Leonard St | Foxborough |
| Abbot, Dr. Ezra House | 470-472 Washington St | Canton |
| Smith, Robert Tire and Battery Shop | 52 Central St | Wellesley |
| Putney, Lyman K. House | 161 Oakland St | Wellesley |
| Not Named in Database | 31 Buckmaster Rd | Westwood |
| Not Named in Database | 17 Oxford Terr | Westwood |
| Westwood Town Pound | High St | Westwood |
| Not Named in Database | 395 East St | Westwood |
| Not Named in Database | 25 Glenridge Rd | Dedham |
| Ames Street Bridge over Charles River | Ames St | Dedham |
| Clough, B. F. Shoe Factory | 42-44R Prospect St | Waltham |
| Waltham Centennial Memorial | Main St | Waltham |
| Hartford, Nathan B. - Franklin, James H. House | 291-293 Mount Auburn St | Watertown |
| Chandler, Lucy B. Garage | 16 Circuit Rd | Brookline |
| Not Named in Database | 759 Boylston St | Brookline |
| Stewart, Ralph House | 102 Dean Rd | Brookline |
| Bremer, Theodore House | 42 Fisher Ave | Brookline |
| Horton, Walter G. House | 97 Lee St | Brookline |
| Moore, Margaret E. House | 175 Rawson Rd | Brookline |
| Not Named in Database | 72 Blake Rd | Brookline |
| Grabfield House | 27 Forest St | Milton |
| Not Named in Database | 120 Hillside St | Milton |
| Brown, Atherton T. Double House | 97 Mount Pleasant Ave | Boston |
| Bicknell House | 51 Minot St | Boston |
| Casey, Mary A. House | 17 Potosi St | Boston |
| Not Named in Database | 100 South Sydney St | Boston |
| Not Named in Database | 90 Savin Hill Ave | Boston |
| Gilman, F. N. House | 22 Monument Sq | Boston |
| Not Named in Database | 70 Child St | Boston |
| Bicycle Exchange Building | 3-7 Bow St | Cambridge |
| Winthrop Street Bridge | Winthrop St | Medford |
| Henderson House | 64 Hammond St | Boston |
| Caton, Asa House | 323 Commonwealth Ave | Boston |
| Not Named in Database | 8 Dartmouth Pl | Boston |
| Wild, Charles D. Jr. Double House | 12-14 Lincoln Ave | Somerville |
| Clary, John - Hollander, Charles B. House | 13 Pleasant Ave | Somerville |
| Not Named in Database | 98 Thorndike St | Cambridge |
| Not Named in Database | 75 Waltham St | Boston |
| Donahue, Nora Three-Decker | 36 Church St | Boston |
| Pilgrim Building | 208-212 South St | Boston |
| Not Named in Database | 536 Beacon St | Boston |
| Tileston and Hollingsworth Paper Mill Office Bldg. | 864 River St | Boston |
| Not Named in Database | 213 Hanover St | Boston |
| Chemical Engine House | 54 Hancock St | Everett |
| Bridgewater Memorial Library | 25 South St | Bridgewater |
| Bird, Elijah Stevens House | 445 Plymouth St | East Bridgewater |
| Adams, John House | 225 South Franklin St | Holbrook |
| Thompson, J. Ferdinand Barn | 115 Webster St | Rockland |
| Gaffney, Charles B. Grocery Store | 252-254 Plymouth St | Abington |
| Burrage, Albert C. and Company Worker Housing | 283 Reed St | Hanson |
| Bearce House | 184 Main St | Hanson |
| Burrell, B. House | 1142 Commercial St | Weymouth |
| Not Named in Database | 298 East St | Weymouth |
| Not Named in Database | 54 Station St | Weymouth |
| Not Named in Database | 2 Brigham St | Boston |
| Not Named in Database | 127 Shurtleff St | Chelsea |
| Schaeffer, J. Henry House | 195 Main St | Winthrop |
| Ruttle, William H. House and Greenhouses | 294 Bowdoin St | Winthrop |
| Revere Beach Reservation - Oak Island Pavilions | Revere Beach Blvd | Revere |
| First Church of Christ Scientist | 386 Main St | Hingham |
| Blaney, Emily F. and Annette S. House | 159 Summer St | Hingham |
| Richardson Coach House | 660 Jerusalem Rd | Cohasset |
| Bell, James W. House | 605 Jerusalem Rd | Cohasset |
| Curelli, Rudolph A. House | 149 Linden Dr | Cohasset |
| Nickerson, Henry Ripley House | 258 South Main St | Cohasset |

| HISTORIC SITE NAME | ADDRESS | TOWN NAME |
|---|---|---|
| Patrolia, Clarence M. Shop | 93 Ripley Rd | Cohasset |
| Howes, Grace B. House | 112 Beach St | Cohasset |
| Silvia, Joseph F. House | 36 Stockbridge St | Cohasset |
| Sampson, Oliver House | 58 Brookdale St | Kingston |
| Girl Scout Building | 28 Washington St | Duxbury |
| Brookline Civil War Honor Roll | 333 Washington St | Brookline |
| Ominous Icon #6 Sculpture | 231 Forest St | Wellesley |
| Bartlett Brook | Thompson St | Middleborough |
| Norman, Samuel House | 152 Craig St | Milton |
| Weatherbee House | 175 Court St | Dedham |
| Dedham Community House Educational Support Bldng. | 671 High St | Dedham |
| Haushaller, Augustus House | 76 Russell St | Malden |
| Grose, Charles House | 116 High St | Norwell |
| Not Named in Database | 374 East Eighth St | Boston |
| Not Named in Database | 122 G St | Boston |
| Binney, Mathew - Britton, A. B. House | 71 Hancock St | Boston |
| Phillips, Wendell House | 24 West Cedar St | Boston |
| Fells Connector Parkway - Wellington Circle Rotary | The Fellsway | Medford |
| McCarthy, Catherine E. House | 21 Vinal Ave | Somerville |
| Fairview Cemetery - Hyde Park Firefighter Memorial | 45 Fairview Ave | Boston |
| Samson, James Memorial Square | Revere Beach Pkwy | Chelsea |
| Watson, N. B. Boatshed | 39 Landing Rd | Kingston |
| Not Named in Database | 283 North St | Weymouth |
| Ames Shovel and Tool Company Power House | 28 Main St | Easton |
| Not Named in Database | 18 Revere St | Boston |
| Men of Kent Cemetery - Jacob, Capt. David Marker | Meeting House Ln | Scituate |
| Reynolds, Patrick - Russell, Richard House | 20 Canton St | Easton |
| Chickatawbut Road Entrance Gates | Chickatawbut Rd | Braintree |
| Taft Woolen Company Worker Housing | 12 Cutler St | Bellingham |
| Wrentham Trinity Episcopal Church | 47 East St | Wrentham |
| Whiting, Daniel P. House | 4 West St | Franklin |
| Thompson, Erastus House | 35 Main St | Hopkinton |
| Claflin, Charles W. - Taylor, Luther House | 7 East Main St | Hopkinton |
| Flagg Road Arch Bridge | Flagg Rd | Southborough |
| Wood, Abigail - Mitchell, Michael House | 45-47 Oregon Rd | Southborough |
| Holland, Frank House | 16 Newton St | Southborough |
| Newell, Capt. George House | 201 Pleasant St | Framingham |
| Not Named in Database | 224 West Main St | Marlborough |
| Fitts Garage | 104 Maple St | Sherborn |
| Everett, Dr. Oliver House | 1 North Main St | Sherborn |
| Burke, John House | 83 Forest St | Sherborn |
| Not Named in Database | 20 Cedar St | Wellesley |
| Freeman, James G. Caretaker's House | 55 Love Ln | Weston |
| Foxborough State Hospital - Power Plant - Laundry | Chestnut St | Foxborough |
| Tilden, Eleazar - Loeffler, Charles Martin House | 274 South St | Medfield |
| Balch, Wesley P. - Parker, Henry M. House | 383-385 Main St | Medfield |
| Johnson, Charles O. - Keenan, John C. House | 43 Davis Ave | Norwood |
| Channing Hospital - Administration Building | 203 Grove St | Wellesley |
| Currier - Fuller House | 30 Grove St | Wellesley |
| Saint John the Evangelist Church | Washington St | Wellesley |
| Winton, Henry House | 46 Cliff Rd | Wellesley |
| Not Named in Database | 29 Deerfield St | Westwood |
| Ames Schoolhouse | 450 Washington St | Dedham |
| Gibbs Express Warehouse | 216R Newton St | Waltham |
| Not Named in Database | 15-25 Homer St | Watertown |
| Not Named in Database | 48 Welland Rd | Brookline |
| Rooney, James Building | 5-6 Harvard Sq | Brookline |
| Not Named in Database | 64-72 Walnut St | Brookline |
| Not Named in Database | 60 Deering St | Boston |
| Not Named in Database | 63 Richview St | Boston |
| Not Named in Database | 5 Millmont St | Boston |
| Not Named in Database | 16 Rockville Pk | Boston |
| Not Named in Database | 34 Cunard St | Boston |
| Tolman, Nathaniel House | 386 Ashmont St | Boston |
| Not Named in Database | 172 Bigelow St | Boston |

| HISTORIC SITE NAME | ADDRESS | TOWN NAME |
|---|---|---|
| Not Named in Database | 75 Richardson St | Belmont |
| Corey, Timothy House #2 | 786-788 Washington St | Brookline |
| Tufts University - Ballou, Hosea Hall | Professor's Row | Medford |
| Stern, Eva S. Three-Decker | 63 Evans St | Boston |
| Bean, Ivory Building | 114 Saint Botolph St | Boston |
| Dodge and Freeland House | 37 Marlborough St | Boston |
| Not Named in Database | 18 Dartmouth Pl | Boston |
| Not Named in Database | 24 Maple Ave | Cambridge |
| Not Named in Database | 16-18 Preston Rd | Somerville |
| Adams - Magoun House | 438 Broadway | Somerville |
| Williams, George H. House | 90-92 Seaverns Ave | Boston |
| Not Named in Database | 30 Taft St | Boston |
| Steinert, M. and Sons Musical Company Building | 162 Boylston St | Boston |
| Mead, John H. Row House | 158-160 Franklin St | Boston |
| Not Named in Database | 157 Newbury St | Boston |
| Moore, Alexander Row House | 799 East Broadway | Boston |
| Saint Vincent de Paul Roman Catholic Church | 212 West Third St | Boston |
| McLaughlin, Daniel Building | 24 Henchman St | Boston |
| Not Named in Database | 101-103 Trenton St | Boston |
| Not Named in Database | 193 Trenton St | Boston |
| Crosby Brothers Three-Decker | 54 Clarkson St | Boston |
| Bunting, William M. Building | 170-172 Lincoln St | Boston |
| Woodman, Artemus T. House | 58 Forest Ave | Everett |
| Barrett, Richard A. House | 19 Winter St | Holbrook |
| Mulready, Edwin House | 77 Webster St | Rockland |
| Not Named in Database | 1020 Main St | Hingham |
| Not Named in Database | 1775 Washington St | Hanover |
| Not Named in Database | 10-12 Shirley St | Quincy |
| Crapon, Joseph S. House | 85 Monroe Rd | Quincy |
| East Boston Steam Sewerage Pumping Station | 605 Chelsea St | Boston |
| Not Named in Database | 1051 Saratoga St | Boston |
| Litchfield, Elwood F. House | 68 Doane St | Cohasset |
| Hudson, D. - Clark, Ellery Harding House | 262 Jerusalem Rd | Cohasset |
| Antoine, George Enos House | 20 Parker Ave | Cohasset |
| Golden, Daniel House | 40 Stockbridge St | Cohasset |
| Metropolitan District Commission Clorination Plant | Charles River | Cambridge |
| Charlestown Navy Yard - Pier 1 | Navy Yard | Boston |
| Shipman, William R. House | 80 Professor's Row | Somerville |
| Corey, Gustavus House | 57 Main St | Kingston |
| Churchill, Alfred S. House | 152 Chestnut St | Duxbury |
| Holmes, Nathaniel Jr. House | 135 Surplus St | Duxbury |
| Historic Winslow House Marker | Careswell St | Marshfield |
| Not Named in Database | 91 Gurnet Rd | Duxbury |
| Fisher, M. House | 12 Pleasant St | Franklin |
| Not Named in Database | 36 River Ridge | Wellesley |
| Prospect Hill Cemetery - Herter Headstone | Auburn Rd | Millis |
| Not Named in Database | 107 Howe St | Marlborough |
| Not Named in Database | 2 Birch Ln | Scituate |
| Not Named in Database | 578 Hatherly Rd | Scituate |
| Barstow, Charles R. House | 30 Hammond Ave | Cohasset |
| Millis American Legion Post 208 | 130 Curve St | Millis |
| Dykeman, Lester House | 126 South Franklin St | Holbrook |
| Haynes, William E. House | 16 Surry Dr | Cohasset |
| Rogers, Samuel House | 107 Plymouth Ave | Milton |
| Not Named in Database | 209 Dedham St | Norfolk |
| Coleman, William House | 18 Church St | Norwell |
| Not Named in Database | 41 School St | Hingham |
| Not Named in Database | 153 Leavitt St | Hingham |
| Aspindwall, Edward House | 10 School St | Sharon |
| Leonard, N. House | 4 National St | Boston |
| Camp Wonderland - Brown House | 186 Massapoag Ave | Sharon |
| Williams, Ernest S. House | 150 Union St | Natick |
| Morse Thread Mill Storage Building | 579 Washington St | Easton |
| Boston and Providence Coach Company Stable Ell | 8-12 Summer St | Walpole |
| Not Named in Database | 134 Front St | Weymouth |

| HISTORIC SITE NAME | ADDRESS | TOWN NAME |
|---|---|---|
| Not Named in Database | 172 Exchange St | Millis |
| Kimball, William A. House | 14 Charles River Sq | Boston |
| McGurn, John M. House | 159 Russell Ave | Watertown |
| Not Named in Database | 33 Branch St | Boston |
| Watts, Elmer E. House | 166 Washington St | Easton |
| Richardson Block | 137 Pearl St | Boston |
| Lowney, Walter M. Chocolate Factory - Building 4 | 150 Oakland St | Mansfield |
| Treat, George W. House | 56 Monatiquot Ave | Braintree |
| Not Named in Database | 200-202 Commercial St | Braintree |
| Not Named in Database | 30 Oak St East | Braintree |
| Hatch Mill Stone Walls | Union St | Marshfield |
| Roebuck Tavern | 21 Dedham St | Wrentham |
| Ray, Joseph G. House | 50 Dean Ave | Franklin |
| Burns, Ulysses L. House | 119 Hillside Rd | Franklin |
| Adams, Metcalf House | 5 Phillips St | Medway |
| Causeway Street Stone Wall System | Causeway St | Medfield |
| Deely, Michael House | 78 Hayden Rowe St | Hopkinton |
| Choate, Charles Francis Jr. Horse Stables | 43 Main St | Southborough |
| World War I Austrian Howitzer | Main St | Southborough |
| Pond, J. House | 29 South Mill St | Hopkinton |
| F. Gilbert Hills State Forest - CCC Concrete Slab | Mill St | Foxborough |
| Hartwell School | 71 Mill St | Mansfield |
| Easton District Schoolhouse #11 - Easton Academy | 8 South St | Easton |
| Hastings, Isaac W. House | 132 Wellesley St | Weston |
| U. S. Post Office - Old Canton Center Branch | 588-590 Washington St | Canton |
| Stoney Brook Reservation | Turtle Pond Pkwy | Boston |
| McKissock House | 48 Devon Rd | Brookline |
| Not Named in Database | 51 Northbourne Rd | Boston |
| Fisher Hill Estates | 5 Catlin Rd | Brookline |
| Thayer House | 24 Forest St | Milton |
| Bradley, John F. House | 76 Robbins St | Milton |
| Carlton, Earl House | 289-291 Wachusett St | Boston |
| Not Named in Database | 34 Willoughby Rd | Milton |
| Sherwood, Katherine House | 216 Central Ave | Milton |
| Mayo, Thomas House and Tavern | 2549 Centre St | Boston |
| Not Named in Database | 98-100 Bourne St | Boston |
| Not Named in Database | 108 Highland St | Boston |
| Not Named in Database | 24 Whiting St | Boston |
| Hathaway, James A. House | 35 Chestnut Hill Ave | Boston |
| Not Named in Database | 60 Lane Pk | Boston |
| Graffam, Peter House | 43 Abbottsford Rd | Brookline |
| Burns, Robert Statue | Winthrop Sq | Boston |
| Princeton Hotel | 1277 Commonwealth Ave | Boston |
| Not Named in Database | 170 West Canton St | Boston |
| Hall, James M. W. Apartment House | 862 Huntington Ave | Boston |
| Wheatland, George House | 328 Dartmouth St | Boston |
| Koenig, H. F. - McCue, M. House | 26 South St | Somerville |
| U. S. Public Health Service Administration Bldg. | 77 Warren St | Boston |
| Not Named in Database | 5 Lawrence St | Boston |
| Not Named in Database | 49 Gray St | Boston |
| Not Named in Database | 285 Shawmut Ave | Boston |
| Rich, Henry A. House | 70 Maple St | Boston |
| Freeland, C. W. House | 117 Beacon St | Boston |
| Coon, Howard - Morse, Jacob Row House | 875 Beacon St | Boston |
| Hooper, Robert House | 114 Beacon St | Boston |
| Williams, George H. House | 7 Revere St | Boston |
| Hano, Samuel Company Worker Housing | 14-16 Hano St | Boston |
| Dupont De Demours, E. I. Company East Shed | 59 Waters Ave | Everett |
| Daniels, Charles A. School | Daniels St | Malden |
| Wilde, George Tenny House | 27 Linfield St | Holbrook |
| Prouty, Frederick W. House | 51 Albion St | Rockland |
| Hanover Town Hall | 550 Hanover St | Hanover |
| Sylvester, Nathaniel House | 40 Washington St | Hanover |
| Howland, Helen M. House | 37 Dixwell Ave | Quincy |
| Wakeman, Samuel W. House | 115 Monroe Rd | Quincy |

| HISTORIC SITE NAME | ADDRESS | TOWN NAME |
|---|---|---|
| World War I Memorial Tablet | 8 Adams St | Quincy |
| Pneumatic Scale Corporation | 65 Newport Ave | Quincy |
| Not Named in Database | 12 Columbia Rd | Boston |
| Hunt, Daniel House | 26 Summer St | Weymouth |
| Murphy, Ralph House | 10 Cottage St | Weymouth |
| Not Named in Database | 97 Bay State Rd | Boston |
| Not Named in Database | 64 Harold St | Boston |
| East Boston Masonic Hall | 344-352 Meridian St | Boston |
| Schwartz, B. and M. Building | 168-170 Shurtleff St | Chelsea |
| Not Named in Database | 103 Kilby St | Hingham |
| Woods, Jeanne A. House | 577 Jerusalem Rd | Cohasset |
| Preston, George M. Barn | 355 Jerusalem Rd | Cohasset |
| Jason, William Hawksworth Barn | 166 Pond St | Cohasset |
| Gannett, Matthew House | 2-4A Booth Hill Rd | Scituate |
| Williams, Susan J. Boathouse | 214 Atlantic Ave | Cohasset |
| Barry, Commodore John Tablet | Boston Common | Boston |
| Harvard University - Harvard, John Statue | Harvard Yard | Cambridge |
| Prior, Benjamin Jr. House | 21 Prior Farm Rd | Duxbury |
| Hunt, R. A. House | 109 Front St | Weymouth |
| Not Named in Database | 138 Front St | Weymouth |
| Peterson, Thomas House | 223 Powder Point Ave | Duxbury |
| Not Named in Database | 65-67 Union St | Franklin |
| Bandura, Joseph F. Barn | 30 Parker Ave | Cohasset |
| Not Named in Database | 54 Columbine Rd | Milton |
| Not Named in Database | 26 Marilyn Rd | Milton |
| Not Named in Database | 26 Richards St | Dedham |
| Norfolk Woolen Company Worker Housing | 77 North St | Norfolk |
| Not Named in Database | 96 Boardman St | Norfolk |
| Tuck, Ida House | 97 South Main St | Sharon |
| Henchy, John House | 62 Telegraph St | Boston |
| Not Named in Database | 15 Bayside St | Boston |
| Krayer, William F. House | 43A Joy St | Boston |
| Saint Paul Roman Catholic Church Rectory | 1 Lingard St | Boston |
| Not Named in Database | 64 North St | Randolph |
| Godfrey, David R. House | 28 Franklin St | Weymouth |
| Old Harbor Reservation Parkway - Columbia Circle | Columbia Rd | Boston |
| Coolidge, Emerson - Walling, A. G. House | 59 River St | Boston |
| Everett, Elizabeth M. B. House | 9 Highland St | Sharon |
| Lamprey, Josephine L. House | 44 Huntington Ave | Sharon |
| Ames Shovel and Tool Company Tenement #96 | 54-56 Day St | Easton |
| Curry College - Suites Residence Hall | Blue Hill Ave | Milton |
| Vincent, Lt. John J. Memorial Fire Station | Standish Ave | Plymouth |
| Old Colony Railroad Bridge - Monatiquot Bridge | Monatiquot River | Braintree |
| Cuff, William H. House | 88 Tremont St | Braintree |
| Not Named in Database | 45 Ash St | Braintree |
| Not Named in Database | 27 Hobart St | Braintree |
| Not Named in Database | 81 Thayer St | Braintree |
| Eddy, Samuel Jr. House | 135 Plympton St | Middleborough |
| Avery, Rev. David - Ware, Jairus House | 130 South St | Wrentham |
| Sherman, Edward H. House | 28 High St | Franklin |
| Not Named in Database | 7 Charles St | Medway |
| Not Named in Database | 181 Main St | Medway |
| Holliston Civil War Monument | Washington St | Holliston |
| Dupee, Sarah House and Restaurant | 15 Rockwood Rd | Norfolk |
| Fay, S. House | 2 Fay Ct | Southborough |
| Mitchell, L. House | 16 Pleasant St | Southborough |
| Emerson, C. H. House | 19 Linden St | Framingham |
| Not Named in Database | 32 Cedar St | Wellesley |
| Hinton, Carmelita House | 85 Chestnut St | Weston |
| Not Named in Database | 83 Main St | Foxborough |
| Boyden, Joshua House | 58 Pound St | Medfield |
| Not Named in Database | 712 East St | Walpole |
| Seavey, Mary C. - Daly, William House | 16 Ames Ave | Canton |
| Batelle House | 8 Main St | Dover |
| Root, William A. House | 54 Cliff Rd | Wellesley |

| HISTORIC SITE NAME | ADDRESS | TOWN NAME |
|---|---|---|
| Magaletta Building | 305-309 Washington St | Westwood |
| Not Named in Database | High St | Dedham |
| Fisher Dairy Barn | 195 Village Ave | Dedham |
| Smith, David - Keating House | 244 Weston St | Waltham |
| First Congregational Church | 730 Main St | Waltham |
| Perkins Estate - Cabot, Eliza Perkins House | 450 Warren St | Brookline |
| Eaton, Malcolm House | 337 Buckminster Rd | Brookline |
| Not Named in Database | 500 Harvard St | Brookline |
| Gilligan, Delia F. Three Decker | 10 Parker Hill Ave | Boston |
| Davenport, Nathaniel House | 1238 Canton Ave | Milton |
| Not Named in Database | 41 Hawthorne Rd | Milton |
| Milton Town Green | Canton Ave | Milton |
| Rugo, Guido L. House | 46 Hinckley Rd | Milton |
| Webb, Josiah House | 196 School St | Milton |
| Not Named in Database | 22 Marcella St | Boston |
| Austen, William House | 38 Pleasant St | Boston |
| Bowe, Timothy F. Row House | 34 Sheridan St | Boston |
| Bunker Hill Monument Fence | Monument Sq | Boston |
| Stewart, Edman C. Two-Family House | 22-24 Turner St | Boston |
| Sanitary Devices Company - Ruggiero Beauty Company | 1030 Commonwealth Ave | Brookline |
| Hammer, Frank J. House | 108 Centre St | Brookline |
| Flentje, Ernst House | 129 Magazine St | Cambridge |
| Freedman Building | 460-464 Massachusetts Ave | Cambridge |
| Not Named in Database | Warwick St | Somerville |
| Horn, E. B. Building | 200 Saint Botolph St | Boston |
| Gibson, G. M. House | 286 Marlborough St | Boston |
| Boston Public Library - McKim Building | 700 Boylston St | Boston |
| Not Named in Database | 41 Warren Ave | Boston |
| Cohen, Joseph P. Tenement House | 16 Pine St | Boston |
| Wesleyan Building | 579-583 Boylston St | Boston |
| Not Named in Database | 502-504 Massachusetts Ave | Boston |
| Yendell, George - Mosely, Phineas H. House | 21 Winter St | Boston |
| Not Named in Database | 305-307 Cambridge St | Boston |
| Not Named in Database | 204 Hanover St | Boston |
| Bridge, Abel E. Town House | 401 Main St | Boston |
| Whitcomb, John House | 146 Plymouth St | Holbrook |
| Burrel, Stephen - Poole, N. H. Poole House | 182-184 Webster St | Rockland |
| Doherty, William House | 47 Washington St | Milton |
| Not Named in Database | 87 Greenleaf St | Quincy |
| Not Named in Database | 41 Pleasantview Ave | Weymouth |
| High Structure and Cranes | 97 East Howard St | Quincy |
| Not Named in Database | 1133 Commercial St | Weymouth |
| Central Fire Station | 307 Chestnut St | Chelsea |
| Not Named in Database | 107 Central St | Hingham |
| Hingham Journal Building | 73 South St | Hingham |
| Joseph, Capt. Antoine House | 25 Elm Ct | Cohasset |
| Charlestown Navy Yard - Building 39 - Armory | Navy Yard | Boston |
| Not Named in Database | 422 Washington St | Duxbury |
| Otis, George - James, Dr. Elisha House | 45 Country Way | Scituate |
| Rogers, Thomas House | 197 Old Main St | Marshfield |
| Atwood House | 111 Ashburton Ave | Marshfield |
| Not Named in Database | 10 Mann Lot Rd | Scituate |
| Vedanta Centre Cottage | 130 Beechwood St | Cohasset |
| Tuttle, Thomas House | 49 Beaver Dam Rd | Scituate |
| Not Named in Database | 16 Jones St | Hingham |
| Stratton - Kelly Double House | 40 Thomas Pk | Boston |
| Hayward, Issac D. Tenement Building | 7-9 Primus Ave | Boston |
| Lyman, George Williams House | 6 Joy St | Boston |
| Saint Cecilia's Roman Catholic Church Rectory | 20 Belvidere St | Boston |
| Not Named in Database | 506 Park Dr | Boston |
| Boston University - Alpert, Warren Mall | 735 Commonwealth Ave | Boston |
| Centennial Park Shoeworkers Sculpture | 54 South Bolton St | Marlborough |
| Hillsmith, Rosamond House | 6 Charles River Sq | Boston |
| New Street Sea Wall | 6-26 New St | Boston |
| Not Named in Database | 276 Highland St | Dedham |

| HISTORIC SITE NAME | ADDRESS | TOWN NAME |
|---|---|---|
| Draper, Rose E. - Day, Alceus B. House | 105 Sherman St | Canton |
| Curry College - Student Center | 35 Atherton St | Milton |
| Not Named in Database | 144-182 Sherman Rd | Boston |
| Tower, Newcomb Bates Chicken Coop | 33 Tower Ln | Cohasset |
| Blackstone Block - Marshall Street | Marshall St | Boston |
| Not Named in Database | 10 Fessenden St | Boston |
| Arnold, Warren D. House | 50 Glenoe Rd | Brookline |
| Hancock Village Duplex | 21-43 Independence Dr | Brookline |
| Goldburgh, Harry M. House | 935 Hammond St | Brookline |
| Not Named in Database | 146-150 Pleasant St | Arlington |
| Not Named in Database | 67 Massachusetts Ave | Arlington |
| Lincoln Building | 283-289 Moody St | Waltham |
| Ryan, Margaret Double House | 61-63 Gardner St | Newton |
| Kenrick, William House | 244 Franklin St | Newton |
| Snow, Charles E. House | 91 Park St | Newton |
| Stevens, Merrick Reuben - Tucker, Fred H. House | 206 Church St | Newton |
| Mahoney, Morgan Commercial Block | 342-344 Watertown St | Newton |
| Nally, Patrick House | 62 Green St | Newton |
| Hatfield, Charles House | 1516 Washington St | Newton |
| Ford, James House | 196 Melrose St | Newton |
| Not Named in Database | 68 Brookside Ave | Newton |
| Hawley, William F. House | 197 Walnut St | Newton |
| Eustis, John P. House | 23 Omar Terr | Newton |
| Hammet, William House | 145 Sargent St | Newton |
| Not Named in Database | 274 Langley Rd | Newton |
| Garey, Orin C. - Samuel D. House | 20 Willow St | Newton |
| Fairbanks, Almon J. House | 21 Carver Rd | Newton |
| Crane, Moses G. House | 219 Lake Ave | Newton |
| Swett, Allison House | 309 Lake Ave | Newton |
| Proctor, Simeon House | 330-332 Elliot St | Newton |
| Witherbee, Mary House | 106 Berkeley St | Newton |
| Travelli Stable | 22 Burnham Rd | Newton |
| Not Named in Database | 15-17 Mechanics St | Newton |
| Not Named in Database | 180 Park St | Newton |
| Not Named in Database | 360 Commonwealth Ave | Newton |
| Not Named in Database | 20 Woodlawn Dr | Newton |
| Mary Immaculate of Lourdes Catholic Church Rectory | 270 Elliot St | Newton |
| Clark, Benjamin House | 659 Grove St | Newton |
| Martin, George H. House | 15 Prescott St | Newton |
| Not Named in Database | 21 Mosman St | Newton |
| Not Named in Database | 27 Mosman St | Newton |
| Not Named in Database | 14 Baldpate Hill Rd | Newton |
| Not Named in Database | 62 Bencliffe Cir | Newton |
| Grace Episcopal Church - Choir Guild Hall | 70-76 Eldredge St | Newton |
| Not Named in Database | 740 Beacon St | Newton |
| Not Named in Database | 245-257 Walnut St | Newton |
| Not Named in Database | 7 Woodchester Dr | Newton |
| Not Named in Database | 266 Woodland Rd | Newton |
| Greenwood, Francis C. House | 58 Page Rd | Newton |
| Not Named in Database | 23 Osborne Path | Newton |
| Not Named in Database | 49 Osborne Path | Newton |
| Not Named in Database | 88 Wiswall Rd | Newton |
| Not Named in Database | 115 Andrew St | Newton |
| Newton Iron Works Worker Housing | 1144 Chestnut St | Newton |
| Not Named in Database | 75 Bellevue St | Newton |
| Gillen,Charles House | 261 Webster St | Newton |
| Oak Hill Middle School | 130 Wheeler Rd | Newton |
| Parker, C. Thomas and Georgia Stinze House | 49 Lenox St | Newton |
| Not Named in Database | 287 Commonwealth Ave | Newton |
| Not Named in Database | 67 Warren Ave | Milton |
| Not Named in Database | 80 Audubon Rd | Milton |
| Not Named in Database | 114-116 Audubon Rd | Milton |
| Not Named in Database | 14-16 Fairlawn Ave | Milton |
| Winslow Cemetery - Little, Bethyah Gravestone | Winslow Cemetery Rd | Marshfield |
| Not Named in Database | 385 Hanover St | Boston |

| HISTORIC SITE NAME | ADDRESS | TOWN NAME |
|---|---|---|
| Not Named in Database | 400 Hanover St | Boston |
| Not Named in Database | 2 Sheafe St | Boston |
| Ireland House | 21 Myrtle St | Medford |
| Hoyt, Esta House | 26 Myrtle St | Medford |
| Mount Auburn Cemetery - Moulton, Louise Chandler Monument | 580 Mount Auburn St | Watertown |
| Butcher, E. - Belden House | 229 Chestnut St | Randolph |
| Benton, Willard H. - Kennedy, Thomas A. House | 74 South Main St | Randolph |
| Montsie, F. W. Cigar Manufacturing Company | 80 South Main St | Randolph |
| Atherton Motor Company Building | 146 South Main St | Randolph |
| Central Cemetery | North St | Randolph |
| Not Named in Database | 31 Canal St | Medford |
| Not Named in Database | 1924 Beacon St | Boston |
| Not Named in Database | 9 Governors Rd | Milton |
| Not Named in Database | 1264 Brook Rd | Milton |
| Simmons College Residence Campus - Dix Hall | 38 Pilgrim Rd | Boston |
| Blake, Christopher Block | 46-50 Blue Hill Ave | Boston |
| Not Named in Database | 4 Miller Pk | Boston |
| Cummings, Louis Wallace and Edith Stearns Taylor House | 92 Dudley St | Medford |
| Tuttle, Ruben Building | 94-98 Spring St | Medford |
| Emerson, Fred L. House | 90 Meadowbrook Rd | Weston |
| Lamson, John A. - Bryden, Christopher H. House | 279 Meadowbrook Rd | Weston |
| Broadway Methodist Episcopal Church Rectory | 275 Broadway | Somerville |
| McArdle, James W. Stable | 48 Oakley Rd | Belmont |
| Harney, Thomas and Margaret House | 327 Cherry St | Newton |
| Pembroke Grammar Schoolhouse #6 | 116 Center St | Pembroke |
| Not Named in Database | 18 Sunset Dr | Randolph |
| Not Named in Database | 25 Bolton Pl | Brockton |
| Williams, Robert and Susan Furness House | 278 Eliot St | Milton |
| Not Named in Database | 29 Oak Rd | Milton |
| Walsh, Anna M. Block | 144 Broadway | Hanover |
| Johnson, Oscar House | 43 Crowninshield Rd | Brookline |
| Kenrick, Alfred House | 150 Aspinwall Ave | Brookline |
| Not Named in Database | 43-45 Naples Rd | Brookline |
| DeSimone, Alex - Epstein, R. House | 56-58 Stedman St | Brookline |
| Boyle, Thomas F. Garage | 40 Gardner Rd | Brookline |
| Not Named in Database | 88 Center St | Easton |
| Not Named in Database | 22 Columbus Ave | Easton |
| Not Named in Database | 67 Sheridan St | Easton |
| Flanagan, Patrick House | 13 Kingman Rd | Somerville |
| Not Named in Database | 343 Somerville Ave | Somerville |
| Connelly, Michael and Delia House | 74 Summer St | Weston |
| Hill, William H. Jr. House | 163 Wellesley St | Weston |
| Shaw Brothers House | 6 Glenfeld East | Weston |
| Hurwitz, Simon Building | 383-389 Blue Hill Ave | Boston |
| Simpson, John B. and Lucy House | 37 Regent St | Boston |
| Saint Margaret of Scotland Roman Catholic Church | 956 Main St | Brockton |
| Tribou, Charles E. House | 549 Summer St | Brockton |
| Lilly, Brackett and Company Shoe Factory | 124-126 Montello St | Brockton |
| Otis Street Bridge | Otis St | Brockton |
| Wight, Willard Amory - Wilde, Dani E. House | 217 Bacon St | Natick |
| Pond House | 20 Charles St | Medway |
| Yelin House | 145 Acorn St | Millis |
| Merrill House | 4 Summer St | Hopkinton |
| Harnett, Michael House | 33 Hayden Rowe St | Hopkinton |
| Works, Nathan House | 21 Richards Rd | Southborough |
| Walla, Peter Barn | 18 Meadow Ln | Southborough |
| George House | 300 Prospect St | Framingham |
| Edwards Cemetery | Edwards St | Framingham |
| Lane, Cornelius Barn | 26 Goulding St | Sherborn |
| Kingsley House | 860 Washington St | Wellesley |
| Hartshorn, J. Edwin House | 249 Pleasant St | Norwood |
| Bardwell Auditorium | 37 Cameron St | Wellesley |
| Lincoln, John L. Barn | 13 Chapel Pl | Wellesley |
| Not Named in Database | 11 Emerson Rd | Wellesley |
| Boston Manufacturing Company Mill #1 | 144 Moody St | Waltham |

| HISTORIC SITE NAME | ADDRESS | TOWN NAME |
|---|---|---|
| Not Named in Database | 16-20 Middle St | Watertown |
| Boynton, Emma D. House | 39-41 Bates Rd | Watertown |
| Not Named in Database | 331 Common St | Belmont |
| Not Named in Database | 194 Common St | Belmont |
| Saint Columbkille's Roman Catholic Convent Annex | 33 Sparhawk St | Boston |
| Not Named in Database | 114 Somerset Rd | Brookline |
| Blake, Frances G. House | 12-14 Lowell Rd | Brookline |
| Wolfman, Lillian House | 11 Worthington Rd | Brookline |
| Kennedy, Artemus House | 237 Hillside St | Milton |
| Fuller, Richard B. House | 85 Columbine Rd | Milton |
| Hardcastle, William Three-Family House | 27 Wigglesworth St | Boston |
| Adams, Ella C. Apartment Building | 6-30 Beaufort Rd | Boston |
| Franklin Park Theatre | 612-624 Blue Hill Ave | Boston |
| Not Named in Database | 192 Thornton St | Boston |
| Malachefsky, Paul and Frisene House | 50 Beals St | Brookline |
| Aldrich, Harriet House | 190 Babcock St | Brookline |
| First Church of Jamaica Plain Parish Hall | 6 Eliot St | Boston |
| Not Named in Database | 5 Clyde St | Somerville |
| White, Thomas R. Row House | 17 Saint Germain St | Boston |
| Not Named in Database | 185 Warren Ave | Boston |
| Not Named in Database | 181 Warren Ave | Boston |
| Talbot, Newton House | 236 Clarendon St | Boston |
| Rice, Charles F. House | 143 Summer St | Somerville |
| Not Named in Database | 1112-1122 Broadway | Somerville |
| Ford Motor Company Assembly Plant | Middlesex Ave | Somerville |
| Not Named in Database | 19 Hanson St | Boston |
| Not Named in Database | 11 Dwight St | Boston |
| Bird, John Hawes House | 480-482 East Fourth St | Boston |
| Not Named in Database | 63 West St | Boston |
| Not Named in Database | 36 Concord Sq | Boston |
| Cox, George D. Row House | 19 Worthington St | Boston |
| Not Named in Database | 7 Bond St | Boston |
| Merrill, Silas House | 266 Newbury St | Boston |
| Not Named in Database | 89-115 Canal St | Boston |
| State Street Trust Company Building | 10 Congress St | Boston |
| Not Named in Database | 2747 Washington St | Boston |
| Hill, Joseph W. House | 65 Baldwin St | Boston |
| Dewey Street Subway Substation #11 | Summer St | Boston |
| Not Named in Database | 9 Charter St | Boston |
| Soley, Edward - Gassner, Peter House | 28 Main St | Boston |
| Charlestown Municipal Building | 2-5 City Sq | Boston |
| Smith, Nathan B. House | 499-501 Broadway | Everett |
| Glendale United Methodist Church | 392 Ferry St | Everett |
| Hooper, Apollos Jr. House | 111 South St | West Bridgewater |
| Mitchell, George General Store | 734 Bedford St | East Bridgewater |
| Bird, Harold House | 6 West St | Holbrook |
| Not Named in Database | 457 Main St | Weymouth |
| North School - Bell School House | 92 County Rd | Plympton |
| Chesley, William House | 26 Pierce St | Milton |
| Not Named in Database | 143 Middle St | Weymouth |
| Not Named in Database | 22-24 Shawmut Ave | Weymouth |
| Randall, Dean House | 1415-1419 Pleasant St | Weymouth |
| Freemen, Charles House | 5 Lexington St | Boston |
| Leavitt, Jacob House | 318 Main St | Hingham |
| Not Named in Database | 42 Lafayette Ave | Hingham |
| Siders, Henry House | 66 Main St | Hingham |
| Thayer, Joshua House | 110-112 North St | Hingham |
| Training Annex Supply Service Administration Bldg | Leavitt St | Hingham |
| James, Ebenezer House | 298 King St | Cohasset |
| Pratt, Capt. Francis Lincoln House | 216 South Main St | Cohasset |
| Johnson, Carl G. A. House | 56 Sohier St | Cohasset |
| Charlestown Navy Yard - B & M Boxcar 76060 | Navy Yard | Boston |
| Capen, Elmer Hewitt House | 8 Professor's Row | Somerville |
| Bates, C. House | 62 Glades Rd | Scituate |
| Not Named in Database | 35 Surfside Rd | Scituate |

| HISTORIC SITE NAME | ADDRESS | TOWN NAME |
|---|---|---|
| Landing Place, The Concrete Bench Memorial | Ames St | Dedham |
| Not Named in Database | 210 Ridgeway Rd | Weston |
| Sweatt, William H. Cottage | 360 Main St | Norfolk |
| Not Named in Database | 75 First Parish Rd | Scituate |
| Stenbeck, Charles V. Ice Cream and Candy Shop | 116 Front St | Scituate |
| Not Named in Database | 494 East Fourth St | Boston |
| Not Named in Database | 404 East Seventh St | Boston |
| Not Named in Database | 56 Grampian Way | Boston |
| Hepworth - Ordway House | 231 Savin Hill Ave | Boston |
| Not Named in Database | 341 Savin Hill Ave | Boston |
| Weinheimer, John - Murphy, Michael F. House | 9 Warner St | Somerville |
| Fairview Cemetery - Circulation System | 45 Fairview Ave | Dedham |
| Hayes, William House | 2 Elm St | Easton |
| Hamilton, Col. Edward Pierce House | 145 Dudley Ln | Milton |
| Callahan, Daniel J. House | 31 Cottage St | Sharon |
| Wallace, J. W. House | 12 Fifield St | Watertown |
| Wheeler, Horace Rental House | 20 Wheeler Ln | Watertown |
| Fairbanks, James House | 286 North Main St | Natick |
| Not Named in Database | 29-31 Revere St | Boston |
| Mason, Herbert G. House | 37 Stoneleigh Rd | Watertown |
| Pondville Cemetery - Randall Monument | Everett St | Norfolk |
| Standish Burying Ground - Loring, Benjamin Stone | Chestnut St | Duxbury |
| Plymouth Cordage Company Worker Housing | 19-25 Forest Ave | Plymouth |
| Duxbury Pier Light | Duxbury Bay | Plymouth |
| Brackett, Annie B. House | 179 Elm St | Braintree |
| Not Named in Database | 357-361 Washington St | Braintree |
| Dennett, Annie House | 150 Gates St | Framingham |
| Lincoln Farm | 413 Underwood St | Holliston |
| Damato House | 106 East St | Wrentham |
| Thayer, D. House | 128 Union St | Franklin |
| Haywood, Ira House | 71 Summer St | Franklin |
| Sommers, Rudolph House | 103 Dean Ave | Franklin |
| Patent Medicine Store | 2 Exchange St | Millis |
| Carroll, Martin House | 4 A St | Hopkinton |
| Valentine - Gannon, John House | 19 Ash St | Hopkinton |
| Lynbrook Road Arch Bridge | Lynbrook Rd | Southborough |
| Parker, Dea. Gabriel House - Unitarian Parsonage | 33 Main St | Southborough |
| Palmer, J. and J. - Fairbanks, M. House | 7 Clinton St | Hopkinton |
| Not Named in Database | 46 Clover Hill St | Marlborough |
| Marshall, J. J. House | 3 Warren Pl | Framingham |
| McCarthy, Charles House | 133 South Main St | Sherborn |
| Kingsbury, Blanche M. House | 283 North St | Medfield |
| Loker Street Bridge over Penn Central Railroad | Loker St | Natick |
| Damon, Charles - Stanton, Frank House | 124 Commonwealth Rd | Wayland |
| Greeley House | 50 East St | Foxborough |
| Curtis, Ashley House | West Main St | Avon |
| Not Named in Database | 244 Glen Rd | Weston |
| Smith, Herbert V. House | 8 Heckle St | Wellesley |
| Not Named in Database | 40 Hillcrest Pl | Westwood |
| Gould, John House | 62 School St | Dedham |
| Not Named in Database | 17 Wellesley St | Weston |
| Not Named in Database | 21 Barton St | Waltham |
| Not Named in Database | 70 White St | Belmont |
| Whitney, Leonard House | 49 Fayette St | Watertown |
| O'Hearn, John Building | 789 Boylston St | Brookline |
| Not Named in Database | 1145 Hyde Park Ave | Boston |
| Olney, Richard House | 56 Patten St | Boston |
| Lee, George House | 468 Walnut St | Brookline |
| Chapman, Ellen House | 51 Upland Rd | Brookline |
| Schaehrer, William A. Double House | 47 Halifax St | Boston |
| Alford, O. H. House | 240 Kent St | Brookline |
| Angell Memorial Animal Hospital | 180-184 Longwood Ave | Boston |
| Not Named in Database | 94-96 Marcella St | Boston |
| Reed, David K. House | 22 Alaska St | Boston |
| McPherson, William G. Three Decker | 26 Robeson St | Boston |

| HISTORIC SITE NAME | ADDRESS | TOWN NAME |
|---|---|---|
| Rowe, J. H. Farm Worker's Double House | 17-19 Lee St | Boston |
| Chadwick, Joseph Houghton House | 20 Cushing Ave | Boston |
| Not Named in Database | 20 Monument Sq | Boston |
| Woods, Frank F. House | 77 Chiswick Rd | Boston |
| M. I. T. - Pratt School of Naval Architecture | Memorial Dr | Cambridge |
| Cambridge Common South Traffic Island | Massachusetts Ave | Cambridge |
| Not Named in Database | 134-136 Brattle St | Cambridge |
| Snow, Daniel House | 2210 Massachusetts Ave | Cambridge |
| Francis, Ebenezer Houuse | 1 Francis Ave | Cambridge |
| Not Named in Database | 14 Mossland St | Somerville |
| Carpenter, Alice House | 495 Commonwealth Ave | Boston |
| Tirrell, Jesse Row House | 16 Symphony Rd | Boston |
| Mixter, John House | 16 Marlborough St | Boston |
| Woods, John M. House | 3 Avon St | Somerville |
| Not Named in Database | 439 Shawmut Ave | Boston |
| Not Named in Database | 13 Lindall Pl | Boston |
| Shaw, Robert Gould Middle School | 20 Mount Vernon St | Boston |
| Freeman, S. Parkard Houses | 14 Everett St | Boston |
| Not Named in Database | 44 White St | Boston |
| Hunnewell, John L. - Breed, Ebenezer House | 17 Park St | Boston |
| Not Named in Database | 2 Tremont St | Boston |
| 101 Steps | Hancock St | Boston |
| Fuller, Granville A. House | 715 Cambridge St | Boston |
| Amstar - Domino Sugar Plant Power House | 425 Medford St | Boston |
| Codding, A. M. House | 704 Washington St | Boston |
| Boston Wharf Company Wool Warehouse | 11-15 Farnsworth St | Boston |
| Insurance Exhange Building | 36 Broad St | Boston |
| Howard, J. R. House | 36 Parkman St | Boston |
| Not Named in Database | 4 Greenough Pk | Boston |
| Not Named in Database | 118-134 Harrison Ave | Boston |
| Richardson Cottage | 46 Pleasant St | Medford |
| Haskell, Jeremiah - Cutter, Rebecca House | 16 Foster Ct | Medford |
| Lane, Myra J. House | 202 Market St | Rockland |
| Flavell, John Henry Store | 209 Washington St | Hanover |
| Smith, Henry R. House | 49 Wollaston Ave | Quincy |
| Constitution Commons - McIntyre Mall | 1267-1299 Hancock St | Quincy |
| Pettengill, C. F. House | 53 Revere Rd | Quincy |
| Not Named in Database | 99 High St | Weymouth |
| Not Named in Database | 37 Monmouth St | Boston |
| Seymour, Charles W. House | 8 Water St | Hingham |
| Burr, John House | 43 Leavitt St | Hingham |
| South Shore Music Circus - Sign | 130 Sohier St | Cohasset |
| Ashjian, Marion House | 36 Rustic Dr | Cohasset |
| Mordecai Lincoln Road Bridge over Bound Brook | Mordecai Lincoln Rd | Cohasset |
| Willcutt, Lot House | 1 Jerusalem Rd | Cohasset |
| Gross, Charles A. Grocery Store | 27-31 South Main St | Cohasset |
| Bates, Newcomb - Bridgham, Dr. Charles Burr House | 45-47 South Main St | Cohasset |
| Pierce, John House | 205 Surplus St | Duxbury |
| Wentworth, Warren G. Garage | 57 Samoset Rd | Duxbury |
| Not Named in Database | 14 Studley Royal | Scituate |
| Norfolk County Administration Office | 614 High St | Dedham |
| Newton, Alice J. - Pattee, Penelope L. House | 26 Atlantic Ave | Cohasset |
| Not Named in Database | 30 Prospect St | Marshfield |
| Hardwood, Otis House | 116 South Main St | Sharon |
| Griffith, Sarah House | 7 Sentry Hill Pl | Boston |
| Hathaway, Adoniram - Lowell, Charles R. House | 1 Strong Pl | Boston |
| Whitwell, William House | 21-21A Pinckney St | Boston |
| Belger's Block | 11 North Main St | Natick |
| Kilby, Charles House | 12 Hillside Ave | Chelsea |
| Smith's Saloon | 86 High St | Norwell |
| Strober, William J. Apartments | 20-22 Lime St | Boston |
| Winthrop Town Hall Green | 1 Metcalf Sq | Winthrop |
| Pactovis, Bertha House | 15 Mechanic St | Quincy |
| McGreevy, Thomas House | 34 High St | Sharon |
| Dixon, Arthur House | 96-98 Charles River Rd | Watertown |

| HISTORIC SITE NAME | ADDRESS | TOWN NAME |
|---|---|---|
| Not Named in Database | 21-27 Eliot St | Boston |
| Not Named in Database | 25 Garden St | Boston |
| Not Named in Database | 98 Myrtle St | Boston |
| Not Named in Database | 60 Phillips St | Boston |
| Not Named in Database | 38-42 River St | Boston |
| Chelsea Engine #3 Fire Station | 883 Broadway | Chelsea |
| Ransom, John House | 64 Mayflower Rd | Plympton |
| Anderson, Carl A. House | 31 King Ave | Easton |
| Congregational Church Cemetery - Daniells, J. Stne | 2 Central St | Wellesley |
| Old Colony Railroad Bridge - Union Street Bridge | Union St | Braintree |
| Bowditch, G. A. House | 159 Allen St | Braintree |
| Not Named in Database | 390 Plymouth St | Middleborough |
| Hill, Edwin J. House | 33 Sherman St | Canton |
| Hall, H. V. House | 261 South St | Wrentham |
| Not Named in Database | 32 Winthrop St | Medway |
| Holliston First Congregational Church | 723 Washington St | Holliston |
| Connor, T. House | 27 Maple St | Hopkinton |
| Not Named in Database | 19 Cedar St | Hopkinton |
| Cordaville Manufacturing Company Worker Housing | 8 Parker St | Southborough |
| Holden, Lewis C. House | 39 Witherbee St | Marlborough |
| Not Named in Database | 793 Farm Rd | Marlborough |
| Flagg, Col. G House | 579 Washington St | Holliston |
| Not Named in Database | 283-285 Washington St | Holliston |
| Dennison Manufacturing Company Power Plant | 7 Bishop St | Framingham |
| Woodbury, Pliny F. Block | 6 Main St | Natick |
| Not Named in Database | 5 Lake Rd | Wellesley |
| Harrington House, The | 555 Wellesley St | Weston |
| Not Named in Database | 84 Chestnut St | Weston |
| Murphy, James M. House | 102 Walnut Ave | Norwood |
| Storey, Wilder P. House | 12 Highland St | Easton |
| Fisher, Lydia House | 38 Cottage St | Wellesley |
| Not Named in Database | 98 Arnold Rd | Wellesley |
| Waltham Pumping Station | 203 Prospect St | Waltham |
| Not Named in Database | 18 Townsend St | Waltham |
| Lyman, William House | 24 Lincoln St | Watertown |
| Davis, Robert S. Carriage Barn | 55-57 Greenough St | Brookline |
| Not Named in Database | 107 High St | Brookline |
| Gallagher, Hugh Clifford House | 303 Hillside St | Milton |
| Haffenreffer Brewery - Building D2 | Bismark St | Boston |
| Lewis, Mark - Kearny, Thomas F. Apartment House | 126-128 Day St | Boston |
| Not Named in Database | 169-171 Norfolk Ave | Boston |
| Smith, Clark - Ricker, Calvin House | 88 Parsons St | Boston |
| Amoco Gas Station | 850 Commonwealth Ave | Brookline |
| Coolidge, Flavel House | 2 Coolidge Pl | Cambridge |
| Ricker, George and Jerediah House | 109-113 River St | Cambridge |
| Not Named in Database | 6 Follen St | Cambridge |
| Not Named in Database | 17-19 Mifflin Pl | Cambridge |
| Not Named in Database | 40A Brattle St | Cambridge |
| Gulf Gas Station | 1201 Massachusetts Ave | Cambridge |
| Victoria Iron Works | 32 Kent St | Somerville |
| Not Named in Database | 157 West Brookline St | Boston |
| Temple Adath Israel | 602 Commonwealth Ave | Boston |
| Costello, John F. House | 5 Burr St | Boston |
| Gibson - Allen - Thompson Building | 119 Saint Botolph St | Boston |
| Gookin, Samuel House | 46 Commonwealth Ave | Boston |
| Hadley, Benjamin - Giles, Joseph House | 35 Putnam St | Somerville |
| Somerville National Bank | 11-15 Bow St | Somerville |
| Not Named in Database | 36 Gray St | Boston |
| Pope, Fred House | 329 Beacon St | Boston |
| Not Named in Database | 7 Mount Vernon St | Boston |
| Massachusetts Bible Bookstore and Office | 12 Bosworth St | Boston |
| Not Named in Database | 1672 Washington St | Boston |
| Pratt, Caleb House | 36 Pearl St | Boston |
| Not Named in Database | 10 Gardner St | Boston |
| Not Named in Database | 11 Austin St | Boston |

| HISTORIC SITE NAME | ADDRESS | TOWN NAME |
|---|---|---|
| Soley, Edward - Gassner, Peter House | 20 Main St | Boston |
| Soley, Edward - Gassner, Peter House | 22 Main St | Boston |
| Cole, E. House | 74 Pearl St | Bridgewater |
| Childs Bridge | Cherry St | Bridgewater |
| Hooker, Alonzo E. House | 278 North Franklin St | Holbrook |
| Burrell, John House | 51 Union St | Rockland |
| Burrage, Albert C. and Company Worker Housing | 293 Reed St | Hanson |
| Not Named in Database | 683 Hanover St | Hanover |
| Morrissey, Alex House | 74 Taylor St | Quincy |
| Linder, Carl W. A. House | 5-7 Buckley St | Quincy |
| Prout Street, 23-25 | 23-25 Prout St | Quincy |
| Bainbridge, Randolph House | 133 Grandview Ave | Quincy |
| Carlson, Carl E. House | 32-38 Saville Ave | Quincy |
| Blanchard, J. - Loud, J. W. House | 171 Commercial St | Weymouth |
| Not Named in Database | 475 East St | Weymouth |
| Not Named in Database | 92 Eutaw St | Boston |
| Bernstein - Lerman Building | 297 Broadway | Chelsea |
| Rosen Houses | 112-114 Shurtleff St | Chelsea |
| Forsyth - Newton House | 258 Court Rd | Winthrop |
| Gill, Nathaniel House | 204 South St | Hingham |
| South Shore Music Circus - Box Office | Sohier St | Cohasset |
| Donnellan House | 111 Black Rock Rd | Cohasset |
| O'Neil, Peter F. House | 339 Forest Ave | Cohasset |
| Anstead, William J. House | 115 Linden Dr | Cohasset |
| Williams, Harry O. House | 85 Nichols Rd | Cohasset |
| Ewell, Judson House | 126 Prospect St | Marshfield |
| Tea Rock Hill | Moraine St | Marshfield |
| Pilgrim Trail Marker | Ocean St | Marshfield |
| Litchfield, P. House | 44 Captain Pierce Rd | Scituate |
| Risley, George W. House | 9 Corman Ln | Wayland |
| Weston Public Library | 87 School St | Weston |
| Silverstein, Jacob Apartment Building | 77-83 Harvard Ave | Brookline |
| McDonough, Eugene House | 5 Gannett Rd | Scituate |
| Not Named in Database | 21 Chiltern Rd | Weston |
| Not Named in Database | 12 Columbine Rd | Weston |
| Not Named in Database | 15 Columbine Rd | Weston |
| Not Named in Database | 17 Columbine Rd | Weston |
| Damon, Francis K. House | 2 Bow St | Marshfield |
| Not Named in Database | 33 G St | Boston |
| Shattuck, Ferdinand Double House | 68 Telegraph St | Boston |
| Not Named in Database | 69 Telegraph St | Boston |
| Not Named in Database | 193 Savin Hill Ave | Boston |
| Not Named in Database | 752 Tremont St | Boston |
| Kelly, Thomas - Welch, Luke House | 32 Cedar Lane Way | Boston |
| Not Named in Database | 16 Liberty St | Randolph |
| Blessed Sacrament Roman Catholic Church | 175 Pearl St | Cambridge |
| Godbold, Horatio House | 96 Union St | Walpole |
| Not Named in Database | 32 Knowlton St | Somerville |
| Dorchester Park - Tennis Court - Basketball Court | Dorchester Ave | Boston |
| Gilmore, Edwin W. House | 8 Oliver St | Easton |
| Not Named in Database | 121 Summer St | Medford |
| Dietz, George House | 74 Cottage St | Sharon |
| Bowman, John A. House | 31 Glendale Rd | Sharon |
| Fennell, Donald House | 25-27 Priest Rd | Watertown |
| Hooker, Charles N. House | 268 North Main St | Natick |
| Walnut Hill School Gazebo | 12 Highland St | Natick |
| Men of Kent Cemetery - Collamore, Capt. Anthony Mk | Meeting House Ln | Scituate |
| Pondville Cemetery - Everett, Abigail Stone | Everett St | Norfolk |
| Pondville Cemetery - Bacon, James Stone | Everett St | Norfolk |
| Plymouth Cordage Company Worker Housing | 72 Cherry St | Plymouth |
| White, Mehitable House | 370 Franklin St | Braintree |
| Not Named in Database | 94 Allen St | Braintree |
| Sanger, G. D. House | 174 Lumber St | Hopkinton |
| Fales, N. Double House | 20 Kendrick St | Wrentham |
| Porter, G. House | 21 Sleepy Hollow Ln | Wrentham |

| HISTORIC SITE NAME | ADDRESS | TOWN NAME |
|---|---|---|
| City Mills School | Myrtle St | Norfolk |
| Connor House | 14 Cedar St | Hopkinton |
| Green, John House | 137 Lake St | Sherborn |
| Bacon, Oliver and John Barn - Shaw Gym | Merrill Rd | Natick |
| Morse, David - Dana - Leach House | 3 Eliot St | Natick |
| Not Named in Database | 30 Overbrook Dr | Wellesley |
| Thunder Castle | 31 West St | Mansfield |
| Foxborough State Hospital - Broom Shop | Chestnut St | Foxborough |
| Smith, Edson D. House | 85 Walpole St | Norwood |
| Casey, T. J. House | 69 Railroad Ave | Norwood |
| Not Named in Database | 5 Garden Rd | Wellesley |
| Kingsbury House | 477 Washington St | Wellesley |
| Not Named in Database | 72 Parker St | Westwood |
| Not Named in Database | 101 Washington St | Westwood |
| Not Named in Database | 17 School St | Dedham |
| Boston Manufacturing Company Worker Housing | 236-238 River St | Waltham |
| Elliott, Sterling House | 48 Maple St | Watertown |
| Hasbrouke, J. Howard House | 1269 Canton Ave | Milton |
| Wilkinson, William House | 219 Fisher Ave | Brookline |
| Rosenfield, Louis I. House | 48 Beech Rd | Brookline |
| Not Named in Database | 112 Davis Ave | Brookline |
| Not Named in Database | 54 Welland Rd | Brookline |
| Infant Jesus - Saint Lawrence Church Rectory | 774 Boylston St | Brookline |
| Not Named in Database | 17 Hallam St | Boston |
| McCafferty, John H. House | 26 Holbrook St | Boston |
| All Saints Church Rectory | 240 Ashmont St | Boston |
| Boyd, Berry and Gilliand Three-Decker | 14 Marie St | Boston |
| Not Named in Database | 5 Menlo St | Boston |
| Elson Art Studio | 32 Locust St | Belmont |
| Holmes, Joseph House | 144 Coolidge Hill | Cambridge |
| Shapleigh, Samuel B. Apartment Building | 7-11 High Rock Way | Boston |
| Griggs, Thomas B. Carriage Barn | 64-66 Griggs Rd | Brookline |
| Harvard Stadium | 60 North Harvard St | Boston |
| Not Named in Database | 57 Francis Ave | Cambridge |
| Boyden, Charles House | 267 Commonwealth Ave | Boston |
| Codman, Charles House | 57 Marlborough St | Boston |
| Norton, George W. Soap Works | Horace St | Somerville |
| Not Named in Database | 99 Thorndike St | Cambridge |
| Holy Cross Polish National Catholic Church | 99 Third St | Cambridge |
| Stoughton Street Baptist Church | Stoughton St | Boston |
| Foster, Edson H. Row House | 85 Tyler St | Boston |
| Not Named in Database | 23 Myrtle St | Boston |
| Nickerson, L. House | 11 Monson St | Boston |
| Spring Street Bridge - Vine Rock Bridge | Spring St | Boston |
| Old West Church | 131 Cambridge St | Boston |
| Congress Building | 217 Congress St | Boston |
| Rand, William S. House | 117 Newbury St | Boston |
| Cooke, Josiah P. Building | 137-139 Summer St | Boston |
| Everett, Edward House | 16 Harvard St | Boston |
| Not Named in Database | 32 Beacon St | Chelsea |
| Immaculate Conception Rectory | 477 Broadway | Everett |
| Woodward Hall | Grove St | Bridgewater |
| Kunan, Fred House | 510 Plymouth St | Holbrook |
| Gurney, Thomas W. - Colgate, Margaret House | 16 Webster St | Rockland |
| Wollaston Methodist Church | 40 Beale St | Quincy |
| Adams National Historic Site - Hitching Posts | 181 Adams St | Quincy |
| Ashwood Cemetery | Broad St | Weymouth |
| Not Named in Database | 35 Hyde St | Weymouth |
| Humphrey House | 537 North St | Weymouth |
| Not Named in Database | 84 Hawthorne St | Weymouth |
| City Hospital Addition | Long Island Rd | Boston |
| Not Named in Database | 44 Essex St | Chelsea |
| Not Named in Database | 23 Maple St | Hingham |
| Welch, John House | 6 Green St | Hingham |
| Manuel, John C. House | 85 Hull St | Cohasset |

| HISTORIC SITE NAME | ADDRESS | TOWN NAME |
|---|---|---|
| South Shore Music Circus - Tent Structure | 130 Sohier St | Cohasset |
| Kealey, Joseph A. House | 1 Jerusalem Ln | Cohasset |
| Winsor, L. D. House | 52 Standish St | Duxbury |
| Chandler, John House | 32 Duck Hill Rd | Duxbury |
| Standish, Myles Monument | Crescent St | Duxbury |
| Reed, Jesse House #2 | 95 Main St | Marshfield |
| Not Named in Database | 664 Country Way | Scituate |
| Barton, Albion Store | 523-527 Washington St | Canton |
| Saint James the Great Catholic Church Rectory | 900 Worcester St | Wellesley |
| Austin, Herbert G. House | 10 Hammond Ave | Cohasset |
| Elm Park Stone Entrance Pillars | 305 Washington St | Wellesley |
| Burrill, James M. House | 14 Pond St | Norwell |
| Not Named in Database | 21 Gates St | Boston |
| Not Named in Database | 19 West Cedar St | Boston |
| Parlin, William D. Storehouse | 9 Adams St | Natick |
| Adams, John Statue | Burgin Pkwy | Quincy |
| Not Named in Database | 266-268 Centre St | Boston |
| Perkins School for the Blind - Hospital | 175 North Beacon St | Watertown |
| Beals Park | 485-505 Bridge St | Weymouth |
| Tombs, Joseph - Eames, Jesse House | 73 Olive St | Ashland |
| Taylor, Charles H. - Jenney, Edward C. Barn | 71 Washington St | Easton |
| Perkins, Fred B. House | 687 Cummins Hwy | Boston |
| Plymouth Cordage Company Storehouse #17 | Court St | Plymouth |
| Not Named in Database | 64 Frothingham St | Milton |
| Shepard, James S. Carriage Barn | 272-274 Washington St | Canton |
| Not Named in Database | 141 Arlington Rd | Brookline |
| Not Named in Database | 76 Goodnough Rd | Brookline |
| Monnier, Leon E. House | 16 South St | Brookline |
| Smith, G. S. House | 401 Heath St | Brookline |
| Finance Block | 479-493 Massachusetts Ave | Arlington |
| Wheeler - Cunningham, Luther T. House | 1272-1274 Boylston St | Newton |
| Molineaux, Robert House | 115 Grasmere St | Newton |
| Not Named in Database | 150 Tremont St | Newton |
| Eaton, Seymour House | 42 Hollis St | Newton |
| Billings, Charles E. - Pitman, Robert C. House | 120 Church St | Newton |
| Stubbs, F. R. House | 510 Centre St | Newton |
| Hills, Frank H. House | 150 Newtonville Ave | Newton |
| Wright, James H. House | 317 Nevada St | Newton |
| Nilsson, Pehr T. House | 495 Watertown St | Newton |
| Not Named in Database | 53 Hawthorn St | Newton |
| Lawler, Martin House | 31 West St | Newton |
| Clark, George P. House | 61 Eddy St | Newton |
| Owens, Joseph House | 294 Highland Ave | Newton |
| Wiggin, Arthur House | 62 Bourne St | Newton |
| Richardson, John House | 382 Hammond St | Newton |
| Lowell, William House | 234 Park St | Newton |
| Sorrell, Arthur House | 202 Homer St | Newton |
| Young, William B. House | 90 Lake Ave | Newton |
| Not Named in Database | 123 Langley Rd | Newton |
| Downs, Henry House | 27 Orient Ave | Newton |
| Kieser, Charles House | 285 Parker St | Newton |
| Simpson, James House | 1120 Walnut St | Newton |
| Not Named in Database | 621 Walnut St | Newton |
| True, John P. House | 101 Windsor Rd | Newton |
| Warren, Levi Junior High School | 1600 Washington St | Newton |
| McIntyre, Charles L. Haddon and Martha Eloise Alden House | 74 Fountain St | Newton |
| Not Named in Database | 54 Windermere Rd | Newton |
| Not Named in Database | 279 Franklin St | Newton |
| Not Named in Database | 120 Farlow Rd | Newton |
| Not Named in Database | 38 Wachusett Rd | Newton |
| Not Named in Database | 36 Woodman Rd | Newton |
| Not Named in Database | 26 Rochester Rd | Newton |
| Not Named in Database | 43 Dwahinda Rd | Newton |
| Not Named in Database | 34 Morton Rd | Newton |
| Not Named in Database | 450 California St | Newton |

| HISTORIC SITE NAME | ADDRESS | TOWN NAME |
|---|---|---|
| Not Named in Database | 172 Linwood Ave | Newton |
| Not Named in Database | 39 Mosman St | Newton |
| Nawn, Leo J. House | 62 Beacon St | Newton |
| Not Named in Database | 40 Adams St | Newton |
| Not Named in Database | 19 Wyoming Rd | Newton |
| Alley, Edward C. House | 18 Groveland St | Newton |
| Not Named in Database | 15 Hay Rd | Newton |
| Not Named in Database | 8 Tocci Path | Newton |
| Newton Catholic Club Hall | 1522 Washington St | Newton |
| Davis, William B. House | 650 Grove St | Newton |
| Connelly House | 84 North St | Newton |
| Goodwin, William F. House | 658 Chestnut St | Newton |
| Not Named in Database | 226 Commonwealth Ave | Newton |
| Gables, The | 49-51 Cheney St | Boston |
| Not Named in Database | 56 Houston Ave | Milton |
| Not Named in Database | 10 Weston St | Milton |
| Boylston Street Railroad Bridge | Boylston St | Newton |
| McVery House | 29 Myrtle St | Medford |
| Beswick, James House | 901 Old Connecticut Path | Framingham |
| Hodgman Rubber Company Building #12 | 61 Tripp St | Framingham |
| Cutting, Samuel Jr. House | 685 Water St | Framingham |
| Not Named in Database | 17 Kahler Ave | Milton |
| Kahler, John House | 23 Kahler Ave | Milton |
| Beal, Henry G. House | 240 South Main St | Randolph |
| Not Named in Database | 1950 Beacon St | Boston |
| Not Named in Database | 137 Chiswick Rd | Boston |
| Not Named in Database | 49 Garden St | Milton |
| Bowditch Apartment Company Row House | 12 Pompeii St | Boston |
| Balger, E. B. House | 492 Dudley St | Boston |
| Conway, Matthew J. and Ellen House | 141 Grant Ave | Medford |
| Dwyer, Michael F. House | 106 Otis St | Medford |
| Gahan, Dr. Patrick House and Doctor Office | 19 Washington St | Medford |
| Not Named in Database | 1669 Commonwealth Ave | Boston |
| Horton, George and Mabel House | 22 Derby Ln | Weston |
| Keylor, Thomas and Mary - Hurley, Michael J. and Margaret House | 7 Orris St | Newton |
| Not Named in Database | 364 Sumner St | Boston |
| Not Named in Database | 4 Webster Ave | Boston |
| Not Named in Database | 17 Crawford St | Randolph |
| Mount Hebron Christian Church | 20 Charlotte St | Boston |
| Paul Dudley Milestones on the Road to Dedham: 5-Mile Marker | 1 South St | Boston |
| Pearce, Arthur A. House | 36 Spafford Rd | Milton |
| Stetson, Harrison and Olive Louisa Smith House | 191 Spring St | Hanover |
| Bowker, Fred Walker and Lotta Wilson Brownville House | 186 Washington St | Hanover |
| Ryack, Joseph Garage | 32-34R Schuyler St | Boston |
| Matthews, S. F. House | 95 Stedman St | Brookline |
| Hawkins Street Auto Body Shop - J. and E. Auto Body Shop | 3-5 Hawkins St | Somerville |
| Finotti, Fr. Joseph Rectory | 58 Kent St | Brookline |
| Veterans Administration Medical Center - Outpatient, Research, Education and Administration Building | VFW Pkwy | Boston |
| Norton, William A. House | 3 Tupelo St | Boston |
| Blanchard, Oliver 'New' House | 362 Adams St | Abington |
| Not Named in Database | 182 Forest St | Brockton |
| Not Named in Database | 374 West Elm St | Brockton |
| Not Named in Database | 175 Highland St | Brockton |
| Packard House | 388 Battles St | Brockton |
| Not Named in Database | 34 School St | Brockton |
| Saint Colman of Cloynes Convent Garage | 42 Erie Ave | Brockton |
| Brockton VA Hospital - General Medicine - Surgery | 940 Belmont St | Brockton |
| Ray, Joseph G. House | 26 Dean Ave | Franklin |
| Corporation Boarding House, The | 34 Union St | Holliston |
| Greenwood, Abel - Merrill, Daniel L. House | 21 Hayden Rowe St | Hopkinton |
| Woolson, J. R. - Phipps, B. House | 184-186 Hayden Rowe St | Hopkinton |
| Baker, Frederick L. House | 6 Middle Rd | Southborough |
| Not Named in Database | 815 Farm Rd | Marlborough |
| Saxonville Factory Company Double Worker Housing #2 | 14-16 Elm St | Framingham |

| HISTORIC SITE NAME | ADDRESS | TOWN NAME |
|---|---|---|
| Not Named in Database | 52 Chestnut St | Weston |
| Not Named in Database | 285 Willow St | Mansfield |
| Rogers, Joanna E. House | 3 Linden St | Mansfield |
| Pratt, Capt. Josiah House | 141 East St | Foxborough |
| South Plain Farm Barn | 49 Elm St | Medfield |
| Maskwonicut Street Bridge over Beaver Brook | Maskwonicut St | Sharon |
| Massey, Francis House | 18 Mylod St | Norwood |
| American Legion Monument | Winter St | Norwood |
| Boyden, Silas House | 38-40 Guild St | Norwood |
| Hayward, Edward R. House | 239 Foundry St | Easton |
| Wales, Martin House | 31 Walnut St | Stoughton |
| Parker House | 45 Brook St | Wellesley |
| Bullock - Locke House | 76 Washington St | Wellesley |
| Fuller, Robert House | 3 Burrill Ln | Needham |
| Not Named in Database | 9 Thackeray Rd | Wellesley |
| Not Named in Database | 19 Worthington St | Dedham |
| Derby, John House | 228 Boston Post Rd | Weston |
| Ticknor, Thomas and Florence Harris - Farnham, Edwin and Florence Chenery House | 200 Common St | Belmont |
| Weld, Christopher Minot House | 130 Milton St | Milton |
| Head House | 23 Leicester St | Brookline |
| Aberdeen Realty Company House | 264-266 Tappan St | Brookline |
| Fisher Hill Realty and Trust Company House | 144 Clark Rd | Brookline |
| Not Named in Database | 490 Washington St | Brookline |
| Wester, John D. House | 15 Bishop St | Boston |
| Not Named in Database | 24 Cumberland Ave | Brookline |
| Thurber, James House | 267 Hillside St | Milton |
| Not Named in Database | 39 Willoughby Rd | Milton |
| Not Named in Database | 9 Hallam St | Boston |
| Not Named in Database | 56 Mount Pleasant Ave | Boston |
| Whitemore, J. Herbert Garage | 11 Abbottsford Rd | Brookline |
| DiLiberto, Frank Building | 79 Thatcher St | Brookline |
| Sears, Frederick House | 24 Cottage Farm Rd | Brookline |
| Western Avenue Bridge | Western Ave | Cambridge |
| Not Named in Database | 57-59 Kirkland St | Cambridge |
| Rice, W. P. House | 368 Highland Ave | Somerville |
| Wheatland, George House | 352 Marlborough St | Boston |
| Hall, L. S. Building | 91 Saint Botolph St | Boston |
| U. S. Public Health Service Health Officer House | 77 Warren St | Boston |
| Not Named in Database | 180 Beacon St | Boston |
| Cunard Building | 122-130 State St | Boston |
| Shephard, E. E. House | 43 Beach St | Boston |
| Wentworth, Marshall Town House | 468 Park Dr | Boston |
| Ball - Hughes House | 3 School St | Boston |
| Merrill, Silas House | 164 Newbury St | Boston |
| Hall, Francis D. Row House | 825 East Broadway | Boston |
| Saint John's Seminary - Saint Clement's Hall | 210 Foster St | Boston |
| Gould Building | 12 Parmenter St | Boston |
| Not Named in Database | 52 Chandler St | Boston |
| Bailey, Timothy House | 20 Madison St | Malden |
| Sullivan, S. House | 377 North Ave | Rockland |
| Calder House | 829 Main St | Hanson |
| Adams - Glover - Gardiner House | 594 Adams St | Milton |
| Cates, Ida Bates House | 28 Belcher Cir | Milton |
| Wilbas, Gustaf House | 81-83 Glendale Rd | Quincy |
| Chandler, Eliab W. House | 109 Lincoln Ave | Quincy |
| Fenno, Thomas House | 4 Berlin St | Quincy |
| Hunt, E. A. House | 115-117 Front St | Weymouth |
| Not Named in Database | 35 Fourth Ave | Weymouth |
| Pratt, Peter House | 555 Bridge St | Weymouth |
| Not Named in Database | 1277 Commercial St | Weymouth |
| Long Island Head Light | Long Island | Boston |
| Wade, Ellen M. House | 512 East Third St | Boston |
| Jones House | 136 Shurtleff St | Chelsea |
| Strahan, Thomas Wallpaper Factory | 260 Maple St | Chelsea |

| HISTORIC SITE NAME | ADDRESS | TOWN NAME |
|---|---|---|
| Casey, Jason House | 45 Summer St | Hingham |
| Not Named in Database | 80 Kilby St | Hingham |
| Wood, H. House | 467 Beechwood St | Cohasset |
| Not Named in Database | 16 Booth Hill Rd | Scituate |
| Not Named in Database | 49 Mordecai Lincoln Rd | Scituate |
| Cabot, Dr. Richard Clarke House | 25 Hobart Ln | Cohasset |
| Harvard University - Gatehouse | Harvard Yard | Cambridge |
| Charlestown Navy Yard - Building 204 - Motor Pool | Navy Yard | Boston |
| Bradford House | 89 Wapping Rd | Kingston |
| Sever, Col. John House | 192 Main St | Kingston |
| Not Named in Database | 157 Brookdale St | Kingston |
| Morton Vacuum Brake Company Machine Shop | 28 Draper Ln | Canton |
| Arnold, Andrew J. Jr. House | 14 Stockbridge St | Cohasset |
| Porter Mill Dam | 171 Crescent St | West Bridgewater |
| Not Named in Database | 104 Hinckley Rd | Milton |
| Jacobs House | 27 Assinippi Ave | Norwell |
| Belcher, Allen A. House | 82 Union St | Randolph |
| Fuller House | 8 Blanche St | Boston |
| Saint Francis Xavier School | 190 Cummins Hwy | Boston |
| Not Named in Database | 64 Allen St | Randolph |
| Clough House | 144 North Main St | Natick |
| Cleverly, T. F. House | 207 North St | Weymouth |
| Cook, Washington House | 105 Billings St | Sharon |
| Flanagan, Anna House | 19-21 Fifield St | Watertown |
| Elliott, James House | 165 Irving St | Watertown |
| Not Named in Database | 25 Charles St | Boston |
| Not Named in Database | 25 Joy St | Boston |
| Vine, Mark L. House | 61 Main St | Plympton |
| Not Named in Database | 19 Cheshire St | Boston |
| Boynton, Wellington D. House | 45 Allen Rd | Easton |
| Coblentz, Abraham S. House | 46 Brewster Rd | Cohasset |
| Cobb, Eberle Weston Building | 35 Union Sq | Somerville |
| Not Named in Database | 334 Court St | Plymouth |
| Penniman, Thomas House | 230 Pond St | Braintree |
| Pond Street Cemetery | Pond St | Braintree |
| North School - Bellingham District #7 Schoolhouse | Hartford Ave | Bellingham |
| Kimball, Rev. Caleb House | 16 Holliston St | Medway |
| Wrentham State School Employee Housing 2 | Greeley Ave | Wrentham |
| Richardson House Carriage House | 360 Orchard St | Millis |
| Southborough Methodist Church | Southville Rd | Southborough |
| Frail, Samuel House | 44 Front St | Hopkinton |
| Butler, A. - Phipps, Isaac B. House | 97 East Main St | Hopkinton |
| Not Named in Database | 35 Liberty St | Marlborough |
| Coombs, J. William Barn | 44 South Main St | Sherborn |
| Dowse Memorial Building | 4 North Main St | Sherborn |
| Coolidge, Lowell House | 93 North Main St | Sherborn |
| Hubbard, Edward A. House | 100 Eliot St | Natick |
| Demmon Daniel L - Morrison, Fannie Carriage House | 235 Wellesley St | Weston |
| Green, Roland Elemenatary School | 31 Dean St | Mansfield |
| Wade House | 109 Common St | Walpole |
| Carlisle, Thomas Blacksmith Shop | Washington St | Walpole |
| Bastian, Gustave - Peterson House | 26-28 Davis Ave | Norwood |
| Morse Thread Mill Worker Housing | 611 Washington St | Easton |
| Wellesley Inn, The | 576 Washington St | Wellesley |
| Bird - Bancroft House | 367 Worcester St | Wellesley |
| Richardson, George Eliot House | 28 Rockland St | Wellesley |
| Cox, John House | 17 Church St | Dedham |
| Thaxter, Levi House | 262 Main St | Watertown |
| Not Named in Database | 17-19 Francis St | Belmont |
| Mason, Charles House | 88 Milton St | Milton |
| Elliot, Gen. Simon House | 61 Heath St | Brookline |
| Not Named in Database | 7-9 Newsome Pk | Boston |
| Not Named in Database | 4 Perry St | Brookline |
| Higginson, Rebecca House | 104 Canton Ave | Milton |
| Evans, Dwight Durkee House | 50 Canton Ave | Milton |

| HISTORIC SITE NAME | ADDRESS | TOWN NAME |
|---|---|---|
| Ray, Thomas House | 29 Forest St | Boston |
| Not Named in Database | 15 Rodman St | Boston |
| Kent, A. K. House | 123 Cushing Ave | Boston |
| Not Named in Database | 28 Albion St | Boston |
| Not Named in Database | 45-46 Monument Sq | Boston |
| Not Named in Database | 225 School St | Belmont |
| Pierce Block | 1336-1354 Beacon St | Brookline |
| Whitwell, H. S. House | 346 Marlborough St | Boston |
| Not Named in Database | 1960 Commonwealth Ave | Boston |
| Hastings, Walter House | 117 Commonwealth Ave | Boston |
| Hall, Lewis and William A. Rowhouse | 57 Otis St | Cambridge |
| Church of the Immaculate Conception | 761 Harrison Ave | Boston |
| Rollins, John House | 206 Beacon St | Boston |
| Tyler, E. R. House | 316 Beacon St | Boston |
| Central Congregational Church Building | 3 Revere St | Boston |
| Babcock, Samuel H. House | 28 Fayette St | Boston |
| Fabyan Building | 26 West St | Boston |
| Stearns, R. H. - Waterman, Foster Building | 101-103 Summer St | Boston |
| Not Named in Database | 15 Harvard Terr | Boston |
| Museum of Natural History | Boylston St | Boston |
| Merrill, Silas House | 166 Newbury St | Boston |
| Rand, William S. House | 214 Newbury St | Boston |
| Manger Hotel | 76-78 Causeway St | Boston |
| Curtis, J. House | 480 Centre St | Boston |
| Hanover Furniture Company Building | 221 Hanover St | Boston |
| Mercantile Wharf Buildings | 71-117 Commercial St | Boston |
| Soley, Edward - Gassner, Peter House | 34 Main St | Boston |
| Washburn, Col. Abram House | 9 Summer St | Bridgewater |
| Kingman, Edward House | 87 East St | East Bridgewater |
| Not Named in Database | 16 South Franklin St | Holbrook |
| Research and Development Building | 97 East Howard St | Quincy |
| Not Named in Database | 11 Monmouth St | Boston |
| Wright, Mary J. House | 20 Seymour St | Winthrop |
| Not Named in Database | 6 Quincy Ave | Hingham |
| Not Named in Database | 25 Mill Ln | Hingham |
| Beal, Caleb House | 25-27 Water St | Hingham |
| Green, Robert P. House | 51 Deep Run | Cohasset |
| Scituate - Cohasset Townline Marker | Mordecai Lincoln Rd | Scituate |
| Pratt, Robert Bates Barn | 220 South Main St | Cohasset |
| Doane, David Stoddard Greenough House | 107 Atlantic Ave | Cohasset |
| Not Named in Database | 29 Bay State Rd | Belmont |
| Hopkins, Roland G. House | 142 Crafts Rd | Brookline |
| Charlestown Navy Yard - Bldg 261 - Saluting Guns | Navy Yard | Boston |
| Delano, Joshua House | 93 Main St | Kingston |
| Sampson, Augustus House | 615 Washington St | Duxbury |
| Not Named in Database | 360 King Caesar Rd | Duxbury |
| Warren, Dayrl W. Garage | 28 Eliot St | Brookline |
| Vine Lake Cemetery - Sugar Maple Allee | Main St | Medfield |
| Keville, Dorothy A. House | 6 Stockbridge St | Cohasset |
| East Bridgewater Poor Farm - Almshouse Barn | 1034 Central St | East Bridgewater |
| Barron, Lawrence House | 305 Edge Hill Rd | Milton |
| Not Named in Database | 96 Boardman St | Norfolk |
| Damon, Jacob House | 533 Grove St | Norwell |
| Not Named in Database | 40 Ashland St | Boston |
| Saint Monica's Roman Catholic Church | 333 Old Colony Ave | Boston |
| Saint John's Seminary - Creagh Research Library | 2121 Commonwealth Ave | Boston |
| Keville House - Soldiers' Home | 60 Hillside Ave | Chelsea |
| Ellis, Daniel Satinet Company Boarding House | 105 Plimpton St | Walpole |
| Rumney Marsh Burying Ground - Eustis Family Stones | Butler St | Revere |
| Vinal, Quincy A. - Tead, Rev. Edward Sampson House | 8 Aldersey St | Somerville |
| Andrews, William H. - Elliot, William M. House | 128-130 North St | Somerville |
| Johnson, Paul R. House | 1 Ridge Top Rd | Cohasset |
| Not Named in Database | 244 Exchange St | Millis |
| Dane, Chester House | 12 Charles River Sq | Boston |
| Sears, Frederick Richard - Dodd, Benjamin House | 104 Chestnut St | Boston |

| HISTORIC SITE NAME | ADDRESS | TOWN NAME |
|---|---|---|
| Barnes Shop | 138-150 C J Cushing Hwy | Cohasset |
| Old Village Cemetery Receiving Tomb | 339 Washington St | Weymouth |
| Brimmer, Wallace C. House | 38 High St | Sharon |
| Men of Kent Cemetery - Vinal, Patience Marker | Meeting House Ln | Scituate |
| Weston Tomb II | 1474 Tremont St | Duxbury |
| White, Gen. Freeman White | 43 South St | Braintree |
| Not Named in Database | 83 Monatiquot Ave | Braintree |
| Connelly Dairy Farm | 260 Hayden Rowe St | Hopkinton |
| Morse, A. H. House | 35 Alpine Row | Franklin |
| Bemis, Charles E. House | 736 Washington St | Holliston |
| Not Named in Database | 27 Grove St | Hopkinton |
| Moore House | 22 Maple St | Marlborough |
| Savoca House | 305 Prospect St | Framingham |
| Boden Lane Bridge over Penn Central Railroad | Boden Ln | Natick |
| Hartshorn, Moses House | 10 Pound St | Medfield |
| Simpson Spring Bottling Company Storage Building | 719 Washington St | Easton |
| Spear, Joshua House | 1391 High St | Westwood |
| Not Named in Database | 112 Forest St | Wellesley |
| Knight, John E. House | 1 Rolling Ln | Weston |
| Not Named in Database | 37 Weston St | Waltham |
| Warner, Albert and Emily - Kewer, Susie House | 16-18 Hawthorne St | Belmont |
| Reservation Road Bridge over Conrail | Reservation Rd | Boston |
| Jackson, William B. House | 26 Brainerd Rd | Boston |
| Not Named in Database | 94 Fletcher St | Boston |
| Not Named in Database | 40 Blake Rd | Brookline |
| Stearns, Charles - Dearborn, William House | 5 Perrin Rd | Brookline |
| Devlin, Thomas House | 736 Washington St | Brookline |
| Ruggles, C. W. House | 30 Upland Rd | Brookline |
| Stedman Terrace | 367-369 Harvard St | Brookline |
| Not Named in Database | 90 Blue Hills Pkwy | Milton |
| Hutchinson - Russell House | 5 Hutchinson St | Milton |
| Not Named in Database | 50 Eldridge Rd | Boston |
| Not Named in Database | 42 Eldridge Rd | Boston |
| Priesing, John W. Three Decker | 184-186 Amory St | Boston |
| Not Named in Database | 2-14 Linwood Sq | Boston |
| Clark, Aaron - Varney, Enos House | 20 Albion Pl | Boston |
| Not Named in Database | 182 Thornton St | Boston |
| Not Named in Database | 504 School St | Belmont |
| Knowlton, Albion Building | 1343-1349 Beacon St | Brookline |
| Brunelle, Octave L. House | 156 Babcock St | Brookline |
| Harvard Business School - Hamilton Hall | Soldiers Field Rd | Boston |
| Central Trust Building | 515-527 Massachusetts Ave | Cambridge |
| Thomas, Washington B. Apartment Building | 116 Hemenway St | Boston |
| Lafayette Square Fire Station | 380 Massachusetts Ave | Cambridge |
| Galvin, James J. Three-Family House | 65 Saint Germain St | Boston |
| Hamilton, Alexander Statue | Commonwealth Ave | Boston |
| Freeland, James House | 31 Marlborough St | Boston |
| Not Named in Database | 475 C St | Boston |
| Baldwin, Maria House | 196 Prospect St | Cambridge |
| Henry, William G. Rowhouse | 57 Summer St | Somerville |
| Paul, Joseph F. and Company Building | 365 Albany St | Boston |
| Freeland, G. W. House | 277 Beacon St | Boston |
| Penniman, A. B. House | 10 Lindall Pl | Boston |
| Not Named in Database | 61 White St | Boston |
| Clemente, Roberto Field | Park Dr | Boston |
| Old Colony Railroad Bridge (Milepost #3.71) | Park St | Boston |
| Reynolds, J. D. - Richards, A. S. Double House | 121-123 Bowdoin St | Boston |
| Boston Fire Department Hose Company #9 | 116 B St | Boston |
| Segal, Louis House | 166 Harvard St | Boston |
| Mead, John H. Row House | 150-152 Franklin St | Boston |
| Boston Lunatic Hospital - Q Ward | 591 Morton St | Boston |
| Saint Gabriel's Monastery Retreat House | 159 Washington St | Boston |
| Not Named in Database | 108 Fulton St | Boston |
| Elm, William - Davis, E. C. House | 6 Lathrop Pl | Boston |
| Not Named in Database | 58 Chandler St | Boston |

| HISTORIC SITE NAME | ADDRESS | TOWN NAME |
|---|---|---|
| Wells, John Row House | 203 Harrison Ave | Boston |
| Not Named in Database | 13 Austin St | Boston |
| Fiske, Sylvester P. House | 198 Linden St | Everett |
| Not Named in Database | 47 Morse Ave | East Bridgewater |
| Armstrong, William House | 66 Sycamore St | Holbrook |
| Dunn, Frank House | 18 Lakewood Rd | Weymouth |
| Salisbury, Jotham House | 43 Mutton Ln | Weymouth |
| Plymouth County Hospital Superintendent's House | High St | Hanson |
| Ripley, William - Pool, John Clark House | 417 Liberty St | Rockland |
| Not Named in Database | 787 Hanover St | Hanover |
| Merrill, John C. House | 281 Fayette St | Quincy |
| Monahan, John D. House | 28 Bridge St | Quincy |
| Cain, John House | 89 Standish Ave | Quincy |
| Spear, Horace Baxter House | 1065 Hancock St | Quincy |
| Not Named in Database | 57 Norfolk St | Weymouth |
| Truman Parkway Median | Truman Pkwy | Boston |
| Not Named in Database | 1020 Commercial St | Weymouth |
| City Hospital Maintenance Building | Long Island Rd | Boston |
| Kaplan, Isidor Building | 16 Grove St | Chelsea |
| Not Named in Database | 61 Beal St | Hingham |
| Lincoln, Stephen House | 279 North St | Hingham |
| Lincoln, Jotham Jr. House | 57 North St | Hingham |
| Moors, Joseph Benjamin Cottage | 7 Haystack Ln | Cohasset |
| Reddy, Clarence Jr. House | 4 Tupelo Rd | Cohasset |
| Sylvester, Lot House | 845 Union St | Marshfield |
| Baker - Ames House | 60 Cross St | Marshfield |
| Sierra Slice | Amory St | Brookline |
| Not Named in Database | 127 Allerton Rd | Milton |
| Not Named in Database | 19-21 County St | Dedham |
| Not Named in Database | 263 Main St | Kingston |
| City Mills Company Worker Housing | 369 Main St | Norfolk |
| Sullivan, Charles Meat and Fish Store | 21 Seekonk St | Norfolk |
| Sweatt, William H. Barn | 360 Main St | Norfolk |
| Not Named in Database | 124 G St | Boston |
| Webber, William C. Double House | 9 Gates St | Boston |
| Not Named in Database | 47 Beach St | Boston |
| Tailor, Alice - Collins, M. House | 19 Garden St | Boston |
| Tarlinsky, Harris Building | 99-99A Charles St | Boston |
| Woodman, John L. House | 60 Summer St | Natick |
| DeVito, Allen F. House | 439 King St | Cohasset |
| Lawrence, Parker - Whitney, Charles House | 50 Chestnut St | Chelsea |
| Everett, G. Frederick House | 14 Brookside Pk | Milton |
| Ordway, Dr. Mabel D. Garage | 84 Gammons Rd | Cohasset |
| Not Named in Database | 51 Anderson St | Boston |
| Not Named in Database | 74 Chestnut St | Boston |
| Boutelle, Eugene G. House | 15 Arden Rd | Watertown |
| Plymouth Cordage Company Double Worker Housing | 6-8 South Spooner St | Plymouth |
| Not Named in Database | Fort Standish Ave | Plymouth |
| Not Named in Database | 29 Oak St East | Braintree |
| Hovey, Phineas Building | 512-514 Massachusetts Ave | Cambridge |
| Bishop, Arthur House | 39 Worsted St | Franklin |
| Stewart, Charles W. House | 200 Union St | Franklin |
| Fitzpatrick Estate - Dairy | 159 Saddle Hill Rd | Hopkinton |
| Not Named in Database | 75 Main St | Hopkinton |
| Mauro, Joseph House | 35 Boston Rd | Southborough |
| Framingham Market | 118-120 Concord St | Framingham |
| Not Named in Database | 15 Johnson St | Framingham |
| Sweetland, Stephen Augustus House | 80 West Central St | Natick |
| Not Named in Database | 85 Love Ln | Weston |
| Quaker Hill School | South St | Foxborough |
| Not Named in Database | 4 Curve St | Medfield |
| Horton, George House | 44 Pleasant St | Medfield |
| Not Named in Database | 235 Moose Hill Pkwy | Sharon |
| Spaulding Street Bridge over MBTA | Spaulding St | Canton |
| Not Named in Database | 26 Atwood St | Wellesley |

| HISTORIC SITE NAME | ADDRESS | TOWN NAME |
|---|---|---|
| Needham Branch Railroad Bridge over Dedham Avenue | Dedham Ave | Needham |
| McDonald, John House | 51 Wellesley St | Weston |
| Oxford, The | 4 Adams St | Waltham |
| Watertown Savings Bank | 60-68 Main St | Watertown |
| Andrews, John L. House | 271 Mount Auburn St | Watertown |
| Poole, Fanny House | 368-370 Common St | Belmont |
| Birtwell House | 130 Buckminster Rd | Brookline |
| Not Named in Database | 7 Wellington Terr | Brookline |
| Swedenborgian Church | 48 Irving St | Brookline |
| Not Named in Database | 35 Davison St | Boston |
| Kinross Apartment House | 116-132 Sutherland Rd | Boston |
| Terhune, William House | 18 Melville Ave | Boston |
| Cochlan, William E. Double House | 17-19 Parsons St | Boston |
| Wilson, John B. and Charles House | 25 Monument Ave | Boston |
| Engine House #34 | 444 Western Ave | Boston |
| Goldman House | 86 Stedman St | Brookline |
| Jones, Arthur G. House | 119 Browne St | Brookline |
| Read, Joseph Stacey House | 1380-1382 Massachusetts Ave | Cambridge |
| Lechmere Point Corporation Row House | 49 Gore St | Cambridge |
| Not Named in Database | 24 Worcester Sq | Boston |
| Collar, Charles B. Three Decker | 141-145 Brooks St | Boston |
| Not Named in Database | 25 Maple Ave | Cambridge |
| Not Named in Database | 94 Otis St | Cambridge |
| Not Named in Database | 91 Thornton St | Boston |
| Not Named in Database | 18 Rowell St | Boston |
| O'Brien, Thomas House | 372 K St | Boston |
| Rollins, John House | 202 Beacon St | Boston |
| Hurwitz, Simon House | 40 Mount Vernon St | Boston |
| Reed, Charles - Loring, Royden House | 16 Harley St | Boston |
| Wheeler, Nathan Row House | 61 Harvard St | Boston |
| O'Reily, John Boyle Memorial | Boylston St | Boston |
| Not Named in Database | 138-142 Portland St | Boston |
| National Market Bank | 309 Washington St | Boston |
| Barry, David House | 585 Union St | Rockland |
| Plymouth County Hospital Visiting Nurses' Office | High St | Hanson |
| Fuller, Joseph H. House | 177 Brook St | Plympton |
| Gardner, Thomas House | 995 Main St | Hingham |
| Not Named in Database | 22 Norfolk St | Weymouth |
| Not Named in Database | 519 East St | Weymouth |
| Not Named in Database | 430 Meridian St | Boston |
| Not Named in Database | 31-33 Eutaw St | Boston |
| Trinity Neighborhood House | 406 Meridian St | Boston |
| Harrington, Luther T. House | 2 Terrace Ave | Winthrop |
| Cain, Daniel House | 156 Fort Hill St | Hingham |
| Sprague, Sidney House | 259 Main St | Hingham |
| Cushing, Isaiah House | 152-154 Main St | Hingham |
| Training Annex Rocket Motor Loading Plant | Leavitt St | Hingham |
| Hayden, George Francis House | 380 Beechwood St | Cohasset |
| Patterson, Winslow House | 15 Rustic Dr | Cohasset |
| Brown, Prentice W. House | 54 Linden Dr | Cohasset |
| Grassie, John J. House | 55 Cushing Rd | Cohasset |
| Doten, John G. House | 363 South Main St | Cohasset |
| DeVore, William H. House | 177 Atlantic Ave | Cohasset |
| Hayward, George Garage | 20 Crafts Rd | Brookline |
| Delano, Phillip House | 37 Bow St | Duxbury |
| Smith, Clara Drew - Ripley, Clara May Guest House | 1 Abrams Hill | Duxbury |
| Thomas, Marcia House | 644 Careswell St | Marshfield |
| Not Named in Database | 118 Tilden Rd | Scituate |
| Julian Street Bridge over South River | Julian St | Scituate |
| Bailey, Louis M. Jr. House | 594 Tremont St | Duxbury |
| Ford, J. Alden House | 388 North St | Duxbury |
| Nixon, James J. Garage | 66 Atherton Rd | Brookline |
| Pierce, Alan D. House | 8 Stanton Rd | Cohasset |
| Lewis, John B. House | 74 Pleasant St | Hingham |
| Not Named in Database | 10 Bayside St | Boston |

| HISTORIC SITE NAME | ADDRESS | TOWN NAME |
|---|---|---|
| Saint Paul Roman Catholic Parish Centre | 16 Lingard St | Boston |
| Vining, A. - Brown, John House | 383 Washington St | Norwell |
| Litchfield, Albert W. House | 195 Summer St | Norwell |
| Walpole Department of Public Works Garage | 1385 Washington St | Walpole |
| Alewife Brook Parkway - Northern Segment | Alewife Brook Pkwy | Somerville |
| Not Named in Database | 10-12 Sumner Ave | Medford |
| Dailey, Cornelius House | 9 Sheridan St | Easton |
| Pondville Cemetery - Messinger, David Stone | Everett St | Norfolk |
| Hunt, John M. House | 268 Jerusalem Rd | Cohasset |
| Not Named in Database | 13-15 Nelson St | Boston |
| Not Named in Database | 36 Lantern Ln | Milton |
| Mahoney, Patrick House | 35 Frothingham St | Milton |
| Milton Women's Club | 90 Reedsdale Rd | Milton |
| Rogers, Stewart A. House | 253 Chapman St | Canton |
| Not Named in Database | 79 Goodnough Rd | Brookline |
| Ferris House | 64 Franklin St | Brookline |
| White, Webb B. House | 78 Randolph Rd | Brookline |
| Taylor, John House | 42 Hilltop Rd | Brookline |
| Hancock Village Duplex | 123-131 Gerry Rd | Brookline |
| Frost, Ephraim House | 160 Pleasant St | Arlington |
| Whittemore, Gershom Building | 432-436 Massachusetts Ave | Arlington |
| Mystic Valley Parkway - Beacon Street Island | Beacon St | Arlington |
| Not Named in Database | 207 Pleasant St | Arlington |
| Cunningham, Martin Luther House | 1268 Boylston St | Newton |
| Sweeney, Hanora House | 18-20 Fayette St | Newton |
| Walker, William H. House | 112 Charlesbank Rd | Newton |
| Rogers, Edwin B. House | 2 Washington St | Newton |
| Smith, Nathaniel P. - Buswell, Charles H. House | 292 Franklin St | Newton |
| Auryansen, Lucy House | 43 Judkins St | Newton |
| Not Named in Database | 38 Clinton St | Newton |
| Denning, Thomas House | 69 Clinton St | Newton |
| Not Named in Database | 270 Derby St | Newton |
| Not Named in Database | 2057 Commonwealth Ave | Newton |
| Carey, Patrick H. House | 102 Staniford St | Newton |
| Briggs, William Williams House | 283 Melrose St | Newton |
| Bourne, Susan and Olive House | 493 Auburn St | Newton |
| Evans, Percy J. House | 63-65 Page Rd | Newton |
| Not Named in Database | 378 Walnut St | Newton |
| Taylor, Dr. Charles W. House | 97 Washington Pk | Newton |
| Bridgham, Prescott Commercial Building | 74-78 Bowers St | Newton |
| Ridgeway, George P. House | 156 Mount Vernon St | Newton |
| Keene, Charles S. House | 20 Trowbridge Ave | Newton |
| Walley House | 48 Ballard St | Newton |
| Pratt, Abner House | 129 Gibbs St | Newton |
| Not Named in Database | 6-12 Irving St | Newton |
| Willmont, George E. House | 4 Bradford Rd | Newton |
| Hammell, George E. House | 290 Parker St | Newton |
| Strong, Laurence W. House | 63 Windsor Rd | Newton |
| Middlesex District Court House | 1309 Washington St | Newton |
| Not Named in Database | 32 Lenox St | Newton |
| Estabrook, Edward House | 18 Sewall St | Newton |
| Not Named in Database | 9 Woodman Rd | Newton |
| Not Named in Database | 83 Hammondswood Rd | Newton |
| Not Named in Database | 95 Woodchester Dr | Newton |
| Not Named in Database | 10 Park Dr | Newton |
| Not Named in Database | 24 Leonard Ave | Newton |
| Not Named in Database | 1420 Beacon St | Newton |
| Not Named in Database | 445 Washington St | Newton |
| Not Named in Database | 42 Charlesbank Rd | Newton |
| Haynes, Henry G. House | 19 Fern St | Newton |
| Not Named in Database | 31 Philmore Rd | Newton |
| Not Named in Database | 5 McCarthy Rd | Newton |
| Not Named in Database | 36 Maynard St | Newton |
| Not Named in Database | 10 Esty Farm Rd | Newton |
| Not Named in Database | 417 Watertown St | Newton |

| HISTORIC SITE NAME | ADDRESS | TOWN NAME |
|---|---|---|
| Not Named in Database | 32 Clovelly Rd | Newton |
| Not Named in Database | 160 Linwood Ave | Newton |
| Not Named in Database | 19 Melville Ave | Newton |
| Not Named in Database | 43 Chinian Path | Newton |
| Not Named in Database | 93 Hanson Rd | Newton |
| Not Named in Database | 192 Evelyn Rd | Newton |
| Not Named in Database | 26 Mary Ellen Rd | Newton |
| Not Named in Database | 99 Andrew St | Newton |
| Hubbard Drugstore - Elks Lodge | 427-443 Centre St | Newton |
| Estabrook, Rufus House | 33 Woodland Rd | Newton |
| McIntosh, Fred L. House | 169 Franklin St | Newton |
| Not Named in Database | 74 Kenwood Ave | Newton |
| Horgan, Francis J. and Mary Donohoe House | 67 Putnam St | Newton |
| Not Named in Database | 95 Otis St | Newton |
| Not Named in Database | 23 Harold St | Milton |
| Not Named in Database | 12 Gibbons St | Milton |
| Cooley, Levi - Conant, C. L and A. S. House | 17-19 Central Ave | Newton |
| Not Named in Database | 36 Caldon Path | Newton |
| Winslow Cemetery - Dorr Family Lot | Winslow Cemetery Rd | Marshfield |
| Not Named in Database | 426 Hanover St | Boston |
| Not Named in Database | 86 Prince St | Boston |
| McKenna Building | 58-60 Salem St | Boston |
| Ells, Robert Lenthal Double House | 60-62 Washington St | Medford |
| Not Named in Database | 257 Humboldt Ave | Boston |
| Freeman, James O. House | 53 Clinton St | Framingham |
| Framingham - East Sudbury Boundary Marker | Old Connecticut Path | Framingham |
| Not Named in Database | 132-134 Intervale St | Boston |
| Thompson, C. R. - O'Sullivan, James H. House | 41 Lawrence Ave | Boston |
| Not Named in Database | 56 Lawrence Ave | Boston |
| Not Named in Database | 35 Greenville St | Boston |
| Welfare and Veterans Services Building | 1 Turner Ln | Randolph |
| Not Named in Database | 15 Canal St | Medford |
| Aberdeen Elementary School | 186 Chestnut Hill Ave | Boston |
| Not Named in Database | 5 Governors Rd | Milton |
| Millwood Golf Course Garage and Maintenance Building | 175 Millwood St | Framingham |
| Winslow Cemetery - Winslow, Mary Gravestone | Winslow Cemetery Rd | Marshfield |
| Simmons College - Park Science Center | 300 The Fenway | Boston |
| Brigham, Peter Bent Hospital - Pearl Memorial Geriatric Unit | 20 Shattuck St | Boston |
| Libby, Edward J. Building | 44 Newmarket Sq | Boston |
| Not Named in Database | 58-60 Cotting St | Medford |
| Not Named in Database | 35 Washington St | Medford |
| Kenney, Frederick and Marion Perry House | 316 Highland St | Weston |
| Gore, Theodore Woodman and Clara Lucinda Bancroft House | 34 Rowe St | Newton |
| Boston Children's Hospital - Fegan Building | 300 Longwood Ave | Boston |
| Not Named in Database | 271 Webster St | Boston |
| Not Named in Database | 110 Old St | Randolph |
| Not Named in Database | 8 Sunset Dr | Randolph |
| Not Named in Database | 20 Rock View Rd | Milton |
| Stone, Charles Fiske Carriage House | 60 Elm St | Framingham |
| Saxon Factory Company Duplex - Tilton House | 19-21 Chestnut St | Framingham |
| Not Named in Database | 43 Addington Rd | Brookline |
| Conant, Nathaniel and Susan J. Came House | 25-29 Gardner Rd | Brookline |
| Not Named in Database | 14 Hayward St | Easton |
| Jones, Charles H. Estate Dog Kennel | 444 Glen Rd | Weston |
| Washington Park - Cass, Melnea Rink | 120 Martin Luther King Jr. Blvd | Boston |
| Not Named in Database | 257 Prospect St | Brockton |
| Hotel Stanford - Hotel Fraser | 144-154 Main St | Brockton |
| Bay State Block | 53-61 Centre St | Brockton |
| Kingman House | 78 Summer St | Brockton |
| Saint Margaret of Scotland Rectory Garage | 917 Montello St | Brockton |
| Wells, Edward B. House | 223 Bacon St | Natick |
| Keith House | 1460 Vernon St | Bridgewater |
| Purchade Cemetery | Plymouth St | Middleborough |
| Bachelder, I. F. House | 118 Cottage St | Franklin |
| Whitaker, Lewis R. House | 88 East Central St | Franklin |

| HISTORIC SITE NAME | ADDRESS | TOWN NAME |
|---|---|---|
| Grant, George H. House - Dean Junior College | 29 School St | Franklin |
| Bristol - Blake State Reservation - Unpaved Road | 103 North St | Norfolk |
| Not Named in Database | 45 Pleasant St | Hopkinton |
| Flagg, Elisha House | 123 Middle Rd | Southborough |
| Follensby House | 133 Woodland Rd | Southborough |
| Not Named in Database | 120 Marlborough Rd | Southborough |
| 24 Mile Stone | Pleasnt St | Framingham |
| Marlborough Brook Filter Beds | Framingham Rd | Marlborough |
| Saxonville Factory Company Worker Housing | 14 Danforth St | Framingham |
| Norwood Theatre | Central St | Norwood |
| Fairbanks, Cyrus House | 14 Meadow St | Norwood |
| Not Named in Database | 49 Highland St | Easton |
| Howard's Shoe Factory | 71 Turnpike St | Easton |
| May, Calvin House | 66 Liberty St | Randolph |
| Hawes, Frank W. House | 58 Curve St | Wellesley |
| Not Named in Database | 28 Rice St | Wellesley |
| Hunter, Evelyn B. House | 22 Cushing Rd | Wellesley |
| Daniels, Emily House | 14 Cliff Rd | Wellesley |
| Crane, Charles C. House | 595 Clapboardtree St | Westwood |
| Not Named in Database | 25 Chestnut St | Dedham |
| First Church Meetinghouse | 670 High St | Dedham |
| Not Named in Database | 20 Cushing St | Waltham |
| Not Named in Database | 41-45A Parker St | Watertown |
| Weinbaum House | 200 Fisher Ave | Brookline |
| Roslindale Congregational Church | 25 Cummins Hwy | Boston |
| Maling, Roy House | 433 Walnut St | Brookline |
| Winsor, Alfred House | 247 Walnut St | Brookline |
| Johnson, A. Marion House | 37 Waverly St | Brookline |
| Not Named in Database | 12 Acron Rd | Brookline |
| Jacoby, Daniel J. Three Decker | 93 Calumet St | Boston |
| Not Named in Database | 5 Sussex St | Boston |
| French, L. J. Commercial Block and Opera House | 41-49 Fairmount Ave | Boston |
| Thaxter, Joseph B. and Marion J. - Glazer, Gabriel and Sara House | 73 Winthrop Rd | Brookline |
| Sklaver, Harry House | 39 Verndale St | Brookline |
| Torrey, Mark House | 26 Columbia St | Brookline |
| Simmons College Residence Campus - Refectory | 321 Brookline Ave | Boston |
| Huron Avenue Bridge over B & M Railroad | Huron Ave | Cambridge |
| Not Named in Database | 16 Spring Hill Terr | Somerville |
| Nesson, Israel Building | 17 Albemarle St | Boston |
| Wheatland, George House | 379 Marlborough St | Boston |
| Horn, E. B. House | 48 Hereford St | Boston |
| Not Named in Database | 44 Rutland Sq | Boston |
| Hall, James M. W. Apartment House | 860 Huntington Ave | Boston |
| Not Named in Database | 78 Waltham St | Boston |
| Wells, John Row House | 29 Oak St | Boston |
| Boston Dispensary Passageway | 14 Nassau St | Boston |
| Not Named in Database | 50-58 Kneeland St | Boston |
| Skinner, Elizabeth House | 266 Beacon St | Boston |
| Hall, T. A. House | 472 Beacon St | Boston |
| Mattapan Chronic Disease Hospital - Building #8 | 249 River St | Boston |
| Cross, Porter Town House | 3 Adams St | Boston |
| Not Named in Database | 31 Harvard Ave | Boston |
| Austin House | 1 Henley St | Boston |
| Kidder, Peabody and Company Building | 115 Devonshire St | Boston |
| Merrill, Silas House | 302 Newbury St | Boston |
| Graham Block | 2286-2300 Washington St | Boston |
| Burke, Jeremiah E. High School | 60 Washington St | Boston |
| Boston Market Terminal Freight House #12 | 31 Fargo St | Boston |
| Broad Exchange Building | 88 Broad St | Boston |
| Kimball, Ebenezer - Parker, Caleb House | 43 Tileston St | Boston |
| East Bridgewater World War I Monument | Central St | East Bridgewater |
| Byram, David House | 147 Union St | East Bridgewater |
| Not Named in Database | 73 Union St | Weymouth |
| Dyer, Henry House | 531 Pleasant St | Weymouth |
| Kibble, Frank H. House | 48 Pierce St | Milton |

| HISTORIC SITE NAME | ADDRESS | TOWN NAME |
|---|---|---|
| Bateman, William R. House | 148 Monroe Rd | Quincy |
| Yerza, Percy S. House | 142 Adams St | Quincy |
| Faxon, Henry Munroe House | 30 Miller Stile Rd | Quincy |
| Ahlstrom, Augusta S. House | 152 Putnam St | Quincy |
| Not Named in Database | 30 Tremont St | Weymouth |
| Not Named in Database | 286 Essex St | Weymouth |
| Dredging Barge | 97 East Howard St | Quincy |
| Holmes, Capt. Elisha - Hodgkinson, Benjamin House | 52 Bicknell St | Quincy |
| Not Named in Database | 62 Shawmut St | Weymouth |
| Not Named in Database | 7-9 Shawmut St | Weymouth |
| Fort Strong - Garbage Crematory | Long Island | Boston |
| Freedman, H. Building | 9 Fourth St | Chelsea |
| Klein, Joseph Row House | 585 Broadway | Chelsea |
| Hobart, Seth House | 502 Main St | Hingham |
| Nickerson, George K. Barn | 197 South Main St | Cohasset |
| Mulcahy, Thomas House | 12 Pleasant St | Cohasset |
| Bay Coast Medical Building | 12 Parkingway | Cohasset |
| McQueeney, Timothy House | 56 Margin St | Cohasset |
| Charlestown Navy Yard - Bldg M-37 - Temporary Shed | Navy Yard | Boston |
| Overhill Path | Overhill Path | Wellesley |
| Thompson, Solomon House | 211 Main St | Kingston |
| Bagnell, John C. House | 107 Main St | Kingston |
| Not Named in Database | 13 Ford Pl | Scituate |
| World War II Tower | Ocean St | Marshfield |
| Joyce, Steven House | 138 Gilson Rd | Scituate |
| Seaver, Jacob Garage | 369 Washington St | Duxbury |
| Prospect Hill Cemetery - World War I Memorial | Auburn Rd | Millis |
| Not Named in Database | 27 Cherry Ln | Scituate |
| Surman, Jacob House | 98 Craig St | Milton |
| Not Named in Database | 21 Cabot St | Milton |
| Not Named in Database | 461 Eliot St | Milton |
| Huskins, Capt. House | 33 Norfolk Rd | Holbrook |
| Merritt, E. House | 88 First Parish Rd | Scituate |
| Not Named in Database | 169 Warren St | Randolph |
| Everett House | 17 Park St | Boston |
| Presbrey, Raymond House | 230 Savin Hill Ave | Boston |
| Bangs, George P. - Fletcher, Sarah P. House | 32 Mount Vernon St | Boston |
| New England Confectionary Company | 29-37 Melcher St | Boston |
| Forest Hills Cemetery - Death and the Sculptor | 95 Forest Hills Ave | Boston |
| Randolph First Almshouse | 185 South St | Randolph |
| Chelsea Garden Cemetery - Tombs | 70 Central Ave | Chelsea |
| Mount Hope Cemetery Receiving Tomb | 355 Walk Hill St | Boston |
| Not Named in Database | 31-33 Wright Ave | Medford |
| Litchfield, Charles House | 12 Pearl St | Weymouth |
| Johnson, Vernon S. House | 8 Shepard Ct | Sharon |
| Brigham, Charles A. Rental House | 95-97 Irving St | Watertown |
| Not Named in Database | 53-55 Phillips St | Boston |
| Not Named in Database | 75 Phillips St | Boston |
| Not Named in Database | 71 Pinckney St | Boston |
| Not Named in Database | 64 Front St | Braintree |
| Bump, James S. House | 354 Plymouth St | Middleborough |
| Keith, N. House | 429 East Main St | Milford |
| Bancroft, M. House | 55 Summer St | Medway |
| Farrington, Charles W. Double House #2 | 55 Franklin St | Wrentham |
| Birchard, Charles W. House | 110 Mill St | Framingham |
| Fontaine, Josiah Grocery Store | 208 West Main St | Marlborough |
| Harrington, George House | 184-186 West Main St | Marlborough |
| Clark, Dr. C. - Clark, Dr. Rufus O. House | 52 Newton St | Marlborough |
| Gossamer Rubber Clothing Company Building | 885 Waverly St | Framingham |
| Lincoln, Lloyd House | 85 Bay Rd | Norton |
| Caryl, Rev. Benjamin House | 107 Dedham St | Dover |
| Rollins, Theodore House | 11 Cottage St | Wellesley |
| Not Named in Database | 10 Glenridge Rd | Dedham |
| Not Named in Database | 25 Marion St | Dedham |
| Guild, Capt. Nathaniel House | 31 Court St | Dedham |

| HISTORIC SITE NAME | ADDRESS | TOWN NAME |
|---|---|---|
| Not Named in Database | 286 Boston Post Rd | Weston |
| Not Named in Database | 353 Crescent St | Waltham |
| Prospect Street Railroad Bridge | Prospect St | Waltham |
| Saint Luke's Roman Catholic Church | 132 Lexington St | Belmont |
| Suffolk Resolves House | 1370 Canton Ave | Milton |
| Toulmin, John E. and Alice House | 61 Colbourne Cresc | Brookline |
| Griggs, Thomas B. House | 655-657 Washington St | Brookline |
| Tucker, Stillman L. House | 967 Canton Ave | Milton |
| Upham Memorial Church | 156-158 Wachusett St | Boston |
| Congregation Bnai Jacob Synagogue | 100 Blue Hills Pkwy | Milton |
| Bragg, Nahum - Howe, Leonard Hiram House | 16 Howe St | Boston |
| Majestic, The | 301-305 Dudley St | Boston |
| Bumhus, L. House | 114 Melville Ave | Boston |
| McKay House | 213 Savin Hill Ave | Boston |
| Dewar, Daniel House | 20 Stedman St | Brookline |
| Not Named in Database | 89 Dover St | Somerville |
| Not Named in Database | 2 Agassiz Pk | Boston |
| Not Named in Database | 13 Wabon St | Boston |
| Morse, Leopold House | 203 Commonwealth Ave | Boston |
| Ames, S. T. House | 240 Marlborough St | Boston |
| Not Named in Database | 76 Beacon St | Somerville |
| Adams, Jabez F. - Atwood, Samuel S. Rowhouse | 102 Otis St | Cambridge |
| Not Named in Database | 571 Massachusetts Ave | Boston |
| Sturtevant - Foss House | 11 Revere St | Boston |
| Overseers of Public Welfare Building | 35 Hawkins St | Boston |
| Not Named in Database | 72 Trenton St | Boston |
| Clough, Ebenezer House | 21 Unity St | Boston |
| Not Named in Database | 397 Main St | Boston |
| Not Named in Database | 9 Medford St | Chelsea |
| Saltmarsh, Goerge A. House | 516 Broadway | Everett |
| South Weymouth Savings Bank | 88 Pleasant St | Weymouth |
| Blount House | 139 Main St | Hanson |
| Blackwell, John House | 60 George St | Rockland |
| Sparrell, John H. Garage - McFarland's Garage | 690 Main St | Norwell |
| Chase, Richard D. and Company Insurance Building | 32 Chestnut St | Quincy |
| MacKay, Martha C. House | 75 Greenleaf St | Quincy |
| Fore River Shipbuilding Company Worker Housing | 55-57 Ruggles St | Quincy |
| City Hospital Fire Station | Long Island Rd | Boston |
| Not Named in Database | 123 Winnisimmet St | Chelsea |
| Elwell, Benjamin House | 30 Cora St | Winthrop |
| Church of Christ Marker | Beach St | Revere |
| Not Named in Database | 99 South St | Hingham |
| Southworth, Charles A. House | 24 Fearing Rd | Hingham |
| Thaxter, Thomas House | 121-123 Main St | Hingham |
| Department of Public Works Barn | 81-91 Cedar St | Cohasset |
| Wilbur, John Howe House | 245 North Main St | Cohasset |
| Not Named in Database | 25 Mordecai Lincoln Rd | Scituate |
| Millar, James A. House | 72 Ripley Rd | Cohasset |
| Flint, Arthur W. House | 29 Cushing Rd | Cohasset |
| Gammons, Charles W. Summer Camp | 130 Gammons Rd | Cohasset |
| Duxbury Ladies Union Hall | 153 Franklin St | Duxbury |
| Mayflower Counseling Center | 15 Chestnut St | Duxbury |
| Not Named in Database | 470 Country Way | Scituate |
| Williams, William J. House | 1358 Washington St | Canton |
| Vine Lake Cemetery - Cobb, Mary Footstone | Main St | Medfield |
| Sachem Rock Farm Landscape | 355 Plymouth St | East Bridgewater |
| Not Named in Database | 74 Cabot St | Milton |
| Not Named in Database | 55 Marilyn Rd | Milton |
| Not Named in Database | 18 Longwood Rd | Milton |
| Maloney, James House | 32 Howe Rd | Cohasset |
| Tappan, F. House | 6 National St | Boston |
| Not Named in Database | 106 Old Harbor St | Boston |
| Not Named in Database | 7 Wedmore St | Boston |
| Akins, Mary E. - Poor, Mary M. House | 107 Mount Vernon St | Boston |
| Saint Thomas Aquinas Roman Catholic Rectory | 97 South St | Boston |

| HISTORIC SITE NAME | ADDRESS | TOWN NAME |
|---|---|---|
| Not Named in Database | 16 Jaques St | Somerville |
| Not Named in Database | 80 Sea St | Weymouth |
| Raymond's Department Store | 169-191 Parkingway | Quincy |
| Delaney, Margaret House | 14-16 Thurston Rd | Watertown |
| Bullard, Frank A. House | 22 Shattuck St | Natick |
| Not Named in Database | 55 Revere St | Boston |
| Drake, Jason G. - Gardner, Samuel W. House | 416 Bay Rd | Easton |
| Bishop Garage and Auto Body Shop | 30 Franklin St | Wrentham |
| Fisher House | 286 Lincoln St | Franklin |
| Not Named in Database | 206 Main St | Medway |
| Hixon, Alonzo House | 42 Lincoln St | Medway |
| Holliston War Memorial | Washington St | Holliston |
| Not Named in Database | 2 Commonwealth Ave | Hopkinton |
| Campbell, J. House | 11 Summer St | Hopkinton |
| Not Named in Database | 19 Grove St | Hopkinton |
| Taylor, Emory House | 14 School St | Southborough |
| Coolidge, John House | 61 Speen St | Natick |
| Fowle, W. E. House | 156 Farm Rd | Sherborn |
| Saint Mary's Roman Catholic Church | 22 Church St | Mansfield |
| Winslow Grammar School | 95 Chapel St | Norwood |
| Willis, Jedidiah Burying Ground | 117 Bay Rd | Easton |
| Stanwood - Edes - Batchelder House | 31 Abbott Rd | Wellesley |
| Not Named in Database | 11 Sandy Valley Rd | Dedham |
| Not Named in Database | 16-18 Myrtle St | Watertown |
| Brooks, Edward House | 79 Smith Rd | Milton |
| Not Named in Database | 129-131 Tyndale St | Boston |
| McDonald, Maud House | 158 Wolcott Rd | Brookline |
| Not Named in Database | 34 Bournedale Rd | Boston |
| Not Named in Database | 22 Hawthorne Rd | Milton |
| Pieper, Albert House | 57 Cliff Rd | Milton |
| Not Named in Database | 29 Deering St | Boston |
| Clark, William R. Town House | 49 Coleman St | Boston |
| McArthur, William J. Q. House | 25-27 Dexter Ave | Watertown |
| Lyford, Nathaniel Carriage Barn | 18 Vernon St | Brookline |
| Pope, Elizabeth Wrightman House | 16 Monmouth St | Brookline |
| Not Named in Database | 156 Brattle St | Cambridge |
| Yerxa Street Pedestrian Subway | Yerxa St | Cambridge |
| Not Named in Database | 7 Francis Ave | Cambridge |
| Billings, Frederick House | 45 Orchard St | Cambridge |
| Richardson, S. House | 365 Marlborough St | Boston |
| Wainwright, H. C. House | 4 Gloucester St | Boston |
| Johnson, Samuel House | 7 Commonwealth Ave | Boston |
| Cowing, Martha House | 124 Commonwealth Ave | Boston |
| Thomas, William House | 108 Marlborough St | Boston |
| Not Named in Database | 493 Warren St | Boston |
| Not Named in Database | 6 Worcester Sq | Boston |
| Not Named in Database | 91 Draper St | Boston |
| Jordan - Pope - Bealls - Cotting House | 395 Beacon St | Boston |
| Boston Wharf Company Warehouse | 215-225 A St | Boston |
| Lawton, Nora Three-Decker House | 122 Adams St | Boston |
| Not Named in Database | 1049-1051 Tremont St | Boston |
| Hunnewell, James House | 23 Harvard St | Boston |
| Beckler, Daniel W. Row House | 62 N St | Boston |
| Dexter Building | 453-463 Washington St | Boston |
| Chadwick Lead Works Building | 176-184 High St | Boston |
| Not Named in Database | 408-410 Hanover St | Boston |
| Union Wharf Warehouse | 295-353 Commercial St | Boston |
| Maxwell, Edward - Albert, Joseph S. House | 5 Lathrop Pl | Boston |
| Brown, Bartholomew House | 18 Bedford St | East Bridgewater |
| Thayer, Caleb House | 233 North Franklin St | Holbrook |
| Whiting, Franklin T. House | 290 Adams St | Abington |
| Wilbas, Gustaf House | 77-79 Glendale Rd | Quincy |
| Not Named in Database | 289 Whitwell St | Quincy |
| Toivonen, Egon House | 371 North St | Weymouth |
| Not Named in Database | 132 Pearl St | Chelsea |

| HISTORIC SITE NAME | ADDRESS | TOWN NAME |
|---|---|---|
| Hobart, Ebed House | 506 Main St | Hingham |
| Lincoln, George Jr. House | 15 Ship St | Hingham |
| Conant, E. D. - Cushing, Cardinal House | 2 Bluff Rd | Hull |
| Holden, Charles P. House | 14 Spindrift Ln | Cohasset |
| Dalton, James House | 48 Smith Pl | Cohasset |
| Bates, John - Furber, Elizabeth M. Barn | 79 North Main St | Cohasset |
| Charlestown Navy Yard - Building 192A - Powerhouse | Navy Yard | Boston |
| Charlestown Navy Yard - Shipway 1 | Navy Yard | Boston |
| Walker, Alpheus H. Poultry Barn | 1048 Tremont St | Duxbury |
| Sherman, Edward H. Stable | 28R High St | Franklin |
| Not Named in Database | 35 John St | Marlborough |
| Osborn, J. B. House | 44 Ocean Ave | Scituate |
| Not Named in Database | 280 Main St | Kingston |
| Manson, Capt. John House | 28 Stockbridge Rd | Scituate |
| Stapleton, B. J. and E. House | 350 East Eighth St | Boston |
| Perkins, Thomas Handasyd Jr. - Shaw, Gardner House | 1 Joy St | Boston |
| VFW Parkway - NY, NH & H Railroad Bridge | VFW Pkwy | Boston |
| Quincy Shore Drive - Segment Two Median | Quincy Shore Dr | Quincy |
| Pruden, Israel R. Double House | 32 Parker St | Boston |
| Not Named in Database | 11 Irving St | Millis |
| Sears, Eleanora R. Garage and Studio | 4-5 Byron St | Boston |
| Shaw, George Russell - Lowell, Robert E. House | 158 Mount Vernon St | Boston |
| Not Named in Database | 10 Malvern Terr | Medford |
| Ricker, Ellen F. House | 6-8 Miller Stile Rd | Quincy |
| Glass, Alonzo House | 9 Lake St | Plympton |
| Not Named in Database | 6 Biltmore St | Boston |
| Wachter, Charles H. - Macauley, Margaret House | 25 Josephine St | Boston |
| Old Colony Railroad Bridge - Cranberry Br. Bridge | Cranberry Brook | Braintree |
| Not Named in Database | 87 Monatiquot Ave | Braintree |
| Ross, R. P. House | 323 Village St | Medway |
| West, M. J. House | 193 Exchange St | Millis |
| Not Named in Database | 16 Middle Rd | Southborough |
| Newton, F. D. House | 14 Learned St | Southborough |
| Gordon Building | 1 Pleasant St | Framingham |
| Framingham Center Retaining Wall | Library St | Framingham |
| Not Named in Database | 53 Ringold St | Marlborough |
| Hemenway, Adam II House | 73 Main St | Framingham |
| Coolidge, George House | 80 Maple St | Sherborn |
| Not Named in Database | 17 Fales Pl | Foxborough |
| Not Named in Database | 81 Arnold Rd | Wellesley |
| Rockland Street Bridge | Rockland St | Wellesley |
| Lincoln, John L. House | 11 Chapel Pl | Wellesley |
| Sewell, Elizabeth House | 8 Bancroft Rd | Wellesley |
| Smith, Timothy Newell House | 233 Walnut St | Wellesley |
| Hodgdon, David A. Dairy Barn | 490 Gay St | Westwood |
| Gay, Thadeus Farm - Machinery Barn | 590 Gay St | Westwood |
| Ross, Sidney House | 13 Maple Rd | Weston |
| Munroe, William House | 172-174 Lexington St | Belmont |
| Bridge, J. Ransom - Sears, Henry Garage | 15 Circuit Rd | Brookline |
| Maginnis, Charles Donagh House | 219 Dean Rd | Brookline |
| Blessed Mother Statue | 19 Eliot St | Natick |
| Martin, Robert House | 55 Green St | Brookline |
| Chapman, Mary B. House | 52 Upland Rd | Brookline |
| Hooper, Nancy S. House | 34 Hawthorn Rd | Brookline |
| Davidson, G. L. House | 7 Centervale Pk | Boston |
| Not Named in Database | 8-12 Story St | Cambridge |
| Chase, Daniel E. Rowhouse | 12-26 Mondamon Ct | Somerville |
| Alewife Brook Pumping Station | 392 Alewife Brook Pkwy | Somerville |
| Not Named in Database | 113 Otis St | Cambridge |
| Shaw, Quincy A. - Cabot, Samuel Secondary Cottage | 241 Perkins St | Boston |
| Not Named in Database | 10 Mystic St | Boston |
| Not Named in Database | 21 Milford St | Boston |
| Not Named in Database | 17 Pine St | Boston |
| Not Named in Database | 176 Corey St | Boston |
| Fritz-Carlton Hotel - Bostonian Hotel | 1136-1150 Boylston St | Boston |

| HISTORIC SITE NAME | ADDRESS | TOWN NAME |
|---|---|---|
| Not Named in Database | 586 Massachusetts Ave | Boston |
| Mason, William H. House | 200 Dorchester St | Boston |
| Roslindale Unitarian Church | 852 South St | Boston |
| Simmons, J. L. - Weld, William House | 1 Arlington St | Boston |
| Haskell, Gideon H. House | 89 Beacon St | Boston |
| Not Named in Database | 1-11 Otis St | Boston |
| Howard, Henry and John Three-Decker | 232 Park St | Boston |
| Farrington, J. House | 114 Newbury St | Boston |
| Allen, George D. Double Row House | 3003 Washington St | Boston |
| Boston Company Building, The | 197-235 Washington St | Boston |
| First German Baptist Church | 440 Centre St | Boston |
| Hotel Eliot | 68-70 Bartlett St | Boston |
| Saint Anthony's Shrine and the Workers Chapel | 90-114 Arch St | Boston |
| Not Named in Database | 119 Trenton St | Boston |
| Not Named in Database | 94 Chandler St | Boston |
| Not Named in Database | 42 Beacon St | Chelsea |
| Bates - Lapham House | South St | Bridgewater |
| Srpague, F. A. House | Grove St | Bridgewater |
| East Bridgewater Town Common Flagpole | Central St | East Bridgewater |
| Holbrook, Farrington House | 184 North Franklin St | Holbrook |
| Old South Union Parsonage | 318 Pleasant St | Weymouth |
| Mount Hope Cemetery | Pine St | Weymouth |
| Not Named in Database | 24 Winter St | Hanover |
| Robbins, Timothy House | 273 Center St | Hanover |
| Norwell First Parish Church | 24 River St | Norwell |
| Not Named in Database | 16 Federal Ave | Quincy |
| Wilson, Sarah E. House | 166 President's Ln | Quincy |
| Freedom Park | Thomas Burgin Pkwy | Quincy |
| Beckler Avenue Rowhouse | 14 Beckler Ave | Boston |
| Not Named in Database | 1170 Commercial St | Weymouth |
| Not Named in Database | 1429 Pleasant St | Weymouth |
| Knight, Charles H. House | 39 Western Ave | Hull |
| Ipswich Street Bridge over Muddy River | Ipswich St | Boston |
| Not Named in Database | 7-9 Park St | Chelsea |
| Stebbins, Issac Building | 124 Winnisimmet St | Chelsea |
| Dodge, George E. House | 57 Clark Ave | Chelsea |
| Old Ship Parish House | 83 Main St | Hingham |
| Bigelow, William Deford House | 270 Jerusalem Rd | Cohasset |
| St. John, Katherine House | 9 Ash St | Cohasset |
| Cohasset Second Congregational Church Parsonage | 45 Sohier St | Cohasset |
| Pratt Historic Building | 106-110 South Main St | Cohasset |
| Government Island - Harbormaster's Office | Border St | Cohasset |
| Stony Brook Railroad Bridge | Stony Brook | Waltham |
| Hammond House | 40 Wapping Rd | Kingston |
| Chandler, Jesse House | 95 Summer St | Duxbury |
| Harlow, Gideon Jr. House | 513 Temple St | Duxbury |
| Cushing, Samuel F. House | 39 Hunt St | Weymouth |
| Soule, Parker F. House | 244 Powder Point Ave | Duxbury |
| Not Named in Database | 1 Washington St | Duxbury |
| Prince, Walter Depot - Green Harbor Depot | 95 Enterprise St | Duxbury |
| Silbert, Nathan House | 77 Sumner St | Milton |
| Not Named in Database | 72 Columbine Rd | Milton |
| Not Named in Database | 26 Windsor Rd | Milton |
| Not Named in Database | 111 Standish Rd | Milton |
| Not Named in Database | 23 Garfield Rd | Milton |
| Erickson House | 560 South Franklin St | Holbrook |
| Not Named in Database | 25 Columbine Rd | Weston |
| Not Named in Database | 15 Chestnut Hill Ave | Boston |
| Stratton, Henry J. Double House | 39 Thomas Pk | Boston |
| Remington Rand Building | 635 Commonwealth Ave | Boston |
| Morton Street Median System | Morton St | Boston |
| Bean, Edward House | 53 Summer St | Natick |
| Safford, Edith House | 65 Brook Hill Rd | Milton |
| Mount Hope Cemetery Perimeter Walls and Fences | 355 Walk Hill St | Boston |
| Dunham, Arthur C. House | 89 Fremont St | Winthrop |

| HISTORIC SITE NAME | ADDRESS | TOWN NAME |
|---|---|---|
| Franks, H. C. House | 38-40 Charles River Rd | Watertown |
| Rozzi, Frank House | 91-93 Irving St | Watertown |
| Not Named in Database | 93 Revere St | Boston |
| Churchill, Alexander Shop | 188 Main St | Plympton |
| Bryant, Stephen Jr. Garage | 125 County Rd | Plympton |
| Not Named in Database | 205R Chestnut Ave | Boston |
| Pondville Cemetery - Weber, Jacob Stone | Everett St | Norfolk |
| Congregational Church Cemetery - Carhart Monument | 2 Central St | Wellesley |
| Standish Burying Ground - Standish, Lora Stone | Chestnut St | Duxbury |
| Dorchester and Mattapan Hebrew School | 800 Morton St | Boston |
| Not Named in Database | 26 Frothingham St | Milton |
| Swartz, Benjamin P. House | 39 Kensington Cir | Brookline |
| Nagle, John Jr. House | 170 Reservoir Rd | Brookline |
| Egmont Street Veterans Housing | 209-221 Egmont St | Brookline |
| Hancock Village Duplex | 77-105 Sherman Rd | Brookline |
| O'Hearn, Patrick Three-Decker House | 77 Adams St | Boston |
| Saint Jerome's Roman Catholic Church | 197 Lake St | Arlington |
| Not Named in Database | 311-321 Broadway | Arlington |
| Arlington Civil War Memorial | Massachusetts Ave | Arlington |
| Not Named in Database | 260-264 Broadway | Arlington |
| Bartlett Block | 266-278 Moody St | Waltham |
| Collins, Frederick A. House | 966 Chestnut St | Newton |
| Flinn, Thomas W. House | 4 Fairview St | Newton |
| Adams, Henry House | 108 Hunnewell Ave | Newton |
| Wilcox, Elmer House | 303 Tremont St | Newton |
| Gallond, Charles House | 10 Church St | Newton |
| Andrews, Justin W. House | 31 Wesley St | Newton |
| Gould, John B. House | 11-13 Mount Ida Terr | Newton |
| Martell, Theodore H. House | 323 Nevada St | Newton |
| Wombolt, Robert House | 54 Pond St | Newton |
| Not Named in Database | 9-11 Emerald St | Newton |
| Malloy, Patrick House | 31 Emerald St | Newton |
| Not Named in Database | 15-29 Prospect St | Newton |
| Burrage, Edward House | 72 Highland St | Newton |
| Moir, Robert W. House | 78 Woodbine St | Newton |
| Partridge, Rev. Joseph Lyman House | 14 Hancock St | Newton |
| Wadleigh, Royal H. House | 7 Walnut St | Newton |
| Fuller, Jonathan House | 351 Crafts St | Newton |
| Not Named in Database | 76 Harvard St | Newton |
| Walker, Albert House | 33 Birch Hill Rd | Newton |
| Dewson, Francis A. House | 171 Highland Ave | Newton |
| Dennison, Charles Sumner House | 82 Kirkstall Rd | Newton |
| Rox Home for Children and Aged Women | 79 Manet Rd | Newton |
| Rogers, Charles Frederich House | 115 Sargent St | Newton |
| Paine, Sydney R. House | 195 Morton St | Newton |
| Bowen, Edward B. House | 105 Sumner St | Newton |
| Fewkes, Edwin House | 112 Hyde St | Newton |
| Strong, William C. House | 187 Moffat Rd | Newton |
| Sheplie, Delana House | 181 Pine Ridge Rd | Newton |
| Orr, George W. House | 19 Wildwood Ave | Newton |
| Gleason, Charles House | 258 Prince St | Newton |
| Behnke, John A. House | 30 Hawthorne Ave | Newton |
| Newton Theological Institute - Sturtevant Hall | 197 Herrick Rd | Newton |
| Not Named in Database | 766 Commonwealth Ave | Newton |
| Not Named in Database | 10 Bonmar Cir | Newton |
| Not Named in Database | 60 Rowena Rd | Newton |
| Not Named in Database | 45 Verndale Rd | Newton |
| Sweeney, Patrick House | 6-8 Gardner St | Newton |
| Not Named in Database | 21 Woodchester Dr | Newton |
| Not Named in Database | 13-15 Wiltshire Rd | Newton |
| Not Named in Database | 45 Thaxter Rd | Newton |
| Not Named in Database | 26 Kappius Path | Newton |
| Hazelton, John H. - Speare, Lewis R. House | 28 Sumner St | Newton |
| Not Named in Database | 845-853 Washington St | Newton |
| Walker House - Walker Home for Missionary Children | 144 Hancock St | Newton |

| HISTORIC SITE NAME | ADDRESS | TOWN NAME |
|---|---|---|
| Pierce School | 170 Temple St | Newton |
| Not Named in Database | 19 Judith Rd | Newton |
| Shedd, Catherine A. House | 74 Washington Pk | Newton |
| Chisholm, Alexander House | 79 Washington Pk | Newton |
| Pry, Frederick House | 18 Chester St | Newton |
| Cobb, Edward W. House | 626 Centre St | Newton |
| Not Named in Database | 44 Billings Pk | Newton |
| Clark, Nelson House | 24 Robin Dell | Newton |
| Nickerson, Theodore C. House | 26 Lowell Ave | Newton |
| McCutcheon, Samuel - Johnson, Robert House | 584 Grove St | Newton |
| Not Named in Database | 1038 Beacon St | Newton |
| Not Named in Database | 28 Westbourne Rd | Newton |
| Ross, Hiram House | 19 Mountfort Rd | Newton |
| Crimmins, Thomas A. House | 19 Dartmouth St | Newton |
| Not Named in Database | 3-5 Claflin Pl | Newton |
| Not Named in Database | 20 Windermere Rd | Newton |
| Not Named in Database | 310 Commonwealth Ave | Newton |
| Not Named in Database | 25-27 Westchester Rd | Newton |
| Havilock - Abrams, Abraham House | 105 Houston Ave | Milton |
| Not Named in Database | 91 Meagher Ave | Milton |
| Not Named in Database | 27 Gibbons St | Milton |
| Not Named in Database | 7 Cooper St | Boston |
| Sprague, William House | 290 Riverside Ave | Medford |
| Mount Auburn Cemetery - Epps, Archie Calvin Monument | 580 Mount Auburn St | Watertown |
| Not Named in Database | 207 Dudley St | Boston |
| Courtney, Louis J. House | 250 South Main St | Randolph |
| Randolph Pumping Station | 0 Webster St | Randolph |
| Smith, Robert H. House | 61 Jerome St | Medford |
| Not Named in Database | 1 Dickens Row | Scituate |
| Gordon College - Frost Hall Addition | 40-48 Evans Way | Boston |
| Trott, Samuel P. House | 49 Clarence St | Boston |
| Sweatt, Joseph Sewell Gerrich and Sarah C. House | 146-148 George St | Medford |
| Hill, Frederick R. and Minerva - Dresser, Mary H. House | 9 Magoun Ave | Medford |
| Buxbaum, Herman and Marion Elaine House | 28 Derby Ln | Weston |
| McBride, David John and Catherine House | 309 Cherry St | Newton |
| Boston Children's Hospital - John F. Enders Pediatric Research Laboratories | 320-332 Longwood Ave | Boston |
| Otis, H. Three Decker | 141 Webster St | Boston |
| Not Named in Database | 35 Army St | Randolph |
| Not Named in Database | 24 Barry St | Randolph |
| Not Named in Database | 7 Imrie St | Randolph |
| Not Named in Database | 27 Imrie St | Randolph |
| Waugh, Charles and Emma House | 18 Wampatuck Ave | Scituate |
| Geyer, Donald Neff and Jeannette House | 106 Hillside Ave | Newton |
| Not Named in Database | 65 Avalon Rd | Milton |
| Bergin House | 5 Maple St | Boston |
| Bowditch, J. L. House | 38 Wayne St | Boston |
| Goldman, Edward and Frances House | 50-52 Elm St | Framingham |
| Kennck House | 57 Perry St | Brookline |
| Moore, George W. House | 65-67 Toxteth St | Brookline |
| Williams, G. F. - Ringrose, J. A. House | 74 Beals St | Brookline |
| Veterans Administration Medical Center - Research Building | VFW Pkwy | Boston |
| Not Named in Database | 127 Gilson Rd | Scituate |
| Haynes, James G. Triple-Decker | 34 Circuit St | Boston |
| Not Named in Database | 11 Damon Ln | Scituate |
| Not Named in Database | 30 North Pearl St | Brockton |
| Not Named in Database | 174 Summer St | Brockton |
| Not Named in Database | 190 Summer St | Brockton |
| Wheeler, B. F. House | 484 Pleasant St | Brockton |
| Not Named in Database | 153 Summer St | Brockton |
| Thayer, Elisha Strong House | 259 Washington St | Braintree |
| Partridge, Sewall - Plympton, Edmond O. House | 116 Summer St | Medway |
| Druce, Oliver - Francour, John House | 21 East St | Wrentham |
| Not Named in Database | 62 Pleasant St | Hopkinton |
| Wilder, H. C. House | 3 Greendale Ave | Marlborough |

| HISTORIC SITE NAME | ADDRESS | TOWN NAME |
|---|---|---|
| McGregor, Jeannette Cattle Farm Silos | 113 Western Ave | Sherborn |
| Gheringhelli, John Barn Foundation | 8 Apple St | Sherborn |
| Hotel Kendall | 79-87 Concord St | Framingham |
| Borderland State Park - Dam and Sluiceway System | Borderland State Pk | Easton |
| Meadow Lea Cranberry Bog | 287 Purchase St | Easton |
| Howarth, George S. House | 477 North Main St | Randolph |
| Not Named in Database | 52 Main St | Dover |
| Not Named in Database | 15 Old Colony Rd | Wellesley |
| Westwood Cemetery - West Dedham Cemetery | Nahatan St | Westwood |
| Not Named in Database | 90 Parker St | Westwood |
| Kingsbury, Lyman Edward House | 686 Webster St | Needham |
| Watertown Arsenal - Water Pump House | North Beacon St | Watertown |
| Not Named in Database | 223 Mount Auburn St | Watertown |
| Endicott, Henry Bradford House | 656 East St | Dedham |
| Hyde Park High School | 655 Metropolitan Ave | Boston |
| Tufts House | 252 Clinton Rd | Brookline |
| Cronin, Charles Three Decker | 87 Belgrade Ave | Boston |
| Not Named in Database | 30 Glen Rd | Brookline |
| Not Named in Database | 27 Briarfield Rd | Milton |
| Not Named in Database | 210-212 Brook Rd | Milton |
| Walter Baker Chocolate Company - Storehouse #2 | 2 Adams St | Milton |
| Not Named in Database | 89 Walk Hill St | Boston |
| Not Named in Database | 20 Deering St | Boston |
| Not Named in Database | 58-60 Eldridge Rd | Boston |
| Bean, Hiram P. Row House | 82 Mount Pleasant Ave | Boston |
| Not Named in Database | 34 Rodman St | Boston |
| Not Named in Database | 22 Albion St | Boston |
| Woods, S. A. Woodworking Machinery Company Stable | 27-37 Damrell St | Boston |
| Not Named in Database | 7 Guildford St | Boston |
| Blackman, Horace P. House | 28 Arlington St | Cambridge |
| Flagstaff Park | Massachusetts Ave | Cambridge |
| Farwell, Levi Tenant House | 10-14 Kennedy St | Cambridge |
| Second D. U. Club | 45 Dunster St | Cambridge |
| Not Named in Database | 1-8 Evergreen Sq | Somerville |
| Not Named in Database | 87 Norfolk St | Cambridge |
| Curtis, T. B. House | 184 Marlborough St | Boston |
| Not Named in Database | 196 Warren St | Boston |
| Not Named in Database | 19 Appleton St | Boston |
| Jones, J. M. Leather Company Building | 106-112 Beach St | Boston |
| Payson, Arthur L. and Frances - Fay, William C. and Mary B. C. House | 94 Beacon St | Boston |
| Not Named in Database | 68 West St | Boston |
| Not Named in Database | 14 Winthrop St | Boston |
| Boylston Street Subway Station | Boylston St | Boston |
| Not Named in Database | 39-41 Hastings St | Boston |
| Holker, John and Nancy D. Building | 365 Washington St | Boston |
| Dow, Moses A. Town House | 5 Washington St | Boston |
| Hano, Samuel Company Worker Housing | 38-40 Hano St | Boston |
| Not Named in Database | 151 Trenton St | Boston |
| Bridge, Abel E. Town House | 403 Main St | Boston |
| Not Named in Database | 28 Medford St | Chelsea |
| Not Named in Database | 34 Tremont St | Chelsea |
| Henderson Commercial Block | 242-248 Main St | Everett |
| Wade, Nicholas House | 272 Pond St | East Bridgewater |
| Whitmarsh, Ebenezer House | 655 Washington St | East Bridgewater |
| Not Named in Database | 167 Union St | Holbrook |
| Holbrook Methodist Church | 85 Plymouth St | Holbrook |
| Winslow, Pelham House | 255 Market St | Rockland |
| Boulanger House | 335 High St | Hanson |
| Sampson, A. T. House | 168 Lake St | Kingston |
| Donnovan, Michael House | 44 Liberty St | Rockland |
| Not Named in Database | 298 Winter St | Hanover |
| Sylvester, Edmund Q. House | 65 Washington St | Hanover |
| Adams National Historic Site - Stone Library | 135 Adams St | Quincy |
| Alden, Arthur House | 24 Whitney Rd | Quincy |

| HISTORIC SITE NAME | ADDRESS | TOWN NAME |
|---|---|---|
| Whilliker, Forest House | 45 Roosevelt Rd | Weymouth |
| Not Named in Database | 611 Commercial St | Weymouth |
| Not Named in Database | 77 Bay State Rd | Boston |
| Not Named in Database | 23 Emerald St | Hingham |
| Lehr, Arthur Jr. House | 200 North Main St | Cohasset |
| Not Named in Database | 366-368 Gannett Rd | Scituate |
| Minot's Ledge Lighthouse Fresnel Lens | Lighthouse Ln | Cohasset |
| Natick Research Laboratories Family Housing | East Militia Heights | Needham |
| Alden, John House | 105 Alden St | Duxbury |
| Not Named in Database | 175 Washington St | Duxbury |
| Not Named in Database | 84 Tilden Rd | Scituate |
| Crane, Spencer House and Cabinet Shop | 220 Neponset St | Canton |
| Brigham Cemetery - Bigelow, Walter Obelisk | West Main St | Marlborough |
| Burrill, John House | 75 Lighthouse Rd | Scituate |
| Not Named in Database | 43 Old Coach Rd | Cohasset |
| Harlow, J. F. House | 104 Revere St | Boston |
| Lombard's Congress Street Stores | 313 Congress St | Boston |
| Not Named in Database | 195 Webster Ave | Chelsea |
| Jacobs, James House | 57 Main St | Norwell |
| Rumney Marsh Burying Ground Perimeter Stone Wall | Butler St | Revere |
| Rumney Marsh Burying Ground Footpath System | Butler St | Revere |
| Metcalf, George - Belliveau, William S. House | 18 Hubbard St | Malden |
| Miller, Charles W. House | 25 Bigelow St | Quincy |
| Febiger, William S. House | 480 Randolph Ave | Milton |
| Ellis, Elisha T. House | 26 Columbus Ave | Easton |
| Not Named in Database | 89 Myrtle St | Boston |
| Men of Kent Cemetery - Turner, Humphrey Monument | Meeting House Ln | Scituate |
| Not Named in Database | 305 Lamartine St | Boston |
| Pondville Cemetery - Kings Daughters and Sons Plot | Everett St | Norfolk |
| Standish Burying Ground - Loring, Benjamin Stone | Chestnut St | Duxbury |
| Plymouth Cordage Company Double Worker Housing | 53-55 Spooner St | Plymouth |
| Plymouth Cordage Company Double Worker Housing | 45-47 Spooner St | Plymouth |
| Starling Boat Company Boat Shop Office | 50 Allen St | Braintree |
| Adams, Thomas House | 11 Milford St | Medway |
| Corbett, C. - Phipps, Sanford House | 83 East Main St | Hopkinton |
| Mixer, R. House | 197 Woodland Rd | Southborough |
| Route 30 Bridge - Pleasant Street Bridge | Pleasant St | Framingham |
| Not Named in Database | 38 Mount Pleasant St | Marlborough |
| Sudbury Waste Weir A | Speen St | Sherborn |
| Phillips, Silas Burial Ground | 215 Depot St | Easton |
| Flint, L. M. House | 43 Walnut St | Stoughton |
| Stanwood, E. Howard House | 19 Abbott Rd | Wellesley |
| Not Named in Database | 152 Lake Shore Dr | Westwood |
| Not Named in Database | 25 Lowell St | Waltham |
| Quigly, P. House | 61 Sycamore St | Belmont |
| Robbins, Frank House | 331 Waverley St | Belmont |
| Morton, Thomas C. House | 30 School St | Belmont |
| Not Named in Database | 66 Patten St | Boston |
| Adams, Daniel House | 9 White Pl | Brookline |
| Cary, Alice Forbes House | 18 Cliff Rd | Milton |
| Burke, Charles House | 5 Norway Rd | Milton |
| Bryant, Lincoln House | 149 Randolph Ave | Milton |
| Stebbins, Rev. Roderick House | 43 Canton Ave | Milton |
| Small, Abel C. - Wallace, William H. Row House | 45 Delle Ave | Boston |
| Not Named in Database | 46 Linwood St | Boston |
| Not Named in Database | 27 Lambert Ave | Boston |
| Not Named in Database | 34 Sussex St | Boston |
| Not Named in Database | 6 Murray Ave | Boston |
| Barry, C. House | 7 Gay Head St | Boston |
| Not Named in Database | 11 Monument Sq | Boston |
| Not Named in Database | 8 Selkirk Rd | Boston |
| Smith, Forest S. House | 15 Selkirk Rd | Boston |
| McNeilly, Scott House | 102 Browne St | Brookline |
| Not Named in Database | 5 Berkeley Pl | Cambridge |
| Hadley Building | 28-36 Brattle St | Cambridge |

| HISTORIC SITE NAME | ADDRESS | TOWN NAME |
|---|---|---|
| Indoor Athletic Building - Harvard University | 35-41 Holyoke Pl | Cambridge |
| Grace Episcopal Church | 160 High St | Medford |
| Church of Messiah Protestant Episcopal Church | 77 Saint Stephen St | Boston |
| Johnstone, T. A. - Potter, J. E. Building | 28 Cumberland St | Boston |
| Johnson Memorial Gates | Hemenway St | Boston |
| Webber, John P. Row House | 20 Edgerly Rd | Boston |
| Bangs, Edward A. Three-Family House | 54 Saint Germain St | Boston |
| Richardson, W. L. House | 225 Commonwealth Ave | Boston |
| Not Named in Database | 261 West Newton St | Boston |
| Whitacre, Celeste I. Rowhouse | 93 Thorndike St | Cambridge |
| Not Named in Database | 547 Columbus Ave | Boston |
| Not Named in Database | 558 Columbus Ave | Boston |
| Foster, Edson H. Row House | 79 Tyler St | Boston |
| Stetson House | 54-56 East St | Boston |
| Not Named in Database | 865-867 South St | Boston |
| Cedar Grove Cemetery Bridge | Adams St | Boston |
| Not Named in Database | 59-61 Marion St | Boston |
| National Theater | 533 Tremont St | Boston |
| Fossett, Matthew H. House | 4350 Washington St | Boston |
| Stark, Hannah Row House | 96 I St | Boston |
| Hano, Samuel Company Worker Housing | 5-7 Hano St | Boston |
| Not Named in Database | 71 Marion St | Boston |
| Not Named in Database | 38 Medford St | Chelsea |
| Jennings, Charles Edwin House | 38 Pleasant St | Everett |
| Not Named in Database | 30 Springhill Ave | Bridgewater |
| Nutter Block | 3-7 Central St | East Bridgewater |
| Curtis, Theophilus House | 533 West Main St | Avon |
| Williamson, George H. Blacksmith Shop | 53-55 Wales St | Abington |
| Briggs, Nathan S. - Nesmith, Charles H. House | 127 Brook St | Plympton |
| Perry, S. - Perry, Edward Y. House | 510 Brook St | Hanson |
| Cushing, Nathaniel and Mehitable Dodge House | 25 Washington St | Hanover |
| Oil Storage Pit | 97 East Howard St | Quincy |
| Sayward, C. J. Row House | 658 Columbia Rd | Boston |
| Not Named in Database | 88-90 Commercial St | Weymouth |
| Not Named in Database | 22 Third Ave | Weymouth |
| Not Named in Database | 31 Fairmount Ave | Weymouth |
| Not Named in Database | 18 Hillcrest Rd | Weymouth |
| Not Named in Database | 29 Emerald St | Hingham |
| Whiton, Israel House | 66 South St | Hingham |
| Not Named in Database | 38 North St | Hingham |
| Oaks Farm Dairy Business Office | 206 Sohier St | Cohasset |
| Perkins, Thomas Henry House | 322 Jerusalem Rd | Cohasset |
| O'Brien House | 97 Border St | Cohasset |
| Chilton, Mary S. House | 10 Beach St | Cohasset |
| East Boston Tunnel Extension | East Boston Tunnel | Boston |
| Sampson House | 520 Bay Rd | Duxbury |
| Carver, Daniel E. House | 25 Soule Ave | Duxbury |
| Elms, Edward E. - Allen, Annie K. House | 192 Powder Point Ave | Duxbury |
| McCormack, Edward F. House | 140 Mann Lot Rd | Scituate |
| Not Named in Database | 40 Pillon Rd | Milton |
| Not Named in Database | 137 Warren St | Randolph |
| Columbus, Christopher Parish Center | 44 Prince St | Boston |
| Not Named in Database | 112 West St | Randolph |
| Not Named in Database | 191 Webster Ave | Chelsea |
| Milles Fountain, The | Professor's Row | Medford |
| Old Harbor Parkway - Babe Ruth Park Drive | Babe Ruth Park Dr | Boston |
| Not Named in Database | 44 Irving St | Millis |
| Spring Brook Cemetery - King, Andrew Monument | Spring St | Mansfield |
| Sears, David - Tuckerman, Stephen Salisbury House | 102 Chestnut St | Boston |
| Not Named in Database | 11 Malvern Terr | Medford |
| Not Named in Database | 77 Buchanan St | Winthrop |
| Mansfield, Frederick W. House | 15 Belcher St | Sharon |
| Malloy, Joseph House | 109 Riverside St | Watertown |
| Not Named in Database | 50 Cedar Lane Way | Boston |
| Ford, Elijah T. Barn | 8 Lake St | Plympton |

| HISTORIC SITE NAME | ADDRESS | TOWN NAME |
|---|---|---|
| Abercrombie, Mary I. Carriage House | 410 Columbia Rd | Boston |
| Beal, Nelson House | 826 Washington St | Braintree |
| Shaw, E. L. House | 273 Thompson St | Middleborough |
| Metcalf House | 1109 Pond St | Franklin |
| Ray, Joseph G. House | 70 Emmons St | Franklin |
| Sheppard, Samuel House | 679 Main St | Medfield |
| Newton, S. B. Two-Family House | 72-74 Turnpike Rd | Southborough |
| Beckongreen Garden Center and Nursery | 18 Waverly St | Ashland |
| Higgins House | 14 Melrose St | Framingham |
| White, W. F. House | 163 Newbury St | Framingham |
| Branagan, Edward House | 52 Goulding St | Sherborn |
| Childs, Daniel Wight - Cleland, John House | 81 West Central St | Natick |
| Wellington Farm Farmer's Cottage | 487 Wellesley St | Weston |
| Kettle, L. N. Carriage House | 85 Love Ln | Weston |
| French and Ward Lower Mill | 1779 Central St | Stoughton |
| Burr, Seymour House | 690 Pleasant St | Canton |
| Garland, Paul House | 25 Cypress Rd | Wellesley |
| Not Named in Database | 26 Fairview St | Westwood |
| East Street Bridge over Route 128 Southbound | East St | Westwood |
| Boardman, William L. P. House | 760 Brush Hill Rd | Milton |
| McMurtry House | 23 Henshaw St | Boston |
| Pettingill House | 462 Chestnut Hill Ave | Brookline |
| Not Named in Database | 204 Brook Rd | Milton |
| Pierce, George House | 31 Davison St | Boston |
| Ballard, Flora - Coolidge, Henry S. House | 12 Kenwood St | Brookline |
| Butler, Frank G. House | 28 Manchester Rd | Brookline |
| Hilton, G. Arthur Building | 9-15 Vernon St | Brookline |
| Hooper - Lee - Nichols House | 159 Brattle St | Cambridge |
| Small, Frederick S. House | 48 Eliot St | Boston |
| Van Dael - DeSola Pool House | 105 Irving St | Cambridge |
| Not Named in Database | 189-191 Beacon St | Somerville |
| Not Named in Database | 185-187 Beacon St | Somerville |
| Hall, Jonathan - Cotting, Timothy House | 34-36 Thomas St | Medford |
| Not Named in Database | 173 West Brookline St | Boston |
| Davis, John W. House | 35 Bigelow St | Cambridge |
| Nesson, Israel Building | 11 Blackwood St | Boston |
| Not Named in Database | 311 Commonwealth Ave | Boston |
| Chapin, E. E. House | 9 Hereford St | Boston |
| Galvin, James J. Three-Family House | 59 Saint Germain St | Boston |
| Tapley, John House | 14 Common St | Boston |
| Newcombe, William H. Three-Decker | 110 Draper St | Boston |
| Spelan, Michael House | 302 Lowell St | Somerville |
| Deshon, Royal P. House | 93 Otis St | Cambridge |
| Cathedral of the Holy Cross High School | 64 Union Park St | Boston |
| Pope, Fred House | 303 Beacon St | Boston |
| Shapleigh, J. House | 471 Beacon St | Boston |
| Blanchard, John House | 144 Beacon St | Boston |
| Sunoco Gas Station | 296 Cambridge St | Boston |
| Not Named in Database | 159 Newbury St | Boston |
| Avery, Alden House | 297 Newbury St | Boston |
| Saints Peter and Paul Roman Catholic Rectory | 55-59 West Broadway | Boston |
| Old North Church Sexton's House | 193 Salem St | Boston |
| Doane, Thomas House | 3 Holden Row | Boston |
| Shaw, Samuel House | 778 Bedford St | East Bridgewater |
| Fisher, Jeremiah House | 44 Plymouth St | East Bridgewater |
| Pratt, David - Glover, Luther House | 181 Central St | Rockland |
| Harvell, E. T. House | 72 Union St | Rockland |
| Wales House | 4 West Washington St | Hanson |
| Burrell, Benjamin A. House | 398 Webster St | Rockland |
| Church Hill Cemetery | Church St | Norwell |
| Hersey, Otis House | 630 Main St | Norwell |
| Not Named in Database | 48-50 Smith St | Quincy |
| Not Named in Database | 41-43 Jackson St | Quincy |
| Not Named in Database | 84 Edgemere Rd | Quincy |
| Ellis, Albert House | 582 1/2 East Eighth St | Boston |

| HISTORIC SITE NAME | ADDRESS | TOWN NAME |
|---|---|---|
| Not Named in Database | 15 Idlewell Blvd | Weymouth |
| Wellman - Seaver Gantry Crane | 97 East Howard St | Quincy |
| Clapp, Davis Bates Memorial Building | 203 Middle St | Weymouth |
| Not Named in Database | 260 Broadway | Chelsea |
| Slotnick, Lillian House | 172 Shurtleff St | Chelsea |
| Not Named in Database | 37 Thaxter St | Hingham |
| Skilton Estate Caretaker's House | 40 Hull St | Hingham |
| Cedar Street Cemetery | Cedar St | Cohasset |
| Pratt, Warren S. House | 56 Red Gate Ln | Cohasset |
| Kneeland, Dr. S. House | 339 Jerusalem Rd | Cohasset |
| Foster, Dr. Fordyce House | 55 North Main St | Cohasset |
| Tower, Russell Bates House | 11 Beach St | Cohasset |
| Not Named in Database | 2-2 1/2 Baldwin Pl | Boston |
| Beaver Country Day School | 791 Hammond St | Brookline |
| Farnham, Ina House | 397 V F W Pkwy | Brookline |
| Simmons, Isaac House | 761 Temple St | Duxbury |
| Williamson House | 1691 Ocean St | Marshfield |
| Bryant House | 29 Ashburton Ave | Marshfield |
| Linder, John Garage | 145 Naples Rd | Brookline |
| League of Nations Memorial | Forest St | Wellesley |
| Not Named in Database | 36 West Union St | East Bridgewater |
| Destefano, Joseph House | 151 Craig St | Milton |
| Not Named in Database | 27 Allerton Rd | Milton |
| MacBride, Charles A. House | 26 Stanton Rd | Cohasset |
| Dean, Gifford R. House | 15 Holly Ln | Cohasset |
| Not Named in Database | 34 Old Colony Rd | Weston |
| Vining, H. House | 153 High St | Norwell |
| Souther, John S. House | 115 Leavitt St | Hingham |
| Leggee, Harvey House | 52 Pleasant St | Sharon |
| Kingman, George W. Double House | 506 East Fourth St | Boston |
| Callender, John House | 14 Walnut St | Boston |
| Opera, The Apartments | 106-122 Saint Stephen St | Boston |
| Camp Wonderland Summer Staff Cabin | 186 Massapoag Ave | Sharon |
| Clark, Patrick House | 136 Liberty St | Randolph |
| Arnold House | 139 North Main St | Natick |
| Santilli Circle Rotary East Access Ramp | Revere Beach Pkwy | Everett |
| Brimmer Chambers | 112 Pinckney St | Boston |
| Not Named in Database | 39 Billings Ave | Medford |
| Mariner's Park | 40 Parker Ave | Cohasset |
| Burrill, Charles House | 1 Burrill Terr | Winthrop |
| Not Named in Database | 48 Chestnut St | Boston |
| Rubenstein, Mary Apartments | 217-219 Columbia Rd | Boston |
| Not Named in Database | 825-829 Blue Hill Ave | Boston |
| Not Named in Database | 56 Tremont St | Braintree |
| Not Named in Database | 357 Commercial St | Braintree |
| Keith, Arza Henry House | 8 Washington Pl | Braintree |
| Rays Woolen Company Worker Housing | 10 Maple St | Bellingham |
| Pierce, William H. Double House | 81 Taunton St | Wrentham |
| Pond and Thayer House | 137 Union St | Holliston |
| Bird, F. House | 3 Prentiss St | Southborough |
| Phipps, Alfalet House | 167 Hayden Rowe St | Hopkinton |
| White Bagley Road Arch Bridge | White Bagley Rd | Southborough |
| Framingham Academy | 16 Vernon St | Framingham |
| Not Named in Database | 35 Hayden St | Marlborough |
| Whitney, Dr. Simon House | 10 Auburn St | Framingham |
| Vaughn, H. G. House | 5 Sparhawk Rd | Sherborn |
| Medfield State Hospital - Ward B-4 | 45 Hospital Rd | Medfield |
| Davis, William G. House | 3 Cherry St | Mansfield |
| Crofoot, Charles E. Gear Worker Housing | 65 Central St | Easton |
| Appalachian Mountain Club - Cottage #4 | Blue Hills Reserv. | Randolph |
| Novak, William House | 683 North Main St | Randolph |
| Waldo Court | 50 Linden St | Wellesley |
| Duggan, John House | 9 Wilson St | Wellesley |
| Wells, Ernest House | 26 Summer St | Weston |
| Matthews House | 26 Riverside Dr | Waltham |

| HISTORIC SITE NAME | ADDRESS | TOWN NAME |
|---|---|---|
| Lunney, Patrick House | 20 Ackers Terr | Brookline |
| Barry, William House | 55 Eliot St | Brookline |
| Gryzmish House | 348 Buckminster Rd | Brookline |
| Goddard, Benjamin House | 43 Sumner Rd | Brookline |
| Solan, Thomas Garage | 21 Hart St | Brookline |
| Brookline Town Hall | 333 Washington St | Brookline |
| Brookline Reservoir | Boylston St | Brookline |
| Adams Street Bridge | Adams St | Milton |
| Not Named in Database | 22-24 Eldridge Rd | Boston |
| Golden, John - McMurty, Alexander C. House | 53 Oakland St | Boston |
| Rollins, James W. House | 8 Rutledge St | Boston |
| Massachusetts Metropolitan Hospital | 296 Allston St | Boston |
| Bunker Hill Masonic Lodge | Monument Sq | Boston |
| Fresh Pond Hotel | 234 Lakeview Ave | Cambridge |
| Paine, George House | 6 Hubbard Pk | Cambridge |
| Peabody, Robert Swain Town House | 22 The Fenway | Boston |
| Bartlett, N. S. House | 227 Commonwealth Ave | Boston |
| Not Named in Database | 97 Warren Ave | Boston |
| Broadway Winter Hill Congregational Church | 404 Broadway | Somerville |
| Maguire, Thomas F. Apartment House | 6 Wait St | Boston |
| Trott, Peter Row House | 37 Bennet St | Boston |
| Not Named in Database | 537 Massachusetts Ave | Boston |
| Mason, Jonathan - Fitz, Walter Scott and Henrietta G. House | 75 Beacon St | Boston |
| Brown, Amos - Damon, James House | 6 Cedar St | Boston |
| Longefellow, Henry W. House | 4 Wadsworth St | Boston |
| Bussey, John House | 1203 Adams St | Boston |
| Not Named in Database | 177 Tremont St | Boston |
| Bailey, Jacob F. House | 116 Park St | Boston |
| City Bank and Trust Company Building | 25 Court St | Boston |
| New Old South Church Parsonage | Boylston St | Boston |
| Congress Street Trust Building | 19-25 Congress St | Boston |
| Merrill, Silas House | 215 Newbury St | Boston |
| Munson, N. G. House | 61 Pond St | Boston |
| Cathedral of the Holy Cross Roman Catholic Church | 1400 Washington St | Boston |
| Siegel, Peter B. House | 17 Snow Hill St | Boston |
| Bridgewater District School #9 | 480 Main St | Bridgewater |
| Swift, Van R. House | 462 Summer St | Bridgewater |
| Gurney, William S. House | 686 Old Randolph St | Abington |
| Cushing, Josiah House - Hanson Almshouse | 784 Indian Head St | Hanson |
| Hillcrest Cemetery | Main St | Plympton |
| St. Claire - Burns, George B. House | 54 Granite Pl | Milton |
| Not Named in Database | 16 Glendale Rd | Quincy |
| Mahoney, William S. House | 190-192 Whitwell St | Quincy |
| Lane, Sarah House | 205 President's Ln | Quincy |
| Baxter, Edwin N. House | 32 Greenleaf St | Quincy |
| Shaw, John Jr. House | 36 Shea St | Quincy |
| Not Named in Database | 364 Meridian St | Boston |
| Matz House | 95-97 Shurtleff St | Chelsea |
| Bossi, Raymond House | 8 Hubbard St | Canton |
| Harrison, Roden S. House | 9 Floyd St | Winthrop |
| Not Named in Database | 59 Elm St | Hingham |
| Ross, Dr. William House | 4 Sankey Rd | Cohasset |
| Mott, Otis House | 38 Mordecai Lincoln Rd | Scituate |
| Boston Light Station Tower and Entryway | Little Brewster Isl | Boston |
| Not Named in Database | 20 Landing Rd | Kingston |
| Grand Army of the Republic Hall | 157 Old Main St | Marshfield |
| Loring - Page House | 1500 Ocean St | Marshfield |
| Not Named in Database | 45 Curtis St | Scituate |
| Franklin World War II Monument | Main St | Franklin |
| Not Named in Database | 103 Howe St | Marlborough |
| Bailey, Thomas F. House | 105 Glades Rd | Scituate |
| Birenbaum, Samuel House | 83 Craig St | Milton |
| Not Named in Database | 112-114 Blue Hill Ave | Milton |
| Not Named in Database | 46 Stetson Rd | Norwell |
| Not Named in Database | 11 Rockmere Ave | Boston |

| HISTORIC SITE NAME | ADDRESS | TOWN NAME |
|---|---|---|
| Stanley, Isaac - Adams, Charles Francis House | 4 Acorn St | Boston |
| Stetson Shoe Factory | 527-541 Main St | Weymouth |
| Bostic, Kenneth A. House | 178 East St | Sharon |
| Perry, Edward A. House | 114 North St | Randolph |
| Spear - Lyons, Charles E. House | 27 Mount Pleasant Sq | Randolph |
| Gale, Isaac House | 59 North Main St | Natick |
| Sharon Credit Union | 2 Union St | Walpole |
| Not Named in Database | 16 Water St | Walpole |
| Fairview Cemetery - Rubblestone Perimeter Wall | 45 Fairview Ave | Boston |
| Strong, Edward Alexander - Wells, Channing House | 37 Brimmer St | Boston |
| Not Named in Database | 134-140 Crawford St | Boston |
| Casey, Father John Parish Center | 193 Main St | Easton |
| Hall, W. F. - Farnsworth, Ray D. House | 106 High St | Ashland |
| Savage, Wallace W. House | 38-40 Royal St | Watertown |
| Coker, Edward House | 288 North Main St | Natick |
| Carr, Charles Burleigh - Barrows, George C. House | 8 Day St | Easton |
| Young, James House | 47 Center St | Easton |
| Not Named in Database | 34 Anderson St | Boston |
| Not Named in Database | 85 Phillips St | Boston |
| Not Named in Database | 73 Revere St | Boston |
| Ripley, Thomas S. Outbuilding | 57 Cross St | Plympton |
| Munson, Russell Smith House | 62 Allen Rd | Easton |
| Bayley, Edward Bancroft Estate Outbuilding | 135 Beach St | Cohasset |
| Ferry, George Sumner House | 614 Brush Hill Rd | Milton |
| Polan - Shapiro House | 42 Arlington Rd | Brookline |
| Temple Emeth Synagogue | 194 Grove St | Brookline |
| Not Named in Database | 75 Hilltop Rd | Brookline |
| Hancock Village Garage | 121 Independence Dr | Brookline |
| Stores, George W. House | 19 Avon Pl | Arlington |
| Not Named in Database | 215 Pleasant St | Arlington |
| Not Named in Database | 39 Ellis St | Newton |
| Hamblin, Frances E. House | 77-79 Gardner St | Newton |
| Not Named in Database | 100 Pearl St | Newton |
| Blake, Cyrus House | 48 Jefferson St | Newton |
| Cutler, Edward H. House | 11 Linder Terr | Newton |
| French, James W. House | 55 Washington St | Newton |
| Not Named in Database | 279 Tremont St | Newton |
| Not Named in Database | 139 Park St | Newton |
| Bullens, Albert N. House | 24 Richardson St | Newton |
| Harding, Charles R. House | 9 Winthrop Ave | Newton |
| Harding, Charles R. House | 11-13 Winthrop Ave | Newton |
| Not Named in Database | 143 Bridge St | Newton |
| McSorley, James - Forknall, Reuben House | 71 Crafts St | Newton |
| Hills, Edgar R. House | 814 Watertown St | Newton |
| Not Named in Database | 117 Crescent St | Newton |
| Bacon, Joshua House | 16 Hunter St | Newton |
| Hartley, Philip A. House | 382 Wolcott St | Newton |
| Centenary Methodist Episcopal Church | 234-240 Central St | Newton |
| Johnson, George L. House | 457 Wolcott St | Newton |
| Not Named in Database | 65 Walker St | Newton |
| Not Named in Database | 36 Central Ave | Newton |
| Savage, Albert A. House | 313 Cabot St | Newton |
| Not Named in Database | 390 Newtonville Ave | Newton |
| Kimball, Matilde J. House | 11 Kimball Terr | Newton |
| Payne, Richard House | 131 Otis St | Newton |
| Webster, Edwin S. Estate Carriage Barn | 15 Lawrence Rd | Newton |
| Haskell, Charles House | 27 Sargent St | Newton |
| Not Named in Database | 32 Beecher Pl | Newton |
| Not Named in Database | 173-175 Cypress St | Newton |
| Foster, Frederick House | 70 Gray Cliff Rd | Newton |
| Haskell, John B. House | 15 Boylston Rd | Newton |
| Kessler, William F. House | 211 Highland Ave | Newton |
| Comer, Arthur House | 1558 Beacon St | Newton |
| Hammond House | 15 Fountain St | Newton |
| Ames, Charles H. House | 300 Highland St | Newton |

| HISTORIC SITE NAME | ADDRESS | TOWN NAME |
|---|---|---|
| Not Named in Database | 7 Ossippee Rd | Newton |
| Howland, George F. House | 31 Vista Ave | Newton |
| Not Named in Database | 750 Commonwealth Ave | Newton |
| Not Named in Database | 21 Monadnock Rd | Newton |
| Not Named in Database | 525 Hammond St | Newton |
| Hovey, Chandler House | 32 Lawrence Rd | Newton |
| Not Named in Database | 548 California St | Newton |
| Not Named in Database | 206 Waban Ave | Newton |
| Not Named in Database | 28 Bemis St | Newton |
| Not Named in Database | 231-233 Jackson Rd | Newton |
| Not Named in Database | 20 Woodrow Ave | Newton |
| Not Named in Database | 111 Prospect St | Newton |
| Not Named in Database | 125 Prospect St | Newton |
| Not Named in Database | 149 Temple St | Newton |
| Not Named in Database | 741 Saw Mill Brook Pkwy | Newton |
| Not Named in Database | 885-889 Washington St | Newton |
| Not Named in Database | 13 Weir St | Newton |
| Hallowell, James Mott House | 87 Reservoir Ave | Newton |
| Not Named in Database | 9-11 Wiltshire Rd | Newton |
| Thayer, Edwin M. Jr. House | 137 Walnut St | Newton |
| Not Named in Database | 10 Fredette Rd | Newton |
| Not Named in Database | 10 Timson Path | Newton |
| Not Named in Database | 55 Mary Ellen Rd | Newton |
| Not Named in Database | 66 Esty Farm Rd | Newton |
| Jacques, William W. House | 29-31 Elmwood St | Newton |
| Centenary Methodist Church Parsonage | 304 Central St | Newton |
| Davis, Charles S. House | 53 Lake Ave | Newton |
| Fitzgerald, Michael Barn | 46 North St | Newton |
| Not Named in Database | 6 Briar Ln | Newton |
| Not Named in Database | 52 Kingswood Rd | Newton |
| Devlin Hall - Boston College | Commonwealth Ave | Newton |
| Not Named in Database | 87-89 Houston Ave | Milton |
| Not Named in Database | 78 Warren Ave | Milton |
| Not Named in Database | 244 Blue Hills Pkwy | Milton |
| Not Named in Database | 10 Winthrop St | Milton |
| Not Named in Database | 15 Winthrop St | Milton |
| Hutchings, Lydia E. House | 248 Grove St | Newton |
| Peirce, Martin B. Carriage Shop | 865 Washington St | Abington |
| Mount Auburn Cemetery - Quincy, Josiah Monument | 580 Mount Auburn St | Watertown |
| Mount Auburn Cemetery - Richards, Theodore William Monument | 580 Mount Auburn St | Watertown |
| Moulton, Charles House | 749 Old Connecticut Path | Framingham |
| Eastleigh Farm Cow Barns | 1062 Edmands Rd | Framingham |
| Mount Auburn Cemetery - Stewart, Zeph Lawn Marker | 580 Mount Auburn St | Watertown |
| Not Named in Database | 231 Chestnut Hill Ave | Boston |
| Bicknell, Amelia D. House | 88 Esmond St | Boston |
| Bennett, William H. House | 76 Esmond St | Boston |
| Not Named in Database | 181 Edward Foster Rd | Scituate |
| Hurvitz, Simon Apartment Building | 60 Walnut Pk | Boston |
| Market Grinding Service Building | 70 Newmarket Sq | Boston |
| Devitt House | 3 Woodville Pk | Boston |
| Mooar, Sarah A. House | 2 Woodville St | Boston |
| Hillside Cooperative Bank I | 350-352 Boston Ave | Medford |
| Osgood, Ruth - Rugg, George C. House | 21 Cotting St | Medford |
| Brown, Walter House | 3 Magoun Ave | Medford |
| Lowe, William W. and Martha E. House | 96 School St | Belmont |
| Island Grove Park - Refreshment Stand | Park Ave | Abington |
| Not Named in Database | 17 Barry St | Randolph |
| Not Named in Database | 29 Imrie St | Randolph |
| Not Named in Database | 38 Connolly St | Randolph |
| Not Named in Database | 7 Montgomery St | Brockton |
| Mansfield, George E. and Edna R. House | 36 River Rd | Hanover |
| Starr - Donovan House | 107 Elm St | Framingham |
| Conant, John H. and Caroline House | 686 Washington St | Brookline |
| Not Named in Database | 61 Sheridan St | Easton |
| Gale, Winsor and Natalie House | 2 Willow Rd | Weston |

| HISTORIC SITE NAME | ADDRESS | TOWN NAME |
|---|---|---|
| Not Named in Database | 65 Lighthouse Rd | Scituate |
| Pincin Hill Farm | 121 Maple St | Scituate |
| Johnson, John and Carolyn House | 128-130 University Rd | Brookline |
| Johnson, John and Carolyn House | 128-130 University Rd | Brookline |
| Blinn, John F. House | 5 Carlisle St | Boston |
| Not Named in Database | 1 Otisfield St | Boston |
| Rumrill, William and Nancy Young House | 74 Dale St | Boston |
| Not Named in Database | 463 Copeland St | Brockton |
| Not Named in Database | 1315 Main St | Brockton |
| Packard, I. House | 214 Prospect St | Brockton |
| Not Named in Database | 15 Allen St | Brockton |
| Howard Block | 93-97 Main St | Brockton |
| Gleason, Fred - Priest, Truman House | 377 Main St | Brockton |
| Collins, S. - Clapp, Charles W. House | 41 Mount Vernon St | Braintree |
| Not Named in Database | 106 Monatiquot Ave | Braintree |
| Not Named in Database | 26 Tingley St | Braintree |
| Robinson, Mary House | 155 West Central St | Franklin |
| Rickard, George House | 136 Hillside Rd | Franklin |
| Middle Road Arch Bridge | Middle Rd | Southborough |
| Rooney, Martin F. House | 115 Elm St | Framingham |
| Frost, Moses E. House | 114 West Central St | Natick |
| Not Named in Database | 63 Eliot St | Natick |
| Cutler, Christopher G. House | 7 Maple Ave | Sudbury |
| Landham Road Bridge over Landham Brook | Landham Rd | Sudbury |
| Mansfield House | 23 Thomas St | Mansfield |
| Lincoln, G. E. House | 2339 Bay St | Taunton |
| Post, George House | 35 Walpole St | Dover |
| Sawin, Benjamin House | 164 Claybrook Rd | Dover |
| Charles River Railroad Bridge over Charles River | Charles River | Needham |
| Not Named in Database | 242 Glen Rd | Weston |
| Daniell - Ryan House | 4 Oakland St | Wellesley |
| Not Named in Database | 59 Lake Shore Dr | Westwood |
| Baker, Alford House | 680 High St | Westwood |
| Not Named in Database | 7-9 Sweets Ct | Watertown |
| Mayo, Emery M. House | 12 Walnut St | Watertown |
| Not Named in Database | 20 Gorham Rd | Belmont |
| McIsaac - McLeod, Daniel House | 1 Potomac St | Boston |
| Parker, Gustavus D. House | 464 Heath St | Brookline |
| Tripp House | 311 Clinton Rd | Brookline |
| Pierce, Jacob House | 294 Buckminster Rd | Brookline |
| Fisher Hill Estates | 523 Boylston St | Brookline |
| Not Named in Database | 6 Irving St | Brookline |
| Not Named in Database | 289-297 Harvard St | Brookline |
| Rogerson, Charles E. House | 60 Columbine Rd | Milton |
| Watson Barn | 211 Centre St | Milton |
| Not Named in Database | 182 Ruthven St | Boston |
| Nott, Gordon H. House | 114 Gordon Ave | Boston |
| Minot House | 345 Neponset Ave | Boston |
| Pruden, Israel R. House | 6 Brighton St | Boston |
| General Tire Company Store and Service Station | 950 Commonwealth Ave | Brookline |
| Not Named in Database | 56 Griggs Rd | Brookline |
| Not Named in Database | 59-63 Church St | Cambridge |
| Clark, James - Andrews, Harriet M. House | 54 Spring St | Somerville |
| Not Named in Database | 35 Tobey Rd | Belmont |
| Thomas, Washington B. Apartment Building | 102 Gainsborough St | Boston |
| Thomas - Pierce Apartment Building | 83 Gainsborough St | Boston |
| Sawyer, Caroline House | 12 Hereford St | Boston |
| Freeland, Charles House | 110 Marlborough St | Boston |
| Beckler, D. W. House | 309 Marlborough St | Boston |
| Somerville Historical Society | 1 Westwood Rd | Somerville |
| Conant, Ezra Double House | 45-47 Florence St | Somerville |
| Not Named in Database | 49 Warren Ave | Boston |
| Vinal, W. D. - Wheatland, George Jr. Row House | 828 Beacon St | Boston |
| Warren Institution for Savings Building | 3 Park St | Boston |
| Hunnewell, John L. - Breed, Ebenezer House | 13 Park St | Boston |

| HISTORIC SITE NAME | ADDRESS | TOWN NAME |
|---|---|---|
| Monroe, William H. House | 8 Egremont St | Boston |
| Mother's Rest Children's Playground | Boylston St | Boston |
| Freeland, Charles House | 75 Newbury St | Boston |
| Rand, William S. House | 135 Newbury St | Boston |
| Boston Lunatic Hospital - I Ward | 591 Morton St | Boston |
| Emerson, Andrew House | 1746 Washington St | Boston |
| Burnham, Choate Elementary School | 486 East Third St | Boston |
| Rand, James H. House | 32 Soley St | Boston |
| Whitmarsh, Zichri N. Department Store | 18 Centre Ave | Abington |
| McGovern, Phillip House | 61 Central St | Rockland |
| Holbrook, E. - Sprague, Joshua C. House | 422 Pleasant St | Weymouth |
| Cobb House | 15 West Washington St | Hanson |
| Burrage, Albert C. and Company Worker Housing | 323 Reed St | Hanson |
| Whiton, Daniel House | 1217 Main St | Hingham |
| Faulds, Thomas A. House | 346 Highland Ave | Quincy |
| Not Named in Database | 100-102 Keith St | Weymouth |
| Not Named in Database | 1115 Commercial St | Weymouth |
| Not Named in Database | 152 Park St | Chelsea |
| Not Named in Database | 14 Fourth St | Chelsea |
| Not Named in Database | 1055 Saratoga St | Boston |
| Greene, John F. House | 118 Woodside Ave | Winthrop |
| Gem Theatre | 64 Putnam St | Winthrop |
| Not Named in Database | 47 Nahant Ave | Revere |
| Metropolitan District Commission Police Station | 220 Revere Beach Blvd | Revere |
| Harris, George A. - Plakias, George House | 28 Trident Ave | Winthrop |
| Not Named in Database | 3 Creswell Ln | Hingham |
| Cushing, David II House | 197 North St | Hingham |
| Clement, James F. House | 6 Water St | Hingham |
| Cushing, Allyne House | 22 Water St | Hingham |
| Barnes, John House | 88 Summer St | Hingham |
| Griffiths, Grant House | 37 Rustic Dr | Cohasset |
| Not Named in Database | 376 Gannett Rd | Scituate |
| Charlestown Navy Yard - Building 125 - Paint Shop | Navy Yard | Boston |
| Boston Engine Terminal Tin Store House | B & M Railroad | Somerville |
| Winsor, Spencer House | 32 Winsor St | Duxbury |
| Frazer, George House | 32 Long Point Ln | Duxbury |
| Not Named in Database | 64 Saint George St | Duxbury |
| Union Bridge | Bridge St | Norwell |
| Turner, John House | 860 Main St | Norwell |
| Not Named in Database | 116 Ashburton Ave | Marshfield |
| Vine Lake Cemetery - Dale Street Gate Post | Main St | Medfield |
| Bargh, Samuel J. House | 27 Neal Gate St | Scituate |
| Fine, David House | 93 Craig St | Milton |
| Not Named in Database | 102 Blue Hill Ave | Milton |
| Dedham Training Field Marker | Great Common | Dedham |
| Neville, James F. House | 29 Hillside Dr | Cohasset |
| Not Named in Database | 2 Juniper Rise | Cohasset |
| Binney, Mathew House | 69 Hancock St | Boston |
| Binney, Mathew G. P. House | 35 Mount Vernon St | Boston |
| Saint John's Seminary - Library | 9 Lake St | Boston |
| Jasmine Chambers | 34 Buswell St | Boston |
| Mcmanus, Edward L. - Burleigh, Orland H. House | 64 South Main St | Natick |
| Massachusetts Avenue Baptist Church | 146 Hampshire St | Cambridge |
| Lewis Farm Stone Outbuilding | 421 East St | Walpole |
| Wheelock, William House | 348 Union St | Ashland |
| Milton Academy - Headmaster's House | 127 Centre St | Milton |
| Hewins, David Stone Barn | 113R Norwood St | Sharon |
| Reed, Franklin Jr. - Klasson, Karl House | 474 Bolivar St | Canton |
| Schertzer Offices | 36-38 Prospect St | Somerville |
| Not Named in Database | 78 Quincy Ave | Braintree |
| Not Named in Database | 47 Pleasant St | Middleborough |
| Rays Woolen Company Worker Housing | 3 Maple St | Bellingham |
| Not Named in Database | 1024 Washington St | Holliston |
| Warren, John House | 148 Franklin St | Wrentham |
| Whiting, Daniel House | 56 West Central St | Franklin |

| HISTORIC SITE NAME | ADDRESS | TOWN NAME |
|---|---|---|
| Not Named in Database | 20 Lincoln St | Medway |
| Not Named in Database | 815 Washington St | Holliston |
| Bray, John F. House - Mellwood House | 9 Mechanic St | Holliston |
| Not Named in Database | 42 Elm St | Holliston |
| Connell, J. O. House | 29 Pleasant St | Hopkinton |
| Not Named in Database | 264 Cordaville Rd | Southborough |
| Marist Fathers Seminary - Main Building | 518 Pleasant St | Framingham |
| Not Named in Database | 19 Commonwealth Ave | Marlborough |
| Main Street Stone Retaining Wall Remnants | Main St | Marlborough |
| Partridge, Capt. Henry House | 51 North Main St | Sherborn |
| Dowse, Joseph Sr. House | 100 North Main St | Sherborn |
| Natick Odd Fellows Building | 11 South Main St | Natick |
| Muddocks, L. S. House | 48 South St | Foxborough |
| MacMoran, Robert House | 37 West St | Mansfield |
| Farrell, John - Ryan, Thomas P. House | 111 Walpole St | Norwood |
| Gilmore House | 538 Turnpike St | Easton |
| Wood, William I. House | 291 Glen Rd | Weston |
| Not Named in Database | 5 Berkshire Rd | Wellesley |
| Not Named in Database | 243 Lowder St | Dedham |
| Not Named in Database | 961 High St | Dedham |
| Not Named in Database | 159 Lowder St | Dedham |
| Not Named in Database | 142 Calvary St | Waltham |
| Engine House - Boston Manufacturing Company | 144 Moody St | Waltham |
| Saint Luke's Roman Catholic Church Rectory | 132 Lexington St | Belmont |
| Tingloff House | 62 Hall Ave | Watertown |
| Will, George House | 23 Goethe St | Boston |
| Saint John's Episcopal Church | Roanoke Ave | Boston |
| Not Named in Database | 31 Northbourne Rd | Boston |
| Harrington, William D. House | 21 Lowell Rd | Brookline |
| Atkinson Barn | 55 Walnut Pl | Brookline |
| Not Named in Database | 1 Fairfax Rd | Milton |
| Evans, E. B. Double House | 1-2 Arcadia St | Boston |
| Hall, John House | 8 Hillside St | Boston |
| Small, Abel C. - Wallace, William H. Row House | 47 Delle Ave | Boston |
| Not Named in Database | 25 Highland St | Boston |
| Not Named in Database | 34 Whiting St | Boston |
| Not Named in Database | 433 Dudley St | Boston |
| Not Named in Database | 10 Rodman St | Boston |
| Boyd, Berry and Gilliand Three-Decker | 4 Marie St | Boston |
| Not Named in Database | 37 Bernard St | Boston |
| Carson Beach Bath and Field House | William J. Day Blvd | Boston |
| Not Named in Database | 138 Irving St | Cambridge |
| Not Named in Database | 10 Salem St | Cambridge |
| Freeland, Charles House | 112 Marlborough St | Boston |
| Blakemore, William B. Apartment House | 32 South Huntington Ave | Boston |
| Littlefield, Samuel House | 60-64 Jacques St | Somerville |
| Not Named in Database | 114-116 Thornton St | Boston |
| Leland, Amory Stable | 21 Stanhope St | Boston |
| Not Named in Database | 8 Taft St | Boston |
| Hurwitz, Simon House | 38 Mount Vernon St | Boston |
| Not Named in Database | 347 Bowdoin St | Boston |
| Gordon Building | 149-175 Harvard Ave | Boston |
| Hunnewell, Horatio Hollis Building | 13-15 School St | Boston |
| Kendall, Elizabeth House | 16 Newbury St | Boston |
| Perkins Institution | 90-92 North Washington St | Boston |
| Boston Elevated Railway - Egleston Substation | 3025 Washington St | Boston |
| Pierce, Charles Double House | 63-65 Pearl St | Boston |
| Not Named in Database | 70 Chandler St | Boston |
| Saint Thomas Aquinas Roman Catholic Church | Center St | Bridgewater |
| Maxim, William L. House | 15 Walnut St | Bridgewater |
| North Congregational Church | 33 Randolph St | Abington |
| Gilson, Lorenzo C. House | 475 Union St | Rockland |
| Not Named in Database | 940 Circuit St | Hanover |
| Quimby, J. Ernest House | 12 Belcher Cir | Milton |
| Gordon, Ruth Birthplace | 41 Winthrop Ave | Quincy |

| HISTORIC SITE NAME | ADDRESS | TOWN NAME |
|---|---|---|
| Not Named in Database | 26 Wingate Rd | Weymouth |
| Not Named in Database | 948 Broad St | Weymouth |
| Not Named in Database | 30 Triton Ave | Winthrop |
| Murfitt, Thomas S. House | 167 Main St | Hingham |
| Training Annex General Storehouse | Leavitt St | Hingham |
| Not Named in Database | 21 Q St | Hull |
| Fiori, Leo J. House | 25 Tupelo Rd | Cohasset |
| Wheelwright Dairy Farm Outbuilding | 308 Beechwood St | Cohasset |
| Pratt, Charles Henry House | 807 C J Cushing Hwy | Cohasset |
| Morris, Frank J. House | 43 James Ln | Cohasset |
| Adams, George T. Barn | 31 Summer St | Kingston |
| Town Landing | Mattakeeset Ct | Duxbury |
| Not Named in Database | 27 Old Oaken Bucket Rd | Scituate |
| Stevens - Barstow House | 802 Moraine St | Marshfield |
| Fenton, Henry M. Garage | 53 Crowninshield Rd | Brookline |
| Sables, George H. Outbuilding | 48 Neal Gate St | Scituate |
| Hark, Morris House | 15 Pope Hill Rd | Milton |
| Lyons, William R. House | 35 Hillside Dr | Cohasset |
| Nash, Lemuel House | 72 Stockbridge Rd | Scituate |
| Rogers, Luther Outbuilding | 135 Old Main St | Marshfield |
| Child, Nathan House | 33 Mill St | Boston |
| Gaugengigl, Ignatz M. - Jenks, Phoebe Studios | 5 Otis Pl | Boston |
| Camp Wonderland Summer Staff Cabin | 186 Massapoag Ave | Sharon |
| Litchfield, Freeman Jr. House | 328 Summer St | Norwell |
| Rhoades, Dea. William House | 62 Union St | Walpole |
| Charles River Reservation - North Beacon Street | North Beacon St | Watertown |
| Dorchester Park - Richview Street Steps | Richview St | Boston |
| Farrell, Terence J. House | 12 Virginia Ln | Cohasset |
| Emery, J. Henry Carriage House | 156 Adams St | Quincy |
| Not Named in Database | 25 Wapping Rd | Kingston |
| Jervis, Everett Andrew House | 6 Grove St | Sharon |
| Hayward, Capt. Martin - Hunt, Harrison Barn | 39 Ring Rd | Plympton |
| Pondville Cemetery - Fales, David Jr. Monument | Everett St | Norfolk |
| Cardinal Cushing Center - Cushing Trader | Washington St | Hanover |
| Not Named in Database | 336 Court St | Plymouth |
| Plymouth Cordage Company Worker Housing | 46-52 Spooner St | Plymouth |
| Salisbury, Ambrose House and Tavern | 221 Commercial St | Braintree |
| Not Named in Database | 983 Washington St | Holliston |
| Hawes, Jemima, Julia and Cynthia House | 224 South St | Wrentham |
| Nason, William E. House | 281 Union St | Franklin |
| Fitzpatrick Estate - Wagon Shed - Machine Shop | 159 Saddle Hill Rd | Hopkinton |
| Southborough Grammar School | 28 Highland St | Southborough |
| Davis, Ray House | 61 Breakneck Hill Rd | Southborough |
| Not Named in Database | 1 Cordaville Rd | Southborough |
| Not Named in Database | 78 Newton St | Southborough |
| Salem End Road Bridge | Salem End Rd | Framingham |
| Carter, Fred Garage | 129 Maple St | Sherborn |
| Northrop, Birdsey Grant and Harriet House | 103 Elm St | Framingham |
| Brown, Joseph House | 754 Old Connecticut Path | Framingham |
| Jewell, Dustin House | 49 West Central St | Natick |
| Herring, S. - Daniels, Samuel O. House | 24 West Central St | Natick |
| Coolidge, William Leander House | 72 South Main St | Natick |
| Not Named in Database | 51 Russell Rd | Wellesley |
| Stone, Samuel House | 187 Pelham Island Rd | Wayland |
| Hawes, J. House | 16 Coach Rd | Norwood |
| Pratt, Seth Cemetery | 474 Washington St | Easton |
| Crane, Joshua Barn | 35 Farm Ln | Westwood |
| Not Named in Database | 15 Worthington St | Dedham |
| Not Named in Database | 15-17 Lafayette St | Waltham |
| Fewkes, Jessie House | 47 Maple St | Watertown |
| Galen Street Bridge over Charles River | Galen St | Watertown |
| Episcopal Church of the Good Shepherd | 9 Russell Ave | Watertown |
| Goodhue House | 43 Circuit Rd | Brookline |
| Ireland House | 22 Hyslop Rd | Brookline |
| Weiller, Gustavus House | 178 Dudley St | Brookline |

| HISTORIC SITE NAME | ADDRESS | TOWN NAME |
|---|---|---|
| Not Named in Database | 146 High St | Brookline |
| Parker, F. J. Double House | 14-16 Olmstead St | Boston |
| Broadhurst, John T. Row House | 15 Wigglesworth St | Boston |
| Not Named in Database | 3 Marcella St | Boston |
| Not Named in Database | 102A Mount Pleasant Ave | Boston |
| Lewis, Mark - Kearny, Thomas F. Three-Family House | 124 Day St | Boston |
| Not Named in Database | 34 Eliot St | Boston |
| Not Named in Database | 16 Francis Ave | Cambridge |
| Beckler, D. W. House | 308 Marlborough St | Boston |
| Wheatland, George House | 229 Marlborough St | Boston |
| Avery, Alden House | 39 Fairfield St | Boston |
| Not Named in Database | 1150-1152 Broadway | Somerville |
| Not Named in Database | 519 Columbus Ave | Boston |
| Not Named in Database | 557 Columbus Ave | Boston |
| Not Named in Database | 51 Chestnut St | Boston |
| Parish, George House | 9-13 Fayette St | Boston |
| Shepard and Chadbourne Building | 397-407 Bowdoin St | Boston |
| Brown, Nathaniel House | 65 Winthrop St | Boston |
| Merrill, Silas House | 177 Newbury St | Boston |
| American Brewing Company | 251 Heath St | Boston |
| Not Named in Database | 22 Cooper St | Boston |
| Mariners' House | 13 North Sq | Boston |
| Warren, Sampson - Adams, Uriel House | 11 Trenton St | Boston |
| Lawrence, Edward - Forster, Jacob Jr. Town House | 114 Main St | Boston |
| Franklin Grammar School | 68 Central Ave | Medford |
| Bridgewater Iron Mfg. Company Worker Housing | 265 Main St | Bridgewater |
| Lilly, Sarah House | 114 West St | East Bridgewater |
| Thompson, Josiah W. House | 153 County Rd | Plympton |
| Cobb Library | Union St | Pembroke |
| Smith, Alexander B. House | 218 Granite St | Quincy |
| Adams Arcade | 1469-1489 Hancock St | Quincy |
| Not Named in Database | 49 Prospect St | Weymouth |
| Not Named in Database | 89 Trefton Ave | Weymouth |
| Newell, Grace - Lanning, C. D. - Lindsey, C. House | 125 Bartlett Rd | Winthrop |
| Shanek, Henry F. House | 193 Main St | Winthrop |
| Hodgdon, Susan M. House | 15 County Rd | Chelsea |
| Whiton, Elijah House | 2-4 Friend St | Hingham |
| Not Named in Database | 71 Hersey St | Hingham |
| Not Named in Database | 63 Elm St | Hingham |
| Williamson, Lloyd House | 28 Bayberry Ln | Cohasset |
| Not Named in Database | 792 Country Way | Scituate |
| Bates, Bela House | 23-25 Elm St | Cohasset |
| Willcutt, Joel House | 100 Elm St | Cohasset |
| Brady, Thomas P. House | 107 Nichols Rd | Cohasset |
| Otis, Dr. Isaac House and Office | 997 Main St | Norwell |
| Normile - Creed House | 152 Bay Ave | Marshfield |
| Pierce, Elisha House | 634 Country Way | Scituate |
| Marston, Edwin A. House | 9 Harrison St | Wayland |
| Old Thompson Street Stone Bridge and Wall | Old Thompson St | Middleborough |
| Prouty, Joseph House | 62 High St | Norwell |
| Not Named in Database | 66 First Parish Rd | Scituate |
| Not Named in Database | 96 G St | Boston |
| Not Named in Database | 11 Pacific St | Boston |
| Wheatland and Vinal Rowhouse | 862 Beacon St | Boston |
| Savin Hill Beach - Malibu Beach Playground | Morrissey Blvd | Boston |
| Kiddie Kamp Waterfront Cottage | 161 Lakeview St | Sharon |
| Not Named in Database | 10-12 Fitz Terr | Chelsea |
| Not Named in Database | 74 High St | Norwell |
| Millis World War II Memorial | 900 Main St | Millis |
| Coolidge, Emerson - Fishelson, Max House and Stores | 34-36 Charles St | Boston |
| Waterman, Jane G. - Codman, William Coombs Building | 40 Charles St | Boston |
| Deasy, Timothy - Cotter, John and Mary Building | 44 Charles St | Boston |
| Middleton, Josephine Kennedy House | 201 Main St | Easton |
| McEvoy, Thomas H. House | 23 Lincoln St | Easton |
| Hickey, W. H. House | 130 Charles River Rd | Watertown |

| HISTORIC SITE NAME | ADDRESS | TOWN NAME |
|---|---|---|
| Sachem Street Wall | Sachem St | Boston |
| Bird, Warren A. L. House | 35 Walnut St | Natick |
| Willis, Rufus H. House | 68R Center St | Easton |
| Not Named in Database | 43-45 Grove St | Boston |
| Not Named in Database | 67 West Cedar St | Boston |
| Lufkin, Charles Henry House | 240 Washington St | Easton |
| Not Named in Database | 422 Court St | Plymouth |
| Not Named in Database | 139 Hollis Ave | Braintree |
| Williams, James - Johnson, James B. Horse Barn | 67 Northborough Rd | Southborough |
| Cook, Daniel Tavern | 237 Main St | Norfolk |
| Bullard - Goulding House | 11 Farm Rd | Sherborn |
| Not Named in Database | 17 Stonecleve Rd | Wellesley |
| Rogers, Walter House | 225 Raymond Rd | Sudbury |
| Doolittle, Allen House | 16 Bird St | Foxborough |
| Eddy, Philander House | 209 East St | Foxborough |
| Kingsbury Farm House | 145 Spring St | Medfield |
| Hewins, Joel House | 29 South Main St | Sharon |
| Norwood Memorial Municipal Building | 566 Washington St | Norwood |
| Howard, James M. General Store and Post Office | 77 Turnpike St | Easton |
| Grenell, Dr. House | 195 Dedham St | Dover |
| Coulter, George E. House | 432 Washington St | Wellesley |
| Not Named in Database | 11 Rockridge Rd | Wellesley |
| Marsh, Martin House | 120 Court St | Dedham |
| Metz Motor Car Company Upholstery Plant | 37 River St | Waltham |
| Bowen, Alma G. - Burns, John H. House | 265 Mount Auburn St | Watertown |
| Not Named in Database | 19 George St | Belmont |
| Belmont Railroad Station | 1 Common St | Belmont |
| Crehore, William House | 1631 Canton Ave | Milton |
| Not Named in Database | 34 Somerset Rd | Brookline |
| Tucker, Jeremiah House | 217 Hillside St | Milton |
| Ford, Alfred House | 10 Grant St | Boston |
| Not Named in Database | 207-215 Trenton St | Boston |
| Not Named in Database | 21-23 Highland Park Ave | Boston |
| Not Named in Database | 10 Millmont St | Boston |
| Not Named in Database | 12-14 Rockville Pk | Boston |
| Not Named in Database | 24 Sussex St | Boston |
| Roxbury Home for Aged Women | 3-5 Burton Ave | Boston |
| Eustis Street Firehouse | 20 Eustis St | Boston |
| Wilson, John B. and Charles House | 15 Monument Ave | Boston |
| Frankfurter, Justice Felix House | 192 Brattle St | Cambridge |
| Howells, William Dean House | 37 Concord Ave | Cambridge |
| Niles Building | 1280 Massachusetts Ave | Cambridge |
| Teele Square Fire Station | 218-220 Holland St | Somerville |
| Not Named in Database | 21 Greenwich St | Boston |
| Wheatland, George House | 326 Dartmouth St | Boston |
| Revere, Paul Park | Broadway | Somerville |
| Not Named in Database | 4A Milford St | Boston |
| Not Named in Database | 551 Boylston St | Boston |
| Not Named in Database | 88 Cedar St | Boston |
| Cudworth, Samuel S. Town House | 42 Harvard St | Boston |
| Heller Building | 14-22 Marshall St | Boston |
| Charlestown Wharf Company Row House | 78 Washington St | Boston |
| Boston Elevated - Oak Square Substation | Washington St | Boston |
| Not Named in Database | 108 Chandler St | Boston |
| Beaumont, Col. F. B. Row House | 22 Greenough Ave | Boston |
| Phipps Street Burying Ground | Phipps St | Boston |
| Not Named in Database | 51 Broadway | Chelsea |
| Brown, John and David House and Farm | 653 Harvard St | East Bridgewater |
| Not Named in Database | 160 Weymouth St | Holbrook |
| Reed - Bracket, Dr. Henry House | 168 Pleasant St | Weymouth |
| Not Named in Database | 236 Union St | Weymouth |
| Simmons, Joseph E. Post 111 G. A. R. Hall | 140 Center St | Pembroke |
| Barry, Michael J. House | 51 Granite Pl | Milton |
| Shell Gas Station | 10 Independence Ave | Quincy |
| Watson, T. H. House | 231-233 President's Ln | Quincy |

| HISTORIC SITE NAME | ADDRESS | TOWN NAME |
|---|---|---|
| Not Named in Database | 314 Commercial St | Weymouth |
| Not Named in Database | 88 Shawmut St | Weymouth |
| Not Named in Database | 29 Myrtle St | Weymouth |
| Not Named in Database | 120 Eutaw St | Boston |
| Jordan, Herbert House | 40 Brookfield Rd | Winthrop |
| MacMurray, Arthur House | 29 Washington Ave | Winthrop |
| Burleigh, Naron G. - Hennessey, Patrick House | 35 Summit Ave | Winthrop |
| Not Named in Database | 35 Lafayette Ave | Hingham |
| Hazelton, Mary T. House | 162 Main St | Hingham |
| Merrill, Richard E. House | 281 King St | Cohasset |
| Ryder, Dr. Brooks House | 67 Gammons Rd | Cohasset |
| Higgins, Frederick Chester Outbuilding | 12 Margin Ct | Cohasset |
| Belknap, Hiram House | 54 West Main St | Marlborough |
| Holmes, Joseph II House | 246 Main St | Kingston |
| Scituate District #1 Schoolhouse - Scituate Fire House | 27 Brook St | Scituate |
| Spang, Joseph P. Barn | 30 Hunt Way | Marshfield |
| Not Named in Database | 28 Guild Rd | Dedham |
| Not Named in Database | 94 Myrtle St | Norfolk |
| Not Named in Database | 10 Hanover St | Norfolk |
| Not Named in Database | 53 Leonard Ln | Norwell |
| Allen, William-Paley Store and Post Office | 173 Front St | Scituate |
| Not Named in Database | 8A-B Mill St | Boston |
| Dwinell - Wright Company Warehouse | 319R A St | Boston |
| Allen, Joshua Cottage | 603 East St | Walpole |
| Not Named in Database | 6 Morton Terr | Milton |
| Not Named in Database | 35 Morton Rd | Milton |
| War Memorial Park - Northern Foundry Foundation #1 | River St | West Bridgewater |
| Not Named in Database | 20 Arlington Ave | Boston |
| Linehan, Edward House | 82 Lincoln St | Easton |
| Peterson, Stephen Barn | 810 Franklin St | Duxbury |
| King, William House | 30 North Main St | Easton |
| Not Named in Database | 102 Prince St | Boston |
| Broomfield, D. House | 100 Arlington Rd | Brookline |
| Katz, Burton House | 31 Kensington Cir | Brookline |
| Brookline Associates Building | 1443 Beacon St | Brookline |
| Hancock Village Duplex | 135-149 Gerry Rd | Brookline |
| Hancock Village Duplex | 101-117 Independence Dr | Brookline |
| Hancock Village Duplex | 57-63 Thornton Rd | Brookline |
| Patterson, Joseph House | 40 Henderson St | Arlington |
| Not Named in Database | 3 Colonial Dr | Arlington |
| Not Named in Database | 208 Pleasant St | Arlington |
| Holman, Edwin S. - Hollis, Joseph Edward House | 135 Jewett St | Newton |
| The Willard | 293-319 Centre St | Newton |
| Hardon, Henry House | 28 Copley St | Newton |
| Not Named in Database | 58 Nonantum St | Newton |
| Ancient White Oak Tree | 61 Collins Rd | Newton |
| Brackett, Gilman House | 621 Centre St | Newton |
| Halfrey, Thomas House | 70 Faxon St | Newton |
| Not Named in Database | 188-190 Adams St | Newton |
| Hunt, Henry H. House | 806-808 Watertown St | Newton |
| Thacher, Peter House | 51 Winthrop St | Newton |
| Merriam, Galen House | 102 Highland St | Newton |
| Lambert, Henry - Jones, Frederick E. House | 128 Chestnut St | Newton |
| Bourne, George H. House | 497 Auburn St | Newton |
| Parker, Mary L. House | 305 Central St | Newton |
| Park, Amanda A. House | 52 Clyde St | Newton |
| Vose, Nathaniel D. House | 350-352 Cabot St | Newton |
| Porter, Sydney House | 18 Tarleton Rd | Newton |
| Newton Hospital | 2014 Washington St | Newton |
| Collins, Frederick A. House | 1734 Beacon St | Newton |
| Bourne, Ruth B. House | 45 Mossfield Rd | Newton |
| Waban Branch Library | 1608 Beacon St | Newton |
| Not Named in Database | 26 Sterling St | Newton |
| Gaffney, Chester House | 152 Grove St | Newton |
| Not Named in Database | 940 Commonwealth Ave | Newton |

| HISTORIC SITE NAME | ADDRESS | TOWN NAME |
|---|---|---|
| Hatch, Llewellyn House | 124 Boyd St | Newton |
| Noyes, James S. House | 29 Carleton St | Newton |
| Not Named in Database | 147 Woodchester Dr | Newton |
| Not Named in Database | 25-27 Melbourne Ave | Newton |
| Not Named in Database | 48 Lorna Rd | Newton |
| Not Named in Database | 18 Spiers Rd | Newton |
| Not Named in Database | 23 Emmons St | Newton |
| Not Named in Database | 78 College Rd | Newton |
| Not Named in Database | 24 Manemet Rd | Newton |
| Not Named in Database | 45 Old England Rd | Newton |
| Not Named in Database | 25-27 Woodrow Ave | Newton |
| Not Named in Database | 233 Wiswall Rd | Newton |
| Pietrasanta, A. C. House | 6 Valley Spring Rd | Newton |
| Not Named in Database | 197 Baldpate Hill Rd | Newton |
| Not Named in Database | 41 June Ln | Newton |
| Not Named in Database | 66 Andrew St | Newton |
| Not Named in Database | 1185-1193 Walnut St | Newton |
| Not Named in Database | 44 Oakmont Rd | Newton |
| Letherbee, William House | 39 Hillside Ave | Newton |
| Hubbard, William C. House | 554 Grove St | Newton |
| Sawin, Charles A. House | 29 Oxford Rd | Newton |
| Not Named in Database | 279 Commonwealth Ave | Newton |
| Not Named in Database | 188 Commonwealth Ave | Newton |
| Not Named in Database | 11 Tudor Rd | Newton |
| Not Named in Database | 16 Audubon Rd | Milton |
| Charles River Bridge and Siphon | Charles River | Wellesley |
| Not Named in Database | 81 Walnut Pk | Boston |
| Winslow Cemetery - Section A and B Boundary Wall | Winslow Cemetery Rd | Marshfield |
| Trouvelot, Leopold House | 41 Myrtle St | Medford |
| Stone's Bridge | Old Stonebridge Rd | Framingham |
| Mount Auburn Cemetery - Harvard Lot Boundary Stone | 580 Mount Auburn St | Watertown |
| Houston, James A. House | 42 Intervale St | Boston |
| Not Named in Database | 3 Verndale Rd | Milton |
| Not Named in Database | 9 Verndale Rd | Milton |
| Not Named in Database | 189 Chestnut Hill Ave | Boston |
| Not Named in Database | 77 Governors Rd | Milton |
| Not Named in Database | 124 Governors Rd | Milton |
| Not Named in Database | 8 Driftway | Scituate |
| Ward, John House | 152 Edward Foster Rd | Scituate |
| Harvard Medical School - Building D - Bacteriology and Pathology Building | 210 Longwood Ave | Boston |
| Medford Odd Fellows Block | 16-22 High St | Medford |
| Joan Beauty Shop - First National Grocery Store | 254-256 Spring St | Medford |
| Meehan, James and Delia - Marrazzo, James and Lucy House | 332 Cherry St | Newton |
| Not Named in Database | 354 Sumner St | Boston |
| Not Named in Database | 469 Sumner St | Boston |
| Not Named in Database | 36 Crawford St | Randolph |
| Not Named in Database | 17 Turner Dr | Randolph |
| Not Named in Database | 12 Montgomery St | Brockton |
| Not Named in Database | 50 Bradshaw St | Boston |
| Not Named in Database | 44 Avalon Rd | Milton |
| Not Named in Database | 23 Valley Rd | Milton |
| Not Named in Database | 7 Spafford Rd | Milton |
| Farlow, William Apartments | 5 Hartwell St | Boston |
| Cruikshank, William G. Garage | 14-16R Nazing St | Boston |
| Calef House | 13 Schuyler St | Boston |
| Johnson, Stephen F. House | 39 Adams St | Brookline |
| Avery, George Alden - Rosenstein, Arthur House | 83 Stedman St | Brookline |
| Schoenhof, Carl House | 40 University Rd | Brookline |
| Gray, John - Heath, Ralph J.  House | 117 Center St | Easton |
| Read,  Uriah Holten - Madan, George C. House | 124 Center St | Easton |
| Not Named in Database | 24 Rebecca Rd | Scituate |
| Stone, Nathan Jr. House | 19 Akron St | Boston |
| Saint Colman of Cloynes Roman Catholic School | 37 Erie Ave | Brockton |
| Not Named in Database | 283 Main St | Brockton |

| HISTORIC SITE NAME | ADDRESS | TOWN NAME |
|---|---|---|
| Holbrook, Capt. John House | 1851 Washington St | Braintree |
| Not Named in Database | 31 Maple St | Braintree |
| Morrison, Alva S. - Watson, Walter S. Duplex | 42-44 Myrtle St | Braintree |
| Thayer, Dea. Nathaniel Emmons House | 391 Middle St | Braintree |
| Sherman, James N. House | 55 Norfolk St | Holliston |
| Norfolk Woolen Company North Dam and Raceway | 103 North St | Norfolk |
| Prentiss, Benjamin F. - Boyd, Joseph Barn | 246 Parkerville Rd | Southborough |
| Phipps, Fred O. House | 55 Hayden Rowe St | Hopkinton |
| Ashland Highway Department Garage | 80 Cherry St | Ashland |
| Ryan, Thomas House | 21 Francis St | Marlborough |
| Not Named in Database | 78 Essex St | Marlborough |
| Barton, Clara Cemetery | Perry St | Sherborn |
| Morse, Joshua Apple Orchard | 177 Farm Rd | Sherborn |
| Medfield State Hospital - Agricultural Land | 45 Hospital Rd | Medfield |
| Union Straw Works Worker Housing | 20 Leonard St | Foxborough |
| Foxborough State Hospital - Assembly Hall | Chestnut St | Foxborough |
| Pettee House | 158 East St | Walpole |
| Louisbourg Monument | Guild St | Norwood |
| Spillane, Frank House | 19 Bridge St | Easton |
| Ames Shovel and Tool Company Tenement #79 | 63-65 Lincoln St | Easton |
| McIntosh, Francis - Greaves, Richard House | 1321 Great Plain Ave | Needham |
| Not Named in Database | 16 Cobleigh St | Westwood |
| Not Named in Database | 2-6 Sweets Ct | Watertown |
| Adams, Cecelia House | 72 Cushing Ave | Belmont |
| Underwood Greenhouse | School St | Belmont |
| Wall, George J. House | 743 West Roxbury Pkwy | Boston |
| Ryan, Thomas T. House | 167 Wachusett St | Boston |
| Not Named in Database | 75-77 Walk Hill St | Boston |
| Kunkel, Frank and Son Hammered Forgings Building | Wolcott Ct | Boston |
| Not Named in Database | 56 Neponset Ave | Boston |
| Johnston, Charles J. Building | 11-17 Warwick Rd | Brookline |
| Not Named in Database | 1272 Beacon St | Brookline |
| Surette, Eugene House | 29 Abbottsford Rd | Brookline |
| Rowe, J. H. Farm Worker's Double House | 76-78 Child St | Boston |
| Not Named in Database | 198 Brattle St | Cambridge |
| Bradshaw, John House | 298 High St | Medford |
| Simmons College Residence Campus - South Hall | 321 Brookline Ave | Boston |
| Not Named in Database | 206 West Brookline St | Boston |
| Not Named in Database | 3 Agassiz Pk | Boston |
| Wheeler, Morris Apartment House | 57 South Huntington Ave | Boston |
| Not Named in Database | Middlesex Ave | Somerville |
| Wells, Susan House | 146 Beacon St | Boston |
| Hayden, Lewis House | 66 Phillips St | Boston |
| McCall, John M. Jr. House | 22 Everett St | Boston |
| Not Named in Database | 10 Myrtle St | Boston |
| Hotel Bellevue | 19-21B Beacon St | Boston |
| Stevens, Locke Company Plumbing Supply Building | 94-102 Warrenton St | Boston |
| Brighton Evangelical Congregational Church | 404 Washington St | Boston |
| Maria Saint Society Della Cava Chapel and Club | 3 Battery St | Boston |
| Warren, Sampson - Adams, Uriel House | 9 Trenton St | Boston |
| Not Named in Database | 29-31 Norwood St | Everett |
| Not Named in Database | 457 South Main St | West Bridgewater |
| Leonard, Roy E. House | 945 South Franklin St | Holbrook |
| Thompson, Thomas - Sturtevant House | 526 Thompson St | Halifax |
| Halifax Town Hall | 499 Plymouth St | Halifax |
| Ripley, Thomas S. House | 57 Cross St | Plympton |
| Johnson, Tom House | 233 Grove St | Kingston |
| Josselyn, Capt. Joseph and Ruth Bates House | 607 Broadway | Hanover |
| Not Named in Database | 12-14 Linden Ct | Quincy |
| Not Named in Database | 49 Edgemere Rd | Quincy |
| Not Named in Database | 66 Narragansett Ave | Weymouth |
| Not Named in Database | 1814 Commercial St | Weymouth |
| Boston Army Supply Base - Buildings 117 and 113 | Dry Dock Ave | Boston |
| Not Named in Database | 90 Eutaw St | Boston |
| Feinstein Building | 7 Chester Ave | Chelsea |

| HISTORIC SITE NAME | ADDRESS | TOWN NAME |
|---|---|---|
| Callahan, N. M. Building | 469 Broadway | Chelsea |
| Saratoga Street Bridge over MBTA Blue Line | Saratoga St | Boston |
| Cain, Daniel House | 146 Fort Hill St | Hingham |
| Hingham Town Pier | Otis St | Hingham |
| Cushing, Joseph House | 33 East St | Hingham |
| Roche, Virginia Elizabeth Salvador House | 330 North Main St | Cohasset |
| Nichols, Samuel A. House | 167 Sohier St | Cohasset |
| Braman, Grenville Temple Winthrop Boat House | Jerusalem Rd | Cohasset |
| Johnson, Murdock P. House | 17 Jerusalem Ln | Cohasset |
| Nason, Harold T. House | 720 C J Cushing Hwy | Cohasset |
| Ripley Road Primary School | 35 Ripley Rd | Cohasset |
| U. S. Post Office - Cohasset Center Branch | 100 Ripley Rd | Cohasset |
| Route 3A Bridge over Route 3 | Rt 3A | Duxbury |
| Peterson, Lewis House | 224 Saint George St | Duxbury |
| Not Named in Database | 517 Washington St | Duxbury |
| Jenkins, Perez T. House | 47 Common St | Scituate |
| Not Named in Database | 93 Gurnet Rd | Duxbury |
| Pratt, Jared Barn - Shop | 3 Pleasant St | Middleborough |
| Not Named in Database | 37 Rustlewood Rd | Milton |
| Not Named in Database | 284 North Franklin St | Holbrook |
| White, Fred House | 435 North Franklin St | Holbrook |
| Harris, J. Wales House | 86 Union St | Randolph |
| Not Named in Database | 100 Old Harbor St | Boston |
| Stratton - Kelly Double House | 42 Thomas Pk | Boston |
| Not Named in Database | 3 Ashland St | Boston |
| Mason, William Powell - Aldrich, Thomas B. House | 131 Charles St | Boston |
| Not Named in Database | 139 Charles St | Boston |
| Saint Monica's Roman Catholic Church Rectory | 70 Gen. Wm. Devine Way | Boston |
| Vinal, W. D. Row House | 3 Buswell St | Boston |
| Camp Wonderland Library - Administration Office | 186 Massapoag Ave | Sharon |
| Sacred Heart Roman Catholic Church | 51 Winthrop St | Medford |
| Mount Auburn Cemetery - Bulfinch, Charles Monument | 580 Mount Auburn St | Watertown |
| Moore, Patrick House | 15R Mechanic St | Easton |
| Weston Park | Washington St | Weymouth |
| Burgess, Elizabeth Wadsworth House - Cedarwood | 65 Bradlee Rd | Milton |
| Not Named in Database | 245 Chestnut Ave | Boston |
| Dickerman, Daniel Webster House | 77 Washington St | Easton |
| Pondville Cemetery - Everett, Jesse Stone | Everett St | Norfolk |
| Pondville Cemetery - Brastow, Thomas Stone | Everett St | Norfolk |
| French, Samuel Strong House | 700 Washington St | Braintree |
| Not Named in Database | 1090 Washington St | Holliston |
| Original Congregational Church of Wrentham | 1 East St | Wrentham |
| Prospect Hill Cemetery | Auburn Rd | Millis |
| Gallagher, William - Mullin, Frances J. House | 44 Church St | Hopkinton |
| Fitzgerald, Michael House | 43 Hayden Rowe St | Hopkinton |
| Wood, C. A. House and Shoe Shop | 26 Central St | Southborough |
| Southborough - Boston Milestone | Main St | Southborough |
| Curtis, John A. House | 172 Shawmut Ave | Marlborough |
| Not Named in Database | 225 East Main St | Marlborough |
| Not Named in Database | 19 Jackson Rd | Sherborn |
| Swaim, Stanley House | 115 Hunting Ln | Sherborn |
| Gilchrist's Department Store | 35 Concord St | Framingham |
| Eames, Henry House | 100 Prospect St | Framingham |
| McRoy, Chestnut House | 12-18 Watson Pl | Framingham |
| Eames, Moses House | 6 Pleasant St | Natick |
| Memorial Hall | 22 South St | Foxborough |
| Foulkes, Thomas House | 12 Leonard St | Foxborough |
| Not Named in Database | 319 Washington St | Walpole |
| Flavin, James House | 290 Lenox St | Norwood |
| Bigelow, Erwin A. House | 32 Cottage St | Norwood |
| Stoneholm | 188 Ames St | Sharon |
| Battles, John House | 389 Central St | Stoughton |
| Not Named in Database | 24 Avon Rd | Wellesley |
| Not Named in Database | 7 Summit Rd | Wellesley |
| Recreation Building - Wellesley College | Central St | Wellesley |

| HISTORIC SITE NAME | ADDRESS | TOWN NAME |
|---|---|---|
| Munroe - Winslow House | 50 Woodlawn Ave | Wellesley |
| Not Named in Database | 52 Maple St | Watertown |
| Not Named in Database | 383 Orchard St | Watertown |
| Not Named in Database | 26 Bellevue Rd | Belmont |
| Wainwright, Henry C. House | 1661 Canton Ave | Milton |
| Preston, William House | 311 Fairmount Ave | Milton |
| Not Named in Database | 1244 Boylston St | Brookline |
| Not Named in Database | 65 Stanton Rd | Brookline |
| Forest Hill Entrance Bridge | Franklin Park | Boston |
| Cresswell, E. R. Two-Family House | 9 Grant St | Boston |
| Wilson, John B. and Charles House | 23 Monument Ave | Boston |
| Harris, John House | 94 Bigelow St | Boston |
| Sturgis, Irving J. Garage | 16 Prescott St | Brookline |
| Not Named in Database | 2-3 Eliot Terr | Boston |
| Glover, Henry R. House | 45 Meacham Rd | Somerville |
| Not Named in Database | 188 West Brookline St | Boston |
| Not Named in Database | 9 Warwick St | Boston |
| Gibson - Allen - Thompson Building | 123 Saint Botolph St | Boston |
| Crocker, G. G. House | 343 Commonwealth Ave | Boston |
| Not Named in Database | 2005-2025 Commonwealth Ave | Boston |
| Fitch, Jonas House | 30 Commonwealth Ave | Boston |
| Parker, C. W. House | 230 Commonwealth Ave | Boston |
| Kirby, Charles House | 78 Marlborough St | Boston |
| Freeland, Charles House | 122 Marlborough St | Boston |
| Gerrish, George W. Double House | 22-24 Newton St | Boston |
| Not Named in Database | 202-210 Warren St | Boston |
| Lombard, Lewis House | 68 Mount Vernon St | Somerville |
| Armstrong, Benjamin House | 4 Maple Pl | Boston |
| Not Named in Database | 72 Waverly St | Boston |
| Boston Elevated Railway Carpentry Mill | 21 Arlington Ave | Boston |
| Not Named in Database | 62 Roslin St | Boston |
| Boston Ladder Company #24 Fire House | 200 Cambridge St | Boston |
| Not Named in Database | 28-30 Kingston St | Boston |
| Edwards, Clarence R. Jr. High School | 30 Walker St | Boston |
| Not Named in Database | 1 Bond St | Boston |
| Beal, Abraham B. - Weiner, John Apartment Building | 12-14 Medfield St | Boston |
| Not Named in Database | 41 Summer St | Boston |
| Galloupe, Charles W. Building | 41-45 Broad St | Boston |
| Not Named in Database | 257-259 North St | Boston |
| Osgood, Thomas House | 8 Salem St | Boston |
| Damon, James - Brown, Amos House | 23 Cross St | Boston |
| Boston Varnish Company | Boston St | Everett |
| Phelps, Amos A. House | 379 Union St | Rockland |
| Bryant, Gridley Elementary School | 111 Willard St | Quincy |
| Saint Mary's Cemetery | 115 Crescent St | Quincy |
| Craig, James House | 121 Granite Pl | Milton |
| Presidents Walk | 6-14 President's Ln | Quincy |
| Townsend, Arthur S. House | 27 Avon Way | Quincy |
| Not Named in Database | 124-126 Pearl St | Chelsea |
| Hersom Brothers Building | 308-312 Broadway | Chelsea |
| Simpson - Curran House | 90 Loring Rd | Winthrop |
| Dawson, Elmer E. House | 28 Washington Ave | Winthrop |
| Stephenson, James House | 24 Middle St | Hingham |
| Not Named in Database | 270 North St | Hingham |
| Not Named in Database | 51 Elm St | Hingham |
| Thompson House | 56 Oak St | Cohasset |
| Lothrop, Capt. John Jacob House | 30-32 Summer St | Cohasset |
| Not Named in Database | 334 Gannett Rd | Scituate |
| First Parish Meeting House | North Main St | Cohasset |
| McArthur, Rhoda M. House | 9 Margin Ct | Cohasset |
| Cypress Street Garages | 6-12 Cypress St | Brookline |
| Not Named in Database | 187 Babcock St | Brookline |
| Prospect Hill Cemetery - Post and Rail Fences | Auburn Rd | Millis |
| Gunning, Stephen House | 392 Adams St | Milton |
| Thurber, Elizabeth House | 201 Hinckley Rd | Milton |

| HISTORIC SITE NAME | ADDRESS | TOWN NAME |
|---|---|---|
| Brendan - Kavanaugh, Thomas House | 16 Laurel Pk | Holbrook |
| Not Named in Database | 64 G St | Boston |
| Rogers, Henry Bromfield House | 5 Joy St | Boston |
| Hanchett, Ebenezer - Preston, J. House | 52 Summer St | Natick |
| Willis House | 152 North Main St | Natick |
| Chelsea Garden Cemetery - Gerris Grave Stone | 70 Central Ave | Chelsea |
| Not Named in Database | 20-22 Olive St | Somerville |
| Ohabei Shalom Cemetery - Wordsworth Street Fence | 147 Wordsworth St | Boston |
| Evergreen Cemetery - Winship Boulder and Plaque | 2060 Commonwealth Ave | Boston |
| Bradford, William R. Block | 90-96 Washington St | Quincy |
| Roach, John F. House | 144 Sherman St | Canton |
| Harlow, Gideon Jr. Barn | 597 Temple St | Duxbury |
| Not Named in Database | 29-31 Branch St | Boston |
| Not Named in Database | 77 Pinckney St | Boston |
| Plymouth Cordage Company Worker Housing | 40 Bourne St | Plymouth |
| Plymouth Cordage Company Pavilion | 374 Court St | Plymouth |
| Not Named in Database | Court St | Plymouth |
| Thayer, Gen. Sylvanus Birthplace | 786 Washington St | Braintree |
| Not Named in Database | 12 Bowditch St | Braintree |
| Not Named in Database | 48 Thayer St | Braintree |
| Old Colony Railroad Taunton River Bridge | Taunton River | Middleborough |
| Breezy Meadows Day Camp | Summer St | Medway |
| Doe, Orestes T. House - Dean Junior College | 21 School St | Franklin |
| Cedar Farm | 79 Farm St | Millis |
| Wrentham State School - Merrill Infirmary | Finch Rd | Wrentham |
| Ellice School | 185 Pleasant St | Millis |
| Not Named in Database | 351 Orchard St | Millis |
| Smith House | 47 East Main St | Hopkinton |
| Fay School Dining Hall and Dormitory | 48 Main St | Southborough |
| Not Named in Database | 158 Marlborough Rd | Southborough |
| Southborough Granite Direction Tablet | Main St | Southborough |
| Field, Walter House | 20 Pleasant St | Marlborough |
| Not Named in Database | 40 Mount Pleasant St | Marlborough |
| O'Connell, John Shoe Factory Worker Housing | 40 Bridge St | Marlborough |
| O'Connell, J. House | 177 Church St | Marlborough |
| Not Named in Database | 64 Berkeley St | Marlborough |
| White - Train House | 125 Edgell Rd | Framingham |
| Schaller, John House | 28 South River St | Wellesley |
| Loker, Andrew G. Outbuilding | 333 Winter St | Weston |
| Not Named in Database | Clark St | Norfolk |
| Belcher Malleable Iron Company Office | 18 Foundry St | Easton |
| Channing Hospital - Stucco Building | 203 Grove St | Wellesley |
| Not Named in Database | 20 Avon Rd | Wellesley |
| Caswell, George W. House | 642 Worcester St | Wellesley |
| Dabney, Charles W. Farm - Smokehouse - Shed | 206 Grove St | Westwood |
| Not Named in Database | 39 Stafford Rd | Westwood |
| Norfolk County Courthouse | 650 High St | Dedham |
| Bowthorpe, Elias T. House | 43 Prospect Ave | Boston |
| Pagliazzo Building | 123 Felton St | Waltham |
| Ireland - Keyes House | 35-37 Cuba St | Watertown |
| Chenery, Winthrop L. House | 19 Fairmont St | Belmont |
| Not Named in Database | 34 Spring Hill Rd | Boston |
| Pittman House | 245 Clinton Rd | Brookline |
| Walnut Barn | 27 Walnut Pl | Brookline |
| Chase, H. Lincoln House | 497 Washington St | Brookline |
| Denny, Emily G. House | 65 Upland Rd | Brookline |
| Milton Academy - Warren Hall | 170 Centre St | Milton |
| Not Named in Database | 2-4 Linwood St | Boston |
| Not Named in Database | 21 Marcella St | Boston |
| Not Named in Database | 38 Highland Park Ave | Boston |
| Douse, John W. Three-Decker | 16 North Monroe St | Boston |
| Not Named in Database | 996 Cabot St | Boston |
| Not Named in Database | 31 Whiting St | Boston |
| Not Named in Database | 104 Mount Pleasant Ave | Boston |
| Bacon, D. E. - Gleason, Roswell House | 30 Chickatawbut St | Boston |

| HISTORIC SITE NAME | ADDRESS | TOWN NAME |
|---|---|---|
| Walbridge, Frederick House | 56 Thomas Pk | Boston |
| Not Named in Database | 5-7 Exeter St | Belmont |
| Williams, Sally P. House | 98 Carlton St | Brookline |
| Not Named in Database | 166 West Brookline St | Boston |
| Stassel, Max Commercial Block | 1092-1104 Commonwealth Ave | Boston |
| Horn, E. B. House | 293 Commonwealth Ave | Boston |
| Geiger, Albert Row House | 702 Huntington Ave | Boston |
| Not Named in Database | 261 Clarendon St | Boston |
| Athenaeum Press Building | 215 First St | Cambridge |
| Marden, Jennie House | 83 Boston St | Somerville |
| Bilafski, A. Rowhouse | 116 Union Park St | Boston |
| U. S. Public Health Service Health Physician House | 77 Warren St | Boston |
| Gallagher, Sears House | 307 Lagrange St | Boston |
| Not Named in Database | 548 Massachusetts Ave | Boston |
| Leonard, Tommy Bridge | Massachusetts Ave | Boston |
| Arnold, A. F. Row House | 871 Beacon St | Boston |
| Cutter, Sarah B. - Cutter, Dexter J. House | 15 Blanche St | Boston |
| Not Named in Database | 84 Mount Vernon St | Boston |
| Southworth, C. A. House | 83 Walnut St | Boston |
| Malone Block | 1670 Washington St | Boston |
| Hawes, Walter E. House | 780 East Broadway | Boston |
| Boston Wharf Company Building | 30-34 Thomson Pl | Boston |
| Copeland, George A. House | 593 Plymouth St | Bridgewater |
| East Bridgewater United Methodist Church | 56 North Central St | East Bridgewater |
| Thomas, A. Barn | 315 Randolph St | Weymouth |
| Phillips, Nathaniel House | 62 Hingham St | Rockland |
| Douse, Charles V. House | 10 Lillian Rd | Quincy |
| Sheraton Hotel - Shelton Hotel | 91 Bay State Rd | Boston |
| Not Named in Database | 78 Harold St | Boston |
| Not Named in Database | 43 Monmouth St | Boston |
| Glazer, Philip Building | 137 Shurtleff St | Chelsea |
| Cabot, Samuel Company Stain Plant | 227 Marginal St | Chelsea |
| Lincoln School | 86 Central St | Hingham |
| Lincoln, Jotham Store | 24 North St | Hingham |
| Daley, Daniel House | 9 Eldridge Ct | Hingham |
| Bossey, Emile J. House | 500 Beechwood St | Cohasset |
| Jacobson, Ernest House | 29 Arrowwood St | Cohasset |
| Kern, Walter P. House | 672 Jerusalem Rd | Cohasset |
| Barnes House | 281 North Main St | Cohasset |
| Hudson, Daniel House | 260 Jerusalem Rd | Cohasset |
| Not Named in Database | 788N-S Country Way | Scituate |
| White, Robert F. House | 40 Joy Pl | Cohasset |
| Charlestown Navy Yard - Steam Box Shed | Navy Yard | Boston |
| Wormall, Ebenezer House | 232 Surplus St | Duxbury |
| Peterson, Jabez - Thomas, Mehitable House | 130 Enterprise St | Duxbury |
| Donaghue, John F. Garage | 40 Eliot Cresc | Brookline |
| Gardner Path | Gardner Path | Brookline |
| Not Named in Database | 271 Main St | Franklin |
| Vogelsang, Max F. House | 375 South Franklin St | Holbrook |
| Draper, David M. - Sharon, Charles W. House | 242 Dedham St | Norfolk |
| Cushing, Elnathan - Turner, Lemuel House | 67 River St | Norwell |
| Jones, John House | 65 First Parish Rd | Scituate |
| Currier House | 12 Blanche St | Boston |
| Not Named in Database | 51-53 Charles St | Boston |
| Not Named in Database | 13-15 Ruggles St | Boston |
| Not Named in Database | 41 Mount Pleasant Sq | Randolph |
| Drew, Nicholas B. - Smith, Charles S. House | 154 North Main St | Natick |
| Bird Park - Upper Pond Bridge | Washington St | Walpole |
| Chelsea Garden Cemetery - Civil War Soldier's Plot | 70 Central Ave | Chelsea |
| Kendall, Frederic K. House | 56 Brigantine Circ | Norwell |
| Bennett, Samuel P. - Summers, Richard H. Building | 38 Charles St | Boston |
| Wells, Grace D. - Brown, Waldo H. House | 36 Lime St | Boston |
| Not Named in Database | 21 Brimmer St | Boston |
| Day, John S. House | 15 Fremont St | Winthrop |
| Jefferson Apartments | 6 Jefferson St | Winthrop |

| HISTORIC SITE NAME | ADDRESS | TOWN NAME |
|---|---|---|
| Warren Telechron Company Building #4 | 150-200 Homer Ave | Ashland |
| Christian Science Sunday School Building | 235 Huntington Ave | Boston |
| Lord, Arthur F. House | 37 Summit Ave | Sharon |
| Walnut Hill School - New Cottage | 12 Highland St | Natick |
| Carr, Charles House | 49-51 Center St | Easton |
| Not Named in Database | 84 Mount Vernon St | Boston |
| Hancock Village Shopping Center | 631 VFW Pkwy | Boston |
| Not Named in Database | 307 Lamartine St | Boston |
| Not Named in Database | 169 Allen St | Braintree |
| First Congregational Church | 2 Main St | Hopkinton |
| South Union School | 21 Highland St | Southborough |
| Not Named in Database | 63 West Main St | Marlborough |
| Commonwealth Armory | 350 Lincoln St | Marlborough |
| Wheeler, John T. House | 25 Witherbee St | Marlborough |
| O'Connell, John Shoe Factory Worker Housing | 1 Spruce St | Marlborough |
| Not Named in Database | 79 East Main St | Marlborough |
| Not Named in Database | 101 Hildreth St | Marlborough |
| Chadwick, J. House | 350 Old Connecticut Path | Framingham |
| Medfield State Hospital - Salvage Yard | 45 Hospital Rd | Medfield |
| Little Brown Schoolhouse | 190 Union St | Natick |
| Rutter, Gen. Micah Maynard House | 68 Old Connecticut Path | Wayland |
| Foley, Patrick House | 20 Sherman St | Foxborough |
| Union Straw Works Worker Housing | 26 Leonard St | Foxborough |
| Leonard, Caroline House | 33 Church St | Canton |
| Capen, Samuel House | 261 Central St | Stoughton |
| Smith, Dea. Ebenezer House | 29 Main St | Dover |
| Not Named in Database | 34 Ingraham Rd | Wellesley |
| Not Named in Database | 6 Roanoke Rd | Wellesley |
| Howe, Julian House | 6 Hundreds Cir | Wellesley |
| Not Named in Database | 15 Hampton Rd | Westwood |
| Dabney, Charles W. Farm - Large Barn | 206 Grove St | Westwood |
| Not Named in Database | 712 High St | Dedham |
| Brigham, Rebecca Art Studio | 92 Garfield St | Watertown |
| Not Named in Database | 173 Beech St | Belmont |
| Not Named in Database | 15 Southbourne Rd | Boston |
| Boston Hospital for Women | 8 Cumberland Ave | Brookline |
| Not Named in Database | 203 Pond Ave | Brookline |
| Not Named in Database | 19 Kenton Rd | Boston |
| Not Named in Database | 69-71 Homestead St | Boston |
| Adams, J. Francis House | 16 Rodman St | Boston |
| Harding, John House | 38 Monument Ave | Boston |
| Richter Terrace | 1751-1763 Beacon St | Brookline |
| Metropolitan Supply Company Warehouse | 289-293 Vassar St | Cambridge |
| Not Named in Database | 85 Griggs Rd | Brookline |
| Jernegan, H. M. House | 375 Commonwealth Ave | Boston |
| Mathews, Annie House | 198 Commonwealth Ave | Boston |
| White, H. M. House | 274 Commonwealth Ave | Boston |
| Niles, Louville House | 45 Walnut St | Somerville |
| Grinham, Patrick Three-Family House | 32 Worthington St | Boston |
| Turner, Job A. - Cudworth, Samuel S. Town House | 2 Washington St | Boston |
| Charlestown Savings Bank | 20 Chauncy St | Boston |
| Boston Wharf Company Building | 34-36 Farnsworth St | Boston |
| Shawmut Rapid Transit Station | Mather St | Boston |
| Soley, Edward - Gassner, Peter House | 26 Main St | Boston |
| Not Named in Database | 120 Broadway | Chelsea |
| Holmes, Martin D. House | 827 High St | Bridgewater |
| Bowen, Edward E. House | 930 South Franklin St | Holbrook |
| Tebbets, Bertie C. House | 37 Emery St | Holbrook |
| Murphy, John P. House | 258 Sycamore St | Holbrook |
| Gurney, Samuel House | 81 Spring St | Rockland |
| Eaton, Edward House | 59 Washington St | Milton |
| Lewis, Albert G. Row House | 608 East Seventh St | Boston |
| Shed Memorial | Palmer St | Quincy |
| Not Named in Database | 15 Clinton Rd | Weymouth |
| Not Named in Database | 9 Mildred St | Hull |

| HISTORIC SITE NAME | ADDRESS | TOWN NAME |
|---|---|---|
| Not Named in Database | 104-106 Eutaw St | Boston |
| Not Named in Database | 27 Crowes Ln | Hingham |
| Not Named in Database | 33 Emerald St | Hingham |
| Corbett, John M. House | 7 Ship St | Hingham |
| Smith, F. M. House | 39 Smith Pl | Cohasset |
| Pratt, John Jacob House | 79 Ripley Rd | Cohasset |
| Williams, Alice Weld Carriage House | 215 Atlantic Ave | Cohasset |
| Not Named in Database | 250 Main St | Kingston |
| Curtis, Thomas House | 91 Ann Vinal Rd | Scituate |
| Not Named in Database | 8 Lambert St | Marlborough |
| Not Named in Database | 93 Curve St | Millis |
| Gould, Edward B. House | 29 Landing Rd | Kingston |
| Bowen, Hosea B. Double House | 6 Linden St | Boston |
| Standish, L. M. - Orcutt, Roger House | 93 West Cedar St | Boston |
| Tebbetts, William C. House | 4 Walnut St | Boston |
| Frost Laundry Company | 40 Leon St | Boston |
| Carmosino, Anthony P. House | 489 C J Cushing Hwy | Cohasset |
| Pinson, Alfred C. House | 152 Winter St | Norwell |
| Union Boat Club | 144 Chestnut St | Boston |
| Not Named in Database | 29 Curtis St | Medford |
| Not Named in Database | 16 Anderson St | Boston |
| Not Named in Database | 421 Canton Ave | Milton |
| Newell, Joseph C. House | 9 Cary Rd | Brookline |
| Corman, Hyman House | 122 Woodcliff Rd | Brookline |
| Moody Street Theater | 326 Moody St | Waltham |
| Levison Block | 740-750 Moody St | Waltham |
| Elliot Manufacturing Company Worker Housing | 347-349 Elliot St | Newton |
| Farnum, John Robbins - Chapin, Sumner F. House | 127-129 Waban St | Newton |
| Holmes, Stephen House | 80 Jewett St | Newton |
| The Weld | 294-300 Centre St | Newton |
| Eaton, Nathaniel House | 111 Grasmere St | Newton |
| Not Named in Database | 196 Tremont St | Newton |
| Cole, Andrew - Carpenter, Thomas V. House | 38 Richardson St | Newton |
| Eddy, Charles E. House | 91 Newtonville Ave | Newton |
| Stone, Fred W. House | 178 Bellevue St | Newton |
| Aetna Manufacturing Company Double Worker Housing | 299-301 California St | Newton |
| Clayton, John House | 31 Rustic St | Newton |
| Allison, Albert B. House | 196 California St | Newton |
| Not Named in Database | 33-35 Clinton St | Newton |
| Tainer, Charles House | 239 Auburndale Ave | Newton |
| Knight, H. T. House | 42 Grove St | Newton |
| Emery, Daniel S. House | 22 Central St | Newton |
| Ward, George A. House | 9 Wachusett Rd | Newton |
| Hammond, Nathaniel - Lowell, John House | 521 Hammond St | Newton |
| Chemical B Fire Station | 80 Manet Rd | Newton |
| Barnes, Charles L. House | 20 Monadnock Rd | Newton |
| Clark, Thomas House | 1457 Centre St | Newton |
| Not Named in Database | 19 Chestnut Terr | Newton |
| Clarke, Dr. - Waters, Edwin Forbes House | 168 Homer St | Newton |
| Clark, Sydney P. House | 166 Sumner St | Newton |
| Merrill, William F. House | 584 Chestnut St | Newton |
| Elliott, Charles D. House | 7 Colman St | Newton |
| Bonelli, Edward H. House | 50 Colbert Rd East | Newton |
| Morse, William House | 34 Fairfax St | Newton |
| Cram, Charles E. - Eaton, John Nicholson House | 35 Lenox St | Newton |
| Lander, Wentworth V. House | 62 Lenox St | Newton |
| Not Named in Database | 789 Commonwealth Ave | Newton |
| Not Named in Database | 64 Kingswood Rd | Newton |
| Not Named in Database | 40 Woodchester Dr | Newton |
| Not Named in Database | 75 Woodlawn Dr | Newton |
| McLean, Henry - Henderson, William J. House | 10 Pond Ave | Newton |
| Thorndike House | 6 Orchard St | Newton |
| Not Named in Database | 466 California St | Newton |
| Not Named in Database | 85 Central St | Newton |
| Eddy, D. Brewer House | 169 Grove St | Newton |

| HISTORIC SITE NAME | ADDRESS | TOWN NAME |
|---|---|---|
| Taylor, Mark C. Carriage House | 82 Lowell Ave | Newton |
| Not Named in Database | 58 Spiers Rd | Newton |
| Not Named in Database | 85 Mary Ellen Rd | Newton |
| Not Named in Database | 75-77 Louise Rd | Newton |
| Not Named in Database | 42 Hamlin Rd | Newton |
| Leighton, William A. House | 1 Leighton Rd | Newton |
| Van Doren - Cooley, Levi Carriage House | 34 Prescott St | Newton |
| Not Named in Database | 52-54 Beaconwood Rd | Newton |
| Not Named in Database | 79 Dedham St | Newton |
| White, Hannora House | 86 Jasset St | Newton |
| Lucas, Milo House | 17 Winthrop St | Newton |
| Blodget, William House | 14 Old Orchard Rd | Newton |
| Maynard, Alexander Parkman and Gracie A. Harris House | 56 Valentine St | Newton |
| Not Named in Database | 11 Russell Ct | Newton |
| Newton Theological Institute - Dean's House | 125 Herrick Rd | Newton |
| Broderick, Thomas - Abbott House | 32 Houston Ave | Milton |
| Not Named in Database | 9-11 Melbourne Ave | Newton |
| Not Named in Database | 73 Grove St | Milton |
| Not Named in Database | 12 Chilton Pk | Milton |
| Not Named in Database | 16 Cibel Path | Newton |
| Not Named in Database | 7 Blue Hill Ave | Boston |
| Cohen, Harris Apartment House | 28 Battery St | Boston |
| Not Named in Database | 3 Margaret St | Boston |
| Not Named in Database | 79 Prince St | Boston |
| Not Named in Database | 148 Salem St | Boston |
| Not Named in Database | 13 Sheafe St | Boston |
| Mount Auburn Cemetery - Land, Dr. Edwin H. Monument | 580 Mount Auburn St | Watertown |
| Old Colony House - Park Central Hotel | 2 Franklin St | Framingham |
| Mount Auburn Cemetery - Trull, John Wyman Monument | 580 Mount Auburn St | Watertown |
| International Harvester New England Branch Headquarters - Truck Storage Facility | 69 North Beacon St | Boston |
| Concannon, Michael House | 21 Kahler Ave | Milton |
| Not Named in Database | 55 Lawrence Ave | Boston |
| Saint Raphael's Roman Catholic Church Rectory | 38 Boston Ave | Medford |
| Not Named in Database | 141 Chiswick Rd | Boston |
| Not Named in Database | 6 Colliston Rd | Boston |
| Not Named in Database | 70 Waldeck Rd | Milton |
| Unquity Brook Culvert | 10 Reservation Rd | Milton |
| Not Named in Database | 98 Huntington Rd | Milton |
| Not Named in Database | 125A Gilson Rd | Scituate |
| Hurwitz, Simon Apartment | 15-17 Waldren Rd | Boston |
| Hopkinton High School | 21 Church St | Hopkinton |
| North Street Union Congregational Church | 144 North St | Medford |
| Doyle, Daniel A. Building | 66-72 High St | Medford |
| Not Named in Database | 112 Washington St | Medford |
| Not Named in Database | 22 Revere Pl | Medford |
| Not Named in Database | 6 Brigham St | Boston |
| Not Named in Database | 156 Webster St | Boston |
| Litchfield, Jarius Barn | 66 Clapp Rd | Scituate |
| Not Named in Database | 27 Crawford St | Randolph |
| Not Named in Database | 0 Connolly St | Randolph |
| Not Named in Database | 17 Sunset Dr | Randolph |
| Not Named in Database | 23 Sunset Dr | Randolph |
| Northcott, Sidney Thomas Hill and Ruth Margaret Goldsmith House | 174 Highland St | Newton |
| Schell, Boris and Miriam House | 188 Prince St | Newton |
| Walker, Guy Warren and Frances House | 23 Sterling St | Newton |
| Hollingsworth and Whitney Paper Mill Pond | 0 Hancock St | Braintree |
| Cruikshank, William G. Garage | 9-11R Nazing St | Boston |
| New England Worsted Company Block #1 - Old Block | 1 Chestnut Pl | Framingham |
| Parmenter, Andrew J. and Harriet Goodnow House | 2 Mechanic St | Framingham |
| Cummings, Robert J. House | 95 Crowninshield Rd | Brookline |
| Not Named in Database | 33 Day St | Easton |
| McGinty, Rachel House | 11 Hawkins St | Somerville |
| Young, Benjamin Loring and Mary Hall House | 21 Young Rd | Weston |
| Hoag, Martha House | 10 Sunderland St | Boston |

| HISTORIC SITE NAME | ADDRESS | TOWN NAME |
|---|---|---|
| Nason, Henry House | 9-11 Tupelo St | Boston |
| Davis, Bernard and Jennie Apartment House | 5-7 Intervale St | Boston |
| Dorr, Joseph House | 1 Alpine Pl | Boston |
| Not Named in Database | 19 Alpine St | Boston |
| Higgins, Peter Row House | 39 Dale St | Boston |
| German Evangelical Church - Hope Chapel | 13-15 Shawmut St | Boston |
| Old Colony Railroad Bridge (Milepost #21.85) | Salisbury Plain Rive | Brockton |
| Thompson House | 659 Summer St | Brockton |
| Crowell, George I. and Martha House | 249 West Elm St | Brockton |
| Keith Field Gate and Fence | West Elm St | Brockton |
| Young Men's Hebrew Association | 71 Legion Pkwy | Brockton |
| Kennedy Clothing Company Building | 132-142 Main St | Brockton |
| Not Named in Database | 10 Bellevue Ave | Brockton |
| Hall, Elijah C. House | 32 Hall Ave | Braintree |
| Brown, Charles House | 24 Common St | Wrentham |
| Longher House | 57 South Mill St | Hopkinton |
| Frost, Charles J. House | 139 Russell Rd Extension | Framingham |
| O'Brien House | 63 Edgell Rd | Framingham |
| Not Named in Database | 22 Fay Ct | Marlborough |
| Not Named in Database | 33 Broad St | Marlborough |
| Not Named in Database | 32 Adams St | Marlborough |
| Curtis, H. C. House | 120 Newton St | Marlborough |
| Freeman, Bessie D. Elementary School | 15 Washington St | Marlborough |
| Cochituate Utility Buildings - Garage | Cochituate Rd | Natick |
| Wellesley Street Pumping Station | 460 Wellesley St | Weston |
| Everret House | Main St | Foxborough |
| Not Named in Database | 3 Preservation Way | Medfield |
| Morse, David - Everett, Dea. Willard House | 143-145 Walpole St | Norwood |
| Hartshorn, James A. House | 99 Day St | Norwood |
| Eastman, Pearl House | 713 Washington St | Easton |
| Glover, Thomas House | 480 Sumner St | Stoughton |
| Ellis Mill Foundry Worker Housing | 138 Mill St | Westwood |
| Cartwright House | 25 Weston Rd | Wellesley |
| Not Named in Database | 40 Chestnut St | Wellesley |
| Rodman, W. A. House | 31 Forest St | Wellesley |
| Hart, Orrin C. House | 49 Cliff Rd | Wellesley |
| Not Named in Database | 77 Cliff Rd | Wellesley |
| Not Named in Database | 30 Whittier Rd | Wellesley |
| Not Named in Database | 11 Oxford Terr | Westwood |
| Hale Reservation Trading Post | 80 Carby St | Westwood |
| Not Named in Database | 33 Hooper St | Westwood |
| Not Named in Database | 45-55 Ash St | Waltham |
| Not Named in Database | 141 Weston St | Waltham |
| Blake, Thomas Carriage House | 642 Pleasant St | Belmont |
| Not Named in Database | 600 Pleasant St | Belmont |
| Not Named in Database | 90 Stanton Rd | Brookline |
| Emerson, Elijah C. House | 16 Emerson St | Brookline |
| Orcutt, William Dana and Louie Thompson House | 125 Addington Rd | Brookline |
| Not Named in Database | 12 Hall Rd | Brookline |
| Not Named in Database | 11-11A Herbertson Rd | Boston |
| Toohey, Ellen J. Two-Family House | 102 Calumet St | Boston |
| Not Named in Database | 35-47 Blue Hill Ave | Boston |
| Not Named in Database | 145 Ashmont St | Boston |
| Chase, S. O. House | 120 Cushing Ave | Boston |
| Wells, M. B. House | 97 Babson St | Boston |
| Lancaster, Dr. Sherman and Alice House | 15 Oakley Rd | Belmont |
| Not Named in Database | 13-15 Marion Rd | Belmont |
| Zinburg, A. S. Building | 281-283 Saint Paul St | Brookline |
| Clapp, J. Wilkinson House | 65-67 Saint Paul St | Brookline |
| Harvard Business School - Chase Hall | Soldiers Field Rd | Boston |
| Southwick Building I | 15-16 Central Sq | Cambridge |
| Whitney, Henry M. Row House | 28 Saint Stephen St | Boston |
| Rogers, J. C. House | 231 Commonwealth Ave | Boston |
| Kirby, Charles House | 68 Marlborough St | Boston |
| Not Named in Database | 174 West Canton St | Boston |

| HISTORIC SITE NAME | ADDRESS | TOWN NAME |
|---|---|---|
| Allen Gymnasium Building | 42-56 Saint Botolph St | Boston |
| Graff, George B. Manufacturing Company Factory | 14-18 Beacon St | Somerville |
| Not Named in Database | 34-42 Winter St | Cambridge |
| Hatch, George W. House | 35 Mystic St | Boston |
| Not Named in Database | 46 Clarendon St | Boston |
| Not Named in Database | 61-63 Warren Ave | Boston |
| Paine Furniture Building | 75-81 Arlington St | Boston |
| Shapleigh, J. House | 473 Beacon St | Boston |
| Merchants Cooperative Bank | 125-126 Tremont St | Boston |
| Not Named in Database | 4 Park Sq | Boston |
| Cox, George D. Row House | 1605 Tremont St | Boston |
| Not Named in Database | 237 Boston St | Boston |
| Winthrop - Carter Building | 1 Water St | Boston |
| Not Named in Database | 2741 Washington St | Boston |
| Malone Block | 1658 Washington St | Boston |
| Boston Wharf Company Building | 12-18 Thomson Pl | Boston |
| Not Named in Database | 130 Chandler St | Boston |
| Not Named in Database | 58-60 Trenton St | Boston |
| Knapp, Joseph House | 81-83 Harrison Ave | Boston |
| Bridgewater Academy | 58 Central Sq | Bridgewater |
| Center Tree Stone | 500 East Center St | West Bridgewater |
| Not Named in Database | 37 Springhill Ave | Bridgewater |
| Pembroke Fire Department Company #1 | 37 School St | Pembroke |
| Hanover House | 334 King St | Hanover |
| Robbins, Donald E. House | 771 Main St | Norwell |
| Low, Russell E. House | 50 Glendale Rd | Quincy |
| Fireman's Memorial | 20 Sea St | Quincy |
| Hunt Street, 51 | 51 Hunt St | Quincy |
| Not Named in Database | 390 East St | Weymouth |
| Not Named in Database | 24 Manatee Rd | Weymouth |
| Cabot, Samuel Company Lampblack Building | 235 Marginal St | Chelsea |
| Immaculate Conception Rectory | 108 Beach St | Revere |
| Not Named in Database | 6 Station St | Hingham |
| Not Named in Database | 121 Atlantic Ave | Hull |
| Conlan, Patrick M. House | 237 Forest Ave | Cohasset |
| Jerome, Robert R. House | 258 Beechwood St | Cohasset |
| Kelleher, Robert W. House | 15 Clay Spring Rd | Cohasset |
| Slocomb, Florence S. House | 28 Pond St | Cohasset |
| Bates' Wharf | 44 Border St | Cohasset |
| Marshfield Hills Cemetery | 44 Old Main St | Marshfield |
| O'Connell, John House | 171-173 Rockland St | Canton |
| Rose, Edward E. Barn | 77 Prospect St | Marshfield |
| Jarvis, Elmira E. House | 11 Bowdoin St | Boston |
| Clapp, Elijah House | 127 Main St | Norwell |
| Not Named in Database | 439 East St | Walpole |
| Stone, E. P. House | 86 Walnut St | Natick |
| Hackett, Thomas L. House | 27 Stoneleigh Cir | Watertown |
| Litchfield, James A. House | 26 Brewster Rd | Cohasset |
| Plymouth Cordage Company Double Worker Housing | 7-9 South Spooner St | Plymouth |
| Callander, William B. House | 478 Columbia Rd | Boston |
| Not Named in Database | 55 Hollingsworth Ave | Braintree |
| Not Named in Database | 21 Oak St | Braintree |
| Not Named in Database | 44 Shepard St | Braintree |
| Not Named in Database | 92 Plymouth St | Middleborough |
| Velin - Nurse House | 6 Milford St | Medway |
| Crowther, J. House | 10 Awl St | Medway |
| Not Named in Database | 3 Barber St | Medway |
| Daniel & Hurd's Cotton Batting Mill - Picker House | 9 Populatic St | Medway |
| Reed, Gerard E. Jr. House | 93 Beechwood St | Cohasset |
| First Parish Church | 24 Vernon St | Framingham |
| Devens Street Stairs | Devens St | Marlborough |
| Sanger's, Col. Store | 12 Washington St | Sherborn |
| Fleming, George House | 5 Washington St | Sherborn |
| Ogilvie, Alexander House and Farm | 112 Harding St | Medfield |
| Marion Street Bridge over Penn Central Railroad | Marion St | Natick |

| HISTORIC SITE NAME | ADDRESS | TOWN NAME |
|---|---|---|
| Dalton, Patrick House | 48 Kendall St | Walpole |
| Anderson, Charlotte House | 26 Reynolds St | Easton |
| White, Henry House | 133 Turnpike St | Easton |
| Draper, Walter Scott House | 1467 Washington St | Canton |
| Not Named in Database | 39 Sagamore Rd | Wellesley |
| Not Named in Database | 595 High St | Westwood |
| Needham First Baptist Church | 858 Great Plain Ave | Needham |
| Not Named in Database | 43 Walnut St | Waltham |
| O'Shea, Daniel House | 513-515 Heath St | Brookline |
| Brookline Parks Department Building | 56 Avon St | Brookline |
| Wadsworth, Peleg Briggs Apartment Building | 229-235 Harvard St | Brookline |
| Not Named in Database | 64 Deering St | Boston |
| Not Named in Database | 20 Linwood Sq | Boston |
| Not Named in Database | 59 Whiting St | Boston |
| Emmanuel Episcopal Church Parish House | 21 Stratford St | Boston |
| Hawes, William House | 32 Monument Ave | Boston |
| Not Named in Database | 33-35 Marion Rd | Belmont |
| MacDonald, Alexander J. - Dole, Augustus House | 52 Salisbury Rd | Brookline |
| Sewall and Day Cordage Company | 342 Western Ave | Boston |
| Chamberlain - Hyde Building | 684-688 Massachusetts Ave | Cambridge |
| Not Named in Database | 148 Brattle St | Cambridge |
| Maloy, James W. - Marchant, Albert L. House | 88 Properzi Way | Somerville |
| Boston Academy of Notre Dame | 264-274 Brookline Ave | Boston |
| Robbins Block | 24-46 Bigelow St | Cambridge |
| Whitney, Henry M. Row House | 55 Saint Stephen St | Boston |
| Nason, G. W. Building | 17 Durham St | Boston |
| Christian Science Publishing House Building | 200-210 Massachusetts Ave | Boston |
| Moseley, Alexander House | 282 Commonwealth Ave | Boston |
| Gerrish, George W. Double House | 17-19 Newton St | Boston |
| Davenport - Allen and Endicott Factory Headhouse | Main St | Cambridge |
| Magoun Square Building | 529-535 Medford St | Somerville |
| Not Named in Database | 885-889 Boylston St | Boston |
| Not Named in Database | 55 Belle Ave | Boston |
| Collins, James Row House | 54 P St | Boston |
| Not Named in Database | 5 Concord Sq | Boston |
| Not Named in Database | 581 Cambridge St | Boston |
| Griffin, Tristram House | Bell Rock St | Malden |
| Mystic Side Congregational Church | 422 Main St | Everett |
| Chaplin, Dr. Daniel House and Office | 361 Central St | East Bridgewater |
| Holbrook, Abram C. House | 188 North Franklin St | Holbrook |
| Weymouth Old Cemetery | Pleasant St | Weymouth |
| Not Named in Database | 801 Pleasant St | Weymouth |
| Not Named in Database | 941 Main St | Hingham |
| Whiting, Elizabeth Cushing House | 36 Lincoln St | Norwell |
| Merrit, Joseph House | 683 Main St | Norwell |
| McIntire, Herman F. House | 21 Dixwell Ave | Quincy |
| Not Named in Database | 427-429 Furnace Brook Pkwy | Quincy |
| Not Named in Database | 407-409 Furnace Brook Pkwy | Quincy |
| Quincy Pumping Station | Fenno St | Quincy |
| Hinds, James P. House | 4 Avon Way | Quincy |
| Bogg, Leila C. House | 28-30 Woodward Ave | Quincy |
| Number 5 Warehouse | 97 East Howard St | Quincy |
| Not Named in Database | 77 Otis St | Winthrop |
| Lincoln, George House | 19 Ship St | Hingham |
| Pape, Charles F. House and Mink Farm | 94 King St | Cohasset |
| Browne, Frank Barn - Saint Stephen's Rectory | 29 Highland Ave | Cohasset |
| Smith, Capt. Alonzo House | 50 Margin St | Cohasset |
| Parker, Robert House | 119 Crafts Rd | Brookline |
| Charlestown Navy Yard - Building 224 - Powerhouse | Navy Yard | Boston |
| Barstow, Louis B. House | 254 High St | Duxbury |
| Clark, Bertha H. House | 255 Washington St | Duxbury |
| Hall and Weatherbee Stable | 161 Prospect St | Marshfield |
| Lewis, Asa House | 87 Tilden Rd | Scituate |
| Not Named in Database | 24 Longwood Rd | Milton |
| McCloud, John House | 25 Beaver Dam Rd | Scituate |

| HISTORIC SITE NAME | ADDRESS | TOWN NAME |
|---|---|---|
| Ripley, William House | 51 Leavitt St | Hingham |
| Beal, Col. E. House | 106 South Main St | Randolph |
| James, Francis Double House | 121 G St | Boston |
| Thompson, Newell A. House | 16 West Cedar St | Boston |
| New England School of Photography | 535-539 Commonwealth Ave | Boston |
| Not Named in Database | 54 Union Pk | Boston |
| Oak Grove School Gymnasium | 99 South Main St | Natick |
| Bird Park - Vista, The | Washington St | Walpole |
| Not Named in Database | 35 Wolcott Ave | Walpole |
| Stone, Nathaniel T. House | 15 Central St | Somerville |
| Fairview Cemetery - Interior Rubblestone Walls | 45 Fairview Ave | Dedham |
| Sweetser, Gen. Leroy E. Circle and Mitres | Revere Beach Pkwy | Everett |
| Spring Brook Cemetery - Tolman, Betsy Marker | Spring St | Mansfield |
| Manchester, Eli Jr. House | 61 Nichols Rd | Cohasset |
| Washington Park Apartments | 185-187 Walnut Ave | Boston |
| Not Named in Database | 74 West Cedar St | Boston |
| Pondville Cemetery - Everett, Elizabeth Stone | Everett St | Norfolk |
| Prospect Iron and Steel Corporation Warehouse | 32 Bennett St | Somerville |
| Thayer, Ebenezer F. E. - Shaw, William H. House | 50 Maple St | Braintree |
| Not Named in Database | 23 LeMoyne St | Braintree |
| Pratt, Wallace H. House | 124 Cedar St | Braintree |
| Not Named in Database | 137 Shaw St | Braintree |
| Not Named in Database | 144 Plymouth St | Middleborough |
| Mann House | 7 Milford St | Medway |
| Not Named in Database | 516 Taunton St | Wrentham |
| Allen, James W. House | 19 Charles St | Medway |
| Holbrook Bell | 900 Main St | Millis |
| Bridge Street Bridge over Conrail | Bridge St | Southborough |
| Northborough Road Arch Bridge #2 | Northborough Rd | Southborough |
| Nugent, David House | 111 West Main St | Marlborough |
| Hurley House | 78 Francis St | Marlborough |
| Newton, William Jr. House | 506 Broadmeadow St | Marlborough |
| Not Named in Database | 40 Maple St | Sherborn |
| Gordon, Gen. Estate Carriage House | 10-14R Warren Pl | Framingham |
| Not Named in Database | 16 Cedar St | Wellesley |
| Paine, Jahlin House | 102 Rumford Ave | Mansfield |
| Johnson, Richard House | 377 Main St | Medfield |
| Adams, Henry House - Glen Adams | 72 Elm St | Medfield |
| Leonard House | 55 Burt St | Norton |
| Dover Town Library | 56 Dedham St | Dover |
| Not Named in Database | 101 Abbott Rd | Wellesley |
| Not Named in Database | 36 Linden St | Wellesley |
| Cartwright, Charles House | 23 Cottage St | Wellesley |
| Severance Hall - Wellesley College | Central St | Wellesley |
| Southwick House | 416 Linden St | Wellesley |
| Not Named in Database | 11 Buckmaster Rd | Westwood |
| Talbot House | 463 Washington St | Dedham |
| Waltham Town Common | Main St | Waltham |
| Not Named in Database | 1-7 Robbins Pl | Waltham |
| Robbinson, Addie Kilburn House | 15 Kilburn Rd | Belmont |
| Not Named in Database | 1182-1188 Boylston St | Brookline |
| Strickland, C. T. House | 37 Philbrick Rd | Brookline |
| Not Named in Database | 311-313B Harvard St | Brookline |
| Not Named in Database | 506 Eliot St | Milton |
| Kennedy, Jason House | 150 School St | Milton |
| First Baptist Church of Milton | 330 Edge Hill Rd | Milton |
| Brigham, William E. House | 7 Brewer St | Boston |
| Not Named in Database | 46-48 Holbrook St | Boston |
| Not Named in Database | 41 Myrtle St | Belmont |
| Not Named in Database | 153 Mount Auburn St | Cambridge |
| Not Named in Database | 24 Gray Gardens West | Cambridge |
| Not Named in Database | 6 Gilson Terr | Somerville |
| Everett, Helen C. Town House | 32 The Fenway | Boston |
| Davies, Anna House | 19 Fairfax St | Boston |
| Not Named in Database | 22 Dartmouth Pl | Boston |

| HISTORIC SITE NAME | ADDRESS | TOWN NAME |
|---|---|---|
| Bright Building | 853 Main St | Cambridge |
| Davis, Sarah G. House | 66 Perkins St | Boston |
| Not Named in Database | 31 Milford St | Boston |
| Not Named in Database | 767 Dorchester Ave | Boston |
| Berry, David A. House | 318 K St | Boston |
| Lombard, Mary C. Row House | 921 Beacon St | Boston |
| Bangs, Edward House | 240 Beacon St | Boston |
| Not Named in Database | 104-104A Prince St | Boston |
| Boston City Hall | 1 City Hall Sq | Boston |
| Not Named in Database | 28 Union Pk | Boston |
| Not Named in Database | 2249-2259 Washington St | Boston |
| Golding, J. Printing Press Manufacturing Company | 195-197 High St | Boston |
| Mills, Lemuel House | 53 High St | Boston |
| Hano, Samuel Company Worker Housing | 33-35 Hano St | Boston |
| Union Wharf Townhouse Row #3 | 295-353 Commercial St | Boston |
| New England Medical Center - Rehabilitation Center | 185 Harrison Ave | Boston |
| Ewell, Henry House | 158 Riverside Ave | Medford |
| Memorial Building | 162 Howard St | West Bridgewater |
| East Bridgewater Iron Water Fountain and Lamp Post | Central St | East Bridgewater |
| Rand, Dr. Richard B. House | 328 Adams St | Abington |
| Reed, Nahum - Copeland, Dr. Horatio House | 532 Washington St | Whitman |
| Beal, Benjamin Tenant House | 54 North Ave | Rockland |
| Burrill, Elias A. House | 141 Union St | Rockland |
| Rockland Memorial Library | 366 Union St | Rockland |
| Bryant, John House | 147 Lake St | Plympton |
| Stoddard, Samuel House | 220 Hingham St | Rockland |
| Not Named in Database | 958 Main St | Hingham |
| Not Named in Database | 967 Broadway | Hanover |
| Adams National Historic Site - Well and Pump | 181 Adams St | Quincy |
| Fraser, Robert House | 38 Beach St | Quincy |
| Not Named in Database | 22 Edgewood Cir | Quincy |
| Auxiliary Boiler House | 97 East Howard St | Quincy |
| Weymouth Civic Center - Memorial Cross | 89 Middle St | Weymouth |
| Maltzman, Jacob Building | 133 Shawmut | Chelsea |
| Mahoney, William H. House | 90 Lowell Rd | Winthrop |
| Not Named in Database | 1053 Saratoga St | Boston |
| Folger, Horace W. House | 156 Somerset Ave | Winthrop |
| Methodist Episcopal Meeting House | 235 North St | Hingham |
| Not Named in Database | 4 Forget-me-not Ln | Hingham |
| Skilton, William F. House | 16 Hull St | Hingham |
| Jerald, O. F. House | 338 East St | Hingham |
| Not Named in Database | 14 Sunset Ave | Hull |
| McCarthy, Edward A. House | 283 Forest Ave | Cohasset |
| Doane, John House | 34 Wapping Rd | Kingston |
| Hartford, Harrison E. House | 484 Temple St | Duxbury |
| Colman - Fish, Jonathan House | 27 Common St | Scituate |
| Currier, Joseph Stephen Cottage | 16 Ocean Ave | Duxbury |
| Saint Boniface Church - Statue of the Virgin Mary | 26 Shed St | Quincy |
| West Roxbury Parkway | West Roxbury Pkwy | Brookline |
| Bicknell, William House | 51 Lighthouse Rd | Scituate |
| Goldstein, Lillian House | 16 Sumner St | Milton |
| Not Named in Database | 49 Pillon Rd | Milton |
| Not Named in Database | 42 Forest St | Norwell |
| Stetson, Alpheus M. House | 80 Old Harbor St | Boston |
| Not Named in Database | 19 Bayside St | Boston |
| Codman, Edward - Rich, Thomas P. House | 59 Beacon St | Boston |
| Saint Peter Roman Catholic Church Rectory | 50 Orton Marotta Way | Boston |
| Boston University - Mugar Memorial Library | 771 Commonwealth Ave | Boston |
| Quincy Shore Drive - Black's Creek Wing Walls | Quincy Shore Dr | Quincy |
| Furnace Brook Parkway Extension Culvert | Furnace Brook Pkwy | Quincy |
| Sawyer, Augustus T. - Lange, Adolphus House | 14 Knapp St | Somerville |
| Fairview Cemetery - Circulation System | 45 Fairview Ave | Boston |
| Buckingham, Stephen A. House | 11 Huntington Ave | Sharon |
| Not Named in Database | 115 Pinckney St | Boston |
| Not Named in Database | 141 Ormund St | Boston |

| HISTORIC SITE NAME | ADDRESS | TOWN NAME |
|---|---|---|
| Not Named in Database | 21 Maple St | Braintree |
| Braintree Motor Company | 19 Stedman Ave | Braintree |
| Ray House - Dean Junior College | 89 West Central St | Franklin |
| First Baptist Church of Medfield | 438 Main St | Medfield |
| Brown, Ralph House | 82 North St | Medfield |
| Matthew, R. House | 59 Grove St | Hopkinton |
| Peters Park | Main St | Southborough |
| Not Named in Database | 128 Marlborough Rd | Southborough |
| Edgell Grove Cemetery Administration Building | 53 Grove St | Framingham |
| Elm Street Pumping Station | Elm St | Framingham |
| Leland, Joshua House | 220 South Main St | Sherborn |
| Leonard, Ephraim Family Burial Ground | East St | Mansfield |
| Mansfield Furnace Cemetery | 440 Franklin St | Mansfield |
| German Block | 382-384 Walpole St | Norwood |
| Waban Block | 564-570 Washington St | Wellesley |
| Balch, Abbie Copeland House | 217 Grove St | Westwood |
| Not Named in Database | 25 Parker St | Westwood |
| Ames, Fisher Birthplace Marker | 649 High St | Dedham |
| Waltham Water Works Shop | 92 Felton St | Waltham |
| Not Named in Database | 301 Common St | Watertown |
| Not Named in Database | 744 Boylston St | Brookline |
| Taylor House | 53 Seaver St | Brookline |
| Not Named in Database | 23 Hurd Rd | Brookline |
| Saint Andrew the Apostle Roman Catholic Church | 38 Walk Hill St | Boston |
| Not Named in Database | 22 Thwing St | Boston |
| Not Named in Database | 247 Roxbury St | Boston |
| Williams, George H. Rowhouse | 25 Mount Pleasant Ave | Boston |
| Saint Ann's Roman Catholic Church | 247 Neponset Ave | Boston |
| Bartlett, Nelson House | 26 Monument Ave | Boston |
| Not Named in Database | 44 Murdock St | Boston |
| Not Named in Database | 12 Falmouth St | Belmont |
| Auburn Court | 1-10 Auburn Ct | Brookline |
| Rich, Thomas A. House | 38 Babcock St | Brookline |
| Jacobs, I. House | 29 Beals St | Brookline |
| Goode, Robert M. - Ralph, William House | 77-79 Beals St | Brookline |
| Newcomb, William H. House | 47 Stetson St | Brookline |
| Dreyfus, Edna W. House | 30 Amory St | Brookline |
| Not Named in Database | 8 Follen St | Cambridge |
| Not Named in Database | 53 Francis Ave | Cambridge |
| Dreyfus, Edwin J. Building | 420-424 Highland Ave | Somerville |
| Blakemore, William B. Apartment House | 46-82 South Huntington Ave | Boston |
| Not Named in Database | 498-498B Medford St | Somerville |
| Waters, Charles House | 132 Perkins St | Somerville |
| Not Named in Database | 12 Milford St | Boston |
| Not Named in Database | 23 Milford St | Boston |
| Not Named in Database | 793 Boylston St | Boston |
| Dalrymple, Willard House | 35 Mount Vernon St | Boston |
| Sanford, Rev. David House | 17 Temple St | Boston |
| Not Named in Database | 459-461 Park Dr | Boston |
| Temporary Home for Women | 40-50 Bowker St | Boston |
| Dover Street Elevated Railway Station | Washington St | Boston |
| Not Named in Database | 709 East Broadway | Boston |
| Not Named in Database | 23-25 Bartlett St | Boston |
| Not Named in Database | 2 Cleveland St | Boston |
| Not Named in Database | 26 Medford St | Chelsea |
| Stewart, James P. House | 64 School St | Everett |
| Charles Street Railroad Bridge | Charles St | Malden |
| Kingman's Shoe Shop | 51-53 West St | East Bridgewater |
| Chamberlain, Luther House | 123 Washington St | East Bridgewater |
| Not Named in Database | 112 Greenleaf St | Quincy |
| Hedde - Linden Revolving Crane | 97 East Howard St | Quincy |
| Merrill, Thomas F. House | 556 Washington St | Quincy |
| Pierce, David J. Carriage House | 121 Webb St | Weymouth |
| Yard Office Building Number 2 | 97 East Howard St | Quincy |
| Not Named in Database | 59 Hawthorn St | Chelsea |

| HISTORIC SITE NAME | ADDRESS | TOWN NAME |
|---|---|---|
| Crafts - Ginepra House | 135 Main St | Winthrop |
| Glad Tidings Rock | 700 Main St | Hingham |
| Not Named in Database | 9 Maple St | Hingham |
| Not Named in Database | 20 Lafayette Ave | Hingham |
| Hingham Cemetery - Angel of Grief Statue | 12 South St | Hingham |
| Lincoln, Alfred L. House | 22 Cottage St | Hingham |
| Cushing, Capt. Adna House | 63 Pleasant St | Hingham |
| Bates, L. House | 20 Pleasant St | Cohasset |
| Nichols, James H. House | 16 Beach St | Cohasset |
| Lawrence Stable | 80 Summer St | Cohasset |
| Charlestown Navy Yard - Sesquicentennial Plaque | Navy Yard | Boston |
| Severance Green - Wellesley College | Wellesley College | Wellesley |
| Howland Street School | 4 Howland Ln | Kingston |
| Moir, David House | 288 Old Main St | Marshfield |
| Not Named in Database | 624 Country Way | Scituate |
| Framingham National Guard Armory - Old Storehouse | 522 Concord St | Framingham |
| Brandeis, Louis Dembitz Statue | South St | Waltham |
| Not Named in Database | 30 Cherry Ln | Scituate |
| Not Named in Database | 4 Grasshopper Ln | Scituate |
| Millis, Henry L. Company Worker Housing | 94 Irving St | Millis |
| Lengel, John J. House | 56 Surry Dr | Cohasset |
| Bell Rock Park - Wigglesworth, Michael Memorial | Main St | Malden |
| Round, Rev. Daniel House | 45 Cleveland St | Norfolk |
| Emanuel, Basil Q. House | 20 Spring St | Hingham |
| Stockwell, Sidney House | 8 Walnut St | Sharon |
| Not Named in Database | 5 Pacific St | Boston |
| Minot, William Stable | 21 Branch St | Boston |
| Jones, William P. - Spooner, Langdon House | 76 South Main St | Natick |
| Oakes, Annie M. House | 58 Eleanor St | Chelsea |
| Bradshaw, Forrest D. Garage | 14 Maple Ave | Sudbury |
| North River Bridge Tablets | Old Washington St | Hanover |
| Saint Mark's Episcopal Church Parish Hall | 73 Columbia Rd | Boston |
| Twohig, William House | 48 Pond St | Easton |
| Ford, Mary F. House | 117 Garfield St | Watertown |
| Betoldi Garage | 117 Oregon Rd | Ashland |
| Heard, Thomas House | 9 Erwin Rd | Wayland |
| Dean, John O. - Wyberg, August House | 14A Columbus Ave | Easton |
| Not Named in Database | 25-27 Temple St | Boston |
| Peterson, Thomas Barn - Weston Ship Shed | 233 Powder Point Ave | Duxbury |
| Cohen, Harris Apartment Building | 3 Powers Ct | Boston |
| Not Named in Database | 32 Reedsdale Rd | Milton |
| Not Named in Database | 514 Eliot St | Milton |
| Not Named in Database | 1 Thompson Ln | Milton |
| Henry, Gerald House | 21 Fairway Rd | Brookline |
| Pemberton, Dr. Frank A. House | 97 Laurel Rd | Brookline |
| Briggs, Thomas A. House | 87 Medford St | Arlington |
| Spanish Oaks Apartments | 3-11 Lakeview St | Arlington |
| Hamblin, Francis E. House | 5-7 Crescent Sq | Newton |
| Beale, John House | 272 Watertown St | Newton |
| Not Named in Database | 21-23 Webster St | Newton |
| Condrin, Daniel House | 23 Smith Ave | Newton |
| Hatton, Joshua House | 15 Simms Ct | Newton |
| Crossman, Salathiel House | 31 Perkins St | Newton |
| Not Named in Database | 11 Fairview Terr | Newton |
| Ferguson, T.N. House | 2 Rowe St | Newton |
| Ashenden, Richard S. House | 387 Wolcott St | Newton |
| Alary, Mary A. House | 70 Washington Pk | Newton |
| Dennison, Charles Sumner House | 15 Charlesden Pk | Newton |
| Swallow, Hannah House | 178 Concord St | Newton |
| Not Named in Database | 211 Homer St | Newton |
| Cornelius, J. Everts House | 112 Pleasant St | Newton |
| Edmands, Frank House | 48-50 Pelham St | Newton |
| Fewkes, Ernest E. House | 120 Hyde St | Newton |
| Harlow, Louis K. House | 196 Windsor Rd | Newton |
| Woods, Andrew Salter and Martha Sinclair Fowler House | 66 Fountain St | Newton |

| HISTORIC SITE NAME | ADDRESS | TOWN NAME |
|---|---|---|
| Not Named in Database | 470 Commonwealth Ave | Newton |
| Not Named in Database | 50 Wachusett Rd | Newton |
| Not Named in Database | 26 Lewis St | Newton |
| Not Named in Database | 53 Allen Ave | Newton |
| Not Named in Database | 8 Holly Rd | Newton |
| Not Named in Database | 30 Colbert Rd East | Newton |
| Harriman, Henry I. House | 825 Centre St | Newton |
| Not Named in Database | 141 Linwood Ave | Newton |
| Not Named in Database | 18-20 Melbourne Ave | Newton |
| Champlain, Orrin House | 15 Cheswick Rd | Newton |
| Underwood, Sylvester House | 42 Central St | Newton |
| Simpson, Marion R. House | 4 Leighton Rd | Newton |
| Not Named in Database | 20 Philmore Rd | Newton |
| Not Named in Database | 39 Tennyson Rd | Newton |
| Not Named in Database | 126 Selwyn Rd | Newton |
| Not Named in Database | 72 Myerson Ln | Newton |
| Not Named in Database | 35 Spiers Rd | Newton |
| McAleer, Peter House | 36 Green St | Newton |
| Plummer Block | 451-453 Lexington St | Newton |
| Page, Holly B. House | 87 Hammond St | Newton |
| Lent, Abraham House | 19 Crystal St | Newton |
| Ireland, Annie J. House | 235 Lincoln St | Newton |
| Sleeper, Alice F. House | 46 Mossfield Rd | Newton |
| Not Named in Database | 214 Commonwealth Ave | Newton |
| Not Named in Database | 540-542 Warren St | Boston |
| Not Named in Database | 30-32 Dyer Ave | Milton |
| Not Named in Database | 10 Warren Ave | Milton |
| Not Named in Database | 12 Warren Ave | Milton |
| Not Named in Database | 12 Caldon Path | Newton |
| Not Named in Database | 154 Evelyn Rd | Newton |
| Brooker, Harry Apartments | 92-94 Esmond St | Boston |
| Harmony Grove Marker | 156 Franklin St | Framingham |
| Mount Auburn Cemetery - Horsford, Eben Norton Monument | 580 Mount Auburn St | Watertown |
| Not Named in Database | 64 Lawrence Ave | Boston |
| Riley, James House | 682 North Main St | Randolph |
| Dugger, Edward Three-Decker | 158 Jerome St | Medford |
| Texaco Gasoline Station | Chestnut Hill Ave | Boston |
| Not Named in Database | 27 Governor Belcher Ln | Milton |
| Not Named in Database | 40 Governors Rd | Milton |
| Not Named in Database | 15 Garden St | Milton |
| Not Named in Database | 37 Rowe St | Milton |
| Not Named in Database | 354 Walnut Ave | Boston |
| Not Named in Database | 46 Walnut Pk | Boston |
| Not Named in Database | 20 Wardman Rd | Boston |
| O'Hare, James Otis Double House | 12-14 Sheridan Ave | Medford |
| Dyer, Nathaniel Atkins and Priscilla V. - Baker, Louis S. and Maria C. House | 11 Cudworth St | Medford |
| Connelly, Patrick and Mary House | 35 Loring Rd | Weston |
| Hobbs, Capt. Albert Barn | 820 Boston Post Rd | Weston |
| Not Named in Database | 107 Gilson Rd | Scituate |
| Cliff, Zebedee Estey Block | 105-115 Trapelo Rd | Belmont |
| Costello, Maria - Devoy, Joseph and Katherine House | 289 Cherry St | Newton |
| Reppucci, N. and G. Apartments | 369-373 Sumner St | Boston |
| Not Named in Database | 4 Barry St | Randolph |
| Not Named in Database | 22 Connolly St | Randolph |
| Not Named in Database | 17 Ellsworth St | Brockton |
| Not Named in Database | 41-43 Esmond St | Boston |
| Not Named in Database | 63 Legion Pkwy | Brockton |
| Not Named in Database | 195 Main St | Brockton |
| Not Named in Database | 38 Avalon Rd | Milton |
| Bradlee, Charles - Barnes, Henry House | 116 Maple St | Milton |
| Hanover Branch Railroad Employee Residence | 304 Broadway | Hanover |
| Glassman, Harry Apartments | 39-41 Cheney St | Boston |
| Not Named in Database | 15 Spooner St | Easton |
| Liggett's Drug Store | 14 Bow St | Somerville |

| HISTORIC SITE NAME | ADDRESS | TOWN NAME |
|---|---|---|
| Towle, Ernest - McCarthy, Michael and Annie House | 1 Olive Sq | Somerville |
| Leusher, William B. and Emily M. House | 42 Lakeview Rd | Framingham |
| Morrison, Newton - Burns, Blanche Morrison House | 153 University Rd | Brookline |
| Welsh, William Row House | 1 Saint James Pl | Boston |
| Field, D. W. Park | Pleasant St | Brockton |
| Not Named in Database | 50 South St | Brockton |
| Lilly, Brackett and Co. Shoe Factory Machine Shop | 124-126 Montello St | Brockton |
| Not Named in Database | 380 Plymouth St | Middleborough |
| Dean Junior College Counseling and Career Center | 89 West Central St | Franklin |
| Green Street Cemetery | 13 Green St | Franklin |
| Wight, Jonathan Barn | 200 North St | Medfield |
| Prentice, B. F. House | 6 Prentiss St | Southborough |
| Not Named in Database | 10 Pleasant St | Hopkinton |
| Morse House | 171 Framingham Rd | Marlborough |
| Richards, Stowell House | 43 Richards Rd | Southborough |
| Lariviere, Edward J. House | 148-150 West Main St | Marlborough |
| Not Named in Database | 36 Ames Pl | Marlborough |
| Not Named in Database | 34 Johnson St | Framingham |
| Dowse, William Chamberlain House | 13 Lake St | Sherborn |
| Sweeting - Copeland - Fuller House | 440 Franklin St | Mansfield |
| Bonney - Kimball Garage | 299 South St | Medfield |
| Briggs, Emma House | 126 Abbott Rd | Wellesley |
| Tau Zeta Epsilon Society House - Wellesley College | Central St | Wellesley |
| Fahey, Honora House | 123 Washington St | Wellesley |
| Not Named in Database | 38 Whittier Rd | Wellesley |
| Lyon, Amos House | 17-19 Fairbanks Ave | Wellesley |
| Not Named in Database | 41 Hampton Rd | Westwood |
| Not Named in Database | 135 Woerd Ave | Waltham |
| Grove Hill Cemetery | 290 Main St | Waltham |
| Macurda, William A. House | 24 Marshall St | Watertown |
| Not Named in Database | 25 Fairmont St | Belmont |
| Philbrick, Edward S. - Winsor, Alfred House | 24 Walnut Pl | Brookline |
| Not Named in Database | 138 Harvard St | Brookline |
| Vose, Ambrose House | 153 Kent St | Brookline |
| Not Named in Database | 35 Dana Ave | Boston |
| Sullivan, Stuart House | 46 Eldridge Rd | Boston |
| Williams, John House | 281 Fairmount Ave | Boston |
| Not Named in Database | 11 Hallam St | Boston |
| Riley, P. J. and Company | 291-295 Highland St | Boston |
| Not Named in Database | 18-20 Cedar Pk | Boston |
| Williams, George H. Rowhouse | 29 Mount Pleasant Ave | Boston |
| Whittier, Albert R. House | 94 Neponset Ave | Boston |
| Not Named in Database | 54 Virginia St | Boston |
| Fowler, David A. House | 24 Mayfield St | Boston |
| Carney Hospital Nurses Residence | 40 Old Harbor St | Boston |
| Not Named in Database | 48 Stults Rd | Belmont |
| Not Named in Database | 59-71 Griggs Rd | Brookline |
| Mason, Harold House | 21 Russell St | Brookline |
| Not Named in Database | 142 Brattle St | Cambridge |
| James, Joseph Knightley House | 83 Belmont St | Somerville |
| Not Named in Database | 266 Lake St | Belmont |
| Not Named in Database | 13 Kenilworth St | Boston |
| Johnstone, T. A. Building | 136 Saint Botolph St | Boston |
| Harding, A. E. House | 374 Marlborough St | Boston |
| Not Named in Database | 50 Commonwealth Ave | Boston |
| Not Named in Database | 3 Rutland Sq | Boston |
| Fowle, William H. and John D. House | 305-307 Chestnut Ave | Boston |
| Durell, Rev. George W. House | 137 Summer St | Somerville |
| Sacred Heart Roman Catholic Church | 39 Sixth St | Cambridge |
| Not Named in Database | 111-113 Thorndike St | Cambridge |
| Pennock, S. S. Building | 2 Clarendon St | Boston |
| Donahue, Nora Three-Decker | 28 Church St | Boston |
| Saint Joseph's Cemetery | 990 Lagrange St | Boston |
| Not Named in Database | 60 Waverly St | Boston |
| Gleason, Elizabeth J. Row House | 919 Beacon St | Boston |

| HISTORIC SITE NAME | ADDRESS | TOWN NAME |
|---|---|---|
| Curtis, Louis House | 464 Beacon St | Boston |
| Not Named in Database | 37-43 Marion St | Boston |
| Burgess, Abigail Bromfield Townhouses | 7-9 Hamilton Pl | Boston |
| O'Brien, John - Logan, Edward L. Apartment House | 270 Bowdoin St | Boston |
| Old Corner Bookstore, The | 277-285 Washington St | Boston |
| Webster, A. J. House | 247 Newbury St | Boston |
| Not Named in Database | 1154 Washington St | Boston |
| Not Named in Database | 118 Fulton St | Boston |
| Not Named in Database | 106 Chandler St | Boston |
| Long, William B. - Phipps, Solomon G. Block | 265-271 Main St | Boston |
| Palestine Masconic Lodge | 536 Broadway | Everett |
| Bridge Street Bridge | Bridge St | Bridgewater |
| Summer Street Bridge over Taunton River | Summer St | Bridgewater |
| Not Named in Database | 268 Union St | Holbrook |
| Lowell, Henry H. House | 13 Centre Ave | Rockland |
| Joy, Simon House | 22 Pleasant St | Weymouth |
| Beal House | 183 Main St | Hanson |
| First Congregational Church of Plympton Parsonage | 252 Main St | Plympton |
| Not Named in Database | 2035 Washington St | Hanover |
| Perry, Isaac and Betsy Chubbuck House | 551 Washington St | Hanover |
| South Scituate Savings Bank | 1 River St | Norwell |
| Not Named in Database | 25 Edgemere Rd | Quincy |
| Prattville School | 441 Washington Ave | Chelsea |
| Loud, Julia M. Building | 443 Broadway | Chelsea |
| Whiton, William House | 413 Main St | Hingham |
| Not Named in Database | 17 Oregon Ct | Hingham |
| Gardner, Calvin House | 11-13 Water St | Hingham |
| Wood, Charles House | 456 Beechwood St | Cohasset |
| Richardson, Thomas F. Caretaker's House | 236 Jerusalem Rd | Cohasset |
| McGaw, William H. House | 25 Norfolk Rd | Cohasset |
| Gammons Road Causeway and Bridge | Gammons Rd | Cohasset |
| Saint John's The Evangelist Church Rectory | 700 Washington St | Canton |
| Cormeir, Lonis House | 21 French St | Wayland |
| Howe, George B. House | 51 Pemberton Rd | Wayland |
| Trinder House | 13 Grasshopper Ln | Scituate |
| Sachem Rock Farm Goldfish Pond | 355 Plymouth St | East Bridgewater |
| Not Named in Database | 153 Hinckley Rd | Milton |
| Southworth, Alva House | 38 Norfolk Rd | Holbrook |
| Boston Consumptives Hospital - Recreation Building | 249 River St | Boston |
| Lombard, Ephraim Jr. House | 22 Hancock St | Boston |
| Brown, Samuel J. - Humphrey, George H. House | 34 Cedar Lane Way | Boston |
| McDonald House | 432 Moose Hill St | Sharon |
| Chelsea Garden Cemetery - Crafts Grave Stone | 70 Central Ave | Chelsea |
| Briggs, George H. House | 150 Central St | Norwell |
| Not Named in Database | 42 Rhoades Ave | Walpole |
| Young, Edwin A. House | 38 Reservoir Rd | Cohasset |
| Spring Brook Cemetery - Hunnewell, Wm. Monument | Spring St | Mansfield |
| Not Named in Database | 101 Mystic Ave | Medford |
| Not Named in Database | 11 North St | Medford |
| Wilson, George H. House | 47 Revere Rd | Quincy |
| Alger Cannon | School St | Walpole |
| Christian Science Center - Eddy Library Courtyard | 200 Massachusetts Ave | Boston |
| Berry, Sarah House | 24-28 Ladd St | Watertown |
| Willis, Rufus H. - Chipperfield, Charles H. House | 74 Center St | Easton |
| Not Named in Database | 63 Hancock St | Boston |
| Mack, Alexander - Lindell, Charles House | 82 North Main St | Easton |
| Not Named in Database | 512 Harvard St | Boston |
| Not Named in Database | 341 Court St | Plymouth |
| Mann, Howard House and Store | 44 South St | Wrentham |
| Not Named in Database | 40 McCarthy St | Franklin |
| Clark, Cutler and McDermott Factory Building | 5 Fisher St | Franklin |
| Nason and Pond Boarding House | 43 Oak St | Franklin |
| Razee, James E. House | 97 East Central St | Franklin |
| Daniels, L. S. House | 179 Main St | Medway |
| Newton, D. H. House | 44 Lincoln St | Medway |

| HISTORIC SITE NAME | ADDRESS | TOWN NAME |
|---|---|---|
| Ballou, D. T. Shoe Factory | 22 Winthrop St | Holliston |
| Salmon, John A. House | 9 East Main St | Southborough |
| May Hall - Framingham State College | State St | Framingham |
| Gibbs, John L. House | 21 Main St | Framingham |
| Not Named in Database | 25-27 Water St | Framingham |
| Parker, Esther House | 177 Lake St | Sherborn |
| NRDEC Building #53 - Family Housing | Kansas St | Natick |
| Pines, The - Hunnewell Estate | 828 Washington St | Wellesley |
| Wellington Farm Pigsties | 487 Wellesley St | Weston |
| Pettee, Calvin House | 52 Granite St | Foxborough |
| Bonney - Kimball Shed | 299 South St | Medfield |
| Murphy, J. - Keith, Henry H. House | 37 Cross St | Norwood |
| Rotch, Albert Atwood House | 102 South St | Easton |
| Appalachian Mountain Club - Cottage #3 | Blue Hills Reserv. | Randolph |
| Not Named in Database | 84 Dover Rd | Wellesley |
| Jones Estate Boarding House | 44 Ledgewood Rd | Weston |
| Not Named in Database | 15 Saunders Terr | Wellesley |
| Not Named in Database | 68 Sterling Rd | Westwood |
| Not Named in Database | 10 Newsome Pk | Boston |
| Hicks, R. House | 51 White Pl | Brookline |
| Not Named in Database | 18 Kenton Rd | Boston |
| Roberts - Peabody - Loew House | 2 Elias Ln | Milton |
| Milton-Boston Milestone | 741 Canton Ave | Milton |
| Not Named in Database | 16 Dunreath St | Boston |
| Not Named in Database | 19 Rockville Pk | Boston |
| Not Named in Database | 12 Saint Marks Rd | Boston |
| Old Colony Railroad Bridge (Milepost #3.45) | Freeport St | Boston |
| Ryan, Michael A. House | 15 Tip Top St | Boston |
| Not Named in Database | 1-2 Pama Gardens | Boston |
| Not Named in Database | 34-36 Russell St | Brookline |
| LeFrancis, Frederick Carriage House | 125 Steadman St | Brookline |
| Seamans, Frank M. Building | 57-65 Pleasant St | Brookline |
| Grishaver - Gerrish Apartments | 2-24 Euston St | Brookline |
| M. I. T. - Hayden Library | Memorial Dr | Cambridge |
| Ware Hall | 383 Harvard St | Cambridge |
| Not Named in Database | 341-343 Harvard St | Cambridge |
| Thomas, David W. Row House | 57 Hemenway St | Boston |
| Shapleigh, William House | 128 Commonwealth Ave | Boston |
| Merrill, Silas House | 175 Marlborough St | Boston |
| Gerrish, George W. Double House | 11-15 Newton St | Boston |
| Not Named in Database | 14 Dartmouth Pl | Boston |
| Munroe, Benjamin House | 88 Munroe St | Somerville |
| Not Named in Database | 553 Columbus Ave | Boston |
| Foster, Edson H. Row House | 77 Tyler St | Boston |
| Connor, James Row House | 90 G St | Boston |
| Beckler, Daniel W. Row House | 299 K St | Boston |
| Johnson, Richard - Bartlett, David House | 7A Smith Ct | Boston |
| Not Named in Database | 59 Winthrop St | Boston |
| Merrill, Silas House | 298 Newbury St | Boston |
| Not Named in Database | 143 West Canton St | Boston |
| Boston Elevated Railway Station - Beach Street Station | 62-66 Harrison Ave | Boston |
| Simes, William Building | 118-128 Lincoln St | Boston |
| B & M Railroad Bridge over Adams Street | Adams St | Malden |
| Town House | Central Sq | Bridgewater |
| Robinson, W. Hilman House | 119 Maple Ave | Bridgewater |
| Jenkins, H. Loring House | 21 Park Terr | Bridgewater |
| Whitmarsh, James House | 522 Washington St | Abington |
| Not Named in Database | 660 Middle St | Weymouth |
| Vining, Benjamin House | 1007 Union St | Rockland |
| Parker, Zacheus T. Store | 266 Main St | Plympton |
| Sprague House | 693 State St | Hanson |
| Gordon, David House | 600 Adams St | Milton |
| Pierce, Lancelot House | 631 Adams St | Milton |
| Not Named in Database | 20 Clifton St | Quincy |
| Not Named in Database | 11 Second St | Weymouth |

| HISTORIC SITE NAME | ADDRESS | TOWN NAME |
|---|---|---|
| Not Named in Database | 20 Manatee Rd | Weymouth |
| Fort Strong - Switchboard Room | Long Island | Boston |
| Not Named in Database | 47 Lafayette Ave | Hingham |
| Hall, J. House | 479 Beechwood St | Cohasset |
| Perry, Ralph F. House | 160 Linden Dr | Cohasset |
| Cowen, Robert House | 101 Nichols Rd | Cohasset |
| Delano, Isaac Barn | 566 Tremont St | Duxbury |
| American Net and Twine Company Worker Housing | 245-247 Washington St | Canton |
| Camp Kiwanee - North Circle South Cabin | 1 Camp Kiwanee Rd | Hanson |
| Nichols, Israel House | 246 Old Oaken Bucket Rd | Scituate |
| Litchfield, Sumner House | 278 Summer St | Scituate |
| Sachem Rock Farm Drainage Ditch | 355 Plymouth St | East Bridgewater |
| Not Named in Database | 187 Union St | Millis |
| Not Named in Database | 61 Plymouth Ave | Milton |
| Chase, Philip Garage | 241 Highland St | Milton |
| Babcock, Lemuel House | 1157 Canton Ave | Milton |
| Wade, Marshall S. Barn | 113 Main St | Norfolk |
| Souther, Benjamin S. House | 101 Leavitt St | Hingham |
| Not Named in Database | 143 Union St | Randolph |
| Not Named in Database | 133 Warren St | Randolph |
| Central Street Bridge over MBTA - B & M Railroad | Central St | Somerville |
| Not Named in Database | 9 Fox Point Rd | Boston |
| Not Named in Database | 132 Savin Hill Ave | Boston |
| Forest Hills Cemetery - Grief | 95 Forest Hills Ave | Boston |
| Camp Gannett Ballfield | 174 Lakeview St | Sharon |
| Briggs, Levi House | 48 Mount Pleasant Sq | Randolph |
| MBTA Old Colony Railway Station | Chief Cushing Hwy | Cohasset |
| Not Named in Database | 1427 Washington St | Canton |
| Torrey, Lemuel Shoe Company | 189-191 North St | Weymouth |
| Malley, William P. House | 28 Summit Ave | Sharon |
| Not Named in Database | 36 South Russell St | Boston |
| Standish Burying Ground - Soule, George Stone | Chestnut St | Duxbury |
| Not Named in Database | 241 South St | Wrentham |
| Not Named in Database | 865 Washington St | Holliston |
| Burnett, Edward Dairy Farm Worker Housing | 45 Deerfoot Rd | Southborough |
| Not Named in Database | 32 Latisquama Rd | Southborough |
| Whittemore Library and Bookstore | State St | Framingham |
| Wight - Esty Block | 931 Worcester Rd | Framingham |
| Hallett, Edmund S. House | 86 West Main St | Marlborough |
| Not Named in Database | 36 Eames St | Framingham |
| Murphy, John H. House | 15 Clark St | Framingham |
| Not Named in Database | 936R Central St | Framingham |
| NRDEC Building #54 - Family Housing | Kansas St | Natick |
| Not Named in Database | 354 Old Post Rd | Sharon |
| Tolman, J. House | 17 Bluff Head Rd | Sharon |
| Unitarian Church of Wellesley Hills | 309 Washington St | Wellesley |
| Lewis, Charles House | 47 Livermore Rd | Wellesley |
| Saint Paul's Episcopal Chapel - Brick Chapel, The | 76 Church St | Dedham |
| Not Named in Database | 14-16 Ridgemont St | Boston |
| Roughwood - Cox, William House - Servant's House | 308 Heath St | Brookline |
| Putterham Meadows Golf Course Club House | 1281 West Roxbury Pkwy | Brookline |
| Johnston, C. G. House | 1148 Boylston St | Brookline |
| Porter, Rachel Garage | 260 Fisher Ave | Brookline |
| Endicott, Arthur E. Garage | 29 Hyslop Rd | Brookline |
| Not Named in Database | 173 Durnell Ave | Boston |
| Not Named in Database | 17 Burroughs St | Boston |
| Willow Pond Outlet Structure, Waterfall & Culvert | Willow Pond | Boston |
| Colonnade Block | 217-229 Washington St | Brookline |
| Vose, Benjamin - Shepard, Joseph House | 30 Holmes Ln | Milton |
| Crawford, James House | 32 State St | Milton |
| Playstead, The | Franklin Park | Boston |
| D'Entremont, Oliver Two-Family House | 582 Weld St | Boston |
| Lash, Bridget House | 147 Neponset Ave | Boston |
| Ferguson, Thomas Building | 1850 Beacon St | Brookline |
| Perkins, Sara M. House | 129 Centre St | Brookline |

| HISTORIC SITE NAME | ADDRESS | TOWN NAME |
|---|---|---|
| Mead, Grace B. S. House | 30 Stetson St | Brookline |
| Jones, Arthur G. House | 127 Browne St | Brookline |
| Burtchell House | 170 Babcock St | Brookline |
| Not Named in Database | 21 Eliot St | Boston |
| Opposition House | 2-4 Hancock Pl | Cambridge |
| Not Named in Database | 245-249 Elm St | Somerville |
| Prince - Wood House | 9-9A Bower St | Medford |
| Thomas, Washington B. Apartment Building | 92 Gainsborough St | Boston |
| Green, Joseph Three-Family House | 53 Saint Germain St | Boston |
| Not Named in Database | 166-170 Brooks St | Boston |
| Boston Museum of Fine Arts | 465 Huntington Ave | Boston |
| Woodbury, James A. - Geldowsky, Ferdinand Building | 2-28 Otis St | Cambridge |
| Smith, F. W. House | 336 Beacon St | Boston |
| Not Named in Database | 167 Tremont St | Boston |
| Poole, Eliza M. - Scanlan, Patrick House | 50 Harvard St | Boston |
| Capen, Samuel C. House | 1904 Washington St | Boston |
| Kenney, John - Hersey, Francis C. Double House | 516 East Broadway | Boston |
| Littlefield, Ivory Double House | 62-64 Pearl St | Boston |
| Not Named in Database | 14 Front St | Chelsea |
| Hersey Family Cemetery | 50 William Hersey Ln | East Bridgewater |
| Beal, David House | 323 East Water St | Rockland |
| Sylvester, William K. and Mary Elizabeth Lane House | 64 Oakland Ave | Hanover |
| Adams National Historic Site - Beale Storage Shed | 181 Adams St | Quincy |
| Bailey, Hanson House | 20 Fort St | Quincy |
| Sheehan, Mary Building | 257 Chestnut St | Chelsea |
| Dannon, C. - Getchel, A. C. House | 43 Trident Ave | Winthrop |
| Marks, Manuel House | 15 Hill St | Cohasset |
| Not Named in Database | 21 Mordecai Lincoln Rd | Scituate |
| Nickerson, Capt. George Lewis House | 255 South Main St | Cohasset |
| Religion Tablet | Boston Common | Boston |
| Cochituate Aqueduct | Cochituate Aqueduct | Wayland |
| Charlestown Navy Yard - Portal Crane 30 | Navy Yard | Boston |
| Holmes, Frank Henry Barn | 13 Wapping Rd | Kingston |
| Sampson, Noah Barn | 383 Summer St | Duxbury |
| Sampson, Studley House | 309 Washington St | Duxbury |
| Josselyn, Aaron House | 499 Washington St | Duxbury |
| Ventress Building | 76 South River St | Marshfield |
| Raymond, Henry S. Carriage Barn | 133 Salisbury Rd | Brookline |
| Not Named in Database | 75 East St | East Bridgewater |
| Not Named in Database | 18 Captain Pierce Rd | Scituate |
| Not Named in Database | 112 Hinckley Rd | Milton |
| Holcomb, W. P. House | 63 Irving St | Millis |
| Mendon Road Remnants | East Union St | Ashland |
| Dobson, Cleta House | 231 Main St | Kingston |
| Miller Hospital - Miller Hall North Gateposts | 97 Myrtle St | Norfolk |
| Not Named in Database | 131 Union St | Norfolk |
| Burr, Allston P. House | 67 Leavitt St | Hingham |
| Chamberlain, Augustine J. House | 99 Revere St | Boston |
| Rudy's Valet Cleaning Service | 21 Summer St | Natick |
| Not Named in Database | 59 Dudley Rd | Sudbury |
| Not Named in Database | 15 Morton Terr | Milton |
| Andrews, George W. House | 13 Mechanic St | Easton |
| Chute, Richard H. House | 35 Crest Rd | Sharon |
| Paine, Jebediah Thomas House | 86-88 Riverside St | Watertown |
| Delano, Elisha House | 279 High St | Duxbury |
| Perry, Thomas C. House and Fish Market | 30 Columbus Ave | Easton |
| Not Named in Database | 40 Irving St | Boston |
| Not Named in Database | 64 Pinckney St | Boston |
| Boston Cooperative Building Company Apartments | 17 Thacher St | Boston |
| Not Named in Database | 18 Ray Hill | Franklin |
| Not Named in Database | 34 Cottage St | Franklin |
| Moulton, M. D. House | 22 Holliston St | Medway |
| Not Named in Database | 238 Pleasant St | Millis |
| Not Named in Database | 56 Wood St | Hopkinton |
| Pratt, Dr. Jefferson - Crooks, Abram House | 25 Main St | Hopkinton |

| HISTORIC SITE NAME | ADDRESS | TOWN NAME |
|---|---|---|
| Howe, Rev. Nathaniel House | 59 Hayden Rowe St | Hopkinton |
| Nichols, De Clinton House | 40 Main St | Southborough |
| Nichols, Oren House | 260 Boston Rd | Southborough |
| Clisbee, John House and Organ-making Shop | 64 Pleasant St | Marlborough |
| Not Named in Database | 37 Central St | Marlborough |
| Not Named in Database | 65 Cottage St | Framingham |
| Newell, Eleazar Allen Corn Crib | 23 Farm St | Medfield |
| Foxborough Masonic Hall | Rockhill St | Foxborough |
| Briggs, Alson House | 136 West St | Mansfield |
| Foxborough State Hospital - A Building (Acute) | Chestnut St | Foxborough |
| Medfield First Baptist Church Parsonage | 40 South St | Medfield |
| Pendergast Circle Northbound Bridge over Route 1 | Nahaton St | Norwood |
| Allen, Harry P. House | 1 Warren St | Norwood |
| Purbeck, William - Capen, Silas House | 91 Pleasant St | Norwood |
| Furnace Village Tenement #2 | 53 South St | Easton |
| Battelle, Sherman House | 4 Main St | Dover |
| Baker, William Emerson Estate | Grove St | Needham |
| Pomeroy Hall - Wellesley College | Central St | Wellesley |
| Not Named in Database | 16 Clark Rd | Wellesley |
| Not Named in Database | 14-16 Stafford Pl | Westwood |
| Not Named in Database | 27 Hooper St | Westwood |
| Not Named in Database | 267 Common St | Dedham |
| Not Named in Database | 7 Dexter St | Dedham |
| Not Named in Database | 21 Fuller St | Waltham |
| Not Named in Database | 184 Brown St | Waltham |
| Clark Street Railroad Bridge | Clark St | Belmont |
| Miller, Charles S. House | 33 Circuit Rd | Brookline |
| Foster House | 16 Circuit Rd | Brookline |
| Cox, William Estate Employee Housing | 495-497 Heath St | Brookline |
| Lincoln, Charles J. House | 109 Rawson Rd | Brookline |
| Russell, Daniel W. House | 70-72 Cypress St | Brookline |
| Brookline Cooperative Bank | 264 Washington St | Brookline |
| Haskell, Edward H. Home for Nurses | 220 Fisher Ave | Boston |
| French - Bronsdon House | 188 Hillside St | Milton |
| Thurber, William House | 224 Hinckley Rd | Milton |
| Not Named in Database | 23 Deering St | Boston |
| Bean, Hiram P. Row House | 92 Mount Pleasant Ave | Boston |
| Chenery House | 468 Belmont St | Watertown |
| Rhodes Block | 1624-1632A Beacon St | Brookline |
| B and L Associates Building | 1540-1560 Beacon St | Brookline |
| Amory, Dr. Robert House | 19 Colchester St | Brookline |
| Lawrence, Amos A. House | 10-18 Monmouth Ct | Brookline |
| Not Named in Database | 130 Saint Mary's St | Boston |
| Sharry, William J. House | 5A Bigelow St | Cambridge |
| Not Named in Database | 8 Scott St | Cambridge |
| Not Named in Database | 235-237 Holland St | Somerville |
| Horn, E. B. Building | 191 Saint Botolph St | Boston |
| Not Named in Database | 49 Greenwich St | Boston |
| Jones, Frederick House | 39 West Newton St | Boston |
| Not Named in Database | 77 Dartmouth St | Boston |
| Not Named in Database | 10 Westwood Rd | Somerville |
| Not Named in Database | 6 Columbus Sq | Boston |
| NY, NH & H Railroad Bridge over Charles River | Charles River | Boston |
| Saint James African Orthodox Church | 50 Cedar St | Boston |
| Howard, Joseph W. House | 377 Walnut Ave | Boston |
| Not Named in Database | 9 Newbury St | Boston |
| Broadway Subway Station | Broadway Ave | Boston |
| Saint James the Greater Church Rectory Archway | 131 Harrison Ave | Boston |
| Lane, Marshall E. House | 282 Market St | Rockland |
| Hanover Town Hall Memorial Flagpole | 550 Hanover St | Hanover |
| Milne, Andrew House | 38 Independence Ave | Quincy |
| Boston Gear Works | 14 Hayward St | Quincy |
| Not Named in Database | 47 Pleasantview Ave | Weymouth |
| Fenno House | 219 School St | Revere |
| Seymour, Charles House | 136 Main St | Hingham |

| HISTORIC SITE NAME | ADDRESS | TOWN NAME |
|---|---|---|
| Treadway, Thomas A. House | 49 Pleasant St | Hingham |
| Smith, John House | 30 Main St | Hull |
| Gonsalves, Anthony Jr. House | 63 Church St | Cohasset |
| Wentworth House | 20 Meade Ave | Hull |
| Potter, Asa Estate Manager's House | 66 Howe Rd | Cohasset |
| Lane, Thomas J. House | 5 Windsor Rd | Cohasset |
| Litchfield, Stephen Barn | 743 Country Way | Scituate |
| Kincaid, Henry L. House | 355 Atlantic Ave | Cohasset |
| Dawes, Capt. James H. - Foster, Capt. Charles Hse | 272 Main St | Kingston |
| Kently, George - Ruby, Isaac Garage | 58-60 Beals St | Brookline |
| Not Named in Database | 46 Miller St | Norfolk |
| Thayer, L. House | 129 Lafayette St | Randolph |
| Linfield, N. House | 150 South Main St | Randolph |
| Not Named in Database | 109 Warren St | Randolph |
| Perkins, John B. House | 126 Myrtle St | Boston |
| Shannahan, Dennis House | 283 Lowell St | Somerville |
| Evergreen Cemetery Maintenance Building | 2060 Commonwealth Ave | Boston |
| Alger, William Rounseville House | 6 Brimmer St | Boston |
| Not Named in Database | 21 Summer St | Medford |
| Not Named in Database | 22 Columbia Rd | Medford |
| Not Named in Database | 60 Garfield St | Watertown |
| Chickering, H. - Stiles, James House | 64 Oregon Rd | Ashland |
| Weston, John C. Jr. House | 218 Surplus St | Duxbury |
| Not Named in Database | 206 Northampton St | Boston |
| Goward, Edwin Talbot - Meyers, Bertha M. G. House | 31 Barrows St | Easton |
| Not Named in Database | 45 Chestnut St | Boston |
| Norcross, James H. House | 7 Chester St | Watertown |
| Allen, Hannah J. Building | 208-210 Washington St | Somerville |
| Not Named in Database | 46 Thompson Ln | Milton |
| Rosen, Gabe Apartment Building | 65-73 Park St | Brookline |
| Jennings, Edmond L. House | 22 Payson Rd | Brookline |
| Not Named in Database | 65 Woodcliff Rd | Brookline |
| Souther, Donald House | 9 Lily Pond Ln | Cohasset |
| Jordan, Robert C. House | 43 Lothrop Ln | Cohasset |
| Waugh, Mary House and Grocery Store | 81 Warren St | Arlington |
| Newton Cemetery | 791 Walnut St | Newton |
| Washington Park Greensward | Washington Pk | Newton |
| Kimball, Edwin House | 907 Watertown St | Newton |
| Not Named in Database | 298 Derby St | Newton |
| Upham, Edward - Anderson, Karl A. House | 15 Webster Pl | Newton |
| McCarty, Michael House | 302 Webster St | Newton |
| Not Named in Database | 48 Woodbine St | Newton |
| Chesley, Harry G. House | 173 Woodland Rd | Newton |
| Ross, Henry F. House | 336 Cabot St | Newton |
| West, George House | 222 Chestnut Hill Rd | Newton |
| Baker, Peter C. House | 126 Cornell St | Newton |
| Lord, George Clement Estate Servants Quarters | 93-95 Cabot St | Newton |
| Moore, Thomas M. House | 49-51 Clinton Pl | Newton |
| O'Brien, Stephen House | 74-76 Cummings Rd | Newton |
| Morse, Warren M. House | 50 Elmore St | Newton |
| Jones, Grace House | 184 Windsor Rd | Newton |
| Noonan, Daniel A. House | 208 Woodward St | Newton |
| Not Named in Database | 143 Lincoln St | Newton |
| Newton Theological Institute - Noyes Hall | 215 Herrick Rd | Newton |
| Not Named in Database | 129 Monadnock Rd | Newton |
| Not Named in Database | 45 Cedar St | Newton |
| Not Named in Database | 74 Country Club Rd | Newton |
| Not Named in Database | 81 Allen Ave | Newton |
| Not Named in Database | 21 Pickwick Rd | Newton |
| Texaco Gas Station | 454 Watertown St | Newton |
| Newton Police Headquarters Garage | 1321 Washington St | Newton |
| Not Named in Database | 495 California St | Newton |
| Not Named in Database | 47 Wyoming Rd | Newton |
| U. S. Post Office - Waban Branch | 93 Wyman St | Newton |
| Not Named in Database | 48 Old Colony Rd | Newton |

| HISTORIC SITE NAME | ADDRESS | TOWN NAME |
|---|---|---|
| Metropolitan District Commission Boathouse | 2401 Commonwealth Ave | Newton |
| Perrins, Lester House | 30 Groveland St | Newton |
| Not Named in Database | 40 Spiers Rd | Newton |
| Not Named in Database | 46 Spiers Rd | Newton |
| Not Named in Database | 271 Wiswall Rd | Newton |
| Not Named in Database | 122 Truman Rd | Newton |
| Not Named in Database | 13 Prospect St | Newton |
| Whittier, W. B. House | 15A-15B Maple Terr | Newton |
| Cutter, James House | 27 Knowles St | Newton |
| Bellamy, Harriet House | 35 Lakewood Rd | Newton |
| Not Named in Database | 73 Day St | Newton |
| Not Named in Database | 20 Winthrop St | Milton |
| Not Named in Database | 30 Caldon Path | Newton |
| Not Named in Database | 88 Prince St | Boston |
| Not Named in Database | 167 Salem St | Boston |
| Not Named in Database | 40 Sheafe St | Boston |
| Mount Auburn Cemetery - Benjamin, Asher Monument | 580 Mount Auburn St | Watertown |
| Mount Auburn Cemetery - Edgerton, Harold Monument | 580 Mount Auburn St | Watertown |
| Mount Auburn Cemetery - Davenport, Charles Monument | 580 Mount Auburn St | Watertown |
| Not Named in Database | 15-21 Stoughton St | Boston |
| Ellsworth, Merle J. House | 21 Vesey Rd | Randolph |
| Baptiste, Ephraim House | 24 Vesey Rd | Randolph |
| Hervey, James A. School | 120 Sharon St | Medford |
| Not Named in Database | 5 Colliston Rd | Boston |
| Not Named in Database | 41 Governor Belcher Ln | Milton |
| Not Named in Database | 20 Otis St | Milton |
| Not Named in Database | 64 Governors Rd | Milton |
| Not Named in Database | 5 Moorland Rd | Scituate |
| Not Named in Database | 28 Moorland Rd | Scituate |
| Ward, Edward - Walbach, George G. Barn | 179 Edward Foster Rd | Scituate |
| Simmons College Residence Campus - Health Center | 321 Brookline Ave | Boston |
| Red Cottage Road and Path System | 1485 Brush Hill Rd | Milton |
| Hillside Market | 323A Boston Ave | Medford |
| Not Named in Database | 6 River St | Medford |
| Howley, Mary Gise Fillinger House | 53 Garfield Ave | Medford |
| Not Named in Database | 33 Washington St | Medford |
| Cardinal Cushing Center - Statue of Saint Francis | Washington St | Hanover |
| Locke, W. H. House | 55 Alexander Ave | Belmont |
| Ayers, Norman J. and Lucile K. House | 21 Barnstable Rd | Newton |
| Whidden, Stephen Hampden and Annie Wellington Willard House | 39 Sterling St | Newton |
| Paterson, Seward M. and Marion Pushie House | 18 Wykeham Rd | Newton |
| Not Named in Database | 100 Valley Rd | Milton |
| Linton, Joseph and Gertrude House | 295 Lake St | Arlington |
| Glassman House | 19-21 Hartwell St | Boston |
| Percy, Dr. Frederick B. House | 192-14 Aspinwall Ave | Brookline |
| Not Named in Database | 92-94 Francis St | Brookline |
| O'Goudey, Gilbert House | 43-45 Harrison St | Brookline |
| Not Named in Database | 47-49 Harrison St | Brookline |
| Burr, Alba S. House | 676 Washington St | Brookline |
| Not Named in Database | 21 Spooner St | Easton |
| Guthrie, James F. and Annie House | 4 Emerson St | Somerville |
| Terry, Patrick Building | 353 Somerville Ave | Somerville |
| Louis Wolk Block | 22 Addington Rd | Brookline |
| Souther Apartments | 22 Claflin Rd | Brookline |
| Shaw, Lt. Nicolas 'New' House | 1121 Bedford St | Abington |
| Not Named in Database | 393 West Elm St | Brockton |
| Fullerton, C. D. House | 214 West Elm St | Brockton |
| Packard House | 39 Prospect St | Brockton |
| Snell, M. House | 166 Howard St | Brockton |
| Brockton VA Hospital - Connecting Corridors | 940 Belmont St | Brockton |
| Walker House | 35 Hollingsworth Ave | Braintree |
| Not Named in Database | 17 Vine St | Braintree |
| North Wrentham Cemetery Stone Walls | Seekonk St | Norfolk |
| Staples, George House | 22 Martin Ave | Franklin |
| Brennan, M. House | 17 Lincoln St | Medway |

| HISTORIC SITE NAME | ADDRESS | TOWN NAME |
|---|---|---|
| Not Named in Database | 18 Mechanic St | Holliston |
| Mitchell, Edwin Vinald House | 9 Mitchell St | Medfield |
| Saint Paul's Episcopal Church | 13 Main St | Hopkinton |
| Phipps, William Adams House | 151 Hayden Rowe St | Hopkinton |
| Bemis House | 17 Oak Hill Rd | Southborough |
| Burnett Memorial Cemetery - Burnett Park Cemetery | 27R Main St | Southborough |
| Ellis, Moses House | 283 Pleasant St | Framingham |
| Not Named in Database | 187 Beach St | Marlborough |
| O'Connell, John Shoe Factory Worker Housing | 44 Bridge St | Marlborough |
| Whitcomb - Greenwood House | 104 Maple St | Marlborough |
| Shopper's World Shopping Center | Worcester Rd | Framingham |
| Ryan, Edward House | 2 Everett St | Sherborn |
| South Natick Fire Station | 210 Union St | Natick |
| Morrill House | 18 Chapel St | Norwood |
| Cahill, J. House | 27 Williams St | Easton |
| Cunningham, Michael House | 13 Turnpike St | Easton |
| Battle, Judson House | 2 Main St | Dover |
| Chesarone, James Block | 162 Linden St | Wellesley |
| Not Named in Database | 8 Bow St | Wellesley |
| Not Named in Database | 244 Washington St | Westwood |
| Not Named in Database | 84 Glenridge Rd | Dedham |
| Winsor, Ann Bent House #1 | 1 Winsor Way | Weston |
| Belmont Police Station | 460 Concord Ave | Belmont |
| Not Named in Database | 803-807 Boylston St | Brookline |
| Not Named in Database | 82 Southbourne St | Boston |
| Beaconsfield Terraces Hotel and Worker Housing | 89 Beaconsfield Rd | Brookline |
| Quinsler, Antonia House | 626 Washington St | Brookline |
| Williams, Moses B. House | 61 Walnut Pl | Brookline |
| Kennedy, Artemus Barn | 633 Harland St | Milton |
| Haffenreffer Brewery - Building D1 | Bismark St | Boston |
| Captain's Landing | Adams St | Milton |
| Not Named in Database | 1-3 Rockville Pk | Boston |
| Not Named in Database | 31 Rosemont St | Boston |
| French, A. House | 183-185 Grove St | Watertown |
| Wellington Hill Railroad Station | Concord Ave | Belmont |
| Carlton, John and Mary E. Andrews House | 25 University Rd | Brookline |
| Braves Baseball Field Office and Entrance Gate | 10-20 Gaffney St | Boston |
| Wright, Walter P. Garage | 53 Powell St | Brookline |
| Bird, Henry House | 13 Bigelow St | Cambridge |
| Not Named in Database | 14 Gray Gardens West | Cambridge |
| Not Named in Database | 63 Francis Ave | Cambridge |
| Commonwealth Armory | 925 Commonwealth Ave | Boston |
| Whitney, Henry M. Row House | 49 Saint Stephen St | Boston |
| Evergreen Cemetery Entrance Gate | 2060 Commonwealth Ave | Boston |
| Sayles, Laura House | 74 Commonwealth Ave | Boston |
| Glover, John Statue | Commonwealth Ave | Boston |
| Hurst's Broadway Theater | 79-83 Broadway | Somerville |
| Not Named in Database | 20 Mount Vernon St | Somerville |
| Summer Street Fitzgerald Expressway Tunnel Vent | 17 South St | Boston |
| Shapleigh, J. W. - Wheatland, G. W. Jr. Row House | 918 Beacon St | Boston |
| Cushing, Thomas House | 190 Beacon St | Boston |
| Charlestown Heights - Bleachers | Medford St | Boston |
| Park Street Church Ministries Building | 1 Park St | Boston |
| Not Named in Database | 764-766 Washington St | Boston |
| Pierce, Henry Lillie House | 1133 Washington St | Boston |
| Rice, Capt. Thomas House | 2 Salem Street Ave | Boston |
| Bridgewater Iron Mfg. Company Tube Mill | 131 High St | Bridgewater |
| Rockland Junior High School | 100 Taunton Ave | Rockland |
| Gardner, Joseph D. - Blenis, Henry House | 89 Mill St | Weymouth |
| Lovett, Alma - Curtis, Abner House | 65 Oregon St | Rockland |
| Gardiner, James House | 1126 Main St | Hingham |
| Not Named in Database | 625 Adams St | Milton |
| Not Named in Database | 23 Glendale Rd | Quincy |
| Faxon, Henry Munroe House | 44 Bigelow St | Quincy |
| Currier, J. Frank House | 125 Greenleaf St | Quincy |

| HISTORIC SITE NAME | ADDRESS | TOWN NAME |
|---|---|---|
| Midland Railroad Bridge (Milepost # 3.09) | Columbia Rd | Boston |
| Whitten, F. House | 116 Front St | Weymouth |
| Not Named in Database | 12 Friend St | Weymouth |
| Not Named in Database | 1529 Commercial St | Weymouth |
| Not Named in Database | 124 Hawthorne St | Weymouth |
| Boston Army Supply Base - Building 16 | 25 FID Kennedy Way | Boston |
| Not Named in Database | 49 Monmouth St | Boston |
| Cushing, David House | 72 South Pleasant St | Hingham |
| Arnold, Andrew J. House | 66 Church St | Cohasset |
| Cohasset Central Cemetery - South Gate | 25 Joy Pl | Cohasset |
| Not Named in Database | 98 Saint George St | Duxbury |
| Draper Brothers Textile Company Shipping Building | 28 Draper Ln | Canton |
| Allen, Direxa P. Three Decker | 94 Dudley St | Brookline |
| Litchfield, Melvin House | 132 Summer St | Scituate |
| Not Named in Database | 153 Court St | Dedham |
| Feig, William R. House | 58 Windy Hill Rd | Cohasset |
| Not Named in Database | 117 Plymouth Ave | Milton |
| Gay, Harry H. - Toumpouras, George C. House | 25 Sheldon Rd | Cohasset |
| Not Named in Database | Circuit St | Norwell |
| Torrey, Isaac House | 114 River St | Norwell |
| Villanueva House | 164 Savin Hill Ave | Boston |
| Fuller, Stephen P. House | 19 Hancock St | Boston |
| Bangs, Benjamin - Bradstreet, Samuel House | 77 Mount Vernon St | Boston |
| Saint Hugh Roman Catholic Church Rectory | 26 Lawrence Ave | Boston |
| Forest Hills Cemetery - Puddingstone Wall System | 95 Forest Hills Ave | Boston |
| Souther, Kenneth House | 511 C J Cushing Hwy | Cohasset |
| Saef, George F. House | 15 West Gate Ln | Cohasset |
| Wilkinson, John H. Building | 191-195 Washington Ave | Chelsea |
| Williamson, Timothy House | 85 Mount Blue St | Norwell |
| War Memorial Park - Covered Bridge | River St | West Bridgewater |
| War Memorial Park - Benches | River St | West Bridgewater |
| Lord, Samuel Crane House | 361 Centre St | Milton |
| Dyer, Jacob House | 5-7 Sea St | Weymouth |
| Ames Shovel and Tool Company Tenement #91 | 43 Mechanic St | Easton |
| Segrini, Battista House | 56 High St | Sharon |
| Hobart, John A. - Hollis, Thomas Quincy House | 485-487 Washington St | Braintree |
| Butler - Perkins House | 13 East Main St | Hopkinton |
| McGee, Thomas W. House | 5 Pleasant St | Marlborough |
| Not Named in Database | 33 Bridge St | Marlborough |
| Not Named in Database | 13 West Central St | Natick |
| Not Named in Database | 77 Chestnut St | Weston |
| Doughboy World War I Monument | 5 South Main St | Mansfield |
| Clark Tavern | 353-355 Main St | Medfield |
| Fairbanks House | 930 Fisher St | Walpole |
| Waban Bridge | Charles River | Wellesley |
| Shurtlaff, Adroniram J. House | 25 Eaton Ct | Wellesley |
| Belt, Harry House | 45 Arlington Rd | Wellesley |
| Washburn, Cyrus House #1 | 9 Washburn Ave | Wellesley |
| Not Named in Database | 60 Lake Shore Dr | Westwood |
| Not Named in Database | 43 Deerfield St | Westwood |
| Hunnewell, Ebenezer House and Shop | 15 Westfield St | Dedham |
| Needham Town Common Flagpole | Great Plain Ave | Needham |
| Buttrick Building | 600 Main St | Waltham |
| Not Named in Database | 87 Beech St | Belmont |
| Cobb, Charles K. House | 40 Dunster Rd | Brookline |
| Jaques, Herbert Carriage Barn | 50 Dunster Rd | Brookline |
| Not Named in Database | 1228 Boylston St | Brookline |
| Manning, Joseph A. House | 39-41 Clark Rd | Brookline |
| Eliot Hall (The Footlight Club) | 7A Eliot St | Boston |
| Flagg, Sumner House | 28 Allerton St | Brookline |
| Brookline Trust Company Building | 1-5 Harvard St | Brookline |
| Hayward, Fred - Gilbert, Charles House | 86 Morton Rd | Milton |
| Fenno, Joseph House | 65-71 Adams St | Milton |
| Welch, Thomas F. Double House | 2398-2400 Centre St | Boston |
| Not Named in Database | 22 Sussex St | Boston |

| HISTORIC SITE NAME | ADDRESS | TOWN NAME |
|---|---|---|
| Wiley, Thomas Double House | 6-8 Forest St | Boston |
| Pool, Lott House | 23 Prescott St | Boston |
| Not Named in Database | 1 Hunneman Pl | Boston |
| Boston Wharf Company Warehouse | 1-5 Channel Center St | Boston |
| Callahan, Cornelius H. Double House | 25-26 Thomas Pk | Boston |
| Lewenberg, Maurice House | 81-83 Verndale St | Brookline |
| Ryan, Joseph A. House | 24 Auburn St | Brookline |
| Glazer - Goode Building | 104-122 Pleasant St | Brookline |
| Not Named in Database | 183 West Brookline St | Boston |
| Not Named in Database | 78 Hammond St | Boston |
| Ward, Samuel House | 20 Commonwealth Ave | Boston |
| McKay, George House | 216 Commonwealth Ave | Boston |
| Jordan, Eben House | 174 Marlborough St | Boston |
| Not Named in Database | 193-195 Brooks St | Boston |
| Not Named in Database | 124-126 Warren St | Boston |
| Not Named in Database | 34 Dwight St | Boston |
| Brighton High School | 25 Warren St | Boston |
| Not Named in Database | 17 Gray St | Boston |
| Not Named in Database | 818 South St | Boston |
| Thayer, Bayard and Ruth House | 83-84 Beacon St | Boston |
| Barnford House | 51 Belle Ave | Boston |
| Mason, David B. - Mason, Rufus House | 19 Wall St | Boston |
| Cheever, Dr. David W. Building | 86-88 Bedford St | Boston |
| Not Named in Database | 10 Mount Vernon St | Boston |
| O'Brien, John - Logan, Edward L. Apartment House | 272 Bowdoin St | Boston |
| Cox, George D. Row House | 9 Worthington St | Boston |
| Warner, William H. House | 767 East Broadway | Boston |
| Britt, William B. House | 87 Broadway | Chelsea |
| Merriam House | 159 Linden St | Everett |
| Robinson, Jared House | 110 Main St | Bridgewater |
| Soule, James W. House | 95 East St | East Bridgewater |
| Covenant Congregational Church | 315 Whitwell St | Quincy |
| New England Telephone and Telegraph Company | 1 City Hall Ave | Chelsea |
| Smith, S. S. - Pike, Charles P. House | 75 Washington Ave | Winthrop |
| Cullinane, Paula J. House | 460 Jerusalem Rd | Cohasset |
| Kent, Abel Jr. House | 38 Summer St | Cohasset |
| Grassie, Thomas House | 105 Border St | Cohasset |
| Great Elm Plaque | Boston Common | Boston |
| Watertown Arsenal - Blacksmith Shop | 21-32 Court Dr | Watertown |
| Charlestown Navy Yard - Thirteenth Street | Navy Yard | Boston |
| Bonney, E. L. House | 151 Ocean St | Marshfield |
| Infant Jesus - Saint Lawrence Rectory Garage | 774 Boylston St | Brookline |
| Longyear Museum | 1125 Boylston St | Brookline |
| Freeman - Fuller Stone Wall System | 217 Thompson St | Middleborough |
| Not Named in Database | 24 Story St | Boston |
| Channing, George G. - Wild, Moses B. House | 17 West Cedar St | Boston |
| Saint Gregory Roman Catholic Church Rectory | 2223 Dorchester Ave | Boston |
| Atkinson, D. House | 15 Edgewood Rd | Sharon |
| Blodgett, Nathan - Gee, John Double House | 80 Franklin St | Somerville |
| Mystic Valley Parkway - Alewife Brook Bridge | Mystic Valley Pkwy | Somerville |
| Forbes Lithograph Mfg. Company - Building K | 1 Forbes St | Chelsea |
| O'Brien, Alan J. Bridge | Revere Beach Pkwy | Revere |
| Andrews, Jason W. House | 72 Main St | Easton |
| Not Named in Database | 31 Shaw St | Weymouth |
| Hall, W. F. - Chase, Dorothy M. House | 114 High St | Ashland |
| Wyman, Wendall House | 106 Billings St | Sharon |
| Tucker, William H. House | 78 Cottage St | Sharon |
| Rich, Carlton E. House | 29 Crest Rd | Sharon |
| O'Callahan, Timothy House | 8-10 Thurston Rd | Watertown |
| Not Named in Database | 43 Lawrence St | Boston |
| Not Named in Database | 105 Pinckney St | Boston |
| Not Named in Database | 20 Strong Pl | Boston |
| Suffolk Downs Stables | 525 McClellan Hwy | Revere |
| Bilafsky, Abraham Apartments | 92-94 Bragdon St | Boston |
| Bailey, Carl E. House | 1 Summit Rd | Franklin |

| HISTORIC SITE NAME | ADDRESS | TOWN NAME |
|---|---|---|
| Morse, William H. House | 3 C St | Hopkinton |
| Not Named in Database | 198 Mill St | Framingham |
| Not Named in Database | 36 Overbrook Dr | Wellesley |
| Keith, Lemuel House | 29 Highland St | Easton |
| Dineen, Daniel House | 51 Williams St | Easton |
| Whiting, Joseph House | 50 Pine St | Dover |
| Holmes, Edward B. House | 269 Highland St | Dedham |
| Nash, Frederick H. House | 19 Nash Ln | Weston |
| Lyman Park Offices | 824-826 Boylston St | Brookline |
| Fisher Hill Estate House | 56 Seaver St | Brookline |
| Not Named in Database | 14 Highland Park Ave | Boston |
| Not Named in Database | 38 Neponset Ave | Boston |
| Not Named in Database | 10 Port Norfolk St | Boston |
| McDonald, Alexander Row House | 20 Magnolia St | Boston |
| Frost, F. M. and A. G. Rowhouse | 1034 Commonwealth Ave | Brookline |
| Stevens, Lester House | 32 Manchester Rd | Brookline |
| Wood, William House | 81 Perry St | Brookline |
| James, Sarah L. House | 23 Eliot St | Boston |
| Stickney, N. U. - Shepard, S. P. Double House | 11-13 Remington St | Cambridge |
| Not Named in Database | 2 Williams Ct | Somerville |
| Foster, Reginald S. Row House | 48 The Fenway | Boston |
| Caton, Asa House | 319 Commonwealth Ave | Boston |
| Higginson, G. House | 223 Commonwealth Ave | Boston |
| Farrington, John - Kimball, Nancy House | 134 Marlborough St | Boston |
| Boston and Lockport Block Company | 102-140 Condor St | Boston |
| Not Named in Database | 47 Greenwich St | Boston |
| Spare, Elijah Jr. Double House | 104-106 Thorndike St | Cambridge |
| U. S. Public Health Service Health Officer House | 77 Warren St | Boston |
| Essex Street Fitzgerald Expressway Tunnel Vent | 29 South St | Boston |
| Not Named in Database | 20 Taft St | Boston |
| Channing, William Ellery Statue | Arlington St | Boston |
| Page, J. F. House | 477 Beacon St | Boston |
| Postal Telegraph Building | 100-110 State St | Boston |
| Saint Alphonsus Hall | 80 Smith St | Boston |
| Keith, C. S. Row House | 51 Walter St | Boston |
| Not Named in Database | 156 Newbury St | Boston |
| Not Named in Database | 150-152 Commercial St | Boston |
| Not Named in Database | 46 Medford St | Chelsea |
| Packard - Fearing - Washburn - Pratt - Aldrich Hse | 77 South St | Bridgewater |
| Weston - Mitchell House | Auburn St | Bridgewater |
| U. S. Post Office - Whitman Main Branch | 64 South Ave | Whitman |
| Hobart, Caleb House | 111 East Water St | Rockland |
| Winnetuxet Farm - Drew, George Jr. House | 234 River St | Halifax |
| Not Named in Database | 691 Main St | Hanover |
| Ingersoll, Catherine House | 31 Bates Rd | Milton |
| Nantucket Lightship I - Lightship WAL-612 | Marina Bay | Quincy |
| Nicola, Olivia House | 11 Birchbrow St | Weymouth |
| Not Named in Database | 172 Middle St | Weymouth |
| Thompson, Richard H. House | 16 Woodside Pk | Winthrop |
| Not Named in Database | 85 Crest Ave | Winthrop |
| Not Named in Database | 19 Kent's Ln | Hingham |
| Hobart, David House | 243-245 North St | Hingham |
| Walsh, Richard J. House | 48 Deep Run | Cohasset |
| Not Named in Database | 694 Country Way | Scituate |
| Keogh, James A. House | 353 South Main St | Cohasset |
| Phillips, Wendell Statue | Boston Public Garden | Boston |
| Charlestown Navy Yard - Bldg 28 - Tinners Shop | Navy Yard | Boston |
| Not Named in Database | 14 Summer St | Kingston |
| First Parish Church | 842 Tremont St | Duxbury |
| Wadsworth, Henry II Carriage Barn | 265 Washington St | Duxbury |
| Not Named in Database | 580 Country Way | Scituate |
| Freeman, J. Melberne - Cushing, Clara House | 164 Elm St | Duxbury |
| Weston, S. - Simmons, Peleg House | 344 West St | Duxbury |
| Dickie, R. K. Gulf Gas Station Office | 645-647 Chapman St | Canton |
| Prospect Hill Cemetery - Bucknam Memorial Marker | Auburn Rd | Millis |

| HISTORIC SITE NAME | ADDRESS | TOWN NAME |
|---|---|---|
| Meek, Robert D. Double House | 164 Mann Lot Rd | Scituate |
| Sachem Rock Farm Wood Bridges | 355 Plymouth St | East Bridgewater |
| Grey, Abbie House | 24 Blue Hill Ave | Milton |
| Not Named in Database | 109 Curve St | Millis |
| Borst, Donald A. House | 45 Old Pasture Rd | Cohasset |
| Not Named in Database | 137 Union St | Randolph |
| Not Named in Database | 26 Dixfield St | Boston |
| Barth, Sophie A. House | 360 East Eighth St | Boston |
| Payson, Mary Double House | 69 Old Harbor St | Boston |
| Graffam, Peter Tenement Building | 52-54 Joy St | Boston |
| Alden and Viles Tenement Building | 79 Myrtle St | Boston |
| Binney, Mathew G. P. House | 33 Mount Vernon St | Boston |
| Not Named in Database | 744 Broad St | Weymouth |
| Crocker, Ralph House | 42 Depot St | Sharon |
| NY, NH & Hartford Railroad Passenger Station | 44 Summer St | Walpole |
| Pope, Henry Arnold House | 79 Brook Hill Rd | Milton |
| Grant Square | Lavender St | Millis |
| Garcelon, Alsom - Sears, Frederick Richard Stable | 6 Byron St | Boston |
| Not Named in Database | 38 Hancock St | Medford |
| Cox, Edward J. House | 51 Bailey Rd | Watertown |
| Clark, Eugene L. House | 159 High St | Ashland |
| Walter, Francis Hard Edwin House | 63 Glendale Rd | Sharon |
| Stevenson, John F. - Barrows, Joseph House | 75 Center St | Easton |
| Porter, Robert B. House | 3 Day St | Easton |
| Bay Village Chemical #2 Firehouse | 23-25 Church St | Boston |
| Not Named in Database | 29 Vine St | Braintree |
| Ely, Amelia - George, Hiram House | 277 South St | Wrentham |
| Not Named in Database | 841 Washington St | Holliston |
| Fisher Straw Shop Foreman's House | 173 Village St | Medway |
| Blake, Enoch - Sayles, Caleb House | 108 North St | Norfolk |
| Newton, Charles H. House | 164 Middle Rd | Southborough |
| Baldelli, Eugene House | 175 Cordaville Rd | Southborough |
| Fay, Robert House | 7 Central St | Southborough |
| Brewer, G. E. House | 20 Turnpike Rd | Southborough |
| Not Named in Database | 13 Middle St | Marlborough |
| Not Named in Database | 123 Hildreth St | Marlborough |
| Kennedy, Edward House | 77 West Central St | Natick |
| Dean Dairy | 6 Buckskin Dr | Weston |
| Kendall, Rev. Thomas House | 55 Granite St | Foxborough |
| Smith, Jane M. House | 157 Rumford Ave | Mansfield |
| Not Named in Database | Community Way | Foxborough |
| Newell - Nelson, G. E. Barn | 37 Plain St | Medfield |
| Babbit Cemetery | Newcomb St | Norton |
| Belcher, George House | 33 Seaver St | Stoughton |
| Smith, Sarah House | 626 Washington St | Wellesley |
| Dennett, Louis House | 120 Forest St | Wellesley |
| Not Named in Database | 46-48 Adams St | Waltham |
| Pratt, Asa House | 20-22 Green St | Watertown |
| Tyler, Clifford M. Garage | 219 Buckminster Rd | Brookline |
| Putney House | 191 Buckminster Rd | Brookline |
| Not Named in Database | 109 Welland Rd | Brookline |
| Not Named in Database | 111 Harvard St | Brookline |
| Texaco Gas Station | 455 Harvard St | Brookline |
| Bigelow, Dr. George House | 231 Randolph Ave | Milton |
| Associates Building - Masonic Building | 50-64 Adams St | Milton |
| Not Named in Database | 80 Woodlawn St | Boston |
| Not Named in Database | 91-93 Bourne St | Boston |
| Not Named in Database | 56-58 Dudley St | Boston |
| Not Named in Database | 30 Webster St | Boston |
| Bristol Street Fire Station | 60 Bristol St | Boston |
| Lowell, The | 33 Lexington Ave | Cambridge |
| Not Named in Database | 50 Griggs Rd | Brookline |
| Bennett, Lillian M. House | 123 Babcock St | Brookline |
| Hamden Hall | 1246-1260 Massachusetts Ave | Cambridge |
| Not Named in Database | 70 Saint Botolph St | Boston |

| HISTORIC SITE NAME | ADDRESS | TOWN NAME |
|---|---|---|
| Mosely, T. - Holbrook, S. Pinckney House | 56 Crescent St | Boston |
| Round, Julius S. Row House | 754 East Fourth St | Boston |
| Syrian Mission Church Rectory | 78 Tyler St | Boston |
| Barstow, John House | 214 Beacon St | Boston |
| Perkins, Tom House | 116 Beacon St | Boston |
| Collins, James Row House | 52 P St | Boston |
| Smith Block - Minot Hall | 1723-1733 Washington St | Boston |
| Not Named in Database | 8 Sheafe St | Boston |
| Not Named in Database | 179 Trenton St | Boston |
| Everett Station Garage | 145 Broadway | Everett |
| Collins, James Apartment Block | 828-834 East Fifth St | Boston |
| Wentworth House | 60 Pleasant St | Medford |
| French, David House | 421 Plymouth St | East Bridgewater |
| Howe, Avery S. House | 40 Pleasant St | Weymouth |
| Gould - Thomas House | 457 High St | Hanson |
| Hayward, Capt. Martin House | 45 Ring Rd | Plympton |
| Not Named in Database | 956 Broadway | Hanover |
| Turner, Isaiah Alden House | 126 Washington St | Pembroke |
| Haggerty, Charles House | 21 California Ave | Quincy |
| Spear, Mattie M. House | 135-139 Glendale Rd | Quincy |
| Not Named in Database | 50 Presidents Ave | Quincy |
| Durgin, Alonzo G. House | 29 Woodward Ave | Quincy |
| Sayward, William H. House | 490 Columbia Rd | Boston |
| Not Named in Database | 15 Fisk Ave | Weymouth |
| Not Named in Database | 20-22 Water St | Weymouth |
| Gustowski, Piotor Two-Family House | 38 Mariposa St | Boston |
| Not Named in Database | 119-127 Eutaw St | Boston |
| Johnson, Sarah - Maloney, Margaret House | 355 Winthrop St | Winthrop |
| Not Named in Database | 36 Thaxter St | Hingham |
| Saint Paul's Church | 147 North St | Hingham |
| Antoine, F. F. House | 31 Ash St | Cohasset |
| Not Named in Database | 731 Country Way | Scituate |
| Hanlon, William Building | 103 Ripley Rd | Cohasset |
| Mill River Boatyard Winch House | 82 Border St | Cohasset |
| Boston Massacre Monument | Boston Common | Boston |
| Chase, Richard D. House | 39-41 Bigelow St | Quincy |
| Circulation System: Roads & Paths - Wellesley Coll | Wellesley College | Wellesley |
| Keith, Henry Kingman House | 95 Summer St | Kingston |
| Hatch, Joseph House | 687 Union St | Marshfield |
| Mann, Reuben House | 122 Tilden Rd | Scituate |
| Tower, Frank S. - Durham, Walter Garage | 110 Bonad Rd | Brookline |
| Guiggio, John P. House | 46 Jerusalem Rd | Cohasset |
| Saint Mary Roman Catholic Church Rectory Garage | 26 Broad St | Marlborough |
| Scituate 20th District Schoolhouse | 9 Captain Pierce Rd | Scituate |
| Not Named in Database | 36 Columbine Rd | Milton |
| Not Named in Database | 37 Pembroke Rd | Weston |
| Drake, E. House | 110 Washington St | Norwell |
| Faber, Ann W. House | 21 Jones St | Hingham |
| Not Named in Database | 156 Savin Hill Ave | Boston |
| Boyden, Ashel House | 10 Myrtle St | Boston |
| Waters, Jonathan S. House | 116R Beacon St | Chelsea |
| South Shore Railroad Stone Retaining Wall | North St | Weymouth |
| Mooney, John House | 53 Malden St | Malden |
| Not Named in Database | 132 Boston Ave | Medford |
| Hansis, Charles House | 121 Garfield St | Watertown |
| Llewellyn, Edward J. Building | 216 Somerville Ave | Somerville |
| Plymouth Cordage Company Double Worker Housing | 410-412 Court St | Plymouth |
| Not Named in Database | 46 Shaw Rd | Brookline |
| Kraft, Charles C. House | 140 Laurel Rd | Brookline |
| Selib, Morris L. House | 54 Woodcliff Rd | Brookline |
| Not Named in Database | 79 Woodcliff Rd | Brookline |
| Rose, Charles House | 670 C J Cushing Hwy | Cohasset |
| Salvador, Frank E. House | 47 Elm Ct | Cohasset |
| Wellington, Dr. Timothy - Bonney, George House | 268 Broadway | Arlington |
| Partridge, Harding House | 85 High St | Newton |

| HISTORIC SITE NAME | ADDRESS | TOWN NAME |
|---|---|---|
| Howe, L. F. House | 145 Jewett St | Newton |
| Welch, Patrick House | 27 School St | Newton |
| Rogers, William H. House | 4 Hovey St | Newton |
| Irvin, James A. House | 52 Boyd St | Newton |
| Fletcher, Mary House | 233 California St | Newton |
| Fahey, Martin House | 58-60 Allison St | Newton |
| Not Named in Database | 148-150 Chapel St | Newton |
| Campbell, George M. House | 44 Green St | Newton |
| Tenney, Miles House | 2 Middle St | Newton |
| Not Named in Database | 10 Quirk Ct | Newton |
| Not Named in Database | 47 Clinton St | Newton |
| Stacy, Philemon House | 882 Watertown St | Newton |
| Davis, Warren House | 57-61 Henshaw St | Newton |
| Norton, Lewis M. House | 41 Hancock St | Newton |
| Strong, Elnathan House | 337 Central St | Newton |
| Ross, Henry F. House | 40 Washington Pk | Newton |
| Clark, Theodore M. House | 15 Mount Vernon Terr | Newton |
| Frothingham, Priscilla House | 480 Walnut St | Newton |
| Winslow, Helen A. House | 34 Beacon St | Newton |
| Not Named in Database | 30 Hyde Ave | Newton |
| Not Named in Database | 256 Park St | Newton |
| Farguhar, Samuel House | 28 Sargent St | Newton |
| Not Named in Database | 63 Herrick Rd | Newton |
| Not Named in Database | 11 North St | Newton |
| Corcoran, Michael House | 1298 Commonwealth Ave | Newton |
| Walnut Street Garage | 1151 Walnut St | Newton |
| Not Named in Database | 1357-1369 Washington St | Newton |
| Not Named in Database | 311-315 Auburn St | Newton |
| Not Named in Database | 36 Sunhill Ln | Newton |
| Not Named in Database | 63 Nehoiden Ave | Newton |
| Hunt, John House | 91 High St | Newton |
| Not Named in Database | 17 Goddard St | Newton |
| Not Named in Database | 401 Watertown St | Newton |
| Not Named in Database | 177 Nevada St | Newton |
| Mead, Lawrence J. Jr. - Evans, John R. House | 67 Hancock St | Newton |
| Not Named in Database | 42 Morrill St | Newton |
| Not Named in Database | 14 Wiltshire Rd | Newton |
| Not Named in Database | 73 Sheffield Rd | Newton |
| Rambach, Hyman House | 96 Beacon St | Newton |
| Not Named in Database | 96 Suffolk Rd | Newton |
| Stearns, Karl T. House | 73 Hawthorne Ave | Newton |
| Snow, Henry - Cobb, William B. House | 197 Grove St | Newton |
| Allen, J. Walter House | 15 Foster St | Newton |
| Not Named in Database | 45 Park Dr | Newton |
| Not Named in Database | 24 Bencliffe Cir | Newton |
| Not Named in Database | 139 Andrew St | Newton |
| Lane, Frederick House | 102 Lenox St | Newton |
| Brewer, Col. David - Fenton, James Retaining Wall | 657 Salem End Rd | Framingham |
| Not Named in Database | 62 Day St | Newton |
| Not Named in Database | 62 Upland Rd | Newton |
| Not Named in Database | 45-45A Dyer Ave | Milton |
| Not Named in Database | 27 Audubon Rd | Milton |
| Not Named in Database | 125 Audubon Rd | Milton |
| Not Named in Database | 30 Meagher Ave | Milton |
| Not Named in Database | 67 Grove St | Milton |
| Park Road Bridge - Concord Street Bridge | Park Rd | Weston |
| Winslow Cemetery - Webster Family Lot | Winslow Cemetery Rd | Marshfield |
| Civic Service House | 112 Salem St | Boston |
| Poorvu, Harris Building | 39 Cooper St | Boston |
| Rosenfield, Leon Laundry | 298 Hanover St | Boston |
| Mount Auburn Cemetery - Auburn Court Garden Crypts | 580 Mount Auburn St | Watertown |
| Mount Auburn Cemetery - Ditmas, Charles A. Jr. Monument | 580 Mount Auburn St | Watertown |
| Dugan, Patrick House | 2 Verndale Rd | Milton |
| Not Named in Database | 377 Adams St | Milton |
| Not Named in Database | 11 Webster Rd | Milton |

| HISTORIC SITE NAME | ADDRESS | TOWN NAME |
|---|---|---|
| Not Named in Database | 39 Governors Rd | Milton |
| Not Named in Database | 116 Garden St | Milton |
| Not Named in Database | 8 Andrews Rd | Milton |
| Not Named in Database | 25 Gilson Rd | Scituate |
| Bowditch Apartment Company Row House | 14 Pompeii St | Boston |
| Gertman, Samuel M. Company Building | 40 Newmarket Sq | Boston |
| Medford Housing Authority Community Center | 101 Riverside Ave | Medford |
| Williams, Willard Carriage House | 68 Magoun Ave | Medford |
| Gray, Joshua House | 43 Franklin St | Medford |
| Murray, William H. and Mary House | 15 Chandler St | Belmont |
| Not Named in Database | 6 Noble Ct | Boston |
| Not Named in Database | 16 Crawford St | Randolph |
| Not Named in Database | 23 Connolly St | Randolph |
| Not Named in Database | 21 Turner Dr | Randolph |
| Not Named in Database | 9 Esmond St | Boston |
| Worcester Turnpike - One Mile Marker | 1430 Tremont St | Boston |
| Ryan, James House | 353 Sherman St | Canton |
| Not Named in Database | 16 Court Ave | Brockton |
| Not Named in Database | 60 Legion Pkwy | Brockton |
| Glazer Garage | 91R Maple St | Boston |
| Schuyler Apartments, The | 25-29 Schuyler St | Boston |
| Goulston, Edward S. and Blanche House | 78 Stedman St | Brookline |
| Turner, James and Sophie House | 338 Somerville Ave | Somerville |
| Leigh, George T. and Lilla O. House | 111 Loring Rd | Weston |
| South Framingham Salvation Army Chapel | 10 Franklin St | Framingham |
| Washington Park - BYCF Shelburne Community Center | 2730 Washington St | Boston |
| Vega Club | 895 Warren Ave | Brockton |
| Baxendale, Thomas Cottage | 14 Oakland Ave | Brockton |
| Belmont Street Bridge | Belmont St | Brockton |
| Marston Building | 32 Main St | Brockton |
| Stowe, Elijah B. House and Store | 10 Pearl St | Bellingham |
| Briscoe - D'Antonio - Celli Fence | 38 Frairy St | Medfield |
| Fairbanks - Maker - Granchelli House | 28 Frairy St | Medfield |
| Collins English Barn | 55 Flagg Rd | Southborough |
| Berry, Jonathan House | 11A Cherry St | Southborough |
| Walker, Peter - Donahue, John House | 116 Framingham Rd | Southborough |
| Stone, Dr. Henry Orne House | 120 Pleasant St | Framingham |
| Sunrise Cottage | 8 Sherwin Terr | Framingham |
| Stowe, Emerson House | 97 East Main St | Marlborough |
| Cleale, Joseph House | 147 Western Ave | Sherborn |
| Medfield State Hospital - Salvage Yard | 45 Hospital Rd | Medfield |
| Partridge, Annie - Stern, Dr. Arthur House | 46 West Central St | Natick |
| Draper, Frank D. House | 53 Howard St | Norwood |
| Borderland State Park - Electric Wire Fence System | Borderland State Pk | Sharon |
| Easton Center Milestone | Washington St | Easton |
| Saint Mary's Catholic Cemetery | Washington St | Canton |
| Stevens, Francis H. House | 619 Washington St | Wellesley |
| Webb, Rev. Edwin House | 169 Grove St | Wellesley |
| Not Named in Database | 170 Lake Shore Dr | Westwood |
| Not Named in Database | 43 Sterling Rd | Westwood |
| Lee, George Cabot House - Autohouse & Greenhouses | 303 Grove St | Westwood |
| Not Named in Database | 92 Central St | Waltham |
| Yerxa Block | 113-123 Mount Auburn St | Watertown |
| Not Named in Database | 307-311 Trapelo Rd | Belmont |
| Not Named in Database | 496 Pleasant St | Belmont |
| Waltham Watch Factory Worker Housing | 22-23 Brown St | Waltham |
| Chandler, Lucy House | 3 Alwynton Rd | Brookline |
| Not Named in Database | 43 Northbourne Rd | Boston |
| Pierce, Dr. Matthew Vassar | 414 Canton Ave | Milton |
| Lawlor, Thomas House | 51-53 Walk Hill St | Boston |
| Not Named in Database | 35 Brent St | Boston |
| Central Square Theatre | 36-44 Bennington St | Boston |
| Mock, Adam House | 14 Sheridan St | Boston |
| Not Named in Database | 22 Dawson St | Boston |
| Not Named in Database | 6-8 Marion Rd | Belmont |

| HISTORIC SITE NAME | ADDRESS | TOWN NAME |
|---|---|---|
| Not Named in Database | 11-13 Skahan Rd | Belmont |
| Whittemore, Rev. Thomas Double House | 271-273 Washington St | Cambridge |
| Johnston, Frederick Building | 1244-1248 Beacon St | Brookline |
| Oxford, Charles House | 19 Bigelow St | Cambridge |
| Not Named in Database | 160 Cambridge St | Cambridge |
| Wheatland, George House | 432 Marlborough St | Boston |
| Kantor, Abraham Apartment House | 1940 Commonwealth Ave | Boston |
| Parkview Chambers Apartment Building | 46 West Newton St | Boston |
| Not Named in Database | 5-7 Thornton St | Boston |
| Not Named in Database | 21 Perrin St | Boston |
| Not Named in Database | 9 Lawrence St | Boston |
| Robinson, John T. Paper Box Machine Factory | 1476 River St | Boston |
| Not Named in Database | 1 Putnam Pl | Boston |
| White, Capt. John Chester House | 346 Walnut Ave | Boston |
| Cedar Grove Cemetery Chapel | 920 Adams St | Boston |
| Not Named in Database | 20 Marion St | Boston |
| Cox, George D. Row House | 12 Worthington St | Boston |
| Richards, Henry - Carroll, Annie E. House | 70 Linden St | Boston |
| Michaelangelo Junior High School | 70 Charter St | Boston |
| Not Named in Database | 32 Clarkson St | Boston |
| U. S. Steel Castings Foundry Engine House | Norman St | Everett |
| Reed, Porter C. House | 96 Lake St | Kingston |
| Curry House | 99-101 Thomas Burgin Pkwy | Quincy |
| Vogel, Adam Monument | 20 Sea St | Quincy |
| Joy, N. T. House | 153 Middle St | Weymouth |
| Not Named in Database | 1 Brigham St | Boston |
| Not Named in Database | 389 Meridian St | Boston |
| Eastern Elastic Gusset Company Loft | 11 Webster Ave | Chelsea |
| Snow, Howard D. House | 105 Loring Rd | Winthrop |
| Not Named in Database | 150 Orient Ave | Boston |
| Jenney Gas Station | 3-13 Crest Ave | Winthrop |
| Pratt, Caleb House | 35 Nichols St | Chelsea |
| Old Orthodox Church | 230 Beach St | Revere |
| Tower Homestead | 528 Main St | Hingham |
| Hutchins, Abbie B. House | 22 Pond St | Hingham |
| Hobart, Samuel House | 217 North St | Hingham |
| Not Named in Database | 37 Elm St | Hingham |
| Cushing, David House | 33 Fearing Rd | Hingham |
| Paragon Park Arcade | 211 Nantasket Ave | Hull |
| Not Named in Database | 96 Nantasket Ave | Hull |
| Beechwood Congregational Church | 51 Church St | Cohasset |
| Potter, Asa Animal Hospital | 57 Howe Rd | Cohasset |
| Wadleigh, Horace W. Studio | 544 Jerusalem Rd | Cohasset |
| Cohasset Central Cemetery - Pratt, Sarah Marker | 25 Joy Pl | Cohasset |
| Connolly, Annie House | 615 Hammond St | Brookline |
| Waterman, Levi House and Shop | 9 Wapping Rd | Kingston |
| Tura's Dry Goods Store | 287 Main St | Kingston |
| Not Named in Database | 18 Landing Rd | Kingston |
| Randall, Lewis B. House | 1 Summer St | Duxbury |
| Hatch, Walter Homestead | 385 Union St | Marshfield |
| Stoddard, Enos M. House | 150 Canal St | Marshfield |
| Chessman, Addison House | 210-212 Front St | Weymouth |
| Richards, Edward House | 54 Powell St | Brookline |
| Not Named in Database | 46 Grove St | Scituate |
| Sachem Rock Farm Granite Posts | 355 Plymouth St | East Bridgewater |
| Vedanta Centre Cottage | 130 Beechwood St | Cohasset |
| Not Named in Database | 529 East Fourth St | Boston |
| Dearborn, Axel House | 13-21 Everett St | Boston |
| Ware House | 240 Savin Hill Ave | Boston |
| Suffolk University Law School - Archer Building | 20 Derne St | Boston |
| Hubbard, J. W. Globe-Making Shop | 38 Cedar Lane Way | Boston |
| Leverett Pond Baseball Diamond | Pond St | Boston |
| Littlefield, Helen E. House | 92 North Main St | Sharon |
| Forbes Lithograph Mfg. Company - Building C-1 | 1 Forbes St | Chelsea |
| Poirier, Krystyl K. Memorial Roadway | Revere Beach Pkwy | Everett |

| HISTORIC SITE NAME | ADDRESS | TOWN NAME |
|---|---|---|
| Spring Brook Cemetery Stone Wall | Spring St | Mansfield |
| Smith, Frank Hill House - Sunflower Castle | 130 Mount Vernon St | Boston |
| Rogers, Harland Homer House | 55 Highland Ave | Sudbury |
| Not Named in Database | 53 Hancock St | Boston |
| Babcock, George House | 273 Hayden Rowe St | Hopkinton |
| Hall, Anthony House | 1 Worsted St | Franklin |
| Wrentham State Hospital L Ward | Smith Ave | Wrentham |
| Horne House | 29 Farm Rd | Marlborough |
| Fay, S. House | 64 Central St | Southborough |
| Smith, Capt. Isaac House | 69 Turnpike Rd | Southborough |
| Sawin, Harry House | 10 Latisquama Rd | Southborough |
| White, T. B. House | 14 Fay Ct | Marlborough |
| Arcade, The | 131 South St | Marlborough |
| Hollis Street Fire House and Fire Alarm Building | 160 Hollis St | Framingham |
| Kingman and Hodges Factory | 68 Spring St | Mansfield |
| Harden, David E. House | 55 North Main St | Mansfield |
| Not Named in Database | 298 Cocasset St | Foxborough |
| Walpole Bandstand | Main St | Walpole |
| Boston School for the Deaf - Desales Building | 800 North Main St | Randolph |
| Caryl Grade School | 4 Springdale Ave | Dover |
| Not Named in Database | 21 Cushing Rd | Wellesley |
| Not Named in Database | 243 Glen Rd | Weston |
| Lee, George Cabot House - Gardenhouse #1 | 303 Grove St | Westwood |
| Not Named in Database | 6 Parker St | Westwood |
| Not Named in Database | 478 Washington St | Dedham |
| Barnard, Joel House | 8-10 Pearl St | Watertown |
| Doyle - Magoon, Henry House | 29 Hawthorne St | Belmont |
| Halper Homes Incorporated House | 170 Middlesex Rd | Brookline |
| Davidson, Roscoe L. House | 260 Dean Rd | Brookline |
| Earnshaw, Charles House | 44 Penniman Rd | Brookline |
| Spring, Fannie F. House | 474 Chestnut Hill Ave | Brookline |
| Not Named in Database | 26 John A. Andrew St | Boston |
| Not Named in Database | 77 Walnut St | Brookline |
| Bangs, Edward A. House | 168 Aspinwall Ave | Brookline |
| Not Named in Database | 36 Holbrook St | Boston |
| Moore, J. Albert - Reid, Maria House | 3 Westford St | Boston |
| Not Named in Database | 38 Hatherly Rd | Boston |
| Partridge, Horace House | 45 Lanark Rd | Boston |
| Snider, Benjamin Building | 8-12 Kilsyth Rd | Brookline |
| Not Named in Database | 86 Douglas Rd | Belmont |
| Bath House | Concord Ave | Belmont |
| Thompson, J. H. House | 467 Commonwealth Ave | Boston |
| Eaton, Jacob House | 128 Cherry St | Cambridge |
| Thomas, Washington B. Apartment Building | 96 Gainsborough St | Boston |
| Thomas - Pierce Apartment Building | 91 Gainsborough St | Boston |
| Nesson, Israel Building | 19 Albemarle St | Boston |
| Drew, Elizabeth House | 47 Commonwealth Ave | Boston |
| Not Named in Database | 109 Warren Ave | Boston |
| New England Home for Little Wanderers | 161 South Huntington Ave | Boston |
| Langmaid Terrace | 359-365 Broadway | Somerville |
| Cook - Hanley and Casey Brewery Stable | 105-117 Ward St | Boston |
| Not Named in Database | 80 Beacon St | Boston |
| Not Named in Database | 52 White St | Boston |
| Not Named in Database | 9 Bond St | Boston |
| Glynn Building | 362-364 Washington St | Boston |
| Castle Square Signal Tower | Washington St | Boston |
| Damon, James - Brown, Amos House | 11 Cross St | Boston |
| Wentworth - Simpson - Pratt House | Library Pl | Bridgewater |
| Turner, Joseph S. Barn | 144 Webster St | Rockland |
| Holmes, Jonathan House | 93 Lake St | Kingston |
| Hitchcock Chair Company Store | 711 Main St | Norwell |
| Not Named in Database | 12-14 Keith St | Weymouth |
| Not Named in Database | 909 Broad St | Weymouth |
| Not Named in Database | 35 Clinton Rd | Weymouth |
| Not Named in Database | 124 Green St | Weymouth |

| HISTORIC SITE NAME | ADDRESS | TOWN NAME |
|---|---|---|
| Not Named in Database | 287-297 Meridian St | Boston |
| Not Named in Database | 58-60 Eutaw St | Boston |
| Not Named in Database | 68 Harbor View Rd | Winthrop |
| Connelly, Michael J. House | 39 Coral Ave | Winthrop |
| Not Named in Database | 75 Hersey St | Hingham |
| Not Named in Database | 48 Elm St | Hingham |
| Leavitt, Israel House | 45 North St | Hingham |
| Old Colony Railroad - Weir River Bridge | Weir River | Hingham |
| Not Named in Database | 18 Sunset Ave | Hull |
| Not Named in Database | 25 Q St | Hull |
| Field, Frank A. House | 290 North Main St | Cohasset |
| Keating, John T. House | 123 Pleasant St | Cohasset |
| Morris, Elizabeth House | 8 Norfolk Ln | Cohasset |
| Not Named in Database | 117A Beechwood St | Cohasset |
| Cohasset House | 56 Spring St | Cohasset |
| Harvard University - 1890 Gate | Harvard Yard | Cambridge |
| Magoun Cemetery | 80 Union St | Marshfield |
| Thomas - Webster Estate Lawn | 238 Webster St | Marshfield |
| Smith, Harold Garage | 29 Crowninshield Rd | Brookline |
| Star of the Sea Roman Catholic Chapel | 105 Bellevue Rd | Quincy |
| Not Named in Database | 25 Marilyn Rd | Milton |
| Not Named in Database | 83 Dean Rd | Weston |
| Not Named in Database | 43 Brook St | Scituate |
| Our Lady Of Mercy Roman Catholic Church Convent | 407 Belmont St | Belmont |
| Not Named in Database | 344 East Eighth St | Boston |
| Mason, William Powell - Learned, Sarah E. House | 129 Charles St | Boston |
| Thacher, Martha House | 109 Charles St | Boston |
| Boston University - Stone Science Building | 675 Commonwealth Ave | Boston |
| Boston Arena - Boston University Gymnasium | 238-262 Saint Botolph St | Boston |
| Blessed Sacrament Roman Catholic Church Convent | 203 Erie St | Cambridge |
| Mesheau, Charles F. House | 121 High St | Norwell |
| Mystic Valley Parkway - Armory Bridge | Mystic Valley Pkwy | Medford |
| Aulick, Donald M. House | 44 Reservoir Rd | Cohasset |
| Not Named in Database | 26-28 Hicks Ave | Medford |
| Colburn, David - Bullard, John House | 87 Fountain St | Ashland |
| Ellis, Elmer House | 116-118 Charles River Rd | Watertown |
| Simmons, William S. House | 170 Saint George St | Duxbury |
| Crocker, B. L. House | 90 Walnut St | Natick |
| Walnut Hill School Pool | 12 Highland St | Natick |
| Not Named in Database | 25 Ridgeway Ln | Boston |
| Not Named in Database | 52 South Russell St | Boston |
| Campbell, Cyrus H. House | 34 Washburn St | Watertown |
| Kearney, James F. House | 52 Brewster Rd | Cohasset |
| Not Named in Database | 1-3 Forest Ave | Plymouth |
| Vinton, Capt. John House | 305 West St | Braintree |
| Taft Woolen Company Worker Housing | 30 Pearl St | Bellingham |
| Paine Farm | 123 Forest Rd | Millis |
| Plimpton - Bartlett - Hamant House | 3 Causeway St | Medfield |
| Brigham, Capt. Samuel II Garrison House | 303 Brigham St | Marlborough |
| Mayflower Cottage | 9 Sherwin Terr | Framingham |
| Butler, Jeremiah House | 5 Butler St | Sherborn |
| Medfield State Hospital - Ward D-4 | 45 Hospital Rd | Medfield |
| Davis, Charles A. House | 59 West Central St | Natick |
| Not Named in Database | 163 South St | Foxborough |
| Williams, Edward B. House | 7 Baker St | Foxborough |
| Howard House and Tavern | 220 Turnpike St | Easton |
| Revere, Joseph Warren House | 91 Neponset St | Canton |
| Not Named in Database | 15 Pleasant St | Wellesley |
| Lowe, William - Voggt, Frederick House | 136 Worcester St | Wellesley |
| Perkins, William H. House | 14 Chester St | Watertown |
| Fisher Hill Company House | 218 Middlesex Rd | Brookline |
| Not Named in Database | 59 Orchard Hill Rd | Boston |
| Soule, Charles C. House | 45 Warren St | Brookline |
| Rothery, John J. E. House | 54 Clark Rd | Brookline |
| Russell, Daniel W. House | 62-64 Cypress St | Brookline |

| HISTORIC SITE NAME | ADDRESS | TOWN NAME |
|---|---|---|
| Lincoln, Paul Jr. House | 32 Burroughs St | Boston |
| Not Named in Database | 117-125 Brighton Ave | Boston |
| Foster, Charles F. House | 105 Mount Pleasant Ave | Boston |
| Not Named in Database | 51 Forest St | Boston |
| Not Named in Database | 50 Virginia St | Boston |
| Davidson, H. E. House | 104 Coolidge Hill Rd | Watertown |
| Not Named in Database | 81 Farnham St | Belmont |
| DeLeo, Anna M. House | 130 Essex St | Brookline |
| Dana Building | 692-698 Massachusetts Ave | Cambridge |
| Not Named in Database | 14 Scott St | Cambridge |
| Arthur, The | 102-114 Bristol Rd | Somerville |
| Bean, Ivory Building | 4 Durham St | Boston |
| Caton, Asa House | 321 Commonwealth Ave | Boston |
| Boyd, Samuel House | 41 West Newton St | Boston |
| Curtis, Nelson House | 363 South Huntington Ave | Boston |
| Blake and Knowles Machine Shop #2 | 195 Binney St | Cambridge |
| Marbury, Ira House | 1675 Dorchester Ave | Boston |
| Quincy, Josiah Jr. Row House | 22-30 Oxford St | Boston |
| Not Named in Database | 120 Beacon St | Boston |
| Mattapan High Speed Trolley Yard Building | River St | Boston |
| Museum of Science and Hayden Planetarium | Charles River Dam | Boston |
| Amory, Thomas Jr. House | 9-10 Park St | Boston |
| Willis, Henry Building | 169-177 Purchase St | Boston |
| Williams, Sheldon Double House | 89-91 Pearl St | Boston |
| Central Wharf No. 10 | 176-178 Milk St | Boston |
| Goodnow Building | 102 Fulton St | Boston |
| Page, Benjamin House | 92 Pearl St | Boston |
| Central Fire Station | 384 Broadway | Everett |
| Keith, Summer Houser | 206 Main St | Bridgewater |
| Soule, Mary Belcher House | 80 Union St | Rockland |
| Sherman, Capt. Zaccheus House | 203 Main St | Plympton |
| Not Named in Database | 72 Grove St | Plympton |
| Smith, William House | 10 Brackett St | Milton |
| Cottage Farm | 678 First Parish Rd | Scituate |
| Not Named in Database | 50 Prospect St | Quincy |
| Woodward, Elliot W. Row House | 590 East Sixth St | Boston |
| Tercentary Monument | Washington St | Quincy |
| Shaw, P. S. House | 79 Pearl St | Chelsea |
| Not Named in Database | 9 Shurtleff St | Chelsea |
| Not Named in Database | 137 Saratoga St | Boston |
| Not Named in Database | 149 South St | Hingham |
| Hall, Robert J. House | 225 Pond St | Cohasset |
| Not Named in Database | 19 Henry T. Bailey Rd | Scituate |
| Cohasset Central Cemetery - Granite Post and Fence | 25 Joy Pl | Cohasset |
| Cohasset Central Cemetery - Tower Columbarium | 25 Joy Pl | Cohasset |
| Ashdod Chapel Dining Hall - Bethel - Parish House | 420 Keene St | Duxbury |
| Coomer, William House | 1327 Tremont St | Duxbury |
| Chandler, Henry C. Stable | 42 Franklin St | Duxbury |
| Not Named in Database | 79 Captain Pierce Rd | Scituate |
| Not Named in Database | 10 Orchard Rd | Scituate |
| Dizek, Barnard Garage | 21 Colbourne Cresc | Brookline |
| Ostrowsky, Hyman House | 98 Sumner St | Milton |
| Not Named in Database | 7 Belvoir Rd | Milton |
| O'Toole, Austin F. House | 13 Haystack Ln | Cohasset |
| Not Named in Database | 44 Chestnut St | Dedham |
| Flaherty House | 32 Stockbridge Rd | Scituate |
| Not Named in Database | 208 Union St | Randolph |
| Our Lady Of Mercy Catholic Church Convent Garage | 407 Belmont St | Belmont |
| Ketchum, Helen L. House | 28 Atlantic Ave | Cohasset |
| Soldiers' Home Headquarters | 91 Crest Ave | Chelsea |
| Not Named in Database | 193 Webster Ave | Chelsea |
| Delano, Frederic B. House | 1123 Main St | Norwell |
| Rumney Marsh Burying Ground - Oliver, Joanna Stone | Butler St | Revere |
| Bezanson, John G. House | 23 Henderson St | Somerville |
| Litchfield, A. House | 262 North St | Weymouth |

| HISTORIC SITE NAME | ADDRESS | TOWN NAME |
|---|---|---|
| Burrill, Charles House | 2 Burrill Terr | Winthrop |
| Holmes, Stephen W. House | 49 Walnut St | Natick |
| Hotel Lincolnshire | 20-26 Charles St | Boston |
| Not Named in Database | 50 Garden St | Boston |
| Fuller Brook Park - Caroline Brook Headwall | Caroline Ave | Wellesley |
| Packard, Peres - Randall, Foster L. House | 94 Center St | Plympton |
| Spillane, Maurice House | 27 North Main St | Easton |
| Winn, Herbert L. House | 26 Ledge Way | Cohasset |
| Not Named in Database | 36 Holiday St | Boston |
| Not Named in Database | 648 Harvard St | Boston |
| Plymouth Cordage Company Worker Housing | 4 Ropewalk Ct | Plymouth |
| Ye Old Village Garrison Professional Office Bldg | 817 Washington St | Braintree |
| Amvets Memorial Highway Bridge | Amvets Memorial Hwy | Bridgewater |
| Campbell House | 316 Village St | Medway |
| Partridge, John House | 315 Exchange St | Millis |
| Meany, David House | 19 Green St | Medfield |
| Frail, Elisha House | 3 Summer St | Hopkinton |
| Winship, Elijah House | 34 Church St | Hopkinton |
| Not Named in Database | 8 Winter St | Southborough |
| Lakeview Methodist Camp Superintendent's House | 265 Mount Wayte Ave | Framingham |
| Goldberg House | 155 Maynard Rd | Framingham |
| Maynard, J. G. House | 20 Crescent St | Marlborough |
| O'Connell Rental House | 94 Howe St | Marlborough |
| Leland, William Tool Shed | 46 Pleasant St | Sherborn |
| Lundin, Olaf House | 49 South Main St | Sherborn |
| Medfield State Hospital - Main Barn Foundation | 45 Hospital Rd | Medfield |
| First Parish Church | 225 Boston Post Rd | Wayland |
| Paine School | Spring St | Foxborough |
| Wilber, Charles R. School | 75-85 South Main St | Sharon |
| Wight, Joseph F. House | 144 Glen Rd | Wellesley |
| Not Named in Database | 71 Dean St | Westwood |
| Williams, J. D. House | 13 Church St | Dedham |
| Day's Bridge | Chestnut St | Needham |
| Thomson, George House | 1031 Metropolitan Ave | Milton |
| Goss House | 21 Riverside Sq | Boston |
| Howe, John Barn | 395 Warren St | Brookline |
| Vose, Ambrose House | 163 Kent St | Brookline |
| Not Named in Database | 9-11 Hawthorne Rd | Milton |
| Swift, Elizabeth R. House | 152 Adams St | Milton |
| Not Named in Database | 348 Adams St | Milton |
| Not Named in Database | 50 Linwood St | Boston |
| Not Named in Database | 5 Marcella St | Boston |
| Not Named in Database | 6 Ellis St | Boston |
| Not Named in Database | 34 Forest St | Boston |
| Clark, William R. Town House | 43 Coleman St | Boston |
| Rogers, E. Little House | 36 Cummings Rd | Boston |
| Mahan, Thomas Building | 1197-1199 Beacon St | Brookline |
| Frobisher, T. F. House | 309 Summit Ave | Boston |
| Woodbury, Horace S. House | 12 Naples Rd | Brookline |
| Proctor, John Garage | 210 Babcock St | Brookline |
| Not Named in Database | 172 West Brookline St | Boston |
| Not Named in Database | 191 West Brookline St | Boston |
| Not Named in Database | 132 Saint Botolph St | Boston |
| Farnsworth, I. House | 39 Commonwealth Ave | Boston |
| Wheatland, George House | 51 Gloucester St | Boston |
| Not Named in Database | 36-40 Houghton St | Somerville |
| First Street Bridge over Broad Canal | First St | Cambridge |
| Not Named in Database | 13 Hanson St | Boston |
| Bacon, William H. House | 33 Cordis St | Boston |
| Munroe, Charles W. House | 84-86 Church St | Boston |
| Conley, Charles C. - Safford, Daniel House | 377 West Fourth St | Boston |
| O'Hearn's Warehouse #2 | 1444 Dorchester Ave | Boston |
| Baker, S. R. House | 587 Beacon St | Boston |
| Carter, Daniel House | 19 Putnam St | Boston |
| Not Named in Database | 15 Myrtle St | Boston |

| HISTORIC SITE NAME | ADDRESS | TOWN NAME |
|---|---|---|
| Not Named in Database | 37 Williams St | Boston |
| Boston Athenaeum | 10 1/2 Beacon St | Boston |
| Not Named in Database | 31 Concord Sq | Boston |
| Sewall, Benjamin Row House | 3 Sewall St | Boston |
| Arlington House - Eastern Hotel - Hotel Haymarket | 125-129 Causeway St | Boston |
| Taylor, Dolphin D. House | 60 Baldwin St | Boston |
| Lebowich, Max Building | 139-141 Salem St | Boston |
| Not Named in Database | 247 Bunker Hill St | Boston |
| Boston Naval Hospital - Quarters A | 50 Commandants Way | Chelsea |
| Hanscombe, Simon House | 12 Pleasant St | Medford |
| Hathaway, William R. House | 538 West Union St | East Bridgewater |
| Boutiette House | 249 Spring St | Hanson |
| Chamberlin, Herbert Barrett and Julia M. Dills House | 86 Oakland Ave | Hanover |
| Not Named in Database | 390 Adams St | Quincy |
| Yard Office Building Number 3 | 97 East Howard St | Quincy |
| Boston Army Supply Base - Building 23 | Dry Dock Ave | Boston |
| Not Named in Database | 131 Shurtleff St | Chelsea |
| Feely, Margaret House | 171 Cottage Park Rd | Winthrop |
| Jacob, Joseph Jr. House | 694 Main St | Hingham |
| Jordan, C. L. House | 278 Forest Ave | Cohasset |
| Cumner, H. W. Stable | 351 Forest Ave | Cohasset |
| Sherbrooke, O. Herbert House | 44 Little Harbor Rd | Cohasset |
| Pitman, George R. House | 391 Atlantic Ave | Cohasset |
| Brazil, Manuel House | 9 Atlantic Ave | Cohasset |
| U. S. Lighthouse Shore Station Boathouse | 40 Parker Ave | Cohasset |
| Boston Light Station Keeper's House | Little Brewster Isl | Boston |
| Charlestown Navy Yard - Railroad Tracks | Navy Yard | Boston |
| Washburn, Charles House | 4 Winter St | Kingston |
| Not Named in Database | 33 Surplus St | Duxbury |
| Hall, T. House | 149 Old Main St | Marshfield |
| Fairview Inn | 133 Ocean St | Marshfield |
| Schlesinger, Barthold - Southwood Carriage Barn | 278 Warren St | Brookline |
| Stackpole, Rev. Markham House | 242 Highland St | Milton |
| Not Named in Database | 30 Longwood Rd | Milton |
| Not Named in Database | 91 Brook Rd | Milton |
| Not Named in Database | 244 Ridgeway Rd | Weston |
| Foley, Jim Dairy Barn | 22 Park St | Norfolk |
| Pinehurst Cemetery | Common Ave | Norwell |
| Alden, Silas House | 333 West St | Randolph |
| Not Named in Database | 191 Warren St | Randolph |
| Not Named in Database | 275 Old Main St | Marshfield |
| Carminea Apartments | 24 Buswell St | Boston |
| Forest Hills Cemetery - Dog Statue | 95 Forest Hills Ave | Boston |
| Forest Hills Cemetery - Angel Of Peace | 95 Forest Hills Ave | Boston |
| Hosmer, Richard House | 66 North Main St | Sharon |
| Barry, William C. House | 103 West St | Randolph |
| Spear, Isaac House | 66 Allen St | Randolph |
| Not Named in Database | 28 Plimpton St | Walpole |
| Evergreen Cemetery - Flagpole | 2060 Commonwealth Ave | Boston |
| Not Named in Database | 31-33 Wheatland St | Somerville |
| Adams, G. House | 24 Pearl St | Weymouth |
| Shaw, J. House | 25 Sea St | Weymouth |
| Willis, J. House | 10 Mechanic St | Easton |
| Greenleaf, Eleaser S. House | 20 Maple Ave | Sharon |
| Sherman, W. U. Apartments | 4-6 Lyndhurst St | Boston |
| Sherman, W. U. Apartments | 12-14 Lyndhurst St | Boston |
| Not Named in Database | 107 Myrtle St | Boston |
| Not Named in Database | 56 West Cedar St | Boston |
| Not Named in Database | 295 Lamartine St | Boston |
| Not Named in Database | 345 Court St | Plymouth |
| Plymouth Cordage Company Storehouse #11 | Court St | Plymouth |
| Fletcher, Frederick Chauffer's House | 16-36 Philbrick Rd | Brookline |
| Bluestein, Barnet H. House | 8 Arlington Rd | Brookline |
| Macomber, Lowell P. House | 375 Heath St | Brookline |
| Hancock Village Duplex | 114-130 Independence Dr | Brookline |

| HISTORIC SITE NAME | ADDRESS | TOWN NAME |
|---|---|---|
| Hancock Village Duplex | 172-178 Thornton Rd | Brookline |
| Mallory, Dr. George K. House | 88 Laurel Rd | Brookline |
| Mayo House | 244 Pleasant St | Arlington |
| Not Named in Database | 23-25 Wellington St | Arlington |
| Potter, Lucy House | 74 Walnut Pk | Newton |
| Not Named in Database | 7 Bacon St | Newton |
| Not Named in Database | 201 Newtonville Ave | Newton |
| Not Named in Database | 16 Chandler St | Newton |
| Not Named in Database | 91-93 Dalby St | Newton |
| Galway, Susan House | 204 California St | Newton |
| Drohan, Patrick House | 65 West St | Newton |
| Hawley, William House | 283 Highland Ave | Newton |
| Ward, George W. - Renton, Dr. John House | 50-52 Rowe St | Newton |
| Kalloch, Fred House | 257 Auburndale Ave | Newton |
| Not Named in Database | 17 Winona St | Newton |
| Jennings, John - Foss, James F. R. House | 324 Central St | Newton |
| Not Named in Database | 84 Walker St | Newton |
| Hopkins, Edward Earl House | 355 Newtonville Ave | Newton |
| Merrill, J. Warren House | 321 Hammond St | Newton |
| Richardson, Timothy Jr. House | 577 Grove St | Newton |
| Mayer, Leo House | 30 The Ledges Rd | Newton |
| Leeson Estate Carriage House | 74 Warren St | Newton |
| Hyde, William H. House | 22 Hyde St | Newton |
| Smith, Joseph R. House | 54 Hyde St | Newton |
| Ross, Henry F. House | 78 Hull St | Newton |
| Palmer, Benjamin Sanborn and Marion Crocker House | 288 Chestnut St | Newton |
| Not Named in Database | 917 Commonwealth Ave | Newton |
| Not Named in Database | 304-306 Walnut St | Newton |
| Not Named in Database | 66 College Rd | Newton |
| Page, Harrison P. House | 110 Jewett St | Newton |
| Not Named in Database | 8 Nancy Rd | Newton |
| Countryside School | 191 Dedham St | Newton |
| Medlicott, William A. House | 29 Lasell St | Newton |
| Not Named in Database | 8 Kerr Path | Newton |
| Not Named in Database | 686 Saw Mill Brook Pkwy | Newton |
| Not Named in Database | 16 Shumaker Path | Newton |
| Not Named in Database | 57 Spiers Rd | Newton |
| Troffiter, Edward T. House | 50-52 Washington Pk | Newton |
| Not Named in Database | 899 Washington St | Newton |
| Not Named in Database | 510 Lowell Ave | Newton |
| Zervas, Frank School | 30 Beethoven Ave | Newton |
| Partridge, Rev. Joseph L. Barn | 30 Hancock St | Newton |
| Rogers, Herbert House | 72-74 Page Rd | Newton |
| Not Named in Database | 15 Bontempo Rd | Newton |
| Not Named in Database | 16 Considine Rd | Newton |
| Not Named in Database | 104 Osborne Path | Newton |
| Not Named in Database | 18 Timson Path | Newton |
| Not Named in Database | 34 Van Wart Path | Newton |
| Not Named in Database | 192 Wiswall Rd | Newton |
| Not Named in Database | 51 Bencliffe Cir | Newton |
| Not Named in Database | 56-66 West St | Newton |
| Witherell, Hiram B. - White, Charles House | 432 Waltham St | Newton |
| Not Named in Database | 420 Waltham St | Newton |
| White, George - Hodge, Henry House | 79 Webster Pk | Newton |
| Small, Chester C. House | 85 Floral St | Newton |
| Not Named in Database | 28-30 Elm Hill Pk | Boston |
| Not Named in Database | 74 Houston Ave | Milton |
| Not Named in Database | 8 Warren Ave | Milton |
| Not Named in Database | 60-62 Warren Ave | Milton |
| Not Named in Database | 136 Audubon Rd | Milton |
| Not Named in Database | 1 Chilton Pk | Milton |
| Not Named in Database | 796 Walnut St | Newton |
| Eagle, The | 140 Commonwealth Ave | Newton |
| Not Named in Database | 412 Hanover St | Boston |
| Not Named in Database | 155 Salem St | Boston |

| HISTORIC SITE NAME | ADDRESS | TOWN NAME |
|---|---|---|
| Not Named in Database | 43 Sheafe St | Boston |
| Carver Cotton Gin Company Garage | 15 Whitman St | East Bridgewater |
| Mount Auburn Cemetery - Scots' Charitable Society Cast Iron Fence and Gates | 580 Mount Auburn St | Watertown |
| Mount Auburn Cemetery - Asa Gray Garden | 580 Mount Auburn St | Watertown |
| Mount Auburn Cemetery - Malamud, Bernard Lawn Marker | 580 Mount Auburn St | Watertown |
| West Medford Fire Station | 26 Harvard Ave | Medford |
| Not Named in Database | 9 Prescott St | Medford |
| Not Named in Database | 17 Prescott St | Medford |
| Not Named in Database | 30 Chiswick Rd | Boston |
| Not Named in Database | 12 Huntington Rd | Milton |
| Not Named in Database | 82 Huntington Rd | Milton |
| Not Named in Database | 60 Garden St | Milton |
| Winslow Cemetery - Hubbard, Chester Dimock Gravestone | Winslow Cemetery Rd | Marshfield |
| Tetlow Hall | 11 Tetlow St | Boston |
| Wheelock College - Wheelock, Lucy Memorial Auditorium | Pilgrim Rd | Boston |
| Atkins, William H. - Enright, Charles W. House | 34 Capen St | Medford |
| Not Named in Database | 51 Cotting St | Medford |
| Claessens, Oscar and Germaine House | 82-84 Lawrence St | Medford |
| Medford First Methodist Community Church | 55 Otis St | Medford |
| Not Named in Database | 80-92 Spring St | Medford |
| Not Named in Database | 14 Hadley Pl | Medford |
| Richard, H. A. House | 15 Hadley Pl | Medford |
| Burrage, Paul and Eve House | 23 Derby Ln | Weston |
| Cloyes, Harry G. and Alice House | 10 Irving Rd | Weston |
| Breksson, J. House | 9 Noble Ct | Boston |
| Not Named in Database | 166 Webster St | Boston |
| Holbrook, Dudley Row House | 237 Webster St | Boston |
| Not Named in Database | 11 Crawford St | Randolph |
| Milliken, Ralph W. E. and Minnie A. House | 703 Central St | Framingham |
| New England Worsted Company Duplex - Tower House | 34-36 Chestnut St | Framingham |
| W. B. Brown Plumbing and Heating Company Building | 16 Hawkins St | Somerville |
| Nawn, Hugh Contracting Company Building - White, George Robert Health Fund Unit | 82 Savin St | Boston |
| Washington Park - Basketball Courts | 2700 Washington St | Boston |
| Montello Street Bridge | Montello St | Brockton |
| Revere, George B. - Cary, J. House | 572 North Cary St | Brockton |
| Not Named in Database | 23 North Warren Ave | Brockton |
| Beals, George C. House | 355 Tremont St | Braintree |
| Not Named in Database | 36 Bowditch St | Braintree |
| Not Named in Database | 76 Commercial St | Braintree |
| Robbins, Sumner General and Dry Goods Store | 153 Main St | Medway |
| Wrentham State School Main Garage | Bennett Ave | Wrentham |
| Wight - Hinckley, George W. House | 78 Harding St | Medfield |
| Moore, John B. House | 74 Hayden Rowe St | Hopkinton |
| Not Named in Database | 200 Edmands Rd | Framingham |
| Andrews - Boggs House | 43-45 Mount Pleasant St | Marlborough |
| Not Named in Database | 61 Water St | Marlborough |
| Dennison Manufacturing Company Building One | 300 Howard St | Framingham |
| Saxonville Mills Company Duplex - South Double House | 23-25 Danforth St | Framingham |
| Bacon, Joseph House | 35 Farm Rd | Sherborn |
| Richardson, Moses A. House | 26 Baker St | Foxborough |
| Roe, Daniel House | 34-36 Baker St | Foxborough |
| Cressy Memorial Chapel - Pond Home for the Aged | 1 Old Pond St | Norfolk |
| Dunn, Henry J. - Wight, Francis S. Double House | 72-74 South St | Medfield |
| Bird and Son Factory Transformer Building | East St | Walpole |
| Williams, Lt. John Cemetery | 282 Prospect St | Easton |
| Ames Shovel and Tool Company Tenement #52 | 10 Oliver St | Easton |
| Tucker, E. House | 394 Neponset St | Canton |
| Not Named in Database | 32 Dean St | Westwood |
| Not Named in Database | Moraine St | Belmont |
| Not Named in Database | 18-20 Holden Rd | Belmont |
| Crehore, Charles House | 1053 Brush Hill Rd | Milton |
| Neponset River Bridge (Milepost #7.07) | Neponset River | Milton |
| Ridell, Samuel S. House | 6 Roanoke Ave | Boston |

| HISTORIC SITE NAME | ADDRESS | TOWN NAME |
|---|---|---|
| Clarkson, Henry T. House | 47 Cotswold Rd | Brookline |
| Goode - Frost House | 106 Sumner Rd | Brookline |
| Forbes, Alexander Caretaker Cottage | 572 Harland St | Milton |
| Robinson, Fred House | 297 Wachusett St | Boston |
| Small, Abel C. - Wallace, William H. Row House | 51 Delle Ave | Boston |
| Higgins, David House | 38 Highland St | Boston |
| Not Named in Database | 102-102A Moreland St | Boston |
| Jeffrey, George B. House | 13-15 Bentham Rd | Boston |
| Clark, William R. Town House | 57 Coleman St | Boston |
| Not Named in Database | 503-505 School St | Belmont |
| Long, George House | 80 Washington St | Belmont |
| Not Named in Database | 84 Farnham St | Belmont |
| Thomas, James House | 78 Crowninshield Rd | Brookline |
| Central Square Park | 22 Western Ave | Cambridge |
| Abbot, Edwin House | 1 Follen St | Cambridge |
| Manter Hall | 1325 Massachusetts Ave | Cambridge |
| Not Named in Database | 1208-1210 Massachusetts Ave | Cambridge |
| Not Named in Database | 10 Follen St | Cambridge |
| Sert, Jose Luis House | 64 Francis Ave | Cambridge |
| Whitney, Henry M. Row House | 51 Saint Stephen St | Boston |
| Bean, Ivory Building | 8 Durham St | Boston |
| Highlands Methodist Episcopal Church | 160 Warren St | Boston |
| Blakemore, William B. Apartment House | 26 South Huntington Ave | Boston |
| Not Named in Database | 132-146 Broadway | Somerville |
| Clark, Cornelius - Kneeland, W. W. House | 85 Thorndike St | Cambridge |
| Not Named in Database | 583-585 Massachusetts Ave | Boston |
| Not Named in Database | 10 Utica St | Boston |
| Silsbee, Nathan House | 235 Beacon St | Boston |
| Not Named in Database | 54-58 Marion St | Boston |
| Not Named in Database | 65 Park St | Boston |
| Haymarket Main Line Subway Station | New Sudbury St | Boston |
| Chase, Samuel York Carpentry Shop | 161-163 Border St | Boston |
| Merrill, Silas House | 272 Newbury St | Boston |
| Broad Street Association Project Building | 67-73 Broad St | Boston |
| Industrial School for Girls | 252 Centre St | Boston |
| Not Named in Database | 38-44 North St | Boston |
| Cabot, C. B. House | 21 Greenough Ave | Boston |
| Maritime Society of Our Lady of Help Sciacca | 9 Lewis St | Boston |
| Weston and Mason House | 368 Main St | Boston |
| Bragdon, William House | 2 Wallace Ct | Boston |
| Paine, Benjamin House | 180 Union St | Holbrook |
| Not Named in Database | 863 Webster St | Hanover |
| Hancock Tire Company Building | 117 Franklin St | Quincy |
| Ciano, Joseph House | 149 President's Ln | Quincy |
| Not Named in Database | 17 Edgemere Rd | Quincy |
| Kimball, Frank H. Row House | 610 East Seventh St | Boston |
| Hunt, Edmund S. Fireworks Company Building | 180 King Ave | Weymouth |
| Adams, Abigail Birthplace | 180 Norton St | Weymouth |
| Not Named in Database | 28 Fisk Ave | Weymouth |
| Not Named in Database | 12 Myrtle St | Weymouth |
| City Hospital Homeless Men Dormitory | Long Island Rd | Boston |
| Boston Army Supply Base - Building 21 | 24-26 Dry Dock Ave | Boston |
| East Boston Police Station and Court House | 25-33 Meridian St | Boston |
| Hobart, George A. House | 384 Main St | Hingham |
| Not Named in Database | 3 Forget-me-not Ln | Hingham |
| Gates, Lawrence S. House | 17 Red Gate Ln | Cohasset |
| Sawyer, Mildred House | 100 Black Rock Rd | Cohasset |
| Border Street Bridge - Gulf Mill Bridge | Border St | Cohasset |
| Charlestown Navy Yard - Building 196 - Test Plant | Navy Yard | Boston |
| Pierce New England Barn | 304 Standish St | Duxbury |
| Sheldon, William House | 464 Washington St | Duxbury |
| Not Named in Database | 66 Dreamwold Rd | Scituate |
| Tucker, Samuel - Waterman, Nixon House | 316 York St | Canton |
| Vine Lake Cemetery - Clark, Benjamin Marker | Main St | Medfield |
| Langwater Farm House - Hay and Dairy Barn | 250 Main St | Easton |

| HISTORIC SITE NAME | ADDRESS | TOWN NAME |
|---|---|---|
| Not Named in Database | 46 Bridge St | Marlborough |
| Matthews, Irwin D. House | 33 Stanton Rd | Cohasset |
| Not Named in Database | 147 Court St | Dedham |
| Not Named in Database | 28 Plymouth Ave | Milton |
| Benton, Elijah - Loring, Jonathan House | 1684 Washington St | Canton |
| Clapp, G. P. Barn | 33 Common St | Norwell |
| Copeland, Joseph House | 75 G St | Boston |
| Not Named in Database | 161 Savin Hill Ave | Boston |
| Not Named in Database | 186 Savin Hill Ave | Boston |
| Coolidge, Emerson House | 73 Charles St | Boston |
| Brown, Maude M. House | 93 South Ave | Natick |
| Not Named in Database | 41 Everett St | Natick |
| Walpole Department of Public Works Garage | 1385 Washington St | Walpole |
| Cudworth Cemetery | Cudworth Rd | Scituate |
| Rumney Marsh Burying Ground - Watts, Edward Stone | Butler St | Revere |
| War Memorial Park - Ames Machine Shop Foundation | River St | West Bridgewater |
| Not Named in Database | 76 West St | Medford |
| Not Named in Database | 15 Jaques St | Somerville |
| Seabury House | 243 North St | Weymouth |
| Not Named in Database | 36 Pearl St | Weymouth |
| Underwood, Gilbert W. House | 23 Walnut St | Natick |
| Not Named in Database | 103 Pinckney St | Boston |
| Baker, John A. Barber Shop - Gas Station | 72 Washington St | Easton |
| Bird, Clifford - Hall, William A. House | 124 Washington St | Easton |
| Whelan, M. J. and A. J. Two-Family House | 21 Fenwood Rd | Boston |
| Not Named in Database | 204 Hayden Rowe St | Hopkinton |
| Fisher, Calvin House | 206 South St | Wrentham |
| Morrissey, James House | 149 West Central St | Franklin |
| Joyce, James House | 66 Winter St | Franklin |
| Mitchell, William House | 126 Summer St | Franklin |
| Wight, Jonathan House | 19 Wight St | Medfield |
| Not Named in Database | 9 Church St | Hopkinton |
| Southborough Fire Station | 5 Main St | Southborough |
| Saving Spring Automobile Spring Company Factory | 280 Pleasant St | Ashland |
| Kendall, Frank Alexander House | 5 Church St | Framingham |
| Not Named in Database | 582 Lincoln St | Marlborough |
| Temple, David House | 200 Maple St | Marlborough |
| Not Named in Database | 14 Neil St | Marlborough |
| Northway Motors Truck Company - Building #2 | 143 Speen St | Natick |
| Codding, S. Chester House | 71 Central St | Mansfield |
| Stearns, W. L. Store | 262 North Main St | Mansfield |
| Pool, Nahum - Soule, Nelson Parmenter House | 25 Howard St | Easton |
| Eureka Silk Mill #1 | 27 Rockland St | Canton |
| Kinsley Iron Company Rail Spur Retaining Wall | 24 Ames Ave | Canton |
| McKendry, John House | 2227 Washington St | Canton |
| Highland Cemetery | 54 Centre St | Dover |
| Cabot, Charles C. House | 219 Dedham St | Dover |
| Howe, Albion K. - Wight, Lewis House | 24 Howe St | Wellesley |
| Webber - Durant Estate | 735 Washington St | Wellesley |
| Kreas, Ludwig House | 48 Lincoln St | Wellesley |
| Glover, Edward House | 91 Hartford St | Westwood |
| Not Named in Database | 43 Dean St | Westwood |
| Not Named in Database | 47 Bemis Rd | Dedham |
| Not Named in Database | 12 Cedar St | Waltham |
| Chestnut Hill Benevolent Sanatorium Tower | 910 Boylston St | Brookline |
| Townsend, Charles House | 161 Hyslop Rd | Brookline |
| Not Named in Database | 59 Southbourne Rd | Boston |
| Valenti - Longfellow - Danforth House | 11 Clinton Rd | Brookline |
| Not Named in Database | 35A-37A Harvard St | Brookline |
| McIntyre House | 309 Hillside St | Milton |
| Not Named in Database | 25 Briarfield Rd | Milton |
| Not Named in Database | 44 Hawthorne Rd | Milton |
| Not Named in Database | 4 Fairfax Rd | Milton |
| Parkman, Francis Primary School | 25 Walk Hill St | Boston |
| Chemical Engine #13 Fire House | 16-18 Walk Hill St | Boston |

| HISTORIC SITE NAME | ADDRESS | TOWN NAME |
|---|---|---|
| Small, Abel C. - Wallace, William H. Row House | 41 Delle Ave | Boston |
| Cushing, Isaac C. House | 98 Elm St | Boston |
| Atwood, Eleanor M. House | 16 Rutledge St | Boston |
| Not Named in Database | 16 Moreland St | Boston |
| Not Named in Database | 112 White St | Boston |
| Not Named in Database | 17 Forest St | Boston |
| Pishon, Thomas J. House | 130 Mount Pleasant Ave | Boston |
| Not Named in Database | 48-50 Englewood Ave | Boston |
| Boston Army Supply Base - Refrigeration Plant | Northern Ave | Boston |
| Wentworth, Andrew S. House | 39-41 Hillside Rd | Watertown |
| Not Named in Database | 40 Stone Rd | Belmont |
| Prospect House | 614-620 Massachusetts Ave | Cambridge |
| Thayer, Prof. Studio | 2 1/2 Berkeley St | Cambridge |
| Not Named in Database | 47 Kent Ct | Somerville |
| Faulkner Brothers Garage | 11-15 Alpine St | Somerville |
| Not Named in Database | 345 Commonwealth Ave | Boston |
| Gardiner, William House | 17 Commonwealth Ave | Boston |
| Shaw, Parkman House | 169 Marlborough St | Boston |
| Ryan, James House | 37 Fairview St | Boston |
| Bean, Ivory Building | 108 Saint Botolph St | Boston |
| Not Named in Database | 620 Warren St | Boston |
| Webster, Francis B. House | 20 Maple Ave | Cambridge |
| Hollingsworth, Robert House | 439-441 Somerville Ave | Somerville |
| Not Named in Database | 71 East Berkeley St | Boston |
| Hotel Blackstone | 423 Shawmut Ave | Boston |
| Central Burying Ground | Boston Common | Boston |
| Stackpole, H. House | 340 Beacon St | Boston |
| Saunders, Judith - Beach, Clemintina Academy | 34 Adams St | Boston |
| Hendry, Sarah W. House | 386-388 Bowdoin St | Boston |
| Not Named in Database | 30-36 Kilby St | Boston |
| Keystone Building | 73 High St | Boston |
| Hill, Capt. Charles House | 602 Centre St | Boston |
| Middlesex Canal Company Double House | 374-376 Main St | Boston |
| Arch Street Bridge over Town River Canal | Arch St | West Bridgewater |
| Peterson, Albert S. House | 28 West Water St | Rockland |
| Gardner, Saunders House | 592 Liberty St | Rockland |
| James Library | 24 West St | Norwell |
| Not Named in Database | 390 Meridian St | Boston |
| Not Named in Database | 84-86 Eutaw St | Boston |
| Barker, Anna Building | 1024 Bennington St | Boston |
| Howes, Daniel - Chase, Frederick House | 40 Thornton Pk | Winthrop |
| Winthrop Avenue Fire Station | 931 Winthrop Ave | Revere |
| Litchfield, William Tillson House | 175 Beechwood St | Cohasset |
| Not Named in Database | 323 Gannett Rd | Scituate |
| Charlestown Navy Yard - Pier 6 | Navy Yard | Boston |
| Beal, David House and General Store | 196 Main St | Kingston |
| Jenkins House | 40 Brook St | Scituate |
| Dawes, James House | 245 Elm St | Duxbury |
| Saint Aidan's Roman Catholic Church Garage | 158 Pleasant St | Brookline |
| Shapiro, Alta Garage | 29 Salisbury Rd | Brookline |
| Remick, Annie Frye Carriage House | 93 Main St | Wayland |
| Titicut Parish Cemetery Stone Walls | Plymouth St | Middleborough |
| Levine, Albert House | 75 Craig St | Milton |
| Hart, Seth R. House | 48 Old Pasture Rd | Cohasset |
| New York, New Haven & Hartford Freight House | 9 Hill St | Norfolk |
| Stetson - Kelly House | 45 Thomas Pk | Boston |
| Cardinal O'Connoll Minor Seminary | 350 South Huntington Ave | Boston |
| Kiddie Kamp Shed | 161 Lakeview St | Sharon |
| Donovan, Joseph House | 61 West St | Randolph |
| Grose, Charles W. Shoe Factory Worker Housing | 129 High St | Norwell |
| Lest We Forget | 255 Main St | Marlborough |
| McCarthy, O. House | 26 Fremont St | Winthrop |
| Lewis, Lincoln L. Barn | 191 High St | Ashland |
| Robillard, John B. House | 8 Cedar Park Rd | Sharon |
| Mullen, John House | 309 North Main St | Natick |

| HISTORIC SITE NAME | ADDRESS | TOWN NAME |
|---|---|---|
| Bacon, John G. House | 336 North Main St | Natick |
| Not Named in Database | 11 1/2 Revere St | Boston |
| Not Named in Database | 82 West Cedar St | Boston |
| Davidson, G. L. Apartments | 6-8 Bellevue St | Boston |
| Dorchester South Burying Ground - South Tombs | 2095 Dorchester Ave | Boston |
| Plymouth Cordage Company - Loring Reading Room | Court St | Plymouth |
| Torrey, Noah Primary School | 74 Pond St | Braintree |
| Not Named in Database | 49 Hobart Terr | Braintree |
| North Wrentham Cemetery - Blake, Margaret Marker | Seekonk St | Norfolk |
| Williams, James - Johnson, James B. Granary | 67 Northborough Rd | Southborough |
| Nashon - Kean, P. House | 454 Hartford Ave | Bellingham |
| Plainville Grammar School | 6 Cutler St | Medway |
| Dingle Hole | Union St | Millis |
| Beaumont, The | 23-25 Hollis St | Framingham |
| Barber, Oliver N. Barn | 210 Farm Rd | Sherborn |
| Not Named in Database | 65 Eliot St | Natick |
| Stewart, William House | 3 Cedar St | Wellesley |
| Blandin, Benjamin House | 189 North Washington St | Norton |
| Foxborough State Hospital - Front Lawn | Chestnut St | Foxborough |
| Winslow Stable and Barn | 40-42 Fisher St | Norwood |
| Dahlborg, Albert F. House | 35 Jenny Lind St | Easton |
| Whittenmore, H. House | 493 North Main St | Randolph |
| Parradee, John - Kenney, Ralph Barn | 47 School St | Weston |
| Potting Shed | 80 Wellesley St | Weston |
| Boston Manufacturing Company Housing | 380-410 River St | Waltham |
| Hemenway, Lawrence House | 151 Green St | Canton |
| Foster, Anna S. House | 40 Norfolk Rd | Brookline |
| Holmes House | 210 Middlesex Rd | Brookline |
| Bowditch, William I. Barn | 12 Beaconsfield Rd | Brookline |
| Rodin House | 54 Buckminster Rd | Brookline |
| Not Named in Database | 3 Vogel Terr | Brookline |
| Not Named in Database | 421-425 Harvard St | Brookline |
| Whitney, Henry A. Caretaker Cottage | 564 Blue Hill Ave | Milton |
| Not Named in Database | 14-20 Linwood St | Boston |
| Not Named in Database | 23 Anita Terr | Boston |
| Boyd, Berry and Gilliand Three-Decker | 10 Marie St | Boston |
| Pruden, Israel R. House | 6 Brighton St | Boston |
| Not Named in Database | 69 Roseclair St | Boston |
| Pearson Cordage Company Building #2 - Preparation Building | 112-114 Norfolk Ave | Boston |
| Burger King Restaraunt | 506 Massachusetts Ave | Cambridge |
| Sage Building | 43-45 Brattle St | Cambridge |
| Not Named in Database | 22-24 Elm Pl | Somerville |
| Birburie, H. C. Town House | 26 Peterborough St | Boston |
| Not Named in Database | 90 Hammond St | Boston |
| Kirby, Charles House | 105 Marlborough St | Boston |
| Boston and Lockport Block Company | 100 Condor St | Boston |
| Not Named in Database | 111 Warren Ave | Boston |
| Hall, James M. W. Apartment House | 866 Huntington Ave | Boston |
| New England Power Building | 441 Stuart St | Boston |
| Not Named in Database | 19 Winter St | Cambridge |
| Not Named in Database | 401 Shawmut Ave | Boston |
| Not Named in Database | 14-15 Ping On St | Boston |
| White, T. R. House | 458 Beacon St | Boston |
| Hill, George A. Row House | 77 Franklin St | Boston |
| Stratton, Henry B. House | 110-112 N St | Boston |
| Boston Wharf Company Building | 364-372 Congress St | Boston |
| Nawn, Owen Factory | 2080 Washington St | Boston |
| Amory Building | 65 Temple Pl | Boston |
| Collins, James Row House | 934 East Broadway | Boston |
| Foley, John House | 117 West Third St | Boston |
| Not Named in Database | 13 Clark St | Boston |
| Lawrence, Edward - Forster, Jacob Jr. Town House | 112 Main St | Boston |
| Saint John's Episcopal Church | 31 Devens St | Boston |
| Bridgewater Iron Mfg. Company Worker Housing | 18 Bolton Pl | Bridgewater |
| Alden - Beebe House | 285 Summer St | Bridgewater |

| HISTORIC SITE NAME | ADDRESS | TOWN NAME |
|---|---|---|
| Pratt, Dr. Caleb P. House | 28 School St | Bridgewater |
| Quincy Town Hall | 1305 Hancock St | Quincy |
| Not Named in Database | 15 First St | Weymouth |
| Not Named in Database | 30 School St | Weymouth |
| Not Named in Database | 67 Sea Ave | Quincy |
| Buss, Edward A. House | 133 Washington Ave | Winthrop |
| Hunter, Robert C. House | 51 Harbor View Ave | Winthrop |
| Skilton, William F. Observation Tower | 16 Hull St | Hingham |
| Stewart, George W. Stable | 752 Jerusalem Rd | Cohasset |
| Barnes, Peter House | 280 North Main St | Cohasset |
| Hollis Hall - Harvard University | Harvard Yard | Cambridge |
| Holmes, Asaph Carpenters Shop | 245 Main St | Kingston |
| Tupper, Capt. Peleg House | 228 Main St | Kingston |
| Brett, William H. Barn | 483 Temple St | Duxbury |
| Freeman, Leroy O. House | 74 Depot St | Duxbury |
| Nichols, Benjamin House | 857 Main St | Norwell |
| Not Named in Database | 621 Country Way | Scituate |
| Bonney, Mary H. Three Decker | 65 Greenough St | Brookline |
| Harris, Orrin W. House | 17 Damon St | Wayland |
| Not Named in Database | 471 Eliot St | Milton |
| Dockray, Michael House | 44 High St | Canton |
| City Mills Company Worker Housing | 363 Main St | Norfolk |
| Gannett, Deborah Sampson Statue | 11 North Main St | Sharon |
| Not Named in Database | 28-30 Playstead Rd | Boston |
| Our Lady of Mount Carmel Roman Catholic School | 99 Grove St | Boston |
| Doon Block | 49 South Main St | Natick |
| Carpenter, James P. House | 137 Nobscot Rd | Sudbury |
| Winthrop Parkway Tide Gates | Winthrop Pkwy | Revere |
| Simmons, Peabody House | 50 Sargent Ave | Somerville |
| Not Named in Database | 19 Willis Ave | Medford |
| Eames, Minnie House | 69 Garfield St | Watertown |
| Blades, Wilbur G. House | 227 Warren St | Needham |
| Mansur, Hamilton House | 164 Beach St | Sharon |
| Glynn, John F. House | 143-145 Irving St | Watertown |
| Ellison, William H. House | 120 Riverside St | Watertown |
| Not Named in Database | 520 Harvard St | Boston |
| Not Named in Database | 40 Shepard St | Braintree |
| Not Named in Database | 39 Shepard St | Braintree |
| Guignon, Frank P. House | 39 West St | Franklin |
| Clark, Cutler and McDermott Company Office | 5 Fisher St | Franklin |
| Appleton, Francis H. House | 105 Hillside Rd | Franklin |
| McMann, Peter House | 53 King St | Franklin |
| Slocumb, Squire Christopher House | 6 Slocumb Pl | Medway |
| Not Named in Database | 4 Crooks St | Medway |
| Wrentham State School Steward's Cottage | 84 North St | Wrentham |
| Mann, Salmon House | 16 Rockwood Rd | Norfolk |
| Walker, Peter - Daughn, Daniel House | 26 Latisquama Rd | Southborough |
| Collins, L. T. Barn | 2 Woodland Rd | Southborough |
| Not Named in Database | 37 Francis St | Marlborough |
| Not Named in Database | 15 Church St | Marlborough |
| Not Named in Database | 34 Curve St | Holliston |
| Coombs, J. William House | 44 South Main St | Sherborn |
| Daniels, Francois House | 63 West St | Foxborough |
| Eastondale United Unitarian Church | 132 Turnpike St | Easton |
| Eastman, John House | 32 Pine St | Wellesley |
| Waltham South Junior High School | 510 Moody St | Waltham |
| Whitney, Charles House | 87 Summer St | Watertown |
| Barnard, Edward Herbert Art Studio | 583 Belmont St | Belmont |
| Not Named in Database | 178 Waverley St | Belmont |
| McGreevey, Thomas J. Jr. House | 3 Myles Standish Rd | Boston |
| Hoppin, F. House | 39 Cottage St | Brookline |
| Not Named in Database | 181 Walnut St | Brookline |
| Not Named in Database | 46 Kenton Rd | Boston |
| Not Named in Database | 131 Blue Hills Pkwy | Milton |
| Vose, Gen. Joseph House | 34 Voses Ln | Milton |

| HISTORIC SITE NAME | ADDRESS | TOWN NAME |
|---|---|---|
| Not Named in Database | 46 Vale St | Boston |
| Not Named in Database | 20 Thwing St | Boston |
| Not Named in Database | 18 Holborn St | Boston |
| Swanson, William House | 1 Kalada Pk | Boston |
| Not Named in Database | 90 Florian St | Boston |
| Engine #9 - Ladder Company #2 Fire House | 60 Paris St | Boston |
| Not Named in Database | 72 Sudan St | Boston |
| Ela, Lucia House | 13 Ash St | Cambridge |
| Brabrook, Ezra H. House | 42-44 Avon St | Cambridge |
| Not Named in Database | 1206 Massachusetts Ave | Cambridge |
| Center for the Study of World Religions | 42 Francis Ave | Cambridge |
| Smith, William H. Row House | 8 Symphony Rd | Boston |
| Wheatland, George House | 312 Dartmouth St | Boston |
| Blake and Knowles Main Foundry | 180 Bent St | Cambridge |
| Prospect Hill Tower and Observatory | Munroe St | Somerville |
| Wadleigh, William House | 135 Highland Ave | Somerville |
| Austin, Francis B. House | 58 High St | Boston |
| State Street Trust Company Building | 1046-1050 Boylston St | Boston |
| Lafayette Place | 1 Avenue de Lafayette | Boston |
| Freeman Street Bridge # 161, 161a and 161b | Freeman St | Boston |
| Saltonstall, Leverett State Office Building | 100 Cambridge St | Boston |
| Not Named in Database | 11A Linden St | Boston |
| Franklin Square | Washington St | Boston |
| Slattery, Michael Apartment House | 65 North Margin St | Boston |
| Not Named in Database | 108 High St | Boston |
| Wehner Park | 951 Broadway | Everett |
| Parker, Oliver House | Parsonage Rd | Plympton |
| Doble, E. H. House | 1300 Furnace Brook Pkwy | Quincy |
| Johnson, Howard D. Company | 162-176 Old Colony Ave | Quincy |
| Outfitting Building | 97 East Howard St | Quincy |
| Not Named in Database | 34-36 Shawmut St | Weymouth |
| Not Named in Database | 109 Eutaw St | Boston |
| Fish - Chase House | 100 Hermon St | Winthrop |
| Johnstone - Curtis - Freeland House | 308 Bowdoin St | Winthrop |
| Not Named in Database | 134 Grand View Ave | Winthrop |
| Not Named in Database | 7 Bradford Rd | Hingham |
| Hudson, Augustus L. House | 323 North St | Hingham |
| Eldredge, Reuben House | 18 Eldridge Ct | Hingham |
| Barnes, Harold F. Baseball Field | 169-185 North Main St | Cohasset |
| Valine, Mary A. House | 29 Norfolk Rd | Cohasset |
| Silver, J. F. Jr. House | 48 Oak St | Cohasset |
| Bates, Edgar Wallace Barn | 11 Ripley Rd | Cohasset |
| Simeone, Louis J. House | 7 Norfolk Rd | Cohasset |
| Minot's Ledge Lighthouse - Rotating Mechanism | Lighthouse Ln | Cohasset |
| Bradford, Gresham - Bailey, Frederick C. House | 82 Summer St | Kingston |
| Freeman, Enoch House | 907 Tremont St | Duxbury |
| Not Named in Database | 346 Washington St | Duxbury |
| Frazer, Samuel Alden House | 47 Saint George St | Duxbury |
| Brookline Building Trust Garages | 20-24 Park St | Brookline |
| Not Named in Database | 191 Babcock St | Brookline |
| Loker, Edward P. House | 182 Main St | Wayland |
| Goodnow, Albert W. House | 20 Harrison St | Wayland |
| Not Named in Database | 28 West Union St | East Bridgewater |
| Not Named in Database | 2 Birch Ln | Scituate |
| Not Named in Database | 57 Hurlcroft Rd | Milton |
| Not Named in Database | 301 Edge Hill Rd | Milton |
| Green, Thomas B. House | 28 Barstow Ave | Norwell |
| Not Named in Database | 75 Union St | Randolph |
| French, George W. House | 159 Union St | Randolph |
| Lebovich, Louis Tenement House | 31 Irving St | Boston |
| Camp Wonderland Covered Bridge | 186 Massapoag Ave | Sharon |
| Furnace Brook Parkway Extension - Mitres | Furnace Brook Pkwy | Quincy |
| War Memorial Park - Pedestrian Path System | River St | West Bridgewater |
| Kaye, Roger L. House | 23 Fisher Rd | Cohasset |
| Standish, Alexander House | 68 Myles View Dr | Duxbury |

| HISTORIC SITE NAME | ADDRESS | TOWN NAME |
|---|---|---|
| Blackstone Block - Hanover Street Sidewalk | Hanover St | Boston |
| Sparks, Alan House | 31-33 Fifield St | Watertown |
| Not Named in Database | 52 Pinckney St | Boston |
| Fuller Brook Park - Little League Field | Phillips Park | Wellesley |
| Not Named in Database | 1865 Columbus Ave | Boston |
| Plymouth Cordage Company Worker Housing | 21 Bourne St | Plymouth |
| Blackman, William Double House | 50 Walnut St | Canton |
| Cusick, Gerard F. House | 84 Alberta Rd | Brookline |
| Hancock Village Duplex | 246-252 Gerry Rd | Brookline |
| Not Named in Database | 40 Aston Rd | Brookline |
| Grandberg, Louis House | 181 Laurel Rd | Brookline |
| Not Named in Database | 85 Woodcliff Rd | Brookline |
| Gilman, C. J. House | 14 Amherst St | Arlington |
| Not Named in Database | 13-15 Swan St | Arlington |
| Nolan, Patrick House | 213 Broadway | Arlington |
| Emerson, Darius R. House | 9-11 Rockland St | Newton |
| Parkhurst, Henry J. - Solis, Andrew J. House | 90-90A Boyd St | Newton |
| Sampson, Albert D. W. House | 13 St James St | Newton |
| McCammon, John House | 124 Grasmere St | Newton |
| Field, Elijah House | 248 Nevada St | Newton |
| O'Brien, Thomas House | 225 Chapel St | Newton |
| Cooley, Levi House | 79 Chestnut St | Newton |
| Not Named in Database | 30 Woodbine St | Newton |
| Not Named in Database | 561 Watertown St | Newton |
| Not Named in Database | 14 Clarendon St | Newton |
| Sodden, Arthur H. House | 5 Park Pl | Newton |
| Curtis, Charles House | 28 Walnut Pl | Newton |
| Farlow, Alfred House | 109 Commonwealth Ave | Newton |
| Crehore, Lemuel Paper Mill Worker Housing | 77 Cornell St | Newton |
| Jones, Vaughn House | 671 Grove St | Newton |
| Clark, Charles Peter House | 71 Pleasant St | Newton |
| Bishop, Robert R. House | 40 The Ledges Rd | Newton |
| Reed, Grace D. House | 1574 Centre St | Newton |
| Whittemore House | 151-153 Lincoln St | Newton |
| Hilton, Louise C. House | 26 Hartford St | Newton |
| Engine #11 Fire Station | 755 Dedham St | Newton |
| Major, Earl House | 25 Drumlin Rd | Newton |
| Robinson, Charles House | 173 Highland St | Newton |
| Day, Henry House | 185 Prince St | Newton |
| Frost, George A. Carriage House | 164 Chestnut St | Newton |
| Not Named in Database | 10 Highland Pk | Newton |
| Schenck, Hilbert Van N. House | 62 Chestnut Hill Rd | Newton |
| Not Named in Database | 652 Chestnut St | Newton |
| Not Named in Database | 15 Bonmar Cir | Newton |
| Not Named in Database | 24-26 Salisbury Rd | Newton |
| Not Named in Database | 81-83 Athelstane Rd | Newton |
| Kenney, Dr. Francis Reber and Doris L. Kimball House | 15 Lockwood Rd | Newton |
| Not Named in Database | 54 Maple St | Newton |
| Newton Free Library | 144R Bridge St | Newton |
| Not Named in Database | 597 Walnut St | Newton |
| Not Named in Database | 9 Lewis St | Newton |
| Brownell, Harrie C. - Smith, Nathaniel S. House | 46 Lowell Ave | Newton |
| Newton - Waltham Bank and Trust Company | 466 Woodward St | Newton |
| Holmes, Robert E. House | 66 Grove St | Newton |
| Not Named in Database | 100 Truman Rd | Newton |
| Shearer, William L. III House | 117 Baldpate Hill Rd | Newton |
| Not Named in Database | 147 Andrew St | Newton |
| Not Named in Database | 45 Curve St | Newton |
| Seminary Suites | 23 Seminary Ave | Newton |
| Cook, Stephen House | 232-236 Pearl St | Newton |
| Not Named in Database | 115-119 Elm St | Newton |
| Saint Ignatius of Loyola Church | 24 Commonwealth Ave | Newton |
| Dudley, Frederick F. House | 15 Forest St | Newton |
| Newton, Susan S. Wood House | 28 Lenox St | Newton |
| Not Named in Database | 30 Harold St | Milton |

| HISTORIC SITE NAME | ADDRESS | TOWN NAME |
|---|---|---|
| Mount Auburn Cemetery - Hunnewell, Horatio Hollis Mausoleum | 580 Mount Auburn St | Watertown |
| Mount Auburn Cemetery - Thompson, Benjamin C. "Suns and Moons" Monument | 580 Mount Auburn St | Watertown |
| King School Park | Coleus Pk | Boston |
| Not Named in Database | 36 Lawrence Ave | Boston |
| Barron, Herman B. Apartment Building | 255-263 Magnolia St | Boston |
| Roel, Alfred House | 568-570 North Main St | Randolph |
| Parnam, Rufus House | 45 Lincoln St | Medford |
| Congregational Church of West Medford | 400 High St | Medford |
| Saint Raphael's Roman Catholic Church Parochial School | 516 High St | Medford |
| Not Named in Database | 24 Chiswick Rd | Boston |
| Not Named in Database | 33 Otis St | Milton |
| Packard, John House | 93 Waldeck Rd | Milton |
| Not Named in Database | 103 Huntington Rd | Milton |
| Not Named in Database | 55 Governors Rd | Milton |
| Not Named in Database | 105 Garden St | Milton |
| Not Named in Database | 48 Hollis St | Milton |
| Winslow Cemetery - Thomas, Nathaniel Gravestone | Winslow Cemetery Rd | Marshfield |
| Gilly, Ellen House | 111 George St | Boston |
| Cotting, Timothy - Parsons, Edmond C. Tenant House | 35 Cotting St | Medford |
| Thayer Public Library | 2 Kennedy Memorial Dr | Braintree |
| Dolliver, Annie M. House | 294 Highland St | Weston |
| Merrow, Charles Francis Carriage House | 41 Willow St | Belmont |
| Kellar, George and Rebecca House | 19 Rowe St | Newton |
| Island Grove Park - Picnic Tables and Grills | Park Ave | Abington |
| Not Named in Database | 4 Imrie St | Randolph |
| Not Named in Database | 8 Connolly St | Randolph |
| Turner, Clair and Naomi Cocke House | 12 Village Ln | Arlington |
| Saint Andrew's Episcopal Church Carriage Shed | 17 Church St | Hanover |
| Gardner, William Curtis and Celestia E. Stetson House | 66 Broadway | Hanover |
| Tasker, Hyman House | 72 Cheney St | Boston |
| Vincent, Wayne and Elizabeth House | 54 Elm St | Framingham |
| Not Named in Database | 39 Sheridan St | Easton |
| Jones, J. Wesley House | 17 Highland St | Weston |
| Turner, Roland House | 17 First Parish Rd | Scituate |
| Oden, John House | 10 Beaver Dam Rd | Scituate |
| Young, Susan T. House | 1 Carlisle St | Boston |
| Chaney, Franklin V. House | 130 Moraine St | Brockton |
| Brockton War Memorial Building | 156 West Elm St | Brockton |
| Morrison, A. S. and Brothers Stone Woolen Mill | 25 Adams St | Braintree |
| Green Street Bridge | Green St | Bridgewater |
| Whitmarsh, George House | 109 Plymouth St | Middleborough |
| Denmark, The | 713 Dudley St | Boston |
| Hall, Dea. John House | 371 South St | Wrentham |
| Morse, A. H. House | 39 Peck St | Franklin |
| McBride, Michael House | 4 West Main St | Hopkinton |
| Cloyes, Col. Jonas House | 37 Clifford St | Southborough |
| Not Named in Database | 126 Marlborough Rd | Southborough |
| Edgell Grove Cemetery Shed - Summer House | 53 Grove St | Framingham |
| Not Named in Database | 180 Essex St | Marlborough |
| Hawes, Albert House | 262 Western Ave | Sherborn |
| Hill - Brown - Flagg House | 22 Washington St | Sherborn |
| Ware, Joseph House | 43 Goulding St | Sherborn |
| Rogers, William Guest House | 138 Farm Rd | Sherborn |
| Fisher, William House | 329 North St | Medfield |
| Not Named in Database | 54 West Central St | Natick |
| Burleigh, William C. House | 41 West Central St | Natick |
| Natick First Congregational Church | 2 East Central St | Natick |
| Peletiah's Tavern | 33 Eliot St | Natick |
| Norfolk County Railroad Bridge over West Street | West St | Walpole |
| Saint George Lithuanian Roman Catholic Church | 25 Saint James Ave | Norwood |
| Hayward, Albert House | 60 Poquanticut Ave | Easton |
| Rankin, James House | 670 Washington St | Easton |
| Bruce, Walter House | 17 Turnpike St | Easton |
| Not Named in Database | 74 Orchard Ave | Weston |

| HISTORIC SITE NAME | ADDRESS | TOWN NAME |
|---|---|---|
| Baker, Joseph - Wells, George House | 421 High St | Westwood |
| Not Named in Database | 58 School St | Dedham |
| Not Named in Database | 122 Waverley St | Belmont |
| Compressed Steel Shafting Company | 1575-1587 Hyde Park Ave | Boston |
| Southwood | 278 Warren St | Brookline |
| Not Named in Database | 51 Briarfield Rd | Milton |
| Not Named in Database | 15 Dorr St | Boston |
| Not Named in Database | 67 Dudley St | Boston |
| Not Named in Database | 14 Fairland St | Boston |
| Lanning, Edward House | 307 Ashmont St | Boston |
| Hopey, Roland R. Three-Decker | 16 Hubbardston Rd | Boston |
| Lewis-Shepard Machine Company | 121-125 Walnut St | Watertown |
| Norton, William I. House | 15 Indian Hill Rd | Belmont |
| Archer, Frank M. Garage | 8 Evans Rd | Brookline |
| Cantwell, Sarah House | 43-45 Saint Paul St | Brookline |
| Von Arnim, Albertina House | 87 Ivy St | Brookline |
| Boyden, F. House | 14 Park St | Somerville |
| Not Named in Database | 600A Mystic Valley Pkwy | Somerville |
| Not Named in Database | 151 Otis St | Cambridge |
| Curtis, E. A. Double House | 22-24 Mount Vernon St | Somerville |
| MacDonald, Sophie House | 134 Maple St | Boston |
| Pig 'N' Whistle Diner | 226 North Beacon St | Boston |
| Boston Wharf Company Warehouse | 319-321 A St | Boston |
| Wilson Block | 4-8 Harvard Ave | Boston |
| Brigham, Peter Bent Building Addition | 176-182 Portland St | Boston |
| Roxbury Brewing Company | 31 Heath St | Boston |
| Quincy Market - Faneuil Hall Market | 200-299 Faneuil Hall Marketplace | Boston |
| Clapp, Frederick W. House | 86 High St | Boston |
| Not Named in Database | 123 Centre St | Boston |
| James, Frederick House | 46 Princeton St | Boston |
| Not Named in Database | 92 Chandler St | Boston |
| Not Named in Database | 9 Valley St | Everett |
| Damon, Lewis House | Porter Pl | Bridgewater |
| Bridgewater Public Library, New | 15 South St | Bridgewater |
| Flagg Street School | Flagg St | Bridgewater |
| Ford, Jacob House Old | 662 Old Randolph St | Abington |
| Bonney House | 255 High St | Hanson |
| Not Named in Database | 441 Winter St | Hanover |
| Groce, Joseph B. House | 26 Fairmount Way | Quincy |
| Saint Ann's Roman Catholic Church Rectory | 757 Hancock St | Quincy |
| Not Named in Database | 180 Hibiscus Ave | Weymouth |
| Not Named in Database | 164 Middle St | Weymouth |
| Not Named in Database | 18 Sumner Rd | Weymouth |
| Donovan, Simon J. Apartments | 94 Lincoln St | Winthrop |
| Sturgis, Samuel House | 7 Siren St | Winthrop |
| Not Named in Database | 5 Miles Rd | Hingham |
| Not Named in Database | 175 East St | Hingham |
| Cummings, Leo S. - Andrews, Albert Jr. House | 15 Hull St | Cohasset |
| Lincoln, Zenas House | 207 North Main St | Cohasset |
| Charlestown Navy Yard - Bldg 206 - Public Toilet | Navy Yard | Boston |
| Green Harbor Canal | Canal St | Marshfield |
| Missaucatucket | 351 Highland St | Marshfield |
| Hanson Grain at Fitts Mill | 19 Union St | Scituate |
| Cushing, Chief Justice William House | 53 Cornet Stetson Rd | Scituate |
| Not Named in Database | 181 First Parish Rd | Scituate |
| Swift, Jesse G. Guest Barn | 74 Hollett St | Scituate |
| Saint Anthony Statue | 470 Lincoln St | Marlborough |
| Thompson, Benjamin F. Poultry Barns | 169 Thompson St | Middleborough |
| Not Named in Database | 45 Columbine Rd | Milton |
| Marion Building | 28-34 Academy Hill Rd | Boston |
| Not Named in Database | 137 Charles St | Boston |
| Not Named in Database | 49 Charles St | Boston |
| Camp Gannett Cabin | 174 Lakeview St | Sharon |
| Camp Wonderland Conference Center | 186 Massapoag Ave | Sharon |
| Pratt House | 100 Liberty St | Randolph |

| HISTORIC SITE NAME | ADDRESS | TOWN NAME |
|---|---|---|
| Not Named in Database | 9 Union St | Walpole |
| Not Named in Database | 262 Union St | Millis |
| Stevenson, Bertha - Ginn, Edwin House | 146 Mount Vernon St | Boston |
| Ripley, Samuel B. House | 100 Main St | Easton |
| Ames Shovel and Tool Company Tenement #67 | 49-51 Lincoln St | Easton |
| Spencer, Joseph House | 150 Irving St | Watertown |
| Peterson, Capt. George House | 21 Pine Hill Ave | Duxbury |
| Walton and Roslin Halls | 702-726 Washington St | Boston |
| Not Named in Database | 90 Mount Vernon St | Boston |
| Not Named in Database | 51 Revere St | Boston |
| Hamm, Charles House | 18-20 Washburn St | Watertown |
| Columbia Manor | 466-468 Columbia Rd | Boston |
| Carlson, Olaf Conrad House | 6 Linden St | Easton |
| Not Named in Database | 104 Main St | Easton |
| Not Named in Database | 38 Holiday St | Boston |
| White, Elihu Building | 6 Shaw St | Braintree |
| Cornish, J. T. and W. O. House | 237 Thompson St | Middleborough |
| Fay, Dea. Jonas Barn | 25 Jericho Hill Rd | Southborough |
| Sears, J. Montgomery Wagon and Tractor Shed | 50 Sears Rd | Southborough |
| Ted's Garage | 5 Park St | Southborough |
| Not Named in Database | 110 West Main St | Marlborough |
| White, J. House | 45 South St | Marlborough |
| Not Named in Database | 217-221 Main St | Marlborough |
| Day, R. L. House | 12-16 Newton Pl | Framingham |
| Rice, Isaac D. and Emily - Kimball, Richard and Hepsebeth Goodnow House | 88 Elm St | Framingham |
| Burke House | 74 Eliot St | Natick |
| Teel, B. G. House | 18 Bryn Mawr Rd | Wellesley |
| Not Named in Database | 73 Chestnut St | Weston |
| Unity Church of North Easton | 13 Main St | Easton |
| Spear, W. B. House | 394 North Main St | Randolph |
| Ramsay, John House | 8 Windsor Rd | Wellesley |
| Needham Street Bridge | Needham St | Needham |
| Not Named in Database | 22 Townsend St | Waltham |
| Washburn, Gardner Garage | 39 Clyde St | Brookline |
| Not Named in Database | 777 Boylston St | Brookline |
| Not Named in Database | 78 Fletcher St | Boston |
| May, George P. House | 9 Francis St | Brookline |
| Williams, Dr. Charles House | 43 Randolph Ave | Milton |
| Not Named in Database | 11 Wolcott St | Boston |
| Not Named in Database | 94 Bourne St | Boston |
| Not Named in Database | 71-73 Munroe St | Boston |
| Not Named in Database | 26 Juniper St | Boston |
| Not Named in Database | 9 Rockville Pk | Boston |
| Habolow, Louis Apartment House | 114-122 Mount Pleasant Ave | Boston |
| Rogers, Edward Little House | 24 Kilsyth Rd | Brookline |
| Not Named in Database | 1712-1726 Beacon St | Brookline |
| Kissel Auto Company - Utterbach-Gleason Auto Co. | 870-872 Commonwealth Ave | Brookline |
| Newkirk, I. J. House | 59 Crowninshield Rd | Brookline |
| Harvard Business School - Humphrey Hall | Soldiers Field Rd | Boston |
| Longfellow, The | 492-498 Massachusetts Ave | Cambridge |
| Not Named in Database | 9 Francis Ave | Cambridge |
| Not Named in Database | 14 Kent Ct | Somerville |
| Not Named in Database | 577-579 Somerville Ave | Somerville |
| Texas Company Oils Building | 360-366 Summer St | Somerville |
| Not Named in Database | 4 Wabon St | Boston |
| Not Named in Database | 14 Braddock Pk | Boston |
| Not Named in Database | 22 Braddock Pk | Boston |
| Higginson, H. L. - White, C. G. House | 10 Fairfield St | Boston |
| Crafts, Mariana House | 304 Berkeley St | Boston |
| Not Named in Database | 18 Hanson St | Boston |
| Not Named in Database | 19 Lawrence St | Boston |
| Not Named in Database | 16 Rowell St | Boston |
| Not Named in Database | 915-921 Boylston St | Boston |
| Not Named in Database | 557 Massachusetts Ave | Boston |

| HISTORIC SITE NAME | ADDRESS | TOWN NAME |
|---|---|---|
| Kirby, Charles House | 136 Beacon St | Boston |
| Silloway, Thomas W. House | 40 Gordon St | Boston |
| Kettel, George Adams House | 2 Mount Vernon Ave | Boston |
| Graphic Arts Finishers Building | 32 Cambridge St | Boston |
| Atlantic Boiler Works - Wigglesworth Machinery Co. | 60 Border St | Boston |
| Coffin, U. F. House | 291 Newbury St | Boston |
| Coffin, Jared House | 212 Washington St | Boston |
| Cook - Jordan - Morse House | 18 Cranston St | Boston |
| Not Named in Database | 113 Fulton St | Boston |
| Washburn, Carver House | 204 Summer St | Bridgewater |
| Webber, George House | 290 Central St | East Bridgewater |
| Sleeper, L. A. House | 321 South Franklin St | Holbrook |
| Whitman Town Park - Lower Softball Field | 0 Hayden Ave | Whitman |
| Brown, Sarah Hunt House | 989 Union St | Rockland |
| Whitney House | 694 State St | Hanson |
| Whiting, Ezra House | 715 Main St | Hanover |
| Liberty Plain Cemetery | 996 Main St | Hingham |
| Not Named in Database | 875 Main St | Hanover |
| Dwelley, Robert Eells and Mary Lyon House | 178 Broadway | Hanover |
| Angell, Annie M. House | 38 Woodward Ave | Quincy |
| Squantum Elementary School | 50 Huckins Ave | Quincy |
| Not Named in Database | 94 Washington St | Weymouth |
| Not Named in Database | 428 Meridian St | Boston |
| Freeman, Wilbert W. House | 15 Washington Ave | Winthrop |
| Hingham Cemetery - Soldiers and Sailors Memorial | 12 South St | Hingham |
| Smith, John L. House and Appliance Store | 234 King St | Cohasset |
| Grassie, Mary L. House | 15 Black Rock Rd | Cohasset |
| Souther, William Otis House | 433 King St | Cohasset |
| Scituate Firemen Bell Memorial | Country Way | Scituate |
| Clark, John House | 99 Border St | Cohasset |
| Furber Stable | 41 Sohier St | Cohasset |
| Stagecoach Way | 1-8 Stagecoach Way | Cohasset |
| Not Named in Database | 41 Bay State Rd | Belmont |
| Anthony, Gardner C. House | 14 Professor's Row | Somerville |
| Washburn, Francis and Azel House | 89 Summer St | Kingston |
| Symmes, Capt. William Barn | 14 Summer St | Kingston |
| Not Named in Database | 79 Paradise Rd | Kingston |
| Chandler, Ira House | 25 Tarkiln St | Kingston |
| Field, D. W. Park - Concrete Culverts | Field, D. W. Park | Avon |
| Vine Lake Cemetery - Adams, Elizabeth Marker | Main St | Medfield |
| Clapp, William T. House | 147 Clapp Rd | Scituate |
| Trachtenberg, Frank House | 59 Craig St | Milton |
| Not Named in Database | 33 Cary Ave | Milton |
| Not Named in Database | 103 Allerton Rd | Milton |
| Not Named in Database | 17-19 Belvoir Rd | Milton |
| Healey, John J. House | 24 Hammond Ave | Cohasset |
| McCool, Joseph M. House | 14 Old Pasture Rd | Cohasset |
| Hall, Melville House | 19 Walnut St | Sharon |
| Not Named in Database | 362 East Eighth St | Boston |
| Shapleigh, S. M. Rowhouse | 908 Beacon St | Boston |
| Overland Store Company | 533 Commonwealth Ave | Boston |
| Camp Wonderland Cabin | 186 Massapoag Ave | Sharon |
| Bisch, Alois - Connolly, Mary M. House | 89 South Ave | Natick |
| Merritt, Consider - Litchfield, James L. House | 206 Summer St | Norwell |
| Saint Therese Roman Catholic Church Garden Shrine | 801 Broadway | Everett |
| Old Harbor Parkway - Old Harbor Village Footbridge | Old Colony Ave | Boston |
| War Memorial Park - Southern Foundry Foundation | River St | West Bridgewater |
| Not Named in Database | 107 Temple St | Somerville |
| Clapp, A. House | 12 Walnut Ave | Weymouth |
| Atwood, Henry A. House | 105 Riverside St | Watertown |
| Russell - Chandler House | 190 Autumn Ave | Duxbury |
| Slattery, Edmond House | 15 Sheridan St | Easton |
| Ames Shovel and Tool Company Tenement #5 | 3 North Main St | Easton |
| Kelley Building | 131-145 Elm St | Braintree |
| Palmer, John E. House | 125 Hawthorn Rd | Braintree |

| HISTORIC SITE NAME | ADDRESS | TOWN NAME |
|---|---|---|
| Not Named in Database | 30 Front St | Braintree |
| Not Named in Database | 36 Hobart St | Braintree |
| Pond, Samuel Dean House | 291 South St | Wrentham |
| Not Named in Database | 99 Hayden Rowe St | Hopkinton |
| Not Named in Database | 34 Grove St | Hopkinton |
| Bigelow, Andrew F. House | 36 Fisher Rd | Southborough |
| Kiley, Arthur J. House | 22 Edgewood Rd | Southborough |
| Not Named in Database | 6 Dow Pl | Marlborough |
| Union Common | Main St | Marlborough |
| Cozzens - Nash House | 24 Hollis St | Sherborn |
| Fleming, John Barn | 58 Maple St | Sherborn |
| McClure House | 53 Glen St | Dover |
| Richardson, Abel House | 357 Boston Post Rd | Sudbury |
| Shields, Caroline and Helen E. House | 91 Oakland St | Mansfield |
| Lunsman, Cedric E. House | 5 Elksway North | Norwood |
| Elston, Edmund E. House | 66 Cross St | Norwood |
| Soldiers Monument | Dedham St | Dover |
| Not Named in Database | 62 Crest Rd | Wellesley |
| Baker, William House | 900 High St | Dedham |
| Stockin, Edwin House | 64 Russell Ave | Watertown |
| Stevens, R. C. House | 418 Common St | Belmont |
| Crehore - Chickering House | 1070 Brush Hill Rd | Milton |
| Minton, Thomas F. Building | 2-16 Hyde Park Ave | Boston |
| Wellington, Avery Carriage Barn | 6 Wellington Terr | Brookline |
| Not Named in Database | 25 John A. Andrew St | Boston |
| Jones, Fred Eugene House | 9 Upland Rd | Brookline |
| Glenwood Avenue Footbridge | Glenwood Ave | Boston |
| Rockledge, The | 4-4A Rockledge St | Boston |
| Not Named in Database | 225-227 Norfolk St | Boston |
| Not Named in Database | 34-36 Highland St | Boston |
| Norfolk Street Bridge over Conrail | Norfolk St | Boston |
| Not Named in Database | 7 Dudley St | Boston |
| Minorah Institute Hebrew School | 22 Elm Hill Ave | Boston |
| Winslow, Lizzie Row House | 70 Forest St | Boston |
| Not Named in Database | 16-18 Paris St | Boston |
| Bridge, Abel E. Row House | 8 Auburn St | Boston |
| Lawrence, Amos A. House | 90 Ivy St | Brookline |
| Stebbins, Eliza House | 30 Day St | Somerville |
| Merrill, L. M. House | 349 Commonwealth Ave | Boston |
| Jordan, Eben House | 170 Marlborough St | Boston |
| Not Named in Database | 30 Greenwich St | Boston |
| Franklin Square Hotel Addition | 11 East Newton St | Boston |
| Hopkins, James House | 27 Summit Ave | Somerville |
| Brighton Universalist - Unity Church | 541 Cambridge Ave | Boston |
| Ferdinand's Blue Store | 9-15 Warren St | Boston |
| Reece Buttonhole Machinery Company | 500-502 Harrison Ave | Boston |
| Childs, Nicholas G. House | 18 Cedar St | Boston |
| Larkin, Isaac House | 5 Putnam St | Boston |
| Not Named in Database | 47 Concord Sq | Boston |
| Not Named in Database | 82 Endicott St | Boston |
| Wesson, John House | 31 Washington St | Boston |
| Gleeson, James A. Double House | 901-903 East Broadway | Boston |
| Not Named in Database | 15-21 Merchants Row | Boston |
| Burrage, William W. - Alvah A. Building | 146-150 Oliver St | Boston |
| Not Named in Database | 36 Greenough Ave | Boston |
| Thompson, Timothy House | 119 Main St | Boston |
| Hurley Shoe Factory | 42 Church St | Rockland |
| Not Named in Database | 768 Circuit St | Hanover |
| Cushing House Wing and Store | 39 Dover St | Norwell |
| Bailey, Benjamin House | 120 Clapp Rd | Scituate |
| Not Named in Database | 1011 Hancock St | Quincy |
| MacFarlane, George House | 54 Merrymount Rd | Quincy |
| Cook, Percy B. House | 27 Summer St | Weymouth |
| Rigging Loft | 97 East Howard St | Quincy |
| Pratt, Matthew II House | 103 Green St | Weymouth |

| HISTORIC SITE NAME | ADDRESS | TOWN NAME |
|---|---|---|
| Emery, Erastus O. Row House | 119 Saratoga St | Boston |
| Wilder, Joshua House | 605 Main St | Hingham |
| Fearing, William Jr. House | 408 Main St | Hingham |
| Gifford, Edward C. House | 29 Middle St | Hingham |
| Burke, Edward T. House | 50 Red Gate Ln | Cohasset |
| Mulcahy, Bernard H. House | 79 Pond St | Cohasset |
| Natick Research Laboratories Family Housing | East Militia Heights | Needham |
| Charlestown Navy Ship Yard - Bandstand | Navy Yard | Boston |
| Brewster, Asa House | 26 Surplus St | Duxbury |
| Prior, George C. House | 526 Washington St | Duxbury |
| Not Named in Database | 23 Old Oaken Bucket Rd | Scituate |
| Vine Lake Cemetery - Mason Heights | Main St | Medfield |
| Not Named in Database | 5 Osborne Rd | Brookline |
| Gransky, Arthur House | 34 Pope Hill Rd | Milton |
| Wayne, Irwin House | 112 Craig St | Milton |
| Not Named in Database | 56 Meredith Cir | Milton |
| Olivadoti, Giuseppe House | 51 Rust Way | Cohasset |
| Foster, Andrew L. House | 84 Old Pasture Rd | Cohasset |
| Not Named in Database | 42 Windy Hill Rd | Cohasset |
| Not Named in Database | 2 Old Colony Rd | Weston |
| Not Named in Database | 49 Prospect St | Marshfield |
| Baker, P. Howard House | 21-23 Summit Ave | Sharon |
| Holton Library | 42 Academy Hill Rd | Boston |
| Longford Apartments, The | 1 Buswell St | Boston |
| Northeastern University - West Hall | 360 Huntington Ave | Boston |
| Childs, Willard Curtis House | 31 1/2 North Main St | Natick |
| Hovey, James House | 16 Parker St | Chelsea |
| Puffer, William House | 39 Brook Hill Rd | Milton |
| Bowers, Alonzo House | 47 Franklin St | Somerville |
| Not Named in Database | 87 Summer St | Medford |
| Tyler, Henry H. House | 192 Union St | Ashland |
| Grassie, John S. House | 107 Border St | Cohasset |
| Hambrook, George House | 111 Billings St | Sharon |
| Estey, Charles House | 14 Glendale Rd | Sharon |
| Felt, Albert House | 16 Maple Ave | Sharon |
| Bense, William H. - Luce, Dr. Dean House | 294 Sherman St | Canton |
| Waite, Isaac N. - Sisson, Luther Sabra Jr. House | 34 Center St | Easton |
| Not Named in Database | 61 Chestnut St | Boston |
| Not Named in Database | 39 Grove St | Boston |
| Not Named in Database | 16 Hancock St | Boston |
| Curry College - State House | 848 Brush Hill Rd | Milton |
| Congregational Church Cemetery - Ware Stone | 2 Central St | Wellesley |
| Not Named in Database | 86 North Margin St | Boston |
| Riley, Joanna A. House | 2 Clarkson St | Boston |
| Porter, Joseph F. House | 138 Franklin St | Braintree |
| Not Named in Database | 132 Hollis Ave | Braintree |
| Not Named in Database | 96 Middle St | Braintree |
| Pratt, Edward - Jordan, Peleg House | 140 Commercial St | Braintree |
| Craven, T. House | 422 East Main St | Milford |
| Murphy, George House | 64 Summer St | Franklin |
| Ware, Elbridge G. House | 133 Main St | Medway |
| Wrentham State School - Heffron Hall A | Emerald St | Wrentham |
| Turnpike Bridge - Lovells Bridge | Main St | Millis |
| Peters High School Annex | 19 Main St | Southborough |
| Dolan, M. F. House | 82 Mount Pleasant St | Marlborough |
| Not Named in Database | 32 Mount Pleasant St | Marlborough |
| Prindiville Building | 167-177 Concord St | Framingham |
| Hemenway - Stevens House | 151 Edgell Rd | Framingham |
| Not Named in Database | 40 Chubb Rd | Framingham |
| Paine School | Spring St | Foxborough |
| Bird and Son Factory Corporate Building | Washington St | Walpole |
| Highland Cemetery | 320 Winter St | Norwood |
| Smith, Sidney L. House | 442 Washington St | Canton |
| Welleslyan, The - Wellesley Arcade | 25-35 Central St | Wellesley |
| Not Named in Database | 58 Cliff Rd | Wellesley |

| HISTORIC SITE NAME | ADDRESS | TOWN NAME |
|---|---|---|
| Not Named in Database | 16 Dean St | Westwood |
| Not Named in Database | 208 Village Ave | Dedham |
| Bowers - Page House | 613 Great Plain Ave | Needham |
| Upham, William House | 181 Newton St | Weston |
| Not Named in Database | 30 Wadsworth Ave | Waltham |
| Robbins, Royal Elementary School | 58 Chestnut St | Waltham |
| Unitarian Parish House | 35 Church St | Watertown |
| Not Named in Database | 18 Bellevue Rd | Belmont |
| Eliot Memorial Bridge | Skyline Trail | Milton |
| Chichester House | 52 Hyslop Rd | Brookline |
| Cutler, A. L. - Shepley, Hugh House | 11 Chestnut Pl | Brookline |
| Not Named in Database | 305-309 Harvard St | Brookline |
| World War I Monument | Canton Ave | Milton |
| Not Named in Database | 32 Deering St | Boston |
| Kranefuss, Joseph Three Decker | 59-61 Hillside St | Boston |
| Not Named in Database | 130-136 Marcella St | Boston |
| Not Named in Database | 8 Romar Terr | Boston |
| Central Congregational Church | Elm St | Boston |
| Paul Dudley Milestones on the Upper Road - 4-Mile Marker | 471 Blue Hill Ave | Boston |
| Not Named in Database | 193 Webster St | Boston |
| Bowe, James House | 24 Pierce St | Boston |
| Saint John's Seminary - Theology House | 9 Lake St | Boston |
| Not Named in Database | 29 Delano Pk | Boston |
| Not Named in Database | 5-6 Marion Pl | Boston |
| Not Named in Database | 68 Child St | Boston |
| Not Named in Database | 6 Francis Ave | Cambridge |
| Boardman, Mary House | 384 Marlborough St | Boston |
| Not Named in Database | 96 West Concord St | Boston |
| Blakemore, William B. Apartment House | 22 South Huntington Ave | Boston |
| Smith, Alonzo R. House | 24 Chester St | Somerville |
| Not Named in Database | 27 Winter St | Cambridge |
| Not Named in Database | 748 Columbus Ave | Boston |
| Vinal, W. D. Row House | 850 Beacon St | Boston |
| Cedar Grove Cemetery Office | 920 Adams St | Boston |
| Not Named in Database | 5 Marion St | Boston |
| Boston Transit Commission Building | 15 Beacon St | Boston |
| Boston Lunatic Hospital - A Ward | 591 Morton St | Boston |
| Russia Wharf Complex - Russia Building | 518-540 Atlantic Ave | Boston |
| Batchelder, C. S. House | 22 Parkman St | Boston |
| Not Named in Database | 25 Cleveland Pl | Boston |
| Not Named in Database | 171 Trenton St | Boston |
| Porter, John F. Coal Yard | Union St | Holbrook |
| Not Named in Database | 115 Union St | Holbrook |
| Jenkins, Isaiah House | 64 Union St | Rockland |
| Nash, Elbridge House | 178 Pleasant St | Weymouth |
| Bishop, Hudson House | 101 Oldham St | Pembroke |
| Stetson, Dea. Ebenezer House | 25 Stetson Shrine Ln | Norwell |
| Wollaston Fire Station | 111 Beale St | Quincy |
| Stebbins, Isaac House | 146 Franklin Ave | Chelsea |
| Not Named in Database | 243 North Main St | Cohasset |
| Hiltz, Ellen E. House | 2 Mill Ln | Cohasset |
| Scott, Norman E. House | 22 Bancroft Rd | Cohasset |
| Not Named in Database | 105 Ripley Rd | Cohasset |
| Graves, Fred D. House | 17 Pond View Ave | Scituate |
| Not Named in Database | 48 Marilyn Rd | Milton |
| Not Named in Database | 50 Chiltern Rd | Weston |
| Not Named in Database | 10 Hanover St | Norfolk |
| Not Named in Database | 260 Lincoln St | Norwell |
| Benjamin, Asher House | 9 West Cedar St | Boston |
| Kilby, Charles House | 6 Hillside Ave | Chelsea |
| Not Named in Database | 140 Peach St | Walpole |
| Rumney Marsh Burying Ground - Whittemore, J. Stone | Butler St | Revere |
| Mount Auburn Cemetery - Shaw, Col. Robert Gould Monument | 580 Mount Auburn St | Watertown |
| Knowles, Alpheus D. House | 116 Fountain St | Ashland |
| Stone Park | Park Rd | Ashland |

| HISTORIC SITE NAME | ADDRESS | TOWN NAME |
|---|---|---|
| Hickey, W. H. House | 35-37 Fifield St | Watertown |
| Kimball, John - Kinsman, Albert Sylvester House | 435 Bay Rd | Easton |
| Not Named in Database | 23-25 Alaska St | Boston |
| Hendrickson, John F. - Morill, John M. E. House | 11 Centre Ct | Boston |
| Lilly, Michael House | 36 Beresford Rd | Brookline |
| Singletree Hill Reservoir Gauge Station | 910 Boylston St | Brookline |
| Hancock Village Duplex | 18-44 Thornton Rd | Brookline |
| Not Named in Database | 37 Aston Rd | Brookline |
| Lane, Ebenezar - Hatfield House | 80 Pleasant St | Arlington |
| Not Named in Database | 37-39 Henderson St | Arlington |
| Not Named in Database | 60 Pleasant St | Arlington |
| Thompson, A. Wayne House | 58 Bates Rd | Arlington |
| Not Named in Database | 60 Gardner St | Newton |
| Welch, Patrick House | 17 Waban St | Newton |
| Whitney, John - Graves, Benoni House | 47 Carleton St | Newton |
| Not Named in Database | 18-20 Maple Ave | Newton |
| Gould, John B. House | 51-53 Bennington St | Newton |
| Barber, J. Wesley House | 66 Summit St | Newton |
| Quirk, Michael House | 34 Green Ct | Newton |
| Myrtle Baptist Church | 21 Curve St | Newton |
| Davis, Henry House | 37 Perkins St | Newton |
| Not Named in Database | 50 Putnam St | Newton |
| Woods, Henry House | 99 Highland St | Newton |
| Blood, William H. House | 31 Woodbine St | Newton |
| Davidson, Frank F. House | 50 Maple St | Newton |
| Convent of the Franciscan Sisters | 20 Manet Rd | Newton |
| Walker, Joseph House | 7 Beecher Terr | Newton |
| Lutheran Church | 1310 Centre St | Newton |
| Haffermehl, Valentine House | 22-24 Knowles St | Newton |
| Rice, George House | 324 Ward St | Newton |
| Allen, Louis A. House | 1596 Centre St | Newton |
| Staples, John House | 12 Floral St | Newton |
| Leach, Albert House | 36 Fair Oaks Ave | Newton |
| Frost, George House | 170 Chestnut St | Newton |
| Not Named in Database | 15 Hawthorne Ave | Newton |
| Not Named in Database | 53 Commonwealth Ave | Newton |
| Not Named in Database | 12 Kingsbury Rd | Newton |
| Longwood Covered Tennis Courts | 28 Middlesex Rd | Newton |
| Not Named in Database | 40 Pine Ridge Rd | Newton |
| Not Named in Database | 49 Rochester Rd | Newton |
| Not Named in Database | 25 Caroline Pk | Newton |
| Not Named in Database | 16-18 Annapolis Rd | Newton |
| Murdock, Frank House | 14 Peabody St | Newton |
| Not Named in Database | 33 Hamlin Rd | Newton |
| Not Named in Database | 36 Bridge St | Newton |
| MacGregor, Robert Jr. House | 7-9 Central Terr | Newton |
| Not Named in Database | 39 Bontempo Rd | Newton |
| Not Named in Database | 50 Judith Rd | Newton |
| Not Named in Database | 652 Saw Mill Brook Pkwy | Newton |
| Young, Robert L. House | 4 Washington Pk | Newton |
| Not Named in Database | 40 Oakmont Rd | Newton |
| Not Named in Database | 101 Hawthorne Ave | Newton |
| Not Named in Database | 34 Rochester Rd | Newton |
| Not Named in Database | 237 Dorset Rd | Newton |
| Lasell College - Brennan Library | 80 Maple St | Newton |
| Ford, Wendell B. House | 28 Hancock St | Newton |
| Not Named in Database | 63 Myerson Ln | Newton |
| Not Named in Database | 589 Saw Mill Brook Pkwy | Newton |
| Not Named in Database | 254 Wiswall Rd | Newton |
| Not Named in Database | 64 Baldpate Hill Rd | Newton |
| Not Named in Database | 236 Baldpate Hill Rd | Newton |
| Not Named in Database | 58 Andrew St | Newton |
| Not Named in Database | 155 Waverley Ave | Newton |
| Sweetland, Charles W. House | 92-96 Webster Pk | Newton |
| Fuller, Cordelia M. House | 20 Lowell Ave | Newton |

| HISTORIC SITE NAME | ADDRESS | TOWN NAME |
|---|---|---|
| Not Named in Database | 629 Commonwealth Ave | Newton |
| Not Named in Database | 850 Commonwealth Ave | Newton |
| Not Named in Database | 849 Commonwealth Ave | Newton |
| Not Named in Database | 71 Neshobe Rd | Newton |
| Not Named in Database | 62 Waban St | Newton |
| Not Named in Database | 1209-1217 Centre St | Newton |
| Chase, Lewis House | 48 Dyer Ave | Milton |
| Ruggles, Willard House | 25 Houston Ave | Milton |
| Not Named in Database | 124 Audubon Rd | Milton |
| Meagher, Stephen Augustus - Hannigan, John P. House | 316 Blue Hills Pkwy | Milton |
| Chestnut Street Railroad Bridge | Chestnut St | Newton |
| Nuestra Playground | 403 Dudley St | Boston |
| Not Named in Database | 32-36 Franklin Hill Ave | Boston |
| Wakefield, Cyrus - Hall, Jacob Building | 96 Prince St | Boston |
| Donnell, James F. House | 53 Cottage St | Framingham |
| Centros House Executive Centre | 492 Old Connecticut Path | Framingham |
| Mount Auburn Cemetery - Saint John the Evangelist Memorial Garden Lawn Marker | 580 Mount Auburn St | Watertown |
| Mount Auburn Cemetery - Kepes, Juliet Appleby Monument | 580 Mount Auburn St | Watertown |
| Mount Auburn Cemetery - Burr, Francis Hardon and Nancy Blagden Pell Lawn Marker | 580 Mount Auburn St | Watertown |
| Not Named in Database | 39-41 Churchill St | Milton |
| Stetson, Joel House | 118 Oak St | Randolph |
| Not Named in Database | 1682 Commonwealth Ave | Boston |
| Not Named in Database | 78 Governors Rd | Milton |
| Not Named in Database | 55 Moorland Rd | Scituate |
| Cook, Ann S. and Hutchings, Hannah G. House | 51 Walnut Pk | Boston |
| Whiting, William Double House | 12-14 Walnut Pk | Boston |
| Winslow Cemetery - Delano, Lucy Gravestone | Winslow Cemetery Rd | Marshfield |
| Caughlan, Daniel Fergus and Amelia House | 44-46 Logan Ave | Medford |
| Lovering House | 29 Franklin St | Medford |
| Cushing-Payson Estate Gatehouse | 389 Common St | Belmont |
| Carroll, Richard A. and Catherine House | 170 Cherry St | Newton |
| Martin, Patrick and Margaret - Harney, Thomas M. and Helen House | 251 Cherry St | Newton |
| Not Named in Database | 9-11 Greenmount St | Boston |
| Island Grove Park - Drainage Culvert | Park Ave | Abington |
| Island Grove Park - Swimming Pond and Dam | Park Ave | Abington |
| Not Named in Database | 134 Old St | Randolph |
| Not Named in Database | 125 Old St | Randolph |
| Not Named in Database | 345-347 Canton St | Randolph |
| Not Named in Database | 5-7 North Arlington St | Brockton |
| Eddy, Clifford Robert and Louise Thorndike House | 80 Putnam St | Newton |
| Not Named in Database | 19 Esmond St | Boston |
| Not Named in Database | 21 Schuyler St | Boston |
| Moulton, Windsor Tenant House | 24 Mechanic St | Framingham |
| Not Named in Database | 3-5 Adams St | Brookline |
| Johnson, Oscar House | 47 Crowninshield Rd | Brookline |
| Bonney, Arthur Garage | 50 Crowninshield Rd | Brookline |
| Not Named in Database | 688 Washington St | Brookline |
| Thomas, Rev. Dr. Reuen Carriage House | 56 Colbourne Cresc | Brookline |
| St. George, Ellen and John House | 4 Lake St | Somerville |
| Hubbard, Joseph Carriage House | 30 Gaston St | Boston |
| Field, D. W. Park - Main Entrance Gates | Oak St | Brockton |
| Old Colony Shoe Company | 88 Lincoln St | Brockton |
| Field, William L. House | 30 Livingstone Rd | Brockton |
| Not Named in Database | 20 Bellevue Ave | Brockton |
| Cross Building | 141 Main St | Brockton |
| Warrentown Cemetery | Summer St | Middleborough |
| Not Named in Database | 40 Hutchinson St | Franklin |
| Nevins House | 40 Cottage St | Franklin |
| Holbrook, V. W. House | 16 High St | Medway |
| Newell, O. P. House | 9 High St | Medway |
| Flagg School | Parkerville Rd | Southborough |
| Not Named in Database | 9 Breakneck Hill Rd | Southborough |
| Not Named in Database | 25-27 Tilton Ave | Ashland |

| HISTORIC SITE NAME | ADDRESS | TOWN NAME |
|---|---|---|
| Railroad House - Stone, Capt. John Hotel | 179-181 Main St | Ashland |
| Emery - Taylor House | 28 Curve St | Holliston |
| Leland, William Stone Wall | 46 Pleasant St | Sherborn |
| Dupuis, Oscar House | 95 Coolidge St | Sherborn |
| Damon, George Alvin - Griffin, Noble C. House | 92 Commonwealth Rd West | Wayland |
| Kettle, L. N. Barn | 85 Love Ln | Weston |
| Saint Mary's Roman Catholic Church | Carpenter St | Foxborough |
| Forrest, C. House | 266 Mansfield St | Sharon |
| Not Named in Database | 1231 Washington St | Walpole |
| Not Named in Database | 574 Washington St | Easton |
| Not Named in Database | 14 Sexton Ave | Westwood |
| Boston Manufacturing Company Mill #4 | 144 Moody St | Waltham |
| Pearce, Hannah J. House | 77 Montview St | Boston |
| Not Named in Database | 37 Briarfield Rd | Milton |
| Thompson, Mary Morton House | 75 Canton Ave | Milton |
| Darling, A. - Smith House | 35-37 Readville St | Boston |
| Smith, Walter S. Auto Company | 80-84 Winslow Ave | Somerville |
| Spring, Andrew Craigie House | 23 Craigie St | Somerville |
| Whitney, Henry M. Row House | 84 Saint Stephen St | Boston |
| Not Named in Database | 19 Maple Ave | Cambridge |
| Homer, Jacob House | 125 Summer St | Somerville |
| Not Named in Database | 35 Gray St | Boston |
| Converse, James House | 347 Beacon St | Boston |
| Whitwell, H. S. House | 435 Beacon St | Boston |
| Chandler, Peleg House | 154 Beacon St | Boston |
| McLaren - McKay House | 86-88 Putnam St | Boston |
| Buzzell, William C. House | 39 Mount Vernon St | Boston |
| Riverway - Bridle Path Bridge | Park Dr | Boston |
| Boston Bicycle Club | 152 Newbury St | Boston |
| Bartlett, Joseph W. House | 54 Bucknam St | Everett |
| Johnson - Williams House | 163 Center St | Bridgewater |
| Washburn - Fearing - McNeeland House | 440 Plymouth St | Bridgewater |
| Bigelow Building | 295-305 Union St | Rockland |
| Beal, Edwin and Jesse House | 517 West Washington St | Hanson |
| Burrage, Albert C. and Company Worker Housing | 304 Pleasant St | Hanson |
| Butler House | 196 Spring St | Hanson |
| Not Named in Database | 1126 Main St | Hanover |
| Block House Shipyard Marker | Main St | Norwell |
| Damie, S. T. House | 174 Warren Ave | Quincy |
| Donovan, William T. House | 31 Thomas Burgin Pkwy | Quincy |
| McDonnell, Thomas House | 31 Bridge St | Quincy |
| Waterhouse House | 94 East Squantum St | Quincy |
| Not Named in Database | 59-61 Washington St | Weymouth |
| Pratt, Charles H. House | 694 Broad St | Weymouth |
| Bertchilder House | 20 Mount Vernon Rd East | Weymouth |
| Not Named in Database | 35 High St | Weymouth |
| Not Named in Database | 1673 Commercial St | Weymouth |
| Rice, H. A. House | 7 Lexington St | Boston |
| Martin, Thomas Elastic Web Co. South Weaving Loft | 60 Dudley St | Chelsea |
| Leavitt, John House | 5 Common St | Hingham |
| Loud, Thomas House | 88 North St | Hingham |
| Not Named in Database | 142 Kilby St | Hingham |
| Lincoln, Lewis House | 179 Sohier St | Cohasset |
| Braman, Grenville Temple Winthrop Stable | 482 Jerusalem Rd | Cohasset |
| Silvia, Joseph M. House | 27 Ash St | Cohasset |
| Williams, Alexander Jr. - Plant House | 300 South Main St | Cohasset |
| Willcutt, Warren House | 63 Summer St | Cohasset |
| Kimball's By-the-Sea Motor Hotel | 124 Elm St | Cohasset |
| Boston and Maine Railroad Signal Tower A | Charles River | Cambridge |
| Quimby, Elizabeth T. House | 856 Hammond St | Brookline |
| Taylor, Henry House | 50 Washington St | Duxbury |
| Union Bridge | Union St | Marshfield |
| Not Named in Database | 81 Tilden Rd | Scituate |
| Bruce, James House | 108 Tilden Rd | Scituate |
| Lyons, James Double House | 145-147 Rockland St | Canton |

| HISTORIC SITE NAME | ADDRESS | TOWN NAME |
|---|---|---|
| Stevens, L. O. House | 8 Rebecca Rd | Scituate |
| Not Named in Database | 16 Greenleaf Rd | Milton |
| Not Named in Database | 76 Cliff Rd | Milton |
| Perlman, Robert S. House | 60 Hillside Dr | Cohasset |
| Lawless, John Jr. House | 3 Pembroke Rd | Weston |
| King, Benjamin House | 48 School St | Hingham |
| Perrin House | 9-11 Park St | Boston |
| Jacobs, Hiram - Parker, Joseph G. House | 40 Hancock St | Boston |
| New England Confectionary Company | 11-17 Melcher St | Boston |
| Cathedral of the Holy Cross Hook & Hastings Organ | 1400 Washington St | Boston |
| Camp Gannett Cabin | 174 Lakeview St | Sharon |
| Sweetland and Harris Carpenter Shop | 42 South Ave | Natick |
| Not Named in Database | 8 Summit Ave | Chelsea |
| Furnace Brook Parkway Tree Canopy | Furnace Brook Pkwy | Quincy |
| Ohabei Shalom Cemetery - Beal Mausoleum | 147 Wordsworth St | Boston |
| Mount Hope Cemetery - Meadow Vale Pond | 355 Walk Hill St | Boston |
| Not Named in Database | 111-113 Harvard St | Medford |
| Kendall, Henry P. House | 32 Embankment Rd | Boston |
| Not Named in Database | 82 Mount Vernon St | Boston |
| Shaw, Henry G. House | 216 Main St | Plympton |
| Cardinal Cushing Center - Recreation Building | Washington St | Hanover |
| Zaniboni Custom Upholstery | 257 Standish Ave | Plymouth |
| Not Named in Database | 243 Standish Ave | Plymouth |
| Not Named in Database | 19 Spruce St | Braintree |
| Not Named in Database | 23 Willow St | Braintree |
| Charles River Woolen Company Worker Housing | 15-17 Maple St | Bellingham |
| North Baptist Church | 365 Hartford Ave | Bellingham |
| Pond House | 10 Milford St | Medway |
| Newton, Ephraim - Stow, Benjamin House | 14 Oregon Rd | Southborough |
| Howes, Robert H. House | 8 Upland Rd | Southborough |
| Not Named in Database | 128 Marlborough Rd | Southborough |
| Grossman House | 61 Edgell Rd | Framingham |
| Not Named in Database | 28 Grant St | Marlborough |
| Temple, William B. House and Store | 123 West Main St | Marlborough |
| Natick Army National Guard Armory - Greasing Bldg | 143 Speen St | Natick |
| Winch, Leonard Block | 34 Main St | Natick |
| Oaks, The Garage | 866R Washington St | Wellesley |
| Old Burial Place | Main St | Walpole |
| Hartshorn House | 600 Main St | Walpole |
| Sanborn Block | 681 Washington St | Norwood |
| Not Named in Database | 90 Abbott Rd | Wellesley |
| Not Named in Database | 790 High St | Westwood |
| Needham All Wars Memorial | Highland Ave | Needham |
| Not Named in Database | 27-29 County St | Dedham |
| Gourgas, John Lewis III House | 178 Boston Post Rd | Weston |
| Boston Manufacturing Company Housing | 163-165 River St | Waltham |
| Sanger, N. C. House | 19 Morse St | Watertown |
| Gilkey, Royal Turning Shed | 55 Irving St | Watertown |
| Blake, George F. House | 10 Waverley St | Belmont |
| Walnut Hills Cemetery | Allandale Rd | Brookline |
| Fisher Hill Estate House | 66 Seaver St | Brookline |
| Not Named in Database | 146-148 Boylston St | Brookline |
| Not Named in Database | 157-159 Wachusett St | Boston |
| Blake, Peter House | 177 Wachusett St | Boston |
| Reynolds, John P. House | 148 Central Ave | Milton |
| International Place | Fort Hill Sq | Boston |
| Not Named in Database | 65 Beech Glen | Boston |
| Roxbury Municipal Building | 339 Dudley St | Boston |
| Barnet, Robert A. House | 27 Carruth St | Boston |
| Not Named in Database | 9 Underwood St | Belmont |
| Not Named in Database | 46 Griggs Rd | Brookline |
| Cotton, George H. House | 44 Amory St | Brookline |
| Drayton Hall | 48 Kennedy St | Cambridge |
| Not Named in Database | 37 Harvard St | Somerville |
| Stern, Eva S. Three-Decker | 61 Evans St | Boston |

| HISTORIC SITE NAME | ADDRESS | TOWN NAME |
|---|---|---|
| Wheeler, Morris Apartment House | 63 South Huntington Ave | Boston |
| Coffin, Uriah House | 232 Clarendon St | Boston |
| Not Named in Database | 113 1/2 Thorndike St | Cambridge |
| Not Named in Database | 581 Massachusetts Ave | Boston |
| Smith, William H. Row House | 179 Massachusetts Ave | Boston |
| Hudson Street Fitzgerald Expressway Tunnel Vent | 51 Albany St | Boston |
| Saint Elizabeth's Hospital | 748 Cambridge St | Boston |
| Gifford, Moses S. - Goodwin, Nathaniel Row House | 118 F St | Boston |
| Freeland, Charles House | 132 Newbury St | Boston |
| Dennis Building | 366 Washington St | Boston |
| Collins, James Liquor Import and Wholesale Dealers | 262-270 West Broadway | Boston |
| Richardson Block | 115-117 Pearl St | Boston |
| Copeland House | 311 South St | Bridgewater |
| East Bridgewater Veterans' Monument | Central St | East Bridgewater |
| Sawyer, Seth C. House | 144 South Franklin St | Holbrook |
| Whitman Park - Horse Trough | 0 Hayden Ave | Whitman |
| Arnold, Henry B. House | 25 Pacific St | Rockland |
| Weymouth District Schoolhouse #8 | 821 Union St | Rockland |
| Loring, Elpalet House | 803-805 Main St | Hingham |
| Drew House | 34 Mechanic St | Milton |
| Not Named in Database | 44 Huntley St | Quincy |
| Worster, Edwin House | 101 Commercial St | Weymouth |
| Not Named in Database | 190 Middle St | Weymouth |
| Gerrish, George Apartments | 75 Division St | Chelsea |
| Gerrish, George Apartments | 77 Division St | Chelsea |
| Currier General Store | 313-317 Broadway | Chelsea |
| Morris, Elizabeth House | 14 Hill St | Cohasset |
| Donovan House | 429 South Main St | Cohasset |
| Maloney, Charles W. House | 12 Windsor Rd | Cohasset |
| Hinchliffe, George House | 109 South Main St | Cohasset |
| Government Island - Entrance Stone Wall | Border St | Cohasset |
| Parkman, Francis Memorial | Parkman Dr | Boston |
| New England Telephone Building | 195 Main St | Kingston |
| Whiting, George L. House | 422 Congress St | Duxbury |
| Martin, J. J. House | 27 Glades Rd | Scituate |
| Not Named in Database | 433 Eliot St | Milton |
| Not Named in Database | 18 Guild Rd | Dedham |
| Fells Connector Parkway - Fellsway West Median | Fellsway West | Malden |
| Tolman, Charles House | 109 Pine St | Norwell |
| Banahan, John - Frenier, Joseph C. House | 201 South Main St | Randolph |
| Sharon First Baptist Church | 18 South Main St | Sharon |
| Thompson, A. D. House | 391 East Fifth St | Boston |
| Not Named in Database | 19 Blanche St | Boston |
| Not Named in Database | 145 Charles St | Boston |
| Zografos, George Fruit Store | 20 Myrtle St | Boston |
| Saint Brigid Roman Catholic Church Rectory | 845 East Broadway | Boston |
| Not Named in Database | 45 Roel St | Randolph |
| Casey, James J. House | 41 East Central St | Natick |
| Eldridge, John S. - Hemenway, Augustus II Stable | 12 Hemenway Dr | Canton |
| Ireland, Jonathan - Dane, Osgood House | 461 Somerville Ave | Somerville |
| Rooney, Paul S. House | 60 Lantern Ln | Cohasset |
| Not Named in Database | 166 Main St | Medford |
| Not Named in Database | 16 Hancock Ct | Medford |
| Noble, Archie House | 32 Russell Ave | Watertown |
| Crescent Ridge Dairy Ice Cream Stand | 355 Bay Rd | Sharon |
| Not Named in Database | 18 Irving St | Boston |
| Not Named in Database | 71 Revere St | Boston |
| Not Named in Database | 58 Main St | Plympton |
| Dorchester South Burying Ground - Lathrop Stone | 2095 Dorchester Ave | Boston |
| Not Named in Database | 60 Front St | Braintree |
| Brastow, George House | 146 East St | Wrentham |
| Sanger, S. A. House | 10 Winthrop St | Holliston |
| Bullard, Henry House | 7 Bullard Ln | Holliston |
| Cronin, T. House | 206 Southville Rd | Southborough |
| Not Named in Database | 25 Oregon Rd | Southborough |

| HISTORIC SITE NAME | ADDRESS | TOWN NAME |
|---|---|---|
| Whitney, John House | 190 Maple St | Sherborn |
| Fuller, Jonathan House | 986 Fuller St | Mansfield |
| Scott House | 819 East St | Walpole |
| Canton Public Library | 786 Washington St | Canton |
| North Wrentham Cemetery - Pond, Catherine Marker | Seekonk St | Norfolk |
| Colburn, Charles C. House | 96 Mill St | Westwood |
| Hathaway House | 103 Central St | Wellesley |
| Parker, Abijah House | 453 High St | Westwood |
| Hillcrest Stone Incinerator | 135 Wellesley St | Weston |
| Hastings, George O. House | 134 Wellesley St | Weston |
| Not Named in Database | 203-207 River St | Waltham |
| Fisher, Henry N. House | 120 Crescent St | Waltham |
| Beaver Brook Railroad Bridge | Beaver Brook | Waltham |
| Not Named in Database | 29-31 Wiley Rd | Belmont |
| Davis, Rev. Joseph House | 317 Fairmount Ave | Milton |
| Not Named in Database | 22 Spring Hill Rd | Boston |
| Denney, Dr. F. P. House | 111 High St | Brookline |
| Rooney, James House | 7 Kent St | Brookline |
| Sanborn, Greenleaf C. House | 139 Hillside St | Boston |
| Fontbonne Academy | 930 Brook Rd | Milton |
| Not Named in Database | 36-36A Elm St | Boston |
| Not Named in Database | 15-27 Highland Ave | Boston |
| Dudley Station and Elevated North of Dudley | Washington St | Boston |
| Not Named in Database | 112-116 Glenville Ave | Boston |
| Holden, Henry D. House | 133 East Cottage St | Boston |
| Roman Catholic Cemetery Gate | Grove St | Watertown |
| Not Named in Database | 26-28 Marion Rd | Belmont |
| Wellington, Charles W. House | 3 Auburn St | Boston |
| Westmorly Court - Harvard University | 15-29 Bow St | Cambridge |
| Not Named in Database | 81 Irving St | Cambridge |
| Not Named in Database | 36 Porter St | Somerville |
| Coleman, Harry - Gilbert, Bernard Apartment House | 80 The Fenway | Boston |
| Feldman, Joseph Building | 113 Saint Botolph St | Boston |
| Gibson, G. House | 18 Hereford St | Boston |
| Not Named in Database | 23 Braddock Pk | Boston |
| Not Named in Database | 179 Warren Ave | Boston |
| Not Named in Database | 75 Warren Ave | Boston |
| Not Named in Database | 53 Gray St | Boston |
| Not Named in Database | 928 Dorchester Ave | Boston |
| Lawton, Nora Three-Decker House | 120 Adams St | Boston |
| Roberts, Charles - Towle House | 57 Hancock St | Boston |
| Audubon Terrace Apartments | 500-504 Park Dr | Boston |
| Kent, Barker B. Double House | 92-96 F St | Boston |
| Eagle Theatre | 2225 Washington St | Boston |
| Not Named in Database | 556 East Broadway | Boston |
| Not Named in Database | 17 High St | Boston |
| Bell Rock Memorial Park | Main St | Malden |
| Kingman, James - West Barn | 1000 South Franklin St | Holbrook |
| Holbrook, Nathaniel House | 754 North St | Randolph |
| Beal House | 847 Main St | Hanson |
| Wheeler - Bass House | 223 High St | Hanson |
| Tilden, Charles W. Blacksmith and Wheelwright Shop | 680-688 Main St | Norwell |
| Not Named in Database | 55 Merrymount Rd | Quincy |
| Horrigan, Gerald T. Celtic Cross | 20 Sea St | Quincy |
| Not Named in Database | 13-15 Monmouth St | Boston |
| Wentworth, Henry Building | 413 Broadway | Chelsea |
| Bayliss, Thomas Shop | 24 Jefferson Ave | Everett |
| Meservey, Benjamin W. House | 255 Main St | Hingham |
| Pearmain House | 290 North St | Hingham |
| Beal, Benjamin House | 53 Lincoln St | Hingham |
| Beal, Benjamin House | 15-17 Lincoln St | Hingham |
| Ulman, Mary A. and Harriet E. House | 143 Summer St | Hingham |
| Connery, John House | 235 North Main St | Cohasset |
| South Shore Music Circus - Production Quarters | 130 Sohier St | Cohasset |
| Keane, John F. House | 130 Linden Dr | Cohasset |

| HISTORIC SITE NAME | ADDRESS | TOWN NAME |
|---|---|---|
| Not Named in Database | 8 Summit Ave | Hull |
| Woods, Dr. Edward F. Dentist Office | 69 Ripley Rd | Cohasset |
| Bandura, Joseph Francis House | 26 Parker Ave | Cohasset |
| Bigelow, Albert Francis House | 90 Whitehead Rd | Cohasset |
| Kiddie Kamp Administration Office | 161 Lakeview St | Sharon |
| Delano, Dr. Thomas House | 261 High St | Duxbury |
| Peterson, Jabez House | 500 Congress St | Duxbury |
| Cornish, W. O. - Harvey New England Barn | 237 Thompson St | Middleborough |
| Duffy, Maurice House | 40 Blue Hill Ave | Milton |
| Bolivar Street Bridge over Massapoag Brook | Bolivar St | Canton |
| Blanche, Richard House | 125 Warren St | Randolph |
| Tolman, Charlotte House | 17 Pond St | Sharon |
| Brighton Municipal Courthouse | 52 Academy Hill Rd | Boston |
| Springdale, A. A. House | 44 Springdale St | Boston |
| Fearing, Andrew - Wild, Hamilton G. House | 8 Louisburg Sq | Boston |
| Smith, John J. House | 86 Pinckney St | Boston |
| Forest Hills Cemetery - Alden, Adlebert T. Statue | 95 Forest Hills Ave | Boston |
| Hall, George G. Stable | 13 Byron St | Boston |
| Cumming, Thomas K. - Parker, Herbert House | 92 Charles St | Boston |
| Hale, Matthew - Palfrey, John Gorham House | 25 Lime St | Boston |
| White, Peter House | 35 Priest Rd | Watertown |
| Not Named in Database | 51 Hancock St | Boston |
| Not Named in Database | 72-90 Sherman Rd | Boston |
| Not Named in Database | 207 Chestnut Ave | Boston |
| Holland, J. F. Two-Family House | 35 Fenwood Rd | Boston |
| Standish Burying Ground - Alden, John Stone | Chestnut St | Duxbury |
| Plymouth Cordage Company Storehouse #16 | Court St | Plymouth |
| Main Street Bridge | Main St | Franklin |
| Wrentham State School - Heffron Hall B | Emerald St | Wrentham |
| Fay, Patrick House | 75 Cleveland St | Norfolk |
| Not Named in Database | 15 Breakneck Hill Rd | Southborough |
| Temple, William House | 115 West Main St | Marlborough |
| Not Named in Database | 37 Maple St | Marlborough |
| Not Named in Database | 83 Warren Ave | Marlborough |
| Gleason, Thomas House | 306 Concord St | Framingham |
| Medfield State Hospital - Administration Building | 45 Hospital Rd | Medfield |
| Medfield State Hospital - Employee Cottage #3 | 45 Hospital Rd | Medfield |
| First Schaller House | 68 Eliot St | Natick |
| Boyden House | 453 Winter St | Walpole |
| Day, Jeremiah House | 389 North St | Walpole |
| Everett - Rhodes House | 66 Hoyle St | Norwood |
| Jerusalem Cemetery | Manley St | West Bridgewater |
| O'Connell, P. House | 175 Weston Rd | Wellesley |
| Not Named in Database | 159 Weston Rd | Wellesley |
| Long, Kathyrn House | 8 Solon St | Wellesley |
| Not Named in Database | 45 Chestnut St | Wellesley |
| Crouch, Herbert House | 41 Summer St | Weston |
| Newhall, Chauncey Elementary School | 101 Prospect St | Waltham |
| Cushing, S. N. House | 93 Beaver St | Waltham |
| Bates, Silas M. Shirt Factory | 89 Spring St | Watertown |
| Weld, Christopher Minot Cottage | 156-158 Milton St | Milton |
| Davidson, R. L. - Hills, G. E. Garage | 330 Clinton Rd | Brookline |
| Manley, Michael P. House | 8 Eliot Ave | Brookline |
| Emerson, John M. House | 16 Clyde St | Brookline |
| Better Homes Corporation House | 76 Buckminster Rd | Brookline |
| Jamaica Plain Branch Library | 20 Sedgwick St | Boston |
| Homer, J. W. House | 14 Irving St | Brookline |
| Not Named in Database | 487 Harvard St | Brookline |
| Spalding, Phillip L. House | 287 Highland St | Milton |
| Nawn, H. P. Three Family House | 97 Munroe St | Boston |
| Grove Hall Savings Bank | 453-455 Blue Hill Ave | Boston |
| Murphy, William M. House | 103 Webster St | Boston |
| Swazey, Rev. Arthur - Ricker, Benjamin F. Stable | 10 Eagan Way | Boston |
| Not Named in Database | 33 Grove St | Belmont |
| Brown and Mugar Building | 1012-1016 Beacon St | Brookline |

| HISTORIC SITE NAME | ADDRESS | TOWN NAME |
|---|---|---|
| Tilden - Burton House | 106 Mason Terr | Brookline |
| McKay, David H. - Whitmore, Joseph and Sarah House | 21 Naples Rd | Brookline |
| Miller, M. I. House | 65 Chatham St | Brookline |
| Rhodes, Winifred A. House | 33 Chatham St | Brookline |
| Lechmere, Richard House | 149 Brattle St | Cambridge |
| Not Named in Database | 32 Spring St | Somerville |
| Factory Buildings Trust Industrial Building #2 | 22-30 Binford St | Boston |
| Mason, M. B. House | 347 Commonwealth Ave | Boston |
| Sturtevant, Benjamin Franklin Blower Fan Factory | Damon St | Boston |
| Whidden, Thomas J. Building | 258 West Newton St | Boston |
| Conant, Harlan Page House | 145 Highland Ave | Somerville |
| Not Named in Database | 14 Sunnyside St | Somerville |
| Princeton Garage | 337-345 Broadway | Somerville |
| Not Named in Database | 37 Warren Ave | Boston |
| Currier, Lewis House | 8 Warren Ave | Boston |
| Not Named in Database | 567 Boylston St | Boston |
| Not Named in Database | 24 Taft St | Boston |
| Embankment Road | Embankment Rd | Boston |
| Mason, David B. - Mason, Rufus House | 11 Wall St | Boston |
| Brown, Isaac E. - Preston, Thomas B. Double House | 25-27 Mount Vernon St | Boston |
| Charles River Plaza | 161-209 Cambridge St | Boston |
| State Service Center | 25 Staniford St | Boston |
| Not Named in Database | 48 Union Pk | Boston |
| Forest Hills Rapid Transit Station | Washington St | Boston |
| Rice, Peter G. House | 69 Baldwin St | Boston |
| Center Manor Nursing Home | 45 Centre St | Boston |
| Gethsemane Cemetery Administration Building | 670 Baker St | Boston |
| Alger, Edwin A. Jr. House | 32 Hancock St | Everett |
| Hastings - Barstow House | 120 Pleasant St | Bridgewater |
| Stearns, Charles Francis and Marcena Leora Brown House | 104 Broadway | Hanover |
| Nichols, Millie E. House | 25 Fairmount Way | Quincy |
| Not Named in Database | 39 Bradford St | Quincy |
| Beckler Avenue Rowhouse | 10 Beckler Ave | Boston |
| Strauss, Henry Building | 408 Broadway | Chelsea |
| Chelsea Public Library | 569 Broadway | Chelsea |
| Greenerd, Josephine D. House | 304 Pleasant St | Winthrop |
| Stockwell, Otis House | 41 North St | Hingham |
| Thompson, John Henry House | 15 Parker Ave | Cohasset |
| Hall, Samuel - Osgood, Rev. Joseph House | 25 North Main St | Cohasset |
| Charlestown Navy Yard - Pier 9 | Navy Yard | Boston |
| Route 9 Overpass and Retaining Wall | Rt 9 | Boston |
| Ewell, Zenas T. House | 16 Bow St | Marshfield |
| Orlando, John - Romanov, Dr. David House | 194 Lancaster Terr | Brookline |
| Chase, Philip Children's Playhouse | 241 Highland St | Milton |
| Not Named in Database | 16 Chiltern Rd | Weston |
| Turner, Melzar House | 22 Otis Pl | Scituate |
| Not Named in Database | 1 Jason Terr | Boston |
| Closson, William B. House | 212 Savin Hill Ave | Boston |
| Slotopolsky, Meyers Tenement House | 8-12 South Russell St | Boston |
| United Drug Company | 105-107 Forsyth St | Boston |
| Naphen, John House | 69 South Main St | Natick |
| Colson, H. W. P. - Knowles, David S. House | 149 College Ave | Somerville |
| Mount Auburn Cemetery - Freeland, Charles Mausoleum | 580 Mount Auburn St | Watertown |
| Hill, C. - King, M. L. House | 183 Exchange St | Millis |
| Hall, George G. Stable | 11 Byron St | Boston |
| Husk, Charles B. - Sears, Frederick Richard House | 88 Chestnut St | Boston |
| Not Named in Database | 236 North St | Weymouth |
| Newton, C. H. House | 254 North St | Weymouth |
| Simmons, Capt. Nathaniel and Ichabod house | 42 Careswell St | Duxbury |
| Randall, Robert T. House | 222 Keene St | Duxbury |
| Not Named in Database | 33 Myrtle St | Boston |
| Not Named in Database | 99 Myrtle St | Boston |
| Olsson, Martin House | 17 Pleasant St | Easton |
| Weinstein, Morris Apartments | 1871 Columbus Ave | Boston |
| McFarlin Monument | River St | Halifax |

| HISTORIC SITE NAME | ADDRESS | TOWN NAME |
|---|---|---|
| Prospect Waste Paper Corporation | 50-52R Prospect St | Somerville |
| VanOosten, Henry John House | 187 Woodland Rd | Brookline |
| Chenery, George E. House | 57 Alberta Rd | Brookline |
| Schlesinger, Barthold E. House | 16 Cedar Rd | Brookline |
| Not Named in Database | 151 Laurel Rd | Brookline |
| Pape, Hester S. - Tyeryar, James E. House | 468 C J Cushing Hwy | Cohasset |
| Everett, J. C. House | 324 Elliot St | Newton |
| The Russell | 11 Orchard St | Newton |
| Bothfeld, Henry House | 4 Copley St | Newton |
| Ferris, Alexander M. House | 87 Washington St | Newton |
| Cutler, Albert House | 11 Maple Ave | Newton |
| Legg, William House | 47 Newtonville Ave | Newton |
| Not Named in Database | 36-38 Lincoln Rd | Newton |
| Not Named in Database | 56-58 Clinton St | Newton |
| Not Named in Database | 57 Eddy St | Newton |
| Railroad Hotel | 978-982 Watertown St | Newton |
| May, Caroline - Dodge, Eliza House | 125 Webster St | Newton |
| Not Named in Database | 54-56 Elm St | Newton |
| Not Named in Database | 15 Perkins St | Newton |
| Pratt, Samuel House | 30 Shaw St | Newton |
| Not Named in Database | 54 Temple St | Newton |
| Davis, Henry M. | 286 Highland Ave | Newton |
| Not Named in Database | 49 Prairie Ave | Newton |
| Braun, George G. House | 34 Groveland St | Newton |
| Gaffield, Frank W. House | 90 Highland Ave | Newton |
| Hammond, Edward C. House | 35 Groveland St | Newton |
| Turner, Albion B. House | 260 Waverley Ave | Newton |
| Wainwright, Amory D. - Mason, Philip D. House | 116 Old Orchard Rd | Newton |
| Luther, Henry R. House | 1002 Beacon St | Newton |
| Lynch, J. House | 140 Sumner St | Newton |
| Holt, Joseph B. House | 34 Carver Rd | Newton |
| Not Named in Database | 14 Sterling St | Newton |
| Lancaster, Dr. Walter Brackett and Emma Winter House | 131 Prince St | Newton |
| Not Named in Database | 235 Highland St | Newton |
| Not Named in Database | 543 Walnut St | Newton |
| Not Named in Database | 418 Commonwealth Ave | Newton |
| Not Named in Database | 123 Essex Rd | Newton |
| Not Named in Database | 77 Windsor Rd | Newton |
| Not Named in Database | 24 Lee Rd | Newton |
| Not Named in Database | 46 Rosalie Rd | Newton |
| Not Named in Database | 86 High St | Newton |
| Not Named in Database | 12R Gardner St | Newton |
| Not Named in Database | 15 Groveland St | Newton |
| Not Named in Database | 48 Montrose St | Newton |
| Not Named in Database | 90 McCarthy Rd | Newton |
| Not Named in Database | 706 Saw Mill Brook Pkwy | Newton |
| Not Named in Database | 125 Beaumont Ave | Newton |
| Not Named in Database | 859-861 Washington St | Newton |
| Not Named in Database | 44 Hagen Rd | Newton |
| Roberts, Vincent P. Jr. House | 3 Meigh Rd | Newton |
| Newton Fire Station #3 | 31 Willow St | Newton |
| Not Named in Database | 10 Wiltshire Ct | Newton |
| Not Named in Database | 23 Wyoming Rd | Newton |
| Higgins, Charles A. Jr. House | 50 Aspen Ave | Newton |
| Tenney, William House | 256 Woodland Rd | Newton |
| Not Named in Database | 100 Central St | Newton |
| Not Named in Database | 15 Van Wart Path | Newton |
| Not Named in Database | 65A-B Beaconwood Rd | Newton |
| Not Named in Database | 81 Truman Rd | Newton |
| Not Named in Database | 64 Truman Rd | Newton |
| Not Named in Database | 13 Murphy Ct | Newton |
| Stone, Charles and Emeline Tenney House | 370 Austin St | Newton |
| Not Named in Database | 330 Lexington St | Newton |
| White, J. M. House | 130 Elgin St | Newton |
| Not Named in Database | 30 Lake Ave | Newton |

| HISTORIC SITE NAME | ADDRESS | TOWN NAME |
|---|---|---|
| Not Named in Database | 340 Commonwealth Ave | Newton |
| Not Named in Database | 583-585 Commonwealth Ave | Newton |
| Not Named in Database | 52 Maila Terr | Newton |
| Not Named in Database | 96 Warren Ave | Milton |
| Not Named in Database | 104 Audubon Rd | Milton |
| Not Named in Database | 55 Meagher Ave | Milton |
| Not Named in Database | 27 Revere St | Milton |
| Lovering, Alvah Double House | 22-24 Franklin St | Medford |
| Macomber, John Russell House and Stable | 1 Stillmeadow Way | Framingham |
| Mount Auburn Cemetery - Appleton, Rep. William Monument | 580 Mount Auburn St | Watertown |
| Mount Auburn Cemetery - Brackett, Ransom Davisson Monument | 580 Mount Auburn St | Watertown |
| Kahler, John House | 56 Laurel Rd | Milton |
| Pette, Benjamin House | 33 Lawrence Ave | Boston |
| Not Named in Database | 62 Churchill St | Milton |
| Frederickson, John House | 8 Vesey Rd | Randolph |
| Hydraulic Development Corporation Building | 18 Canal St | Medford |
| Sim, Alex House | 16 Huntington Rd | Milton |
| Not Named in Database | 22 Bridge Ave | Scituate |
| Beth Israel Hospital - Nurses' Home | 320-350 Brookline Ave | Boston |
| Brigham, Peter Bent Hospital - Clinical Building | 20 Shattuck St | Boston |
| Bowditch Apartment Company Row House | 17 Pompeii St | Boston |
| Rich, Sara J. House | 15 Collier Ave | Scituate |
| Nason, Elias House | 85 South St | Foxborough |
| Fisher, H. House | 33 Chandler St | Belmont |
| Palfrey, John C. House | 17 Slade St | Belmont |
| Beaver Brook Millstones Marker | 852 Hancock St | Abington |
| Not Named in Database | 2 Army St | Randolph |
| Not Named in Database | 32 Imrie St | Randolph |
| Not Named in Database | 6 Connolly St | Randolph |
| Not Named in Database | 10 Connolly St | Randolph |
| Stayman, Bennett Hirsch and June Feinberg House | 23 Ascenta Terr | Newton |
| Not Named in Database | 50 Esmond St | Boston |
| Not Named in Database | 62 Avalon Rd | Milton |
| Green, William C. and Helen M. Talbot House | 309 Washington St | Hanover |
| Habolow, Louis Rowhouse | 57 Addington Rd | Brookline |
| Not Named in Database | 53 University Rd | Brookline |
| King, Charles and Company Apartment Building | 112 Winthrop Rd | Brookline |
| Not Named in Database | 17 Spooner St | Easton |
| Nichols, Israel Barn | 246 Old Oaken Bucket Rd | Scituate |
| Rhodes, Leonard H. and Edgar L. Apartments | 22-24 University Rd | Brookline |
| Donaldson, William Row House | 324 Warren St | Boston |
| Oakes, Jacob and Mary House | 7 Otisfield St | Boston |
| Clasby, John and William A. Apartment Building | 111 Dale St | Boston |
| Low, Emery M. Box Factory | 367 Main St | Brockton |
| Old Colony Railroad Bridge (Milepost #19.74) | Porter's Pass | Brockton |
| Perkins Park | North Main St | Brockton |
| Wood, N. House | 32 Plympton St | Middleborough |
| Caryville Box and Lumber Company | 13 West St | Medway |
| Blake, Gardner House Ballroom | 361 East St | Wrentham |
| Flaherty House | 7 Awl St | Medway |
| Not Named in Database | 382 Village St | Millis |
| Pike, Addison - Hemenway, George L. House | 49 Hayden Rowe St | Hopkinton |
| Stevens, J. M. House | 65 Southville Rd | Southborough |
| Kidder, Charles Archibald House | 66 Main St | Southborough |
| Muchmore, William House | 12 Middle Rd | Southborough |
| Not Named in Database | 34 North Mill St | Hopkinton |
| Not Named in Database | 285 Pleasant St | Ashland |
| People's National Bank | 185-187 Main St | Marlborough |
| Not Named in Database | 349 Central St | Framingham |
| Timmy's Diner | Worcester Rd | Framingham |
| Morse - Barber Barn | 46 Forest St | Sherborn |
| Holbrook, Charles B. House | 87 Lake St | Sherborn |
| Train, Samuel House | 342 Winter St | Weston |
| Mann, J. House | 1871 Washington St | Walpole |
| Chickering, Dean M. House | 101 Walpole St | Norwood |

| HISTORIC SITE NAME | ADDRESS | TOWN NAME |
|---|---|---|
| Pike, M. P. House | 455 North Main St | Randolph |
| Cashen, Martin House | 1179 High St | Westwood |
| Sherburne, Frank A. House | 30 Summer St | Weston |
| Waltham Pumping Station Employee House | 203 Prospect St | Waltham |
| Saint Patrick's High and Grammar School | 26 Chestnut St | Watertown |
| Not Named in Database | 10 Goodway Rd | Boston |
| Not Named in Database | 500 Eliot St | Milton |
| Blue Hill Bank and Trust Company | 2 Eliot St | Milton |
| Not Named in Database | 25 Marcella St | Boston |
| Not Named in Database | 1 Fort Ave Terr | Boston |
| Not Named in Database | 16 Delano Pk | Boston |
| Cushing, Dr. Benjamin House | 32 Percival St | Boston |
| Commanding Officer's Quarters, Bldg. 111, AMMRC | 443 Arsenal St | Watertown |
| Sheplie, Deland House | 74-76 Winchester St | Brookline |
| Stevenson, Fred - Drake, C. H. House | 120-122 Stedman St | Brookline |
| Worcester, Joseph House | 121 Brattle St | Cambridge |
| Worcester, George House | 58 Garfield St | Cambridge |
| Brown, A. T. House | 401 Commonwealth Ave | Boston |
| Whitney, Henry M. Row House | 82 Saint Stephen St | Boston |
| Not Named in Database | 43 Copeland St | Boston |
| Not Named in Database | 362 Commonwealth Ave | Boston |
| Garfield, Erastus C. House | 1954 Commonwealth Ave | Boston |
| Bean, Ivory Building | 233 West Newton St | Boston |
| Not Named in Database | 392-394 Broadway | Somerville |
| Not Named in Database | 15 Saint George St | Boston |
| Not Named in Database | 3 Columbus Sq | Boston |
| Boyle, Patrick House | 913 East Fourth St | Boston |
| Christ Church Unitarian | 1628 Dorchester Ave | Boston |
| Pope, Fred - Prince, Helen House | 311 Beacon St | Boston |
| Not Named in Database | 280 Beacon St | Boston |
| McBreen, Peter House | 291 Walnut Ave | Boston |
| Grantham Terrace Apartments | 231-243 Harvard Ave | Boston |
| Not Named in Database | 23 Union St | Boston |
| Allen, George D. Double Row House | 2991 Washington St | Boston |
| Whitney, William A. House | 778 East Broadway | Boston |
| Pratt, Caleb Double House | 132 High St | Boston |
| Not Named in Database | 12-14 Margaret St | Boston |
| Not Named in Database | 144 Trenton St | Boston |
| Minot, William Row House | 275 West Fifth St | Boston |
| Hill, Israel House | 710 Plymouth St | East Bridgewater |
| Cameron, Samuel House | 69 Weston Ave | Holbrook |
| Barlow, William F. Jr. House | 1142 Bedford St | Abington |
| Bellamy, John House | 112 Prospect St | Rockland |
| South Street Bridge over Winnetuxet River | South St | Halifax |
| Penniman, Mecheck - Nash, Israel House | 610 Main St | Norwell |
| Turner, David Warner House | 780 Main St | Norwell |
| Not Named in Database | 10 Winthrop Ave | Quincy |
| New England Telephone Building | 10 Merrymount Rd | Quincy |
| Cook, Michael E. House | 49 Whitney Rd | Quincy |
| Rogers, Hollis G. Mausoleum | 20 Sea St | Quincy |
| Wales Hotel | 55 Commercial St | Weymouth |
| Not Named in Database | 25 Shawmut St | Weymouth |
| Not Named in Database | 23 Middle St | Weymouth |
| Fort Standish - Battery Strong Vincent | Lovell's Island | Boston |
| Stodder, Ichabod House | 54 Fort Hill St | Hingham |
| Wilder, Abiel House | 29 Lincoln St | Hingham |
| Cole, Herbert Bandstand | Otis St | Hingham |
| Not Named in Database | 146 Summer St | Hingham |
| Bailey, Louis C. B. House | 308-310 King St | Cohasset |
| Salvador, Barron House | 30 Bayberry Ln | Cohasset |
| Gun Rocks | Damon Park Rd | Hull |
| Gay, Reginald H. House | 55 Bancroft Rd | Cohasset |
| Tower, Capt. Abraham H. Barn | 45 North Main St | Cohasset |
| Heath, Edith House - Stowaway | 47 Lothrop Ln | Cohasset |
| Charlestown Navy Yard - Bldg 200 - Security Office | Navy Yard | Boston |

| HISTORIC SITE NAME | ADDRESS | TOWN NAME |
|---|---|---|
| Charlestown Navy Yard - Building 278 - Powerhouse | Navy Yard | Boston |
| Manhasset Gardens | 257 Elm St | Kingston |
| Baker, T. House | 149 Summer St | Kingston |
| Paulding, William House | 48 Cove St | Duxbury |
| Prince, Margaret House | 175 Enterprise St | Duxbury |
| Vine Lake Cemetery - Pine Grove | Main St | Medfield |
| Vine Lake Cemetery - Mitchell Park | Main St | Medfield |
| Carter, Elbridge J. House | 221 Commonwealth Rd | Wayland |
| Upham, Nathan Eugene House | 205 Newton St | Weston |
| Saint Francis Xavier Cabrini Roman Catholic Church | 27 Hood Rd | Scituate |
| Not Named in Database | 23 Surfside Rd | Scituate |
| Barton, C. - Stewart, Lenora House | 29 Station St | Sharon |
| Buttinger, Walter House | 6 Pine Rd | Sharon |
| Not Named in Database | 403 East Seventh St | Boston |
| Jenkins, Reuben Y. Double House | 45 G St | Boston |
| Not Named in Database | 7 Grampian Way | Boston |
| Not Named in Database | 28 Phillips St | Boston |
| Not Named in Database | Grampian Way | Boston |
| Lind, Frank E. House | 60 Main St | Norwell |
| Furnace Brook Parkway - Extension | Furnace Brook Pkwy | Quincy |
| Not Named in Database | 38 Morton Rd | Milton |
| Not Named in Database | 943 Main St | Millis |
| Sears, Knyvet W. Stable | 85 Chestnut St | Boston |
| Newell's Bridge - Mill Bridge - Bleachery Bridge | South St | Dover |
| Mills, William R. House | 348 West St | Needham |
| Not Named in Database | 139 Riverside St | Watertown |
| Not Named in Database | 67 Brimmer St | Boston |
| Not Named in Database | 112 Revere St | Boston |
| Allan, Catherine Harkins House | 130 North Main St | Easton |
| Cardinal Cushing Center - Washington Street House | Washington St | Hanover |
| Not Named in Database | Fort Standish Ave | Plymouth |
| Bowditch, William House | 318 Commercial St | Braintree |
| Not Named in Database | 173 Allen St | Braintree |
| Butman, Dr. George F. House and Office | 155 South St | Wrentham |
| Montgomery, John House | 9 Temple St | Medway |
| Tillson, Nehemiah House | 423 Dedham St | Wrentham |
| Claflin, Milton House | 87 Hayden Rowe St | Hopkinton |
| Fay School - Root Academic Center | 50 Main St | Southborough |
| Davis, Ray Bee Industry Distribution Center | 61 Breakneck Hill Rd | Southborough |
| Not Named in Database | 101 Newton St | Southborough |
| Greenwood, Jonas Jr. House | 110 Washington St | Sherborn |
| O'Connell Garage | 390 Waverly St | Framingham |
| Saxonville Mill Dam | Central St | Framingham |
| Hayward, Edward B. House | 247 Foundry St | Easton |
| Dahlborg, Adolph P. House | 40 Seaver St | Easton |
| Not Named in Database | 72 Linden St | Wellesley |
| Beale, Louisa House | 106 Cliff Rd | Wellesley |
| Fisher, Joseph Double House | 751-753 High St | Westwood |
| Not Named in Database | 30 Dean Ave | Westwood |
| Needham Branch Railroad Bridge over Chestnut St | Chestnut St | Needham |
| Highland Avenue School | Highland Ave | Needham |
| Toppan, Dr. Albert B. House | 289 Mount Auburn St | Watertown |
| Not Named in Database | 54 Southbourne Rd | Boston |
| Not Named in Database | 197 Wachusett St | Boston |
| Capen Street Trolley Station | Capen St | Milton |
| McCormack, Delia House | 49 Walk Hill St | Boston |
| Not Named in Database | 19 Deering St | Boston |
| Fahey, Thomas House | 44 Eldridge Rd | Boston |
| Not Named in Database | 12 Kerwin St | Boston |
| Lewis - Dawson Farmhouse - Arnold Arboretum | 1090 Centre St | Boston |
| White, Anna Marie - Knowles, Isaiah Double House | 36-38 Forest St | Boston |
| Kennedy, Lawrence House | 53 Parsons St | Boston |
| Not Named in Database | 31-33 Hatherly Rd | Boston |
| Not Named in Database | 391 School St | Belmont |
| Conventual Church of Saint Mary and Saint John | 980 Memorial Dr | Cambridge |

| HISTORIC SITE NAME | ADDRESS | TOWN NAME |
|---|---|---|
| Motley, Edward House | 22 Commonwealth Ave | Boston |
| Pickman, William House | 15 Commonwealth Ave | Boston |
| White, C. T. House | 213 Commonwealth Ave | Boston |
| Upton, George House | 19 Marlborough St | Boston |
| Bow Street Hotel | 58-68 Bow St | Somerville |
| Not Named in Database | 10 Milford St | Boston |
| Pope, Fred House | 325 Beacon St | Boston |
| Caton, Asa House | 467 Beacon St | Boston |
| Brown and Leavitt House | 400 Beacon St | Boston |
| Mathews, N. House | 456 Beacon St | Boston |
| Charlestown Heights - Fountain | Medford St | Boston |
| Not Named in Database | 21 Mount Vernon St | Boston |
| Mission Hill Veteran's Post | 1617 Tremont St | Boston |
| Blake, George F. Steam Fire Pump Manufacturing Company Building | 276-282 Friend St | Boston |
| Not Named in Database | 39 Union Pk | Boston |
| Foster, John Warehouse Extension | 85-87 Wendell St | Boston |
| Not Named in Database | 265 Franklin St | Boston |
| Keith, Zephaniah M. House | 1633 South St | Bridgewater |
| Damon, Joseph House | 201 Plymouth St | Holbrook |
| Maglathlin, Horace Barn | 279 Grove St | Kingston |
| White House | 16 Spring St | Hanson |
| Baxter, William Quincy House | 644 Adams St | Milton |
| Allen, Abbie L. House | 34 Avon Way | Quincy |
| Canterbury, Nathan D. House | 707 Broad St | Weymouth |
| Panonia Building | 233 Broadway | Chelsea |
| Chelsea Web Co. Weaving, Warping & Winding Loft | 205 Spencer Ave | Chelsea |
| High Street Cemetery | High St | Hingham |
| Thompson, Daniel J. House | 18 Bank Ave | Hingham |
| Rockland Trust Company | 48-50 South Main St | Cohasset |
| Valine, Abraham Antoine House | 48 Stockbridge St | Cohasset |
| Charles River Basin Granite Seawall and Iron Fence | Charles River | Cambridge |
| Bullard's Tavern Marker | Wellesley College | Wellesley |
| Prouty, Isaac House | 201 Front St | Scituate |
| Koelsch, Irene House | 30 Brewster St | Duxbury |
| Shepard, Luke House | 271 Washington St | Canton |
| Paris, A. Leon House | 10 Surry Dr | Cohasset |
| Ryder, Frederick T. House | 26 Converse Ave | Malden |
| Neville, Abraham J. House | 87 Russell St | Malden |
| Sampson, Seavey B. House | 35 Elm St | Kingston |
| Curtis, Joseph H. House | 171 High St | Norwell |
| Sears, James House - Groce, John Box Mill | 129 Prospect St | Norwell |
| Not Named in Database | 124 Warren St | Randolph |
| Camp Wonderland Conference Center Annex | 186 Massapoag Ave | Sharon |
| Bates, Julia Treat House | 43 Mill Ln | Cohasset |
| Plain Street Bridge over NY, NH and H Railroad | Plain St | Millis |
| Kennedy, Catherine House | 92 Irving St | Watertown |
| Conant, George F. - Knapp, Oren S. House | 11 Belmont St | Somerville |
| First Baptist Church of Easton | 93 Center St | Easton |
| Not Named in Database | 26 Temple St | Boston |
| Bailey, John Double House | 44-46 Washburn St | Watertown |
| Boston Cooperative Building Company Apartments | 157 Endicott St | Boston |
| Bryant, Herbert A. House | 175 West St | Braintree |
| Sisters of Charity of Nazareth Convent | Independence Ave | Braintree |
| Not Named in Database | 51 Summer St | Middleborough |
| Not Named in Database | 145 South St | Wrentham |
| Whitney, C. E. L. B. House | 11 Barber St | Medway |
| Millis Company Worker Housing | 29 Lavender St | Millis |
| Cutler, Elihu House | 602 Washington St | Holliston |
| Not Named in Database | 31 West St | Foxborough |
| Borderland State Park - Electric Wire Fence System | Borderland State Pk | Easton |
| Not Named in Database | 74 Centre St | Dover |
| Claflin Hall - Wellesley College | Central St | Wellesley |
| Needham Branch Railroad Bridge over Warren Street | Warren St | Needham |
| Case Estates Carriage Shed | 89 Wellesley St | Weston |
| Not Named in Database | 56 Wellesley St | Weston |

| HISTORIC SITE NAME | ADDRESS | TOWN NAME |
|---|---|---|
| White, E. F. House | 67 Taunton Ave | Boston |
| Perkins Estate - Guesthouse | 99 Clyde St | Brookline |
| Colonnade Block | 207-213 Washington St | Brookline |
| Not Named in Database | 15 Willoughby Rd | Milton |
| Gallivan Boulevard Bridge #165 | Gallivan Blvd | Boston |
| Not Named in Database | 1 Thornton Terr | Boston |
| Brown, James - Goodnow, Levi Double House | 22-24 Pleasant St | Boston |
| Jewett, James A. House | 58 Forest St | Boston |
| Allen, Thomas J. House | 9 Ashland St | Boston |
| Hammond House | 364 Neponset Ave | Boston |
| Parshley, Sylvester House | 119 Cushing Ave | Boston |
| Not Named in Database | 17 Alveston St | Boston |
| River Street Firehouse | 176 River St | Cambridge |
| Not Named in Database | 276 Marlborough St | Boston |
| Not Named in Database | 10 Lawrence St | Boston |
| Not Named in Database | 763 Dorchester Ave | Boston |
| Gardner, J. L. - Cushing, Robert House | 168 Beacon St | Boston |
| Davis, Dan House | 308 Beacon St | Boston |
| Edwards, Jonathan Row House | 57-59 Beach St | Boston |
| Not Named in Database | 60 Marion St | Boston |
| NY, NH & H Railroad Bridge over Temple Street | Temple St | Boston |
| Not Named in Database | 92 Templeton St | Boston |
| Not Named in Database | 37 Concord Sq | Boston |
| Sears' Block | 70-72 Cornhill St | Boston |
| Not Named in Database | 39-41 Stillman St | Boston |
| Not Named in Database | 225-227 North St | Boston |
| Not Named in Database | 120 Chandler St | Boston |
| Not Named in Database | 38 Clarkson St | Boston |
| Not Named in Database | 37 Austin St | Boston |
| Bragdon, William House | 1 Wallace Ct | Boston |
| First Masonic Building - Satucket Masonic Lodge | 10 West Union | East Bridgewater |
| Everson, Isaac House | 206 Hingham St | Rockland |
| Merritt, Thomas and Abigail Woodworth House | 677 Broadway | Hanover |
| Not Named in Database | 106 Glendale Rd | Quincy |
| White - Glover House | 32 High St | Quincy |
| Person, Per House | 172-176 Glendale Rd | Quincy |
| Walsh, Ellen L. House | 24 Russell Pk | Quincy |
| Gilson House | 22 Gilson Rd | Quincy |
| Not Named in Database | 28 Suwanee Rd | Weymouth |
| Hargrave, George House | 124 Lexington St | Boston |
| Logan International Airport Administration Building | Logan Airport | Boston |
| Wentworth, Royal General Store | 413 Broadway | Chelsea |
| Raffi-Swanson Lacquer Factory - South Building | 1016 Broadway | Chelsea |
| Not Named in Database | 41 Hampton Cir | Hull |
| Lincoln, Martin House | 245 South Main St | Cohasset |
| Enos, Capt. Joseph Soito House | 52 Summer St | Cohasset |
| Bouve, Graydon House | 23 Stockbridge St | Cohasset |
| Babson College World Globe | 231 Forest St | Wellesley |
| Harvard Hall - Harvard University | Harvard Yard | Cambridge |
| Charlestown Navy Yard - Bldg 226 - Service Bldg | Navy Yard | Boston |
| Merritt, Robert House | 78 Tilden Rd | Scituate |
| Quinn, James F.  House | 122 Gilson Rd | Scituate |
| Not Named in Database | 10 Curtis St | Scituate |
| Sprague English Bank Barn | 109 Laurel St | Duxbury |
| Not Named in Database | 36 Grasshopper Ln | Scituate |
| Krantsberg, Bernard House | 63 Truro Ln | Milton |
| Not Named in Database | 22 Greenleaf Rd | Milton |
| Not Named in Database | 70 Cliff Rd | Milton |
| Not Named in Database | 36 Pembroke Rd | Weston |
| Not Named in Database | 393 River St | Norwell |
| Patterson, John House | 72 Beaver Dam Rd | Scituate |
| Not Named in Database | 65 Telegraph St | Boston |
| Boyden, Ashel House | 24 Joy St | Boston |
| Morton Street Mixed Tree Allee | Morton St | Boston |
| Not Named in Database | 21 Woodside Ave | Winthrop |

| HISTORIC SITE NAME | ADDRESS | TOWN NAME |
|---|---|---|
| Not Named in Database | 70 Allen St | Randolph |
| Wilkinson, John H. - Peabody, James A. House | 10-12 Howell Ct | Chelsea |
| Colby, Frederick House | 86 Bailey Rd | Watertown |
| Milton Acamdemy - Hallowell House | 118 Centre St | Milton |
| Not Named in Database | 22-24 Fifield St | Watertown |
| Wight, John B. House | 62 Cochituate Rd | Wayland |
| Not Named in Database | 52 Mount Vernon St | Boston |
| Perkins, William Barn | 41 Crescent St | Plympton |
| Hewitson, Rachel S. Double House | 2-4 Greenmount St | Boston |
| Stanton Avenue Methodist Episcopal Church | 79 Stanton St | Boston |
| Not Named in Database | 429 Court St | Plymouth |
| Gore, Henry W. House | 34 Vine St | Braintree |
| Craig, Theophilus J. House | 115 Hawthorn Rd | Braintree |
| Woodman, Daniel S. House | 35 Lincoln St | Medway |
| Not Named in Database | 13 Maple St | Marlborough |
| Not Named in Database | 164 Cook Ln | Marlborough |
| Park Street Baptist Church | 38 Franklin St | Framingham |
| Lundin, Olaf Barn | 49 South Main St | Sherborn |
| Foxborough State Hospital - Coal Trestle | Chestnut St | Foxborough |
| Hamant, George D. Barn | 22 High St | Medfield |
| West Elementary School | Walpole St | Norwood |
| Penderghast, Edward B. House | 71 Walnut Ave | Norwood |
| Beal, Alden B. House | 15 Beech St | Norwood |
| Bigelow, Waldo H. House | 30 Bullard St | Norwood |
| Speare, Jonathan House | 39 Canton St | Randolph |
| Canfield, George House | 30R Cottage St | Wellesley |
| Colburn, Walter House | 610 High St | Westwood |
| Not Named in Database | 74 Gay St | Westwood |
| Guild, Joseph House | 810 High St | Dedham |
| Not Named in Database | 18 Newton St | Waltham |
| Route 1 Bridge over High Street | Rte 1 | Dedham |
| Dickson, Matthew House | 559 Heath St | Brookline |
| Not Named in Database | 303 Boylston St | Brookline |
| Farragut Primary School | 10 Fenwood Rd | Boston |
| McDermott, Thomas House | 152 Kelton St | Boston |
| Not Named in Database | 5 Hawthorne Rd | Milton |
| Not Named in Database | 15 Fairfax Rd | Milton |
| Not Named in Database | 21 Brandon Rd | Milton |
| Barr, James C. House | 71 Columbine Rd | Milton |
| Not Named in Database | 48-50 John Eliot Sq | Boston |
| Not Named in Database | 31 Dunreath St | Boston |
| Hemenway Elementary School | 30 Millstone St | Boston |
| Glover, A. House | 35 Humphreys St | Boston |
| Parrott, William G. House | 349 School St | Watertown |
| Chapman, John N. House | 21 Auburn St | Brookline |
| Sears Tower - Harvard Observatory | 60 Garden St | Cambridge |
| Not Named in Database | 13 Gray Gardens East | Cambridge |
| Not Named in Database | 1 Gray Gardens East | Cambridge |
| Dolleris, Neils A. Automotible Service Station | 102 Dover St | Somerville |
| Not Named in Database | 45 1/2 Mount Auburn St | Cambridge |
| Not Named in Database | 406 Washington St | Somerville |
| Lecight, Frank Three-decker | 62 Fuller St | Boston |
| Lord, Charles J. Building | 185 Saint Botolph St | Boston |
| Webber, John P. Row House | 22 Edgerly Rd | Boston |
| Upton, G. B. House | 171 Marlborough St | Boston |
| Wainwright, H. C. House | 6 Gloucester St | Boston |
| Not Named in Database | 25 Worcester Sq | Boston |
| Wheeler, Morris Apartment House | 71 South Huntington Ave | Boston |
| Not Named in Database | 5 Ringgold St | Boston |
| Richardson, Josiah Block | 18-20 Warren St | Boston |
| Not Named in Database | 24 Rowell St | Boston |
| Nelson, Thomas House | 508 Beacon St | Boston |
| Vinal, W. D. - Wheatland, George Jr. Row House | 832 Beacon St | Boston |
| Not Named in Database | 16 Cedar St | Boston |
| Greenleaf, Thomas - Caswell, William Town House | 19 Chestnut St | Boston |

| HISTORIC SITE NAME | ADDRESS | TOWN NAME |
|---|---|---|
| Weston, David B. - Mason, Rufus House | 27 Russell St | Boston |
| Not Named in Database | 17 Myrtle St | Boston |
| Hyde, Russell F. House | 6 Everett St | Boston |
| One Beacon Street | 1 Beacon St | Boston |
| Boston Edison Transformer Station | 67 Kingston St | Boston |
| Not Named in Database | 46 Concord Sq | Boston |
| MacKentire, Eliab P. - Tufts, Nathan A. House | 35 Union St | Boston |
| Doane, Thomas House | 1 Holden Row | Boston |
| Carpenter - Morton Varnish Company | Boston St | Everett |
| Minot, William Row House | 263 West Fifth St | Boston |
| Kingman, Hosea House | South St | Bridgewater |
| Washburn - Swift - Carver House | 8 Laurel St | Bridgewater |
| Sturtevant, Stafford House | 243 Franklin St | Halifax |
| Burrage, Albert C. and Company Worker Housing | 288 Pleasant St | Hanson |
| Estes House | 209 Main St | Hanson |
| Pool, Cyrus II House | 261 Liberty St | Rockland |
| Beal, Noah House | 422 East Water St | Rockland |
| Curtis, Capt. Elijah Jr. House | 841 Main St | Norwell |
| Not Named in Database | 595 Hancock St | Quincy |
| McAuliffe, Christopher House | 15 Bennington St | Quincy |
| Not Named in Database | 132 Middle St | Weymouth |
| Not Named in Database | 7 Shawmut Ave | Weymouth |
| Not Named in Database | 65 Cedar St | Weymouth |
| Bremen Street Wall | Bremen St | Boston |
| Sweeney, George F. House | 25 Washington Ave | Winthrop |
| Lane, Leavitt House | 40 Spring St | Hingham |
| Monson, Ralph E. House | 11 Bancroft Rd | Cohasset |
| Bigelow, Mary Cleveland Barn | 10 Black Horse Ln | Cohasset |
| Fox, Charlotte Outbuilding | 109 Atlantic Ave | Cohasset |
| Brewster, Joseph Jr. House | 47 Surplus St | Duxbury |
| Not Named in Database | 32 Cary Ave | Milton |
| Easton, Harry T. House | 25 Fernway | Cohasset |
| Not Named in Database | 27-29 Bullard St | Dedham |
| Merrill, Andrew House | 39 Fox Hill Ln | Norwell |
| Thomas House | 206 Savin Hill Ave | Boston |
| Newcourt, S. - West, James E. House | 23 Garden St | Boston |
| Packard, Jonathan Randall House | 21 Chestnut St | Sharon |
| Thayer, Charles House | 18 Allen St | Randolph |
| Hollis, F. House | 86 Front St | Weymouth |
| Old Harbor Parkway - Columbia Road Median Strip | Columbia Rd | Boston |
| Not Named in Database | 16 Willard Ave | Medford |
| Not Named in Database | 12 Jaques St | Somerville |
| Walcott, John W. House | 24 Grove St | Natick |
| Not Named in Database | 11 Revere St | Boston |
| Haley, E. H. House | 49 Chester St | Watertown |
| Ryberg, Niklas House | 24 Holmes St | Easton |
| Standish Burying Ground - Second Meetinghouse Mrkr | Chestnut St | Duxbury |
| Congregation Agudath Israel Synagogue | 222 Woodrow Ave | Boston |
| Plymouth Cordage Company Worker Housing | 117-123 Forest Ave Extension | Plymouth |
| Not Named in Database | 29 Lantern Ln | Milton |
| Not Named in Database | 30 Lantern Ln | Milton |
| Not Named in Database | 19 Frothingham St | Milton |
| Welch, Thomas R. House | 107 Alberta Rd | Brookline |
| Reilly, John R. House | 19 Bellingham Rd | Brookline |
| Not Named in Database | 48 Denny Rd | Brookline |
| Hughes, Henry House | 14 Fairway Rd | Brookline |
| Not Named in Database | 140 Fairway Rd | Brookline |
| Hancock Village Duplex | 13-27 Sherman Rd | Brookline |
| Cahouet, Ralph H. House | 31 River Rd | Cohasset |
| Lyons, John House | 22 Elmhurst Rd | Arlington |
| Beattie, J. H. Block | 888-892 Main St | Waltham |
| Jennison, Joshua House | 11 Thornton St | Newton |
| French, J. W. House | 21-23 Waverley Ave | Newton |
| Not Named in Database | 182 Tremont St | Newton |
| Gallond, Charles House | 14 Church St | Newton |

| HISTORIC SITE NAME | ADDRESS | TOWN NAME |
|---|---|---|
| Ordway, John L. House | 16 Summit St | Newton |
| Not Named in Database | 45 Rustic St | Newton |
| Broderick, Andrew House | 59 Jasset St | Newton |
| Morgan, John House | 18-20 Morgan Pl | Newton |
| Riley, Michael House | 33 West St | Newton |
| White, Richard House | 67 Cherry Pl | Newton |
| Dexter, Gideon House | 166 Webster St | Newton |
| Not Named in Database | 70 Prospect St | Newton |
| Pickering, Samuel F. House | 153 Hancock St | Newton |
| Not Named in Database | 16 Highland Pk | Newton |
| Not Named in Database | 264 Lowell Ave | Newton |
| Rogers, Dr. Alfred House | 10 Monadnock Rd | Newton |
| Chestnut Hill, The | 219 Commonwealth Ave | Newton |
| Poole, George B. House | 23 Woodman Rd | Newton |
| Stewart, Duncan M. House | 269 Park St | Newton |
| Belcher, Eugene C. House | 536 Walnut St | Newton |
| Hutchinson, James House | 257 Lake Ave | Newton |
| Penny, Loren W. House | 213 Lincoln St | Newton |
| Not Named in Database | 613 Walnut St | Newton |
| Wise, Annie P. House | 103 Prince St | Newton |
| Not Named in Database | 31 Sewall St | Newton |
| Not Named in Database | 59 Otis St | Newton |
| Not Named in Database | 57 Windermere Rd | Newton |
| Burns Real Estate Office | 242 Commonwealth Ave | Newton |
| Not Named in Database | 74 Longwood Rd | Newton |
| Not Named in Database | 1274-1284 Washington St | Newton |
| Not Named in Database | 1387-1391 Washington St | Newton |
| Not Named in Database | 138 Waban Ave | Newton |
| Captain Harding's Tavern | 981 Chestnut St | Newton |
| Not Named in Database | 400 California St | Newton |
| Perkins, Harry D. House | 155 Aspen Ave | Newton |
| Not Named in Database | 93 McCarthy Rd | Newton |
| Not Named in Database | 79 Spiers Rd | Newton |
| Old Shepherd Farm Outbuilding | 1828 Washington St | Newton |
| James, Arthur H. House | 37 Hillside Rd | Newton |
| Not Named in Database | 317 Watertown St | Newton |
| Not Named in Database | 30 Vineyard Rd | Newton |
| Not Named in Database | 16 Manemet Rd | Newton |
| Sharkey, Jack House | 10 Stone Ave | Newton |
| Not Named in Database | 2 Thaxter Rd | Newton |
| Cordingly, Frank Stable | 26 Maple St | Newton |
| Not Named in Database | 111 Spiers Rd | Newton |
| Not Named in Database | 15 Van Roosen Rd | Newton |
| Not Named in Database | 37 Van Wart Path | Newton |
| Not Named in Database | 26 Selwyn Rd | Newton |
| Not Named in Database | 63 Bencliffe Cir | Newton |
| Not Named in Database | 34 Park St | Newton |
| Hamilton, J. Walter House | 131 Crafts St | Newton |
| Coughlin, John House | 90-92 Dalby St | Newton |
| Not Named in Database | 11-13 Lincoln Rd | Newton |
| Crehore, Lemuel Paper Mill Worker Housing | 540 Grove St | Newton |
| Decker, Conrad House | 336 Dudley Rd | Newton |
| Not Named in Database | 191 Commonwealth Ave | Newton |
| Chisholm, Alexander Colin House | 15-17 Elm Hill Pk | Boston |
| Not Named in Database | 62 Harold St | Milton |
| Not Named in Database | 25 Caldon Path | Newton |
| Porter, William S. House | 35 Myrtle St | Medford |
| Dorchester Associates Apartments | 487-489 Columbia Rd | Boston |
| Mount Auburn Cemetery - Phillips, Jonathan Monument | 580 Mount Auburn St | Watertown |
| Williams, Martha House | 75 Oak St | Milton |
| Turner, T. House | 4 High St | Randolph |
| Linfield - Blanchard, F. House | 701 South Main St | Randolph |
| Meltzner and Snider Apartments | 2 Ayr Rd | Boston |
| Not Named in Database | 245 Chestnut Hill Ave | Boston |
| Not Named in Database | 242 Edge Hill Rd | Milton |

| HISTORIC SITE NAME | ADDRESS | TOWN NAME |
|---|---|---|
| Not Named in Database | 46 Huntington Rd | Milton |
| Not Named in Database | 56 Huntington Rd | Milton |
| Not Named in Database | 387 Adams St | Milton |
| Not Named in Database | 12 Moorland Rd | Scituate |
| Not Named in Database | 6 Town Way | Scituate |
| Davenport Estates Agricultural Fields | 1485 Brush Hill Rd | Milton |
| Not Named in Database | 6 Woodville St | Boston |
| Not Named in Database | 46 Cotting St | Medford |
| Clapp House | 18 Hadley Pl | Medford |
| Magoun, Thatcher Double House | 91-93 Park St | Medford |
| Shaylor, Egbert House Staff Housing | 60 Corwood Dr | Weston |
| Lord, Harry D. and Ethelwyn C. House | 8 Pelham Rd | Weston |
| Cruickshank, William - McMahon, Mary E. House | 22 Prairie Ave | Newton |
| Not Named in Database | 142 Pleasant St | Boston |
| Atwood and McManus Box Factory - Office Building | 180 Everett Ave | Chelsea |
| Not Named in Database | 29 Connolly St | Randolph |
| Sylvester, Edmund Q. Former Barn | 67 Washington St | Hanover |
| Sampson, Ida L. House | 92 Maple St | Boston |
| Kaplan, Abraham Garage | 2-4R Nazing St | Boston |
| Gieriet, Andre and Joanna House | 77 Addington Rd | Brookline |
| Harrigan, Mary and Jeremiah House | 10 Kilby St | Somerville |
| Dunbar, Frank and Alice House | 3 Otisfield St | Boston |
| Connolly, J. E. House | 4 Otisfield St | Boston |
| Hunt, John and Sarah Jane Symmes Double House | 5-7 Akron St | Boston |
| O'Neil, John and Margaret House | 36 Akron St | Boston |
| Brockton Area Maintenance Support Activity Center | 915 West Chestnut St | Brockton |
| Eldredge, A. M. House | 64 South St | Brockton |
| Porter Congregational Church | 33 North Main St | Brockton |
| Saint Colman of Cloynes Roman Catholic Convent | 42 Erie Ave | Brockton |
| Severance, Lorenzo - Walsh, Thomas C. House | 66 Green St | Brockton |
| Mihos, Louis P. Grocery Store | 73 Pleasant St | Brockton |
| Faxon, Elishib House | 107 Common St | Braintree |
| Fore River Shipyard - Welding Platen #6 | 97 East Howard St | Braintree |
| North Wrentham Cemetery - Pond, Sally C. Marker | Seekonk St | Norfolk |
| Oliver, Peter Jr. - Sproat House | 445 Plymouth St | Middleborough |
| Hatch, Elizabeth House | 774 South St | Wrentham |
| Metcalf, Earl R. House | 499 South St | Wrentham |
| Cook, Delilah House | 111 East Central St | Franklin |
| Curtis, D. D. House | 25 North St | Medfield |
| Lindsay, Dr. House | 258 Parkerville Rd | Southborough |
| Kelleher, Felix House | 18 Orchard St | Marlborough |
| Sher, Frank I. Building | 126-136 Main St | Marlborough |
| Not Named in Database | 40 Hildreth St | Marlborough |
| Chandler, J. House | 68-70 Arlington St | Framingham |
| Medfield State Hospital - Salvage Yard | 45 Hospital Rd | Medfield |
| Eaton, John House | 36 Pelham Island Rd | Sudbury |
| South Schoolhouse | 205 South St | Medfield |
| Walpole Hose and Ladder #2 Fire Station | 183 Washington St | Walpole |
| Fork Factory Brook Reservation | Hartford St | Medfield |
| Cleveland, David House | 120 Haven St | Dover |
| Fuller, Edwin House | 100 Wellesley Ave | Wellesley |
| Webster, Rev. Amos House | 28 Maple St | Needham |
| Fenno, Jeremiah House | 1601 Canton Ave | Milton |
| Bellevue Standpipe | Bellevue Hill | Boston |
| Paine Estate | 325 Heath St | Brookline |
| Smith, Lillian V. House | 245 Lee St | Brookline |
| Dunning House | 43 Druce St | Brookline |
| Not Named in Database | 36 Bournedale Rd | Boston |
| Not Named in Database | 53 Greenough St | Brookline |
| Not Named in Database | 75 Boylston St | Brookline |
| Beals, James H. Jr. House | 124 Harvard St | Brookline |
| Not Named in Database | 160 Goden St | Belmont |
| Brewer, Catherine House | 70 Commonwealth Ave | Boston |
| Not Named in Database | 18 Greenwich St | Boston |
| Not Named in Database | 17 Hanson St | Boston |

| HISTORIC SITE NAME | ADDRESS | TOWN NAME |
|---|---|---|
| Kennedy Memorial Hospital Administration Building | 30 Warren St | Boston |
| Dorchester Park | Dorchester Ave | Boston |
| Beckler, Daniel W. Row House | 303 K St | Boston |
| Ritz Carlton Hotel | 15 Arlington St | Boston |
| Conrad-Chandler Department Store Building | 17-29 Winter St | Boston |
| Carter, George W. - Austin, William Double House | 199-201 Hancock St | Boston |
| Caban, William House | 6 Mount Vernon Ave | Boston |
| Klous, E. F. and Issac Apartment Building | 29-31 Winthrop St | Boston |
| Not Named in Database | 186 Harvard St | Boston |
| Sinclair, A. D. House | 35 Newbury St | Boston |
| Hovestadt, Dr. Julius F. House | 190 Beech St | Boston |
| Blumenthal, Charles Two-Family House | 27-29 Summer St | Boston |
| Foster, John Warehouse | 109-133 Broad St | Boston |
| Not Named in Database | 278 Foster St | Boston |
| Blaney Memorial Baptist Church | 69 Richmond St | Boston |
| Vermont Building | 53 North Margin St | Boston |
| Fobes - Webb - Padelford House | 1133 Pleasant St | Bridgewater |
| Fisk, William B. House and Carpentry Shop | 676 Washington St | Abington |
| Carney, John D. House | 53 Franklin St | Rockland |
| Not Named in Database | 563 Union St | Weymouth |
| Lyons, Capt. Charles P. House | 715 Old Plymouth St | Halifax |
| Burrage, Albert C. and Company Worker Housing | 259 Reed St | Hanson |
| Hanson Town Hall | 542 Liberty St | Hanson |
| Not Named in Database | 221 Circuit St | Hanover |
| Rogers, Caleb Jr. and Hannah Torrey Bates House | 180 Elm St | Hanover |
| Curtis, Thomas House | 279 Franklin St | Quincy |
| Luce, E. J. House | 43 Russell Pk | Quincy |
| Not Named in Database | 56 Merrymount Rd | Quincy |
| Not Named in Database | 115 Keith St | Weymouth |
| Coyle, John W. House | 399 Commercial St | Weymouth |
| Halford House | 164 Nahant Ave | Winthrop |
| Waters, Elijah Jr. Tavern | 73 North St | Hingham |
| Nelson, William J. House | 10 Cottage St | Hingham |
| Long, Harry V. Carriage House | 75 Whitehead Rd | Cohasset |
| Harvard University - Fire Station Gate | Harvard Yard | Cambridge |
| Old Colony Railroad Bridge (Milepost #4.27) | Morrissey Ave | Boston |
| Charlestown Navy Yard - Bits, Bollards and Cleats | Navy Yard | Boston |
| Thomas, Catherine D. Barn | 272 Main St | Kingston |
| Not Named in Database | 252 Washington St | Duxbury |
| Not Named in Database | 42 Country Way | Scituate |
| James, Capt. Benjamin House | 301 Driftway | Scituate |
| Estes House | 94 Careswell St | Marshfield |
| Draper, E. S. House | 385 Ocean St | Marshfield |
| Not Named in Database | 54 Dreamwold Rd | Scituate |
| Billings, James Carriage Barn | 780 Washington St | Canton |
| Critchett, E. H. - Critchett, James Otis Garage | 339 Powder Point Ave | Duxbury |
| Camp Kiwanee - Dock I | 1 Camp Kiwanee Rd | Hanson |
| Warren, Daryl J. Garage | 24 Eliot St | Brookline |
| Fuller Brook Park - Appleby Street Bridge | Appleby St | Wellesley |
| Charles River Reservation - Norumbega Road | Norumbega Rd | Weston |
| Bates, Milton L. House | 264 Clapp Rd | Scituate |
| Not Named in Database | 25 Whitcomb Ave | Scituate |
| Vinal, Joseph House | 11 Clapp Rd | Scituate |
| Not Named in Database | 15 Allerton Rd | Milton |
| Not Named in Database | 266 North Franklin St | Holbrook |
| Lennon, John S. House | 57 Surry Dr | Cohasset |
| Not Named in Database | 64 Windy Hill Rd | Cohasset |
| Not Named in Database | 41 Ox Bow Rd | Weston |
| Not Named in Database | 48 Ox Bow Rd | Weston |
| Not Named in Database | 175 Savin Hill Ave | Boston |
| Goodridge, Lowell - Bryant, Mary House | 9 Charles St | Boston |
| Saint Adalbert Roman Catholic Church Rectory | 1446 River St | Boston |
| Turner, Henry Stable and Blacksmith Shop | 110-112 Cummington St | Boston |
| McMahon, James B. House | 36 Chestnut St | Sharon |
| Not Named in Database | 129 West St | Randolph |

| HISTORIC SITE NAME | ADDRESS | TOWN NAME |
|---|---|---|
| Hale, Matthew Studio Building | 24-30 Lime St | Boston |
| Carver, Enos D. House | 10 Columbus Ave | Easton |
| Not Named in Database | 40-42 Phillips St | Boston |
| Marshall, John Brown Large Barn | 247 Elm St | Easton |
| Orient Heights Rapid Transit Passenger Station | 1000 Bennington St | Boston |
| Not Named in Database | 12 Forest Ave Court | Plymouth |
| Not Named in Database | Hedge Rd | Plymouth |
| Gurnet Point Observation Station | Gurnet Point | Plymouth |
| North Bellingham Cemetery Flagpole | Hartford Ave | Bellingham |
| McFarland - Sanger House | 149 Lumber St | Hopkinton |
| Adams, Timothy - Leland, Joseph D. House | 145-147 Summer St | Medway |
| Sparrow, Philip S. House | 21 High St | Medway |
| Wrentham State School - Maple Cottage | Emerald St | Wrentham |
| Wrentham State School Incinerator | Emerald St | Wrentham |
| Grant, Rose House | 7 Miller St | Medfield |
| Not Named in Database | 48 Gleason St | Marlborough |
| Chenery, Lowell House | 306 Washington St | Holliston |
| Sewall Meadow Cranberry Bog | South Main St | Sherborn |
| Morse, William House | 21 Russell Rd | Wellesley |
| Lane, Margaret House | 38 Central St | Mansfield |
| Mansfield Universalist Church | 96 Rumford Ave | Mansfield |
| Drake Homestead | 1401 Bay Rd | Sharon |
| South Canton Schoolhouse - Canton Armory | 22-24 Church St | Canton |
| Belcher, J. White Barn | 458 North Main St | Randolph |
| Fuller, Charles E. House | 21 Great Plain Ave | Wellesley |
| Putney, L. K. House | 16 Prescott St | Wellesley |
| Mills, Ezra House | 1177 Central Ave | Needham |
| Bayne, William House | 401 Sandy Valley Rd | Westwood |
| Sibley, Nathaniel House | 104 Boston Post Rd | Weston |
| Not Named in Database | 135-145 Galen St | Watertown |
| Not Named in Database | 147 Manthorne Rd | Boston |
| Not Named in Database | 84 Southbourne St | Boston |
| Perkins, Charles House | 73 Seaver St | Brookline |
| Not Named in Database | 279-283 Harvard St | Brookline |
| Talbot, George N. Building | 293-297 Washington St | Brookline |
| Bowe, Timothy F. Row House | 40 Sheridan St | Boston |
| Not Named in Database | 38 Dunreath St | Boston |
| Coffey, Frank House | 87 Florian St | Boston |
| White, John B. House | 15 Lawndale St | Belmont |
| Bridge, Abel E. Row House | 16 Auburn St | Boston |
| Lawrence, Amos A. Houses | 69-77 Monmouth St | Brookline |
| Not Named in Database | 6-12 Mason St | Cambridge |
| Thayer, Stephen Van Rensselaer Town House | 28 The Fenway | Boston |
| Pollard, John House | 68-72 Norfolk St | Cambridge |
| Caton, Asa House | 226 Commonwealth Ave | Boston |
| Morse, C. A. House | 31 Gloucester St | Boston |
| Not Named in Database | 4 Worcester Sq | Boston |
| Kimball, George A. House | 33 Warren Ave | Somerville |
| Veazie, William Rowhouses | 137-145 Central St | Somerville |
| Alford Street Bridge - Malden Bridge | Alford St | Boston |
| Not Named in Database | 23-25 Thornton St | Boston |
| Not Named in Database | 23 Dwight St | Boston |
| Not Named in Database | 553 Massachusetts Ave | Boston |
| Dimes, Richard Silversmith Company | 72 K St | Boston |
| Blake, James - Thayer, Frank House | 191 Beacon St | Boston |
| Puffer, Alvin Davis Building | 105-107 Beach St | Boston |
| Abbott, J. House | 406 Beacon St | Boston |
| Hoosac Stores Railroad Right-of-Way Tracks | Charles River Ave | Boston |
| Massachusetts General Hospital - Ether Dome | Fruit St | Boston |
| Not Named in Database | 241 Boston St | Boston |
| Bennett, James M. House | 22 Pond St | Boston |
| Pring, James F. House | 9 Pond St | Boston |
| Josyln, Marquis Row House | 75 Harrison Ave | Boston |
| Not Named in Database | 16-22 Beacon St | Chelsea |
| Not Named in Database | 34 Springhill Ave | Bridgewater |

| HISTORIC SITE NAME | ADDRESS | TOWN NAME |
|---|---|---|
| Not Named in Database | 159 Union St | Rockland |
| Littlehale House | 345 High St | Hanson |
| Thomas, John House | 541 High St | Hanson |
| Root - Gallagher Barn | 27 Pierce St | Milton |
| Not Named in Database | 133 President's Ln | Quincy |
| Howlan, Charles A. House | 26 Adams St | Quincy |
| Adams, John Quincy Ledger Marker | 20 Sea St | Quincy |
| Not Named in Database | 89 Seminole Ave | Weymouth |
| Burnham, Lewis Three Decker | 217 Lexington St | Boston |
| Saint Ann's Episcopal Church | 280 Beach St | Revere |
| Sears, Orin House | 39 Lincoln St | Hingham |
| Duff, Lemuel F. House | 390 East St | Hingham |
| Potter, Asa Duck House | 22 Tad Ln | Cohasset |
| Pratt, Carleton House | 17 Hill St | Cohasset |
| Old Colony Railroad Bridge (Milepost #4.33) | Morrissey Blvd | Boston |
| Nichols, Dr. P. L. House | 11 Elm St | Kingston |
| Not Named in Database | 387 Washington St | Duxbury |
| Stevens, Oscar House | 17 Old Plain St | Marshfield |
| Winslow, Kenelm House | 123 Winslow St | Marshfield |
| Espinoza, Frederick A. House | 56 Jerusalem Rd | Cohasset |
| Not Named in Database | 61 Cary Ave | Milton |
| Not Named in Database | 224 Ridgeway Rd | Weston |
| Hill, D. House | 545 Mount Blue St | Norwell |
| Not Named in Database | 21 Dixfield St | Boston |
| Not Named in Database | 73 G St | Boston |
| Odell House | 199 Savin Hill Ave | Boston |
| Hillside Apartments | 70-72 Joy St | Boston |
| Holden, Thomas A. House | 102 Revere St | Boston |
| Wilde, George House | 32 Mount Pleasant Sq | Randolph |
| Not Named in Database | 23 Washington St | Natick |
| McGrath, William - Harrington, Jeremiah House | 308 Lowell St | Somerville |
| Bay Path At Luddams Ford, The Marker | West Elm St | Hanover |
| Not Named in Database | 45 Mystic Ave | Medford |
| Ames Shovel and Tool Company Tenement #61 | 77-79 Elm St | Easton |
| Belcher, F. N. House | 305 Winthrop St | Winthrop |
| Wiggins, S. W. Block - Agricultural Library | 44 Front St | Ashland |
| Not Named in Database | 127 Myrtle St | Boston |
| Not Named in Database | 44 Maple St | Braintree |
| Byard, John L. Pasture and Hay Meadow | 120 Northborough Rd | Southborough |
| Cushing House | 204 Main St | Medway |
| Cleaveland Religious Church of North Wrentham | 1 Union St | Norfolk |
| Hosmer Field - Town Park | Park Rd | Millis |
| Saint Jeremiah Statue | 79 Brook St | Framingham |
| Not Named in Database | 88 Newton St | Southborough |
| Emerson, Luther Orlando House | 1 Badger Rd | Framingham |
| Rinaldo House | 31 Grove St | Framingham |
| Nourse House | 18 Church St | Marlborough |
| Shedd - Stratton, Joel House | 24 Prospect St | Sherborn |
| Barber, J. W. House | 42 Forest St | Sherborn |
| NRDEC Building #49 - Family Housing | Kansas St | Natick |
| Eaton, Edward Newell House | 24 Pelham Island Rd | Sudbury |
| Norwood First Universalist Church | 551 Washington St | Norwood |
| Duncan - Baker - Welsh - Drummey House | 8 Myrtle St | Norwood |
| Readville Car Shops - Gerrity Co. Wheel Shop | 8 Industrial Dr | Boston |
| Perkins Estate - Greenhouses | 450 Warren St | Brookline |
| Leach, Benjamin F. House | 71 Greenwood Ave | Boston |
| Not Named in Database | 50 Northbourne Rd | Boston |
| Richards, Francis C. Carriage House | 33 Chestnut St | Brookline |
| Not Named in Database | 36R Burroughs St | Boston |
| Swan, William W. House | 27 Irving St | Brookline |
| Not Named in Database | 542 Eliot St | Milton |
| Puffer, William H. House | 44 Randolph Ave | Milton |
| Weld, J. Gardiner Carriage House | 992 Centre St | Boston |
| Not Named in Database | 16 Dell Ave | Boston |
| Nawn, Hugh P. House | 70 Brookledge St | Boston |

| HISTORIC SITE NAME | ADDRESS | TOWN NAME |
|---|---|---|
| First Church of Roxbury | John Eliot Sq | Boston |
| Not Named in Database | 8-18 Henry St | Boston |
| Boston Army Supply Base - Building 38 | Northern Ave | Boston |
| Not Named in Database | 64 Sudan St | Boston |
| Ballou, Russell A. Row House | 2 Chesterton St | Boston |
| Wilson, John B. - Wilson, Charles House | 50 Monument Ave | Boston |
| Not Named in Database | 25-27 Marion Rd | Belmont |
| Frost, Henry E. House | 19 Kenwood St | Brookline |
| Saville, Richard L. House | 28 Alton Pl | Brookline |
| Not Named in Database | 130-130R Brattle St | Cambridge |
| Carlton, Amos D. - Proctor, George O. House | 44 Spring St | Somerville |
| Saint Joseph's Roman Catholic Church | 118 High St | Medford |
| Glazer, Louis Apartments | 145-159 Intervale St | Boston |
| Charlesview, The | 536 Commonwealth Ave | Boston |
| Ellis, Asa House | 158 Auburn St | Cambridge |
| Shapleigh, John House | 395 Marlborough St | Boston |
| Thompson, L. M. Building | 255 West Newton St | Boston |
| Allen, Benjamin - Bonner, George House | 4 Milk Pl | Somerville |
| Not Named in Database | 14 Chestnut St | Somerville |
| Casey, Thomas Three-Decker | 1019 Dorchester Ave | Boston |
| Fletcher, Henry W. Double House | 336-338 E St | Boston |
| Appleton, William House | 186 Beacon St | Boston |
| Not Named in Database | 63 White St | Boston |
| Not Named in Database | 633 Tremont St | Boston |
| Not Named in Database | 38 Winthrop St | Boston |
| Newall, Charles F. Town House | 72 Winthrop St | Boston |
| Holland, Thomas H. Row House | 58-60 Harvard St | Boston |
| Lowney, Walter M. Chocolate Company Building | 427-467 Commercial St | Boston |
| Abington First Parish Congregational Church | 10 Bedford St | Abington |
| Wales, Samuel Reed - Randall, Abraham House | 26 Jefferson St | Abington |
| Murdock, William L. House | 43 Highland St | Abington |
| Tirrell, Americus Vespucius Octagon House | 35 Brighton St | Abington |
| Cumberland Farms - Sherman, Joseph House | 130 Center St | Plympton |
| Soule, Adoniram House | 101 Center St | Plympton |
| Elden, Leonard House | 48 Washington St | Milton |
| Not Named in Database | 20-22 Edgemere Rd | Quincy |
| Municipal Building | 510 Columbia Rd | Boston |
| Not Named in Database | 139 Saratoga St | Boston |
| Antonelli, Paul House | 620 Main St | Hingham |
| Marsh, Lot House | 335 North St | Hingham |
| Bicknell, Anson F. House | 12 West St | Hingham |
| Hingham Mutual Fire Insurance Company | 49 Main St | Hingham |
| Matthews, E. B. House | 2 Main St | Hull |
| Blair, William R. House | 17 Pond St | Cohasset |
| Bouve, George W. House | 140 North Main St | Cohasset |
| Charlestown Navy Yard - Bldg 131 - Oil Storage | Navy Yard | Boston |
| Sampson, Eden Jr. House | 429 Summer St | Duxbury |
| Walker, Percy Lewis Barn | 14 West St | Duxbury |
| Macomber House | 672 Summer St | Marshfield |
| Star of the Sea Roman Catholic Chapel Rectory | 107 Bellevue Rd | Quincy |
| Not Named in Database | 31 Rustlewood Rd | Milton |
| Dellorfano, Olga House | 61 Rust Way | Cohasset |
| Copeland, William House | 60 Pine St | Norwell |
| Ponkapoag Golf Course - Pump House B | 2167 Washington St | Canton |
| Colburn, Dwight P. House | 2 Pleasant St | Sharon |
| Not Named in Database | 24 Park St | Boston |
| Way, Samuel A. House | 59 Hancock St | Boston |
| Not Named in Database | 120 Liberty St | Randolph |
| Maggi, Edith M. House | 96 Franklin Ave | Chelsea |
| Hammond, Horace W. - Howard, Ralph House | 66 Bromfield Rd | Somerville |
| Holbrook Bell | 64 Exchange St | Millis |
| McGlincy, Alice Catherine House | 6 Pond St | Easton |
| Bottle, J. House | 263 North St | Weymouth |
| Twohig, William J. House | 16 Pond St | Easton |
| Not Named in Database | 365 Boston Post Rd | Sudbury |

| HISTORIC SITE NAME | ADDRESS | TOWN NAME |
|---|---|---|
| Russell, Richard - Ward, Ellen House | 21 Canton St | Easton |
| Craig, Edgar A. Lodge | 162 Chestnut St | Easton |
| Not Named in Database | 257R Standish Ave | Plymouth |
| Thayer House | 930 Liberty St | Braintree |
| Not Named in Database | 67 West St | Braintree |
| Murray, Thomas J. House | 115 Cedar St | Braintree |
| Not Named in Database | 35 Hobart St | Braintree |
| Not Named in Database | 150 Shaw St | Braintree |
| Not Named in Database | 73 Plymouth St | Middleborough |
| Harris, Lydia House | 16 West St | Franklin |
| Not Named in Database | 9 Mann St | Medway |
| Squire Dean House | 184 Main St | Medway |
| Blake - Dupee, Erastus House | 167 North St | Norfolk |
| Bridges, S. House | 91 Main St | Hopkinton |
| Conlon House | 147 Hayden Rowe St | Hopkinton |
| Clark, William - Burnett, Rev. Waldo House | 36 Main St | Southborough |
| Eastman, Rev. L. R. House | 154 Pleasant St | Framingham |
| Not Named in Database | 15 West St | Marlborough |
| Not Named in Database | 9 Spring Hill Ave | Marlborough |
| Not Named in Database | 2 Elm Pl | Marlborough |
| Morse, Jotham House | 397 West St | Walpole |
| Reynolds House | 592 North Main St | Randolph |
| Not Named in Database | 140 Abbott Rd | Wellesley |
| Tubbs, Benjamin H. House | 783 High St | Westwood |
| Baker, Lusher Gay House | 615 High St | Westwood |
| Lyon's Bridge | Greendale Ave | Dedham |
| Not Named in Database | 76-78 Robbins St | Waltham |
| Brown House | 692 Pleasant St | Belmont |
| Alden - McIntosh House | 925 East St | Dedham |
| Eaton, Ennes House | 157 Middlesex Rd | Brookline |
| Not Named in Database | 15 Hancock Rd | Brookline |
| Cabot, John H. House | 43 Allerton St | Brookline |
| Mead, C. E. Two-Family House | 40 Fenwood Rd | Boston |
| Kidder, Henry Stable | 352 Adams St | Milton |
| Not Named in Database | 36 Elm Hill Ave | Boston |
| Howe, W. House | 128 Mount Pleasant Ave | Boston |
| Nichols, Capt. Smith W. Jr. House | 24 Beaumont St | Boston |
| Not Named in Database | 4 Leeds St | Boston |
| Morse, Charles E. House | 56 Windsor Rd | Brookline |
| Not Named in Database | 85 Farnham St | Belmont |
| Brown, Laura House | 27 Washington Ave | Cambridge |
| Bennink - Douglas Double Cottage | 49-51 Walker St | Cambridge |
| Not Named in Database | 177 West Brookline St | Boston |
| Chubbuck, Charles Pendleton and Helen House | 402 Warren St | Boston |
| Not Named in Database | 61 Dartmouth St | Boston |
| Farnsworth, Edmund M. House | 252 Chestnut Ave | Boston |
| Leland, John House | 377 Washington St | Somerville |
| Not Named in Database | 58 Central St | Somerville |
| Not Named in Database | 110 Otis St | Cambridge |
| Rawson, James House | 28 Arlington St | Somerville |
| Not Named in Database | 42 Appleton St | Boston |
| Not Named in Database | 7 Columbus Sq | Boston |
| Not Named in Database | 527 Columbus Ave | Boston |
| Hausman, Harry and Joseph Building | 150-154 West Fourth St | Boston |
| Drohan, Edward F. Monument Shop | 787 Lagrange St | Boston |
| Not Named in Database | 6 Taft St | Boston |
| Cox, Benjamin House | 285 Beacon St | Boston |
| Not Named in Database | 8 Moon St | Boston |
| Not Named in Database | Cambridge St | Boston |
| Bradford, Jeremiah B. House | 88 Baldwin St | Boston |
| Foss, Jacob House | 4 Pleasant Street Ct | Boston |
| Loeffler, Edward House | 35 Lawrence St | Medford |
| Stetson, Nahum House | 19 Summer St | Bridgewater |
| Robinson, William - Siddall House | 133 North Bedford St | East Bridgewater |
| Raymond, Herbert Williams House | 454 Adams St | Abington |

| HISTORIC SITE NAME | ADDRESS | TOWN NAME |
|---|---|---|
| Perry, W. G. House | 233 Market St | Rockland |
| Elmwood Cemetery | 574-579 Union St | Weymouth |
| Pool, David House | 3 Pleasant St | Rockland |
| Pope's Tavern | 500-506 Plymouth St | Halifax |
| Bryant, George E. House | 260 Grove St | Kingston |
| Perry, Joseph Barn | 23 Old Market St | Rockland |
| Nyberg, Edward House | 99 Granite Pl | Milton |
| Hunter, George Monument | 20 Sea St | Quincy |
| Higgins, Samuel House | 80 Bicknell St | Quincy |
| Not Named in Database | 41 Randall Ave | Weymouth |
| Not Named in Database | 24-26 Cedar St | Weymouth |
| Not Named in Database | 47 Hersey St | Hingham |
| Lincoln, Samuel House | 182 North St | Hingham |
| Stevens, Charles E. House | 37 Fearing Rd | Hingham |
| Pitchford, Marilyn J. House | 552 Jerusalem Rd | Cohasset |
| Boston Engine Terminal Yard #5 Shanty | B & M Railroad | Somerville |
| Not Named in Database | 112 Elm St | Kingston |
| Not Named in Database | 61 Florence St | Marlborough |
| Not Named in Database | 6 Pond View Ave | Scituate |
| Lyman, Lewis House | 68 Trout Brook Ave | Milton |
| Not Named in Database | 25 Rustlewood Rd | Milton |
| Not Named in Database | 14 Garfield Rd | Milton |
| Not Named in Database | 200 Ridgeway Rd | Weston |
| Not Named in Database | 76 Everdean St | Boston |
| Goldings, Samuel J. Tenement Building | 18-20 Anderson St | Boston |
| Jordan, Eben D. Jr. Mansion | 46-47 Beacon St | Boston |
| Mahoney, John J. Garage | 297 South Main St | Randolph |
| Meallo, Albert J. House | 790A Jerusalem Rd | Cohasset |
| Donovan, M. House | 14-16 Franklin St | Weymouth |
| McCarthy, John J. House | 182 Main St | Easton |
| Not Named in Database | 263-265 Willis Ave | Medford |
| Richardson, John House | 82 Whitehead Rd | Cohasset |
| Econo-Car Lubritorium | 6-10 Eliot St | Boston |
| Howe, Gilbert W. House | 39 Florence St | Natick |
| Not Named in Database | 40 Anderson St | Boston |
| Not Named in Database | 11 Grove St | Boston |
| Not Named in Database | 38-42 Joy St | Boston |
| Not Named in Database | 48 Pinckney St | Boston |
| Not Named in Database | 121-135 Sherman Rd | Boston |
| Richardson Block | 141 Pearl St | Boston |
| Dorchester South Burying Ground Perimeter Wall | 2095 Dorchester Ave | Boston |
| Standish Burying Ground - Alden, Capt. Samuel Stne | Chestnut St | Duxbury |
| Edinburg, Joseph House | 1033 Boylston St | Brookline |
| Hemel, Edward House | 40 Franklin St | Brookline |
| Not Named in Database | 92 Fairway Rd | Brookline |
| Dunphy, Dr. Edwin B. House | 255 Woodland Rd | Brookline |
| Dexter Homestead | 606 Massachusetts Ave | Arlington |
| Not Named in Database | 72 Appleton St | Boston |
| Robindreau, Alfred E. House | 28 Lafayette St | Arlington |
| Crosby, Josiah House | 85 Lake St | Arlington |
| Hicks, S. D. House | 22 Lakeview St | Arlington |
| Russell School | Park Terr | Arlington |
| Richardson, Ezra House | 164 Pleasant St | Arlington |
| Smith, E. L. House | 4 Belknap St | Arlington |
| Bowden, Herbert L. House | 17 Bowker Rd | Waltham |
| Not Named in Database | 13-15 Winter St | Newton |
| Bacon, Joseph Newman Double House | 21-23 Emerson St | Newton |
| Green, Thomas F. House | 33 School St | Newton |
| Not Named in Database | 56 Boyd St | Newton |
| Edmands, William O. House | 125 Vernon St | Newton |
| Tracey, Michael House | 135 Bridge St | Newton |
| Buckley, John House | 58 Lincoln Rd | Newton |
| Not Named in Database | 380 Waltham St | Newton |
| Wadsworth, John House | 302 Mount Vernon St | Newton |
| Not Named in Database | 7 Newell Rd | Newton |

| HISTORIC SITE NAME | ADDRESS | TOWN NAME |
|---|---|---|
| Snow, Henry House | 20 Fern St | Newton |
| Cordingley, Frank House | 61 Central St | Newton |
| Priest, Henry A. Coachman House | 71 Studio Rd | Newton |
| Not Named in Database | 153-155 Edinboro St | Newton |
| Not Named in Database | 595 Watertown St | Newton |
| Alary, Amelia M. House | 347 Cabot St | Newton |
| Richards, James Lorin Barn | 22 Oakwood Rd | Newton |
| Kingsbury, Isaac F. - Sabine, Charles W. House | 360 Hammond St | Newton |
| Elliott, A. W. House | 30 Saxon Rd | Newton |
| Wheeler, Charlotte L. House | 6-8 Rockland Pl | Newton |
| Williamson, Mabel S. House | 41 Ridge Rd | Newton |
| Dorr, George W. House | 27 Wildwood Ave | Newton |
| Not Named in Database | 819 Commonwealth Ave | Newton |
| Not Named in Database | 45 Rochester Rd | Newton |
| Not Named in Database | 9 Cross Hill Rd | Newton |
| Not Named in Database | 74 Fenno Rd | Newton |
| Not Named in Database | 36 Lorna Rd | Newton |
| Not Named in Database | 33 Maynard St | Newton |
| Not Named in Database | 76 Day St | Newton |
| Hume House - Walker Home for Missionary Children | 165 Grove St | Newton |
| Ide, Edwin B. House | 19 Reservoir Ave | Newton |
| Not Named in Database | 2-4 Colonial Ave | Newton |
| Not Named in Database | 40-42 Melbourne Ave | Newton |
| Tourjee, Sarah House | 238 Central St | Newton |
| Not Named in Database | 27 Judith Rd | Newton |
| Not Named in Database | 70 Bontempo Rd | Newton |
| Not Named in Database | 259 Wiswall Rd | Newton |
| Not Named in Database | 29-31 Louise Rd | Newton |
| Not Named in Database | 26 Linden St | Newton |
| Auburndale Co-Operative Bank | 305-307 Auburn St | Newton |
| Lally, Anna E. House | 142 Beacon St | Newton |
| Not Named in Database | 39-41 Dyer Ave | Milton |
| Not Named in Database | 51 Houston Ave | Milton |
| Not Named in Database | 52 Meagher Ave | Milton |
| Prince Street Playground | Prince St | Boston |
| McKenna Building | 62 Salem St | Boston |
| Daniels, Mary M. House | 10 Cooper St | Boston |
| Not Named in Database | 19 Cooper St | Boston |
| Richardson, Fanny Tufts - Hayes, Benjamin Franklin House | 23 South St | Medford |
| Tufts University - University Store | 419 Boston Ave | Medford |
| Billings, Daniel House | 624 Chapman St | Canton |
| Mount Auburn Cemetery - Brigham, Peter Bent Obelisk | 580 Mount Auburn St | Watertown |
| Mount Auburn Cemetery - Schlesinger, Arthur M. Jr. Monument | 580 Mount Auburn St | Watertown |
| Berry, Thomas House | 26 Kahler Ave | Milton |
| Lyon, Rev. Walter K. Memorial Housing Development for the Elderly - Administration Building | 1 Elderly Dr | Randolph |
| Lyon, Rev. Walter K. Memorial Housing Development for the Elderly - Building B | 1 Elderly Dr | Randolph |
| Not Named in Database | 199 Edge Hill Rd | Milton |
| Not Named in Database | 65 Huntington Rd | Milton |
| Not Named in Database | 24 Garden St | Milton |
| Winslow Cemetery - Thomas, Nathaniel Burial Plot | Winslow Cemetery Rd | Marshfield |
| Harvard School of Public Health - Health Sciences Laboratory Building #1 | 689-695 Huntington Ave | Boston |
| Carlton Building | 160 Longwood Ave | Boston |
| Not Named in Database | 37 North Sq | Boston |
| Star Brewing Company Stable | 79 Shirley St | Boston |
| Miller, Adolph Building | 471 Dudley St | Boston |
| Sampson, Judah W. and Deborah House | 299 Riverside Ave | Medford |
| Tainter, Alonzo F. House | 127 Park St | Medford |
| Reed, Rachel House | 56 Washington St | Medford |
| Bush, George and Doriman - Hartnett, John M. and Augusta House | 35 Agassiz Ave | Belmont |
| Luther, Joseph House | 43 Cushing Ave | Belmont |
| Frost, Walter Locke and Ella Eastman House | 312 Pleasant St | Belmont |
| Stone, John L. House | 21 Washburn Ave | Newton |

| HISTORIC SITE NAME | ADDRESS | TOWN NAME |
|---|---|---|
| Not Named in Database | 412 Sumner St | Boston |
| Not Named in Database | 19 Crawford St | Randolph |
| Not Named in Database | 41 Imrie St | Randolph |
| Not Named in Database | 19 Connolly St | Randolph |
| Friend, Arthur Proctor and Edith Florence Fuller House | 85 Prince St | Newton |
| Not Named in Database | 109 Green St | Brockton |
| Not Named in Database | 320 Main St | Brockton |
| Not Named in Database | 330 Eliot St | Milton |
| McNeil, Joseph Garage | 26 Crowninshield Rd | Brookline |
| Gahm, Joseph A. House | 80 University Rd | Brookline |
| Reall, Joseph H. House | 690 Washington St | Brookline |
| Not Named in Database | 193 First Parish Rd | Scituate |
| Morse, Amos House | 77 North St | Foxborough |
| Atkinson, Joseph House | 14 Saint James St | Boston |
| Hunnemann, Joseph House | 29-35 Saint James St | Boston |
| Not Named in Database | 81 Bouve Ave | Brockton |
| Brockton Fire Station No. 6 | 373 Belmont St | Brockton |
| Not Named in Database | 15 Skinner St | Brockton |
| Ford House | 458 North Main St | Brockton |
| First Parish Building | 19 Main St | Brockton |
| Bradford Apartments | 79 North Main St | Brockton |
| Plymouth Street Bridge over Nemasket River | Plymouth St | Middleborough |
| Not Named in Database | 1038 Washington St | Holliston |
| Fairbanks House | 119 School St | Franklin |
| Grace Universalist Church - Dean Junior College | 80 School St | Franklin |
| Howe, G. House | 19 Lincoln St | Medway |
| Clancy Farm | 45 Pleasant St | Millis |
| Zoldan, Hazel House | 244 Union St | Millis |
| Not Named in Database | 36 Grove St | Hopkinton |
| Monahan House | 143 Hayden Rowe St | Hopkinton |
| Childs, Elisha House | 93-97 Woodland Rd | Southborough |
| Not Named in Database | 12 Main St | Southborough |
| Not Named in Database | 10 Main St | Marlborough |
| Not Named in Database | 3 Parks Dr | Sherborn |
| Hyde, Henry H. House | 78 Summer St | Framingham |
| Cobb, James W. House | 242 Willow St | Mansfield |
| Lovell's Hall | 4 North Main St | Mansfield |
| Wills, John N. House | 358 Main St | Medfield |
| Miller, Emil House | 76 Walnut Ave | Norwood |
| Not Named in Database | 68 Crest Rd | Wellesley |
| Townsend, Linda House | 17 Cottage St | Wellesley |
| Hale's Magnovox | 254 Washington St | Wellesley |
| Macredie, C. L. House | 20 Clovelly Rd | Wellesley |
| Fiske, Isaiah Barn | 10 Valley Rd | Wellesley |
| High Rock Street Bridge over Conrail | High Rock St | Needham |
| Ellis Double House | 936-938 Clapboardtree St | Westwood |
| Not Named in Database | 17 Hooper St | Westwood |
| Not Named in Database | 12 School St | Dedham |
| Not Named in Database | 60 Wellesley St | Weston |
| Not Named in Database | 15 Cross St | Waltham |
| Robinson, George Frederick House | 18 Palfrey St | Watertown |
| Baldwin, George S. House | 91 Middlesex Rd | Brookline |
| Cabot, James Eliot House | 57 Clyde St | Brookline |
| Bacon, George House - Lowell, Amy Birthplace | 70 Heath St | Brookline |
| Lloyd House | 55 Leicester St | Brookline |
| Not Named in Database | 142-148 Harvard St | Brookline |
| Walnut Street Cemetery | Walnut St | Brookline |
| Peavy, Silas House | 300 Kent St | Brookline |
| Hayes, Dr. S. D. House | 295 Kent St | Brookline |
| Not Named in Database | 147 Eliot St | Milton |
| Milton-Boston Milestone | 153 Randolph Ave | Milton |
| Brooks, William B. Jr. House | 50 Richview St | Boston |
| Not Named in Database | 18-20 Marcella St | Boston |
| Not Named in Database | 31 Moreland St | Boston |
| Not Named in Database | 96 Florian St | Boston |

| HISTORIC SITE NAME | ADDRESS | TOWN NAME |
|---|---|---|
| Hutchinson, J. House | 35 Old Morton St | Boston |
| Privis, J. M. Row Houses | 228-234 Parsons St | Boston |
| Pratt, T. J. Building | 1874-1880 Beacon St | Brookline |
| Morang, William F. House | 35 Irma Ave | Watertown |
| Not Named in Database | 174 School St | Belmont |
| Shepherd, Dr. James and Alice C. House | 57 University Rd | Brookline |
| Fenway Park | 24 Yawkey Way | Boston |
| Grant, Charles T. House | 807 Parker St | Boston |
| Minot, William Jr. House | 24 Charlesgate East | Boston |
| Not Named in Database | 44 Gray St | Boston |
| Not Named in Database | 50 Oak St | Boston |
| Cram, George W. Rowhouse | 79 Hudson St | Boston |
| Not Named in Database | 39 White St | Boston |
| Beebe, James M. - Weld, William F. Building | 1-5 Winthrop Sq | Boston |
| Sewall, Benjamin Row House | 2 Sewall St | Boston |
| Jordan, Eben House | 93 Newbury St | Boston |
| Tobey, J. W. House | 129 Newbury St | Boston |
| Greene, Gardiner Row House | 320 E St | Boston |
| Not Named in Database | 148 Trenton St | Boston |
| Snider - Druker Building | 182-190 Lincoln St | Boston |
| Charlestown Trust Company Building | 6 City Sq | Boston |
| Mitchell, Simon W. House | Auburn St | Bridgewater |
| Civil War Monument | Central St | East Bridgewater |
| Curtis, Capt. Simeon - Hathaway, Hosea House | 447-449 Crescent St | East Bridgewater |
| Whitman Town Hall | 54 South Ave | Whitman |
| Wade, Nicholas House | 611 Pond St | East Bridgewater |
| Johson, T. J. and R. - Washburn, C. House | 34 Oak St | Plympton |
| House, Samuel House | 232 King St | Hanson |
| French, George - Williamson, John House | 594 Main St | Norwell |
| Moorhead, Jennie C. House | 74 Glendale Rd | Quincy |
| Not Named in Database | 179-181 School St | Quincy |
| Damon, Amos E. House | 39 Edwards St | Quincy |
| Whitman, Herbert T. House | 98 Putnam St | Quincy |
| Not Named in Database | 208 East St | Weymouth |
| Reval, E. S. - Byram, Edward House | 450 Pleasant St | Winthrop |
| Wilder, Edward House | 720 Main St | Hingham |
| Fearing, Albert Farm | 71 Lincoln St | Hingham |
| Not Named in Database | 225 Summer St | Hingham |
| Fisher, William N. Carriage House | 350 Forest Ave | Cohasset |
| Grassie, Frederick House | 32 Hill St | Cohasset |
| Vinal, Nathaniel House | 98 Booth Hill Rd | Scituate |
| Longo, Louis House | 75 Pleasant St | Cohasset |
| Natick Research Laboratories Family Housing | East Militia Heights | Needham |
| Charlestown Navy Yard - Building 222 | Navy Yard | Boston |
| Weston Aqueduct | Weston Aqueduct | Southborough |
| Not Named in Database | 284 Main St | Kingston |
| Not Named in Database | 109 Summer St | Kingston |
| Alden, Maj. Judah House | 1061 Tremont St | Duxbury |
| Winsor, Charles - Weston, James M. House | 369 Washington St | Duxbury |
| Trouant - Damon, H. House | 530 Summer St | Marshfield |
| Damon, Franklin House | 73 Tilden Rd | Scituate |
| Hunt, Henry H. House | 156 Bay Ave | Marshfield |
| Camp Chappa Challa Cabin - Boathouse | 98 Powder Point Rd | Duxbury |
| Brown, Hugh G. House | 46 Powell St | Brookline |
| Hayward, W. House | 58 Ann Vinal Rd | Scituate |
| Not Named in Database | 37-39 Belvoir Rd | Milton |
| Andrews, Benjamin House | 5 Jones St | Hingham |
| Not Named in Database | 13 Savin Hill Ct | Boston |
| Rice, A. H. House | 597 Gallivan Blvd | Boston |
| Not Named in Database | 54-56 Eliot St | Milton |
| Townsend, Ellen Britton - Viaux, Frederic H. and Florence Town House | 10 Brimmer St | Boston |
| Eliot, Samuel - Goddard, George A. House | 7 Otis Pl | Boston |
| Not Named in Database | 117-119 Harvard St | Medford |
| Not Named in Database | 280-282 North St | Weymouth |

| HISTORIC SITE NAME | ADDRESS | TOWN NAME |
|---|---|---|
| Newton, Henry House | 45-47 Sea St | Weymouth |
| Not Named in Database | 45 Derby St | Somerville |
| Savage, Jason W. Double House | 63-65 Riverside St | Watertown |
| One Post Office Square - Hotel Meridien | 1 Post Office Sq | Boston |
| Not Named in Database | 92 Pinckney St | Boston |
| Rice, Ernest L. House | 117 Washington St | Easton |
| Myers, Thomas J. Jr. House | 66 Brewster Rd | Cohasset |
| Not Named in Database | 84 North Margin St | Boston |
| Thayer, Emma F. House | 816 Washington St | Braintree |
| Penniman, Elijah House | 510 Union St | Braintree |
| Not Named in Database | 341 Commercial St | Braintree |
| Vinton, Dea. Josiah Jr. House | 135-137 Commercial St | Braintree |
| Not Named in Database | 91 Thayer St | Braintree |
| Williams, James - Johnson, James B. Hay Meadow | 67 Northborough Rd | Southborough |
| Proctor, Thomas House | 299 East St | Wrentham |
| Not Named in Database | 671 Washington St | Holliston |
| Not Named in Database | 850 Central St | Holliston |
| Bowers, C. House | 153 Middle Rd | Southborough |
| Dexter, George Shed #2 | 190 Maple St | Sherborn |
| Not Named in Database | 67 Henry St | Framingham |
| Green, Amasa House | 54 North Main St | Sherborn |
| Medfield State Hospital - Bakery and Food Service | 45 Hospital Rd | Medfield |
| Wellington Farm Hayfields | 487-500 Wellesley St | Weston |
| Henderson, William Barn and Workshop | 78 Chestnut St | Weston |
| Ashley, John C. Shed | 44 High St | Medfield |
| Summer, Capt. Seth House | 75 Newland St | Norton |
| Not Named in Database | 10 Oakland Cir | Wellesley |
| Groves House | 20 Saunders Terr | Wellesley |
| Seabury, Joseph S. Estate | 356 Walnut St | Wellesley |
| Dabney House and Farm | 357 Fox Hill St | Westwood |
| Garmon, Fred C. and Martha House | 34 Cushing Ave | Belmont |
| Becker-Brainard Milling Machine Company | 101 Business St | Boston |
| Townsend, Edward D. House | 248 Buckminster Rd | Brookline |
| Not Named in Database | 11 Patten St | Boston |
| Not Named in Database | 128 Gardner Rd | Brookline |
| Not Named in Database | 55 Burroughs St | Boston |
| Thompson, George House | 352 Adams St | Milton |
| Not Named in Database | 8-10 Oakland St | Boston |
| Putnam Chapel | John Eliot Sq | Boston |
| Not Named in Database | 36 Worcester Sq | Boston |
| Peters, Andrews - Proctor, Thomas House | 28 Ashfield St | Boston |
| Not Named in Database | 22-24 Marion Rd | Belmont |
| Keegan, John House | 120-122 Browne St | Brookline |
| Tompson, E. W. E. House | 22 Kent Sq | Brookline |
| Not Named in Database | 28-30 White St | Somerville |
| Beal, A. B. Commercial Block | 407 Highland Ave | Somerville |
| Kennedy, F. A. Steam Bakery | 129 Franklin St | Cambridge |
| Not Named in Database | 77 Copeland St | Boston |
| Warren Building | 130 Warren St | Boston |
| Hines, Richard A. House | 29 Warren Ave | Somerville |
| Not Named in Database | 15 Summit St | Somerville |
| Marston, Walter F. - Walker, Elijah House | 16 Pleasant Ave | Somerville |
| Rand, James H. House | 22 Cordis St | Boston |
| Beckler, Daniel W. Row House | 295 K St | Boston |
| Not Named in Database | 270 Beacon St | Boston |
| Desmond, T. F. Three-Decker | 157 River St | Boston |
| Boston Wharf Company Warehouse | 191-205 A St | Boston |
| Burrell, Adoniram Row House | 47 M St | Boston |
| Hurvitz, Simon Apartment Building | 58 Walnut Pk | Boston |
| Not Named in Database | 1962 Beacon St | Boston |
| Not Named in Database | 8 Tremont St | Boston |
| Curtis Block | 2304-2308 Washington St | Boston |
| Souther, Henry - Gavin, Dr. Michael Freeborn House | 546 East Broadway | Boston |
| Sandford, William W. - Mayers, Hartford House | 99 Baldwin St | Boston |
| Souther, Henry Row House | 3 H Street Pl | Boston |

| HISTORIC SITE NAME | ADDRESS | TOWN NAME |
|---|---|---|
| Not Named in Database | 232 Foster St | Boston |
| Harbor Building, The | 466-474 Atlantic Ave | Boston |
| Not Named in Database | 34-36 North St | Boston |
| Not Named in Database | 36-52 Fulton St | Boston |
| Adams, Uriel Double House | 22 Trenton St | Boston |
| Rogers, Samuel House | 6 Central St | East Bridgewater |
| Randolph First Congregational Church Parsonage | 118 Union St | Randolph |
| Not Named in Database | 228 Pleasant St | Weymouth |
| Vining, Benjamin Franklin House | 889 Union St | Rockland |
| Bisbee, Noah House | 8 Elm St | Plympton |
| Not Named in Database | 61 West St | Kingston |
| Knights of Columbus Culinary Arts Building | 405 Washington St | Hanover |
| Barstow, Thomas House | 691 River St | Norwell |
| Church Hill District #7 Schoolhouse | 513 River St | Norwell |
| Curtis, Frederick M. House | 11 Central St | Norwell |
| Not Named in Database | 163 Liberty St | Quincy |
| Vespaziani, Ermete House | 19 Pierce St | Milton |
| Rich, George G. House | 19 Bennington St | Quincy |
| Not Named in Database | 21 Tremont St | Weymouth |
| Not Named in Database | 84 Shawmut St | Weymouth |
| Thompson, Jessie House | 24 Lincoln St | Hingham |
| Infusino, James P. House | 276 Cedar St | Cohasset |
| Rhodes, John J. House | 25 Bayberry Ln | Cohasset |
| Laird, Donald E. House | 9 Linden Cir | Cohasset |
| Bancroft, Hugh Jr. House | 59 Pond St | Cohasset |
| Mulhern, Frederick M. House | 25 Pleasant St | Cohasset |
| Studley, Charles A. House | 7 Lothrop Ln | Cohasset |
| Harvard University - 1880 Gate | Harvard Yard | Cambridge |
| Wall, C. F. House | 514 Bay Rd | Duxbury |
| Bovey, John House | 86 First Parish Rd | Scituate |
| Decosta, William House | 9 West St | Holbrook |
| Not Named in Database | 26 Fruit St | Norfolk |
| Burrill, I. Carriage House | 59 High St | Norwell |
| Not Named in Database | 10 Tiffany Rd | Norwell |
| Beal, May V. House | 220 South Main St | Randolph |
| Parker House | 91 Old Main St | Marshfield |
| Not Named in Database | 68 G St | Boston |
| Gray - Wadsworth House | 5 Thomas Pk | Boston |
| Not Named in Database | 131 Grampian Way | Boston |
| Whiting, Charles - Cobleigh, Martha A. House | 117 Myrtle St | Boston |
| Palfrey, John Gorham House | 5 Louisburg Sq | Boston |
| Holy Name Roman Catholic School - Parish Hall | 525 West Roxbury Pkwy | Boston |
| South Boston Boat Clubs Iron Fence | William J. Day Blvd | Boston |
| Winslow, Bartlett Boarding House | 87 North St | Randolph |
| Not Named in Database | 15 Wolcott Ave | Walpole |
| Hall, Marjorie K. House | 11 Garfield Ave | Weymouth |
| Stone Cairn - Well | 64 Exchange St | Millis |
| Andrew, Gov. John Albion - Walsh, A. L.  House | 110 Charles St | Boston |
| Conant, Frederick A. House | 211 1/2 Main St | Easton |
| Hayden, Stephen - Bigford, Henry A. Barn | 233 Myrtle St | Ashland |
| Peterson, Thomas II House | 406 Keene St | Duxbury |
| Lowery, Quincy House | 9 Flagstone Hill Terr | Canton |
| Not Named in Database | 47 Chestnut St | Boston |
| Not Named in Database | 59 West Cedar St | Boston |
| Not Named in Database | 216 Chestnut Ave | Boston |
| Not Named in Database | 42 Ash St | Braintree |
| Not Named in Database | 50 Front St | Braintree |
| Not Named in Database | 30 Hobart St | Braintree |
| Not Named in Database | 30-32 Shepard St | Braintree |
| Toilet and Locker Building | 97 East Howard St | Braintree |
| Not Named in Database | 2R Lincoln St | Medway |
| Hurd, Julius C. House | 204 Village St | Medway |
| Lovell, Asa House | 130 Forest Rd | Millis |
| Daniels, J. House | 167 Southville Rd | Southborough |
| Doucett, P. House | 223 Parkerville Rd | Southborough |

| HISTORIC SITE NAME | ADDRESS | TOWN NAME |
|---|---|---|
| Not Named in Database | 71 Newton St | Southborough |
| Colleary, William House | 13 Winchester St | Southborough |
| Hayden, F. House | 20 Hayden St | Marlborough |
| Clark, Asa House | 154 Harding St | Medfield |
| Haseltine, Charles - Beal, Abigail House | 67 West Central St | Natick |
| Monroe, Lucius House | 26 West Central St | Natick |
| Foxborough State Hospital - Fieldstone Garage | Chestnut St | Foxborough |
| Not Named in Database | 3 Farm St | Dover |
| Thompson, G. T. House | 50 Centre St | Dover |
| Not Named in Database | 96 Abbott Rd | Wellesley |
| Sprague, Isaac House | 27 Amherst Rd | Wellesley |
| Lee, George Cabot House - Large Barn | 303 Grove St | Westwood |
| Not Named in Database | 120 Village Ave | Dedham |
| Washington, George Marker | Main St | Watertown |
| Nash, Herbert House | 73 Middlesex Rd | Brookline |
| Donovan House | 315 Reservoir Rd | Brookline |
| Fisher Hill Estates | 3 Catlin Rd | Brookline |
| Sargent, Ignatius House | 209 Sargent Rd | Brookline |
| First Brookline Town Hall | 382 Walnut St | Brookline |
| Not Named in Database | 5 Hagar St | Boston |
| Not Named in Database | 16 John A. Andrew St | Boston |
| Not Named in Database | 51 Marcella St | Boston |
| Cushing, Isaac C. House | 100 Elm St | Boston |
| Bean, Hiram P. Row House | 98 Mount Pleasant Ave | Boston |
| Gallagher, Robert Double House | 31-33 Crawford St | Boston |
| Not Named in Database | 36 Minot St | Boston |
| Not Named in Database | 30 Saint Marks Rd | Boston |
| Granite Avenue Bridge over Neponset River | Granite Ave | Milton |
| Not Named in Database | 43 Bushnell St | Boston |
| Wilson, John B. and Charles House | 19 Monument Ave | Boston |
| Leghorn Motor Company - Becker-Stutz Auto Company | 860 Commonwealth Ave | Brookline |
| Wyeth, John House | 56 Aberdeen Ave | Cambridge |
| Not Named in Database | 49 Hawthorn St | Cambridge |
| Not Named in Database | 151 Mount Auburn St | Cambridge |
| Not Named in Database | 26-28 Church St | Cambridge |
| Tufts, Nathan Park Field House | Powder House Park | Somerville |
| Not Named in Database | 184 Summer St | Somerville |
| Not Named in Database | 58 Tobey Rd | Belmont |
| Waterman, Ebenezer - Norton, George S. House | 27 Pearl St | Medford |
| Willcomb, George House | 479 Commonwealth Ave | Boston |
| Coolidge, A. House | 487 Commonwealth Ave | Boston |
| Hotel Austin | 70 Austin St | Cambridge |
| Nesson, Israel Building | 12 Blackwood St | Boston |
| Ames, S. T. House | 246 Marlborough St | Boston |
| Minot, G. R. House | 245 Marlborough St | Boston |
| Not Named in Database | 100 Saint Botolph St | Boston |
| Wheatland, George House | 9 Exeter St | Boston |
| Not Named in Database | 118 Otis St | Cambridge |
| Goodyear Shoe Machinery Company Building | 443 Albany St | Boston |
| Not Named in Database | 279 Shawmut Ave | Boston |
| Ames, S. T. House | 333 Beacon St | Boston |
| Feldman, Joseph Row House | 851 Beacon St | Boston |
| Not Named in Database | 174 Beacon St | Boston |
| Bartlett, William F. House | 146 Walnut St | Boston |
| Litchfield, Lawrence House | 11 Myrtle St | Boston |
| Boston Public Library - Mission Hill Branch | 1497 Tremont St | Boston |
| Not Named in Database | 34 Concord Sq | Boston |
| Not Named in Database | 235 Boston St | Boston |
| Not Named in Database | 33-35 Hastings St | Boston |
| Page, Benjamin Town House | 101 Baldwin St | Boston |
| Pratt, Edward House | 9 Bartlett St | Boston |
| USS Cassin Young | Navy Yard | Boston |
| Fay, Nathaniel Cottage | 55 Pleasant St | Medford |
| Edwards, Alvin Garfield and Helene F. Morin House | 64 Washington St | Hanover |
| Saint Mary's Catholic Church | 115 Crescent St | Quincy |

| HISTORIC SITE NAME | ADDRESS | TOWN NAME |
|---|---|---|
| Anderson, Alma M. House | 96 Monroe Rd | Quincy |
| Fowler, Ada G. House | 94 Dixwell Ave | Quincy |
| Not Named in Database | 54 Huntley St | Quincy |
| Not Named in Database | 51 Coddington St | Quincy |
| Beckler Avenue Rowhouse | 11 Beckler Ave | Boston |
| Johnson, Samuel W. Three Decker | 1654 Columbia Rd | Boston |
| Not Named in Database | 19 Ledge Hill Rd | Weymouth |
| Bates, Elnathan House | 5 Middle St | Weymouth |
| Not Named in Database | 169-171 Pearl St | Chelsea |
| Hixon, William E. Building | 230 Cherry St | Chelsea |
| Smalley, Elizabeth H. House | 279 Washington Ave | Chelsea |
| Lincoln, Ebenezer House | 29 Pleasant St | Hingham |
| Gulf Farm | 46 Mordecai Lincoln Rd | Scituate |
| Stoddard, Elliot House | 15 Brook St | Cohasset |
| Dean, Benjamin House | 50 Atlantic Ave | Cohasset |
| Roundabout Path | Roundabout Path | Wellesley |
| Peterson, Joel House | 208 Myrtle St | Duxbury |
| Decro House | 250 Old Main St | Marshfield |
| Damon, Silvanus House | 519 First Parish Rd | Scituate |
| Not Named in Database | 11 Grasshopper Ln | Scituate |
| Not Named in Database | 77 Marilyn Rd | Milton |
| Bartlett, Jonathan House | 75 Blue Hills Pkwy | Milton |
| Stewart, Clint House and Yarn Store | 764 South Franklin St | Holbrook |
| Scott, Catherine L. House | 428 Atlantic Ave | Cohasset |
| Hayes, Patrick House | 116 Stetson St | Whitman |
| Capen, George F. House | 1274 Washington St | Canton |
| Suko House | 14 Park St | Norfolk |
| Tolman, J. R. House | 409 River St | Norwell |
| Lovis, Joseph House | 10 Jones St | Hingham |
| Not Named in Database | 7 Bayside St | Boston |
| Not Named in Database | 145 Grampian Way | Boston |
| Mann's Cotton Mill Double Worker Housing | 4-6 Manns Hill Rd | Sharon |
| Saint Helen's Roman Catholic Church | 367 Washington St | Norwell |
| Cushing, John House | 330 Old Oaken Bucket Rd | Norwell |
| Codman, Robert - Hill, Caroline I. House | 17 Brimmer St | Boston |
| Not Named in Database | 1-3 North St | Medford |
| Not Named in Database | 59 West St | Medford |
| Harwood, Ellen I. House | 114-116 Pond St | Sharon |
| Wallin, Hans Peter House | 10 Pleasant St | Easton |
| Sherman, R. House | 235 Washington St | Braintree |
| Fobes House | 1109 Vernon St | Bridgewater |
| Ware, Dr. Benjamin House | 363 South St | Wrentham |
| Wrentham Trinity Episcopal Church Rectory | 47 East St | Wrentham |
| Cutler, Elisha - Southwick, Royal House | 19 Winthrop St | Medway |
| Not Named in Database | 127 Union St | Holliston |
| Claflin, W. F. House | 14 Claflin Ave | Hopkinton |
| Not Named in Database | 7 Walcott St | Hopkinton |
| Collins House | 55 Flagg Rd | Southborough |
| Not Named in Database | 179 Pleasant St | Ashland |
| Not Named in Database | 264 Salem End Rd | Framingham |
| Jordan, B. House | 23 State St | Framingham |
| Childs, J. Frank House | 82-84 Newton St | Marlborough |
| Not Named in Database | 4 Dow Pl | Marlborough |
| Boardman, Frederick M. House | 62 West Central St | Natick |
| Easton Furnace Village Marker | 557 Foundry St | Easton |
| Not Named in Database | 547R North Main St | Randolph |
| Not Named in Database | 6 Pleasant St | Wellesley |
| Swain, Jasper House | 15 Arlington Rd | Wellesley |
| Not Named in Database | 46 Parker St | Westwood |
| Bates, Martin House | 915 High St | Dedham |
| Not Named in Database | 559-561 South St | Waltham |
| Brigham, Charles A. Caretaker Cottage | 100 Garfield St | Watertown |
| Not Named in Database | 730 Brush Hill Rd | Milton |
| McPhail, Elizabeth House | 17 Whitney St | Brookline |
| Porter, Henry K. House | 158 Willard Rd | Brookline |

| HISTORIC SITE NAME | ADDRESS | TOWN NAME |
|---|---|---|
| Furber, Thomas Franklin House | 91 Anawan St | Boston |
| Olmsted National Historic Site - Barn | 99 Warren St | Brookline |
| Not Named in Database | 64 Blake Rd | Brookline |
| Carpenter, George House | 2 Perrin Rd | Brookline |
| Cummings, Charles House | 16 Kennard Rd | Brookline |
| Not Named in Database | 110 Davis Ave | Brookline |
| Campbell, W. D. House | 222 Wachusett St | Boston |
| Chickatawbut Observation Tower | Chickatawbut Rd | Quincy |
| Pond, Robert House | 41 Russell St | Milton |
| Clark, William R. Town House | 47 Coleman St | Boston |
| Not Named in Database | 81 Fairmont St | Belmont |
| Cogswell, Hanna Building | 1356 Beacon St | Brookline |
| Shannon, Robert W. House | 90 Carlton St | Brookline |
| U. S. Post Office - Cambridge Branch | 125 Mount Auburn St | Cambridge |
| Thompson, J. H. House | 463 Commonwealth Ave | Boston |
| Riverbank Court Hotel | 305 Memorial Dr | Cambridge |
| White, Thomas R. Row House | 26 Saint Germain St | Boston |
| Wheatland, George House | 350 Commonwealth Ave | Boston |
| Sayles, F. W. House | 42 Commonwealth Ave | Boston |
| Rotch, B. S. House | 3 Commonwealth Ave | Boston |
| Not Named in Database | 10 Worcester Sq | Boston |
| Noyes, Henry C. House | 288 Chestnut Ave | Boston |
| McGann, Thomas F. Bronze Foundry | Hanson St | Somerville |
| Goss, Abiel Double House | 67-69 Otis St | Cambridge |
| Not Named in Database | 45 Milford St | Boston |
| Not Named in Database | 27 Milford St | Boston |
| Not Named in Database | 48 Dwight St | Boston |
| Wells, John Row House | 36 Oak St | Boston |
| Not Named in Database | 510 Boylston St | Boston |
| Not Named in Database | 55-71 Waverly St | Boston |
| Tucker, William House | 230 Beacon St | Boston |
| Smith, Jehiel House | 12 Adams St | Boston |
| Not Named in Database | 1011-1013 Tremont St | Boston |
| Not Named in Database | 45-49 Winchester St | Boston |
| Johnson, Samuel W. Three Decker | 128 O St | Boston |
| Scott, John M. - Bixby, Sampson L. Double House | 771-773 East Broadway | Boston |
| Broad Street Association Project Building | 64 Broad St | Boston |
| Not Named in Database | 3 North Bennet Ct | Boston |
| Ellis, August H. Building | 146-154 Lincoln St | Boston |
| Not Named in Database | 3 Eldridge Pl | Chelsea |
| War Memorial Park - Open Sided Picnic Pavilion | River St | West Bridgewater |
| Niles Store | 948 South Franklin St | Holbrook |
| Bloxham, George House | 67 Thicket St | Weymouth |
| Tripp, Joseph A. and Lizzie Howard House | 171 Broadway | Hanover |
| Wigren, Charles V. House | 142-144 Glendale Rd | Quincy |
| Merrymount Park | 100 Southern Artery | Quincy |
| Not Named in Database | 53 Russell Pk | Quincy |
| Not Named in Database | 9-11 Worster Terr | Weymouth |
| Donovan, Simon J. Apartments | 92 Lincoln St | Winthrop |
| Tewksbury Memorial Union Congregational Church | 26 Tewksbury St | Winthrop |
| Hingham Police Station | 169 Lincoln St | Hingham |
| Not Named in Database | 12 Lafayette Ave | Hingham |
| Mitchell, John House | 25 Main St | Hull |
| Fitzgerald, John F. House | 940 Nantasket Ave | Hull |
| Keen, William C. House | 465 King St | Cohasset |
| Rooney, Mary House | 41 Oak St | Cohasset |
| Nott, Elizabeth F. House | 143 Beechwood St | Cohasset |
| Megathlin, Norman F. House | 59 Joy Pl | Cohasset |
| Harvard University - Chinese Steel | Harvard Yard | Cambridge |
| Charlestown Navy Yard - Bldg 230 - Service Bldg | Navy Yard | Boston |
| Ripley, Nathaniel House | 279 Main St | Kingston |
| Bradford, Alden S. House | 264 Main St | Kingston |
| Merrill and Young House | 287 Marshall St | Duxbury |
| Duxbury Coal and Lumber Company | 457 Washington St | Duxbury |
| Cushing, D. - Weston, Capt. John Jr. House | 80 Saint George St | Duxbury |

| HISTORIC SITE NAME | ADDRESS | TOWN NAME |
|---|---|---|
| Not Named in Database | 631 Country Way | Scituate |
| Paine, William D. House | 311 Powder Point Ave | Duxbury |
| Billings, William House | 726 Washington St | Canton |
| East Bridgewater Poor Farm - Almshouse | 1034 Central St | East Bridgewater |
| Not Named in Database | 16 Hurlcroft Rd | Milton |
| McCarthy, Richard A. House | 63 Old Pasture Rd | Cohasset |
| Not Named in Database | 46 Grafton Ave | Milton |
| Vedanta Centre Cottage | 130 Beechwood St | Cohasset |
| Mayflower Congregational Church Parsonage | 207 Main St | Kingston |
| Norfolk Town Hill Gazebo - Bandstand | Town Hill | Norfolk |
| Boyd, Willard - McDonald, J. - Bird, Joseph House | 83 Myrtle St | Norfolk |
| Harbor United Methodist Church | 55 First Parish Rd | Scituate |
| Vinal, Eaton House | 31 Stockbridge Rd | Scituate |
| Ponkapoag Golf Course Club House - Locker Building | 2167 Washington St | Canton |
| Not Named in Database | 35 G St | Boston |
| Not Named in Database | 9 Bayside St | Boston |
| Not Named in Database | 312 Savin Hill Ave | Boston |
| Tarlinsky, Harris Building | 103 Charles St | Boston |
| Boston University - Student Activities Office | 755 Commonwealth Ave | Boston |
| Claflin, Sleeper and Rich Halls Courtyard | 275 Babcock St | Boston |
| Not Named in Database | 33 Roel St | Randolph |
| Smith, Ransford L. House | 22 High Street Ext | Ashland |
| Thayer, Francis H. House | 22-24 Center St | Easton |
| Plymouth Cordage Company Double Worker Housing | 18-20 Spooner St | Plymouth |
| Not Named in Database | 19 Lantern Ln | Milton |
| Not Named in Database | 25 Lantern Ln | Milton |
| Leslie House | 531 Brook Rd | Milton |
| Brown, Francis J. House | 70 Shaw Rd | Brookline |
| Not Named in Database | 60 Denny Rd | Brookline |
| Hancock Village Duplex | 65-77 Thornton Rd | Brookline |
| Jones, Daniel F. House | 14 Avon Pl | Arlington |
| Not Named in Database | 24 Colonial Dr | Arlington |
| Not Named in Database | 16-18 Swan Pl | Arlington |
| Not Named in Database | 6-8 Park Street Pl | Arlington |
| Marr, Walter S. - Burnham, Augustus Double House | 15-17 Rockland St | Newton |
| Jordan, H. W. House | 181-183 Charlesbank Rd | Newton |
| Wendell, F. A. House | 7 Orchard St | Newton |
| Sargent, Moses H. House | 177 Park St | Newton |
| Becker, John House | 33 Bellevue St | Newton |
| Smith, George House | 97 Dalby St | Newton |
| McNamara, Michael House | 54-56 Cook St | Newton |
| Bell, William G. House | 49 Shaw St | Newton |
| Johnson, Frederick K. House | 195 Woodland Rd | Newton |
| Carter, H. H. House | 161 Highland Ave | Newton |
| Howard, Susan H. House | 31 Clyde St | Newton |
| Bridgham, Robert C. House | 41-43 Gay St | Newton |
| Morss, Charles House | 164 Chestnut Hill Rd | Newton |
| Not Named in Database | 686 Centre St | Newton |
| Ripley, William House | 38 Bracebridge Rd | Newton |
| Loring House | 970 Centre St | Newton |
| Lathrop, Manley - Daniels, John H. House | 92 Langley Rd | Newton |
| Not Named in Database | 31 Madoc St | Newton |
| Kingman, James House | 32 Fisher Ave | Newton |
| Brigham, Louis K. House | 20 Hartford St | Newton |
| Sanborn, Sophronia House | 1530 Beacon St | Newton |
| Cloutman, Bertram S. House | 133 Waban Ave | Newton |
| Not Named in Database | 724 Commonwealth Ave | Newton |
| Not Named in Database | 35-41 Lincoln St | Newton |
| Not Named in Database | 137 Oak St | Newton |
| Not Named in Database | 72 Plainfield St | Newton |
| Not Named in Database | 226 Kent Rd | Newton |
| Not Named in Database | 108 Windsor Rd | Newton |
| Not Named in Database | 69 Garland Rd | Newton |
| Not Named in Database | 16 White Pine Rd | Newton |
| Not Named in Database | 73 Falmouth Rd | Newton |

| HISTORIC SITE NAME | ADDRESS | TOWN NAME |
|---|---|---|
| Burnham, Edward P. - Campbell, John House | 12 Fayette St | Newton |
| Not Named in Database | 5 Antonellis Cir | Newton |
| Not Named in Database | 76 McCarthy Rd | Newton |
| Not Named in Database | 107 Mary Ellen Rd | Newton |
| Bigelow Middle School | 42 Vernon St | Newton |
| Rogers, William H. House | 78 Page Rd | Newton |
| Not Named in Database | 7 Tocci Path | Newton |
| Not Named in Database | 1195 Walnut St | Newton |
| Bartlett Cottage | 1923 Beacon St | Newton |
| O'Connell, Timothy House | 174-178 Chapel St | Newton |
| Stone, Elisha - Bassett, James N. House | 110-112 Webster St | Newton |
| Gould, Robert P. House | 63 Highland Ave | Newton |
| Strout, Charles E. House | 30 Highland Ave | Newton |
| Nash, Edgar House | 49 Kenwood Ave | Newton |
| Pulsifer House | 23 Forest St | Newton |
| Ross, Lyman A. House | 1048 Walnut St | Newton |
| Not Named in Database | 46 Greylock Rd | Newton |
| Not Named in Database | 36-38 Elm Hill Pk | Boston |
| Not Named in Database | 71-73 Warren Ave | Milton |
| Not Named in Database | 83 Audubon Rd | Milton |
| Not Named in Database | 22 Meagher Ave | Milton |
| Not Named in Database | 54-58 Franklin Hill Ave | Boston |
| Not Named in Database | 347 Hanover St | Boston |
| Mount Auburn Cemetery - Kepes, Gyorgy Monument | 580 Mount Auburn St | Watertown |
| Flaherty, Bernard House | 19 Kahler Ave | Milton |
| Lyon, Rev. Walter K. Memorial Housing Development for the Elderly - Building F | 1 Elderly Dr | Randolph |
| Cartwright, Walter House | 143 South Main St | Randolph |
| West Medford Baptist Church Parsonage | 61 Boston Ave | Medford |
| Waugh, William L. Three-Decker | 562-570 High St | Medford |
| Saint Rafael's Roman Catholic Church | 510 High St | Medford |
| Not Named in Database | 15 Governor Belcher Ln | Milton |
| Not Named in Database | 63 Governors Rd | Milton |
| Not Named in Database | 75 Governors Rd | Milton |
| Not Named in Database | 102 Governors Rd | Milton |
| Not Named in Database | 33 Rowe St | Milton |
| Brook Road Cut Granite Stone Retaining Wall | 1233 Brook Rd | Milton |
| Not Named in Database | 24 Driftway | Scituate |
| Not Named in Database | 66 Walnut Pk | Boston |
| Gilly, Ellen House | 117 George St | Boston |
| Turner, George Edward and Margaret - Brown, Oran and Annie G. House | 81-83 Washington St | Medford |
| Farrington, The | 150-156 Columbia Rd | Boston |
| Not Named in Database | 1285-1295 Massachusetts Ave | Boston |
| Wolek and Yarros Block | 441-449 Common St | Belmont |
| Island Grove Park - Concrete Benches | Park Ave | Abington |
| Cummings, Charles A. House | 242-244 Webster St | Boston |
| Holden, Elizabeth Three Decker | 246-248 Webster St | Boston |
| Not Named in Database | 247 Webster St | Boston |
| Not Named in Database | 5 Army St | Randolph |
| Not Named in Database | 6 Barry St | Randolph |
| Not Named in Database | 315 Canton St | Randolph |
| Not Named in Database | 329-331 Canton St | Randolph |
| Not Named in Database | 7 Sunset Dr | Randolph |
| Not Named in Database | 750 Blue Hill Ave | Boston |
| Not Named in Database | 29 Charlotte St | Boston |
| Not Named in Database | 77 North Main St | Brockton |
| John McLean Milestones along the Brush Hill Turnpike: 6-Mile Marker | 1261-1269 Blue Hill Ave | Boston |
| Shattuck House | 17 Schuyler St | Boston |
| Perlis, Jacob House | 106 Beals St | Brookline |
| Trowbridge, Alexender H. House | 73 Naples Rd | Brookline |
| Miller, M. I. House | 89 Stedman St | Brookline |
| Grogan, Richard H. House | 58 University Rd | Brookline |
| Not Named in Database | 120 Center St | Easton |

| HISTORIC SITE NAME | ADDRESS | TOWN NAME |
|---|---|---|
| Caproni, Pietro P. and Brother Plaster Casting Company Showrooms and Catalogue Offices | 1914-1920 Washington St | Boston |
| Louis Wolk Block | 24 Addington Rd | Brookline |
| Eastern Mass. Street Railway Company Trolley Barn | 1444 Main St | Brockton |
| Keith School | 835 Warren Ave | Brockton |
| Not Named in Database | 4 Alger St | Brockton |
| Not Named in Database | 140 River St | Braintree |
| Batchelder, William House | 944 Washington St | Holliston |
| Not Named in Database | 405 Village St | Millis |
| Wrentham State School - Wallace | Curtis Ave | Wrentham |
| Steel Edge Stamping and Retinning Plant | 60 Curve St | Millis |
| Wood, W. L. House | 6 Wood St | Southborough |
| Bigelow, E. House | 66 Central St | Southborough |
| Choate Memorial Field Gateway | Cordaville Rd | Southborough |
| Not Named in Database | 231 West Main St | Marlborough |
| Not Named in Database | 52 Devens St | Marlborough |
| Not Named in Database | 172 Cook Ln | Marlborough |
| Not Named in Database | 289 Washington St | Holliston |
| Bigelow, Abraham House | 109 Farm St | Dover |
| Saint Andrew's Episcopal Church | 618 Washington St | Wellesley |
| Kingsbury, L. Allen - Bassett, Christopher House | 12 Rice St | Wellesley |
| Not Named in Database | 7 Allen Rd | Wellesley |
| Bloomfield, Harry House | 23 Arlington Rd | Wellesley |
| Hubbard, Charles Wells House - Barnstable Garage | 140 Orchard Ave | Weston |
| Palmer, Francis C. D. House | 26 Heckle St | Wellesley |
| Harrington, Samuel House | 475 South St | Waltham |
| Not Named in Database | 66 High St | Waltham |
| Ruthuen, Mary House | 198 Lexington St | Belmont |
| Not Named in Database | 12 Spring Hill Rd | Boston |
| Greenwood, William House | 85 Wolcott Rd | Brookline |
| Henderson, Franklin C. House | 147 Clinton Rd | Brookline |
| Not Named in Database | 43 Southbourne Rd | Boston |
| Not Named in Database | 27 Somerset Rd | Brookline |
| Carr - Little House | 239 Walnut St | Brookline |
| Lincoln, Paul Jr. Stable | 32 Burroughs St | Boston |
| Brookline Reservoir Gatehouse | 7 Warren St | Brookline |
| French, William Estabrook House | 185-187 Fairmount Ave | Boston |
| D'Entremont, Oliver Two-Family House | 574 Weld St | Boston |
| Hardcastle, William Three-Family House | 29 Wigglesworth St | Boston |
| Not Named in Database | 35 Bourne St | Boston |
| Not Named in Database | 100 Mount Pleasant Ave | Boston |
| Midland Railroad Bridge (Milepost #4.67) | Woodrow Ave | Boston |
| Saint Ann's Roman Catholic Parochial School | 241 Neponset Ave | Boston |
| Sacred Heart Roman Catholic Church | 776 Mount Auburn St | Watertown |
| Lobel, Afcin Apartment Building | 12-22 Bellvista St | Boston |
| Bennett, James House | 17 Inman St | Cambridge |
| Thayer, Frank House | 316 Commonwealth Ave | Boston |
| White, Thomas G. Apartments II | 286-288 Columbia Rd | Boston |
| Not Named in Database | 75 Montgomery St | Boston |
| Not Named in Database | 411 Norfolk St | Somerville |
| Keyes, Amos House | 154 Central St | Somerville |
| Bird, C. Double House | 3 Stoughton Terr | Boston |
| Not Named in Database | 79 East Berkeley St | Boston |
| Whitwell, H. House | 163 Beacon St | Boston |
| Wheatland, G. House | 265 Beacon St | Boston |
| Wainwright, H. C. House | 361 Beacon St | Boston |
| Tirrell, Artemus - Tay, Charlotte E. Town House | 50 Chestnut St | Boston |
| Foster, Ira - Peirce House | 14 Chestnut St | Boston |
| Newell, Elizabeth E. - Gregory, George W. House | 237-241 Walnut Ave | Boston |
| Barnes, P. - Lewis, Edwin James Jr. House | 597 Adams St | Boston |
| Shepard House | 13 Winter St | Boston |
| Saint George Building | 1387-1393 Washington St | Boston |
| Not Named in Database | 1730 Washington St | Boston |
| Tufts, Joseph Town House | 29 Washington St | Boston |
| Not Named in Database | 228 Foster St | Boston |

| HISTORIC SITE NAME | ADDRESS | TOWN NAME |
|---|---|---|
| Malloon, Joseph W. House | 6 Salem Street Ave | Boston |
| Totman, George A. House | 22 Centre Ave | Rockland |
| Ford, John T. House | 38 Franklin St | Rockland |
| Wilson, George House | 15 Eaton St | Milton |
| Not Named in Database | 11 Norfolk St | Weymouth |
| Fabrication Shop Number 1 | 97 East Howard St | Quincy |
| Not Named in Database | 37 Drew Ave | Weymouth |
| White, George Robert Two-Family House | 14 Aberdeen St | Boston |
| Burnham, Lewis Three Decker | 219 Lexington St | Boston |
| Goldfinger, Joseph House | 72 Saint Andrew Rd | Boston |
| Fearing, Ezekiel House | 675 Main St | Hingham |
| Thomas, Benjamin House | 241 Main St | Hingham |
| Lincoln, Thomas House | 319 North St | Hingham |
| Not Named in Database | 30R Lincoln St | Hingham |
| Tilden, Elijah D. House | 28 Fearing Rd | Hingham |
| Not Named in Database | 120 Kilby St | Hingham |
| Heath, Signe House | 2 Diab Ln | Cohasset |
| South Shore Music Circus - Fence | 130 Sohier St | Cohasset |
| Saint Anthony's Parish Rectory | 129 South Main St | Cohasset |
| Wilkin, Brian R. House | 8 Pratt Ct | Cohasset |
| Valine, Capt. Manuel House | 46 Stockbridge St | Cohasset |
| Duffley, Daniel House | 40 Eliot Cresc | Brookline |
| Ford, Jonathan Stetson Barn | 1256 Tremont St | Duxbury |
| Not Named in Database | 9 Standish St | Duxbury |
| Sklaver, Harry - O'Brien, Daniel House | 48 Eliot Cresc | Brookline |
| Franklin Civil War Soldiers Monument | Main St | Franklin |
| Not Named in Database | 430 Eliot St | Milton |
| Not Named in Database | 180 Exchange St | Millis |
| Porter, Elizabeth Daniels Garage | 111 Main St | Norfolk |
| Vining, Israel L. House | 265 High St | Norwell |
| Not Named in Database | 7-19 Washington St | Natick |
| Not Named in Database | 84 Harvard Ave | Brookline |
| Not Named in Database | 6 Willow St | Walpole |
| Scanlon, Frank House | 5 Morton Terr | Milton |
| Tufts University - Alpha Tau Omega Fraternity | 134 Professor's Row | Somerville |
| Binney, Moses Double House | 326-328 Lowell St | Somerville |
| Hubbel, Robert E. House | 20 Schofield Rd | Cohasset |
| Not Named in Database | 77-79 Summer St | Medford |
| Ames Shovel and Tool Company Handle Storehouse | 28 Main St | Easton |
| Judah, Frank House | 83 Beach St | Sharon |
| Thomas, Charles H. House | 4 Cedar St | Duxbury |
| Niswander, Frank C. House | 4 Bound Brook Ln | Cohasset |
| Not Named in Database | 37 Spooner St | Plymouth |
| Plymouth Cordage Company Mill Pond | Court St | Plymouth |
| Not Named in Database | 1110 Washington St | Holliston |
| Drake, G. R. House | 34 Lincoln St | Medway |
| Southborough Congregational Church Parsonage | 18 Main St | Southborough |
| Not Named in Database | 24 Warren Ave | Marlborough |
| Saxonville Mills Company Mill #1 | 1650 Concord St | Framingham |
| Rundle, Rev. Gary House | 1 Smith St | Dover |
| Not Named in Database | 1303 Washington St | Walpole |
| Noon Hill Road Bridge over Stop River | Noon Hill Rd | Medfield |
| Easton Soldiers' Monument - Easton Civil War Monument | Center St | Easton |
| Drake, Henry House | 69 Pleasant St | Stoughton |
| Sawyer, John House | 502 Worcester St | Wellesley |
| Jones Estate Caretaker's House | 104 Woodchester Dr | Weston |
| Not Named in Database | 7 Colburn Rd | Wellesley |
| Hubbard, Charles Townsend Coachman's House | 147 Orchard Ave | Weston |
| Not Named in Database | 75 Lake Shore Dr | Westwood |
| Not Named in Database | 214 Boston Post Rd | Weston |
| Charles Street, 202-204 | 202-204 Charles St | Waltham |
| Norcross, James H. Home | 11-13 Chester St | Watertown |
| Frederickson, John House | 68 Smith Rd | Milton |
| Zecker, John House | 818 Heath St | Brookline |
| Goddard, John House | 235 Goddard Ave | Brookline |

| HISTORIC SITE NAME | ADDRESS | TOWN NAME |
|---|---|---|
| Avery, Elizabeth Apartment Building | 667-671 Washington St | Brookline |
| Walworth, C. C. House | 232 Kent St | Brookline |
| Antwerp Street Bridge | Antwerp St | Milton |
| Smithfield Manufacturing Co. Superintendant House | 8 Knight St | Boston |
| Schuhmann, Louis Three Decker | 127 Paul Gore St | Boston |
| Green, Henry House | 67 Townsend St | Boston |
| Kelledy, William Three Decker | 152 Calumet St | Boston |
| Fuller, Lorin L. - Gigie, John H. Row House | 55 Delle Ave | Boston |
| Emmanuel Episcopal Church | 21 Stratford St | Boston |
| Boston Wharf Company Warehouse | 1-5 Channel Center St | Boston |
| Maverick Cotton Mills | 144 Addison St | Boston |
| Wentworth, Marshall Row House | 12 Keswick St | Boston |
| First Church of Jamaica Plain Burial Ground | 6 Eliot St | Boston |
| Washington Court | 51 Brattle St | Cambridge |
| Harvard Coop Society | 1400 Massachusetts Ave | Cambridge |
| Highland Trust Company - Winter Hill Coop Bank | 361-371 Summer St | Somerville |
| Shapleigh, John House | 393 Marlborough St | Boston |
| Hooper, Samuel - Lothrop, Thornton House | 27 Commonwealth Ave | Boston |
| Miles, Frank House | 232 School St | Somerville |
| Atwood, Charles House | 411 West Fourth St | Boston |
| Whitwell, H. - Howe, Julia Ward House | 241 Beacon St | Boston |
| Not Named in Database | 65-69 Winthrop St | Boston |
| Varney, Shadrach House | 17 Harvard St | Boston |
| Not Named in Database | 8-10 Lewis St | Boston |
| Cauley Hall - Cauley, John H. Commercial Block | 540 Main St | Boston |
| Newton, George H. Store | 60-64 Park St | Medford |
| Benson, Jonah House | 328 Auburn St | Bridgewater |
| Whitman, Nathan - Rogers, Samuel House | 64 Maple Ave | East Bridgewater |
| Beal, Daniel House | 313 East Water St | Rockland |
| Granite Railway Company Compressor House | 63 Mullin Ave | Quincy |
| Women's Building - Merrymount Park | 100 Southern Artery | Quincy |
| Granite Trust Company | 1400 Hancock St | Quincy |
| Miller, Marion B. House | 23 Russell Pk | Quincy |
| Not Named in Database | 781 Columbia Rd | Boston |
| Exchange Building | 227 Broadway | Chelsea |
| Not Named in Database | 85 Thaxter St | Hingham |
| Shallow, Edna R. House | 18 Black Rock Rd | Cohasset |
| Bailey, Hannah Wade House and Store | 766 Country Way | Scituate |
| Antoine, Manuel House | 16 Stockbridge St | Cohasset |
| Not Named in Database | 105 Summer St | Kingston |
| Not Named in Database | 133 Summer St | Kingston |
| Chipman, Seth Cooperage | 7 Summer St | Kingston |
| Delano, Capt. Samuel Jr. House | 36 Plumfield Ln | Duxbury |
| Rogers - Swift House | 164 Old Main St | Marshfield |
| Beal, John House | 31 Tilden Rd | Scituate |
| Jenkins, Edward House | 25 First Parish Rd | Scituate |
| Not Named in Database | 109 Captain Pierce Rd | Scituate |
| Brookline Armed Forces Memorial | Washington St | Brookline |
| Sachem Rock Farm Entry Drive - Circulation System | 355 Plymouth St | East Bridgewater |
| Richardson, John Barn | 177 Curve St | Millis |
| Malden Knitting Mills | 89 Franklin St | Malden |
| Gates, Anna F. House | 64 School St | Hingham |
| Not Named in Database | 243B Savin Hill Ave | Boston |
| Derry, C. Malcom Stationery Store | 77 Charles St | Boston |
| Curtis, Nathaniel Jr. - Wellman, Edward W. House | 65 Pinckney St | Boston |
| McMahon, James House | 121 South St | Randolph |
| Not Named in Database | 273 Exchange St | Millis |
| Washington Apartments | 1989-1991 Columbus Ave | Boston |
| Cushing, H. F. House | 6 Pearl St | Weymouth |
| Walker, Gorham H. House | 82 Fremont St | Winthrop |
| Cushman, Charlemagne House | 36 Bay View Rd | Duxbury |
| Not Named in Database | 49 Joy St | Boston |
| Not Named in Database | 251 Chestnut Ave | Boston |
| Cardinal Cushing Center - Portiuncula Chapel | Washington St | Hanover |
| Donlan, D. Three-Decker | 12 Francis St | Boston |

| HISTORIC SITE NAME | ADDRESS | TOWN NAME |
|---|---|---|
| Not Named in Database | 19 Ledge Way | Cohasset |
| Smith, William House | 19 Dale St | Franklin |
| Bemis, Henry Wagon Shop | 2 Maple St | Franklin |
| Not Named in Database | 5 Mann St | Medway |
| Harding, Moses B. House - Manitowapuct | 41 Park St | Medfield |
| Warner House | 15 Church St | Hopkinton |
| Brooks, Timothy House | 93-97 Woodland Rd | Southborough |
| Not Named in Database | 59 Central St | Southborough |
| Lally, James Poultry House | 117 Framingham Rd | Southborough |
| Twitchell, Thomas H. House | 2 Hammond Ave | Cohasset |
| Whitney House | 68 Whitney St | Sherborn |
| Sudbury Aqueduct | Farm Pond | Sherborn |
| Foundry Street Stone Wall System | Foundry St | Medfield |
| Belcher Malleable Iron Company Plant | 560 Foundry St | Easton |
| Not Named in Database | 104 Short St | Easton |
| Porter, Joseph House | Bodwell St | Avon |
| Nichols, George H. House | 465 North Main St | Randolph |
| Not Named in Database | 17 Garden Rd | Wellesley |
| Hubbard, Charles Townsend Hired Men's Dormitory | 119 Orchard Ave | Weston |
| Washburn, Cyrus House | 354 Walnut St | Wellesley |
| Not Named in Database | 481 Washington St | Dedham |
| Not Named in Database | 105-111 Russell St | Waltham |
| Not Named in Database | 177-181 Robbins St | Waltham |
| Scott, Edward House | 29 Hovey St | Watertown |
| Holloran, Stephen D. House | 794 Boylston St | Brookline |
| Chase, Charles G. Warehouse | Bussey Pl | Boston |
| Page, Mary Hutcheson House | 17 Hawthorn Rd | Brookline |
| Milton Cemetery - Rawlings, Thomas Gravestone | 211 Centre St | Milton |
| Not Named in Database | 99 Brook Hill Rd | Milton |
| Glover, Theodore R. House | 320 Adams St | Milton |
| Cronin, Nellie House | 21 Bourne St | Boston |
| Vaughan, Richard K. House | 186 Magnolia St | Boston |
| Apley Court | 16 Holyoke St | Cambridge |
| Not Named in Database | 70 Francis Ave | Cambridge |
| Not Named in Database | 171 West Brookline St | Boston |
| Nickerson, George A. House | 303 Commonwealth Ave | Boston |
| Gerrish, Hiram House | 14 Gloucester St | Boston |
| Not Named in Database | 125 Warren Ave | Boston |
| Henderson, W. H. Building | 7 Follen St | Boston |
| Blakemore, William B. Apartment House | 46-82 South Huntington Ave | Boston |
| Blake and Knowles Smith Shop and Brass Foundry | 275 Third St | Cambridge |
| Rowe, Sarah Freeman House | 466 Shawmut Ave | Boston |
| Roger Upright Piano Company - Bacon Building | 486-496 Harrison Ave | Boston |
| Not Named in Database | 3 Taylor St | Boston |
| Ames, S. T. House | 341 Beacon St | Boston |
| Not Named in Database | 68 Willow Ct | Boston |
| Tebbetts, William C. Building | 83-87 Summer St | Boston |
| Hatch House | 37 Winthrop St | Boston |
| Not Named in Database | 5 Union Pk | Boston |
| Kimball, H. W. Three-Decker Store Block | 754-760 Washington St | Boston |
| Hano, Samuel Company Worker Housing | 53-55 Hano St | Boston |
| Doane, Thomas House | 5 Holden Row | Boston |
| Page, Benjamin - Huntly, Russell House | 285 Bunker Hill St | Boston |
| Thayer, Elisha Wales Boot Factory | 76-78 Linfield St | Holbrook |
| Whitcomb, David House | 160 Plymouth St | Holbrook |
| Not Named in Database | 995 Main St | Hanover |
| Faxon, Henry M. House | 65 Dixwell Ave | Quincy |
| Corsini, Dr. T. Vincent House | 18 Mortimer Terr | Quincy |
| Pratt, Dea. William - Baxter, Charles N. House | 200 Quincy Ave | Quincy |
| Beckler Avenue Rowhouse | 5 Beckler Ave | Boston |
| Not Named in Database | 116 Eutaw St | Boston |
| Hubner, Augustus Building | 15 Marlboro | Chelsea |
| Lishner, Samuel Building | 474-476 Saratoga St | Boston |
| Winthrop, Deane House | 34 Shirley St | Winthrop |
| Chittendon, L. G. - Putnam, V. A. House | 65 Quincy Ave | Winthrop |

| HISTORIC SITE NAME | ADDRESS | TOWN NAME |
|---|---|---|
| Revere Beach Reservation - Revere Street Pavilions | Revere Beach Blvd | Revere |
| Not Named in Database | 20 West St | Hingham |
| Not Named in Database | 81 Thaxter St | Hingham |
| Black Horse Tavern - Beal, John House | 313 East St | Hingham |
| Griffen, Gerald J. House | 22 Windy Hill Rd | Cohasset |
| Cushing, M. R. Barn | 348 South Main St | Cohasset |
| Boylston Hall - Harvard University | Harvard Yard | Cambridge |
| Harvard University - Johnston Gate | Harvard Yard | Cambridge |
| Not Named in Database | 7 Center St | Kingston |
| Keene, Benjamin House | 368 Pleasant St | Pembroke |
| Not Named in Database | 20 Leary St | Wayland |
| Unity Close Parterre Gardens | 23A Main St | Easton |
| Rock, John C. House | 142 West Main St | Marlborough |
| Greeley, Julian House | 47 Cabot St | Milton |
| Not Named in Database | 137 Blue Hills Pkwy | Milton |
| Mulhern, Edward W. House | 16 Hammond Ave | Cohasset |
| Riley, John J. House | 17 Haystack Ln | Cohasset |
| McKay, John House | 355 South Franklin St | Holbrook |
| Adams, Edward H. House | 2 Grafton Ave | Milton |
| Not Named in Database | 24 Landing Rd | Kingston |
| McGrath, Thomas D. House | 6 Woodland Dr | Cohasset |
| Not Named in Database | 7 Jones St | Hingham |
| Not Named in Database | 36 Ashland St | Boston |
| Haskell, Thomas F. House | 76 Revere St | Boston |
| Camp Wonderland Barn | 186 Massapoag Ave | Sharon |
| North Bellingham Cemetery Perimeter Wall | Hartford Ave | Bellingham |
| Walpole Centre Block | 1002-1004 Main St | Walpole |
| Revere Beach Parkway Bridge over Sales Creek | Revere Beach Pkwy | Revere |
| Stevenson, Henry House | 10 Pond St | Easton |
| Cleverly, Samuel House | 52 Sea St | Weymouth |
| Goldberg, Michael House | 11 Lake Ave | Sharon |
| Carr, George Bradford House | 9 Union St | Easton |
| Not Named in Database | 29 Fessenden St | Boston |
| Plymouth Cordage Company Mill #3 | Court St | Plymouth |
| Liberty Street Bridge over Conrail | Liberty St | Braintree |
| DeCosta, Harold J. Liquor Store | 369 Washington St | Braintree |
| Bellingham Woolen Company Worker Housing | 33 Maple St | Bellingham |
| Not Named in Database | 28 Clark St | Medway |
| Not Named in Database | 90 Milford St | Medway |
| Plimpton, Francis N. - Winter, Murray House | 127 South St | Wrentham |
| Not Named in Database | 59 Dedham St | Wrentham |
| Thorndike Hunting Lodge | 173 Orchard St | Millis |
| Davenport, Samuel House | 5 Mount Auburn St | Hopkinton |
| Fay, Lovett - Hayden, Francis W. House | 30 Jericho Hill Rd | Southborough |
| Southborough World War I Marker | Main St | Southborough |
| Not Named in Database | 33 South St | Marlborough |
| Taylor, George House | 34 Park St | Marlborough |
| Sunshine Dairy | Kendall Ave | Sherborn |
| Not Named in Database | 23 Warren Rd | Framingham |
| Remy, Matilda House | 106 Crest Rd | Wellesley |
| Not Named in Database | 67 Lake Shore Dr | Westwood |
| Child, Margaret Caretaker's Cottage - Treetops | 340 Clapboardtree St | Westwood |
| Chickering, Horatio House | 50 Old River Pl | Dedham |
| Not Named in Database | 32 Myrtle St | Watertown |
| Murdough, Albert B. House | 25 Russell Ave | Watertown |
| Steward, Alex - Stuart, Emmeline House | 75 Robbins Rd | Watertown |
| Not Named in Database | 4001 Washington St | Canton |
| Parker-Danner Company | 25 Factory St | Boston |
| Williams, G. F. House | 30 Ackers Ave | Brookline |
| Barnett, Robert House | 21 Heath Hill | Brookline |
| Not Named in Database | 755 Boylston St | Brookline |
| Burrage, A. A. House | 16 Beech Rd | Brookline |
| Ainsworth, George House - Griggs Land Trust | 531 Washington St | Brookline |
| Not Named in Database | 69 Sedgwick St | Boston |
| Wolcott, The | 336 Washington St | Brookline |

| HISTORIC SITE NAME | ADDRESS | TOWN NAME |
|---|---|---|
| Not Named in Database | 12 Forbes Rd | Milton |
| Not Named in Database | 40 Eldridge Rd | Boston |
| Page, Charles J. Double House | 235-237 Amory St | Boston |
| Blakemore, William House | 67 Stratford St | Boston |
| Hunt, Charles Soap Factory | 22 Minot St | Boston |
| Not Named in Database | 10 Saint Marks Rd | Boston |
| Ryder, Charles Three-Decker | 33 Rosemont St | Boston |
| Not Named in Database | 25 Wilson Pk | Boston |
| Pilgrim Laundry Company Building | 65-67 Allerton St | Boston |
| Stone Cottage | 245 Washington St | Belmont |
| Shapleigh, John W. Building | 1351A-B Beacon St | Brookline |
| Saint Paul's Church, Chapel and Parish House | 104 Aspinwall Ave | Brookline |
| Lovell Block | 1853 Massachusetts Ave | Cambridge |
| Wilson, Nathan House | 3 Cottage Cir | Somerville |
| White, Thomas R. Row House | 22 Saint Germain St | Boston |
| Not Named in Database | 46 Rutland Sq | Boston |
| Not Named in Database | 4 Rutland Sq | Boston |
| Stevens, Atherton Haugh House | 71 Winter St | Cambridge |
| Bryant, Gridley Pavilion - Boston City Hospital | 717 Harrison Ave | Boston |
| U. S. Post Office - General Mail Facility | 25 Dorchester Ave | Boston |
| Freeland, Charles - Mixter, Mary House | 219 Beacon St | Boston |
| Chadwick and Stillings - Sherburne, Charles House | 513 Beacon St | Boston |
| deHautville, Fred House | 188 Beacon St | Boston |
| Kirby, Charles House | 224 Beacon St | Boston |
| Walter Baker Chocolate Company - Warehouse | 1210-1214R Adams St | Boston |
| Jackson Confectionery Building | 12-14 Winter St | Boston |
| Fox, James P. Apartment Building | 1530 Tremont St | Boston |
| Gifford, Goodwin and Baker Row House | 124 F St | Boston |
| Weston, David B. - Mason, Rufus House | 3 Bolton Pl | Boston |
| Mount Bowdoin Reading Room Building | 194 Washington St | Boston |
| Whittemore, John Q. A. Carriage House | 724 Washington St | Boston |
| Baker, Mary Row House | 819 East Broadway | Boston |
| Richardson Block | 121-125 Pearl St | Boston |
| Not Named in Database | 60 Chandler St | Boston |
| Schraffts, William F. and Sons Candy Factory | 529 Main St | Boston |
| West Bridgewater Town Hall | 65 North Main St | West Bridgewater |
| Mitchell, Edward Tan Bark Millstone | West St | East Bridgewater |
| Allen, Samuel Baldwin House | 24 East St | East Bridgewater |
| Keith's Law Office | 71 Centre Ave | Abington |
| Hathaway - Munroe, Capt. Cyrus House | 503 Elm St | Hanson |
| Plymouth County Hospital Nurses Residence | High St | Hanson |
| Torrey, Harvey House | 458 Market St | Rockland |
| Not Named in Database | 1024 Broadway | Hanover |
| Gibson, Owen House | 279 Granite St | Quincy |
| Baxter, Daniel W. House | 15-17 Phipps St | Quincy |
| Not Named in Database | 252 Essex St | Weymouth |
| Not Named in Database | 12 Bradford Rd | Hingham |
| Beal, Zaccheus House | 117 Hull St | Cohasset |
| Norton, John House | 3 Arrowwood St | Cohasset |
| Woodside Cemetery - Gold Star Mothers Memorial | 550 North Main St | Cohasset |
| Dickinson Cottage | 739 Jerusalem Rd | Cohasset |
| Oaks Farm | 172 Sohier St | Cohasset |
| Matthews House - Harvard University | Harvard Yard | Cambridge |
| Drew, Joseph - Heyn, Cornelius House | 183 Front St | Scituate |
| Daniels, Charles B. House | 399 Ocean St | Marshfield |
| Battles, Jacob House | 92 Hollett St | Scituate |
| Benedict, Anna Louise House | 207 King Caesar Rd | Duxbury |
| White, John Company Double Worker Housing | 71 Pond St | Canton |
| Witherall, Lydia Guest House | 517 Washington St | Duxbury |
| Saint Boniface Roman Catholic Church Rectory | 26 Shed St | Quincy |
| Litchfield, Nathan House | 655 First Parish Rd | Scituate |
| Not Named in Database | 26 Hurlcroft Rd | Milton |
| Not Named in Database | 81 Chestnut St | Dedham |
| Not Named in Database | 9 Pembroke Rd | Weston |
| Hawkes, Cushing - Foster, Dea. Charles House | 152 River St | Norwell |

| HISTORIC SITE NAME | ADDRESS | TOWN NAME |
|---|---|---|
| Clark, J. P. House | 10 Blanche St | Boston |
| Stoddard, Hezekiah House | 64 Chestnut St | Boston |
| Saint Christopher Roman Catholic Church | 255 Mount Vernon St | Boston |
| Holmes House | 16 Billings St | Sharon |
| Walpole Bank - Norfolk County Trust Company | 979 Main St | Walpole |
| Houghton, Rosaland House | 20 Thurston Rd | Watertown |
| Not Named in Database | 34 Temple St | Boston |
| Pondville Cemetery - Pond, Polly Stone | Everett St | Norfolk |
| Francis Street Garden | 42 Francis St | Boston |
| Not Named in Database | 748 Cummins Hwy | Boston |
| Not Named in Database | 16 Seaview St | Plymouth |
| Not Named in Database | 47 Thompson Ln | Milton |
| Clark, Eliza House | 11 Voses Ln | Milton |
| Pastan, Harvey House | 60 Shaw Rd | Brookline |
| Jackson, Thaddeus House | 15 Alberta Rd | Brookline |
| Terry, Robert House | 14 Valley Rd | Brookline |
| Buckley, George E. House | 241 Forest Ave | Cohasset |
| Not Named in Database | 54 Orvis Rd | Arlington |
| Not Named in Database | 195 Pleasant St | Arlington |
| Perrigo, Lorenzo Double House | 259 Broadway | Arlington |
| Cincotta, Antonio Building | 851-857 Main St | Waltham |
| Lowe, William House | 38 Ellis St | Newton |
| Hayes, Michael House | 17R Crescent Sq | Newton |
| Barnes, Francis G. House | 31 Channing St | Newton |
| Fuller, Henry Double House | 23A-23B Pearl St | Newton |
| Stanley Motor Carriage Company Worker Housing | 26-28 Jefferson St | Newton |
| Watson, J. S. House | 159 Charlesbank Rd | Newton |
| Garrison, Isaac L. House | 175 Newtonville Ave | Newton |
| Sullivan, William House | 191 Chapel St | Newton |
| Potter, Andrew B. House | 404 Waltham St | Newton |
| Hunt, George House | 73 Prospect St | Newton |
| Saxon, Edward H. House | 248 Mount Vernon St | Newton |
| Herrick, William B. House | 29 Fern St | Newton |
| Baker, Thomas E. House | 11 Fern St | Newton |
| Gordon, James M. House | 160-162 Grove St | Newton |
| Tower, Moses S. House | 18 Myrtle Ave | Newton |
| Kelly, Francis Chase House | 91-95 Central St | Newton |
| Johnson, Frederick K. House | 204 Woodland Rd | Newton |
| Bishop, John O. House | 221 Woodland Rd | Newton |
| Not Named in Database | 80 Claremont St | Newton |
| Quint, William L. House | 26 Sewall St | Newton |
| Neal, Kirk A. House | 339 Hammond St | Newton |
| Westbrook Apartments | 5 1/2-9 Wesley St | Newton |
| Not Named in Database | 33A Wesley St | Newton |
| Not Named in Database | 22 Brae Burn Rd | Newton |
| Page, Frank House | 78 Chestnut Hill Rd | Newton |
| Not Named in Database | 128 Roundwood Rd | Newton |
| Not Named in Database | 52 Larchmont Ave | Newton |
| Not Named in Database | 24 Vineyard Rd | Newton |
| Not Named in Database | 408 California St | Newton |
| Not Named in Database | 44 Thaxter Rd | Newton |
| Legge, Edward - Loy, Frederic T. House | 27 Central Terr | Newton |
| Not Named in Database | 99 Mandalay Rd | Newton |
| Not Named in Database | 46 Bridge St | Newton |
| Not Named in Database | 117 Linwood Ave | Newton |
| Not Named in Database | 8 Wyoming Rd | Newton |
| Not Named in Database | 242-244 Grove St | Newton |
| Not Named in Database | 40 Chinian Path | Newton |
| Not Named in Database | 10 Keller Path | Newton |
| Not Named in Database | 99 Osborne Path | Newton |
| Savage, Charles T. - Shepard, Charles W. House | 62-66 Elm St | Newton |
| Not Named in Database | 36 Billings Pk | Newton |
| Leeds, Benjamin I. House | 24 Bennington St | Newton |
| Boudrot House | 43-45 Dalby St | Newton |
| Gould, Ezra Pound House | 137 Elgin St | Newton |

| HISTORIC SITE NAME | ADDRESS | TOWN NAME |
|---|---|---|
| Luke, Arthur F. House | 221 Prince St | Newton |
| Not Named in Database | 411 Lexington St | Newton |
| Not Named in Database | 36-46 Langley Rd | Newton |
| Not Named in Database | 46 Dyer Ave | Milton |
| Not Named in Database | 75 Revere St | Milton |
| Not Named in Database | 10-12 Fairlawn Ave | Milton |
| Winslow Cemetery - Winslow Family Lot | Winslow Cemetery Rd | Marshfield |
| Marist Fathers Seminary - Shrine | 518 Pleasant St | Framingham |
| Hodgman Rubber Company Building #3 | 35 Tripp St | Framingham |
| Mount Auburn Cemetery - LeCorbeiller, Philippe E. Lawn Marker | 580 Mount Auburn St | Watertown |
| Mount Auburn Cemetery - Hildreth, Samuel T. Monument | 580 Mount Auburn St | Watertown |
| Mount Auburn Cemetery - Bond, William Cranch Jr. Monument | 580 Mount Auburn St | Watertown |
| Meagher, John House | 225-227 Blue Hills Pkwy | Milton |
| Turner Free Library | 2 North Main St | Randolph |
| W. M. Granite Works Building | 21 Canal St | Medford |
| Not Named in Database | 1922 Beacon St | Boston |
| Not Named in Database | 72 Reservation Rd | Milton |
| Not Named in Database | 48 Otis St | Milton |
| Not Named in Database | 14 Garden St | Milton |
| Not Named in Database | 46 Garden St | Milton |
| Elfman, Benjamin Apartments | 85 Esmond St | Boston |
| Not Named in Database | 41 Walnut Pk | Boston |
| Jimmy Fund Building and Auditorium | 43 Binney St | Boston |
| Not Named in Database | 62 Louis Prang St | Boston |
| Not Named in Database | 157 North St | Boston |
| Davenport Mansion - The Lane | 1465 Brush Hill Rd | Milton |
| Century Packing Company Building | 42 Newmarket Sq | Boston |
| Curley, L. J. Carriage House | 46 Dennis St | Boston |
| Bartlett, W. House | 14 Stafford St | Boston |
| Row, Amelia House | 11 Fairmount St | Medford |
| Stony Brook Reservoir Gatehouse | 0 Summer St | Weston |
| Dow, Carl Stephen and Eva Eulalia Strout - Prior, Fred W. and Elise Vandewart House | 354 Wolcott St | Newton |
| Not Named in Database | 383-385 Sumner St | Boston |
| Not Named in Database | 21 Crawford St | Randolph |
| Not Named in Database | 40 Imrie St | Randolph |
| Not Named in Database | 44 High St | Brockton |
| O'Neill, Edward P. Commercial Block | 588 Randolph Ave | Milton |
| Not Named in Database | 19 Oak Rd | Milton |
| Stearns, Charles Francis Barn | 104 Broadway | Hanover |
| Jones, Silas Blake High Drive Bank Barn | 255 Broadway | Hanover |
| Peirce, S. C. House | 22 Wayne St | Boston |
| Bliss, Albert W. House | 184 Aspinwall Ave | Brookline |
| Wrightington, Charles House | 100 Francis St | Brookline |
| Forbush, George S. Rowhouse | 43 Addington Rd | Brookline |
| Not Named in Database | 119 Center St | Easton |
| Derrick - Mills House | 126 University Rd | Brookline |
| Vose, Lorenzo Three-Decker | 32 Edgewood St | Boston |
| Welsh, William Row House | 4 Saint James Pl | Boston |
| Not Named in Database | 186-188 Forest St | Brockton |
| Kingman, Gardner Josiah House | 309 Main St | Brockton |
| Lithuanian National Hall | 668 North Main St | Brockton |
| Sacred Heart Roman Catholic Church Rectory | 235 Court St | Brockton |
| Brockton VA Hospital - Chapel | 940 Belmont St | Brockton |
| Leach, G. House | 22 Broad St | Weymouth |
| Ray Memorial Library - Dean Junior College | 118 Main St | Franklin |
| Hunt, W. L. G. Double House | 7-9 Cutler St | Medway |
| Saint Mark's School Power and Heating Plant | 25 Marlborough Rd | Southborough |
| Not Named in Database | 92 Dennison Ave | Framingham |
| Bird and Son Box Factory #2 | East St | Walpole |
| Downes, Lucy D. House | 1476 Washington St | Canton |
| First Meeting House Marker | Pleasant St | Stoughton |
| Draper, Josiah House | 112 Center St | Dover |
| McGlasher, S. H. House | 22 Hawthorne Rd | Wellesley |
| Not Named in Database | 15 Sexton Ave | Westwood |

| HISTORIC SITE NAME | ADDRESS | TOWN NAME |
|---|---|---|
| Not Named in Database | 69 Parker St | Westwood |
| Balch House | 48 Cherry St | Westwood |
| Not Named in Database | 7-8 Jackson Pl | Waltham |
| Not Named in Database | 753 Boylston St | Brookline |
| Dowd, A. Dudley House | 20 Braemore Rd | Boston |
| Cooper, I. House | 21 Chilton St | Brookline |
| Not Named in Database | 91 Somerset Rd | Brookline |
| George, J. Phillips House | 9 Bishop St | Boston |
| Reynolds, M. F. House | 29 Thayer St | Brookline |
| Wyman Elementary School | 11 Wyman St | Boston |
| Not Named in Database | 76 Canton Ave | Milton |
| Bintbentel, Catherine Three Decker | 100 Calumet St | Boston |
| Moore, J. Albert House | 9 Westford St | Boston |
| Not Named in Database | 132 Thornton St | Boston |
| Boston Engine Company #51 | 425 Faneuil St | Boston |
| Not Named in Database | 54-56 Prentiss St | Watertown |
| Rogers, Edward House | 99 Babcock St | Brookline |
| Harvard Crimson Newspaper Office | 14-18 Plympton St | Cambridge |
| Westcott, Stephen E. Row House | 146 Commonwealth Ave | Boston |
| Gibson, G. M. House | 284 Marlborough St | Boston |
| Not Named in Database | 28 Greenwich St | Boston |
| Cotter, Thomas House | 7-9 Properzi Way | Somerville |
| Somerville Electric Light Generating Station | 106 Willow Ave | Somerville |
| Downer Rowhouses | 192-200 Central St | Somerville |
| Davies, Daniel House | 97 1/2 Thorndike St | Cambridge |
| Williams, Charles House | 108 Cross St | Somerville |
| B & M Railroad East Somerville Locomotive Shop | Foley St | Somerville |
| Loring, Elisha T. House | 21 Mill St | Boston |
| Hentz, Albert E. House | 176 Beech St | Boston |
| Boston Edison Substation | 669 South St | Boston |
| Walworth Street Bridge over MBTA | Walworth St | Boston |
| Page, Benjamin House | 4 Pearl Street Pl | Boston |
| Stearns, Thomas J. House | 4 Park Ln | Boston |
| Not Named in Database | 234 Park St | Boston |
| Johnson, Samuel W. Three Decker | 130 O St | Boston |
| Not Named in Database | 32-34 Harvard Ave | Boston |
| Kennedy, John F. Federal Office Building | 15 New Sudbury St | Boston |
| Hill, George A. Row House | 81 Franklin St | Boston |
| Hersey Brothers Machinery Manufacturing Company | 314-330 West Second St | Boston |
| Weston and Mason House | 366 Main St | Boston |
| Clark, W. E. and Company Steel Warehouse | 3 Charlton St | Everett |
| Greenwood, Frederick P. House | 23 Ferry St | Everett |
| Willis, William F. House | 314 Ferry St | Everett |
| Richards, Wilfred House | 4 West St | Holbrook |
| Packard, Dan House | 267 North Quincy St | Abington |
| Brackett, Horace N. House | 471 Adams St | Abington |
| Melcher, Noah House - Kingstimber | 204 Plymouth St | Halifax |
| Quincy Savings Bank | 138 Franklin St | Quincy |
| Robertson, Joseph W. Tomb | 20 Sea St | Quincy |
| Not Named in Database | 31 Fairmount Ave | Weymouth |
| Truman Parkway Median | Truman Pkwy | Milton |
| Park Riding School | 145-151 Ipswich St | Boston |
| Not Named in Database | 10 School St | Chelsea |
| Not Named in Database | 27 Lafayette Ave | Hingham |
| Not Named in Database | 76 H St | Hull |
| Silvia, William B. House | 41 Arrowwood St | Cohasset |
| Barry, Rev. Richard House | 185 Jerusalem Rd | Cohasset |
| Little, Theodore W. House | 430 Atlantic Ave | Cohasset |
| Boston and Albany Railroad Bridge #27.47 | Conrail | Southborough |
| Saint Anselm Roman Catholic Church Rectory | 100 Landham Rd | Sudbury |
| Kurland, Carl House | 118 Sumner St | Milton |
| Not Named in Database | 273 Main St | Kingston |
| Not Named in Database | 12 Denny St | Boston |
| Not Named in Database | 16 Greenwich Pk | Boston |
| Not Named in Database | 6 Fitz Terr | Chelsea |

| HISTORIC SITE NAME | ADDRESS | TOWN NAME |
|---|---|---|
| Cushing, James House | 163 Main St | Norwell |
| Abbott, Grace D. House | 54 Front St | Weymouth |
| Spring Brook Cemetery - Unknown Soldiers Monument | Spring St | Mansfield |
| Not Named in Database | 44 West St | Medford |
| Cohasset Village Pump Replica | 40 South Main St | Cohasset |
| Shepard, John M. House | 77 Center St | Easton |
| Not Named in Database | 129 Myrtle St | Boston |
| Not Named in Database | 82 Phillips St | Boston |
| Prospect Iron and Steel Corporation Warehouse | 38 Bennett St | Somerville |
| Holbrow, Frederick House | 8 Franklin Hill Ave | Boston |
| Not Named in Database | 126 Middle St | Braintree |
| Not Named in Database | 3 LeMoyne St | Braintree |
| Leonard Cooperage | Adams St | Medway |
| Cataldo, William A. House | 18 Lincoln St | Franklin |
| Leland, Oliver House | 939 Washington St | Holliston |
| Wrentham State School - Tufts Dental Trailer | Smith Ave | Wrentham |
| Wrentham State School Schoolhouse Site | Emerald St | Wrentham |
| Harris, Nicholas - Rockwood, Elisha House | 76 Union St | Norfolk |
| McManus, James A. House | 29 Walcott St | Hopkinton |
| Not Named in Database | 42 Ash St | Hopkinton |
| Not Named in Database | 5 Cordaville Rd | Southborough |
| Mason, Jonathan House | 181 Washington St | Holliston |
| Philbrook, Leslie House | 46 Western Ave | Sherborn |
| Hutchinson, Lydia - Mowry, Amanda House | 34-36 Hayes St | Framingham |
| Medfield State Hospital - Infirmary | 45 Hospital Rd | Medfield |
| Not Named in Database | 55 Chestnut St | Weston |
| Shaw, Marshall House | 253 Branch St | Mansfield |
| Not Named in Database | 125 Spring St | Medfield |
| Leonard, Eliphalet III - Alger, Abiezer House | 46 Pond St | Easton |
| Not Named in Database | 145 Chapman St | Canton |
| Not Named in Database | 7 Garden Rd | Wellesley |
| Not Named in Database | 41 Brook St | Wellesley |
| Upham, Harold House | 52 Livermore Rd | Wellesley |
| Not Named in Database | 6 Oakland Cir | Wellesley |
| Perault, John B. Painting and Glazing Shop | 46-48 Leonard St | Belmont |
| Howe, J. Murray House | 312 Fairmount Ave | Milton |
| Roughwood - Cox, William House | 400 Heath St | Brookline |
| Bennett, Henry D. House | 88 Clyde St | Brookline |
| Not Named in Database | 14 Somerset Rd | Brookline |
| Normal and Girls' Latin Group - Girls Latin School | 115 Palace Rd | Boston |
| Not Named in Database | 43-55 Beech Glen | Boston |
| Saint Monica's Home | 131 Highland St | Boston |
| Duff, William Three-Decker | 76 Sawyer Ave | Boston |
| Campbell, Isaac Apartment House | 183-187 Strathmore Rd | Boston |
| Not Named in Database | 736-738 Commonwealth Ave | Brookline |
| Mount Auburn Cemetery | 580 Mount Auburn St | Watertown |
| Choate, Francis A. House | 106 Grove St | Belmont |
| Not Named in Database | 47 Madison St | Belmont |
| Whittemore, Rev. Thomas Double House | 288 Washington St | Cambridge |
| Not Named in Database | 190 Brattle St | Cambridge |
| Hampstead Hall | 985-986 Memorial Dr | Cambridge |
| Gannett House | 1511 Massachusetts Ave | Cambridge |
| Not Named in Database | 9 Waterhouse St | Cambridge |
| Church of the Disciples | Peterborough St | Boston |
| Noyes, H. K. Buick Company | 855-861 Commonwealth Ave | Boston |
| Thomas, David W. Apartment Building | 23 Saint Stephen St | Boston |
| Bean, Ivory Building | 12 Durham St | Boston |
| Lawrence, Henry S. Commercial Block | 6-16 Warren St | Boston |
| Faxon, J. Franklin and John Warren Building | 121-127 Kingston St | Boston |
| Hall, Alfred House | 179 Beacon St | Boston |
| Wright, Henry E. and Son Milk Can Factory | 24-26 Spice St | Boston |
| Not Named in Database | 1065-1069 Tremont St | Boston |
| Goddard Building | 19-23 Milk St | Boston |
| State Street Bank and Trust Company | 220 Devonshire St | Boston |
| Not Named in Database | 72-74 Pearl St | Boston |

| HISTORIC SITE NAME | ADDRESS | TOWN NAME |
|---|---|---|
| Lapham, A. House | 22-24 Park St | Medford |
| Belcher, Asa Jr. House | 425 North Franklin St | Holbrook |
| Vining, Warren House | 190 Oak St | Weymouth |
| Bryantville United Methodist Church | 540 Mattakeesett St | Pembroke |
| Assembly of God Church - First Universalist Church | 158 Washington St | Quincy |
| Georgian, The | 100 Washington St | Quincy |
| Not Named in Database | 9 Edgemere Rd | Quincy |
| Not Named in Database | 124 Greenleaf St | Quincy |
| Glover House | 249 East Squantum St | Quincy |
| Paint Spray Shop | 97 East Howard St | Quincy |
| Not Named in Database | 587 Broad St | Weymouth |
| Not Named in Database | 24 Water St | Weymouth |
| Not Named in Database | 172-174 Pearl St | Chelsea |
| Luchie, John - Galiano, Joseph House | 96 Spring St | Hull |
| Potter, Asa Caretaker's House | 698B Jerusalem Rd | Cohasset |
| Esposito, James V. House | 392 Jerusalem Rd | Cohasset |
| Edmonds, Bruce A. House | 76 Pond St | Cohasset |
| Pratt, Capt. Francis L. House | 216 South Main St | Cohasset |
| Jacob, Capt. John - Lincoln, Lazarus House | 98 South Main St | Cohasset |
| Not Named in Database | 19-19 1/2 Centre St | Boston |
| Carter, Morris House | 676 Hammond St | Brookline |
| Grays Hall - Harvard University | Harvard Yard | Cambridge |
| Barney House | 18 Spooner Rd | Brookline |
| Kingston Fire Department Hose House | 102 Summer St | Kingston |
| Tribble, Hiram House and Gravestone Shop | 2 Foster Ln | Kingston |
| Not Named in Database | 8 Whitcomb Ave | Scituate |
| Pierce, Thomas House | 136 Booth Hill Rd | Scituate |
| Not Named in Database | 111 Allerton Rd | Milton |
| Fox, F. Leroy House | 80 Nichols Rd | Cohasset |
| O'Connor, Patrick House | 60 Telegraph St | Boston |
| Baker, Thomas House | 137 North Main St | Natick |
| Spear's Market | 15-17 West St | Walpole |
| College Avenue Methodist Episcopal Church | 14 Chapel St | Somerville |
| Matson, Edward A. - Hoyt, Alfred D. House | 11-13 Flint St | Somerville |
| Not Named in Database | 24-26 Alexander Ave | Medford |
| Snow, Walter B. House | 115 Russell Ave | Watertown |
| Purcell, Joseph H. House | 166 Sohier St | Cohasset |
| McAllister, John - Devenny, William Building | 494 Commercial St | Boston |
| Recanzone, K. House | 329 Gallivan Blvd | Boston |
| Pond, Abel - Thayer, William House | 67 Pleasant St | Holliston |
| Wrentham State School Brooder House | Emerald St | Wrentham |
| McCarthy, Robert Blacksmith Shop | 25 Janes Ave | Medfield |
| Hayward, Austin - Claflin, Milton House | 91 Hayden Rowe St | Hopkinton |
| Not Named in Database | 55 Turnpike Rd | Southborough |
| Dexter, George Barn #2 | 190 Maple St | Sherborn |
| Not Named in Database | 9 Parks Dr | Sherborn |
| Berger House | 88 Normal Hill Rd | Framingham |
| Phipps, Joseph House | 364 Irving St | Framingham |
| Hughes, Jack and Associates Building | Eliot St | Natick |
| Winslow, George - Berwick, James House Ell | 17 Berwick Rd | Norwood |
| Not Named in Database | Dean St | Easton |
| Copeland, Elijah Graveyard | 334R Bay Rd | Easton |
| Not Named in Database | 414 Center St | Easton |
| Texeira, Joseph House | 18 Bridge St | Easton |
| Wentworth, Nathaniel House | 391 Washington St | Canton |
| Eliot School | 1492 Washington St | Canton |
| Boothby, John R. House | 559 North Main St | Randolph |
| Monroe, George House | 47 Pine St | Dover |
| Stowe, Walter House | 57 Hartford St | Dover |
| Fraser's Flower Shop | 60 Central St | Wellesley |
| Holder, Frederick Blake House - Ridgeways | 99 Ox Bow Rd | Weston |
| Burke, Harry House | 121 Prospect St | Wellesley |
| Spring, George House | 15 Columbia St | Wellesley |
| Not Named in Database | 48 Dean St | Westwood |
| Not Named in Database | 42 Dean St | Westwood |

| HISTORIC SITE NAME | ADDRESS | TOWN NAME |
|---|---|---|
| Phinney, Charles H. House | 27 Devon Rd | Brookline |
| Not Named in Database | 395-397 Harvard St | Brookline |
| Brookline Village Fire Station | 140 Washington St | Brookline |
| Not Named in Database | 288 Wachusett St | Boston |
| Not Named in Database | 55 Morton Rd | Milton |
| Hurd, Charles Russell House | 100 Brook Hill Rd | Milton |
| Durrell, John House | 17 Canton Ave | Milton |
| Not Named in Database | 215 Fairmount Ave | Boston |
| Allen, Washington - Munroe, Albert Nelson House | 7 Malbert Rd | Boston |
| Not Named in Database | 95-97 Bourne St | Boston |
| Not Named in Database | 31 Highland Park Ave | Boston |
| Lapham House | 104 White St | Boston |
| Clark, William R. Town House | 61 Coleman St | Boston |
| Boyd, Berry and Gilliand Three-Decker | 6 Marie St | Boston |
| Miller, William H. House | 19 Stetson St | Brookline |
| Not Named in Database | 202 Brattle St | Cambridge |
| Not Named in Database | 173 Mount Auburn St | Cambridge |
| Grew, Edward House | 185 Marlborough St | Boston |
| Sharp, J. I. Building | 43 Saint Botolph St | Boston |
| Langmaid Building | 48-52 Highland Ave | Somerville |
| Donahue, Nora Three-Decker | 38 Church St | Boston |
| Not Named in Database | 7 Knapp St | Boston |
| Kingston Bay Company - Young and Ellis Hat Company | 25-27 Edinboro St | Boston |
| Parsons, Anna Q. T. and Helen M. House | 366 Walnut Ave | Boston |
| Not Named in Database | 24 Union Pk | Boston |
| Battery Wharf Commercial Complex | 377-397 Commercial St | Boston |
| Gallagher House | 54 Bennett St | Boston |
| Bates, Moses House | 286 Washington St | East Bridgewater |
| Dyer, Capt. James House | 249-253 Washington St | Abington |
| Estes, Richard House | 312 Summer St | Rockland |
| Kunz, Oakley House | 24 Lakewood Rd | Weymouth |
| United Cape Cod Cranberry Company Maintenance Bldg | 1012 Main St | Hanson |
| Not Named in Database | 653 Circuit St | Hanover |
| Beechwood Fire Station | 55-57 Clapp Rd | Scituate |
| Quincy Point Fire Station | 615 Washington St | Quincy |
| Foss, Fred R. House | 59-63 Faxon Rd | Quincy |
| Old North Burial Ground - Soldier's Monument | 126 Norton St | Weymouth |
| Not Named in Database | 1669-1671 Commercial St | Weymouth |
| Shurtleff School | 55 School St | Revere |
| Kilborn, Chauncey S. House | 12 Lambert's Ln | Cohasset |
| Braman, Grenville Temple Winthrop Caretakers House | 2 Stoneleigh Ln | Cohasset |
| Coles, Lillian A. House | 263 Beechwood St | Cohasset |
| D'Antuano, Anthony House | 11 Bayberry Ln | Cohasset |
| Cohasset Central Cemetery - Robeson, Stuart Marker | 25 Joy Pl | Cohasset |
| Soldiers and Sailors Monument | Boston Common | Boston |
| Fay, Charles Earnest House | 92 Professor's Row | Somerville |
| Cook - Drew House | 46 Summer St | Kingston |
| Randall - Seavy House | 105 Acorn St | Marshfield |
| Phillips, Nathaniel House | 758 Summer St | Marshfield |
| Stebbins, Ada E. Stable - Garage | 70 King Caesar Rd | Duxbury |
| Fuller Brook Park | Dover Rd | Wellesley |
| Kormarnisky Dairy Farm Trench Silos | 1034 Central St | East Bridgewater |
| Thompson, J. - Wetherbee, Orrin Dairy Barn | 9 Thompson St | Middleborough |
| Hyland, Lorenzo House | 356 Clapp Rd | Scituate |
| Not Named in Database | 63 Hurlcroft Rd | Milton |
| Not Named in Database | 54 Allerton Rd | Milton |
| Not Named in Database | 123-125 Blue Hills Pkwy | Milton |
| Not Named in Database | 20 Austin St | Milton |
| Lelecas, Peter G. House | 30 Forest Notch | Cohasset |
| Berry, John D. House | 30 Windy Hill Rd | Cohasset |
| Gardner, Elinore W. House | 36 Atlantic Ave | Cohasset |
| McMorrow, Edward House | 258 Main St | Kingston |
| Randolph and Holbrook Water Works | 275 Pond St | Randolph |
| Not Named in Database | 118 G St | Boston |
| Humphreys, Gen. David - Brooks Peter Chardon House | 89 Mount Vernon St | Boston |

| HISTORIC SITE NAME | ADDRESS | TOWN NAME |
|---|---|---|
| Furnace Brook Parkway Extenison Greenspace Mitres | Furnace Brook Pkwy | Quincy |
| Sewall, Charles E. Stable | 9R Brastow Ave | Somerville |
| Peters, Cyrus S. - Ring, Matthew C. House | 12 Hinckley St | Somerville |
| Forbes Lithograph Mfg. Company - Building C | 1 Forbes St | Chelsea |
| Bell, William J. House | 178 Concord St | Ashland |
| Keens, Henry L. House | 124 Cordaville Rd | Ashland |
| Glover, Charles House | 12-14 Priest Rd | Watertown |
| Not Named in Database | 62-64 Charles St | Boston |
| Not Named in Database | 76 Mount Vernon St | Boston |
| Not Named in Database | 102-104 Mount Vernon St | Boston |
| Dunne, John A. - Wright, Arthur M. Garage | 72 Grove St | Plympton |
| Not Named in Database | 400 1/2 Court St | Plymouth |
| Plymouth Cordage Company Double Worker Housing | 25-27 Spooner St | Plymouth |
| Gilmore, Fred E. House | 332 South St | Wrentham |
| Not Named in Database | 32 Taunton St | Wrentham |
| Franklin United Methodist Church | 82 West Central St | Franklin |
| Lapham, J. D. House | 7 Temple St | Medway |
| Not Named in Database | 101 Hayden Rowe St | Hopkinton |
| Southborough Public Library | 25 Main St | Southborough |
| Belknap, Jesse House | 138 Pleasant St | Framingham |
| Fitts, George and Arthur Brooder House | 190 Western Ave | Sherborn |
| Bickford, Elbridge House | 8 Farm Rd | Sherborn |
| Barker, Mary - Sherburne, Oliver L. House | 74 Chestnut St | Weston |
| Everett, Clara B. House | 76 Winter St | Norwood |
| Pine Grove Cemetery | 5 Morse Rd | Easton |
| Rising Sun Stove Polish Factory - Carriage House | 879 Washington St | Canton |
| Not Named in Database | 1 Fletcher Rd | Wellesley |
| Not Named in Database | 52 Leighton Rd | Wellesley |
| Stone - Fuller House | 189 Washington St | Wellesley |
| Oldham, John E. House | 16 Livermore Rd | Wellesley |
| Not Named in Database | 18 Kipling Rd | Wellesley |
| Gay, Thadeus House | 590 Gay St | Westwood |
| Not Named in Database | 43 Chestnut St | Dedham |
| Not Named in Database | 15 School St | Dedham |
| Edwards, Henderson J. - Cummings House | 6-8 Patten St | Watertown |
| Seeley, William House | 32 Kennard Rd | Brookline |
| Faxon, Edwin - Eaton, Elizabeth House | 317 Lamartine St | Boston |
| Storey, Moorfield House | 44 Edge Hill Rd | Brookline |
| Boston Elevated Railway Emergency Garage | 55 Boylston St | Brookline |
| Massachusetts Mental Health Center Power House | 74 Fenwood Rd | Boston |
| Not Named in Database | 184 Wachusett St | Boston |
| Torbent, Margaret - Cummins, Thomas House | 29 Canton Ave | Milton |
| Bernstein, Louis J. - Goldenberg, Alex M. House | 27-29 Colwell St | Boston |
| Overlook, The | Franklin Park | Boston |
| Not Named in Database | 24-26 Millmont St | Boston |
| Brigham, William E. Carriage House | 7 Brewer St | Boston |
| Midland Railroad Bridge (Milepost # 2.09) | Norfolk Ave | Boston |
| Not Named in Database | 20 Saint Marks Rd | Boston |
| Clark, William R. Town House | 39 Coleman St | Boston |
| Boston Cenacle Convent | 200 Lake St | Boston |
| Not Named in Database | 10 Marlboro St | Belmont |
| Jenny, Bernard Jr. House | 132 Carlton St | Brookline |
| Not Named in Database | 167 West Brookline St | Boston |
| Johnstone, T. A. - Potter, J. E. Building | 20 Cumberland St | Boston |
| Gibson, G. M. House | 290 Marlborough St | Boston |
| Standish, James House | 281 Dartmouth St | Boston |
| Porter, H. K. Tool Manufacturing Company | 74 Foley St | Somerville |
| Not Named in Database | 49 Dwight St | Boston |
| Not Named in Database | 54 Tyler St | Boston |
| Andrew Subway Station | Dorchester Ave | Boston |
| Curtis, N. House | 193 Beacon St | Boston |
| Harris, James W. Double House | 368-370 E St | Boston |
| Dana, George M. House | 318 Beacon St | Boston |
| Public Garden Apartments | 67-69 Beacon St | Boston |
| Whiting, William Double House | 8-10 Walnut Pk | Boston |

| HISTORIC SITE NAME | ADDRESS | TOWN NAME |
|---|---|---|
| Bates, Emma N. Double House | 19-21 Beacon St | Boston |
| Thorndike, James Pettee Building | 35-37 Kingston St | Boston |
| Grinham, Patrick Three-Family House | 34 Worthington St | Boston |
| Richardson Block | 129-131 Pearl St | Boston |
| New England Telephone Company | Oxford Pl | Boston |
| Hyde, J. A. House | 25 Cedar St | Bridgewater |
| Harris, Benjamin House and Tavern | 16 Bennett Ln | East Bridgewater |
| Not Named in Database | 854 South Franklin St | Holbrook |
| Flye, Louis E. House | 22 Snell St | Holbrook |
| Not Named in Database | 647 Main St | Hanover |
| Lundin, Andrew E. House | 89-91 Glendale Rd | Quincy |
| Not Named in Database | 141 President's Ln | Quincy |
| Not Named in Database | 47 Russell Pk | Quincy |
| Beckler Avenue Rowhouse | 1 Beckler Ave | Boston |
| Toilet and Office Building | 97 East Howard St | Quincy |
| Knight, Edward G. House | 36 Western Ave | Hull |
| Not Named in Database | 232-236 Broadway | Chelsea |
| Stodder, Stephen House | 91-93 Fort Hill St | Hingham |
| Foster, Emma F. House | 45 Middle St | Hingham |
| Bancroft, James H. House | 678 Jerusalem Rd | Cohasset |
| Thayer, Samuel Norton House | 291 North Main St | Cohasset |
| Not Named in Database | 408 Gannett Rd | Scituate |
| Not Named in Database | 1 Summit Ave | Scituate |
| Charlestown Navy Yard - Chauffer Quarters - Bldg 1 | Navy Yard | Boston |
| Not Named in Database | 60 Wapping Rd | Kingston |
| Not Named in Database | 36 Summer St | Kingston |
| Not Named in Database | 126 Brookdale St | Kingston |
| Jones, Clara L. House | 16 Upland Rd | Duxbury |
| Holway, William H. Garage | 129 Washington St | Duxbury |
| King, Anne Garage | 44 Beals St | Brookline |
| Not Named in Database | 145 Naples Rd | Brookline |
| Not Named in Database | 39 Neil St | Marlborough |
| Hall, James M. W. House | 45 Grasshopper Ln | Scituate |
| Not Named in Database | 37 Ocean Ave | Scituate |
| Not Named in Database | 46 Blue Hill Ave | Milton |
| Not Named in Database | 10-12 Belvoir Rd | Milton |
| Leland, Amory Garage | 27 Leland Rd | Norfolk |
| Clark, Patrick Barn | 1 Easy St | Randolph |
| Not Named in Database | 427 South Main St | Cohasset |
| Not Named in Database | 97 Exchange St | Millis |
| Pillsbury, Samuel H. House | 10 Charles River Sq | Boston |
| Stevenson, Bertha - Beal, Lillian D. House | 144 Mount Vernon St | Boston |
| Evergreen Cemetery - Commonwealth Avenue Fence | 2060 Commonwealth Ave | Boston |
| Washburn, George W. C. House | 301 Nehoiden St | Needham |
| Bryant, Micah House | 41 Main St | Plympton |
| Crowley, William F. House | 41 Stoneleigh Rd | Watertown |
| Allston Congregational Church Parsonage | 31-41 Quint Ave | Boston |
| Not Named in Database | 411 Canton Ave | Milton |
| Not Named in Database | 525 Brook Rd | Milton |
| Withington, Wales - Bird, Frank M. House | 3 Lantern Ln | Canton |
| Schmidt, Henry D. Jr. House | 37 Hilltop Rd | Brookline |
| Welch, Thomas House | 130 Franklin St | Arlington |
| Butterfield, Joseph House | 32 Lake St | Arlington |
| Not Named in Database | 301-309 Broadway | Arlington |
| Newton - Waltham Savings Bank | 100 Maple St | Waltham |
| Pettee, Otis T. House | 50 Pettee St | Newton |
| Sherman, Hiram A. House | 15 Oak St | Newton |
| DeMichelle, Henry House | 16 Sullivan Ave | Newton |
| Joyce, John Teamster Barn | 105R Pearl St | Newton |
| MacCandlish, James House | 24 Breamore Rd | Newton |
| Warren, S. Edward House | 33 Copley St | Newton |
| Colburn, George D. House | 156 Park St | Newton |
| Maynard, J. W. House | 20 Richardson St | Newton |
| Paine, Jedediah T. House | 108 Newtonville Ave | Newton |
| McMullen, Nicholas House | 108 Adams St | Newton |

| HISTORIC SITE NAME | ADDRESS | TOWN NAME |
|---|---|---|
| Morgan, John House | 36-40 Cook St | Newton |
| Pickering, Samuel F. - Dillingham, Isaac S. House | 81 Woodland Rd | Newton |
| Williams, M. Sinclair House | 589 California St | Newton |
| Leeds, Edmund I. House | 37 Beechcroft Rd | Newton |
| Wales, Thomas C. - Moir, John House | 334 Hammond St | Newton |
| Ritchie, James H. House #1 | 34 Hancock Ave | Newton |
| Muldoon, Arthur - Muldoon, Sophia House | 27 Madoc St | Newton |
| Clark, Sydney P. House | 52 Ripley St | Newton |
| Carbone, Philip House | 38 Hyde St | Newton |
| Irving, John House | 449 Highland St | Newton |
| Kenrick, John House | 241 Nahanton St | Newton |
| Pettee, Otis T. House | 65 Waldorf Rd | Newton |
| Chadbourne, Geneva House | 11 Irvington St | Newton |
| Not Named in Database | 125 Lincoln St | Newton |
| Newton Tennis Club | 15 Chestnut Terr | Newton |
| Not Named in Database | 46 Wachusett Rd | Newton |
| Not Named in Database | 336-348 Walnut St | Newton |
| Burke, John J. House | 33 Old Orchard Rd | Newton |
| Not Named in Database | 73 Rowena Rd | Newton |
| McConnell, Nellie R. House | 170 Pine Ridge Rd | Newton |
| Chase, Silas Edwin - Lummus, Charles Otis House | 19 Jefferson St | Newton |
| Day, Robert Walcott House | 358 Beacon St | Newton |
| Newton Upper Falls Playground Field House | Pennsylvania Ave | Newton |
| Not Named in Database | 201 Jackson Rd | Newton |
| Sachs, Dr. David House | 71 Studio Rd | Newton |
| Carver, Matilda C. House | 33 Central Ave | Newton |
| Not Named in Database | 89 Montrose St | Newton |
| Not Named in Database | 19 Richards Cir | Newton |
| Not Named in Database | 55 Hanson Rd | Newton |
| Not Named in Database | 16 Hargrave Cir | Newton |
| Not Named in Database | 792 Beacon St | Newton |
| Not Named in Database | 80 Beaumont Ave | Newton |
| Bullard, Frederick House | 19 Lawrence Ave | Newton |
| Not Named in Database | 9 Bemis Rd | Newton |
| Not Named in Database | 346 California St | Newton |
| Not Named in Database | 15 Lawn Ave | Newton |
| Vose, Arthur W. House | 8 Central Close | Newton |
| Not Named in Database | 9 O'Rourke Path | Newton |
| Not Named in Database | 17 O'Rourke Path | Newton |
| Not Named in Database | 131 Wiswall Rd | Newton |
| Not Named in Database | 19 Selwyn Rd | Newton |
| Not Named in Database | 102-104 Louise Rd | Newton |
| Not Named in Database | 53 Andrew St | Newton |
| Davis, Maria H.  Apartment House | 1 Candor Pl | Boston |
| Not Named in Database | 51 Winthrop St | Milton |
| Not Named in Database | 175-177 Florence St | Newton |
| Russell, John House | 4 Franklin St | Medford |
| Carver Cotton Gin Company Engine Room | 15 Whitman St | East Bridgewater |
| Mount Auburn Cemetery - Alfred, William Monument | 580 Mount Auburn St | Watertown |
| Mount Auburn Cemetery - Emery, John Abbot Monument | 580 Mount Auburn St | Watertown |
| Mount Auburn Cemetery - Brewer, Gardner Monument | 580 Mount Auburn St | Watertown |
| Gage, Charles House | 79-81 Oak St | Milton |
| Not Named in Database | 30 Harvard Ave | Medford |
| Not Named in Database | 1192 Brook Rd | Milton |
| Not Named in Database | 66 Webster Rd | Milton |
| Not Named in Database | 22 Collier Rd | Scituate |
| Not Named in Database | 74 Collier Rd | Scituate |
| Not Named in Database | 53 Gilson Rd | Scituate |
| Welch, George F. House | 6 Michael Ave | Scituate |
| Not Named in Database | 8 Wardman Rd | Boston |
| Not Named in Database | 26 Evans Way | Boston |
| Not Named in Database | 75 Riverside Ave | Medford |
| Potter, James E. - Carrozza, Gerardo and Carmela Bosco House | 61-63 Magoun Ave | Medford |
| Fellsway Theatre | 265-271 Spring St | Medford |
| Burrill, William H. House | 13 Revere Pl | Medford |

| HISTORIC SITE NAME | ADDRESS | TOWN NAME |
|---|---|---|
| Island Grove Park - Perimeter Fence | Park Ave | Abington |
| Not Named in Database | 154 Webster St | Boston |
| Not Named in Database | 211-213 Webster St | Boston |
| Milton Girls' Clubhouse | 26 High St | Milton |
| Not Named in Database | 118 Newbury St | Brockton |
| Not Named in Database | 11 North Arlington St | Brockton |
| Wise, William Mason and Marguerite Louise House | 116 Highland St | Newton |
| Not Named in Database | 45 Avalon Rd | Milton |
| Not Named in Database | 47 Avalon Rd | Milton |
| Fasch, Clifton House | 33 Oak Rd | Milton |
| Tasker Apartments, The | 18-24 Sonoma St | Boston |
| Saxonville Mills Company House - Weise House | 42 Central St | Framingham |
| Saxonville Mills Company House - Small House | 37 Chestnut St | Framingham |
| Spagnulo - Nolder House | 11 Centennial Pl | Framingham |
| Knapp, Oren S. Building | 205 Washington St | Somerville |
| Farley, Mortimer T. and Ruth House | 95 Summer St | Weston |
| Not Named in Database | 120 Warren Ave | Milton |
| Lincoln, Mordecai House | 62-68 Mordecai Lincoln Rd | Scituate |
| Yavner, Morris - Goodman, Morris House | 122 Addington Rd | Brookline |
| Gutlon, Morris and Selma Building | 338-342 Warren St | Boston |
| Meserve, George W. Row House | 92 Brook Ave | Boston |
| Sullivan, John L. House | 704 Hancock St | Abington |
| Lord, Thomas and Frances House | 51 Saint James St | Boston |
| Tinkham, Herbert House | 417 West Elm St | Brockton |
| Field, Daniel Waldo House | 806 North Main St | Brockton |
| Huston, Thomas E. House | 87-89 Central Ave | Braintree |
| Not Named in Database | 36 Maple St | Braintree |
| Fore River Shipyard - Fabrication Shop #2 | 97 East Howard St | Braintree |
| Hartshorn, Edmund House | 188 East Central St | Franklin |
| Parish House, Old - Fuller Block | 199 Main St | Medway |
| Wood's Store | 1 High St | Medway |
| Not Named in Database | 830 Washington St | Holliston |
| Not Named in Database | 15 Walker St | Hopkinton |
| Not Named in Database | 105 Hayden Rowe St | Hopkinton |
| Not Named in Database | 15 Cedar St | Hopkinton |
| Not Named in Database | 252 Boston Rd | Southborough |
| Dawson, James Frederick House | 37 Ash Ln | Sherborn |
| Greenwood, Aaron Barn | 110 Washington St | Sherborn |
| Paul, Eleanor - Carter, Ettie Guest House | 41 North Main St | Sherborn |
| Burgess, Joseph House | 46 Baker St | Foxborough |
| Allen, Melzar House | 777 East St | Walpole |
| Old Colony Railroad | Depot St | Easton |
| Weatherbee, Thomas House | 28 Pine St | Easton |
| Balderston, Katherine House | 49 Cottage St | Wellesley |
| Fiske, Enoch House | 50 Oakland St | Wellesley |
| Conant, David - Connolley, Andrew House | 25 Ledyard St | Wellesley |
| Not Named in Database | 1255 High St | Westwood |
| Not Named in Database | 17 Buckmaster Rd | Westwood |
| Not Named in Database | 80 Oak St | Waltham |
| Not Named in Database | 3-5 Sweets Ct | Watertown |
| Boucher, J. Adelaid House | 14-16 Irving St | Watertown |
| Blake, Thomas House | 642 Pleasant St | Belmont |
| Wilkinson, Guy House | 1106 Boylston St | Brookline |
| Zarrahn, Carl G. House | 192 Hinckley Rd | Milton |
| Aberdee, Henry Three Decker | 73 Hillside St | Boston |
| Not Named in Database | 27 Dudley St | Boston |
| Bowditch, Alfred House | 32 Woodland St | Boston |
| Page, Kilby House | 20 Robinwood Ave | Boston |
| Not Named in Database | 68 Spruce St | Watertown |
| Norge Boston Refrigerator Sales Company | 1026-1028 Commonwealth Ave | Brookline |
| Harvard Business School - Loeb Hall | Soldiers Field Rd | Boston |
| Child, Francis J. House | 67 Kirkland St | Cambridge |
| White, Thomas R. Row House | 20 Saint Germain St | Boston |
| Wheatland, George House | 53 Hereford St | Boston |
| Williams, Jarvis House | 152 Commonwealth Ave | Boston |

| HISTORIC SITE NAME | ADDRESS | TOWN NAME |
|---|---|---|
| Not Named in Database | 13 Worcester Sq | Boston |
| Not Named in Database | 10-12 George St | Somerville |
| Not Named in Database | 24 Hanson St | Boston |
| Wiley, Robert R. Town House | 59 Warren St | Boston |
| Not Named in Database | 551 Massachusetts Ave | Boston |
| Bonzagni, Vincent Building | 222-226 Friend St | Boston |
| Tobey, J. W. House | 131 Newbury St | Boston |
| Purity Cheese Grocery Store | 55 Endicott St | Boston |
| Brockway-Smith Warehouse and Factory | 465 Medford St | Boston |
| Lafayette Hotel - Brigham's Hotel | 638-644 Washington St | Boston |
| Saint Gabriel's Monastery | 159 Washington St | Boston |
| Hill, Joseph W. House | 57 Baldwin St | Boston |
| Not Named in Database | 70-72 Commercial St | Boston |
| Not Named in Database | 147 Fulton St | Boston |
| Loring, Judah Double House | 152-154 Riverside Ave | Medford |
| Bridgewater Iron Mfg. Company Worker Housing | 4 Highland Terr | Bridgewater |
| Keith, Heman House - Cinder Hill Farm | 492 North Central St | East Bridgewater |
| Wilde, Frank E. House | 37 Belcher St | Holbrook |
| Warren, Augustus N. House | 31 Spring St | Rockland |
| Curtis, Samuel House | 241 River St | Norwell |
| Barnicoat, S. H. Monuments | 114 Columbia St | Quincy |
| Dimmock Building | 1143-1163 Hancock St | Quincy |
| Nicholson, Louis House | 147-149 Faxon Park Rd | Quincy |
| Not Named in Database | 48 Prospect St | Quincy |
| Not Named in Database | 1261 Commercial St | Weymouth |
| Fitzpatrick, Andrew Three Decker | 5 Lamson St | Boston |
| Cushing, Seth B. House | 730 Main St | Hingham |
| Pratt, Aaron - Hernan House | 558 Beechwood St | Cohasset |
| Watson, Charles H. House | 78 Beechwood St | Cohasset |
| Ripley, William Jr. House | 13 Beechwood St | Cohasset |
| Wellesley Farms Railroad Station | Croton St Extension | Wellesley |
| Harvard University - Stoughton Hall | Harvard Yard | Cambridge |
| Not Named in Database | 80 Elm St | Kingston |
| Plymouth and Kingston Street Railway Trolley Barn | 7 Pembroke St | Kingston |
| Ford, James Homestead | 100 Old Mount Skirgo St | Marshfield |
| Marshfield Civil War Monument | 44 Old Main St | Marshfield |
| Not Named in Database | 104 Gurnet Rd | Duxbury |
| Rafferty, Michael J. Garage | 67 Eliot St | Brookline |
| Morgan House | 39 Cedar St | Wellesley |
| Prospect Hill Cemetery - Richardson Tomb | Auburn Rd | Millis |
| Rubin, Samuel House | 53 Craig St | Milton |
| Norfolk Town Offices | 1 Liberty Ln | Norfolk |
| Not Named in Database | 76 G St | Boston |
| King, Otis House | 68 West Cedar St | Boston |
| Miller, Russell A. House | 5 Goodwin Pl | Boston |
| Sacred Heart Roman Catholic School | 1065 Canterbury St | Boston |
| Factory Buildings Trust Industrial Building #3 | 23-27 Wormwood St | Boston |
| Hemenway, Augustus II Card House | 14 Hemenway Dr | Canton |
| Bird Park - Pergola Gate | Washington St | Walpole |
| Bird Park - Staff and Maintenance Building | Washington St | Walpole |
| Quincy Shore Drive - Black's Creek Tide Gates | Quincy Shore Dr | Quincy |
| Quincy Shore Drive - Segment Three | Quincy Shore Dr | Quincy |
| Revere Beach Parkway | Revere Beach Pkwy | Chelsea |
| Not Named in Database | 10 Dorrance St | Boston |
| Sigourney, Margaret Barker - Winthrop, Margaret C. Stable | 14 Byron St | Boston |
| Not Named in Database | 22 West St | Medford |
| Ames Shovel and Tool Company Tenement #11 | 72-74 Pond St | Easton |
| Williams, Mary E. House | 16-18 Miller Stile Rd | Quincy |
| Moffat, Abner House | 89 Bailey Rd | Watertown |
| Christian Science Mother Church Extension | 250 Massachusetts Ave | Boston |
| Maynard, Gertrude F. House | 168 Massapoag Ave | Sharon |
| Wheeler, Horace Rental House | 16-18 Wheeler Ln | Watertown |
| Elmhurst, The - Glenwood, The | 475-477 Columbia Rd | Boston |
| Woods, Arthur O. House | 28 Mohawk Way | Cohasset |
| Beale, Donald F. House | 31 Brewster Rd | Cohasset |

| HISTORIC SITE NAME | ADDRESS | TOWN NAME |
|---|---|---|
| Plymouth Cordage Company Worker Housing | 10 North Spooner St | Plymouth |
| Adams Street Bridge over Monatiquot River | Adams St | Braintree |
| West Medway Community Church | Main St | Medway |
| Bray, Stephen House | 48 Mechanic St | Holliston |
| Morse, Moses House | 16 Old Flanders Rd | Westborough |
| Fay, Dea. Jonas Barn | 25 Jericho Hill Rd | Southborough |
| Fay, Samuel Fisher House | 118 Middle Rd | Southborough |
| Clark, Eben C. House | 55 Pleasant St | Dover |
| Not Named in Database | 7-9 Mechanic St | Foxborough |
| Wenzel, Thomas P. House | 224 Winslow Ave | Norwood |
| Ames Shovel and Tool Company Machine Shop | 28 Main St | Easton |
| Unity Church of North Easton Parsonage | 9 Main St | Easton |
| Messinger, Jonathan House | 475 Washington St | Canton |
| Village Church Parsonage | 24 Linden St | Wellesley |
| Not Named in Database | 14 Fox Hill St | Westwood |
| Not Named in Database | 199 Lowder St | Dedham |
| Stuart Crane Company | 70 Phillips St | Watertown |
| Kilpatrick, Charles W. House | 17 Sycamore St | Belmont |
| Not Named in Database | 25 Pomfret St | Boston |
| Osgood, George House | 23 Sumner Rd | Brookline |
| Not Named in Database | 31 Burroughs St | Boston |
| Georgian, The | 296-300 Harvard St | Brookline |
| Turner's Pond | Canton Ave | Milton |
| Not Named in Database | 59 Walk Hill St | Boston |
| Not Named in Database | 39 Millmont St | Boston |
| Not Named in Database | 17 Warwick St | Boston |
| Not Named in Database | 7 Fairland St | Boston |
| Not Named in Database | 470-476 Blue Hill Ave | Boston |
| Smith, Hamilton I. House | 120 Bellevue St | Boston |
| Allston Congregational Church | 41 Quint Ave | Boston |
| Not Named in Database | 44 Eliot St | Boston |
| Hotel Greyburn | 77 Bishop Allen Dr | Cambridge |
| Carr, Martin W. School | 25 Atherton St | Somerville |
| Robinson, George N. - Lovejoy, Loyal House | 34 Spring St | Somerville |
| Not Named in Database | 187 West Brookline St | Boston |
| Whitney, Henry M. Row House | 48 Saint Stephen St | Boston |
| Mandell, Emily House | 247 Commonwealth Ave | Boston |
| Nesson, Israel Building | 8-16 Garrison St | Boston |
| Osgood and Hart Iron Foundry | 3 Sherman St | Boston |
| Douse, Arthur H. Three-Decker | 93 Draper St | Boston |
| Hyde, Francis House | 32 Cordis St | Boston |
| Not Named in Database | 23 Pine St | Boston |
| Not Named in Database | 41 Everett St | Boston |
| Riverway Shelter and Toolhouse | Park Dr | Boston |
| Charlestown Engine House #50 | 32A Winthrop St | Boston |
| Not Named in Database | 47-49 Corinth St | Boston |
| Freeland, Charles House | 69 Newbury St | Boston |
| Arborway Carmen's Lobby | 3640 Washington St | Boston |
| Sanford, The | 1511-1525 Washington St | Boston |
| Mullen, John H. Apartment House | 1688 Washington St | Boston |
| Not Named in Database | 48 Chandler St | Boston |
| Kittredge, Frederick A. House | 365 Broadway | Everett |
| Home School | 51 Summer St | Everett |
| Strong, Joseph House | 353 Central St | East Bridgewater |
| McCarthy, Henry House | 228-256 Plain St | Rockland |
| Not Named in Database | 9 Pleasant St | Weymouth |
| Danforth, Dr. Clifford House | 38 Fogg Rd | Weymouth |
| Bryant, Peleg - Hatch, John House | 536 Main St | Norwell |
| Randall, Job House | 104 River St | Norwell |
| Nash, John King House | 667 Main St | Norwell |
| Not Named in Database | 199 Thomas Burgin Pkwy | Quincy |
| Garfield House | 179 President's Ln | Quincy |
| Pratt, Thomas - Faxon, Job Milkhouse | 69 Faxon Ln | Quincy |
| Dunham, Arthur House | 30 Sea Ave | Quincy |
| Long Island Bridge over Quincy Bay | Long Island | Boston |

| HISTORIC SITE NAME | ADDRESS | TOWN NAME |
|---|---|---|
| Chelsea Savings Bank | 267 Broadway | Chelsea |
| Not Named in Database | 114 Atlantic Ave | Hull |
| McDonald, Thomas J. House | 166 Linden Dr | Cohasset |
| Barron, C. W. House | 82 Pleasant St | Cohasset |
| Litchfield, J. Loring House | 393 South Main St | Cohasset |
| Battles, Jared House | 348 South Main St | Cohasset |
| Cohasset Highway Department Garage | 25 Parking Way | Cohasset |
| Williams, Ralph B. - Bremer, Dr. John L. House | 216 Atlantic Ave | Cohasset |
| Knowles, John Appleton House | 365 Atlantic Ave | Cohasset |
| Canton Corner Cemetery Public Receiving Tomb | Washington St | Canton |
| Quimby, Benjamin Frank House | 854 Hammond St | Brookline |
| Long Spread | Wellesley College | Wellesley |
| McLaughlin, Elisha House | 64 Winter St | Kingston |
| Not Named in Database | 34 Country Way | Scituate |
| Rich, George House | 64 Ashburton Ave | Marshfield |
| Dawes, Capt. Allen Barn | 242 Elm St | Duxbury |
| Runkle, John C. House | 22 Cove St | Duxbury |
| Vine Lake Cemetery - Public Receiving Tomb | Main St | Medfield |
| Brigham Cemetery Perimeter Walls | West Main St | Marlborough |
| O'Neil, Francis J. House | 172 Booth Hill Rd | Scituate |
| Not Named in Database | 28 Blue Hill Ave | Milton |
| Not Named in Database | 3 Ferndale Rd | Weston |
| Damon House | 93 Prospect St | Marshfield |
| Not Named in Database | 189 Savin Hill Ave | Boston |
| Rice, Henry G. Stable | 19 Branch St | Boston |
| Sprague, John T. - Lincoln, James House | 7 Acorn St | Boston |
| Auburndale Chambers | 100 Mountfort St | Boston |
| Smith, Arthur A. House | 790 Jerusalem Rd | Cohasset |
| War Memorial Park - Interior Cedar Fencing | River St | West Bridgewater |
| Not Named in Database | 252 Union St | Millis |
| O'Connor, Dennis and Thomas Liquor Store | 42 Charles St | Boston |
| Weaver's Cottage | 59 South Station St | Duxbury |
| Anderson, John A. House | 15 Mechanic St | Easton |
| Not Named in Database | 38 Garden St | Boston |
| Not Named in Database | 7-9 Myrtle St | Boston |
| Not Named in Database | 3 Phillips St | Boston |
| Not Named in Database | 66 Revere St | Boston |
| Not Named in Database | 50 South Russell St | Boston |
| Not Named in Database | 99 West St | Braintree |
| Not Named in Database | 32 Pleasant St | Middleborough |
| Wing, Samuel House | 165 Franklin St | Wrentham |
| Cutler, Elisha House | 2 Cottage St | Medway |
| Farrell, James House | 43 Elm St | Holliston |
| Wrentham State School - Quinn School | Littlefield Rd | Wrentham |
| Saint Mark's Episcopal Church Rectory | 27 Main St | Southborough |
| Kraillo House | 305 Singletary Ln | Framingham |
| Parmenter - Garfield Cobbler Shop | 1015 Boston Post Rd | Marlborough |
| Trowbridge, John House | 689 Edmands Rd | Framingham |
| Entwistle House | 4 Stearns St | Framingham |
| Crowley, John J. House | 2 Apple Crest Rd | Weston |
| Swaim, Stanley Guest House | 66 Foundry St | Medfield |
| Howard, Oliver House | 31 Short St | Easton |
| Robinson, Jonathan Double House | 558 Washington St | Canton |
| Not Named in Database | 37 Garden Rd | Wellesley |
| Not Named in Database | 15 Hilltop Rd | Wellesley |
| Fuller, Capt. Jonathan Sr. House | 122 Great Plain Ave | Wellesley |
| Colburn, Samuel House | 229 High St | Westwood |
| Waltham Watch Company Worker Housing | 18-20 Orange St | Waltham |
| Watertown Fire and Police Station | 99 Main St | Watertown |
| Todd, George Building | 7 Washburn Terr | Brookline |
| Clark, Elizabeth W. House | 3 Parley Vale | Boston |
| Cheney, Gardner S. House | 3 Carlisle St | Boston |
| Smith, James House | 22 Gates St | Boston |
| Not Named in Database | 2 Marion Pl | Boston |
| Not Named in Database | 21 Berkeley St | Cambridge |

| HISTORIC SITE NAME | ADDRESS | TOWN NAME |
|---|---|---|
| Not Named in Database | 3 Glover Cir | Somerville |
| Not Named in Database | 44 Brattle St | Cambridge |
| Purdy, Edmund C. - Clark, Joseph House | 14 Harvard Pl | Somerville |
| Wheatland, George House | 429 Marlborough St | Boston |
| Burnham, J. A. House | 21 Commonwealth Ave | Boston |
| Wheatland, George House | 50 Gloucester St | Boston |
| Not Named in Database | 317 Dartmouth St | Boston |
| Not Named in Database | 22 Milford St | Boston |
| Beckler, Daniel W. Row House | 291 K St | Boston |
| Whitwell, H. House | 245 Beacon St | Boston |
| Tirrell, Fred N. House | 60 Beacon St | Boston |
| Not Named in Database | 60 Gordon St | Boston |
| Blaney, Harriet and Sarah C. House | 15-17 Adams St | Boston |
| Not Named in Database | 18 Marion St | Boston |
| Avery, Alden House | 261 Newbury St | Boston |
| Not Named in Database | 1070 Washington St | Boston |
| Batterymarch Building | 54 Batterymarch St | Boston |
| Gray, Solomon S. Row House | 86 I St | Boston |
| Hancock, Ebenezer House - Marshall House | 10 Marshall St | Boston |
| Not Named in Database | 43 Shaw Rd | Bridgewater |
| Holbrook Central Fire Station | 72 South Franklin St | Holbrook |
| Wheeler, Daniel G. House | 72 Vernon St | Rockland |
| Not Named in Database | 210 Union St | Weymouth |
| Beal, Abijah - Brooks, Theodore House | 1126 Union St | Rockland |
| Not Named in Database | 14 Furnace St | Halifax |
| Robinson, D. Willard Relief #13 Auxiliary Post | 102 High St | Norwell |
| Adams - Trigg House | 20 Mechanic St | Milton |
| Not Named in Database | 23-25 Bridge St | Quincy |
| Messier, Elphege House | 28 Quincy St | Quincy |
| Edwards, Clarence House | 34 Hancock Ct | Quincy |
| Not Named in Database | 11 Ledge Hill Rd | Weymouth |
| Not Named in Database | 1062 Commercial St | Weymouth |
| Fort Strong - Battery George Taylor | Long Island | Boston |
| McDonald, Matt J. Company Special Steel Company | 3 Anchor Way | Boston |
| Cook, Charles R. House | 640 Main St | Hingham |
| Not Named in Database | 8 Emerald St | Hingham |
| Lincoln, Gen. Benjamin House | 181 North St | Hingham |
| Oneida Football Club Tablet | Boston Common | Boston |
| The Founders' Memorial | Boston Common | Boston |
| Hopkins, Roland G. Garage | 142 Crafts Rd | Brookline |
| Holleran, William H. House | 691 Hammond St | Brookline |
| Winsor, James House | 2 Water St | Duxbury |
| Churchill, Stephen House | 332 Washington St | Duxbury |
| Not Named in Database | 433 Washington St | Duxbury |
| Powder Point Bridge | Powder Point Ave | Duxbury |
| Fourth Cliff Battery #208 | Cliff Rd North | Scituate |
| Camp Kiwanee - Infirmary | 1 Camp Kiwanee Rd | Hanson |
| Merritt, Earle W. House | 304 Clapp Rd | Scituate |
| O'Neill, Francis J. House | 22 Elm Ct | Cohasset |
| Not Named in Database | 61 Dean Rd | Weston |
| Franklin - Norfolk Airport | River Rd | Norfolk |
| Lane, Frederick L. House | 30 Spring St | Hingham |
| Smith, L. Barn | 41 Lafayette St | Randolph |
| Rogers, Avery House | 109 Old Main St | Marshfield |
| Not Named in Database | 15 Dixfield St | Boston |
| Beard - Connors Double House | 16 Thomas Pk | Boston |
| Not Named in Database | 10 Davitt St | Boston |
| Not Named in Database | 176 Grampian Way | Boston |
| Not Named in Database | 15 Playstead Rd | Boston |
| Jones, J. - Allen, R. N. House | 60 West Cedar St | Boston |
| Snow, William House | 56 Pinckney St | Boston |
| Chapin, Hollis House | 74 & 74 1/2 Pinckney St | Boston |
| Saint Christopher Roman Catholic Church Rectory | 255 Mount Vernon St | Boston |
| Not Named in Database | 17 Union St | Walpole |
| Gore Place Farmhouse | 52 Gore St | Watertown |

| HISTORIC SITE NAME | ADDRESS | TOWN NAME |
|---|---|---|
| Amory, William - Parker, Herbert House | 90 Charles St | Boston |
| Rogers, George M. Apartment Building | 138-140 Mount Vernon St | Boston |
| Reynolds Farm - Delano, John House | 184 Surplus St | Duxbury |
| United States Color and Chemical Company Laboratory | 160 Megunko Rd | Ashland |
| Bennett Auto Exchange Body Shop | 26 Bennett St | Somerville |
| Ray Science Building - Dean Junior College | 119 Main St | Franklin |
| Rockville Firehouse | Myrtle St | Millis |
| Palumbo - Poli House | 35 Frairy St | Medfield |
| Curtis, Daniel D. House | 50 North St | Medfield |
| Not Named in Database | 194 Southville Rd | Southborough |
| Fahey, J. House | 77 Hayden Rowe St | Hopkinton |
| Fenton, Bartholomew - Cone, John T. House | 41 Hayden Rowe St | Hopkinton |
| Fayville Baptist Church | 54 Central St | Southborough |
| Westboro Savings Bank | 6 Cherry St | Southborough |
| Osborne, Charles - Daniels, Charles House | 191 High St | Ashland |
| Brigham, Lt. William Park | West Main St | Marlborough |
| Morse, Winsor - Arnold, Winslow Jr. House | 386 Farm Rd | Marlborough |
| Coolidge, Joseph D. Barn | 83 North Main St | Sherborn |
| Newell, Eleazar Allen Barn | 23 Farm St | Medfield |
| Station Tree | Winter St | Natick |
| F. Gilbert Hills State Forest - CCC Fire Pits | Rt 1 | Foxborough |
| Barr, Thomas House | 133 Pine St | Needham |
| Temple, Wallace House | 37 Whiting Rd | Wellesley |
| Flaherty, Michael J. House | 24 Sumner Rd | Wellesley |
| Not Named in Database | 95 Parker St | Westwood |
| Miller, Charles S. House | 30 Norfolk Rd | Brookline |
| Tucker, Philip House | 163 Dean Rd | Brookline |
| Talbot, Charles R. Carriage Barn | 79 Druce St | Brookline |
| Glazer, Philip House | 87 Clinton Rd | Brookline |
| Not Named in Database | 36 Sumner Rd | Brookline |
| Shepard, George F. House | 62 Cliff Rd | Milton |
| Sorkin, Jacob House | 33 Fairland St | Boston |
| Not Named in Database | 3 Fairland St | Boston |
| Colby, Lucretia House | 23 York Terr | Brookline |
| Radnor Hall | 983-984 Memorial Dr | Cambridge |
| Not Named in Database | 7 Berkeley Pl | Cambridge |
| Not Named in Database | 5 Follen St | Cambridge |
| Farnham, Wilbert D. House | 51 Meacham Rd | Somerville |
| Harvard Medical School - Vanderbilt Hall | 107 Ave Louis Pasteur | Boston |
| Not Named in Database | 156 West Brookline St | Boston |
| Champney, John - White, Isaac D. Row House | 682 Parker St | Boston |
| Fuller, Lorin F. Building | 79 Saint Botolph St | Boston |
| Quincy, The | 15 Quincy St | Somerville |
| Not Named in Database | 429 Shawmut Ave | Boston |
| Not Named in Database | 3 Rowell St | Boston |
| Not Named in Database | 671-673 Boylston St | Boston |
| Not Named in Database | 751 Dorchester Ave | Boston |
| Loring, B. T. House | 150 Beacon St | Boston |
| Not Named in Database | 54 Gordon St | Boston |
| Not Named in Database | 58-60 White St | Boston |
| Kimball Building | 18-28 Tremont St | Boston |
| Not Named in Database | 8-16 Harvard Terr | Boston |
| Boston Lunatic Hospital - O Ward | 591 Morton St | Boston |
| Hotel Alexandra | 1759-1763 Washington St | Boston |
| Tillinghast, Charles M. House | 664 Washington St | Boston |
| Faxon Building | 66-72 Summer St | Boston |
| Not Named in Database | 149 Trenton St | Boston |
| Not Named in Database | 32 Charter St | Boston |
| Not Named in Database | 38 Williams St | Chelsea |
| Wales, William Jr. House | 533 Hancock St | Abington |
| Not Named in Database | 23 Lake St | Kingston |
| Bowker Family Cemetery | Bowker St | Norwell |
| Wollaston Theatre | 14 Beale St | Quincy |
| Not Named in Database | 137 President's Ln | Quincy |
| Not Named in Database | 37-39 Quincy Ave | Quincy |

| HISTORIC SITE NAME | ADDRESS | TOWN NAME |
|---|---|---|
| American Revolving Crane | 97 East Howard St | Quincy |
| Winsloe, Mabel McQuade House | 561 Quincy Shore Dr | Quincy |
| Not Named in Database | 755 Columbia Rd | Boston |
| Not Named in Database | 1291 Commercial St | Weymouth |
| Not Named in Database | 146 Saint Andrew Rd | Boston |
| Not Named in Database | 67 Elm St | Hingham |
| Not Named in Database | 11 Kent's Ln | Hingham |
| Not Named in Database | 29 North St | Hingham |
| Not Named in Database | 8 Sunset Ave | Hull |
| Souther, Suzanne House | 116 Doane St | Cohasset |
| Perkins, T. H. Barn | 15 Jerusalem Ln | Cohasset |
| Parsons, Richard B. House | 369 Jerusalem Rd | Cohasset |
| St. John, Celia R. House | 3 Ripley Rd | Cohasset |
| Smith, Capt. Joseph H. House | 35 North Main St | Cohasset |
| Walsh, John J. House | 10 Highland Ct | Cohasset |
| Tower, Nichols House | 74 Beach St | Cohasset |
| Sumner, Charles Statue | Boston Public Garden | Boston |
| Charlestown Navy Yard - Second Avenue | Navy Yard | Boston |
| Drew, Lucy - Weston, Bradford House | 41 Cove St | Duxbury |
| Not Named in Database | 177 Babcock St | Brookline |
| Mitchell, Marcus House | 65 West Plain St | Wayland |
| Not Named in Database | 17 West Union St | East Bridgewater |
| Greenfield, Joseph House | 9 Sumner St | Milton |
| Hochman, Rabbi Chaplin Jacob Memorial Boulder | 0 Blue Hills Pkwy | Milton |
| Manchester, Eli Jr. House | 59 Jerusalem Road Dr | Cohasset |
| Not Named in Database | 94 Warren St | Randolph |
| Not Named in Database | 18 Bayside St | Boston |
| Chalfin, Harry Tenement Building | 49-51 Phillips St | Boston |
| Not Named in Database | 2 Cummington St | Boston |
| Not Named in Database | 9 Wolcott Ave | Walpole |
| Kautz, George W. House | 23 Schofield Rd | Cohasset |
| Not Named in Database | 11 Shaw St | Weymouth |
| Dana, George E. House | 55 Center St | Easton |
| Not Named in Database | 44-44A Joy St | Boston |
| Not Named in Database | 102-102A Myrtle St | Boston |
| Ward, Richard P. House | 11 Saddle Ridge Rd | Milton |
| Standish, Myles Burying Ground Perimeter Wall | Chestnut St | Duxbury |
| Not Named in Database | 10 Cape Cod Ln | Milton |
| Chuker, Jacob I. House | 135 Arlington Rd | Brookline |
| Hoffman, Hyman House | 50 Beresford Rd | Brookline |
| Eliot, Mary House | 86 Randolph Rd | Brookline |
| Hancock Village Duplex | 180-186 Thornton Rd | Brookline |
| Saint Jerome's Roman Catholic Church Rectory | 201 Lake St | Arlington |
| Bucknam, James House | 10 Swan St | Arlington |
| Not Named in Database | 8 Addison St | Arlington |
| Call, Henry Barn | 218 Pleasant St | Arlington |
| Cunningham, Luther T. Grocery Store | 1276-1278 Boylston St | Newton |
| Livermore House | 156 Charlesbank Rd | Newton |
| Birdsall, William House | 118 Newtonville Ave | Newton |
| Powell, Edward House | 265 California St | Newton |
| Duggan, Henry S. House | 33 Cook St | Newton |
| Eldern, George H. House | 23 Davis St | Newton |
| Putnam, Herman L. House | 34 Winthrop St | Newton |
| Horton, Thayer - Grant, James Henry House | 206 Melrose St | Newton |
| Higgens, Charles W. House | 38 Woodbine St | Newton |
| Not Named in Database | 46 Oakland Ave | Newton |
| Sommers, Charles B. House | 128 Lowell Ave | Newton |
| Brown, Atkins House | 119 Lowell Ave | Newton |
| Taylor, Mark C. House | 161 Walnut St | Newton |
| Stone, George V. House | 54 Otis St | Newton |
| Hartshorne, Francis J. House | 318 Cabot St | Newton |
| Sayles, Robert W. House | 263 Hammond St | Newton |
| Thaxter, Samuel Goffe - Dearborn, Rebecca W. House | 31 Cornell St | Newton |
| Sumner, Eban House | 518 Commonwealth Ave | Newton |
| Not Named in Database | 11 Elmore St | Newton |

| HISTORIC SITE NAME | ADDRESS | TOWN NAME |
|---|---|---|
| Stearns, Andrew House | 106 Gibbs St | Newton |
| Warren, George House | 145 Gibbs St | Newton |
| Dodge, Henry H. House | 26 Orient Ave | Newton |
| Polsey, Mary E. House | 278 Lake Ave | Newton |
| Sullivan, Timothy D. House | 1229 Walnut St | Newton |
| Not Named in Database | 33 The Ledges Rd | Newton |
| Not Named in Database | 44 Old England Rd | Newton |
| Not Named in Database | 26 Bothfeld Rd | Newton |
| Not Named in Database | 45 Pine Crest Rd | Newton |
| Not Named in Database | 101 Manchester Rd | Newton |
| Not Named in Database | 140 Allen Ave | Newton |
| Not Named in Database | 63 Neshobe Rd | Newton |
| Goodman, Ray Gibbs House | 140 Chestnut Hill Rd | Newton |
| Not Named in Database | 21-23 Jackson Terr | Newton |
| Not Named in Database | 51 Wyoming Rd | Newton |
| Chapman, John W. House | 75 Prescott St | Newton |
| Abbott, John E. - Pitman, Charles H. Double House | 36-38 Lowell Ave | Newton |
| Higgins, Eben House | 190 Walnut St | Newton |
| Not Named in Database | 36 Judith Rd | Newton |
| Not Named in Database | 20 Andrew St | Newton |
| Goodridge, E. F. House | 27-29 Washington Pk | Newton |
| Not Named in Database | 15-17 Jackson Terr | Newton |
| Not Named in Database | 10 Crehore Dr | Newton |
| Munsell, Albert H. House | 69 Middlesex Rd | Newton |
| Not Named in Database | 14-16 Melville Ave | Newton |
| Not Named in Database | 57 Lorna Rd | Newton |
| Not Named in Database | 17 Keller Path | Newton |
| Not Named in Database | 5 Truman Rd | Newton |
| Not Named in Database | 128 Baldpate Hill Rd | Newton |
| Echo Bridge | Charles River | Newton |
| Quirk, Michael House | 12-14 Adams Terr | Newton |
| Not Named in Database | 179-181 Adams St | Newton |
| Not Named in Database | 9 Murphy Ct | Newton |
| Roberts, Edward S. House | 114 Beacon St | Newton |
| Not Named in Database | 94 Warren Ave | Milton |
| Not Named in Database | 131 Audubon Rd | Milton |
| Not Named in Database | 19 Winthrop St | Milton |
| Not Named in Database | 110 Salem St | Boston |
| Not Named in Database | 37 Cooper St | Boston |
| Goodwin, George Tenney - Sharkey, Edward F. House | 54 South St | Medford |
| Sudbury Aqueduct Waste Weir B | Davis Brook | Natick |
| Mount Auburn Cemetery - Booth, Edwin Memorial | 580 Mount Auburn St | Watertown |
| Woodside Cottages Marker | 10 Wyndstone Way | Framingham |
| Mount Auburn Cemetery - Parker, Isaac Obelisk | 508 Mount Auburn St | Watertown |
| Billings, Thomas House | 62 Oak St | Milton |
| Not Named in Database | 8 Verndale Rd | Milton |
| Curran, Francis J. Building | 67-69 North Main St | Randolph |
| Not Named in Database | 94 Reservation Rd | Milton |
| Not Named in Database | 97 Huntington Rd | Milton |
| Not Named in Database | 90 Governors Rd | Milton |
| Not Named in Database | 21 Gilson Rd | Scituate |
| Mowry, Caroline E. House | 99 Esmond St | Boston |
| Fayal Hotel | 25 Fleet St | Boston |
| Brigham, Peter Bent Hospital - Ward A | 5-75 Francis St | Boston |
| Ballou, Russell A. Row House | 4 Chesterton St | Boston |
| Hillside District School | 15 Capen St | Medford |
| Drew, Charles Rollins Barn | 17-19 Thatcher St | Medford |
| Not Named in Database | 45 Cross St | Medford |
| Not Named in Database | 5 Washington Pl | Medford |
| Reed, Albert H. and Ida - Davis, Harold S. and Mary Double House | 210-212 Payson Rd | Belmont |
| Fletcher, Elmer A. Carriage House | 128 School St | Belmont |
| Not Named in Database | 210 Marginal St | Boston |
| Not Named in Database | 408 Sumner St | Boston |
| Moore, J. S. House | 475 Sumner St | Boston |
| Not Named in Database | 279-281 Canton St | Randolph |

| HISTORIC SITE NAME | ADDRESS | TOWN NAME |
|---|---|---|
| Not Named in Database | 12 North Arlington St | Brockton |
| Hauthaway, Frank Morton and Alice Maria Packard House | 195 West Elm St | Brockton |
| Bateman, Mary A. House | 29 Esmond St | Boston |
| Not Named in Database | 18 Rock View Rd | Milton |
| Richardson, Ann Garage | 1R Schuyler St | Boston |
| Medberry, Ira A. House | 11 Schuyler St | Boston |
| Dickerson, George House | 54-56 Naples Rd | Brookline |
| McNeilly, Scott - Fabritzio, Carmine Garage | 60-62 Stedman St | Brookline |
| Sturtevant, George F. Double House | 3-5 Hawkins St | Somerville |
| Osborne, Caleb House | 698 First Parish Rd | Scituate |
| Trumbull, Walter H. Jr. and Mary Winsor House | 209 Meadowbrook Rd | Weston |
| Orient Heights Row House - Building 16 | 200-208 Faywood Ave | Boston |
| Baldwin, Leon E. and Ethel Beatrice Webster House | 72 Addington Rd | Brookline |
| Gill, Walter J. House | 6 Carlisle St | Boston |
| Sprague, Edgar and Mary House | 4 Sunderland St | Boston |
| Pierce, Samuel B. Row House | 185 Magnolia St | Boston |
| Haskins - Jewett, Frank P. Row House | 1 Regent Pl | Boston |
| Not Named in Database | 25 Spruce St | Braintree |
| Rays Woolen Company Worker Housing | 56 Maple St | Bellingham |
| Not Named in Database | 969 Washington St | Holliston |
| Fisher, David House - Whiston House | 22 Dedham St | Wrentham |
| Not Named in Database | 58 Prospect St | Holliston |
| Adams, Almond House | 115 Main St | Hopkinton |
| Rockwood House | 106 Main St | Hopkinton |
| Robinson, Charles House | 125 Newton St | Marlborough |
| Stevens, J. House | 372 Washington St | Holliston |
| Dowse, Benjamin Whip Shop | 91 North Main St | Sherborn |
| Stone, Abner Jr. Double House | 1568-1570 Concord St | Framingham |
| Saxonville Mills Picker House - Building #6 | 2 Central St | Framingham |
| Lincoln, Cortus H. House | 275 Nahatan St | Norwood |
| Dewing - Baker, William Emerson House | 430 Grove St | Needham |
| Not Named in Database | 129 Lake Shore Dr | Westwood |
| Not Named in Database | 31 Sterling Rd | Westwood |
| Not Named in Database | 41 Dwight St | Dedham |
| Young, Benjamin L. House | 20 Young Rd | Weston |
| Not Named in Database | 84-86 Myrtle St | Waltham |
| Not Named in Database | 333 Common St | Belmont |
| First Unitarian Church Belmont | 404 Concord Ave | Belmont |
| Municipal Light Department Building | 450 Concord Ave | Belmont |
| Blue Hill Meteorological Observatory | Blue Hill Reserv | Milton |
| Van Brunt, Henry Gardener's Cottage | 1057 Brush Hill Rd | Milton |
| Partelow, George C. House | 942 Blue Hill Ave | Milton |
| Dabney, William A. House | 153 Dean Rd | Brookline |
| Snow, Theodore House | 30 Farquhar St | Boston |
| Not Named in Database | 36-46 Southbourne Rd | Boston |
| Sargent, Ignatius House | 39 Fairmount St | Brookline |
| Not Named in Database | 11 Houston Ave | Milton |
| Not Named in Database | 40 Linwood St | Boston |
| Not Named in Database | 16-18 Oakland St | Boston |
| Not Named in Database | 244-246 Roxbury St | Boston |
| Not Named in Database | 54 Dudley St | Boston |
| Allen, Stephen M. Gardner's House | 64 Allandale St | Boston |
| Whitton, Royal Jr. House | 36 Melville Ave | Boston |
| Not Named in Database | 35 Rodman St | Boston |
| Capen, Edward House | 29 Percival St | Boston |
| Johnston, George W. Apartments | 40 Strathmore Rd | Brookline |
| Jones, William R. House | 307 Harvard St | Cambridge |
| Porter, Isaac House | 97 College Ave | Somerville |
| Atherton, William House | 144 Commonwealth Ave | Boston |
| Not Named in Database | 17 Greenwich St | Boston |
| Nickerson, Pliny House | 38 West Newton St | Boston |
| Not Named in Database | 4-8 Quincy St | Somerville |
| Cliff, The | 1137-1147 Broadway | Somerville |
| Not Named in Database | 85 Waltham St | Boston |
| Rand, James H. House | 18 Cordis St | Boston |

| HISTORIC SITE NAME | ADDRESS | TOWN NAME |
|---|---|---|
| Not Named in Database | 39 Oak St | Boston |
| Goller, Allen Shoe Factory | 60 K St | Boston |
| Crosby, Stephen V. R. and Henrietta M. House | 95 Beacon St | Boston |
| Not Named in Database | 91 Cedar St | Boston |
| Audubon Court | 514-522 Park Dr | Boston |
| Newhall, Benjamin B. House | 32 King St | Boston |
| Dow, Moses A. House | 28 Harvard St | Boston |
| Cox, George D. Row House | 2 Worthington St | Boston |
| Cummings, C. A. House | 109 Newbury St | Boston |
| Not Named in Database | 20 Front St | Chelsea |
| Not Named in Database | 44 Beacon St | Chelsea |
| Perkins, Rev. Daniel House | 8 Arch St | West Bridgewater |
| Hearsey, William House | 479 Washington St | East Bridgewater |
| Stetson, Matthew and Hannah Lincoln House | 233 Washington St | Hanover |
| West Box Factory Worker Housing | Washington St | Pembroke |
| Stockbridge Family Cemetery | Mount Blue St | Norwell |
| Main Hospital | 97 East Howard St | Quincy |
| Gantry Crane | 97 East Howard St | Quincy |
| Robson's Funeral Home | 40 Sea St | Weymouth |
| Not Named in Database | 13 Garey St | Weymouth |
| Fort Strong - Battery John Hitchcock | Long Island | Boston |
| Goldfinger, Joseph House | 59 Saint Andrew Rd | Boston |
| Hatch, Charles L. House | 332 Shirley St | Winthrop |
| Gordon, Dr. William House | 235 Main St | Hingham |
| Remington, John D. House | 39 Fearing Rd | Hingham |
| Mitchell, Frank Barn | 90 Doane St | Cohasset |
| Cook, John Nowell House | 21 Bow St | Cohasset |
| Lothrop, Col. Thomas House | 18 Spring St | Cohasset |
| Reardon, William H. Jr. House | 8 West Gate Ln | Cohasset |
| Wilkins, James A. - Beal, Capt. George House | 49 Ripley Rd | Cohasset |
| Trott, C. H. Building | 60-68 South Main St | Cohasset |
| Nowack, Clarence R. House | 21 Little Harbor Rd | Cohasset |
| Cutter, W. G. House | 21 Sheldon Rd | Cohasset |
| Charlestown Navy Yard - Dry Dock #1 Caisson | Navy Yard | Boston |
| Peterson, Joel Barn | 208 Myrtle St | Duxbury |
| Not Named in Database | 49 Captain Pierce Rd | Scituate |
| Harlow, Eleazar Jr. House | 1268 Tremont St | Duxbury |
| Sabine, Charles W. Jr. House | 82 King Caesar Rd | Duxbury |
| Not Named in Database | 71 Cabot St | Milton |
| Not Named in Database | 15 Austin St | Milton |
| Wilson, Leland M. House | 30 Surry Dr | Cohasset |
| Robinson, J. Albert House | 189 Washington St | Canton |
| Old Colony Railroad Bridge Abutments | Hill St | Norfolk |
| Turner, Lemuel House | 242 Pleasant St | Norwell |
| Not Named in Database | 18 Hazel Rd | Scituate |
| Not Named in Database | 196 Savin Hill Ave | Boston |
| White Bridge | Washington St | Walpole |
| Damon, Simeon House | 145 Main St | Norwell |
| Old Harbor Reservation Parkways | Old Harbor Pkwy | Boston |
| McClelland, William H. - Chisholm House | 160 Mount Vernon St | Boston |
| Long, George M. House | 501 King St | Cohasset |
| Winthrop Storage Company | 22 Fremont St | Winthrop |
| Sampson, Walter House | 100 Billings St | Sharon |
| Not Named in Database | 12-14 Irving St | Boston |
| Taylor, Henry House | 70 Washington St | Easton |
| Pondville Cemetery - Ware, Thankful Stone | Everett St | Norfolk |
| Congregational Church Cemetery - Smith, B. Stone | 2 Central St | Wellesley |
| Standish Burying Ground - Bradford, Gamaliel Stone | Chestnut St | Duxbury |
| Gov. Ames Estate - Studio | 35 Oliver St | Easton |
| Forte, Ettore - Daniels, Ethel House | 1099 Blue Hill Ave | Boston |
| Arnold, William I. House | 33 Cochato Rd | Braintree |
| Not Named in Database | 311-313 Commercial St | Braintree |
| Smith, Frank A. House and Drug Store | 352-354 Washington St | Braintree |
| Not Named in Database | 384 Plymouth St | Middleborough |
| Not Named in Database | 683 Adams St | Holliston |

| HISTORIC SITE NAME | ADDRESS | TOWN NAME |
|---|---|---|
| Deans, Charles H. - Fuller, A. M. B. House | 3 Cottage St | Medway |
| Toner House, Old | 20 Spencer St | Millis |
| Not Named in Database | 4 Nebraska St | Hopkinton |
| Not Named in Database | 11 Breakneck Hill Rd | Southborough |
| Falconi Brothers Filling Station and Oil Company | 29 Boston Rd | Southborough |
| Not Named in Database | 11 Grant St | Marlborough |
| Howe, S. S. - Bond, E. E. House | 97 Newton St | Marlborough |
| Not Named in Database | 534 Washington St | Holliston |
| Hopestill Farm Barn | 118 Mill St | Sherborn |
| Lewis Furniture Company Building | 73-81 Irving St | Framingham |
| Quimby, Hattie M. House | 40 Baker St | Foxborough |
| Not Named in Database | 11 Elm St | Medfield |
| Lewis, Lt. Barachiah Equestrian Statue | East St | Walpole |
| Guild - Morse - Forseberg House | 686 Pleasant St | Norwood |
| Janco Products Factory Office | 126 Turnpike St | Easton |
| Perkins, Eleanor House | 41 Cliff Rd | Wellesley |
| Boyden, Benjamin House | 1254 High St | Westwood |
| Ryan, Eppa House | 89 Riverview Ave | Waltham |
| Not Named in Database | 797-801 Boylston St | Brookline |
| Stober, William J. House | 61 Hedge Rd | Brookline |
| Meader, Joseph T. House | 22 Emerson St | Brookline |
| Dexter, Anson House | 43 Burroughs St | Boston |
| Parkway United Methodist Church | 158 Blue Hills Pkwy | Milton |
| Blue Hills Reservation Parkway - Chickatawbut Road | Chickatawbut Rd | Quincy |
| Hicks, Josephine M. House | 36 Randolph Ave | Milton |
| Not Named in Database | 6 Logan St | Boston |
| Kenney, James W. House | 33 Sunnyside St | Boston |
| Not Named in Database | 10 Whittemore St | Boston |
| Adams, James H. House | 28 Whiting St | Boston |
| Not Named in Database | 36 Whiting St | Boston |
| Not Named in Database | 78 Forest St | Boston |
| Kenney, Joseph P. House | 228 Pleasant St | Brookline |
| Harvard Business School - Kresge Hall | Soldiers Field Rd | Boston |
| Harvard Business School - Burden Hall | Soldiers Field Rd | Boston |
| Not Named in Database | 12-14 Mifflin Pl | Cambridge |
| Christian Science Church | 13 Waterhouse St | Cambridge |
| Sands, Hiram House | 22 Putnam Ave | Cambridge |
| Pantry, The Grocery Store | 37 Queensberry St | Boston |
| Stanwood, E. C. House | 480 Commonwealth Ave | Boston |
| Crafts, J. M. House | 59 Marlborough St | Boston |
| Gardner, J. L. Estate | 73 Marlborough St | Boston |
| Beckler, D. W. House | 311 Marlborough St | Boston |
| Not Named in Database | 70 Montgomery St | Boston |
| Metropolitan Theatre | 252-272 Tremont St | Boston |
| Not Named in Database | 261 Beacon St | Boston |
| Not Named in Database | 24-26 Myrtle St | Boston |
| Charlestown Heights - Tot Lot | Medford St | Boston |
| Not Named in Database | 40-42 Winter St | Boston |
| Not Named in Database | 26 Union Pk | Boston |
| Boston Wharf Company Building | 320-324 Congress St | Boston |
| Parkway Manor Apartment Block | 4345-4351 Washington St | Boston |
| Lotus Place Carbarn and Trolley Repair Facility | 3740 Washington St | Boston |
| Hill, Joseph W. House | 59 Baldwin St | Boston |
| Not Named in Database | 12 Cooper St | Boston |
| Lincoln Wharf Elevated Railroad Power Station | 357 Commercial St | Boston |
| Not Named in Database | 427-467 Commercial St | Boston |
| Warren, Sampson - Adams, Uriel House | 15 Trenton St | Boston |
| Italian Methodist Episcopal Church | 9-11 Salutation St | Boston |
| Bassett, A. Waldo House | Pleasant St | Bridgewater |
| Perkins, Henry Company Office | 170 Broad St | Bridgewater |
| Wilkes, Joseph Jr. - Kierstead, Isaac House | 37 Summer St | Rockland |
| Whiting, Zenas L. House | 50 Spring St | Rockland |
| Studley, A. House | 739 Market St | Rockland |
| Roberts House | 87 Conant Rd | Quincy |
| City Hospital Superintendent's House | Long Island Rd | Boston |

| HISTORIC SITE NAME | ADDRESS | TOWN NAME |
|---|---|---|
| Not Named in Database | 113 Saratoga St | Boston |
| Not Named in Database | 795 Shirley St | Winthrop |
| Highland School | 36 Grovers Ave | Winthrop |
| Higgins House | 43 New Bridge St | Hingham |
| Not Named in Database | 79 Central St | Hingham |
| Thayer, Elihu Building | 39 South St | Hingham |
| Not Named in Database | 17A Spring St | Cohasset |
| Phillips, Thomas - Willcutt, John House | 130 North Main St | Cohasset |
| Powers, E. House | 15 James Ln | Cohasset |
| Lowell, Samuel House | 84 Brookdale St | Kingston |
| Wadsworth, Dr. John - Cushman, Joshua House | 66 Bayridge Ln | Duxbury |
| Prior, Allen House | 563 Washington St | Duxbury |
| Clapp, Elijah House | 18 Old Oaken Bucket Rd | Scituate |
| Saint Francis Xavier Chapel | 80 Parks St | Duxbury |
| Litchfield, John H. Barn | 119 Summer St | Scituate |
| Not Named in Database | 24 Cabot St | Milton |
| Not Named in Database | 66 Cabot St | Milton |
| Mullen, James E. House | 46 Daniels St | Millis |
| Avery, Richard J. House | 22 Surry Dr | Cohasset |
| Not Named in Database | 27 Old Colony Rd | Weston |
| Silvester, Zebulon House | 29 Prospect St | Norwell |
| Lafayette Street District #6 Schoolhouse | 70 Lafayette St | Randolph |
| Merriam House | 4 Blanche St | Boston |
| Not Named in Database | 80-81 Ivy St | Boston |
| Ellis, Daniel Satinet Company Worker Housing | 122 Plimpton St | Walpole |
| Price, Rev. Lewis V. House | 26 Summer St | Somerville |
| Dale, Theron J. - Cushing, Robert Maynard Stables | 95 Chestnut St | Boston |
| Norfolk County District Courthouse | 1 Dennis Ryan Pkwy | Quincy |
| Not Named in Database | 200 Northampton St | Boston |
| Not Named in Database | 27 Phillips St | Boston |
| Hurwitz, Simon Apartment | 7-9 Wardman Rd | Boston |
| West, Edwin House | 194 Rockland St | Easton |
| Taft Woolen Company Worker Housing | 32 Pearl St | Bellingham |
| Ware, Paul House | 708 South St | Wrentham |
| Maloney, J. House | 27 Church St | Hopkinton |
| Bagley, Thomas House | 31 White Bagley Rd | Southborough |
| Newton, L. W. House | 38 Oak Hill Rd | Southborough |
| Not Named in Database | 12 Cherry St | Southborough |
| Addison Block | 262-268 Main St | Marlborough |
| Williams, George House | 523 Farm Rd | Marlborough |
| Not Named in Database | 560 Washington St | Holliston |
| Stearns, Josiah and Sarah House | 77 Elm St | Framingham |
| Not Named in Database | 17 Willis Ln | Foxborough |
| Not Named in Database | 1685 Washington St | Walpole |
| Blake Family Cemetery | Washington St | Walpole |
| Not Named in Database | 47 Central St | Easton |
| Not Named in Database | 46 Central St | Easton |
| Canton Police Station | 40 Revere St | Canton |
| First Parish Unitarian Universalist Church | 1508 Washington St | Canton |
| Clark, Josiah House | 685 North Main St | Randolph |
| McGahey, Henry and Melinda Lewis Loring House | 34 Oak Ave | Belmont |
| Bradlee, Caleb D. House | 260 Fisher Ave | Brookline |
| Stoughton, Emma House | 73 Dean Rd | Brookline |
| Not Named in Database | 9-15 Poplar St | Boston |
| Sklaver, Harry House | 288 Kent St | Brookline |
| Haffenreffer Brewery Ice Houses | 21-35 Bismark St | Boston |
| Not Named in Database | 3 Dunreath St | Boston |
| Child, Thomas - Norwood, George M. Double House | 99-101 Mount Pleasant Ave | Boston |
| Pierce, Samuel H. L. - Pierce, Frederick L. House | 53 Beaumont St | Boston |
| Pierce House | 33 Minot St | Boston |
| Bunker Hill Perimeter Fence and Gates | Monument Sq | Boston |
| Johnston, George Building | 1859-1871 Beacon St | Brookline |
| Not Named in Database | 70 Taylor Rd | Belmont |
| Orrock, Rev. John House | 64 Winchester St | Brookline |
| Not Named in Database | 23 Berkeley St | Cambridge |

| HISTORIC SITE NAME | ADDRESS | TOWN NAME |
|---|---|---|
| University Lutheran Church | 66 Winthrop St | Cambridge |
| Bugbee, James R. - Morse, Enoch R. House | 22-24 Spring St | Somerville |
| Thomas - Pierce Apartment Building | 81 Gainsborough St | Boston |
| Torrey, Charles House | 49 Commonwealth Ave | Boston |
| Gardner, J. L. Estate | 85 Marlborough St | Boston |
| Not Named in Database | 75 Winter St | Cambridge |
| Poole, George House | 46 Mount Vernon St | Somerville |
| Not Named in Database | 35-39 Wareham St | Boston |
| Not Named in Database | 20 Church St | Boston |
| Donahue, Nora Three-Decker | 32 Church St | Boston |
| Standish, Lemuel M. - Woodbury, Charles House | 19 Essex St | Boston |
| Arnold, A. F. Row House | 869 Beacon St | Boston |
| Keith, George E. Shoe Factory | 288-304 A St | Boston |
| Brooks, Phillips Statue | Boylston St | Boston |
| Not Named in Database | 53 Linden St | Boston |
| Not Named in Database | 158 Newbury St | Boston |
| Not Named in Database | 60 Fort Ave | Boston |
| Not Named in Database | 137 West Canton St | Boston |
| Burrage, Alvah A. Building | 138-144 Oliver St | Boston |
| Eliot Elementary School | 14-16 Charter St | Boston |
| Bragdon, William House | 6 Wallace Ct | Boston |
| U. S. Steel Castings Foundry Warehouse | Norman St | Everett |
| Harley, James House | 174-176 Hancock St | Everett |
| Joppa Green | Bedford St | East Bridgewater |
| Murdock, Howard House | 45 Maplewood Ave | Holbrook |
| Burrage, Albert C. and Company Worker Housing | 267 Reed St | Hanson |
| Not Named in Database | 1161 Main St | Hanover |
| Delano, Benjamin House | 303 River St | Norwell |
| McIntire, Isabel S. House | 17 Dixwell Ave | Quincy |
| Carlson, Carl F. House | 44 Saville Ave | Quincy |
| World War II Memorial | 20 Sea St | Quincy |
| Not Named in Database | 108 Biscayne Ave | Weymouth |
| Not Named in Database | 1781 Commercial St | Weymouth |
| Chelsea Y. M. C. A. | 207 Shurtleff St | Chelsea |
| Chelsea Day Nursery | 148 Shawmut St | Chelsea |
| Margeson, M. H. - Day, George M. House | 19 Chester Ave | Winthrop |
| Revere Beach Reservation Reproduction Lampposts | Revere Beach Blvd | Revere |
| Palmer, Hartwell A. House | 9 Ship St | Hingham |
| Davenport, Arthur A. House | 244 Cedar St | Cohasset |
| Seymour, Malcolm DeForest House | 70 Jerusalem Rd | Cohasset |
| Tower, Richard - Smith, Joseph H. Double House | 51-53 Elm St | Cohasset |
| Knowles, Henry Miles Memorial Fountain | Beach St | Cohasset |
| Watertown Arsenal - Storage Shed | Wooley Ave | Watertown |
| Browning, J. F. House | 48 Samoset Rd | Duxbury |
| Taylor, Horace House | 54 Old Plain St | Marshfield |
| Not Named in Database | 10 Windsor Rd | Milton |
| Not Named in Database | 233 Union St | Millis |
| Not Named in Database | 9 Marsh St | Dedham |
| Not Named in Database | 94 Plymouth Ave | Milton |
| Not Named in Database | 95 North St | Norfolk |
| Souther, Daniel House | 111 Leavitt St | Hingham |
| Not Named in Database | 32 Roel St | Randolph |
| Not Named in Database | 480 Rutherford Ave | Boston |
| Not Named in Database | 125 Auburn St | Medford |
| Not Named in Database | 36 Sydney St | Somerville |
| Dunham, Arthur C. House | 91 Fremont St | Winthrop |
| Not Named in Database | 1596-1602 Hancock St | Quincy |
| Greenwood, Abner Block | 54 Front St | Ashland |
| Blackstone Block - Public Alley No. 102 | Public Alley No. 102 | Boston |
| Not Named in Database | 44 Grove St | Boston |
| Fuller Brook Park - Phillips Park Basketball Court | Phillips Park | Wellesley |
| Wright, Winslow Bradford House | 129 County Rd | Plympton |
| Lundgren, Alfred - Lund, Oscar Frederick House | 11 Pleasant St | Easton |
| Baldwin, Freeman F. House | 238 Washington St | Easton |
| Brigham, Oakes A. House | 985 Washington St | Braintree |

| HISTORIC SITE NAME | ADDRESS | TOWN NAME |
|---|---|---|
| Not Named in Database | 163 River St | Braintree |
| Not Named in Database | 382-384 Commercial St | Braintree |
| Not Named in Database | 22 Shepard St | Braintree |
| Dolan, J. House | 340 Village St | Medway |
| Andrews Block | 770-786 Washington St | Holliston |
| First Congregational Church of Hopkinton Parsonage | 10 Church St | Hopkinton |
| Not Named in Database | 660 Salem End Rd | Framingham |
| Edgell Grove Cemetery Gates | 53 Grove St | Framingham |
| Marlborough Savings Bank | 32 Mechanic St | Marlborough |
| Marlborough Fire House | 28A Main St | Marlborough |
| Not Named in Database | 24 Shawmut Ave | Marlborough |
| Leland, James H. Lumber and Sawmill | 118 Mill St | Sherborn |
| Kane, Joseph D. House | 1007 Waverly St | Framingham |
| Tilton, George F. and Sylvia - Puffer, George D. and Susan Ellen Dench House | 82 Elm St | Framingham |
| Not Named in Database | 64 Farm Rd | Sherborn |
| Morse, Leonard Block - Masonic Block | 24 Main St | Natick |
| Holton, Russell B. House | 58 Savin Ave | Norwood |
| Not Named in Database | 145 Weston Rd | Wellesley |
| Founders Hall - Wellesley College | Central St | Wellesley |
| Not Named in Database | 37 Tennyson Rd | Wellesley |
| Heard House | 423 Sandy Valley Rd | Westwood |
| Not Named in Database | 233 Washington St | Westwood |
| Not Named in Database | 85 Patten St | Boston |
| Carpenter, George Estate | 1 Perrin Rd | Brookline |
| Shepard, O. Atherton - Vose, Robert Churchill and Sarah House | 216 Gardner Rd | Brookline |
| Spurr, Eliphalet House | 103 Walnut St | Brookline |
| Senter, Arthur W. House | 682 Washington St | Brookline |
| Darracott, Franklin - Hobbs, William House | 19-21 Harvard Ave | Brookline |
| Milton Poor Farm Stone Walls | Gov. Stoughton Ln | Milton |
| Not Named in Database | 95 Dix St | Boston |
| Smith, Charles H. House | 960 Centre St | Boston |
| Howes, Gertrude Playground | 68 Moreland St | Boston |
| Jenkins, E. M. - Staples, A. S. House | 45 Holbrook St | Boston |
| Hunt, Thomas House | 1 Eagan Way | Boston |
| Stearn, Charles A. House | 104 Arlington St | Watertown |
| Not Named in Database | 165-169 Belmont St | Belmont |
| Not Named in Database | 21 Westlund Rd | Belmont |
| Barkin, Samuel Building | 1026-1032 Beacon St | Brookline |
| McDermott, Patrick Double House | 43-45 Raymond St | Boston |
| Second Unitarian Church | 11 Charles St | Brookline |
| Wentworth, Marshall Town House | 11 Keswick St | Boston |
| Green, Joseph Three-Family House | 31 Saint Germain St | Boston |
| Morse, A. H. House | 428 Marlborough St | Boston |
| Whitwell, H. S. House | 344 Marlborough St | Boston |
| Merriman, Charles House | 175 Commonwealth Ave | Boston |
| Wood, C. A. House | 249 Berkeley St | Boston |
| Delay, Honora Apartment House | 50 Beacon St | Somerville |
| Somerville Trust Company | 338 Broadway | Somerville |
| Not Named in Database | 57 Warren Ave | Boston |
| Statler Hotel and Office Building | 54-78 Arlington St | Boston |
| Scollay Square Under Subway Station | Cambridge St | Boston |
| Souther, Henry P. Row House | 352 West Third St | Boston |
| Broad Street Association Project | 5 Broad St | Boston |
| Boston Edison Substation | 52 Chatham St | Boston |
| Monahan, Patrick Tenement Block | 556 Commercial St | Boston |
| Page, Benjamin House | 1 Coral Pl | Boston |
| Not Named in Database | 32 Medford St | Chelsea |
| Scotland Trinitarian Congregational Church | 1000 Pleasant St | Bridgewater |
| Burrell, David House | 590 South St | Holbrook |
| Paine, Silas House | 334 South Franklin St | Holbrook |
| Matthews House | 125 High St | Hanson |
| Plympton Green Bandstand and War Memorial | Main St | Plympton |
| Not Named in Database | 1126 Broadway | Hanover |
| Curtis - Whiting House | 894 Main St | Hanover |

| HISTORIC SITE NAME | ADDRESS | TOWN NAME |
|---|---|---|
| Marchionne, A. J. Insurance - Johnson Bakery | 11 Independence Ave | Quincy |
| Fenno, Thomas House | 195 President's Ln | Quincy |
| Burke, Grace L. House | 34 Russell Pk | Quincy |
| Beckler Avenue Rowhouse | 2 Beckler Ave | Boston |
| Whitridge, Thomas Row House | 606 East Seventh St | Boston |
| Proctor and Gamble Manufacturing Company | 780 Washington St | Quincy |
| Not Named in Database | 230 Middle St | Weymouth |
| Not Named in Database | 982 Commercial St | Weymouth |
| Not Named in Database | 5 Thurston St | Boston |
| Mayo, Samuel - McNeish, John House | 79 Sargent St | Winthrop |
| Not Named in Database | 188 North St | Hingham |
| Sudbury Dam Storehouse | Rt 30 | Southborough |
| Stetson, Samuel - Cushing, Joshua House | 5 Summer St | Kingston |
| High Street United Methodist Church | 298 High St | Duxbury |
| Nunes, George O. - Hardy, Warren P. House | 435 York St | Canton |
| American Net and Twine Company Worker Housing | 239-241 Washington St | Canton |
| Not Named in Database | 82 West St | East Bridgewater |
| Not Named in Database | 2 Lighthouse Rd | Scituate |
| Not Named in Database | 40-42 Belvoir Rd | Milton |
| Holcomb, W. P. House | 69 Irving St | Millis |
| Morrissey, Patrick House | 50 Windy Hill Rd | Cohasset |
| Bradley, Seth D. House | 26 Woodlawn St | Randolph |
| Not Named in Database | 64 Union St | Randolph |
| Not Named in Database | 337 Savin Hill Ave | Boston |
| Graham, Suzannah House | 1 Cazenove St | Boston |
| Blessed Sacrament Roman Catholic Church Rectory | 189 Pearl St | Cambridge |
| Not Named in Database | 81 Franklin St | Somerville |
| Ohabei Shalom Cemetery - Warshauer Monument | 147 Wordsworth St | Boston |
| Not Named in Database | 7 Doble Ave | Medford |
| Nelson, Arthur T. Block | 31-39 Chestnut St | Quincy |
| Krauss, Hans House | 49 Highland St | Sharon |
| Weldon, W. B. House | 3-5 Ladd St | Watertown |
| Boston and Lowell Railroad Retaining Wall | O'Brien Hwy | Cambridge |
| Not Named in Database | 5-7 Forest Ave | Plymouth |
| Evarts, Christine House | 39 Frothingham St | Milton |
| Saint Paul Gardens Apartment Building | 82 Saint Paul St | Brookline |
| King, Richard House | 19 Denny Rd | Brookline |
| Not Named in Database | 120 Fairway Rd | Brookline |
| Not Named in Database | 160 Fairway Rd | Brookline |
| Hancock Village Duplex | 471-481 VFW Pkwy | Brookline |
| McNeil, James House | 252 Woodland Rd | Brookline |
| Poland, Richard W. House | 50 Elm Ct | Cohasset |
| Capitol Theater Building | 202-208 Massachusetts Ave | Arlington |
| Robinson House | 19 Winter St | Arlington |
| Not Named in Database | 88 Orvis Rd | Arlington |
| Worthley, H. P. - Walter, William House | 89 Massachusetts Ave | Arlington |
| Richards, Rev. W. C. House | 248 Elliot St | Newton |
| Irving, John House | 161 Pearl St | Newton |
| Wiggin, Harry C. House | 54 Marlboro St | Newton |
| McGourty, James House | 266 Nevada St | Newton |
| Aetna Manufacturing Company Double Worker Housing | 305-307 California St | Newton |
| Barrieau, Lawrence House | 88 Allison St | Newton |
| Not Named in Database | 10 West St | Newton |
| Not Named in Database | 39 Eddy St | Newton |
| Wiswall, Edmund T. House | 36 Parsons St | Newton |
| Ellis, A. P. House | 390 Waltham St | Newton |
| Mead, John House | 379 Austin St | Newton |
| Richardson, Ella F. House | 51 Page Rd | Newton |
| Hunt, William O. House | 424 Newtonville Ave | Newton |
| Rollins, Fitzhugh S. House | 38 Otis St | Newton |
| Claflin, William House | 57 Elm Rd | Newton |
| Stevens, Frank House | 19 Birch Hill Rd | Newton |
| Woodland Golf Club | 1897 Washington St | Newton |
| Early, Bernard Double House | 615-617 Grove St | Newton |
| Davis, Francis B. and William B. House | 666 Grove St | Newton |

| HISTORIC SITE NAME | ADDRESS | TOWN NAME |
|---|---|---|
| Furber, Reverend Daniel L. House | 661 Commonwealth Ave | Newton |
| Cline Memorial Methodist Episcopal Church | 51 Hartford St | Newton |
| Colonna, The | 230 Walnut St | Newton |
| Overing, Edwin J. House | 9 Curtis St | Newton |
| Bachman, Harry W. House | 1452 Beacon St | Newton |
| Not Named in Database | 9 Somerset Rd | Newton |
| Not Named in Database | 486 Walnut St | Newton |
| Not Named in Database | 15 Hobart Terr | Newton |
| Not Named in Database | 89 Upland Ave | Newton |
| Elliot Manufacturing Company Worker Housing | 1050-1052 Chestnut St | Newton |
| Not Named in Database | 389 Washington St | Newton |
| Bacon, George W. House | 29-31 Peabody St | Newton |
| Not Named in Database | 30-32 Woodrow Ave | Newton |
| Not Named in Database | 30 Tennyson Rd | Newton |
| Not Named in Database | 71 Westland Ave | Newton |
| James, Arthur H. House | 55 Hillside Rd | Newton |
| Not Named in Database | 134 Langdon St | Newton |
| Tucker, Jeannie D. House | 81 Old Orchard Rd | Newton |
| Not Named in Database | 538 California St | Newton |
| Not Named in Database | 148 Linwood Ave | Newton |
| Ross, Henry F. House | 75 Lowell Ave | Newton |
| Not Named in Database | 5 Keller Path | Newton |
| Not Named in Database | 98 Osborne Path | Newton |
| Not Named in Database | 169 Florence St | Newton |
| Not Named in Database | 99 Baldpate Hill Rd | Newton |
| Stone, David House | 360 Dedham St | Newton |
| Gay, Maria House | 5 Nonantum St | Newton |
| Not Named in Database | 12 Cook St | Newton |
| Conant, C. M. House | 17 Highland Pk | Newton |
| Walker, Samuel A. House | 3 Forest St | Newton |
| Ross, Lyman A. House | 1047 Walnut St | Newton |
| Clayes, Peter House | 657 Salem End Rd | Framingham |
| Not Named in Database | 88 Pine Ridge Rd | Newton |
| Not Named in Database | 81-83 Dyer Ave | Milton |
| Gibbons, Michael House | 61 Warren Ave | Milton |
| Not Named in Database | 19 Audubon Rd | Milton |
| Hardy, John D. Elementary School | 293 Weston Rd | Wellesley |
| Edwards Congregational Church Hall | 29 Edwards St | Framingham |
| Mount Auburn Cemetery - Morton, Dr. William Thomas Green Monument | 580 Mount Auburn St | Watertown |
| Mount Auburn Cemetery - Hsien-t'ing, Peter Ch'en Monument | 580 Mount Auburn St | Watertown |
| Mount Auburn Cemetery - Patten, Henry Lyman Monument | 580 Mount Auburn St | Watertown |
| Morawski, Ivan E. House | 35 Intervale St | Boston |
| Randolph Trust Company Building | 19 North Main St | Randolph |
| Not Named in Database | 5 Ayr Rd | Boston |
| Not Named in Database | 324 Chestnut Hill Ave | Boston |
| Not Named in Database | 1 Holborn St | Milton |
| Not Named in Database | 10 Otis St | Milton |
| Not Named in Database | 105 Governors Rd | Milton |
| Mowry, Caroline E. Stable | 97 Esmond St | Boston |
| Harvard Medical School - Harvard Institutes of Medicine | 77 Ave Louis Pasteur | Boston |
| New England Deaconess Hospital - Lowry Medical Office Building | 110 Francis St | Boston |
| Dyer, Mary House | 9 Shirley St | Boston |
| Low, Francis J. Real Estate Building | 417-423 Salem St | Medford |
| Not Named in Database | 2 Vine St | Medford |
| Champney, N.  House | 1 Washington Pl | Medford |
| Cardinal Cushing Center - Stone Wall | Washington St | Hanover |
| Locatelli Block | 49-63 Leonard St | Belmont |
| Richardson, Thomas - Swift, Sarah K. House | 104 School St | Belmont |
| Hathaway, Franklin House | 159 Linwood St | Abington |
| Boston Children's Hospital - Ida C. Smith Ward | 300 Longwood Ave | Boston |
| Not Named in Database | 10 Cheever Ct | Boston |
| Not Named in Database | 7 Sumner Pl | Boston |
| Joy, Daniel G. House | 264 Webster St | Boston |
| Not Named in Database | 20 Army St | Randolph |

| HISTORIC SITE NAME | ADDRESS | TOWN NAME |
|---|---|---|
| Not Named in Database | 5 Crawford St | Randolph |
| Not Named in Database | 9 Turner Dr | Randolph |
| Leonard, George Marston and Madeline Stickney House | 20 Fairfax St | Newton |
| Not Named in Database | 63 Esmond St | Boston |
| Not Named in Database | 215 Main St | Brockton |
| Not Named in Database | 28 Gaskins Rd | Milton |
| Rosen, Julius Garage | 31R Nazing St | Boston |
| Bowker House | 208 Aspinwall Ave | Brookline |
| Not Named in Database | 15 Chester Ave | Easton |
| Sturtevant, Richard and Martha House | 15 Walnut St | Somerville |
| Mayor, R. Franklin and Kathleen House | 97 Bogle St | Weston |
| Not Named in Database | 145 Gilson Rd | Scituate |
| Not Named in Database | 47 Webster Rd | Milton |
| Brookline Realty Company Apartments | 120 University Rd | Brookline |
| Foley, Bernard House | 13 Edgewood St | Boston |
| Not Named in Database | 180 Newbury St | Brockton |
| First Baptist Church of Brockton | 199 Warren Ave | Brockton |
| North Bellingham Cemetery - Partridge, John Marker | Hartford Ave | Bellingham |
| Brooks Apartments - Winthrop, John Chambers | 78-80 Porter Rd | Cambridge |
| Williams School | 27 Forest St | Marlborough |
| Not Named in Database | 193 Hayden Rowe St | Hopkinton |
| Farrington, Charles W. House | 193 South St | Wrentham |
| Davis, Ezekiel House | 34 Winter St | Franklin |
| Cody, William House | 48 King St | Franklin |
| Orchard Street Bridge over Charles River | Orchard St | Millis |
| Lavoise House | 22 Grant St | Marlborough |
| Victory Building | 46 Irving St | Framingham |
| Fraternal Order of Eagles Clubhouse | 65 Park St | Framingham |
| Grover, L. House | 38 Leonard St | Foxborough |
| Not Named in Database | 514 Washington St | Walpole |
| Morse, Edward Newcomb House | 12 Depot St | Easton |
| Luce, Channing House | 71 Cliff Rd | Wellesley |
| Baker, Joseph House | 48 Clapboardtree St | Westwood |
| Quincy, Joseph - Miller, John and Grace House | 69 Waverley St | Belmont |
| Rantoul, The | 50 Dunster Rd | Brookline |
| Finnegan, Arthur House | 790 Heath St | Brookline |
| Not Named in Database | 14 Bournedale Rd | Boston |
| Gardner, John House | 257 Warren St | Brookline |
| Not Named in Database | 15 Cumberland Ave | Brookline |
| Milton Poor Farm Orchard | Gov. Stoughton Ln | Milton |
| Haven, Joseph House | 59 Maple St | Milton |
| Not Named in Database | 64-66 Beech Glen | Boston |
| Houghton, A. J. - Kohl, J. A. - Vienna Brewery | 133 Halleck St | Boston |
| Not Named in Database | 77 Windsor St | Boston |
| Hunt, William J. House | 130 Lake St | Boston |
| Not Named in Database | 137 Chilton St | Belmont |
| Rollins, Florence House | 62 Russell St | Brookline |
| Snider, Ellis L. Apartment Building | 7 Euston St | Brookline |
| Phoenix - S. K. Club | 72 Mount Auburn St | Cambridge |
| Not Named in Database | 2 Garden St | Cambridge |
| Bean, Ivory Building | 10 Durham St | Boston |
| Not Named in Database | 15 Worcester Sq | Boston |
| Not Named in Database | 72 Montgomery St | Boston |
| Wheeler, Morris Apartment House | 51 South Huntington Ave | Boston |
| Not Named in Database | 69 Dartmouth St | Boston |
| Wellington, Peter House | 74 Thorndike St | Cambridge |
| Not Named in Database | 2A Milford St | Boston |
| Not Named in Database | 38 Clarendon St | Boston |
| Wilson, John B. - Wilson, Charles Town House | 7 Cordis St | Boston |
| State Street Trust Company Building | 130-132 Massachusetts Ave | Boston |
| Beal and Lilley House | 419 Beacon St | Boston |
| Meyer, George House | 194 Beacon St | Boston |
| Staigg, R. M. House | 320 Beacon St | Boston |
| Charlestown Heights - Splash Pool | Medford St | Boston |
| Western Union Building | 230 Congress St | Boston |

| HISTORIC SITE NAME | ADDRESS | TOWN NAME |
|---|---|---|
| Not Named in Database | 2667 Washington St | Boston |
| Hotel Avery | 589-595 Washington St | Boston |
| Not Named in Database | 138 Chandler St | Boston |
| Goodwin, Ozias House | 7 Jackson Ave | Boston |
| Wells, John Row House | 217 Harrison Ave | Boston |
| Daggett, Frederick K. House | 43 Corey St | Everett |
| Robinson - Walker House | 30-32 Wall St | Bridgewater |
| Gould Family Burial Ground | 59 Sylvan Ct | Abington |
| Holmes, Joseph House | 35 Lake St | Kingston |
| Wright, Warren and Ruth J. Haskins House | 176 Washington St | Hanover |
| Enderle, Eliza and Ada House | 23 Brackett St | Milton |
| Tupper, Frederick E. House | 22 Spear St | Quincy |
| New England Telephone and Telegraph Company | 1070 Hancock St | Quincy |
| Dunham, Wilson A. Mausoleum | 20 Sea St | Quincy |
| Not Named in Database | 46 Prospect St | Weymouth |
| Machine Shop | 97 East Howard St | Quincy |
| Not Named in Database | 36-38 Eutaw St | Boston |
| Gerrish, George Rowhouse | 86 Division St | Chelsea |
| Not Named in Database | 15 Shurtleff St | Chelsea |
| Southwick - Hartshorn House | 111 Highland Ave | Winthrop |
| Not Named in Database | 66 Hersey St | Hingham |
| Not Named in Database | 33 Beal St | Hingham |
| Humphrey, Frederick House | 263 North St | Hingham |
| Crocker, Joanna H. House | 285A North Main St | Cohasset |
| Wood, Ziba House | 321 Beechwood St | Cohasset |
| Bemis, Albert Farwell Barn | 161 Atlantic Ave | Cohasset |
| Swenson House | 64 Spooner Rd | Brookline |
| Holmes, Bradford House | 32 Surplus St | Duxbury |
| Thomas - Webster Estate Baseball Diamond | 238 Webster St | Marshfield |
| Bumpus, Ella N. House | 6 Upland Rd | Duxbury |
| Most Blessed Sacrament Church - Pieta Statue | 1031 Sea St | Quincy |
| Elms, Rudolfus House | 435 Tilden Rd | Scituate |
| Knowles, David W. House | 13 Holly Ln | Cohasset |
| Not Named in Database | 19 Bullard St | Dedham |
| Not Named in Database | 36 First Parish Rd | Scituate |
| Not Named in Database | 13 Pacific St | Boston |
| Not Named in Database | 64 Telegraph St | Boston |
| Not Named in Database | 15 Chestnut St | Walpole |
| Not Named in Database | 45 Water St | Walpole |
| Cole, B. S. - Bradshaw, Forrest D. House | 10 Maple Ave | Sudbury |
| Bowen, Mildred W. House | 66 Front St | Weymouth |
| Our Lady of the Rosary Roman Catholic Office | 39 South St | Stoughton |
| Not Named in Database | 39 Sylvia Rd | Medford |
| Not Named in Database | 19-21 Hancock Ct | Medford |
| Burnham, John - Chickering, James Barn | 65 High St | Ashland |
| Enslin, Franklin Barn | 2 Myrtle St | Ashland |
| Not Named in Database | 45 West Cedar St | Boston |
| Kelley, Joseph M. House | 35 Stoneleigh Cir | Watertown |
| Nash, Frances - Penniman, Ezra House | 1006 Liberty St | Braintree |
| Jordan House | 77 Hollingsworth Ave | Braintree |
| Ellis, J. Frank House | 24 Sherbrooke Ave | Braintree |
| Davenport, Samuel House | 9 Mount Auburn St | Hopkinton |
| Not Named in Database | 79 Main St | Hopkinton |
| Spella, Dennis Barn | 25 White Bagley Rd | Southborough |
| Newton, Jabez - Clemmons, Benjamin H. House | 15 Clemmons St | Southborough |
| Not Named in Database | 110 Winter St | Framingham |
| Beaudreau, Raoul H. House | 60 Pleasant St | Marlborough |
| McMahan, James House | 147 Lincoln St | Framingham |
| Daniels House | 148 Farm Rd | Sherborn |
| Getchell House | 34 Everett St | Natick |
| Medfield State Hospital - Ward D-1 | 45 Hospital Rd | Medfield |
| Not Named in Database | Rockhill St | Foxborough |
| Colburn, Benjamin House | 107 Oak St | Westwood |
| Boyden, Seth House | 135 Oak St | Foxborough |
| Munier House | 534 Foundry St | Easton |

| HISTORIC SITE NAME | ADDRESS | TOWN NAME |
|---|---|---|
| Draper, James L. and Percy House | 1451 Washington St | Canton |
| Rimmer, Dr. William House | 335 North Main St | Randolph |
| McCoy, Thomas House | 294 Glen Rd | Weston |
| Newell, Dea. Jonathan House | 1038 Central Ave | Needham |
| Grant, Moses Jr. House | 39 Grantland Rd | Wellesley |
| Russell, Henry House | 5-7 Florence Terr | Watertown |
| Not Named in Database | 2 Menlo St | Boston |
| Sweeney, Thomas Building | 46 Ackers Ave | Brookline |
| Miles, Edward B. House | 239 Clinton Rd | Brookline |
| Fraternal Order of Police Building | 1620 Hyde Park Ave | Boston |
| Strickland, Clara House | 15 Hedge Rd | Brookline |
| Not Named in Database | 65 Somerset Rd | Brookline |
| Rhodes, Leonard and Edgar Building | 704-716 Washington St | Brookline |
| Griggs, Thomas B. House | 609-611 Washington St | Brookline |
| Boles, Albert G. House | 29 Sunnyside St | Boston |
| Thayer, Bezer House | 270 Hillside St | Milton |
| Hutchinson's, Gov. Field | Adams St | Milton |
| Ellicotdale | Franklin Park | Boston |
| Not Named in Database | 189 Highland St | Boston |
| Wing, Dr. Benjamin F. House | 57 Orchard St | Boston |
| Hopey, Roland R. Three-Decker | 22 Hubbardston Rd | Boston |
| Not Named in Database | 249 School St | Belmont |
| Kelley, Stillman F. House | 49 Washington Ave | Cambridge |
| Harvard Business School - Baker Library | Soldiers Field Rd | Boston |
| Harvard University - Weld Boat House | 971 Memorial Dr | Cambridge |
| Not Named in Database | 3 Gray Gardens East | Cambridge |
| Not Named in Database | 321-323 Beacon St | Somerville |
| Not Named in Database | 6 Kent Ct | Somerville |
| Hemenway Chambers - Hotel Hemenway | 91 Westland Ave | Boston |
| Shapleigh, J. House | 390 Marlborough St | Boston |
| Not Named in Database | 220 Clarendon St | Boston |
| O'Neill, J. P. Coal Company Truck Garage | 62 Webster Ave | Somerville |
| Not Named in Database | 44 Clarendon St | Boston |
| Rankin, H. B. House | 77 King St | Boston |
| Freeland, G. W. House | 273 Beacon St | Boston |
| Hunnewell, Hollis House | 130 Beacon St | Boston |
| Pope, James F. Double House | 1076 Adams St | Boston |
| Harvard Avenue Road Network | Harvard Ave | Boston |
| Harvard Place | Harvard Pl | Boston |
| Freeland, Charles House | 83 Newbury St | Boston |
| Fort Hill Square Off-Street Parking Facility | 90 Oliver St | Boston |
| Boston First Methodist Episcopal Church | 287-295 Hanover St | Boston |
| Not Named in Database | 109 Fulton St | Boston |
| Soley, Edward - Gassner, Peter House | 32 Main St | Boston |
| Cannon, Thomas U. House | 1245 Conant St | Bridgewater |
| Not Named in Database | 41-47 North Franklin St | Holbrook |
| Beal, Franklin House | 38 Exchange St | Rockland |
| Fuller, George Bonney House | 132 Mayflower Rd | Plympton |
| Not Named in Database | 21 Fairmount Way | Quincy |
| Kent, James D. House | 240 South Central Ave | Quincy |
| Atkins, William House | 29 Beach St | Quincy |
| Whitman, H. T. House | 113-115 Thomas Burgin Pkwy | Quincy |
| Bates House | 1 Monmouth Sq | Boston |
| Monmouth Square | Monmouth Sq | Boston |
| Not Named in Database | 101 Winnisimmet St | Chelsea |
| Not Named in Database | 80 Woodside Ave | Winthrop |
| Gates, Myron C. House | 38 Middle St | Hingham |
| Lincoln House | 50 Lincoln St | Hingham |
| Not Named in Database | 324 North Main St | Cohasset |
| McSweeney, Eugene House | 256 North Main St | Cohasset |
| Watertown Arsenal - Gun Carriage Erecting Shop | Wooley Ave | Watertown |
| The Point | Main St | Kingston |
| Camp Kiwanee - Staff Cabin | 1 Camp Kiwanee Rd | Hanson |
| Vine Lake Cemetery - Soldiers Memorial | Main St | Medfield |
| Pratt, Capt. William Well House | 21 Plymouth St | Middleborough |

| HISTORIC SITE NAME | ADDRESS | TOWN NAME |
|---|---|---|
| Not Named in Database | 133 Blue Hills Pkwy | Milton |
| Lowell Street Bridge over MBTA - B & M Railroad | Lowell St | Somerville |
| Webster, George House | 5 Ridge Rd | Sharon |
| Quimby, Malcolm House | 28 Pine Rd | Sharon |
| Hughes, Frederick House | 18 Pinckney St | Boston |
| Eaton, William S. House | 40 Pinckney St | Boston |
| Soldiers Field Road Planted Median | Soldiers Field Rd | Boston |
| Stickney, Joseph W. House | 19 Clark Ave | Chelsea |
| Chelsea Garden Cemetery - Townsend Grave Stone | 70 Central Ave | Chelsea |
| Turner, Samuel House | 33 Winter St | Norwell |
| Grose, Charles House | 89 High St | Norwell |
| Kucinski, Henry J. Jr. House | 38 Lantern Ln | Cohasset |
| Mechanic Savings Bank Apartments | 459 Columbia Rd | Boston |
| Dorchester South Burying Ground - Sawyer Stone | 2095 Dorchester Ave | Boston |
| Standish Burying Ground - Standish, Mary Stone | Chestnut St | Duxbury |
| Dyer, L. L. House | 1291 Washington St | Braintree |
| Stetson, Caleb - Stetson, Maj. Ames House | 253-255 Commercial St | Braintree |
| Hatch Pond | Union St | Marshfield |
| Dolan, J. Building | 2 Awl St | Medway |
| First Parish Unitarian Church | 30 North St | Medfield |
| Albee, Dr. G. S. House | 108 Main St | Hopkinton |
| Not Named in Database | 52 Grove St | Hopkinton |
| Valentine, Col. Joseph House | 2 Hayden Rowe St | Hopkinton |
| Phelps, Jonas House | 50 Frankland Rd | Hopkinton |
| Not Named in Database | 281 Pleasant St | Ashland |
| Not Named in Database | 34 Tilton Ave | Ashland |
| Not Named in Database | 42 Neil St | Marlborough |
| Brady, D. House | 33 Washington St | Marlborough |
| Washburn House | 203 Pond St | Natick |
| Goodwin, James H. House | 38 West Central St | Natick |
| Pulcifer - Healey Carriage Shop | 11 River St | Wellesley |
| Nevins, Harriet F. Memorial Fountain | 144 School St | Walpole |
| Carlson, Albert House | 48 Seaver St | Easton |
| Canton Corner Firehouse | 1403 Washington St | Canton |
| Hunt, George B. House | 1 Sassamon St | Canton |
| Jordan House | 54 Pleasant St | Canton |
| Alumnae Hall - Wellesley College | Central St | Wellesley |
| Worley, B. M. House | 530 Pond St | Westwood |
| Not Named in Database | 72 Chestnut St | Dedham |
| Roxbury Latin School | 101 Saint Theresa Ave | Boston |
| Geddes, James House | 33 Fairmount St | Brookline |
| Smith, Albert W. House | 11 Holden St | Brookline |
| Hemler, Michael House | 40 Creighton St | Boston |
| Brigham, Cyrus House | 75 Crawford St | Boston |
| Englewood Diner | 69 North Beacon St | Boston |
| Booth, R. H. Sales Company | 45 Landsdowne St | Boston |
| Not Named in Database | 1696-1706 Beacon St | Brookline |
| Sears, Elizabeth P. House | 2 Charles St | Brookline |
| Gore, John C. House | 5-6 Eliot Pl | Boston |
| Morse, Perley House | 24 Cottage Ave | Somerville |
| Noble, William House | 334 Commonwealth Ave | Boston |
| Freeland, Charles House | 23 Marlborough St | Boston |
| Not Named in Database | 35 Greenwich Ct | Boston |
| Not Named in Database | 710-712 Broadway | Somerville |
| Not Named in Database | 17 Montrose St | Boston |
| Not Named in Database | 147-153 Columbus Ave | Boston |
| Not Named in Database | 550 Massachusetts Ave | Boston |
| Chinese Merchants Association Building | 20 Hudson St | Boston |
| Not Named in Database | 10 Essex St | Boston |
| Simmons, J. L. - Dana, S. T. House | 3 Arlington St | Boston |
| Adams, David - Turner, Edwin E. Jr. Double House | 128-130 Willow St | Boston |
| Not Named in Database | 75-87 Harvard Ave | Boston |
| Not Named in Database | 401-405 Washington St | Boston |
| U. S. Post Office - South Boston Branch | 424-426 West Broadway | Boston |
| Saints Peter and Paul Roman Catholic Church | 45 West Broadway | Boston |

| HISTORIC SITE NAME | ADDRESS | TOWN NAME |
|---|---|---|
| Not Named in Database | 48 Summer St | Boston |
| Not Named in Database | 15 Gardner St | Boston |
| Hotel McKinley | 189-195 Green St | Boston |
| Eastern Railroad Land-Sea Transfer Station | 50-58 Eastern Ave | Boston |
| Gerrish, William House | 34 Pembroke St | Chelsea |
| War Memorial Park - Outdoor Kitchen | River St | West Bridgewater |
| Reed, Georgiana S. House | 310 Adams St | Abington |
| Torrey, E. Payson House | 100 Union St | Rockland |
| Gerstle, George H. House | 41 Franklin St | Rockland |
| Nye, Joseph Bradish Store | 102 Center St | Plympton |
| Soper, Jeremiah House | 28 Spring St | Hanson |
| West Elm Street Bridge over Indian Head River | West Elm St | Hanover |
| Cushing, George Cushing House | 575 Main St | Norwell |
| Merritt, Kilborn B. House | 34 Clapp Rd | Scituate |
| Polton, John House | 70 Granite Pl | Milton |
| Keating, Thomas V. House | 53 Thomas Burgin Pkwy | Quincy |
| Not Named in Database | 12 Drew Ave | Weymouth |
| Not Named in Database | 18-22 School St | Weymouth |
| Not Named in Database | 9 High St | Weymouth |
| Bradbury - Newell - Gillespie House | 15 Summit Ave | Winthrop |
| Not Named in Database | 219 Main St | Hingham |
| Not Named in Database | 89 Thaxter St | Hingham |
| Nantasket Steamboat Wharf | 48 George Washington Bv | Hull |
| Billings - Pratt Park | Church St | Cohasset |
| Baldwin, Thomas T. House | 30 Beach St | Cohasset |
| Boston Light Station Fog Signal Building | Little Brewster Isl | Boston |
| Not Named in Database | 201-221 Independence Dr | Boston |
| Camp Chappa Challa Cabin | 98 Powder Point Rd | Duxbury |
| Summit Path | Summit Path | Brookline |
| Williams, Chester B. House | 166 Main St | Wayland |
| Weston High School - Field School | 99 School St | Weston |
| Not Named in Database | 926 Commonwealth Ave | Brookline |
| Prospect Hill Cemetery - Harding, Elihue Marker | Auburn Rd | Millis |
| East Bridgewater Garden Club Bench | 355 Plymouth St | East Bridgewater |
| Shuffain, Sydney House | 119 Craig St | Milton |
| Not Named in Database | 57 Chestnut St | Dedham |
| Not Named in Database | 149 Prospect St | Norwell |
| Wilson, John B. and Charles Town House | 28 Chestnut St | Boston |
| Savin Hill Beach - Malibu Beach | Morrissey Blvd | Boston |
| Chelsea Garden Cemetery - Stone Retaining Wall | 70 Central Ave | Chelsea |
| Head, Charles - Guild, Samuel Elliot Stable | 124 Chestnut St | Boston |
| Not Named in Database | 6 West St | Medford |
| Not Named in Database | 28-30 Curtis St | Medford |
| Not Named in Database | 55 West St | Medford |
| Not Named in Database | 335 Winthrop St | Winthrop |
| Huse, Alonzo A. House | 148 Russell Ave | Watertown |
| Spinazola, Felix C. Storage Building | 94 Cordaville Rd | Ashland |
| Zerrahn, Carl Otto House | 500 Randolph Ave | Milton |
| Talbot, Nathaniel - Sullivan, John House | 41 Bay Rd | Easton |
| Willis, Jason House | 7 Canton St | Easton |
| Lindauer, Louisa Three-Decker | 16 Francis St | Boston |
| Thayer, Gideon House | 631 Middle St | Braintree |
| Not Named in Database | 11 Plymouth St | Middleborough |
| Nye, C. T. House | 109 Union St | Franklin |
| Ray, Joseph G. House | 20 Dean Ave | Franklin |
| Driscoll, Cornelius J. Tenement Block | 2-6 Winthrop St | Holliston |
| Millis Company Worker Housing | 34 Lavender St | Millis |
| Russell, Arnold House | 55 Bridge St | Medfield |
| Howes, Seth House | 36 East Main St | Southborough |
| Not Named in Database | 150 Framingham Rd | Southborough |
| Alger, Rev. Horatio, Sr. House | 9 Broad St | Marlborough |
| Not Named in Database | 280 Main St | Marlborough |
| Not Named in Database | 133 Claybrook Rd | Dover |
| Thompson Barn | 52 Centre St | Dover |
| Not Named in Database | 89 Abbott Rd | Wellesley |

| HISTORIC SITE NAME | ADDRESS | TOWN NAME |
|---|---|---|
| Alden, H. House | 64 Abbott Rd | Wellesley |
| Not Named in Database | 8 Ingraham Rd | Wellesley |
| Munger Hall - Wellesley College | Central St | Wellesley |
| Not Named in Database | 33 Chestnut St | Wellesley |
| Not Named in Database | 13 Clovelly Rd | Wellesley |
| Pratt's Tavern | 20-22 Ledyard St | Wellesley |
| Crane, Joshua Estate Foreman's House | 140 Farm Ln | Westwood |
| Case Estates Root Cellar | 135 Wellesley St | Weston |
| Turbine House - Boston Manufacturing Company | 144 Moody St | Waltham |
| Not Named in Database | 1-3 Parker's Ln | Waltham |
| Gleason, Samuel S. House | 139 Summer St | Watertown |
| Niles House | 30 Hawthorne St | Belmont |
| Smith, E. House | 21 Sears Rd | Brookline |
| Not Named in Database | 32 Bournedale Rd | Boston |
| Olmsted National Historic Site - Rear Parking Area | 99 Warren St | Brookline |
| Chase, Dr. H. Lincoln House | 22 Kennard Rd | Brookline |
| Cobb, A. House | 236 Walnut St | Brookline |
| Not Named in Database | 45 Burroughs St | Boston |
| Storrow, Charles Carriage House | 50 Cumberland Ave | Brookline |
| Woodward, Isaac House | 157 Walnut St | Brookline |
| Riley, Bridget Three Decker | 148 Calumet St | Boston |
| Arnold, Augustas F. House | 126 Crawford St | Boston |
| Not Named in Database | 10 Harvard Rd | Belmont |
| Montrose, The | 1648 Massachusetts Ave | Cambridge |
| Not Named in Database | 16 Farrar St | Cambridge |
| Wheatland, George House | 342 Commonwealth Ave | Boston |
| Pope, Fred House | 297 Marlborough St | Boston |
| Not Named in Database | 70 Waltham St | Boston |
| Shubert Theatre | 263-265 Tremont St | Boston |
| Coolidge, Joseph House | 110 Beacon St | Boston |
| Not Named in Database | 238 Park St | Boston |
| Cram, George W. Row House | 59 Harvard St | Boston |
| Merrill, Silas House | 173 Newbury St | Boston |
| Nickerson Apartment Building | 397-401 West Broadway | Boston |
| Not Named in Database | 67 Centre St | Boston |
| Not Named in Database | 191 Trenton St | Boston |
| Not Named in Database | 10 Medford St | Chelsea |
| Forge Pond Tack Factory | 41 Central St | East Bridgewater |
| Holbrook Town Hall and Holbrook Fire Station #2 | 50 North Franklin St | Holbrook |
| Torrey, Josiah House | 428 Market St | Rockland |
| Stetson, Thomas - Ford, Michael House | 2 Meadow Farms Way | Norwell |
| Leaman, Oliver House | 62 Independence Ave | Quincy |
| Myers, Lemuel House | 252 Franklin St | Quincy |
| Not Named in Database | 108 President's Ln | Quincy |
| Not Named in Database | 10 Edgewood Cir | Quincy |
| Luce, Stanford L. House | 30 Virginia Rd | Quincy |
| Not Named in Database | 14-16 School St | Weymouth |
| Wolf and Glazer Building | 30 Grove St | Chelsea |
| Winthrop Cemetery | Buchanan St | Winthrop |
| Burke, Thomas F. House | 105 Washington Ave | Winthrop |
| Winthrop Center Grammar School | 196 Winthrop Ave | Revere |
| Revere Beach Reservation Restroom | Shirley Ave | Revere |
| Young, Calvin H. House | 754 Main St | Hingham |
| Not Named in Database | 27 Hersey St | Hingham |
| Litchfield, Frank House | 45 Fearing Rd | Hingham |
| Washington, George Boulevard Bridge | George Washington Bd | Hingham |
| Migliacchio, Frank J. House | 349 North Main St | Cohasset |
| Stevens, Thomas A. House | 271 Beechwood St | Cohasset |
| Not Named in Database | 23 Mordecai Lincoln Rd | Scituate |
| Not Named in Database | 54 Evergreen St | Kingston |
| Chandler, A. S. House | 132 Summer St | Kingston |
| Alden, Jenny House | 366 Washington St | Duxbury |
| Delano, Elijah Jr. House | 86 Saint George St | Duxbury |
| Bowers, Helen Garage | 22 Atherton Rd | Brookline |
| Sawyer, J. F. - Sawin, P. N. House | 24 Mitchell St | Wayland |

| HISTORIC SITE NAME | ADDRESS | TOWN NAME |
|---|---|---|
| Waltham Revolutionary War Marker | Main St | Waltham |
| Duality Sculpture | South St | Waltham |
| Curewitz, Edward House | 10 Sumner St | Milton |
| Not Named in Database | 171 Blue Hills Pkwy | Milton |
| Owens, Andrew J. House | 44 Hillside Dr | Cohasset |
| Leavitt, Joseph - Bowman, Thomas House | 71 High St | Canton |
| Bryant, Martha A. - Chapman, Maude B. House | 15 Pleasant St | Sharon |
| Closson, David B. House | 216 Savin Hill Ave | Boston |
| Morse, Leopold - Cutter, Leonard R. Double House | 25-27 Hancock St | Boston |
| Chickering, Horatio - Ballard, James M. House | 54 Chestnut St | Boston |
| Tatro, Louis Locksmith Shop and House | 74 South Ave | Natick |
| Evergreen Cemetery - Wilson Obelisk | 2060 Commonwealth Ave | Boston |
| Bailey, James House | 153 Russell Ave | Watertown |
| Rockwood, Ezra B. House | 226 Olive St | Ashland |
| Kadra, Joseph House | 61 Waverly St | Ashland |
| Not Named in Database | 745 Atlantic Ave | Boston |
| Ballard, Edward House | 280 North Main St | Natick |
| Dodunis, John J. House | 157 Whittier Rd | Milton |
| Gibson, Thomas House | 377 Canton Ave | Milton |
| Not Named in Database | 96 Harvard Ave | Brookline |
| Hearn, Mary M. House | 55 Shaw Rd | Brookline |
| Warren, Harold House | 246 Eliot St | Brookline |
| Not Named in Database | 151 Fairway Rd | Brookline |
| Woods, B. F. House | 181 Franklin St | Arlington |
| Not Named in Database | 18 Addison St | Arlington |
| Curtis, William House | 2330 Washington St | Newton |
| Joyce, John - Flanagan, James House | 105 Pearl St | Newton |
| Snow, Charles W. House | 47 Washington St | Newton |
| Not Named in Database | 48 Eldredge St | Newton |
| Sawin, H. C. House | 14 Maple Ave | Newton |
| Jennison, Elbridge Otis House | 82 Los Angeles St | Newton |
| O'Donnell, Dr. Francis M. and Rose A. Harkins House | 619-621 Washington St | Newton |
| Hardy, Charles W. House | 47 Page Rd | Newton |
| Hallet, Nelson House | 12 Devon Terr | Newton |
| Stevens, George House | 122 Lincoln St | Newton |
| Galvin, John House | 1237 Walnut St | Newton |
| Not Named in Database | 22 Columbia Ave | Newton |
| Howes, C. G. Dry Cleaning - Carley Real Estate Blg | 1173 Washington St | Newton |
| Rowbotham, George B. House | 281 Prince St | Newton |
| Dix, Samuel House | 279 Fuller St | Newton |
| Kimball, George F. House | 44-46 Otis St | Newton |
| Not Named in Database | 28 Billings Pk | Newton |
| Not Named in Database | 82 Church St | Newton |
| Not Named in Database | 929 Commonwealth Ave | Newton |
| Not Named in Database | 1415 Commonwealth Ave | Newton |
| Wallace, Charles F. House | 51 Essex Rd | Newton |
| Cole, Rev. Walton House | 47 Old Orchard Rd | Newton |
| Longwood Cricket Club | 542 Hammond St | Newton |
| Not Named in Database | 1286-1294 Washington St | Newton |
| Not Named in Database | 11 Gambier St | Newton |
| Not Named in Database | 87 Ridge Ave | Newton |
| Not Named in Database | 39 Whitney Rd | Newton |
| Grady, James House | 74-76 Charlesbank Rd | Newton |
| Newton Water Department Supply Yard | 675 Watertown St | Newton |
| Not Named in Database | 185 Nevada St | Newton |
| Galvin, Thomas - Barry, Dennis House | 18-20 Curve St | Newton |
| Not Named in Database | 4 Antonellis Cir | Newton |
| Not Named in Database | 27 Bontempo Rd | Newton |
| Not Named in Database | 12 Hanson Rd | Newton |
| Not Named in Database | 53 McCarthy Rd | Newton |
| Not Named in Database | 31 Baldpate Hill Rd | Newton |
| Not Named in Database | 36 Ivanhoe St | Newton |
| Not Named in Database | 6 Caulfield Cir | Newton |
| Not Named in Database | 26 Cavanaugh Path | Newton |
| Not Named in Database | 27 Nightingale Path | Newton |

| HISTORIC SITE NAME | ADDRESS | TOWN NAME |
|---|---|---|
| Not Named in Database | 26 Valley Spring Rd | Newton |
| Not Named in Database | 105 Baldpate Hill Rd | Newton |
| Not Named in Database | 50 Andrew St | Newton |
| Not Named in Database | 38 Kenmore St | Newton |
| Robinson, Richard - White, Horace Homer Barn | 176 Grove St | Newton |
| Newton - Watertown Boundary Marker | Watertown St | Newton |
| Patrick, Henry Jackson House | 3 Winthrop St | Newton |
| Keyes, Hale L. House | 50 Highland Ave | Newton |
| Brine, Edward D. House | 67 Page Rd | Newton |
| Wilson, Edward K. House | 462 Walnut St | Newton |
| Heald, George K. House | 99 Pine Ridge Rd | Newton |
| Not Named in Database | 103 Otis St | Newton |
| Not Named in Database | 19-21 Dyer Ave | Milton |
| Not Named in Database | 107 Warren Ave | Milton |
| Not Named in Database | 312-314 Blue Hills Pkwy | Milton |
| Not Named in Database | 12 Allen Pl | Newton |
| Not Named in Database | 381 Hanover St | Boston |
| McKay, Walter House | 273 Norfolk St | Canton |
| Carver Cotton Gin Company Experimental Building | 15 Whitman St | East Bridgewater |
| Spaghetti House, The Restaurant - La Cantina Restaurant | 911 Waverley St | Framingham |
| Framingham - East Sudbury Boundary Marker | Old Connecticut Path | Wayland |
| Dugan, John J. Double House | 202-204 Blue Hills Pkwy | Milton |
| Not Named in Database | 48 Lawrence Ave | Boston |
| Not Named in Database | 35 Huntington Rd | Milton |
| Not Named in Database | 43 Garden St | Milton |
| Beth Israel Hospital - Rabb Building | 320-350 Brookline Ave | Boston |
| Not Named in Database | 9-11 Williston Rd | Belmont |
| Alther, Jacob Three Decker | 71-73 Reading St | Boston |
| Medford Housing Authority Tower Block | 121 Riverside Ave | Medford |
| Carlton Street Footbridge | Carlton St | Brookline |
| Frost, Warren Shattuck and Lucena House | 318 Pleasant St | Belmont |
| Finn, L. Three Decker | 365 Sumner St | Boston |
| Atwood and McManus Box Factory - Main Mill | 190 Everett Ave | Chelsea |
| Clark, Joshua Berlin and Alva Pauline Ohlund House | 5 Sylvan Ave | Newton |
| Armstong World Industries Administrative - Access Building | 0 Hancock St | Braintree |
| Not Named in Database | 58 Avalon Rd | Milton |
| Trull, Henry A. House | 16 Spafford Rd | Milton |
| Saxonville Mills Company - Ingraham House | 3 King's Ct | Framingham |
| Goldinger, Dr. Benjamin House | 12 Adams St | Brookline |
| Martin, Robert C. Garage | 27 Elba St | Brookline |
| Joyce, E. E. House | 64 Perry St | Brookline |
| Wells, F. S. - Marcus, R. S. House | 79 Stedman St | Brookline |
| Jackson, Harriet F. Garage | 329 Tappan St | Brookline |
| Farrar, Wally Barn | 53 Rebecca Rd | Scituate |
| Revere, Paul and Son Copper Works Revetment Wall | 104 Revere St | Canton |
| Not Named in Database | 20 South St | Brockton |
| Not Named in Database | 250 Ash St | Brockton |
| Main Street Bridge over Salisbury Brook | Main St | Brockton |
| Anglim Building | 91-93 Centre St | Brockton |
| Saint Margaret of Scotland Catholic Church Shrine | 917 Montello St | Brockton |
| Delta Lodge Masonic Temple | 356 Washington St | Braintree |
| Dadmun, R. House | 43 Forest St | Marlborough |
| Stewart, Walter H. House | 577 South St | Wrentham |
| Clark, Nathan - Pond House | 188 Main St | Medway |
| Smith, Frederick House | 38 Fairmount St | Marlborough |
| Medfield State Hospital - Machine Shop | 45 Hospital Rd | Medfield |
| Everett, Frank - Goulding, Frank Outbuilding | 28 North Main St | Sherborn |
| Medfield State Hospital - Main Gate | 45 Hospital Rd | Medfield |
| Simpson John R. House | 3 Apple Crest Rd | Weston |
| Blake, J. House | 1890 Washington St | Walpole |
| Ames Family Servants Cottage | 235 Main St | Easton |
| Gordon, James Shop | 34 Pine St | Easton |
| Draper, John Howard House | 33 Pleasant St | Canton |
| Beale, Moses House | 418 South Main St | Randolph |
| Not Named in Database | 26 Arlington Rd | Wellesley |

| HISTORIC SITE NAME | ADDRESS | TOWN NAME |
|---|---|---|
| Not Named in Database | 63 Stafford Rd | Westwood |
| Fisher, George F. House | 559 Chestnut Hill Ave | Brookline |
| Tucker, Phillip Garage | 163 Dean Rd | Brookline |
| Not Named in Database | 32 Welland Rd | Brookline |
| Not Named in Database | 40 Somerset Rd | Brookline |
| Not Named in Database | 122 Davis Ave | Brookline |
| Storrow, Charles House | 20 Edge Hill Rd | Brookline |
| Thayer, Isaac House | 14 White Pl | Brookline |
| Cox, George D. Row House | 2 Wigglesworth St | Boston |
| Peters, Andrews - Proctor, Thomas House | 9 Ashfield St | Boston |
| Not Named in Database | 25 Murdock St | Boston |
| Clay Pit Pond Field House | 261 Concord Ave | Belmont |
| Not Named in Database | 209 Brattle St | Cambridge |
| Not Named in Database | 18 Osborne Rd | Brookline |
| Not Named in Database | 30 Kennedy St | Cambridge |
| Barrington Court | 987-989 Memorial Dr | Cambridge |
| Sawyer, Samuel F. House | 20 Holyoke St | Cambridge |
| Jarvis, The | 27 Everett St | Cambridge |
| Cutler, George House | 13 Kirkland Pl | Cambridge |
| Not Named in Database | 10-12 Miller St | Somerville |
| Not Named in Database | 194 West Brookline St | Boston |
| Thomas, Washington B. Apartment Building | 100 Gainsborough St | Boston |
| Johnstone, T. A. - Potter, J. E. Building | 22 Cumberland St | Boston |
| Not Named in Database | 38 Greenwich St | Boston |
| Lovett, Joseph and Lavinia House | 504 Warren St | Boston |
| Wheatland, George House | 11 Exeter St | Boston |
| Brown, I. H. Moulding Company | 285 Washington St | Somerville |
| Not Named in Database | 53 Columbus Ave | Somerville |
| Not Named in Database | 29 Hanson St | Boston |
| Boston Edison Building | Beacham St | Boston |
| Burlingame, The | 1057-1063 Tremont St | Boston |
| Not Named in Database | 140-144 Harvard Ave | Boston |
| Wilton, The | 7 Wilton St | Boston |
| Saint Stephen's Roman Catholic Church Rectory | 24 Clark St | Boston |
| Rosev Dairy | 420-438 Rutherford Ave | Boston |
| Rand, James H. House | 30 Soley St | Boston |
| Not Named in Database | 52 Beacon St | Chelsea |
| Gampson, D. T. Cottage | 50 Pleasant St | Medford |
| Prescott House | 36 Church St | Everett |
| Duckworth, Frank M. House | 31-37 Mount Pleasant St | Bridgewater |
| Snell - Leonard House | Summer St | Bridgewater |
| Not Named in Database | 850-852 South Franklin St | Holbrook |
| Not Named in Database | 1082 Broadway | Hanover |
| Powers, William H. House | 979 Main St | Hingham |
| Not Named in Database | 1332 Main St | Hanover |
| Not Named in Database | 215 Thomas Burgin Pkwy | Quincy |
| Munroe Building | 1227-1249 Hancock St | Quincy |
| Crane, Thomas Public Library | 40 Washington St | Quincy |
| Woodward Institute | 1098 Hancock St | Quincy |
| Not Named in Database | 27 Merrymount Rd | Quincy |
| Not Named in Database | 65 Greenleaf St | Quincy |
| Johnson, Samuel W. Three Decker | 1658 Columbia Rd | Boston |
| Not Named in Database | 122 Front St | Weymouth |
| Not Named in Database | 16 Keith St | Weymouth |
| Not Named in Database | 36 Idlewell Blvd | Weymouth |
| Not Named in Database | 12 Washburn St | Weymouth |
| Not Named in Database | 98 Hawthorne St | Weymouth |
| Not Named in Database | 1535 Commercial St | Weymouth |
| Not Named in Database | 8 Suwanee Rd | Weymouth |
| Not Named in Database | 73 1/2 Pearl St | Chelsea |
| Not Named in Database | 148 Saint Andrew Rd | Boston |
| Not Named in Database | 16 Maryland Ave | Winthrop |
| Hobart, Peter Marker | North St | Hingham |
| Ferriera, Anthony House | 46 Church St | Cohasset |
| Frates, Joseph E. House | 96 Pleasant St | Cohasset |

| HISTORIC SITE NAME | ADDRESS | TOWN NAME |
|---|---|---|
| Nichols, Ellen H. House | 46 Beach St | Cohasset |
| Not Named in Database | 132 Elm St | Kingston |
| Eager, Robert House | 183 Main St | Kingston |
| Bittersweet Farm Barn | 501 Elm St | Duxbury |
| Standish, Alexander House | 341 Standish St | Duxbury |
| Not Named in Database | 8 Josselyn Ave | Duxbury |
| Vine Lake Cemetery - Onion, Charles Marker | Main St | Medfield |
| Not Named in Database | 65 Cliff Rd | Milton |
| Not Named in Database | 4 Gates St | Boston |
| Pittsburgh Plate Glass Company Glass Warehouse | 300-316 Babcock St | Boston |
| Vinal, Warren Row House | 33 Buswell St | Boston |
| Hale, Matthew - Minot, Henry William House | 9 Lime St | Boston |
| Russell, Horace House | 37 Russell Ave | Watertown |
| Not Named in Database | 113 Pinckney St | Boston |
| Not Named in Database | Court St | Plymouth |
| Hollis, Albert Twilight League Baseball Monument | Washington St | Braintree |
| Hawes, Lewis House | 264-266 Village St | Medway |
| Charles River Branch Railroad Bridge #11.16 | Mill Brook | Medfield |
| Not Named in Database | 53 Park St | Medfield |
| Crooks, Samuel - Wilson, Robert House and Carriage House | 28 Hayden Rowe St | Hopkinton |
| Felton, William House | 591 Brigham St | Marlborough |
| Not Named in Database | 17 Newton St | Southborough |
| Fay, W. - Parmenter, William Barn | 33 East Main St | Southborough |
| Not Named in Database | 118 Marlborough Rd | Southborough |
| Hill, Lewis House | 470 Edgell Rd | Framingham |
| Not Named in Database | 48 Parks Dr | Sherborn |
| Medfield State Hospital - Tool Shed Site | 45 Hospital Rd | Medfield |
| Baltzell, Alice Cheney Tool Shed | 4 Turtle Ln | Dover |
| Saint Mary's Roman Catholic Church | Carpenter St | Foxborough |
| East Mansfield Methodist Church | 1001 East St | Mansfield |
| Premier Theatre - Guild Theatre | 728 Washington St | Norwood |
| Channing Hospital - Lipton Building | 203 Grove St | Wellesley |
| McIntosh, George House | 340 Linden St | Wellesley |
| Hooker, George House | 19 Rockland St | Wellesley |
| Lees, Andrew House | 12 Maugus Ave | Wellesley |
| Not Named in Database | 233 Glen Rd | Weston |
| Wentworth School - Wentworth Hall | 280 Washington St | Westwood |
| Not Named in Database | 28 Channing Rd | Dedham |
| Not Named in Database | 27 Summer St | Weston |
| Not Named in Database | 408 Crescent St | Waltham |
| Otis, Ward House | 236 Mount Auburn St | Watertown |
| Not Named in Database | 92-94 Brown St | Waltham |
| Hayford, Lucy A. House | 1 Sparhawk St | Boston |
| Gahm, M. House | 26 Beech Rd | Brookline |
| Dwight, William Barn | 190 Warren St | Brookline |
| Beal, Benjamin F. House | 69 Clinton Rd | Brookline |
| Hicks, Roy House | 10 Chestnut St | Brookline |
| Not Named in Database | 152-158 Harvard St | Brookline |
| International House of Pancakes Restaurant | 149 Harvard St | Brookline |
| Not Named in Database | 285-287 Harvard St | Brookline |
| Milton Town Hall | 525 Canton Ave | Milton |
| Central Fire House | 515 Canton Ave | Milton |
| Not Named in Database | 15 Deering St | Boston |
| Willis, John D. Stables | 15 Academy Hill Rd | Boston |
| Not Named in Database | 53-57 Dudley St | Boston |
| Dunham, Annie B. House | 20 Tremlett St | Boston |
| West, William H. House | 22 Woodworth St | Boston |
| All Saints Church | 1773 Beacon St | Brookline |
| Not Named in Database | 79 Hillside Terr | Belmont |
| Holmes Block II - Green Block | 2-14 Central Sq | Cambridge |
| Benson, Ruth House | 26 Elmwood Ave | Cambridge |
| Not Named in Database | 132 Brattle St | Cambridge |
| Crosby Steam Gage and Valve Company Factory | 24 Roland St | Boston |
| Not Named in Database | 17 Westwood Rd | Somerville |
| Not Named in Database | 6 Milford St | Boston |

| HISTORIC SITE NAME | ADDRESS | TOWN NAME |
|---|---|---|
| Smith and Jacobs Carpentry Shop | 65-69 Wareham St | Boston |
| Simmons, J. L. - Faulkner, John House | 2 Arlington St | Boston |
| Hooper, R. C. House | 448 Beacon St | Boston |
| Not Named in Database | 13-15 Putnam St | Boston |
| Call, Abraham House | 20 Fayette St | Boston |
| Ballard Block | 20-30 Bromfield St | Boston |
| Saint Matthew's Episcopal Church | 410 West Broadway | Boston |
| Cheever, John House | 112 Baldwin St | Boston |
| Not Named in Database | 2 Centre Pl | Boston |
| Not Named in Database | 74-76 Commercial St | Boston |
| Crane, Joshua E. House | 194 Main St | Bridgewater |
| Hickey, Jeremiah J. House | 45 Snell St | Holbrook |
| Remington, Thomas House | 28 Thicket St | Abington |
| Blanchard Block | 251-259 Union St | Rockland |
| First Congregational Church of Plympton | 254 Main St | Plympton |
| Not Named in Database | 1148 Broadway | Hanover |
| Not Named in Database | 1011 Broadway | Hanover |
| Barker, Lt. Robert Jr. House - Parris Farm | 172 Washington St | Pembroke |
| Gustafson, Shena House | 146-150 Glendale Rd | Quincy |
| Not Named in Database | 31 Fairmount Way | Quincy |
| Bicknell School | 90 Sea St | Weymouth |
| Not Named in Database | 10 Water St | Weymouth |
| Fort Standish - Battery Amiel Whipple | Lovell's Island | Boston |
| Weld, Dr. Charles Goddard House | 145 Bay State Rd | Boston |
| Not Named in Database | 104 Lexington St | Boston |
| Tewksbury, John S. House | 282 Pleasant St | Winthrop |
| Not Named in Database | 9 Lantern Ln | Hingham |
| Harvey House | 10 Spooner Rd | Brookline |
| Kingston Waterworks Pumphouse | 22 Elm St | Kingston |
| Not Named in Database | 433 Washington St | Duxbury |
| Emerson, Gorham House and Shoe Factory | 1 Water St | Duxbury |
| Lane, Alex House | 23 Harrison St | Duxbury |
| Hatch Mill | 391 Union St | Marshfield |
| Not Named in Database | 8 Alden Rd | Hingham |
| Camp Kiwanee - South Circle Cabin Cluster | 1 Camp Kiwanee Rd | Hanson |
| Claflin Path | Claflin Path | Brookline |
| Kormarnisky Dairy Farm Stone Walls | Walnut St | East Bridgewater |
| Not Named in Database | 3 Windsor Rd | Milton |
| Not Named in Database | 63 Standish Rd | Milton |
| Not Named in Database | 70 Plymouth Ave | Milton |
| Chase, Philip Estate Caretaker's Cottage | 241 Highland St | Milton |
| Hinton, Dr. William A. House | 154 Dedham St | Canton |
| Rich, Moses House | 92 First Parish Rd | Scituate |
| Donovan House | 126 Grampian Way | Boston |
| Bachelor Apartments | 65-66 Beacon St | Boston |
| Not Named in Database | 266 Main St | Norwell |
| Not Named in Database | 42 Main St | Norwell |
| Damon, Thankful House | 26 First Parish Rd | Norwell |
| Studley, Frank House | 95 Central St | Norwell |
| Not Named in Database | 46 Rhoades Ave | Walpole |
| Salmond Tack Factory Dam and Retaining Wall | 49 Tiffany Rd | Hanover |
| New England Telephone and Telegraph Company | 2 Center St | Easton |
| Not Named in Database | 44 Cross St East | Somerville |
| Stetson Square Signpost | Front St | Weymouth |
| Merrill, William House | 16-18 Priest Rd | Watertown |
| Caccavaro, Marshall House | 15-17 Thurston Rd | Watertown |
| Not Named in Database | 56-60 Joy St | Boston |
| Not Named in Database | 20-22 Phillips St | Boston |
| Gould, Julius L. House | 11 Ledge Way | Cohasset |
| Not Named in Database | 742 Washington St | Braintree |
| Frizier, N. J. House | 201 Hayden Rowe St | Hopkinton |
| Cotton, William A. House | 220 Union St | Franklin |
| Medfield Baptist Church Parsonage | 22 Pleasant St | Medfield |
| King, James House | 11 Grove St | Hopkinton |
| Lowell, J. House | 50 Oak Hill Rd | Southborough |

| HISTORIC SITE NAME | ADDRESS | TOWN NAME |
|---|---|---|
| Not Named in Database | 360 Pleasant St | Ashland |
| Winter, Obed House | 176 Pleasant St | Framingham |
| Not Named in Database | 127 Beach St | Marlborough |
| Natick Army National Guard Armory Pumphouse | 143 Speen St | Natick |
| Medfield State Hospital - Club and Recreation Bldg | 45 Hospital Rd | Medfield |
| Fox, Thomas J. House | 80 Rumford Ave | Mansfield |
| Macomber House | 536 North Main St | Mansfield |
| Foxborough State Hospital - M Ward | Chestnut St | Foxborough |
| Beebe Hall - Wellesley College | Central St | Wellesley |
| Kingsbury, Charlotte House | 45 Forest St | Wellesley |
| Durgin, Arthur House | 136 Forest St | Wellesley |
| Not Named in Database | 129 Washington St | Westwood |
| Crossing Tender's Shanty - Fitchburg Railroad | Moody St | Waltham |
| Not Named in Database | 9-11 Dana Terr | Watertown |
| Not Named in Database | 1216 Boylston St | Brookline |
| Powers, Margaret House | 64 Patten St | Boston |
| Stone, R. House | 15-19 Catlin Rd | Brookline |
| Not Named in Database | 36A Burroughs St | Boston |
| Not Named in Database | 36 High St | Brookline |
| Morse, Jesse House | 40 Canton Ave | Milton |
| Bowditch Apartment Company Row House | 9 Pompeii St | Boston |
| Lewandos - Brookline Trust Building | 1658-1662 Beacon St | Brookline |
| Withington, Moses House | 17 Auburn St | Brookline |
| Wolfman, Bernard N. House | 15 Borland St | Brookline |
| Harvard Business School - McCullough Hall | Soldiers Field Rd | Boston |
| Stetson, Susan House | 38 Harvard St | Somerville |
| Thomas, David W. Row House | 59 Hemenway St | Boston |
| Winthrop, Cornelia House | 90 Marlborough St | Boston |
| Fuller, Lorin F. Building | 85 Saint Botolph St | Boston |
| Kelly, Hugh and Peter J. House | 44 Mystic St | Boston |
| Not Named in Database | 31 Brier Rd | Boston |
| Not Named in Database | 145-147 Cedar St | Boston |
| Not Named in Database | 72 Adamson St | Boston |
| New England Hospital for Women and Children | 29 Fayette St | Boston |
| Rotenberg and Rudnik Apartment Building | 151 Park Dr | Boston |
| First National Bank | 67 Milk St | Boston |
| McMahon, John W. House | 112 Washington St | Boston |
| Harris, Lucy A. Building | 119-121 Summer St | Boston |
| Squire, John P. Provisions Building | 100 Blackstone St | Boston |
| Not Named in Database | 48 Medford St | Chelsea |
| Polly - Burrill House | 7 Revere Pl | Medford |
| Dyer Memorial Library | 28 Centre Ave | Abington |
| Studley, Horace House | 91 Payson St | Rockland |
| Not Named in Database | 84 Glendale Rd | Quincy |
| Faxon, Henry M. House | 299 Whitwell St | Quincy |
| Norris, Mary E. House | 126 President's Ln | Quincy |
| Not Named in Database | 53 Greenleaf St | Quincy |
| Eastern Massachusetts Street Railway Waiting Room | 10 Sea St | Weymouth |
| Not Named in Database | 549 Broad St | Weymouth |
| Not Named in Database | 18-20 Cedar St | Weymouth |
| Not Named in Database | 15 High Street Pl | Weymouth |
| Not Named in Database | 31 High St | Weymouth |
| Not Named in Database | 109 High St | Weymouth |
| New England Aircraft School | 395-399 Maverick St | Boston |
| Not Named in Database | 387 Meridian St | Boston |
| Fearing, Washington I. House | 532 Main St | Hingham |
| Gill, John House | 214 South St | Hingham |
| McCarthy, Charles A. House | 17 Bayberry Ln | Cohasset |
| Madigan, Richard J. House | 101 Pond St | Cohasset |
| Parker, Marinda C. House - Cohasset Hospital | 25 Ripley Rd | Cohasset |
| Charlestown Navy Yard - Dry Dock 1 | Navy Yard | Boston |
| Charlestown Navy Yard - Third Street | Navy Yard | Boston |
| Seabury, Samuel House | 47 Partridge Rd | Duxbury |
| Sprague Hall | 9 Beaverbrook Ln | Duxbury |
| Not Named in Database | 33 Country Way | Scituate |

| HISTORIC SITE NAME | ADDRESS | TOWN NAME |
|---|---|---|
| Not Named in Database | 613 Country Way | Scituate |
| Morgan, James J. - Newcomb, Laura E. Boardinghouse | 16 Williams St | Brookline |
| Winchester Path | Winchester Path | Brookline |
| Not Named in Database | 89 Neil St | Marlborough |
| Not Named in Database | 258 Reedsdale Rd | Milton |
| Not Named in Database | 70 Grafton Ave | Milton |
| Holmes, Arthur Boatshed | 39 Landing Rd | Kingston |
| Draper, David M. - Sharon, Charles W. Barn | 242 Dedham St | Norfolk |
| Grose, C. House and Shop | 119 High St | Norwell |
| Francis, Ebenezer - Clapp, William W. House | 12 Walnut St | Boston |
| Leverett Pond Baseball Diamond | Pond St | Boston |
| Not Named in Database | 26 Blockhouse Ln | Norwell |
| Not Named in Database | 79-79A Franklin St | Somerville |
| Schwartz, Deborah House | 31 Pond St | Cohasset |
| Hobbs, Prentiss - Baker, Arthur M. House | 52 River St | Boston |
| Chase, M. N. House | 4 West Hill Pl | Boston |
| Not Named in Database | 20 Bonner Ave | Medford |
| Camp, Edward C. House | 25 Garfield St | Watertown |
| Cedarholm Farm Horse Barn | 48 Elm St | Canton |
| Pollard, Bridget House | 25-27 Ladd St | Watertown |
| Richardson, Charles House | 61 Cochituate Rd | Wayland |
| Not Named in Database | 3 Forest Ave Court | Plymouth |
| Penniman, Daniel House | 555 Washington St | Braintree |
| Not Named in Database | 386 Plymouth St | Middleborough |
| Donnelly, Peter House | 136 Union St | Holliston |
| Crawford, Archie L. Double House | 12-14 Miller St | Medfield |
| Houghton, Nathan House | 18 Mayhew St | Hopkinton |
| Hefferan, Patrick House | 49 School St | Southborough |
| Elmwold | 22 Linden St | Holliston |
| Fitts, George and Arthur Piggery | 190 Western Ave | Sherborn |
| Not Named in Database | 206 Woodland St | Sherborn |
| Sawin, Benjamin House | 210 Claybrook Rd | Dover |
| Bartlett, Henry F. - Sheehan House | 198 Union St | Natick |
| Pickard, George Barn | 46 Love Ln | Weston |
| Connally, Dr. House and Office | 74 Common St | Walpole |
| Not Named in Database | 1OR Poquanticut Ave | Easton |
| Rochford, John Carpentry Shop | 10 Wall St | Wellesley |
| Not Named in Database | 52 Lake Shore Dr | Westwood |
| Whiting, Nathaniel House | 53 Milk St | Westwood |
| Libby, Nelson House | 147-149 Weston St | Waltham |
| Not Named in Database | 66 Central St | Waltham |
| Barker, Fred G. House | 13 Oliver St | Watertown |
| Walcott, George P. House | 500 Pleasant St | Belmont |
| Chestnut Hill Riding Club | 554 Heath St | Brookline |
| Pray, Arthur H. - Goodhall, Lewis House | 18 Willard Rd | Brookline |
| Not Named in Database | 769 Boylston St | Brookline |
| Not Named in Database | 70 Welland Rd | Brookline |
| Not Named in Database | 568 Eliot St | Milton |
| Forbes, William Hathaway Coachman House | 68 Marr Crest Dr | Milton |
| Nolte, Emil F. House | 803 Centre St | Boston |
| Brown, Robert J. House | 28 Melville Ave | Boston |
| Ayres, Albert A. House | 47 Holbrook St | Boston |
| Not Named in Database | 10 Westford St | Boston |
| South Boston Yacht Club | 1839-1849 Columbia Rd | Boston |
| Not Named in Database | 41 Bigelow St | Boston |
| Coleman, Michael T. House | 12 Elba St | Brookline |
| Taylor House | 24 Monmouth Ct | Brookline |
| University Museum | 11-25 Divinity Ave | Cambridge |
| Warner, Caleb House | 336 Harvard St | Cambridge |
| Agassiz Road Bridge | Agassiz Rd | Boston |
| Shoolman, Max - Tripp, W. Stanley Apartment House | 1230-1246 Commonwealth Ave | Boston |
| Ames, S. T. House | 238 Marlborough St | Boston |
| Lombard, Charles House | 9 Marlborough St | Boston |
| Feldman, Joseph Building | 109 Saint Botolph St | Boston |
| Saint William's Roman Catholic Church | 1048 Dorchester Ave | Boston |

| HISTORIC SITE NAME | ADDRESS | TOWN NAME |
|---|---|---|
| Pope, Fred House | 353 Beacon St | Boston |
| Howland, Zenas C. - Waitt, Israel Double House | 8-10 Putnam St | Boston |
| Hurwitz, Simon House | 42 Mount Vernon St | Boston |
| Old State House | State St | Boston |
| Cox, George D. Row House | 21 Worthington St | Boston |
| South Station Interlocking System - Tower 1 | Atlantic Ave | Boston |
| Not Named in Database | 102 Chandler St | Boston |
| Saint Francis de Sales Roman Catholic School | 340 Bunker Hill St | Boston |
| Redman Block | 11 Central Sq | Bridgewater |
| Thaxter, Gridley Jr. - Dr. Ezekiel House | 440 Washington St | Abington |
| Adams - Angier - Powell House | 79 President's Ln | Quincy |
| Not Named in Database | 411-413 Furnace Brook Pkwy | Quincy |
| Not Named in Database | 14-18 Maple St | Quincy |
| McDougall, John H. House | 24 Edgemere Rd | Quincy |
| Construction Basin #12 | 97 East Howard St | Quincy |
| Not Named in Database | 172 Fort Hill St | Hingham |
| Not Named in Database | 54-56 Orient Ave | Boston |
| Belcher, William B. - Stafford, George F. House | 131 Winthrop St | Winthrop |
| Not Named in Database | 206 North St | Hingham |
| Whiton, Bela House | 20 Fearing Rd | Hingham |
| Sides, Camilla Paula House | 64 Red Gate Ln | Cohasset |
| Fish, Elnathan House | 24 School St | Kingston |
| Brewster, Col. Joshua House | 14 Summer St | Duxbury |
| Not Named in Database | 110 Elm St | Marshfield |
| White, Peregrine Homestead | Peregrine White Dr | Marshfield |
| Dike Marker, The | Dike Rd | Marshfield |
| Primavera | Heath St | Brookline |
| Plympton Green Sugar Maple Allee | Main St | Plympton |
| Not Named in Database | 6 Alden Rd | Milton |
| Phelan, Matthew House | 23 Seekonk St | Norfolk |
| Davis, Arthur Merritt House | 37 High St | Norwell |
| Brown - Leach, Dr. Dwight W. House | 92 Union St | Randolph |
| Shepard, Morris Haines House | 72 South Pleasant St | Sharon |
| Cooper, Hyman Tenement Building | 18 Grove St | Boston |
| Not Named in Database | 208 West Springfield St | Boston |
| Boston University School of Law Courtyard | 765 Commonwealth Ave | Boston |
| West Roxbury Parkway - Msg. Finn Memorial Rotary | West Roxbury Pkwy | Boston |
| Not Named in Database | 208-214 Washington Ave | Chelsea |
| Not Named in Database | 181 Webster Ave | Chelsea |
| Chelsea Garden Cemetery - Slate Grave Stone | 70 Central Ave | Chelsea |
| Mystic Valley Parkway - Nelson Circle | High St | Medford |
| Not Named in Database | 10 Hadley Ct | Somerville |
| Jones, Edward H. House | 22 Charles River Sq | Boston |
| Savage, Wallace W. House | 72-74 Riverside St | Watertown |
| Not Named in Database | 15 River St | Boston |
| Congregational Church Cemetery - Daniells, M. Stne | 2 Central St | Wellesley |
| Not Named in Database | 114 Buckminster Rd | Brookline |
| Not Named in Database | 76 Denny Rd | Brookline |
| Hancock Village Duplex | 218-244 Gerry Rd | Brookline |
| Gage, Henry House | 13 Addison St | Arlington |
| Not Named in Database | 6-8 Orvis Rd | Arlington |
| Not Named in Database | 43-45 School Ave | Waltham |
| Gray Building | 442-456 Moody St | Waltham |
| Moors, Francis J. House | 291 Tremont St | Newton |
| Not Named in Database | 6 Billings Pk | Newton |
| Camp, William - Leonard, George House | 205-207 Church St | Newton |
| Dexter Road Bridge over Laundry Brook | Dexter Rd | Newton |
| McGuinness, Catherine House | 125 Bridge St | Newton |
| Quirk, Michael House | 18 Green Ct | Newton |
| Not Named in Database | 37 Clinton St | Newton |
| Eddy, Caleb House | 57-59 Parsons St | Newton |
| Davis Avenue, 3 | 3 Davis Ave | Newton |
| Guilford, Daniel F. House | 223 Melrose St | Newton |
| Not Named in Database | 44 Woodbine St | Newton |
| Lasell Female Seminary Gymnasium | 117 Woodland Rd | Newton |

| HISTORIC SITE NAME | ADDRESS | TOWN NAME |
|---|---|---|
| Redpath, Ellis W. House | 186 Highland Ave | Newton |
| Ross, Henry F. House | 34 Clyde St | Newton |
| Morse, Harry F. House | 114 Shornecliffe Rd | Newton |
| Not Named in Database | 1038 Centre St | Newton |
| Not Named in Database | 805 Commonwealth Ave | Newton |
| Loring, Joshua House | 19 Crescent Ave | Newton |
| Jackson House | 125 Jackson St | Newton |
| Not Named in Database | 16-18 Knowles St | Newton |
| Lincoln, Herman House | 136 Warren St | Newton |
| Johnson, William J. House | 23 Harrison St | Newton |
| Steven Block | 3-21 Lincoln St | Newton |
| McCann, Edward House | 115 Willard St | Newton |
| Wilson House | 926 Dedham St | Newton |
| Kimball, Herbert S. House | 24 Pilgrim Rd | Newton |
| Burrage, Francis House | 12 Fairfax St | Newton |
| Not Named in Database | 151 Commonwealth Ave | Newton |
| Not Named in Database | 1371-1379 Washington St | Newton |
| Not Named in Database | 230 Windsor Rd | Newton |
| Not Named in Database | 27 Rosalie Rd | Newton |
| Skinner, Edward M. Apartment House | 55 Forest Hills St | Boston |
| Not Named in Database | 517 California St | Newton |
| Joyce, Catherine House | 49 Central St | Newton |
| Not Named in Database | 63 Montrose St | Newton |
| Not Named in Database | 17 Hanson Rd | Newton |
| Not Named in Database | 11 McCarthy Rd | Newton |
| Not Named in Database | 604 Saw Mill Brook Pkwy | Newton |
| Not Named in Database | 34 Converse Ave | Newton |
| Newton Fire Station #2 | 1750 Commonwealth Ave | Newton |
| Not Named in Database | 157 Linwood Ave | Newton |
| Not Named in Database | 21 Traverse St | Newton |
| Not Named in Database | 71 Vista Ave | Newton |
| Not Named in Database | 73 Beaconwood Rd | Newton |
| Not Named in Database | 90 Truman Rd | Newton |
| Not Named in Database | 6 Truman Rd | Newton |
| Not Named in Database | 3 Briar Ln | Newton |
| Not Named in Database | 62 Sheffield Rd | Newton |
| Not Named in Database | 20 Meadowbrook Rd | Newton |
| Not Named in Database | 5-5A Warren Ave | Milton |
| Not Named in Database | 23 Audubon Rd | Milton |
| Not Named in Database | 115 Audubon Rd | Milton |
| Not Named in Database | 25 Winthrop St | Milton |
| Not Named in Database | 140 American Legion Hwy | Boston |
| Not Named in Database | 12 Sheafe St | Boston |
| MCI Framingham - Garden Shed | 26 Loring Dr | Framingham |
| Mount Auburn Cemetery - Hawes, Charles E. Sarcophagus | 508 Mount Auburn St | Watertown |
| Mount Auburn Cemetery - Shattuck, Dr. George Cheyne Sarcophagus | 580 Mount Auburn St | Watertown |
| Not Named in Database | 17A Greenville St | Boston |
| Not Named in Database | 1678 Commonwealth Ave | Boston |
| Not Named in Database | 36 Governor Belcher Ln | Milton |
| Not Named in Database | 6 Garden St | Milton |
| Not Named in Database | 1263-1265 Brook Rd | Milton |
| Welch, George F. House | 22 Michael Ave | Scituate |
| Not Named in Database | 5 Parker Ave | Scituate |
| Not Named in Database | 126 Gilson Rd | Scituate |
| Wheelock College - Pilgrim House | 154-164 Riverway | Boston |
| Woodward, W. Elliott - Dyer Double House | 19 Magazine St | Boston |
| Pearson Cordage Company Boiler House | 86-110 Norfolk Ave | Boston |
| Ottinger, A. J. and R.L. House | 10 Woodville Pk | Boston |
| Ribock Block | 13-45 Salem St | Medford |
| Carleton, Winfred Gridley and Lucy Marietta P. House | 18 Bradshaw St | Medford |
| Sawyer, Abner House | 130 Park St | Medford |
| Not Named in Database | 136 Park St | Medford |
| Marsh, C. A. Double House | 48-50 Washington St | Medford |
| Gammons, Roland and Marion House | 49 Newton St | Weston |

| HISTORIC SITE NAME | ADDRESS | TOWN NAME |
|---|---|---|
| Robinson, Edward Arthur - Hargedon, Bridget House | 21-23 Newell Rd | Newton |
| Davis, Abbie E. - Ryan, Patrick and Johanna House | 24 Orris St | Newton |
| Not Named in Database | 3 Greenmount St | Boston |
| Not Named in Database | 15 Crawford St | Randolph |
| Not Named in Database | 48 Green St | Brockton |
| Not Named in Database | 80 Pleasant St | Brockton |
| Not Named in Database | 107 Maple St | Milton |
| Costello, Bartholomew House | 42 Spafford Rd | Milton |
| Brilliant, Pauline House | 40 Schuyler St | Boston |
| Gately, John F. Garage | 102 Crowninshield Rd | Brookline |
| Not Named in Database | 12 Highland St | Weston |
| Winsor, Mary A. House | 91 Loring Rd | Weston |
| Veterans Administration Medical Center - Garage | VFW Pkwy | Boston |
| Hurwitz, Simon Building | 375A-381 Blue Hill Ave | Boston |
| Not Named in Database | 71 South St | Brockton |
| Not Named in Database | 27 South St | Brockton |
| Brockton VA Hospital - Gym and Swimming Pool Bldg. | 940 Belmont St | Brockton |
| Hamilton Hotel | 37 Belmont St | Brockton |
| Not Named in Database | 14 Ash St | Braintree |
| Johnson, Ralph House | 119 Northborough Rd | Southborough |
| Not Named in Database | 17 Irving Pl | Holliston |
| Plain Street Bridge over Conrail | Plain St | Millis |
| Not Named in Database | 21 Janes Ave | Medfield |
| Bicknell - Sweeney House | 19 Wood St | Hopkinton |
| Southborough Old Burial Ground | Common St | Southborough |
| Not Named in Database | 158 Marlborough Rd | Southborough |
| Baldwin, C. House | 21 Woodland Rd | Southborough |
| Not Named in Database | 11 School St | Southborough |
| Not Named in Database | 6 Newton St | Southborough |
| Long, Richard H. Auto Factory Barn | 75 Fountain St | Framingham |
| Smith House | 41-43 Mechanic St | Marlborough |
| Not Named in Database | 28 Neil St | Marlborough |
| Hayden, Daniel - Winch, Samuel House | 280 Broadmeadow St | Marlborough |
| Whiting, Col. Asa House | 507 Washington St | Holliston |
| Grupposo, Vincent House | 215 Washington St | Holliston |
| Smart, Richard House | 23 Washington St | Sherborn |
| Clark Houses - Whitney, Mary Clark House | 76 West Central St | Natick |
| Baltzell, Alice Cheney Carriage House | 4 Turtle Ln | Dover |
| Not Named in Database | 11 Cavanaugh Rd | Wellesley |
| Fuller, D. House | Mechanic St | Foxborough |
| North Easton Central Methodist Episcopal Church | 9 Mechanic St | Easton |
| Clarke, W. L. House - Wellesley College | 756 Washington St | Wellesley |
| Reagan, Jeremiah House | 200 Worcester St | Wellesley |
| Not Named in Database | 14 Kirkland Cir | Wellesley |
| Amory, Robert G. House | 121 Glen Rd | Wellesley |
| Kelley, Rose House | 175 Walnut St | Wellesley |
| Russell, Ira House | 902 High St | Dedham |
| Not Named in Database | 158 Main St | Waltham |
| Wellington, Roger House Marker | 644 Pleasant St | Belmont |
| Flaherty, Frank House | 234 Middlesex Rd | Brookline |
| Johnston, George W. House | 21-23 Strathmore Rd | Brookline |
| Turner House | 96 Dean Rd | Brookline |
| Not Named in Database | 81 Patten St | Boston |
| Olmsted National Historic Site - Rock Garden Path | 99 Warren St | Brookline |
| Not Named in Database | 28 Oakland Rd | Brookline |
| Not Named in Database | 43 Somerset Rd | Brookline |
| Foster, Charles H. W. House | 57 Upland Rd | Brookline |
| Not Named in Database | 8 Upland Rd | Brookline |
| Brigham, Muriel L. House | 130 Harvard St | Brookline |
| Mobil Gas Station | 198 Harvard St | Brookline |
| Holmes, Samuel House | 417 Hillside St | Milton |
| Cook - Ford Barn | 189 Hillside St | Milton |
| Milton Academy - Apthorp, Harrison Otis Chapel | 170 Centre St | Milton |
| Not Named in Database | 40 Deering St | Boston |
| Forest Hills Cemetery Chapel & Administration Bldg | 95 Forest Hills Ave | Boston |

| HISTORIC SITE NAME | ADDRESS | TOWN NAME |
|---|---|---|
| Not Named in Database | 30 Sussex St | Boston |
| Wonson, Martha L. House | 31 Pelton St | Boston |
| Sheehy and O'Connor Two-Family House | 19-21 Rose Garden Circ | Boston |
| Not Named in Database | 85 Cross St | Belmont |
| Altman, Samuel Apartment Building | 1258-1264 Beacon St | Brookline |
| Not Named in Database | 300 Lake St | Belmont |
| Not Named in Database | 12 Greenwich St | Boston |
| Not Named in Database | 63 Dartmouth St | Boston |
| Richard - Follett - Pfaff Stables | 39-45 Stanhope St | Boston |
| Not Named in Database | 83 Fifth St | Cambridge |
| Campbell, William House | 467 Somerville Ave | Somerville |
| Ashley, John E. and Sarah House | 269 Washington St | Somerville |
| Not Named in Database | 136-138 Otis St | Cambridge |
| Not Named in Database | 1077 Dorchester Ave | Boston |
| Kneeland Building | 15 Kneeland St | Boston |
| Parkway Building | 4252-4262 Washington St | Boston |
| Weston and Mason House | 364 Main St | Boston |
| Not Named in Database | 21 Beacon St | Chelsea |
| Fobes House | 1659 South St | Bridgewater |
| Kelleher, J. House | 5 Walsh Rd | Holbrook |
| Soule's Grocery | 355 Union St | Rockland |
| Whiting, Benjamin House | 491 Webster St | Rockland |
| Gould, Oscar A. Row House | 117 Saratoga St | Boston |
| Belcher - Strobeck House | 75 Hermon St | Winthrop |
| Not Named in Database | 4 Quincy Ave | Hingham |
| Not Named in Database | 32 Lafayette Ave | Hingham |
| Not Named in Database | 18 Lafayette Ave | Hingham |
| Not Named in Database | 4 Kilby St | Hingham |
| James, John House | 104 Spring St | Hull |
| Gellatly, John B. House | 16 Linden Cir | Cohasset |
| Willcutt, Thomas House | 6 Jerusalem Rd | Cohasset |
| Williams, Alexander House | 21 Beach St | Cohasset |
| Valine, Ernest Adams House | 42 Stockbridge St | Cohasset |
| Not Named in Database | 2-4 1/2 Centre St | Boston |
| Cobb, Philander House | 86 Main St | Kingston |
| Camp Kiwanee - North Garage | 1 Camp Kiwanee Rd | Hanson |
| Prospect Hill Cemetery - Richardson Land Grant | Auburn Rd | Millis |
| Not Named in Database | 125 Howe St | Marlborough |
| Not Named in Database | 72 Marilyn Rd | Milton |
| Stevens, Edward A. House | 30 Converse Ave | Malden |
| Kingsbury, Horatio - Bullard, Amos E. House | 36 Miller St | Norfolk |
| Boston Consumptives Hospital - Women's Ward | 249 River St | Boston |
| Harmon, Walter House | 84 Revere St | Boston |
| Lyman, George W. - Lyman, Theodore House | 8 Mount Vernon Pl | Boston |
| Saint William Roman Catholic Parochial School | 100 Savin Hill Ave | Boston |
| Boston University Power Plant | 757 Commonwealth Ave | Boston |
| Not Named in Database | 5 Buswell St | Boston |
| Immaculate Conception Catholic Church Convent | 33 Matignon Rd | Cambridge |
| Memorial Park Swimming Pool | 144 School St | Walpole |
| Allen, Seabury W. House | 20 Charles River Sq | Boston |
| Linehan, Edward House | 78 Lincoln St | Easton |
| Not Named in Database | 59 Phillips St | Boston |
| Not Named in Database | 23 Pinckney St | Boston |
| Not Named in Database | 150 Allen St | Braintree |
| Sampson, Richard Homestead | 247 Everett St | Middleborough |
| Roth, Theodore H. House | 73 Union St | Franklin |
| DiFrancisco Wall | 39 Frairy St | Medfield |
| Southborough Civil War Monument | Main St | Southborough |
| Howe Street Bridge over Sudbury River | Howe St | Ashland |
| Saint John's Episcopal Church | Maynard Rd | Framingham |
| Not Named in Database | 171 Washington St | Holliston |
| New England Worsted Company Duplex - Second Double House | 63-65 Central St | Framingham |
| Bacon, Jeremiah House | Eliot St | Natick |
| Hutchinson, Ralph House | 439 North Main St | Randolph |
| Worcester Street Bridge | Worcester St | Wellesley |

| HISTORIC SITE NAME | ADDRESS | TOWN NAME |
|---|---|---|
| Not Named in Database | 73 Oxford Rd | Westwood |
| Graham, William House | 267 Dover Rd | Westwood |
| Not Named in Database | 23 Summer St | Weston |
| Waltham Soldier's Monument | Main St | Waltham |
| White, Mary A. - Paine, Richard H. Double House | 23-25 Palfrey St | Watertown |
| Stone, Howard A. and Anna Cora House | 26-28 Cedar Rd | Belmont |
| Emery House | 46 Hyslop Rd | Brookline |
| Olmsted, Frederick Law House | 12 Fairmount St | Brookline |
| Not Named in Database | 104 Somerset Rd | Brookline |
| Atkinson, Amos House | 94 Walnut Pl | Brookline |
| Not Named in Database | 76 Blue Hills Pkwy | Milton |
| Coolidge, Francis House | 300 Highland St | Milton |
| Clifford, Charles P. House | 203 School St | Milton |
| Adams Street Bridge | Adams St | Milton |
| Blake, Margaret House | 5 Eldridge Rd | Boston |
| Merrill, Moses House | 49-51 Brown Ave | Boston |
| Sheridan, Gen. Philip H. Elementary School | 1 Prescott St | Boston |
| Wing, Dr. Benjamin F. House | 45 Orchard St | Boston |
| Dearborn Grammar School | 25 Ambrose St | Boston |
| Peters, Andrews - Proctor, Thomas Two-Family House | 43 Ashfield St | Boston |
| Not Named in Database | 117 Stoughton St | Boston |
| Southeast Expressway Bridge (Milepost #1.43) | Southeast Expressway | Boston |
| Berry, John B. House | 25 Grampian Way | Boston |
| Fillmore Terrace | 332-344 Tappan St | Brookline |
| Freeman, Harry S. House | 17-19 Littell Rd | Brookline |
| DeRosay - McNamee House | 50 Mount Vernon St | Cambridge |
| Coolidge, T. J. House | 491 Commonwealth Ave | Boston |
| Not Named in Database | 38-44 Kenilworth St | Boston |
| Vinal and Dodge House | 336 Commonwealth Ave | Boston |
| Farrington, John House | 132 Marlborough St | Boston |
| Williston, Belvin T. House | 3 Monmouth St | Somerville |
| Stone Building - Barrister's Hall | 61 Union Sq | Somerville |
| Russell, Susan House | 58 Sycamore St | Somerville |
| Sacred Heart Roman Catholic School and Convent | 163 Thorndike St | Cambridge |
| Not Named in Database | 753-757 Boylston St | Boston |
| Not Named in Database | 761 Boylston St | Boston |
| Not Named in Database | 521 Massachusetts Ave | Boston |
| Not Named in Database | 529 Massachusetts Ave | Boston |
| Jordan - Pope - Bealls - Cotting House | 389 Beacon St | Boston |
| Not Named in Database | 2205-2217 Washington St | Boston |
| Not Named in Database | 105 Beach St | Boston |
| Bridgewater Iron Works - West Canal Wall | High St | Bridgewater |
| Massachusetts Highway Department Office - Garage | High St | Bridgewater |
| War Memorial Park | River St | West Bridgewater |
| Sanford, Henry D. House | 36 Summer St | Bridgewater |
| Hill, Bela House | 295 West St | East Bridgewater |
| Dunham, Jesse House | 35 Pattison St | Abington |
| Chard, Caleb House | 617 Liberty St | Rockland |
| Plymouth County Hospital Paint Shop | High St | Hanson |
| Barker, Thomas - Collamore, Dr. Anthony House | 225 Washington St | Pembroke |
| Lawrence, Thomas R. House | 598 Main St | Norwell |
| Adams National Historic Site - Garden Paths | 135 Adams St | Quincy |
| Vergobbi, Simone House | 43-45 Bennington St | Quincy |
| Adams Memorial Monument | 100 Southern Artery | Quincy |
| Not Named in Database | 17 Clifton St | Quincy |
| Fort Standish - Battery Henry Burbeck | Lovell's Island | Boston |
| Not Named in Database | 80 Eutaw St | Boston |
| Saint Paul's Episcopal Church | 890 Winthrop Ave | Revere |
| Torrey, Robert House | 187 East St | Hingham |
| Magee, Chester W. Power Equipment Repair Shop | 510 Beechwood St | Cohasset |
| Stevens, Thomas A. Barn | 271 Beechwood St | Cohasset |
| Rogers, Milton J. House | 1 Norman Todd Ln | Cohasset |
| South District Schoolhouse | 141 South Main St | Cohasset |
| Not Named in Database | 327 Gannett Rd | Scituate |
| Straus Hall - Harvard University | Harvard Yard | Cambridge |

| HISTORIC SITE NAME | ADDRESS | TOWN NAME |
|---|---|---|
| Charlestown Navy Yard - Bldg 244 - Gatehouse #4 | Navy Yard | Boston |
| Sherman - Sampson House | 746 Forest St | Marshfield |
| Not Named in Database | 40 Summer St | Weymouth |
| Dawes, James Barn | 245 Elm St | Duxbury |
| Not Named in Database | 9 Buttonwood Ln | Scituate |
| Megley, J. Francis House | 37 Norfolk Rd | Holbrook |
| Not Named in Database | 5 Chiltern Rd | Weston |
| McLean, John House | 111 Warren St | Randolph |
| Not Named in Database | 192 Savin Hill Ave | Boston |
| Schofield, Isaac Double House | 47 Pinckney St | Boston |
| Howe, Samuel Gridley and Julia Ward House | 13 Chestnut St | Boston |
| Laurie, David A. House | 11 Clark Ave | Chelsea |
| Vinal - Barnes Tomb | Booth Hill Rd | Scituate |
| Mystic Valley Parkway Tree Canopy | Mystic Valley Pkwy | Medford |
| Bennett, Samuel House | 36 West Side Rd | Milton |
| Shields, John E. House | 10 Morton Terr | Milton |
| Saint James Episcopal Church | 1170 Broadway | Somerville |
| Irish, Ernest C. House | 59 Bailey Rd | Watertown |
| Field, William Lusk Webster House | 75 Voses Ln | Milton |
| Hixson, Samuel D. House | 7 Summit Ave | Sharon |
| Wayland High School | 41 Cochituate Rd | Wayland |
| Talbot, Nathaniel House | 7 Center St | Easton |
| Not Named in Database | 11 Joy St | Boston |
| Not Named in Database | 14 South Russell St | Boston |
| Wells, John M. House | 208 Elm St | Easton |
| Gov. Ames Estate - Two Family House | 35 Oliver St | Easton |
| Slattery, Michael Apartment House | 74 North Margin St | Boston |
| Peare, Oscar H. - Carter, Albert E. House | 117 Bowdoin St | Boston |
| Hagan, Charles House | 187 Thompson St | Middleborough |
| Follet, Elman G. House | 620 South St | Wrentham |
| Proctor, Thomas - Mason, Otis N. House | 135 South St | Wrentham |
| Guild, Daniel House | 121 East St | Wrentham |
| Rudolph, William C. House | 11 East St | Franklin |
| Not Named in Database | 917 Washington St | Holliston |
| Wrentham State School Tractor Garage | Finch Rd | Wrentham |
| Not Named in Database | 101 Spring St | Millis |
| McDonald, George House | 22 East Main St | Hopkinton |
| Brown, W. House | 9 Pike St | Hopkinton |
| Newton - Temple - Bagley Barn | 43 East Main St | Southborough |
| Immaculate Conception Catholic Church Rectory | 17 Washington Ct | Marlborough |
| Warren Block | 151-155 Main St | Marlborough |
| Barton, William Eleazer Summer House | Granite St | Foxborough |
| Sumner, Charles Calvin House | 61 Cocasset St | Foxborough |
| Shields, Patrick House | 71 Oakland St | Mansfield |
| Foxborough State Hospital - Gymnasium and Chapel | Chestnut St | Foxborough |
| Walpole Lime Stone Kiln | 319 Lincoln Rd | Walpole |
| Day, Jeremiah - Goss, J. Dan House | 309 North St | Walpole |
| Donovan House | 28 Monroe St | Norwood |
| Not Named in Database | 3 South St | Easton |
| Howe, Eugene House | 68 Linden St | Wellesley |
| McIntosh, Nathan House | 1427 Great Plain Ave | Needham |
| Not Named in Database | 8 Stafford Rd | Westwood |
| Not Named in Database | 15 Cobleigh St | Westwood |
| Not Named in Database | 18 Myrtle St | Waltham |
| Not Named in Database | 180 Lowell St | Waltham |
| Drayton, Jane E. House | 60-62 Sycamore St | Belmont |
| Endicott, Henry Bradford Barn - Carriage House | 656 East St | Dedham |
| Not Named in Database | 81 Stanton Rd | Brookline |
| Not Named in Database | 249 Walnut St | Brookline |
| Towle, N. C. House | 36 Upland Rd | Brookline |
| Harvard Terrace | 172-174 Harvard St | Brookline |
| Not Named in Database | 398-402 Harvard St | Brookline |
| Not Named in Database | 38 Briarfield Rd | Milton |
| Saint Elizabeth Roman Catholic Church | 350 Reedsdale Rd | Milton |
| Drucker, Rose Two-Family House | 159 Ruthven St | Boston |

| HISTORIC SITE NAME | ADDRESS | TOWN NAME |
|---|---|---|
| Not Named in Database | 5-7 Rockville Pk | Boston |
| Not Named in Database | 18 Fairland St | Boston |
| Snow, Albert House | 62 Child St | Boston |
| Merrill, Luther House | 74-82 Monmouth St | Brookline |
| Not Named in Database | 259 Mount Auburn St | Cambridge |
| Not Named in Database | 36 Lancaster St | Cambridge |
| Harding, Arthur Oil Can Manufacturing Company | 48-50 Grove St | Somerville |
| Not Named in Database | 7 Rutland Sq | Boston |
| New Old South Church | 635-645 Boylston St | Boston |
| Hancock Garage | 100 Clarendon St | Boston |
| Wheatland, George - Dana, C. S. House | 300 Berkeley St | Boston |
| Hines, Richard A. House | 5 Prospect Hill Ave | Somerville |
| Old Cemetery - Milk Row Cemetery | 438 Somerville Ave | Somerville |
| Boston Fire Station #2 Hose Drying Tower | 680 East Fourth St | Boston |
| Dorchester Avenue Bridge #159 | Dorchester Ave | Boston |
| Hotel Cambridge | 483 Beacon St | Boston |
| Not Named in Database | 29 Cedar St | Boston |
| Lyons, Joseph T. Two-Family House | 223 Walnut Ave | Boston |
| Boston Safe Deposit and Trust Company Building | 86-102 Franklin St | Boston |
| Cox, George D. Row House | 24 Worthington St | Boston |
| Dobson Building - Modern Theatre | 523-527 Washington St | Boston |
| Saint Mark the Evangelist Roman Catholic School | 197 Centre St | Boston |
| Not Named in Database | 253-255 Hanover St | Boston |
| East Boston Engine #40 Fire House | 260 Sumner St | Boston |
| Brook Farm - Milk Storage Structure Foundation | 670 Baker St | Boston |
| Hurd, Joseph House | 85 Main St | Boston |
| Condon, Joseph E. House | 57 Pleasant St | Medford |
| Whitman Town Park | 0 Hayden Ave | Whitman |
| Randall's Wagon Express Business Office | 167 Union St | Rockland |
| Ross, Wesley House | 540 Pleasant St | Weymouth |
| Corthell, John E. House | 687 Main St | Norwell |
| Turner, Capt. Charles Henry House | 793 Main St | Norwell |
| Haule, Roland House | 200 Adams St | Quincy |
| Curtis, Charles House | 76 Franklin St | Quincy |
| Liquid Propane Gas Station | 97 East Howard St | Quincy |
| Gutterson, Simeon House | 217-219 Commercial St | Weymouth |
| Brown - Hodgkinson House | 42 Bicknell St | Quincy |
| Pratt, Asa B. House | 630 Broad St | Weymouth |
| Cox, W. I. House | 1196 Pleasant St | Weymouth |
| Not Named in Database | 82 Cedar St | Weymouth |
| Not Named in Database | 18 Myrtle St | Weymouth |
| Dodge House | 82 Bay State Rd | Boston |
| Not Named in Database | 14 School St | Chelsea |
| Buttimer, Thomas A. House | 49 Lincoln St | Hingham |
| Barnes, John Jr. House | 73 Summer St | Hingham |
| Skilton, William F. Stables | 16 Hull St | Hingham |
| South Shore Music Circus - Lighting and Sound Bldg | 130 Sohier St | Cohasset |
| Rourke, Arthur H. House | 3 Forest Cir | Cohasset |
| Litchfield, Stillman House | 22 Booth Hill Rd | Scituate |
| Tower, Daniel House | 20 Joy Pl | Cohasset |
| Bates, Philander Boot and Shoe Store | 43 Elm St | Cohasset |
| Kenney, Honora House | 645 Hammond St | Brookline |
| Corrigan, E. J. House | 43 Merrill Rd | Watertown |
| Charlestown Navy Yard - Building 198 - Warehouse | Navy Yard | Boston |
| Olmsted Park - Ward's Pond Footbridge | Ward's Pond | Boston |
| Not Named in Database | 433 Washington St | Duxbury |
| Weston, Capt. Church House | 278 Washington St | Duxbury |
| Thomas - Webster Estate Stone Stock Enclosure | 238 Webster St | Marshfield |
| Cushing, Levi House | 11 Standish St | Duxbury |
| Not Named in Database | 10 Alden Rd | Hingham |
| Not Named in Database | 37 Cabot St | Milton |
| Not Named in Database | 42 Common St | Scituate |
| Jones, Joseph House | 148 High St | Randolph |
| Condon, Frank M. House | 58 Union St | Randolph |
| Not Named in Database | 249 Savin Hill Ave | Boston |

| HISTORIC SITE NAME | ADDRESS | TOWN NAME |
|---|---|---|
| Westgate Apartments | 541 Commonwealth Ave | Boston |
| Not Named in Database | 47-49 Mount Pleasant Sq | Randolph |
| Smith, Nathanial House | 63 Summer St | Natick |
| Clapp, Nathaniel B. House | 415 Main St | Norwell |
| Not Named in Database | 50-52 Eliot St | Milton |
| Waugh, William Lindsay House | 37 Victoria St | Somerville |
| Snowdale, Allen House | 48 Mill Ln | Cohasset |
| Fecto, Philander William House and Livery | 215 Main St | Easton |
| Not Named in Database | Metcalf Sq | Winthrop |
| Lamb, Daniel - Frankland, William H. House | 378 Eliot St | Ashland |
| Bourne, Ezra A. Stable - Eldredge, Edward H. Garage | 7 Byron St | Boston |
| Not Named in Database | 11 1/2 Joy St | Boston |
| Not Named in Database | 97A-B Myrtle St | Boston |
| Not Named in Database | 200-220 Sherman Rd | Boston |
| Randall, Oscar B. House | 225 Bay Rd | Easton |
| Not Named in Database | 159 River St | Braintree |
| Not Named in Database | 114 Middle St | Braintree |
| Not Named in Database | 8 Elm Terr | Braintree |
| Swift, W. J. House | 23 Carmel St | Middleborough |
| Not Named in Database | 15 Charles St | Medway |
| Pendleton, Arthur H. House | 15 Martin Ave | Franklin |
| Knowlton, Freeman House | 106 Summer St | Franklin |
| Not Named in Database | 25 Longhill Rd | Franklin |
| Sanford Cotton Textile Mill - Main Building | 14 Sanford St | Medway |
| Not Named in Database | 5 School St | Medway |
| Pettee - Perigo, James House | Main St | Norfolk |
| Not Named in Database | 4 Price St | Hopkinton |
| Kelly House | 130 Pleasant St | Framingham |
| Not Named in Database | 19 Mechanic St | Marlborough |
| O'Connell, William House | 1 Maple Terr | Marlborough |
| Dykens, James House | 16 Parks Dr | Sherborn |
| Not Named in Database | 25 Kendall Ln | Framingham |
| Saxonville Methodist Church | 15 Elm St | Framingham |
| Guryn, Michael House | 15 Farm Rd | Sherborn |
| Welles - Hopf, Martin House | 16 Eliot St | Natick |
| Eddy, Frank House | 50 Elm St | Wellesley |
| Kiddie Kamp Cabin | 161 Lakeview St | Sharon |
| Cobbler's Corner Boundary Marker | Willow St | Mansfield |
| Sullivan, James B. House | 49 Railroad Ave | Norwood |
| Borderland State Park - Stone Wall System | Borderland State Pk | Easton |
| Webster, Frank G. House | 455 Washington St | Canton |
| Dewing, Joseph H. House | 105 Benvenue St | Wellesley |
| Jennison, Nathaniel House | 266 Glen Rd | Weston |
| Mackintosh, Elisha House | 51 Court St | Dedham |
| King - McNamara House | 70 Pickering St | Needham |
| Butler, Rev. Daniel House | 36 Sycamore St | Belmont |
| Evatt, Walter Garage | 345 Buckminster Rd | Brookline |
| Atkinson, William P. House | 20 Dudley St | Brookline |
| Not Named in Database | 189 Wachusett St | Boston |
| First Congregational Church Parsonage | 483 Canton Ave | Milton |
| Godfrey, Lester Carriage House | 115 Randolph Ave | Milton |
| Not Named in Database | 37 Deering St | Boston |
| Joyce, Thomas A. House | 2202 Centre St | Boston |
| Small, Abel C. - Wallace, William H. Row House | 37 Delle Ave | Boston |
| Not Named in Database | 4 Ellis St | Boston |
| Blakemore, William House | 46 Stratford St | Boston |
| Ramsdell, Edward C. Garage | 46 Brooksdale Rd | Boston |
| Field, John W. House | 10 Melville Ave | Boston |
| Not Named in Database | 38 Delano Pk | Boston |
| Not Named in Database | 81 Richardson St | Belmont |
| Lord and Bradbury Stables | 50 Winchester St | Brookline |
| Sklaver, Goldie House | 45 Marshall St | Brookline |
| Morse, Asa P. Building | 579-587 Massachusetts Ave | Cambridge |
| Saint Paul's Rectory | 32-36 Mount Auburn St | Cambridge |
| Marlborough, The | 416 Marlborough St | Boston |

| HISTORIC SITE NAME | ADDRESS | TOWN NAME |
|---|---|---|
| Crosby, Riley G. Apartment Building | 1464-1478 Commonwealth Ave | Boston |
| Shapleigh, J. House | 298 Commonwealth Ave | Boston |
| Bradlee, F. - Abbott, E. House | 11 Commonwealth Ave | Boston |
| Not Named in Database | 218-222 Somerville Ave | Somerville |
| Not Named in Database | 93 Thornton St | Boston |
| Not Named in Database | 31 1/2 Dwight St | Boston |
| Not Named in Database | 543-547 Boylston St | Boston |
| Connor, James Row House | 92 G St | Boston |
| Not Named in Database | 40-44 Kneeland St | Boston |
| Jordan, Eben House | 95 Newbury St | Boston |
| Briggs, John House | 249 Newbury St | Boston |
| Canney House | 56 Bennett St | Boston |
| Chapman, Eugene Llewellyn Grocery Store | 23 Wales St | Abington |
| Burrell, Benjamin A. House | 122-124 Webster St | Rockland |
| Thompson, Philander - Kinsman, Dwight House | 121 Thompson St | Middleborough |
| Bisbee, Capt. William Marshall House | 18 Elm St | Plympton |
| Keast, John House | 46 Presidents Ave | Quincy |
| Not Named in Database | 171 Middle St | Weymouth |
| Not Named in Database | 25 Unicorn Ave | Weymouth |
| Not Named in Database | 133 Hawthorne St | Weymouth |
| Boston Army Supply Base - Building 114 | Dry Dock Ave | Boston |
| Curtis, Paul House | 402 Meridian St | Boston |
| Not Named in Database | 150 Saint Andrew Rd | Boston |
| McKie, William House | 35 Washington Ave | Winthrop |
| Whitney, Nicholas B. House | 670 Main St | Hingham |
| Eaton, Charles Jr. House | 37 Pleasant St | Hingham |
| Kendall Gardener's House | 31 Deep Run | Cohasset |
| Morris, Albert W. House | 18 Norfolk Rd | Cohasset |
| Nichols, Frances Henry Dry Goods Store | 18 Elm Ct | Cohasset |
| Willcutt, Joel Barn | 63 Summer St | Cohasset |
| Ramsay House | 98 Spooner Rd | Brookline |
| Seaver, Sarah House | 363 Washington St | Duxbury |
| Northeastern University Husky Replica | Paquette St | Brookline |
| Saint Ann's Roman Catholic Church Garage | 755 Hancock St | Quincy |
| Queset Lodge Pergola and Stage | 51 Main St | Easton |
| Thompson, Philander English Barn | 121 Thompson St | Middleborough |
| Plaisted, R. M. House | 163 Glades Rd | Scituate |
| Tolley, Harry House | 39 Pope Hill Rd | Milton |
| Not Named in Database | 40 Cary Ave | Milton |
| Not Named in Database | 53 Standish Rd | Milton |
| Not Named in Database | 78 Plymouth Ave | Milton |
| DeVito, Angello House | 100 Forest Ave | Cohasset |
| Wentworth, W. - Alden, Mary E. House | 184 South Main St | Randolph |
| Not Named in Database | 103 Old Harbor St | Boston |
| Not Named in Database | 138 Savin Hill Ave | Boston |
| Dorr, Samuel A. House | 12 Louisburg Sq | Boston |
| Camp Wonderland Dining Hall | 186 Massapoag Ave | Sharon |
| Kiddie Kamp Cabin | 161 Lakeview St | Sharon |
| Not Named in Database | 49 Roel St | Randolph |
| Hatch, John William House | 195 Old Oaken Bucket Rd | Norwell |
| Rockwood, Benjamin House | 68 Union St | Norfolk |
| Not Named in Database | 62-64 Eliot St | Milton |
| Not Named in Database | 47 Irving St | Millis |
| Not Named in Database | 236 Union St | Millis |
| Not Named in Database | 257 Exchange St | Millis |
| Parkman, Rev. John - Bradley, Susan Hinckley Town House | 20 Brimmer St | Boston |
| Ward Building - Greenleaf, W. H. Plumbing Shop | 73 Chestnut St | Boston |
| Ames, Oliver III Honeymoon Cottage | 11 Lincoln St | Easton |
| Dyer, Henry W. House | 213 North St | Weymouth |
| Puddlefoot, F. M. House | 9 Fifield St | Watertown |
| Not Named in Database | 49 Garden St | Boston |
| Bacon, Stephen House | 105 North Main St | Natick |
| Not Named in Database | 20 Kensington Cir | Brookline |
| Reed, Martin B. - Kaye, Sidney C. House | 756 Hammond St | Brookline |
| Not Named in Database | 74 Hilltop Rd | Brookline |

| HISTORIC SITE NAME | ADDRESS | TOWN NAME |
|---|---|---|
| Daniels, Maurice House | 110 Woodcliff Rd | Brookline |
| Almedia, William J. House | 278 Beechwood St | Cohasset |
| Not Named in Database | 190 Pond St | Cohasset |
| Whittemore House | 267 Broadway | Arlington |
| Fowle, Frederick E. Building | 444-446 Massachusetts Ave | Arlington |
| Not Named in Database | 12 Spring St | Newton |
| Hurley, Daniel Barn | 17 Sullivan Ave | Newton |
| Not Named in Database | 16 Gardner St | Newton |
| Not Named in Database | 25 Hermon Terr | Newton |
| Holbrook, Walter House | 60 Pembroke St | Newton |
| Marshall, Augustus B. - Eddy, Charles E. House | 32 Richardson St | Newton |
| Grove Street Bridge | Grove St | Newton |
| Broderick, Andrew House | 40-42 Dalby St | Newton |
| Viles, Charles L. House | 28-30 Beech St | Newton |
| Connelly, Patrick House | 57 Cook St | Newton |
| Not Named in Database | 11 Quirk Ct | Newton |
| Halloran, John House | 67 Clinton St | Newton |
| Fisher, Edward House | 15 Webster St | Newton |
| Not Named in Database | 53 Maple St | Newton |
| Sherman, Austin G. House | 82 Harvard St | Newton |
| Curtis, Charles House | 26 Walnut Pl | Newton |
| Nye, Walter Brigham House | 39 Kingsbury Rd | Newton |
| Moulton, Rufus House | 676 Grove St | Newton |
| Stratton, Edward B. House | 25 Kenmore St | Newton |
| Ellis, Stephen - Huntington, William E. House | 647 Commonwealth Ave | Newton |
| Claflin, Adams D. - Phillips, Walter B. House | 8 Devon Rd | Newton |
| Porter House | 191-193 Gibbs St | Newton |
| Scandlin, Frances House | 1099 Walnut St | Newton |
| Turner, Horace K. Art Publishing Company | 26-70 Ober Rd | Newton |
| Daley, Richard B. House | 1122-1124 Chestnut St | Newton |
| Bennett, Almira W. - Warren, Herbert M. House | 79 Fountain St | Newton |
| Metcalf, Albert House | 240 Highland St | Newton |
| Not Named in Database | 710 Commonwealth Ave | Newton |
| Not Named in Database | 14 Huntington Rd | Newton |
| Not Named in Database | 308-320 Walnut St | Newton |
| Not Named in Database | 210 Kent Rd | Newton |
| Not Named in Database | 248 Windsor Rd | Newton |
| Not Named in Database | 140 Auburndale Ave | Newton |
| Not Named in Database | 91 Garland Rd | Newton |
| Not Named in Database | 547 California St | Newton |
| Not Named in Database | 22-24 Lawn Ave | Newton |
| Chapman, Robert E. L. House | 28 Central St | Newton |
| Howland, Winslow R. House | 12 Graydale Cir | Newton |
| Not Named in Database | 36 McCarthy Rd | Newton |
| Not Named in Database | 22 Linda Ln | Newton |
| Not Named in Database | 50 Emmons St | Newton |
| Not Named in Database | 80 Westland Ave | Newton |
| Waban Hall | 474 Woodward St | Newton |
| Not Named in Database | 18 Old Colony Rd | Newton |
| Not Named in Database | 57-59 Oak St | Newton |
| Not Named in Database | 32 Melville Ave | Newton |
| Not Named in Database | 37 Thaxter Rd | Newton |
| Weinberg House | 244 Woodland Rd | Newton |
| Not Named in Database | 38 Kappius Path | Newton |
| Not Named in Database | 15 Nightingale Path | Newton |
| Not Named in Database | 91 Osborne Path | Newton |
| Not Named in Database | 147 Spiers Rd | Newton |
| Not Named in Database | 157 Spiers Rd | Newton |
| Not Named in Database | 23 Walsh Rd | Newton |
| Not Named in Database | 123 Truman Rd | Newton |
| Not Named in Database | 15-17 Noble St | Newton |
| Not Named in Database | 323-325 Watertown St | Newton |
| Colt, James D. House | 27 Suffolk Rd | Newton |
| Newton - Wellesley Hospital - Eldridge Ward | 2014 Washington St | Newton |
| Casson, Robert House | 43 Gray Cliff Rd | Newton |

| HISTORIC SITE NAME | ADDRESS | TOWN NAME |
|---|---|---|
| Not Named in Database | 132 Hammond St | Newton |
| Not Named in Database | 158 Hobart Rd | Newton |
| Not Named in Database | 151 Day St | Newton |
| Not Named in Database | 31-33 Elm Hill Pk | Boston |
| Not Named in Database | 21-23 Taft St | Newton |
| Not Named in Database | 5-7 Elm Hill Pk | Boston |
| Not Named in Database | 55 Houston Ave | Milton |
| Not Named in Database | 6 Caldon Path | Newton |
| Not Named in Database | 24 Caldon Path | Newton |
| Hemlock Gorge | Boylston St | Newton |
| Winslow Cemetery - Thomas, William Burial Plot | Winslow Cemetery Rd | Marshfield |
| Old South Burying Ground | 199 Winthrop St | Framingham |
| Eames Square Sign | Union Ave | Framingham |
| Mount Auburn Cemetery - Ware, William Robert Monument | 580 Mount Auburn St | Watertown |
| Mount Auburn Cemetery - Boyd, Charles Monument | 580 Mount Auburn St | Watertown |
| Whitcomb, Mary House | 37 Lawrence Ave | Boston |
| Billingham Brothers - Randolph Garage Company Building | 397 North Main St | Randolph |
| Not Named in Database | 19 Canal St | Medford |
| Hedlund, Charles House | 100 Otis St | Milton |
| Not Named in Database | 33 Webster Rd | Milton |
| Not Named in Database | 81 Waldeck Rd | Milton |
| Not Named in Database | 57 Governors Rd | Milton |
| Not Named in Database | 99 Governors Rd | Milton |
| Foster Rigging and Yacty Service | 117-119 Edward Foster Rd | Scituate |
| Millwood Golf Course Golf Cart Rental Hut | 175 Millwood St | Framingham |
| Mason, John S. House | 102 Park St | Medford |
| Brooks, L. F. - Badger, L. Double House | 10-12 Newcomb St | Medford |
| Newcomb, T. C. Tenant House | 184 Park St | Medford |
| Torrey, Everett House | 111 Kent St | Scituate |
| Hittinger, Richard and Elizabeth Waite Potter House | 21 Elm St | Belmont |
| Island Grove Park - Girl Scout Cabin | Park Ave | Abington |
| Pote, S. House | 473 Sumner St | Boston |
| Atwood and McManus Box Company - Lumber Storehouse | 115 Carter St | Chelsea |
| Not Named in Database | 10 Army St | Randolph |
| Not Named in Database | 22 Barry St | Randolph |
| Not Named in Database | 15 Connolly St | Randolph |
| Not Named in Database | 36 Connolly St | Randolph |
| Not Named in Database | 42 Connolly St | Randolph |
| Monatiquot Rubber Works Mill No. 4 - Press and Tube Building | 0 Hancock St | Braintree |
| Steinberg, Max Apartments | 108 Maple St | Boston |
| Saxonville First Methodist Church Parsonage | 30 Elm St | Framingham |
| Stoughton Branch Railroad Freight Express Office | 719 Washington St | Canton |
| Ceppi, Mario House | 38 Crowninshield Rd | Brookline |
| Washburn, George F. House | 117-119 Stedman St | Brookline |
| Hathaway, George H. Garage | 67 University Rd | Brookline |
| King, Charles and Company Apartment Building | 108 Winthrop Rd | Brookline |
| Not Named in Database | 125 Center St | Easton |
| Not Named in Database | 70 Sheridan St | Easton |
| Not Named in Database | 23 Spooner St | Easton |
| Blaikie, Luther House | 22 Walnut St | Somerville |
| Not Named in Database | 63 Lighthouse Rd | Scituate |
| Curley, H. A. House | 42 Edgewood St | Boston |
| Minor, Wesley Lyng House | 826 Belmont St | Brockton |
| Beaver Brook Bridge | Crescent St | Brockton |
| Hayward, John Quarry | Howard St | Braintree |
| Not Named in Database | 127 Allen St | Braintree |
| Not Named in Database | 141 Shaw St | Braintree |
| Bosse, John A. House | 337 Elm St | Braintree |
| Not Named in Database | 211 Hayden Rowe St | Hopkinton |
| Johnson, William House | 107 Hillside Rd | Franklin |
| Pond, Abel House | 957 Washington St | Holliston |
| Holliston Central Fire Station | Central St | Holliston |
| Ware, Josiah - Codding, Josiah House | 25 North St | Norfolk |
| Not Named in Database | 233 Pleasant St | Millis |
| Little Maynard Cottage | 198 Maynard Rd | Framingham |

| HISTORIC SITE NAME | ADDRESS | TOWN NAME |
|---|---|---|
| Pousland, Edward House | 233 Boston Post Rd | Wayland |
| Stoughton Trust Company | 810 Washington St | Stoughton |
| Quinobin School Potting Shed and Greenhouse | 4 Turtle Ln | Dover |
| Not Named in Database | 11 Avon Rd | Wellesley |
| Dewing, Frederick House | 8 Hampden St | Wellesley |
| Shaw - Livermore House | 402 Linden St | Wellesley |
| Not Named in Database | 91 Hundreds Rd | Wellesley |
| Not Named in Database | 20 Emerson Rd | Wellesley |
| Howe, Esther Building | 719 High St | Westwood |
| Westwood Town Pound Marker | High St | Westwood |
| Farrington, David - Shufeldt, Prudence C. House | 109 Washington St | Norwood |
| Carter, Nelson House | 46 Chestnut St | Waltham |
| Sawyer, H. H. House | 68 Marshall St | Watertown |
| Yarchin House | 280 Reservoir Rd | Brookline |
| Not Named in Database | 70 Stanton Rd | Brookline |
| Ritchie, E. S. and Son Building | 112 Cypress St | Brookline |
| Johnson, Oscar House | 762 Washington St | Brookline |
| Singleton, Thomas C. House | 123 Harvard St | Brookline |
| Wait, Thomas. C. Row House | 147 Hillside St | Boston |
| Not Named in Database | 24 Willoughby Rd | Milton |
| Not Named in Database | 2 Hinckley Rd | Milton |
| Cox, George D. Row House | 14 Wigglesworth St | Boston |
| Not Named in Database | 9 Valentine St | Boston |
| Not Named in Database | 16 Dawson St | Boston |
| Not Named in Database | 3 Storey Pl | Boston |
| Not Named in Database | 41 Stults Rd | Belmont |
| Newhall House | 21 Melendy St | Watertown |
| Dimond, Isaac House | 157 Ivy St | Brookline |
| Not Named in Database | 9 Farrar St | Cambridge |
| Not Named in Database | 65-67 Atherton St | Somerville |
| Horn, E. B. House | 46 Hereford St | Boston |
| Not Named in Database | 32 Worcester Sq | Boston |
| Not Named in Database | 29 Montrose St | Boston |
| Parker, Theodore Elementary School | 8-12 Church St | Boston |
| Not Named in Database | 4 Columbus Sq | Boston |
| Not Named in Database | 1020 River St | Boston |
| Not Named in Database | 1021 Tremont St | Boston |
| Not Named in Database | 16 Concord Sq | Boston |
| Not Named in Database | 18 Cambridge Terr | Boston |
| Not Named in Database | 21 Union Pk | Boston |
| Palmer, S. G. House | 121 Newbury St | Boston |
| South Boston Savings Bank | 368-372 West Broadway | Boston |
| Hunnewell, Horatio Hollis Building | 171-175 Milk St | Boston |
| Walter Baker Chocolate Company - Power House | Baker's Ct | Boston |
| Varney, Shadrach House | 2 Dexter Row | Boston |
| Not Named in Database | 57 Broadway | Chelsea |
| New England Oil, Paint and Varnish Company Factory | 59 Waters Ave | Everett |
| Chandler, Horace Colby House | 34 Belcher St | Holbrook |
| Thompson, John House | 198 Thompson St | Halifax |
| Sampson, Jonathan House | 46 Elm St | Plympton |
| Bulk Argon Storage Facility | 97 East Howard St | Quincy |
| Hall, Charles A. House | 164 Atlantic St | Quincy |
| Not Named in Database | 11 Cedar St | Weymouth |
| Fort Andrews Guard House | Peddocks Island | Hull |
| Not Named in Database | 154 Park St | Chelsea |
| Weinstein, Nathan Building | 35 Marlboro St | Chelsea |
| Cottage Hill Water Tower | 82 Faun Bar Ave | Winthrop |
| Not Named in Database | 22 Cross St | Hingham |
| Not Named in Database | 269-271 North St | Hingham |
| Not Named in Database | 68 Thaxter St | Hingham |
| Not Named in Database | 33 Central St | Hingham |
| Not Named in Database | 3 Otis St | Hingham |
| Wherity, Henry E. House | 26 Eldridge Ct | Hingham |
| Souther's Filling Station | 508 C J Cushing Hwy | Cohasset |
| DuMoulin, Gerald E. House | 492 Jerusalem Rd | Cohasset |

| HISTORIC SITE NAME | ADDRESS | TOWN NAME |
|---|---|---|
| Higgins, Arthur Otis House | 46 Margin St | Cohasset |
| Not Named in Database | 24 Cedar St Extension | Hopkinton |
| Randall, Josiah Dexter House | 36 Saint George St | Duxbury |
| Morse, Samuel V. House | 963 Washington St | Canton |
| Waves of Time | 171 Goddard Ave | Brookline |
| Not Named in Database | 48 Neil St | Marlborough |
| Not Named in Database | 5 Longwood Rd | Milton |
| Millis, Henry L. Worker Housing | 57 Irving St | Millis |
| Porter, Rudolphus House | 119 South Franklin St | Holbrook |
| Crosby, Wayne House | 485 South Franklin St | Holbrook |
| City Mills Pond Dam - Mill River Dam | Main St | Norfolk |
| Quinn, Timothy House | 95 South Main St | Sharon |
| White, Eliza A. - Sherburne, J. H. House | 21 Hancock St | Boston |
| Joy, Benjamin - Codman, Charles R. House | 29A-B Chestnut St | Boston |
| Fairbanks Chambers | 98 Mountfort St | Boston |
| Chessman, Noah House | 455 North St | Randolph |
| Hatch, William House | 175 Old Oaken Bucket Rd | Norwell |
| Walpole Department of Public Works Metal Garage | Washington St | Walpole |
| Mystic Valley Parkway Tree Canopy | Mystic Valley Pkwy | Somerville |
| Access Ramp E Overpass over Route 1 Access Ramp | Revere Beach Pkwy | Chelsea |
| Atlantic Works Pier No. 5 | 102 Border St | Boston |
| King - Perry House | 15 King Ave | Easton |
| Not Named in Database | 1139 Washington St | Braintree |
| Not Named in Database | 2 Norton St | Braintree |
| Not Named in Database | 15 Ash St | Braintree |
| Not Named in Database | 142 Shaw St | Braintree |
| Henry House | 14 Charles St | Medway |
| Not Named in Database | 183 Main St | Medway |
| Elmherst - Shaw Farm | 106 Seekonk St | Norfolk |
| Not Named in Database | 132 Marlborough Rd | Southborough |
| Southborough Boundary Marker | Main St | Southborough |
| Weeks, A. C. House | 68 Newton St | Marlborough |
| Whitney - Adams - Twitchell House | 6 Curve St | Sherborn |
| 22 Mile Stone | 40 Cochituate Rd | Framingham |
| Sawin, Thomas House | South St | Natick |
| Wheelock, Phineas House | 132 Commonwealth Rd West | Wayland |
| McMahan, Philip E. House | 251 Weston Rd | Wellesley |
| Cobb, Terrill, House | 216 Willow St | Mansfield |
| Hartshorn, M. House | 368 Main St | Medfield |
| Bird and Son Factory Main Office Building | Washington St | Walpole |
| Kiley, John S. - Hogan, John J. House | 104 Pleasant St | Norwood |
| Leeds, George Jefferson House | 822 North Main St | Randolph |
| Not Named in Database | 100 Lake Shore Dr | Westwood |
| Not Named in Database | 798 High St | Westwood |
| Dabney, Charles W. Farm - Caretaker's Cottage | 206 Grove St | Westwood |
| Not Named in Database | 239 Washington St | Westwood |
| Not Named in Database | 19 Stafford Rd | Westwood |
| Hillcrest Clubhouse | 133 Wellesley St | Weston |
| Garfield - Martin, John House | 168 Summer St | Weston |
| Bates, Silas House | 91 Spring St | Watertown |
| Campbell, Henry F. Development | 548 Trapelo Rd | Belmont |
| Not Named in Database | 480 Pleasant St | Belmont |
| Sterman, Oscar House | 132 Clark Rd | Brookline |
| Carroll, B. F. House | 217 Walnut St | Brookline |
| Not Named in Database | 201 Wachusett St | Boston |
| Not Named in Database | 60 Ridge Rd | Milton |
| Not Named in Database | 31 Deering St | Boston |
| Not Named in Database | 145-147 Highland St | Boston |
| Osgood, Jennie E. House | 50 Brooksdale Rd | Boston |
| Pierce, John House | 52 Pierce St | Boston |
| Not Named in Database | 118-120 Thornton St | Boston |
| MacPherson, Henry S. C. House | 39 Williston Rd | Brookline |
| Barnes, Wilbur E. House | 53 Centre St | Brookline |
| Bray, Sara E. House | 22 Columbia St | Brookline |
| Ware, Eugene - McKay, David H. House | 49 Thorndike St | Brookline |

| HISTORIC SITE NAME | ADDRESS | TOWN NAME |
|---|---|---|
| Jewell, Albert - Krammer, Edward G. Carriage Barn | 78 Powell St | Brookline |
| Stubbins, Hugh House | 199 Brattle St | Cambridge |
| Pryor - Brown House | 1 Berkeley St | Cambridge |
| Second Waterhouse House | 9 Follen St | Cambridge |
| Lea, James L. House | 39-41 Meacham Rd | Somerville |
| Bride, James M. and Elizabeth F. Crooker House | 69 College Ave | Medford |
| Saint Lukes Evangelical German Lutheran Church | 95 Rockland St | Boston |
| Beth El - Fowler Street Synagogue | 94 Fowler St | Boston |
| Weyand, Frederick J. Building | 195-201 South St | Boston |
| New England Telephone Company | 26-30 Waverly St | Boston |
| Curtis, Benjamin Robbins - Coolidge, Thomas Jefferson and Hetty A. House | 93 Beacon St | Boston |
| Boston Food Bank | 70 Amory St | Boston |
| Shephard, Horatio G. House | 373 Bowdoin St | Boston |
| Warren, James House | 40 Washington St | Boston |
| Wells, John Row House | 213 Harrison Ave | Boston |
| Martin, George H. House | 45 Bedford St | Bridgewater |
| Berry, Aaron House | 170 Center St | Bridgewater |
| Dyer, Wesley N. House | 39 Cedar Hill Rd | Holbrook |
| Colson, Samuel Shoe Factory | 506 Washington St | Abington |
| Whitman Park Wading Pond | 0 Hayden Ave | Whitman |
| Fenno, James H. House | 19 Webster St | Rockland |
| Howard House | 158 Main St | Hanson |
| Billings, George B. House | 185 East Squantum St | Quincy |
| Not Named in Database | 787 Columbia Rd | Boston |
| Not Named in Database | 8 Idlewell St | Weymouth |
| Not Named in Database | 68 Cedar St | Weymouth |
| Not Named in Database | 924 Broad St | Weymouth |
| Pratt, Caleb House | 33 Franklin St | Chelsea |
| Burr, Matthew H. House | 263 Main St | Hingham |
| Nickerson, Anson House | 34 Middle St | Hingham |
| Foster, William House | 16 Water St | Hingham |
| Laugelle, Joseph House | 17 King St | Cohasset |
| Crocker, George Washington House | 285 North Main St | Cohasset |
| Luce, Matthew Jr. Barn | 198 Jerusalem Rd | Cohasset |
| Sarnell, Richard D. House | 122 Linden Dr | Cohasset |
| Enos, M. House | 113 Border St | Cohasset |
| Pyle, Charles J. House | 85 Atlantic Ave | Cohasset |
| Boston Public Garden Fountains | Boston Public Garden | Boston |
| Not Named in Database | 36 Washington St | Duxbury |
| Not Named in Database | 9 Studley Royal | Scituate |
| Barnes, Myron E. Garage | 17 Summit Ave | Brookline |
| Weston Town Field - Land's Sake Agricultural Field | Wellesley St | Weston |
| Brigham Cemetery - Witherbee Obelisks | West Main St | Marlborough |
| Not Named in Database | 15 Buttonwood Ln | Scituate |
| Not Named in Database | 1 Columbine Rd | Milton |
| Dudley, Samuel House | 111 Exchange St | Millis |
| Not Named in Database | 22 Marsh St | Dedham |
| Clinton, Frederick M. House | 439 North Franklin St | Holbrook |
| Vedanta Centre Cottage | 130 Beechwood St | Cohasset |
| Not Named in Database | 366 East Eighth St | Boston |
| Williams, J. A. House | 3 Bellingham Pl | Boston |
| Not Named in Database | 33 Chestnut St | Chelsea |
| Atlantic Works Pier No. 6 | 102 Border St | Boston |
| Not Named in Database | 73 Mystic Ave | Medford |
| Not Named in Database | 92-122 Sherman Rd | Boston |
| Claggett, Charles S. W. House | 29-31 Otis St | Watertown |
| South Boston Fish Pier - West Building | 212-234 Northern Ave | Boston |
| Tupper, Martin L. House | 40 Central Ave | Braintree |
| Braintree Public Library | 798 Washington St | Braintree |
| Clark, Peter House | 10 Soper House Ln | Braintree |
| Not Named in Database | 80 Union St | Franklin |
| Healy House | 77 East St | Franklin |
| Snow, Homer V. House | 16 Garfield St | Franklin |
| Sanford Cotton Textile Mill - Business Office | Sanford St | Medway |

| HISTORIC SITE NAME | ADDRESS | TOWN NAME |
|---|---|---|
| Fisher Straw Shop Foreman's House | 177 Village St | Medway |
| Bravo Granite Fence Posts | 29 Frairy St | Medfield |
| Hopkinton Public Library | 13 Main St | Hopkinton |
| Temple House | 104 Farm Rd | Marlborough |
| Whiting, M. House | 15 Oak Hill Rd | Southborough |
| Holbrook, Caleb - Connolly, T. House | 49-57 Cherry St | Ashland |
| Framingham Trust Company | 35 Edgell Rd | Framingham |
| Unitarian Church Parsonage | 41 Pleasant St | Marlborough |
| Not Named in Database | 233-239 Brown St | Waltham |
| Banks, E. Sybill House | 27 Appleton St | Waltham |
| Not Named in Database | 60 Horace Rd | Belmont |
| Tufts, Ephraim House | 674 Brush Hill Rd | Milton |
| McGuire, Daniel F. House | 512 Heath St | Brookline |
| Ouimet, Arthur House | 246 Clyde St | Brookline |
| Mann House | 220 Buckminster Rd | Brookline |
| Not Named in Database | 4-6 Newsome Pk | Boston |
| Hobbs, Franklin W. House | 107 Upland Rd | Brookline |
| Forbes - Bourne House | 322 Hillside St | Milton |
| Stone, Nathaniel House | 239 Central Ave | Milton |
| Not Named in Database | 41 Dorr St | Boston |
| Carter, Charles M. Commercial Block | 411-413 Geneva Ave | Boston |
| Clark, William R. Town House | 59 Coleman St | Boston |
| Fera, George H. - McKay, David H. House | 173 Naples Rd | Brookline |
| Solomon, Dr. Philip House | 57 Chatham St | Brookline |
| Not Named in Database | 21 Borland St | Brookline |
| Lee, Richard M. House | 150 Mountfort St | Brookline |
| Central Square Realty Trust Building | 468-480 Massachusetts Ave | Cambridge |
| Corcoran, John H. Building | 615-627 Massachusetts Ave | Cambridge |
| Not Named in Database | 3 Berkeley Pl | Cambridge |
| Yarchin, David - Gluck, Isaac Apartment Building | 74 The Fenway | Boston |
| Puritan, The | 390 Commonwealth Ave | Boston |
| Chadwick and Stillings House | 437 Marlborough St | Boston |
| Green, Joseph Three-Family House | 41 Saint Germain St | Boston |
| Merrill, L. M. House | 174 Commonwealth Ave | Boston |
| Beckler, D. W. - Skinner, F. House | 310 Marlborough St | Boston |
| Not Named in Database | 24 Greenwich St | Boston |
| Warren, Sampson House | 7 Concord Ave | Boston |
| Not Named in Database | 81 Montgomery St | Boston |
| Taylor, Charles - Briggs, J. Albion House | 23 Grandview Ave | Somerville |
| Not Named in Database | 78 Otis St | Cambridge |
| Not Named in Database | 25 Dwight St | Boston |
| Not Named in Database | 397-403 Dorchester St | Boston |
| Freeland, Charles House | 217 Beacon St | Boston |
| Caton, Asa House | 459 Beacon St | Boston |
| Stockwell, George House | 8 Lindall Pl | Boston |
| Bosworth, Joshua S. House and Piano Shop | 56 Fayette St | Boston |
| Dorsey, Nathaniel House | 38 School St | Boston |
| Cox, George D. Row House | 27 Worthington St | Boston |
| Not Named in Database | 25 Union Pk | Boston |
| Not Named in Database | 20 Union Pk | Boston |
| Not Named in Database | 301-303 Cambridge St | Boston |
| Edison Electric Illuminating Substation | 33 Hawkins St | Boston |
| Atlantic Boiler Works | 80 Border St | Boston |
| Merrill, Silas House | 207 Newbury St | Boston |
| Baker, Charles H. Row House | 821 East Broadway | Boston |
| Greene, Gardiner Row House | 369 West Broadway | Boston |
| Wills, Rachel T. House | 200 Beech St | Boston |
| Barton, Harriet A. Double House | 7-8 Quincy Pl | Boston |
| Not Named in Database | 99 Trenton St | Boston |
| Clark, Joseph W. - Kilroy, John J. House | 23 Pleasant St | Medford |
| Drysdale, George House | 35 Hancock St | Everett |
| Salisbury Plain River Bridge | Salisbury Plain Rvr | West Bridgewater |
| Osborne, Willard House | 259 Plain St | Bridgewater |
| Elmwood Cemetery | 171 East St | East Bridgewater |
| Whitcomb, Lemuel - Paine, Charles H. Shoe Factory | 27 Maple Ave | Holbrook |

| HISTORIC SITE NAME | ADDRESS | TOWN NAME |
|---|---|---|
| Lyon, William E. House | 188 Adams St | Abington |
| Burrage, Albert C. and Company Worker Housing | 367 Reed St | Hanson |
| Hanover Carding Mill | 127 King St | Hanover |
| Grand Army of the Republic Monument | Washington St | Norwell |
| Not Named in Database | 114 Glendale Rd | Quincy |
| Not Named in Database | 43 Dimmock St | Quincy |
| Quincy Mutual Fire Insurance Building | 57-61 Washington St | Quincy |
| Not Named in Database | 37 Myrtle St | Weymouth |
| Not Named in Database | 102 Highland Ave | Hull |
| Hixon, William E. Building | 13-17 Fifth St | Chelsea |
| Suffolk Downs Clubhouse | 101-249 Waldemar Ave | Boston |
| Glastonbury Abbey Garage | 16 Hull St | Hingham |
| Smith, Franklin Webster House | 198 South Main St | Cohasset |
| Booth, John - Reed House | 64 Booth Hill Rd | Scituate |
| Not Named in Database | 3 Green St | Kingston |
| Peterson, Abbott House | 394 King Caesar Rd | Duxbury |
| Crane, Abba House and Store | 515 Washington St | Canton |
| Not Named in Database | 96 Gurnet Rd | Duxbury |
| Old County Road Stone Walls | 107-109 Elm St | Canton |
| Camp Kiwanee - North Chalet | 1 Camp Kiwanee Rd | Hanson |
| Prospect Hill Cemetery - Hill, Abigail Marker | Auburn Rd | Millis |
| Topper, John M. House | 37 Old Coach Rd | Cohasset |
| Kent, Etta - Clark, Bessie House | 296 North Franklin St | Holbrook |
| Not Named in Database | 18 Columbine Rd | Weston |
| Winslow, William S. House | 677 River St | Norwell |
| Bonney, Ernest L. House | 56 First Parish Rd | Scituate |
| Not Named in Database | 401 East Seventh St | Boston |
| James, Benjamin Double House | 21 Thomas Pk | Boston |
| Not Named in Database | 23 Bayside St | Boston |
| Sherman, George H. House | 33 Grampian Way | Boston |
| Blue Hills Parkway - Pine Tree Brook Culvert | Blue Hills Pkwy | Milton |
| South Shore Railroad Railbed | Commercial St | Weymouth |
| Not Named in Database | 7 Morton Rd | Milton |
| Not Named in Database | 31 Rice Ave | Medford |
| Geary, William John Second Store - Rose Tea Room | 186 Winthrop St | Medford |
| McCarthy House | 7 Mechanic St | Easton |
| Kelley, Samuel King House | 45 Center St | Easton |
| Slater, Mabel Hunt Stable and Gardener's Cottage | 1023 Blue Hill Ave | Milton |
| Not Named in Database | 137 Ormund St | Boston |
| Hollis High School | 482 Washington St | Braintree |
| Braintree Theatre - Lyric Theatre | 381 Washington St | Braintree |
| Bates and Arnold Cotton Mill Building | 334 Hartford Ave | Bellingham |
| Byrnes, Joseph House | 90 Cottage St | Franklin |
| Milliken, Lemuel W. House | 84 Dean Ave | Franklin |
| Smith, Sewall House | 4 Winthrop St | Medway |
| Osborn, Charles House | 36 Cedar St | Hopkinton |
| Saint Matthew's Roman Catholic Church | 105 Southville Rd | Southborough |
| Jones, Col. John - Ocean House | 2 Myrtle St | Ashland |
| Edgell Memorial Library Building | 18 Edgell Rd | Framingham |
| Not Named in Database | 73 Greenwood St | Marlborough |
| Brick - Cushing House | 168 Maple St | Sherborn |
| Lake Cochituate Circular Dam | Central St | Natick |
| Not Named in Database | 389 South St | Foxborough |
| Morse, Jotham House | 399 West St | Walpole |
| Allen, Daniel House | 663 East St | Walpole |
| Mason, George House | 369 Depot St | Easton |
| Millen, Peter House | 17 Reynolds St | Easton |
| State Theater | 807 Washington St | Stoughton |
| Cooledge House | 4 Birch Rd | Wellesley |
| Not Named in Database | 5 Avon Rd | Wellesley |
| Not Named in Database | 22 Ordway Rd | Wellesley |
| Norfolk County Railroad Bridge over Route 1 | Rt 1 | Westwood |
| Kendrick's Bridge | Kendrick St | Needham |
| Not Named in Database | 262 Walnut St | Brookline |
| Lincoln, William H. School | 194 Boylston St | Brookline |

| HISTORIC SITE NAME | ADDRESS | TOWN NAME |
|---|---|---|
| Not Named in Database | 360 Harvard St | Brookline |
| Not Named in Database | 80 Blue Hills Pkwy | Milton |
| Milton Academy - Straus Library | 170 Centre St | Milton |
| Not Named in Database | 5-6 Fort Ave Terr | Boston |
| Not Named in Database | 275-279 Roxbury St | Boston |
| Vinal, Arthur H. House | 35 Melville Ave | Boston |
| Not Named in Database | 26 Jerome St | Boston |
| Peters, Andrews - Proctor, Thomas Two-Family House | 41 Ashfield St | Boston |
| Not Named in Database | 51 Elm St | Belmont |
| Merrill, Luther Building | 1019-1029 Beacon St | Brookline |
| Noble, E. N. - McKee, Charles B. House | 72 Toxteth St | Brookline |
| Central Square Post Office | 770 Massachusetts Ave | Cambridge |
| Weld, A. Spaulding House | 28 Eliot St | Boston |
| Bower, F. E. Milk Company Stable | 6 Cottage Ave | Somerville |
| Brownell, William S. House | 70 Craigie St | Somerville |
| Not Named in Database | 345 Cross St | Belmont |
| Burr, I. T. House | 169 Commonwealth Ave | Boston |
| Franklin Hall Apartments | 34-36 East Newton St | Boston |
| Elliot, Matthew P. House | 5-7 Munroe St | Somerville |
| Jackson and Newton Door and Sash Manufacturing Co. | 51 McGrath Hwy | Somerville |
| Beckler, Daniel W. Row House | 308 K St | Boston |
| Lantern House Restaurant | 12-22 Tyler St | Boston |
| Not Named in Database | 644 South St | Boston |
| Hotel Eaton | 309-311 Emerson St | Boston |
| Charlestown Heights - Doherty Playground | Medford St | Boston |
| Richardson, Alice and Gedney Building | 31-33 Winter St | Boston |
| Choate, Rufus Statue | Pemberton Sq | Boston |
| Curtis Hall - West Roxbury Town Hall | South St | Boston |
| Not Named in Database | 15 Concord Sq | Boston |
| Ames, W. House | 15 School St | Boston |
| Allston Hall Block | 10-14 Franklin St | Boston |
| Warner, William D. Row House | 562 East Broadway | Boston |
| South Station Head House | 620-690 Atlantic Ave | Boston |
| Not Named in Database | 33 Pearl St | Boston |
| Not Named in Database | 17 Fort Ave | Boston |
| U. S. Customs Atlantic Building | 392-400 Atlantic Ave | Boston |
| Mair, Charlotte L. Commercial and Apartment Block | 4 Creighton St | Boston |
| Brook Farm - Pilgrim House Site | 670 Baker St | Boston |
| Not Named in Database | 59 Long Wharf | Boston |
| Briggs, Thomas C. House | Prospect St | Bridgewater |
| Silver Lake Co-Op Store | 183 Grove St | Kingston |
| District Courthouse of East Quincy | 12-24 Coddington St | Quincy |
| Liberty Tree Park | Hancock St | Quincy |
| Johnson, Samuel W. Three Decker | 1790 Columbia Rd | Boston |
| Not Named in Database | 16 Washburn St | Weymouth |
| Not Named in Database | 76 Myrtle St | Weymouth |
| Not Named in Database | 88 Eutaw St | Boston |
| Not Named in Database | 84 Winnisimmet St | Chelsea |
| McGlinckey, Elizabeth V. Building | 583 Broadway | Chelsea |
| Whittaker - Hall - Penke House | 166 Highland Ave | Winthrop |
| Loring, Abner Building | 124 North St | Hingham |
| Jenkins, Franklin A. House | 26 Tupelo Rd | Cohasset |
| Ripley, George House | 205 Sohier St | Cohasset |
| Veale, William P. Barn | 392 South Main St | Cohasset |
| World War I 'Temporary' Monument | North Main St | Cohasset |
| Watertown Arsenal - Storage Tank Shed | Wooley Ave | Watertown |
| Hewitt, Solomon House | 230 Moraine St | Marshfield |
| King Caesar House | 120 King Caesar Rd | Duxbury |
| Keene, Benjamin House | 580 Ferry St | Marshfield |
| Cotson House | 112-114 Front St | Weymouth |
| Charles River Reservation - Recreation Road | Recreation Rd | Weston |
| Litchfield, George House | 397 Tilden Rd | Scituate |
| Mount Hope Cemetery | Clapp Rd | Scituate |
| Brodie, Arnold House | 137 Sumner St | Milton |
| Not Named in Database | 110 Cary Ave | Milton |

| HISTORIC SITE NAME | ADDRESS | TOWN NAME |
|---|---|---|
| Whitman High School - Whitman Junior High School | 54 South Ave | Whitman |
| Damstra, Yute House | 47A Jones St | Hingham |
| Not Named in Database | 141-143 Charles St | Boston |
| Northern Avenue Draw Bridge Tenders House | Northern Ave | Boston |
| Thomas Park | Thomas Pk | Boston |
| Daniher, James M. House | 65 South Main St | Natick |
| Wadsworth, Lewis L. House | 29 Cary Ave | Chelsea |
| Lowell, Edward H. House | 19 Forsyth St | Chelsea |
| Sandford, Mary J. House | 242 Washington Ave | Chelsea |
| Saint Therese Roman Catholic Church Rectory | 20 Gledhill Ave | Everett |
| Not Named in Database | 58 Peach St | Walpole |
| Van Delinda, W. H. House | 25 Jefferson St | Winthrop |
| Jones, William - Potts, Joseph House | 340 Union St | Ashland |
| Bluefish River Basin | Washington St | Duxbury |
| Emmons, Robert W. Garage | 2 Beaver St | Boston |
| Horne, Christopher J. Utility Building | 25 Ledge Way | Cohasset |
| Not Named in Database | 17 Cape Cod Ln | Milton |
| Not Named in Database | 40 Cape Cod Ln | Milton |
| Paley, B. R. House | 96 Arlington Rd | Brookline |
| Hancock Village Duplex | 53-75 Sherman Rd | Brookline |
| Not Named in Database | 7 Cedar Rd | Brookline |
| Rawson, Warren W. Building | 68-74 Franklin St | Arlington |
| Upham, Edward E. House | 15-15A Avon Pl | Arlington |
| Not Named in Database | 15-17 Addison St | Arlington |
| Not Named in Database | 85 Warren St | Arlington |
| Brooks, Addisson House | 166 Brooks Ave | Arlington |
| Pettee, Otis Mill Worker Housing | 238-240 Elliot St | Newton |
| Sherman, James M. House | 23 Oak St | Newton |
| Henderson, William J. House | 29-31 Fayette St | Newton |
| Hartford, John - Gilday, John House | 74 Gardner St | Newton |
| Kidder, Isaac L. - Cunningham, Charles A. House | 129 Jewett St | Newton |
| Hunt, Charles House | 31 Waverley Ave | Newton |
| Woodward, Ebenezer J. House | 488 Centre St | Newton |
| Rogers Street Bridge over MBTA Green Line | Rogers St | Newton |
| Howard Clock | 134-136 Adams St | Newton |
| Murray, James House | 53 West St | Newton |
| Cram, Edwin H. House | 79 Lowell Ave | Newton |
| Saltonstall, Richard House | 256 Chestnut Hill Rd | Newton |
| Trinity Episcopal Church | 1097 Centre St | Newton |
| Frost, George House | 106 Pleasant St | Newton |
| Weston, Thomas House | 35 Bradford Rd | Newton |
| Greenwood House | 68 Hartford St | Newton |
| Brigham, Louis K. House | 56 Hartford St | Newton |
| Wales, William H. House | 26 Greenwood St | Newton |
| VanWormer, A. F. House | 210 Grove St | Newton |
| Not Named in Database | 436 Commonwealth Ave | Newton |
| Not Named in Database | 863 Commonwealth Ave | Newton |
| Not Named in Database | 39 Pine Ridge Rd | Newton |
| Not Named in Database | 126 Auburndale Ave | Newton |
| Not Named in Database | 24 Pine Crest Rd | Newton |
| Not Named in Database | 108 Nehoiden Rd | Newton |
| Thomas, Dr. K. H. House | 242 Fuller St | Newton |
| Not Named in Database | 10 Asheville Rd | Newton |
| Not Named in Database | 168 Linwood Ave | Newton |
| Not Named in Database | 3-5 Melbourne Ave | Newton |
| Guernsey, Camp Jr. House | 215 Grove St | Newton |
| Not Named in Database | 7 Avery Path | Newton |
| Not Named in Database | 20 Shute Path | Newton |
| Not Named in Database | 30 Hamlin Rd | Newton |
| Not Named in Database | 34 Pierrepont Rd | Newton |
| Robertson, John R. House | 126 Charles St | Newton |
| Not Named in Database | 518 California St | Newton |
| Not Named in Database | 63 Bontempo Rd | Newton |
| Not Named in Database | 120 Hanson Rd | Newton |
| Not Named in Database | 16 Hay Rd | Newton |

| HISTORIC SITE NAME | ADDRESS | TOWN NAME |
|---|---|---|
| Not Named in Database | 106 Selwyn Rd | Newton |
| Not Named in Database | 197 Evelyn Rd | Newton |
| Not Named in Database | 59 Baldpate Hill Rd | Newton |
| Not Named in Database | 19 Bencliffe Cir | Newton |
| Linskey, Patrick House | 94 Dalby St | Newton |
| Not Named in Database | 18 Bonmar Cir | Newton |
| Not Named in Database | 108 Woodchester Dr | Newton |
| Ruggles, Willard House | 15 Houston Ave | Milton |
| Not Named in Database | 87 Meagher Ave | Milton |
| Not Named in Database | 59 Harold St | Milton |
| Not Named in Database | 16 Grove St | Milton |
| Not Named in Database | 6 Catherine Rd | Milton |
| Not Named in Database | 31 Van Wart Path | Newton |
| Houghton Garden Railroad Tie Steps | Suffolk Rd | Newton |
| Not Named in Database | 416 Hanover St | Boston |
| Not Named in Database | 28 Cooper St | Boston |
| Chambers, Hannah House | 34 Myrtle St | Medford |
| Rice's End District School House #11 | 315 Old Connecticut Path | Framingham |
| U. S. Post Office - Nobscot Branch | 747 Water St | Framingham |
| MCI Framingham - Modular | 26 Loring Dr | Framingham |
| Close, George Company Building | 243 Broadway | Cambridge |
| Not Named in Database | 106 Lawrence Ave | Boston |
| Not Named in Database | 12-16 Greenville St | Boston |
| Not Named in Database | 129 Chiswick Rd | Boston |
| Not Named in Database | 36 Garden St | Milton |
| Not Named in Database | 96 Garden St | Milton |
| Not Named in Database | 38 Rowe St | Milton |
| Paolucci, Secondino House | 96 Grafton Ave | Milton |
| Not Named in Database | 16 Wardman Rd | Boston |
| Brigham, Peter Bent Hospital - Ward B | 5-75 Francis St | Boston |
| Mount Auburn Cemetery - Service Building | Grove St | Watertown |
| Crosby, J. D. House | 12 Stafford St | Boston |
| Felt, Rev. Joseph Barlow and Abigail Adams Shaw House | 24 North St | Medford |
| Cutter, George Berkley and Mary Peirce Hastings House | 70 Corwood Dr | Weston |
| Daley Block | 12-20 Church St | Belmont |
| Not Named in Database | 172 Webster St | Boston |
| Not Named in Database | 195-197R Webster St | Boston |
| Not Named in Database | 131 Old St | Randolph |
| Not Named in Database | 5 Imrie St | Randolph |
| Williams, Gluyas and Margaret Kempton House | 14 Sylvan Ave | Newton |
| Not Named in Database | 692-700 Blue Hill Ave | Boston |
| Not Named in Database | 47 Esmond St | Boston |
| Clapp, Eugene H. Rubber Company Worker Housing | 235 Elm St | Hanover |
| Chandler, Henry N. House | 9 Elba St | Brookline |
| Driscoll, Jeremiah F. House | 222 Pleasant St | Brookline |
| Sterman, Max House | 88 Beals St | Brookline |
| Habolow, Louis Rowhouse | 55 Addington Rd | Brookline |
| Hildebrand, Rebecca House | 6 Kilby St | Somerville |
| Not Named in Database | 189 First Parish Rd | Scituate |
| Field, D. W. Park - Lower Porter Pond | Field, D. W. Park | Brockton |
| Perkins Avenue Bridge | Perkins Ave | Brockton |
| Not Named in Database | 414 West Elm St | Brockton |
| Brockton VA Hospital - Tuberculosis Building | 940 Belmont St | Brockton |
| Not Named in Database | 18 West St | Braintree |
| Vernon Street Smallpox Burial Ground | Vernon St | Middleborough |
| Walker, L. House | 95 Main St | Hopkinton |
| Stonedale Farm Cow Barn | 48 Fisher Rd | Southborough |
| Not Named in Database | 85 Marlborough Rd | Southborough |
| Saint Anne's Roman Catholic Church Parish House | 20 Boston Rd | Southborough |
| Clark, John House | 12 Library St | Framingham |
| Mayo, Donald House | 35 Brush Hill Rd | Sherborn |
| Eldridge, Clarence C. Motor Inn Garage | 104 West Central St | Natick |
| Godfrey, Dea. Henry S. House | 31 Baker St | Foxborough |
| Norwood Town Square | Nahatan St | Norwood |
| Not Named in Database | 566 Washington St | Easton |

| HISTORIC SITE NAME | ADDRESS | TOWN NAME |
|---|---|---|
| Wood, J. W. Elastic Web Company | Rose St | Stoughton |
| Not Named in Database | 185 Weston Rd | Wellesley |
| American Watch Company Building | 185-241 Crescent St | Waltham |
| Nelson, William H. Block | 153-159 Mount Auburn St | Watertown |
| Pierce, J. Q. A. House | 215 Mount Auburn St | Watertown |
| Kennedy - Johnson House | 291 Hillside St | Milton |
| Not Named in Database | 218 Brook Rd | Milton |
| Babcock, Josiah House | 37-39 Bryant Ave | Milton |
| Wilkins, Calvin B. Double House | 34-36 Alleghany St | Boston |
| Wilson, John B. - Wilson, Charles House | 46 Monument Ave | Boston |
| Pease, Usher P. House | 51 Monument Ave | Boston |
| Not Named in Database | 61-63 Concord Ave | Belmont |
| Colchester, The | 1470 Beacon St | Brookline |
| Matthaey, Frederick W. House | 151 Mason Terr | Brookline |
| Not Named in Database | 8 Verndale St | Brookline |
| Orcutt, F. S. House | 1170 Beacon St | Brookline |
| Read, James House | 15 Farwell Pl | Cambridge |
| cummings, e. e. House | 104 Irving St | Cambridge |
| Not Named in Database | 1 Williams Ct | Somerville |
| Ireland, George House | 20 Preston Rd | Somerville |
| Walnut Street Bridge over B & M Railroad | Walnut St | Somerville |
| Not Named in Database | 9 Dwight St | Boston |
| Not Named in Database | 15 Appleton St | Boston |
| Hotel Union, The | 301 Shawmut Ave | Boston |
| Not Named in Database | 425 Shawmut Ave | Boston |
| Not Named in Database | 133 Stuart St | Boston |
| Not Named in Database | 53 Alban St | Boston |
| North End Branch Library | 21 North Bennet St | Boston |
| Saint Augustine Roman Catholic Parochial School | 201 E St | Boston |
| Lauriat, Charles House | 101 Newbury St | Boston |
| Sam's Tavern | 2805 Washington St | Boston |
| United Shoe Machine Corporation | 51 Sleeper St | Boston |
| Stock Exchange Building | 53-65 State St | Boston |
| Not Named in Database | 81 Trenton St | Boston |
| Adams, Uriel Double House | 24 Trenton St | Boston |
| Southwest Cone Company - Eastern Baking Company | 201 Williams St | Chelsea |
| Fash, Reuben Ice Cream Complex | 15 Williams St | Everett |
| Not Named in Database | 54 Lexington St | Everett |
| Keith, Zebina House | 261 Plymouth St | East Bridgewater |
| Orr, Dr. Samuel Angier House and Office | 210 Central St | East Bridgewater |
| Shop and Save Supermarket | 20 Independence Ave | Quincy |
| Kolseth, Henry S. House | 87 Walker St | Quincy |
| Not Named in Database | 100-102 Shawmut St | Weymouth |
| Not Named in Database | 56 Manatee Rd | Weymouth |
| Hall House | 53 Monmouth St | Boston |
| Farwell, George W. House | 114 Lexington St | Boston |
| Segal - Ostrovitz House | 30 Chester St | Chelsea |
| Sawyer, John L. House | 180 Pauline St | Winthrop |
| Cushing, Daniel House | 207 Main St | Hingham |
| Wade, Carrie L. House | 39 Middle St | Hingham |
| Not Named in Database | 95 Central St | Hingham |
| MDC Waiting Room - Restaurant | 211 Nantasket Ave | Hull |
| Begley, Francis House | 27 Summer St | Cohasset |
| Cohasset Police and Fire Department Headquarters | 44 Elm St | Cohasset |
| Watertown Arsenal - Locomotive Repair Shop | Wooley Ave | Watertown |
| Hunt, Cassius House | 30 Freeman Pl | Duxbury |
| Huckins, Frank House | 290 Powder Point Ave | Duxbury |
| Linder, John F. House | 408 York St | Canton |
| Leonard, Abiatha Barn | 14 Pleasant St | Middleborough |
| Pratt, N. House | 41 Plymouth St | Middleborough |
| Titicut Parish Green | Plymouth St | Middleborough |
| Ames, Hobart Estate Landscape | 31 Main St | Easton |
| Sprague, Daniel House | 49 School St | Hingham |
| Smith, L. House | 41 Lafayette St | Randolph |
| Berry, Robert E. Concrete Garage | 140 South St | Randolph |

| HISTORIC SITE NAME | ADDRESS | TOWN NAME |
|---|---|---|
| Stetson, Alpheus M. House | 18 Dixfield St | Boston |
| Not Named in Database | 161 Dorchester St | Boston |
| Wilson, Henry W. House | 6 Pacific St | Boston |
| Vinal, Warren Row House | 29 Buswell St | Boston |
| Northeastern University - Science Hall | 330 Huntington Ave | Boston |
| Forest Hills Cemetery - Ornamental Plantings | 95 Forest Hills Ave | Boston |
| Odd Fellows Hall - Reliance Lodge No. 137 | 1-5 West St | Walpole |
| Old Harbor Parkway - Old Colony Avenue | Old Colony Ave | Boston |
| Not Named in Database | 23 Alexander Ave | Medford |
| Woolridge, L. M. House | 68 Fremont St | Winthrop |
| Mongovan, Joseph A. House | 260 Warren St | Needham |
| Perry, Edwin House | 73-75 Main St | Ashland |
| Grieshaber, Charles House | 325-327 Union St | Ashland |
| Gargan, Thomas J. House | 198 Winter St | Ashland |
| Not Named in Database | 22 Maple Ave | Sudbury |
| Wilson, Ella N. Double House | 31 Winnemay St | Natick |
| Fuller Brook Park - Phillips Park Playground | Phillips Park | Wellesley |
| Robinson, George Double House | 14-16 Washburn St | Watertown |
| Not Named in Database | 95 West St | Braintree |
| French's Common | Washington St | Braintree |
| Not Named in Database | 91 Hollis Ave | Braintree |
| Prentice, B. F. House | 1 Prentiss St | Southborough |
| Webster, Rev. John Calvin - Woodbury, Albert H. House | 23 Hayden Rowe St | Hopkinton |
| Connors, Jeremiah F. House | 99 West Main St | Marlborough |
| Morse, Winsor - Arnold, Winslow Jr. Barn | 386 Farm Rd | Marlborough |
| Not Named in Database | 141 Washington St | Holliston |
| Johansson, Bertram House | 13 Mill St | Sherborn |
| Saint Bridget's Roman Catholic Church | Worcester Rd | Framingham |
| Rice, Dea. Edmund Marker | 224 Old Connecticut Path | Wayland |
| Lovell, Samuel Crocker House | 23 East St | Mansfield |
| Boyden, Porter House | 119 Common St | Walpole |
| District #9 Schoolhouse - Fisher, Ebenezer School | 830 High St | Westwood |
| Not Named in Database | 60 Yale Terr | Boston |
| Canty House | 35 White Pl | Brookline |
| Green, Bridson House | 305 Wachusett St | Boston |
| Not Named in Database | 100 Randolph Ave | Milton |
| O'Brien, Michael J. Two-Family House | 12 Cherokee St | Boston |
| Not Named in Database | 6 Romar Terr | Boston |
| Not Named in Database | 2 Copeland Pk | Boston |
| Not Named in Database | 41 Worcester Sq | Boston |
| Chadwick, John H. House | 43 Holbrook St | Boston |
| Greenlaw, Anne Row House | 8 Magnolia St | Boston |
| Boston Army Supply Base - Building 18 | Northern Ave | Boston |
| Not Named in Database | 45-47 Marion Rd | Belmont |
| Not Named in Database | 59 Berwick St | Belmont |
| Ware, Henry House | 8 Berkeley St | Cambridge |
| Harvard Catholic Student Center | 20 Arrow St | Cambridge |
| Memorial Hall | Cambridge St | Cambridge |
| Not Named in Database | 1 Shady Hill Sq | Cambridge |
| Not Named in Database | 181 West Brookline St | Boston |
| Thomas - Pierce Apartment Building | 87 Gainsborough St | Boston |
| Proctor, T. E. House | 273 Commonwealth Ave | Boston |
| Freeland, Charles House | 124 Marlborough St | Boston |
| Not Named in Database | 622 Warren St | Boston |
| Not Named in Database | 4 Haven St | Boston |
| Mechanics - Prudential Subway Station | Huntington Ave | Boston |
| Freeland, Charles House | 211 Beacon St | Boston |
| Wentworth, Marshall Row House | 903 Beacon St | Boston |
| Armstrong, Comm. James House | 22 Chestnut St | Boston |
| Pond, Adams and Basco Row House | 116 F St | Boston |
| Park, Horatio F. House | 44 Linden St | Boston |
| Drew, Samuel S. House | 46 Linden St | Boston |
| Tremont Electric Lighting Company | 355-359 Congress St | Boston |
| Hull Street Medical Mission | 36 Hull St | Boston |
| Lady of Grace Roman Catholic Church | Nichols St | Everett |

| HISTORIC SITE NAME | ADDRESS | TOWN NAME |
|---|---|---|
| Wilkes, John House | 240 Summer St | Rockland |
| Friary, John - William House | 133 Spring St | Rockland |
| Pfaffman, George E. House | 51 President's Ln | Quincy |
| Parker, Elizabeth House | 33 Thomas Burgin Pkwy | Quincy |
| North Quincy Junior High School | 318 Hancock St | Quincy |
| Ambler, Francis House | 20 Front St | Weymouth |
| Vessel Docking Pilings | 97 East Howard St | Quincy |
| Not Named in Database | 81 High St | Weymouth |
| City Hospital Chapel | Long Island Rd | Boston |
| Branham, Roger L. House | 48 Cottage St | Hingham |
| Selph, John W. House | 34 Clay Spring Rd | Cohasset |
| Sestito, Vincenzo V. House | 163 Sohier St | Cohasset |
| Not Named in Database | 728 Country Way | Scituate |
| Orcutt, Samuel House | 285 South Main St | Cohasset |
| Anderson, C. - Valine, Fred House | 122 Border St | Cohasset |
| Cohasset Central Cemetery - Nichols, Job Marker | 25 Joy Pl | Cohasset |
| Mulcahey House | 18 Pleasant St | Cohasset |
| Parker, John - Cousens, D. A. Barn | 78 Elm St | Cohasset |
| Government Island Stone Wharf | Border St | Cohasset |
| Charlestown Navy Yard - Building 109 - Pilot House | Navy Yard | Boston |
| Sheckinah Temptations | Wellesley College | Wellesley |
| Mayflower Worsted Company | 26 Wapping Rd | Kingston |
| Not Named in Database | 80 Elm St | Kingston |
| Lapham, Albert House | 56 Evergreen St | Kingston |
| Cushing, Joshua Jr. House | 313 Washington St | Duxbury |
| Not Named in Database | 46 Winsor St | Duxbury |
| Clapp Family Cemetery | Union St | Scituate |
| Camp Kiwanee - Old Shower House | 1 Camp Kiwanee Rd | Hanson |
| Lacy, John A. House | 146 Bonad Rd | Brookline |
| Seavey, Charles E. House | 24 High St | Canton |
| Not Named in Database | 3 Chiltern Rd | Weston |
| Clapp, G. P. House | 33 Common St | Norwell |
| Stetson, Luther House | 54 Tiffany Rd | Norwell |
| Josephs, Emanuel - Meshon, Harry House | 133 South Main St | Sharon |
| Not Named in Database | 5 Ashland St | Boston |
| Ingraham, D. G. House | 10 West Cedar St | Boston |
| Lyons, John House | 81 North St | Randolph |
| Not Named in Database | 6 Roel St | Randolph |
| Jones, Helen T. House | 195 Cross St | Norwell |
| Not Named in Database | 36-38 Maple St | Medford |
| Shaw, Jacob House | 21-23 Shaw St | Weymouth |
| Belcher House | 179 Winthrop St | Winthrop |
| Boston Police Station #19 | 872 Morton St | Boston |
| Fuller Brook Park - Wood Cribbing | Caroline Brook | Wellesley |
| Fuller, Solomon House | 32 Palmer Rd | Plympton |
| Congregational Church Cemetery - Smith, A. Stone | 2 Central St | Wellesley |
| Nuzzo Building | 2 Thacher St | Boston |
| Hollis - Hunt, N. H. House | 46 Plain St | Braintree |
| Not Named in Database | 8 Elm St | Braintree |
| Arnold, Stephen S. - Bates, Josiah Franklin House | 399 Washington St | Braintree |
| Ely, Nathan House | 209 South St | Wrentham |
| Saint Mary's Roman Catholic Church | 130 South St | Wrentham |
| Johnson, Daniel Bemis Barn | 35 Lynbrook Rd | Southborough |
| Winchester Barn | 26 Main St | Southborough |
| Fitzgerald, P. - Newton, L. House | 6 East Main St | Southborough |
| Not Named in Database | 14 Adams Rd | Framingham |
| Natick Army National Guard Armory - Magazine D | 143 Speen St | Natick |
| Morse - Barber House | 46 Forest St | Sherborn |
| Farm Pond Bath House | Lake St | Sherborn |
| Farrington, David R. House | 92 Willow St | Mansfield |
| Paine, Frederick House | 122 Rumford Ave | Mansfield |
| Day, Frederick Holland House | 93 Day St | Norwood |
| Sumner, George Frederick House | 129 Chapman St | Canton |
| Not Named in Database | 37 Waverley St | Belmont |
| Not Named in Database | 1154 Boylston St | Brookline |

| HISTORIC SITE NAME | ADDRESS | TOWN NAME |
|---|---|---|
| Mather, E. H. House | 92 Dean Rd | Brookline |
| Not Named in Database | 10 Southbourne Rd | Boston |
| Fisher Hill Estates | 517 Boylston St | Brookline |
| Not Named in Database | 279-281 Walnut St | Brookline |
| Sklaver, Nathan House | 30 Cypress St | Brookline |
| Copeland Barn | 58 Hillside St | Milton |
| Not Named in Database | 36 Deering St | Boston |
| Bowe, Timothy F. Row House | 36 Sheridan St | Boston |
| Not Named in Database | 30 Dunreath St | Boston |
| Not Named in Database | 44 Neponset Ave | Boston |
| Not Named in Database | 21 Sudan St | Boston |
| Moor, Rev. Clark House | 26 Arlington St | Cambridge |
| Richardson, Henry House | 468-470 School St | Belmont |
| Vassall, Henry House | 94 Brattle St | Cambridge |
| Benton, Reuben - Corwin, Charles R. House | 1 Benton Rd | Somerville |
| Not Named in Database | 46 Leicester St | Boston |
| Mathison, Joseph House | 21 Thurston St | Somerville |
| Not Named in Database | 50 Appleton St | Boston |
| Not Named in Database | 129-133 Columbus Ave | Boston |
| Preston, William Gibbons House | 16 Arlington St | Boston |
| Wallis, Paul - Moors, J. B. House | 171 Beacon St | Boston |
| Not Named in Database | 286-288 Cambridge St | Boston |
| Not Named in Database | 103 Winthrop St | Boston |
| Kirstein Memorial Library | 20 City Hall Ave | Boston |
| Copley Station Entrance Canopy | Boylston St | Boston |
| Doggett, Jesse House and Tavern | 2070 Washington St | Boston |
| Oliver Building | 135-145 Milk St | Boston |
| Hillside Cemetery | Auburn St | Bridgewater |
| Orr, Hon. Hugh House | 419 North Central St | East Bridgewater |
| McLaughlin, Michael F. and William House | 152 Belcher St | Holbrook |
| Beal, Benjamin Tenant House | 99 North Ave | Rockland |
| Grange Hall | 1047 Front St | Weymouth |
| Jacobs, Elisha - Line House, The | 5 Assinippi Ave | Hanover |
| Briggs, Lloyd and Sara Elizabeth Elms Kent - Briggs, Dr. Lloyd Vernon and Mary T. Cabot House | 8 Elm St | Hanover |
| Crane, Joseph House | 124-126 Franklin St | Quincy |
| Crane, Ada P. House | 20 Whitney Rd | Quincy |
| Not Named in Database | 32 Gilson Rd | Quincy |
| Hersey, Francis C. Row House | 598 East Sixth St | Boston |
| Not Named in Database | 8 Keith St | Weymouth |
| Shurtleff Street Synagogue | 140 Shurtleff St | Chelsea |
| Baltzell - Brown - Klagge House | 30 Villa Ave | Winthrop |
| Chase, Ruth S. House | 761 Main St | Hingham |
| Not Named in Database | 305A North St | Hingham |
| Not Named in Database | 37 Hersey St | Hingham |
| Tubman, Charles I. House | 8 Cushing Rd | Cohasset |
| Cohasset Central Cemetery - Celtic Cross | 25 Joy Pl | Cohasset |
| Arnold, Frederick - Hill, Thomas J. House | 45 Sherman St | Canton |
| Blackstone Memorial - Boston Common Tablet | Boston Common | Boston |
| Rogers, Howard L. House | 34 Spooner Rd | Brookline |
| Fuller, John A. House | 12 Indian Pond Rd | Kingston |
| Samson, P. House | 782 Temple St | Duxbury |
| Stetson - Field House | 143 Pudding Hill Ln | Marshfield |
| Keene - Hatch House | 27 Summer St | Marshfield |
| Robinson Garage | 489 Washington St | Duxbury |
| Boylston Street Bridge and Dam | Boylston St | Wellesley |
| Infant Jesus - Saint Lawrence Church Complex Wall | 770 Boylston St | Brookline |
| Saint Ann's Roman Catholic Church Shed | 755 Hancock St | Quincy |
| Anderson, Gustaf Adolf Main Barn | 223 River St | West Bridgewater |
| Not Named in Database | 25 Heritage Ln | Milton |
| Not Named in Database | 16 Marilyn Rd | Milton |
| Bronstein, Barry M. House | 18 Windy Hill Rd | Cohasset |
| Burr, Seth L. House | 6 Leavitt St | Hingham |
| Adelson, Julia Tenement Building | 11 Temple St | Boston |
| Shaw, K. A. - Allen, Sarah House | 6 Strong Pl | Boston |

| HISTORIC SITE NAME | ADDRESS | TOWN NAME |
|---|---|---|
| Curtis House | 30 Mount Vernon St | Boston |
| Riverway Pathway | Park Dr | Boston |
| Not Named in Database | 97 West St | Randolph |
| Vogel, Kassimir Double House | 1-2 Silk St | Chelsea |
| Hennesey, Michael House | 342 Lowell St | Somerville |
| Saint Anthony of Padua Roman Catholic Church | 12 Properzi Way | Somerville |
| Keith, Frank P. House | 31 Mechanic St | Easton |
| Cutler, Sen. Leslie Bradley House | 90 Burr Dr | Needham |
| Raymond, Samuel House | 6 Goodrich Pl | Sharon |
| Not Named in Database | 34 Garden St | Boston |
| Diamond, Sadie Double Tenement Block | 74-76 Myrtle St | Boston |
| Chandler, Joseph - Wright, William House | 221 Main St | Plympton |
| Not Named in Database | 185 South St | Wrentham |
| Metcalf, Theron School | 45 Winter St | Franklin |
| Sweeney, Martin W. House | 38 Adams St | Medfield |
| Saint John the Evangalist Catholic Church | 20 Church St | Hopkinton |
| Not Named in Database | 39 Ash St | Hopkinton |
| Sears, Joshua Montgomery House | 1 Sears Rd | Southborough |
| Sudbury Reservoir | Sherman St | Marlborough |
| Rugg, Daniel - Gates, Solomon House | 1672 Worcester Rd | Framingham |
| Mancall House | 45 Pleasant St | Framingham |
| Not Named in Database | 122 Overbrook Dr | Wellesley |
| Not Named in Database | Main St | Foxborough |
| Wheeler, George S. House | 29 Baker St | Foxborough |
| Not Named in Database | 239 Moose Hill St | Sharon |
| White, Lucius House | 314 Nahatan St | Norwood |
| Orcutt, James House | 64 Turnpike St | Easton |
| Wade, David - Dunbar, John House | 451 Walnut St | West Bridgewater |
| Route 139 Bridge over Route 24 | Rt 139 | Stoughton |
| Not Named in Database | 24 Wellesley Ave | Wellesley |
| DeCrow, John House | 21 Windsor Rd | Wellesley |
| Howe Barn | 13-15 Gay St | Westwood |
| Mann, Herman House | 38 Bullard St | Dedham |
| Beck, Albert H. Garage | 233 Buckminster Rd | Brookline |
| Rydstrom, John House | 106 Kittredge St | Boston |
| Not Named in Database | 16 Elko St | Boston |
| Not Named in Database | 60 Mount Pleasant Ave | Boston |
| Breckenridge, Joseph House | 33 Melville Ave | Boston |
| Fairbanks, F. W. House | 40-42 Spruce St | Watertown |
| Not Named in Database | 1366-1376 Beacon St | Brookline |
| Not Named in Database | 4-6 Story St | Cambridge |
| Not Named in Database | 60 Francis Ave | Cambridge |
| Chestnut Court Houses | 9-11 Harvard Pl | Somerville |
| Chadwick and Stillings House | 445 Marlborough St | Boston |
| Not Named in Database | 48 Rutland Sq | Boston |
| Not Named in Database | 119 Warren Ave | Boston |
| Richardson, Artemas C. House | 39 Columbus Ave | Somerville |
| Not Named in Database | 80-82 Mount Vernon St | Somerville |
| Cross Street Bridge over B and M Railroad | Cross St | Somerville |
| Not Named in Database | 18 Appleton St | Boston |
| Wells, John Row House | 3 Johnny Ct | Boston |
| Saint Catherine of Siena Roman Catholic Convent | 12 Corey St | Boston |
| Mattapan Chronic Disease Hospital - Building #7 | 249 River St | Boston |
| Tolman, Ebenezer W. House | 47 Mount Vernon St | Boston |
| Bragdon, William Row House | 6 Adams St | Boston |
| Weston, David B. and Mason, Rufus Double House | 2-4 Mason Ct | Boston |
| Riverway Administration Building | 440 Park Dr | Boston |
| King's Chapel Burying Ground | Tremont St | Boston |
| Not Named in Database | 28 Concord Sq | Boston |
| Smith, Samuel A. House | 11 Woodlawn St | Everett |
| Harlow, H. Herbert House | 88 Pleasant St | East Bridgewater |
| Leonard, Spencer Jr. House | 132 Whitman St | Bridgewater |
| Paine, Charles H. House | 45 Belcher St | Holbrook |
| Hayward, Lysander W. House | 539 Plymouth St | Halifax |
| Not Named in Database | 23 Old Schoolhouse Ln | Hanover |

| HISTORIC SITE NAME | ADDRESS | TOWN NAME |
|---|---|---|
| Watermans House | 335 Water St | Hanover |
| Erikson, A. William House | 166-170 Glendale Rd | Quincy |
| Drake, Herbert T. House | 117-119 Thomas Burgin Pkwy | Quincy |
| Not Named in Database | 43 Edgemere Rd | Quincy |
| Fore River Railroad and Diesel Engines | 97 East Howard St | Quincy |
| Clapp, Adoram House | 70 Front St | Weymouth |
| Yard Office Building Number 1 | 97 East Howard St | Quincy |
| Bartlett, John W. House | 246 North St | Weymouth |
| Weymouth Industrial School | 75 Middle St | Weymouth |
| Not Named in Database | 36 Randall Ave | Weymouth |
| Not Named in Database | 134 Hawthorne St | Weymouth |
| Fort Standish - Battery William Terrill | Lovell's Island | Boston |
| Not Named in Database | 403 Meridian St | Boston |
| Not Named in Database | 33-35 Shurtleff St | Chelsea |
| Tucker, Frank W. House | 5 Ingleside Ave | Winthrop |
| Sprague, Sarah - Belcher, Orlando | 220 Cottage Park Rd | Winthrop |
| Saint Theresa's Roman Catholic Church | 500 Revere St | Revere |
| Bartlett, Daniel House | 565 Main St | Hingham |
| Bowser, Roscoe Attucks House | 296 North Main St | Cohasset |
| Stampleman, Samuel C. Caretaker's House | 159 Beechwood St | Cohasset |
| Charlestown Navy Yard - Bldg 228 - Service Bldg | Navy Yard | Boston |
| Cushman, William House | 187 Main St | Kingston |
| Not Named in Database | 60 Winter St | Kingston |
| Randall, F. F. - Cushing, George B. House | 207 Parks St | Duxbury |
| Ames, Sarah Rogers House | 58 Main St | Marshfield |
| Not Named in Database | 38 Branch St | Scituate |
| Zeiderman, Morris Garage | 16 Beals St | Brookline |
| Loker, James A. House | 84 East Plain St | Wayland |
| Prospect Hill Cemetery - Meetinghouse Boulder | Auburn Rd | Millis |
| Not Named in Database | 231 River St | West Bridgewater |
| Not Named in Database | 34 Meredith Cir | Milton |
| Thomas House | 255 Centre St | Holbrook |
| Lombardy, Michael F. House | 47 Hillside Dr | Cohasset |
| Kleinz, William L. Jr. House | 26A Atlantic Ave | Cohasset |
| Ware, Asa Blake - Love, John House | 27 Seekonk St | Norfolk |
| Not Named in Database | 203 Union St | Randolph |
| Dresser, Jacob A. House | 29 Hancock St | Boston |
| Roberts, J. Milton House | 38 Hancock St | Boston |
| Not Named in Database | 169 Webster Ave | Chelsea |
| Humphries, John - Jones, Thomas House | 100 South St | Norwell |
| Baker, Roger E. House | 78 Summer St | Weymouth |
| Not Named in Database | 247 Union St | Millis |
| Mount Hope Cemetery - Rollo Lot Fence | 355 Walk Hill St | Boston |
| Day, J. A. House | 40 Fremont St | Winthrop |
| Soares, John House | 11 Ladd Pl | Watertown |
| Phelps, Jonas House | 59 Riverside St | Watertown |
| Not Named in Database | 93 Mount Vernon St | Boston |
| Not Named in Database | 80 Revere St | Boston |
| Coyle, Joseph House | 22 Stoneleigh Cir | Watertown |
| Not Named in Database | 46 Reedsdale Rd | Milton |
| Not Named in Database | 401 Canton Ave | Milton |
| Sugarman, Bertram A. House | 72 Arlington Rd | Brookline |
| Finn, Alvan House | 206 Crafts Rd | Brookline |
| Hancock Village Duplex | 127-141 Independence Dr | Brookline |
| Sprague, Dr. Howard B. House | 27 Laurel Rd | Brookline |
| McGaw, William Hamilton Garage | 134 South Main St | Cohasset |
| Ahearn, Doris E. House | 67 Lambert's Ln | Cohasset |
| Rawson, W. W. House | 141 Warren St | Arlington |
| Not Named in Database | 40-42 Pleasant St | Arlington |
| Barney, Joseph House | 999 Chestnut St | Newton |
| Lord, Hartley - Pond, Samuel G. House | 58 Walnut Pk | Newton |
| Not Named in Database | 25 Emerson St | Newton |
| Not Named in Database | 201 Adams St | Newton |
| Holmes, John P. House | 265 Otis St | Newton |
| Knapp, George Brown House | 321 Central St | Newton |

| HISTORIC SITE NAME | ADDRESS | TOWN NAME |
|---|---|---|
| Corey, W. Kirke House | 1830 Commonwealth Ave | Newton |
| Not Named in Database | 106 Harvard St | Newton |
| Sodden, Arthur H. House | 15 Park Pl | Newton |
| Richards, James Lorin House | 47 Kirkstall Rd | Newton |
| Not Named in Database | 52 Hyde Ave | Newton |
| Mount Pleasant | 15 Bracebridge Rd | Newton |
| Noble, William House | 35 Bracebridge Rd | Newton |
| Not Named in Database | 1349 Centre St | Newton |
| Pope, Enoch L. House | 36-38 Ridge Ave | Newton |
| MacKintosh, James A. House | 38 Stearns St | Newton |
| Weir, Robert House | 21 Trowbridge St | Newton |
| Judkins, Walter V. House | 54 Carver Rd | Newton |
| Pullens, Oscar C. House | 61 Erie Ave | Newton |
| Snow, Fred A. House | 33 Harrison St | Newton |
| Norris, Laurence House | 163 Lincoln St | Newton |
| Mansfield, Willie H. House | 170 Lincoln St | Newton |
| Dickens, Charles - Jacob House | 26 Oak St | Newton |
| Angier, Albert Edgar Elementary School | 1697 Beacon St | Newton |
| Farrell, C. J. House | 59 Wildwood Ave | Newton |
| Bigelow, Edward L. House | 65 Essex Rd | Newton |
| Wheeler, James House | 131 Suffolk Rd | Newton |
| Not Named in Database | 135 Oak St | Newton |
| Not Named in Database | 139 Oak St | Newton |
| Not Named in Database | 26 Walnut Hill Rd | Newton |
| Not Named in Database | 40 Olde Field Rd | Newton |
| Whitney, John House | 132 Charlesbank Rd | Newton |
| Not Named in Database | 142 Adams St | Newton |
| Toomey, Thomas F. House | 188 Beacon St | Newton |
| Eddy House - Walker Home for Missionary Children | 167 Grove St | Newton |
| Not Named in Database | 355 California St | Newton |
| Not Named in Database | 21 Thaxter Rd | Newton |
| Not Named in Database | 29 Thaxter Rd | Newton |
| Jones, Lawrence C. House | 11 Leighton Rd | Newton |
| Not Named in Database | 6 Graydale Cir | Newton |
| Not Named in Database | 31 McCarthy Rd | Newton |
| Not Named in Database | 14 Linda Ln | Newton |
| Not Named in Database | 11 Marion St | Newton |
| Not Named in Database | 14 Scarsdale Rd | Newton |
| Foster, Douglas E. House | 25 Chestnut Hill Terr | Newton |
| Not Named in Database | 58 Bontempo Rd | Newton |
| Not Named in Database | 90 Hanson Rd | Newton |
| Not Named in Database | 126 Spiers Rd | Newton |
| Not Named in Database | 85 Baldpate Hill Rd | Newton |
| Whitten, George W. Robinson and Frances M. Sawyer House | 260 Chestnut St | Newton |
| Whipple, Orrin House | 195 Church St | Newton |
| Daniell, Josiah House | 14 Newtonville Ave | Newton |
| Not Named in Database | 26 Lincoln Rd | Newton |
| Foran, Thomas House | 83 North St | Newton |
| Luellen, Lawrence W. House | 70 Carleton Rd | Newton |
| Not Named in Database | 481 Hammond St | Newton |
| Promloin, Jacob A. Apartments | 68 Cheney St | Boston |
| Not Named in Database | 556-560 Warren St | Boston |
| Not Named in Database | 80 Langley Rd | Newton |
| Not Named in Database | 23-25 Dyer Ave | Milton |
| Not Named in Database | 78 Dyer Ave | Milton |
| Not Named in Database | 111 Warren Ave | Milton |
| Not Named in Database | 112 Audubon Rd | Milton |
| Not Named in Database | 4 Catherine Rd | Milton |
| Not Named in Database | 6-8 Silver Lake Ave | Newton |
| Not Named in Database | 9 Cooper St | Boston |
| Lawler, William House | 38 Myrtle St | Medford |
| Mount Auburn Cemetery - U. S. Exploring Expedition Cenotaph | 580 Mount Auburn St | Watertown |
| Lenox Street Apartments - Building #12 | 17 Lattimore Ct | Boston |
| Phipps, William House | 22-24 Lawrence Ave | Boston |
| Not Named in Database | 110 Garden St | Milton |

| HISTORIC SITE NAME | ADDRESS | TOWN NAME |
|---|---|---|
| Not Named in Database | 8 Rowe St | Milton |
| Not Named in Database | 36 Rowe St | Milton |
| Old Colony Railroad Bridge - Monatiquot River | Monatiquot River | Braintree |
| Lyons, J. Carriage House | 168 Edward Foster Rd | Scituate |
| Beth Israel Hospital - Service Building | 320-350 Brookline Ave | Boston |
| Bowditch Apartment Company Row House | 10 Pompeii St | Boston |
| Curley, L. J. House | 46 Dennis St | Boston |
| Not Named in Database | 84-86 High St | Medford |
| Riverside Avenue Bus Shelter | Riverside Ave | Medford |
| Potter, James E. - Wyman, Tillinghast W. and Annabelle C. House | 51 Central Ave | Medford |
| Caughlan, Daniel Fergus Carriage House | 44-46 Logan Ave | Medford |
| Not Named in Database | 39 Cross St | Medford |
| Parsons - Taylor Double House | 165-167 Park St | Medford |
| Columbia Arms | 129-135 Columbia Rd | Boston |
| Anza, Vincenzo and Nellie Bianco House | 390 Highland St | Weston |
| Johnston, William Atkinson and Edith House | 35 Hillside Terr | Belmont |
| Island Grove Park - Farley, Steve Memorial | Park Ave | Abington |
| Not Named in Database | 255 Webster St | Boston |
| Not Named in Database | 22 Imrie St | Randolph |
| Not Named in Database | 23 Turner Dr | Randolph |
| Krasnow, Todd - Stern, Andrew House | 201 Highland St | Newton |
| Not Named in Database | 17 Esmond St | Boston |
| Monatiquot Rubber Workds Mill No. 6 - Washing Room | 0 Hancock St | Braintree |
| Armstrong World Industries North Packaging Building | 0 Hancock St | Braintree |
| Not Named in Database | 53 Pleasant St | Brockton |
| Not Named in Database | 79 Legion Pkwy | Brockton |
| Broad Oak Farm Carriage House | 336 Broadway | Hanover |
| Briggs, Lloyd Barn | 8 Elm St | Hanover |
| Segal, Hannah Apartments | 36 Georgia St | Boston |
| Bussey Institute - MacCready Building | 307-375 South St | Boston |
| Gibbs, William H. and Nancy Lull - Dunn, Patrick and Michael House | 1621 Concord St | Framingham |
| Keening, Joseph H. House | 182 Pleasant St | Brookline |
| Flagg, L. A. House | 35 Beals St | Brookline |
| Marks, Melbourne A. and Emma A. House | 18 Naples Rd | Brookline |
| Everett, The | 8 Everett St | Somerville |
| DiNitto, Joseph Building | 227-231 Somerville Ave | Somerville |
| Baker, Roland M. Jr. and Mary Royce House | 26 Skating Pond Rd | Weston |
| Not Named in Database | 20 Rebecca Rd | Scituate |
| Not Named in Database | 6 Old Country Way | Scituate |
| Thompson, W. H. House | 130 Lumber St | Hopkinton |
| Bellingham Woolen Company Worker Housing | 13 Ray Ave | Bellingham |
| Corbett, James S. House | 158 Main St | Franklin |
| Not Named in Database | 29 Holliston St | Medway |
| Not Named in Database | 924 Washington St | Holliston |
| Dexter, George Barn | 190 Maple St | Sherborn |
| Brooks, Henrietta L. - Hunt, Elisha House | 112 Pelham Island Rd | Sudbury |
| Franklin Railroad Bridge (Milepost #13.76) | Washington St | Norwood |
| Not Named in Database | 409 Center St | Easton |
| White, Edwin H. House | 6 Hill St | Easton |
| Meade Rubber Company | 25 Brock St | Stoughton |
| Mann, Charles House | 434 North Main St | Randolph |
| Lovering, Mason House | 610 North Main St | Randolph |
| Not Named in Database | 73 Walpole St | Dover |
| Not Named in Database | 14 Curve St | Wellesley |
| Edmunds, John House | 525 Worcester St | Wellesley |
| Not Named in Database | 1150 High St | Dedham |
| Flashman House | 42 Buckminster Rd | Brookline |
| Griffam, Patrick Workshop and Wagon Shed | 21 Rice St | Brookline |
| Flynn, Thomas House | 156 Kelton St | Boston |
| Herlihy, John House | 48 Windsor Rd | Milton |
| Fallon, Ambrose S. House | 1766 Centre St | Boston |
| Not Named in Database | 27 Marcella St | Boston |
| Not Named in Database | 11 Moreland St | Boston |
| Whiting, William House | 81 Mount Pleasant Ave | Boston |
| Not Named in Database | 74 Forest St | Boston |

| HISTORIC SITE NAME | ADDRESS | TOWN NAME |
|---|---|---|
| Burr, H. House | 16 Holbrook St | Boston |
| Conant, George Warehouse | 56 Bristol St | Boston |
| Dana, Francis B. House | 131 Carlton St | Brookline |
| Brooks, Luther House | 34 Kirkland St | Cambridge |
| Vinal, Albert House | 325 Harvard St | Cambridge |
| Merrill, Seth W. House | 111 Cedar St | Somerville |
| Whitney, Henry M. Row House | 56 Saint Stephen St | Boston |
| White, Thomas R. Three-Family House | 42 Saint Germain St | Boston |
| Not Named in Database | 39 Rutland Sq | Boston |
| Not Named in Database | 85 Dartmouth St | Boston |
| Not Named in Database | 26 Maple Ave | Cambridge |
| Mann, Dr. E. C. House | 46 Bow St | Somerville |
| Not Named in Database | 26 Dwight St | Boston |
| Not Named in Database | 30 Clarendon St | Boston |
| Freeland, C. W. House | 205 Beacon St | Boston |
| Henry, William House | 15 Harvard St | Boston |
| Not Named in Database | 15 Union Pk | Boston |
| Not Named in Database | 80 Linden St | Boston |
| Green, Frankline Cow Barn | 49 Pond St | Boston |
| Saint Agnes Convent - Gate of Heaven Church | 127 I St | Boston |
| Minot, William Row House | 265 West Fifth St | Boston |
| Blake, Thomas Proctor House | 135-137 Belmont St | Everett |
| New Skim Milk Bridge | Scotland St | West Bridgewater |
| Wiggins, Dr. Leo C. House | 34 Linfield St | Holbrook |
| Not Named in Database | 21 Union St | Rockland |
| Holmes, Shadrach House | 83 Union St | Rockland |
| Not Named in Database | 249 High St | Hanson |
| Not Named in Database | 7 Prospect St | Hingham |
| Cook, Ichabod House | 604 First Parish Rd | Scituate |
| Crowley, Dennis - Prario, Henry House | 54 Belcher Cir | Milton |
| Fore River Shipbuilding Company Worker Housing | 72 Fifth Ave | Quincy |
| Barkin, Samuel House | 18 Neptune Rd | Boston |
| Not Named in Database | 6 School St | Chelsea |
| McDewell - Whitney - Jenkins House | 175 Pleasant St | Winthrop |
| White House, The | 73 H St | Hull |
| Waitt, Charles L. House | 38 Jerusalem Rd | Cohasset |
| May, William R. House | 23 Cedar Ln | Cohasset |
| Gagnebin, Charles L. House | 130 Nichols Rd | Cohasset |
| Veterans Park Memorial | Border St | Cohasset |
| Gagnebin, Louis C. Jr. House | 30 Whitehead Rd | Cohasset |
| Oldham, John - Cook, Josiah House | 268 Main St | Kingston |
| Sprague, William L. House | 883 Moraine St | Marshfield |
| Not Named in Database | 612 Country Way | Scituate |
| Stebbins, Ada E. House | 70 King Caesar Rd | Duxbury |
| Lazarder, Samuel House | 107 West St | East Bridgewater |
| Freeman - Fuller Wagon and Wood Shed | 217 Thompson St | Middleborough |
| U. S. Post Office - Millis Branch | 106 Exchange St | Millis |
| Richardson, Evan F. House | 163 Curve St | Millis |
| Elm Park Drinking Fountain | 305 Washington St | Wellesley |
| Daniels, Adams Batts and Wick Factory House #2 | 17 Lawrence St | Norfolk |
| Not Named in Database | 84 Seekonk St | Norfolk |
| Lane, Edgar M. House | 23 School St | Hingham |
| Not Named in Database | 6-8 Southview St | Boston |
| Saint Ann's Roman Catholic Church Rectory | 245 Neponset Ave | Boston |
| United Drug Company | 39-41 Leon St | Boston |
| Not Named in Database | 75 West St | Randolph |
| Herman House Hotel | 6-14 Daniels St | Millis |
| Parker, Harleston Stable | 81 Chestnut St | Boston |
| Packard Motor Service Garage Quonset Hut | 37 Thatcher St | Malden |
| Ames Shovel and Tool Co. New Plate Polishing Shop | 28 Main St | Easton |
| Heavans, Ralph House | 15 Crest Rd | Sharon |
| Sampson, Alfred C. House | 36 Glendale Rd | Sharon |
| Darrow, William G. House | 9 Goodrich Pl | Sharon |
| Perkins, William Double House | 132 Riverside St | Watertown |
| Not Named in Database | 1 Primus Ave | Boston |

| HISTORIC SITE NAME | ADDRESS | TOWN NAME |
|---|---|---|
| Hammond, Josiah P. English Barn | 163 Main St | Plympton |
| Plymouth Cordage Company Double Worker Housing | 362-364 Court St | Plymouth |
| Maguire, Edward L. House | 40 Bower Rd | Braintree |
| Not Named in Database | 70-72 Front St | Braintree |
| Fore River Shipyard - Warehouse #11 | 97 East Howard St | Braintree |
| Fuller, George House | 46 West St | Wrentham |
| Not Named in Database | 32 Spring St | Holliston |
| Clark, Albert House | 5 Miller St | Medfield |
| East Hopkinton Cemetery | Clinton St | Hopkinton |
| Cloyes, Joseph C. House | 215 Salem End Rd | Framingham |
| Hall, Jason House | 65 Edgell Rd | Framingham |
| Clark - Northrup House | 93 Maple St | Sherborn |
| Glasheen House | 1099 Old Connecticut Path | Framingham |
| Farm Pond Kiosk | Lake St | Sherborn |
| Baltzell, Alice Cheney House | 4 Turtle Ln | Dover |
| Robinson, W. and W. L. Store | 5 North Main St | Mansfield |
| Furnace Village Tenement #1 | 51 South St | Easton |
| Mann, William R. House | 228 East St | Sharon |
| Not Named in Database | 713-717 Washington St | Canton |
| Thayer, Shadrach - Baker, George W. House | 426 North Main St | Randolph |
| Smith, Henry House | 43 Abbott Rd | Wellesley |
| Horton - Dudley House | 333 Worcester St | Wellesley |
| Not Named in Database | 235 Glen Rd | Weston |
| Turner, Sabin House | 682 Clapboardtree St | Westwood |
| Norcross, Alice and Harriet House | 90 Russell Ave | Watertown |
| Moore - Sperry House | 166 Standish Rd | Watertown |
| Not Named in Database | 46 Horace Rd | Belmont |
| Saint Andrew Ukranian Orthodox Church | 24 Orchard Hill Rd | Boston |
| Agoos, A. House | 62 Beech Rd | Brookline |
| Sewall School | 275 Cypress St | Brookline |
| Howland, George H. House | 253 Lamartine St | Boston |
| Not Named in Database | 37 Harvard St | Brookline |
| Not Named in Database | 546-548 Eliot St | Milton |
| Not Named in Database | 23 Hillside St | Milton |
| Connally, Bartholomew J. Three-Family House | 35 Wigglesworth St | Boston |
| Not Named in Database | 1-3 Copeland Pk | Boston |
| Wheeler, James P. House | 93 Moreland St | Boston |
| Not Named in Database | 40 Forest St | Boston |
| Lovett, Augustus House | 59 Windsor Rd | Brookline |
| Johnston, Ellen Building | 1559-1563 Beacon St | Brookline |
| Graffam, Peter House | 33 Manchester Rd | Brookline |
| Not Named in Database | 65-67 Winthrop St | Cambridge |
| Hapgood, Richard House | 382-392 Harvard St | Cambridge |
| Not Named in Database | 9 Clyde St | Somerville |
| Skinner, F. H. House | 372 Marlborough St | Boston |
| Not Named in Database | 12 Sanborn Ave | Somerville |
| Roberts Brothers House | 157 Perkins St | Somerville |
| Not Named in Database | 8 Lawrence St | Boston |
| Beebe Building | 127-133 South St | Boston |
| Richmond, J. B. House | 310 Beacon St | Boston |
| Not Named in Database | 86 Linden St | Boston |
| Lovett, Joshua - Sohier, William D. Building | 129-131 Portland St | Boston |
| Not Named in Database | 16 Hull St | Boston |
| Not Named in Database | 10 Harris Ave | Boston |
| Hyde, Joseph A. House | 6 Bedford St | Bridgewater |
| Ames, Charles House | 203 South St | West Bridgewater |
| Latham, William House | 418 Plymouth St | East Bridgewater |
| Ingemanson, Theodore House | 1090 South Franklin St | Holbrook |
| Thompson, George A. House | 97 Vernon St | Rockland |
| Ackley, Harry Garage | 154 Pond St | Weymouth |
| Stetson House | Main St | Weymouth |
| Boston to Plymouth Milestone | Main St | Hingham |
| Willard Elementary School | 1266 Furnace Brook Pkwy | Quincy |
| Adams, John Quincy Birthplace | 141 Franklin St | Quincy |
| Waterman Cemetery | Pleasant St | Weymouth |

| HISTORIC SITE NAME | ADDRESS | TOWN NAME |
|---|---|---|
| City Hospital Laundry | Long Island Rd | Boston |
| Grant, Charles - Coogan, John House | 85 Sargent St | Winthrop |
| Whelan, M. T. - Sheilds, Joseph House | 9 Bellevue Ave | Winthrop |
| Revere Water Company Pump House | 467 Broadway | Revere |
| O'Keeffe, Thomas L. House | 255 Pond St | Cohasset |
| Drake, Millard L. House | 9 Fairoaks Ln | Cohasset |
| Silver, J. R. House | 26 Norfolk Rd | Cohasset |
| Kingston Poor House | 15 Landing Rd | Kingston |
| Chandler Barn | 190 Saint George St | Duxbury |
| Not Named in Database | 401 Cushing Hwy | Scituate |
| Camp Chappa Challa Boat House | 98 Powder Point Rd | Duxbury |
| Trinder House | 15 Grasshopper Ln | Scituate |
| Not Named in Database | 57 Lighthouse Rd | Scituate |
| Not Named in Database | 55 Pillon Rd | Milton |
| Not Named in Database | 44 Cliff Rd | Milton |
| Not Named in Database | 41 County St | Dedham |
| Tufts, Benjamin A. House | 80 Cross St | Malden |
| Not Named in Database | 7 Locust Rd | Weston |
| Harris, James F. House | 45 Otis Pl | Scituate |
| Gill, Charles H. Double House | 73 Old Harbor St | Boston |
| Louden, James Tenement Building | 7 Phillips St | Boston |
| Holden, Mary E. - Hallian, Anna C. Row House | 625 Commonwealth Ave | Boston |
| Coakley, M. B. House | 18 Hillside Ave | Chelsea |
| Knight, Cassander A. House | 127 Central St | Norwell |
| Gill, Benjamin House | 469 Pleasant St | Canton |
| Not Named in Database | 30 Daniels St | Millis |
| Church of the Advent Religious Education Building | 26-28 Brimmer St | Boston |
| Sheehan, Dennis House | 78 Elm St | Easton |
| Eustis, Alexander Brooks House | 1384 Canton Ave | Milton |
| Ames Shovel and Tool Company Plating Shop | 28 Main St | Easton |
| Not Named in Database | 224-264 Independence Dr | Boston |
| Heffernan, D. F. House | 46 Arden Rd | Watertown |
| Not Named in Database | 203R Chestnut Ave | Boston |
| Congregational Church Cemetery - Smith, A. Stone | 2 Central St | Wellesley |
| Not Named in Database | 156 River St | Braintree |
| Not Named in Database | 16 Spruce St | Braintree |
| North Wrentham Cemetery - Blake, James Marker | Seekonk St | Norfolk |
| Rays Woolen Company Mill #2 | 38 Maple St | Bellingham |
| Metcalf, Hollis House | 485 Hartford Ave | Bellingham |
| Smith, William D. House | 20 Shears St | Wrentham |
| Metcalf, Edgar A. House | 56 Crescent St | Franklin |
| Brown, C. H. House | 86 Pleasant St | Franklin |
| Not Named in Database | 75 Neil St | Marlborough |
| Rice, Phinias G. and Martin Commercial Block | 10-20 Main St | Natick |
| Spring, Russell C. House | 7 Hillside Rd | Wellesley |
| Not Named in Database | 47 Mechanic St | Foxborough |
| Babbitt, George - Cox, Alfred T. House | 57 Central St | Mansfield |
| Seagrave, Ruby House | 115 Crest Rd | Wellesley |
| Not Named in Database | 42 Rice St | Wellesley |
| Not Named in Database | 89 Lake Shore Dr | Westwood |
| Whiting, Nathaniel House | Milk St | Westwood |
| Galgraith, John House | 86 Central St | Waltham |
| Pierce, J. House | 12 Druce St | Brookline |
| Not Named in Database | 6 Bournedale Rd | Boston |
| Train, Frances House | 35 Chestnut Pl | Brookline |
| Panter Building | 10-11 Harvard Sq | Brookline |
| Milestone, 1767 | 841 Huntington Ave | Boston |
| Normile, John Three Decker | 64 Calumet St | Boston |
| Not Named in Database | 22 Linwood St | Boston |
| Dorchester Academy | 18-20 Lyndhurst St | Boston |
| Not Named in Database | 37-39 Hatherly Rd | Boston |
| Ahlberg Bearing Co. - Lomer Armond Tire Co. | 874-880 Commonwealth Ave | Brookline |
| Southwick Building | 700-706 Massachusetts Ave | Cambridge |
| Adams House Dining Hall | 28 Plympton St | Cambridge |
| Not Named in Database | 23 Francis Ave | Cambridge |

| HISTORIC SITE NAME | ADDRESS | TOWN NAME |
|---|---|---|
| Bean, Ivory Building | 6 Durham St | Boston |
| Green, Joseph Three-Family House | 49 Saint Germain St | Boston |
| Sargent, Henry House | 5 Marlborough St | Boston |
| Lang, H. J. House | 31 Fairview St | Boston |
| Talbot, Newton House | 234 Clarendon St | Boston |
| Hook, George Greenleaf House | 9 Monmouth St | Somerville |
| Not Named in Database | 415-415C Medford St | Somerville |
| Bolles, William C. House | 8 Montrose St | Boston |
| Wentworth, Marshall Row House | 899 Beacon St | Boston |
| Chadbourne, William G. House | 3 Lindall Pl | Boston |
| Not Named in Database | 353 Bowdoin St | Boston |
| Not Named in Database | 19 Concord Sq | Boston |
| Not Named in Database | 1280-1284 Washington St | Boston |
| Long, Thomas Company Building | 40-46 Summer St | Boston |
| Lawrence Model Lodging Houses - Bigelow, The | 99 East Canton St | Boston |
| Not Named in Database | 90-92 Commercial St | Boston |
| Shaw House | 48 Tileston St | Boston |
| Not Named in Database | 22 Medford St | Chelsea |
| Alger, James Otis Carriage House | 325-345 South Elm St | West Bridgewater |
| Stetson, Charles House | 72 Exchange St | Rockland |
| Foster House | 807 Main St | Hanson |
| Not Named in Database | 1384-1388 Hancock St | Quincy |
| Not Named in Database | 6 Gilson Rd | Quincy |
| Barclay, Herbert E. House | 75 Russell St | Quincy |
| Boyd and Berry Three-Decker | 768 Columbia Rd | Boston |
| Not Named in Database | 15 Second St | Weymouth |
| Legion Memorial Field | Middle St | Weymouth |
| Gerrish House | 28 Hawthorn St | Chelsea |
| Saint Rose Roman Catholic Church | 598 Broadway | Chelsea |
| Vining, R. W. E. House | 131 South St | Hingham |
| Kearn Ice Cream Parlor | 114 South St | Hingham |
| Not Named in Database | 49 Elm St | Hingham |
| Pratt, Jonathan House | 537 Beechwood St | Cohasset |
| Ordway - Gray House | 450 King St | Cohasset |
| Copeland, C. House | 155 Border St | Cohasset |
| Charlestown Navy Yard - Building 21 | Navy Yard | Boston |
| Eastern Steam Laundry Company Building | 941 Massachusetts Ave | Boston |
| Brown, Amos House | 260 Washington St | Duxbury |
| Not Named in Database | 30 Country Way | Scituate |
| Kent, John House | 21 Holmes Rd | Marshfield |
| Richards, Rev. Ebenezer Hunt House | 93 Front St | Weymouth |
| Harrington, William E. Garage | 21 Lowell Rd | Brookline |
| Not Named in Database | 19 Meredith Cir | Milton |
| Not Named in Database | 96 Hinckley Rd | Milton |
| Not Named in Database | 6 Rustlewood Rd | Milton |
| Not Named in Database | 12-14 Exchange St | Millis |
| Millis, Henry L. Worker Housing | 175 Union St | Millis |
| Fells Connector Parkway - Fellsway Median System | The Fellsway | Malden |
| Bradley, Eleanor Cabot House | 2468 Washington St | Canton |
| Valeriani House | 8 Summer St | Kingston |
| Bezanson, Paul A. House | 50 School St | Hingham |
| Marion Manor | 130 Dorchester St | Boston |
| Not Named in Database | 9 Pacific St | Boston |
| Not Named in Database | 29 Ashland St | Boston |
| Rowe, Abram F. House | 23 South Russell St | Boston |
| Swan Stable #3 | 60 Mount Vernon St | Boston |
| Hobart, Nathaniel House | 12 West Cedar St | Boston |
| Woods Block | 17 South Ave | Natick |
| Center - Osborn, Ella F. Elementary School | 345 Main St | Norwell |
| Mystic Valley Parkway - Central Segment | Mystic Valley Pkwy | Medford |
| Dickerman, Frank E. House | 47 Craigie St | Somerville |
| Mills, William - Proctor, Levi H. House | 65 Dane St | Somerville |
| Tilton - Ingols Block | 91-97 Chapel St | Needham |
| Baker, Seth R. - Byrd, Marie Ames House | 5 Brimmer St | Boston |
| Bicknell House | 82-84 Sea St | Weymouth |

| HISTORIC SITE NAME | ADDRESS | TOWN NAME |
|---|---|---|
| Lettery, George F. House | 87 Landham Rd | Sudbury |
| Campbell, Elizabeth House | 22-24 Thurston Rd | Watertown |
| King, John B. Boot Factory | 14 Center St | Easton |
| Williams, Elijah - Black, George Nixon Stable | 67 Chestnut St | Boston |
| Tumey, Philip D. House | 348C North Main St | Cohasset |
| Bellingham Woolen Company Worker Housing | 5 Ray Ave | Bellingham |
| Oakland Cemetery | Crooks St | Medway |
| Bates, E. House | 13 Maple St | Hopkinton |
| Saint Ann's Church Rectory | 275 Cordaville Rd | Southborough |
| Kett, John W. House | 6 Curve St | Holliston |
| Not Named in Database | 137 Western Ave | Sherborn |
| Pond, George Chicken Coop | 44 South Main St | Sherborn |
| Not Named in Database | 407 Waverly St | Framingham |
| Dennett, G. A. House | 50 North Main St | Sharon |
| Morse Thread Mill Worker Housing | 617 Washington St | Easton |
| Monk, H. A. House | 50 South St | Stoughton |
| Not Named in Database | 55 Willow St | Dover |
| Holman, Clarence House | 3 Middlesex St | Wellesley |
| Not Named in Database | 203 Washington St | Westwood |
| Not Named in Database | 1-2 Jackson Pl | Waltham |
| Common Street Cemetery | Common St | Watertown |
| Coffin, Emily N. House | 32 Garfield St | Watertown |
| Not Named in Database | 52 Farnham St | Belmont |
| Hosford and Williams House | 146 Tyndale St | Boston |
| Jones, J. M. Apartment Building | 9 Braemore Rd | Boston |
| Loring, Andrew House | 16 Spring Park Ave | Boston |
| Prince, William I. House | 348 Kent St | Brookline |
| Kennard, Charles House | 200 Kent St | Brookline |
| Not Named in Database | 8 Alvah Kittredge Pk | Boston |
| Williams, Gilbert House | 17 Brighton St | Boston |
| Carson Beach | William J. Day Blvd | Boston |
| Edmands, T. R. B. House | 22 Monument Ave | Boston |
| Longfellow, Henry W. Apartment Building | 5 Bellvista St | Boston |
| Frances Terrace | 350-366 Tappan St | Brookline |
| Moss, Frank P. House | 33 Abbottsford Rd | Brookline |
| Wellington, Charles W. House | 17 Auburn St | Boston |
| Not Named in Database | 162 West Brookline St | Boston |
| Gibson, G. M. - Van Brunt, Henry House | 292 Marlborough St | Boston |
| Pope, Fred - Reed, H. M. House | 285 Marlborough St | Boston |
| Bean, Ivory Building | 104 Saint Botolph St | Boston |
| Mellen Building | 875 Main St | Cambridge |
| Devine, Michael H. Building | 388 Washington St | Somerville |
| Bridgeman, John L. Double House | 103-105 Otis St | Cambridge |
| Not Named in Database | 6 Montrose St | Boston |
| Vinal, W. D. - Wheatland, George Jr. Row House | 822 Beacon St | Boston |
| Summer Street Viaduct Bridge | Summer St | Boston |
| Not Named in Database | 36 Clarkson St | Boston |
| Morse, Herman House | 334 Central St | East Bridgewater |
| Wilde, William House | 373 North Franklin St | Holbrook |
| Bradford, Samuel House | 34 Ring Rd | Plympton |
| Church, Lemuel - Howland, Consider House | 604 River St | Norwell |
| Brackett - Sage House | 31 Granite Pl | Milton |
| Clase, Henry J. House | 78 Glendale Rd | Quincy |
| Not Named in Database | 114 Sagamore St | Quincy |
| Not Named in Database | 20 Garey St | Weymouth |
| Not Named in Database | 23 School St | Weymouth |
| Not Named in Database | 85 Beal St | Hingham |
| Not Named in Database | 34 Shurtleff St | Chelsea |
| Drake, Dr. Willard Building | 394 Broadway | Chelsea |
| Maltzman, Jacob House | 141 Shawmut | Chelsea |
| Baker, Sarah Building | 221 Shurtleff St | Chelsea |
| Belcher, Samuel House | 257 Winthrop St | Winthrop |
| Cushing, Pyam House | 707-711 Main St | Hingham |
| Jones, Lloyd P. House | 301 Forest Ave | Cohasset |
| McArthur, William H. House | 35 Norman Todd Rd | Cohasset |

| HISTORIC SITE NAME | ADDRESS | TOWN NAME |
|---|---|---|
| Brennock, James House | 49 Border St | Cohasset |
| Cabot, Samuel - Richardson, John House | 70 Whitehead Rd | Cohasset |
| Charlestown Navy Yard - Abrasive Grit Hopper | Navy Yard | Boston |
| Baker, P. House | 641 Summer St | Duxbury |
| Wentworth, Warren G. Jr. House | 18 Puritan Rd | Duxbury |
| Hillman, Robert E. House | 401 Washington St | Duxbury |
| Not Named in Database | 574 Country Way | Scituate |
| Harper, Annie E. House | 32 Alden Ave | Duxbury |
| Paulding, Julian House | 56 Cove St | Duxbury |
| Lazarder, Samuel Barn | 107 West St | East Bridgewater |
| Not Named in Database | 32 Windsor Rd | Milton |
| Not Named in Database | 100 Blue Hill Ave | Milton |
| Bowker, John House | 668 Grove St | Norwell |
| Not Named in Database | 74 G St | Boston |
| Tripp, Abner L. House | 12 National St | Boston |
| Lee - Holbrook Double House | 15 Thomas Pk | Boston |
| Gregory, Edward House | 4 Myrtle St | Boston |
| Boston University - Newman House Catholic Center | 211 Bay State Rd | Boston |
| Hood, H. P. Milk Bottle | 308 Congress St | Boston |
| Not Named in Database | 29 Roel St | Randolph |
| Cook, C. S. House | 83 Eleanor St | Chelsea |
| Holbrook, John House | 41 Parker St | Chelsea |
| Lougee, William B. House | 16 Pearl St | Weymouth |
| Dorr, Edith House | 157 Irving St | Watertown |
| Not Named in Database | 2029-2037 Columbus Ave | Boston |
| Not Named in Database | 65 Chestnut St | Boston |
| Silver Lake Dance Pavilion | 33 Lake St | Plympton |
| Taylor, Charles H. - Jenney, Edward C. House | 71 Washington St | Easton |
| McCormick, Cornelius House | 45 Frothingham St | Milton |
| Schein, Sumner House | 64 Arlington Rd | Brookline |
| Herbert, Albert House | 751 Washington St | Brookline |
| Anderson, Larz Guest House | 325 Goddard Ave | Brookline |
| Conroy, Francis X. House | 185 South Main St | Cohasset |
| Prentiss - Payson House | 224-226 Pleasant St | Arlington |
| Winslow, Samuel House | 23 High St | Newton |
| Lord, George C. - Washburn, Miles Barn | 93 Waban St | Newton |
| Not Named in Database | 68 Boyd St | Newton |
| Thomas, Abram - Thomas, John House | 25 Channing St | Newton |
| Bancroft, Franklin House | 160 Oakleigh Rd | Newton |
| Hill, Joseph House | 42 Eldredge St | Newton |
| Holmes, S. W. House | 115 Park St | Newton |
| Hitchcock House | 11 Hollis St | Newton |
| Parks, Ward J. House | 611 Centre St | Newton |
| Barber House | 131 Newtonville Ave | Newton |
| Silver Lake Cordage Company Worker Housing | 236 Nevada St | Newton |
| Hamblin, Francis E. - Dargon, Michael House | 266 Adams St | Newton |
| Quirk, Michael House | 24-26 Green Ct | Newton |
| Cavanaugh, Michael House | 27-29 Middle St | Newton |
| Not Named in Database | 19 Clinton St | Newton |
| Allen, Nathaniel Topliff Homestead | 35 Webster St | Newton |
| Eddy, John J. House | 4 Winthrop St | Newton |
| Not Named in Database | 12 Woodbine St | Newton |
| Fitch, David H. House | 62 Page Rd | Newton |
| Johnson, Frank M. House | 12 Dexter Rd | Newton |
| Hammond Pond Gardens Apartments | 7-11 Hammond Pond Pkwy | Newton |
| Robbaa, Jean F. House | 169-171 Cypress St | Newton |
| Ashley, William House | 11 Glenwood Ave | Newton |
| Warren, Henry A. House | 204 Langley Rd | Newton |
| Newton Centre Railroad Station | 70 Union St | Newton |
| Not Named in Database | 244 Ward St | Newton |
| Sylvester, Isaac A. House | 95 Warren St | Newton |
| Fogg, F. T. House | 93 Bowdoin St | Newton |
| Wakeling, M. J. House | 11 Canterbury Rd | Newton |
| Jones, Charles F. House | 21 Endicott St | Newton |
| Hiltz, Howard S. House | 24 Harrison St | Newton |

| HISTORIC SITE NAME | ADDRESS | TOWN NAME |
|---|---|---|
| Brown, Albian House | 24 Saxon Terr | Newton |
| Not Named in Database | 134 Vine St | Newton |
| Maynard, Charles House | 459 Crafts St | Newton |
| Not Named in Database | 349 Commonwealth Ave | Newton |
| Not Named in Database | 59-61 Westbourne Rd | Newton |
| Not Named in Database | 84 Hammondswood Rd | Newton |
| Not Named in Database | 25 Farlow Rd | Newton |
| Not Named in Database | 69 Farlow Rd | Newton |
| Not Named in Database | 61 Plainfield St | Newton |
| Not Named in Database | 48 Butts St | Newton |
| Frost Motors Annex | 624 Washington St | Newton |
| Not Named in Database | 34 Laudholme Rd | Newton |
| Not Named in Database | 87 Manchester Rd | Newton |
| Not Named in Database | 27 Lorna Rd | Newton |
| Not Named in Database | 28 Judith Rd | Newton |
| Not Named in Database | 54 McCarthy Rd | Newton |
| Not Named in Database | 339 Elliot St | Newton |
| Day, F. A. Junior High School | 21 Minot Pl | Newton |
| Not Named in Database | 562 California St | Newton |
| McConnell, Ira W. House | 125 Aspen Ave | Newton |
| Gawne, Thomas House | 30 Cheswick Rd | Newton |
| Gardner, James H. House | 21 Groveland St | Newton |
| Not Named in Database | 49 Philmore Rd | Newton |
| Not Named in Database | 70 Judith Rd | Newton |
| Not Named in Database | 53 Selwyn Rd | Newton |
| Billings, A. M. House | 173 Crafts St | Newton |
| Wales, Frederick N. House | 114 Eliot Ave | Newton |
| Not Named in Database | 36 Henshaw St | Newton |
| Not Named in Database | 349 Lexington St | Newton |
| Pickard, George House | 62 Maple St | Newton |
| Not Named in Database | 615 Commonwealth Ave | Newton |
| Not Named in Database | 275-277 Lowell Ave | Newton |
| Not Named in Database | 37 Sheffield Rd | Newton |
| Welsh, Timothy House | 37 Dyer Ave | Milton |
| MCI Framingham - Laurel Cottage | 26 Loring Dr | Framingham |
| Mount Auburn Cemetery - Sears, Willard Thomas Monument | 580 Mount Auburn St | Watertown |
| Not Named in Database | 70-78 Harvard St | Boston |
| Rodd, William G. House | 10-10A Kahler Ave | Milton |
| Flaherty, Michael House | 65 Oak St | Milton |
| Randolph Fire Station No. 2 | 920 North Main St | Randolph |
| Lovering, Lewis Hutchinson House | 115 Jerome St | Medford |
| Winslow Cemetery - Winslow, Gov. Josiah Tomb | Winslow Cemetery Rd | Marshfield |
| Riverway Manor | 210-214 Riverway | Boston |
| Not Named in Database | 17 Vancouver St | Boston |
| Not Named in Database | 25-49 Riverside Ave | Medford |
| Lauriat, S. Double House | 9-9A Lauriat Pl | Medford |
| Not Named in Database | 8 Vine St | Medford |
| Our Lady of the Assumption Catholic Church Parochial School | 11-15 Seaver St | Boston |
| Not Named in Database | 36 Army St | Randolph |
| Not Named in Database | 31 Sunset Dr | Randolph |
| Not Named in Database | 37 Sunset Dr | Randolph |
| Bailey, Frederick Archer and Katherine G. House | 5 Crocker Cir | Newton |
| Not Named in Database | 57 Charlotte St | Boston |
| Armstrong World Industries Loading - Storage Building | 0 Hancock St | Braintree |
| Not Named in Database | 25 Crescent St | Brockton |
| Pierce, C. House | 32 Webster Ave | Somerville |
| Not Named in Database | 61 Rebecca Rd | Scituate |
| Boyd, James A. - Berry, George Apartments | 31 Claflin Rd | Brookline |
| Rhodes, Leonard H. and Edgar L. Apartments | 10-12 University Rd | Brookline |
| Brockton U. S. Army Reserve Center | 124 Manley St | Brockton |
| Gethsemane Lutheran Church | 900 North Main St | Brockton |
| Old Colony Railroad Bridge (Milepost #20.59) | Lawrence St | Brockton |
| Howard House | 250 Howard St | Brockton |
| Jennings Sons Company Carpenter Shop | 142 Crescent St | Brockton |
| Stone, Joseph Cut Sole Company | 155 School St | Brockton |

| HISTORIC SITE NAME | ADDRESS | TOWN NAME |
|---|---|---|
| Whitcomb - Stevens, Isaac E. House and Farm | 291 Williams St | Marlborough |
| Harman, Harris A. House | 112 Peck St | Franklin |
| Not Named in Database | 10 High St | Medway |
| Ray, George W. - DeWire, R. House | 6 Pine St | Medway |
| Clark, Capt. Joseph - Allen, Noah House | 230 North St | Medfield |
| Colburn, I. and G. W. House | 96-96A North St | Medfield |
| Dodge, G. Frank House | 150 Marlborough Rd | Southborough |
| Not Named in Database | 70 Newton St | Southborough |
| Not Named in Database | 55-57 Cherry St | Ashland |
| Curtis, Jonas Barn | 361 Winter St | Holliston |
| Not Named in Database | 174 West Main St | Marlborough |
| Not Named in Database | 201 Church St | Marlborough |
| Not Named in Database | 102 Hildreth St | Marlborough |
| Not Named in Database | 180 Hildreth St | Marlborough |
| Lenox, Asa House | 254 Washington St | Sherborn |
| Forsythe House | 201 Union St | Natick |
| Pousland, Edward House | 231 Boston Post Rd | Wayland |
| Not Named in Database | 97 South St | Foxborough |
| Cobb, Stella House | 151 Rumford Ave | Mansfield |
| Smith, Aaron House | 205 South St | Medfield |
| Howard, Asaph House | 83 Turnpike St | Easton |
| Dover Poor Farm | 26 Pine St | Dover |
| Needham Town Pound Site | Great Plain Ave | Needham |
| Not Named in Database | 258 Highland St | Dedham |
| Dowse, Edward House | 942 High St | Dedham |
| Martin, Aaron House | 188-190 Adams St | Waltham |
| Readville Car Shops - Gerrity Company Dry Kiln | Industrial Dr | Boston |
| Faxon, Brooks Garage | 137 Middlesex Rd | Brookline |
| Not Named in Database | 1262 Boylston St | Brookline |
| Chestnut Hill Benevolent Sanatorium Powerhouse | 910 Boylston St | Brookline |
| Cabot, Samuel House | 41 Edge Hill Rd | Brookline |
| Not Named in Database | 426-432 Harvard St | Brookline |
| Not Named in Database | 854 Cummins Hwy | Boston |
| Field, Ebenezer House | 657 Pleasant St | Milton |
| Andrews, George T. House | 17 Arcadia St | Boston |
| Boston Children's Hospital - Hunnewell Building | 300 Longwood Ave | Boston |
| First Congregational Church of Hyde Park | 6 Webster St | Boston |
| Not Named in Database | 18-20 Marion Rd | Belmont |
| Not Named in Database | 171 Bow Rd | Belmont |
| Ellery, Harrison House | 108 University Rd | Brookline |
| Not Named in Database | 12 Vernon St | Brookline |
| Wellington, Charles W. House | 13 Auburn St | Boston |
| Oxford Grill | 32-42 Church St | Cambridge |
| Harvard University - President's House | 17 Quincy St | Cambridge |
| Lewis, William G. House | 774 Parker St | Boston |
| Horn, E. B. Building | 189 Saint Botolph St | Boston |
| Belledeu, Charles H. Apartment Building | 1705 Commonwealth Ave | Boston |
| Beth Hamidrash Syagogue | 575 Warren St | Boston |
| Not Named in Database | 39-49 Bow St | Somerville |
| Boston and Maine Signal System Tower H | Medford St | Somerville |
| Hall, Jesse Rowhouse | 36 Second St | Cambridge |
| Douse, Arthur H. Three-Decker | 77 Draper St | Boston |
| Not Named in Database | 23-25 Anderson St | Boston |
| Langmade, Samuel Prentiss House | 41 Mount Vernon St | Boston |
| Lawton, Nora Three-Decker House | 116 Adams St | Boston |
| Walter Baker Chocolate Company - Adams Street Mill | 1200 Adams St | Boston |
| Not Named in Database | 9-19 Winthrop St | Boston |
| Otis School - Lancaster Theater | 31-41 Lancaster St | Boston |
| Beal, Abraham B. - Weiner, John Apartment Building | 32-34 Medfield St | Boston |
| Tay, Rodney S. Row House | 815 East Broadway | Boston |
| Cobb Lime Company Row House | 774 East Broadway | Boston |
| Tewksbury, Abijah R. - Pingry, Samuel Double House | 50-54 Princeton St | Boston |
| Not Named in Database | 86-88 Commercial St | Boston |
| Naval Hospital Chapel | 6 Admirals Way | Chelsea |
| Tucker, D. House | 10 Pleasant Ct | Medford |

| HISTORIC SITE NAME | ADDRESS | TOWN NAME |
|---|---|---|
| Covington, Arad House | 64 River St | Middleborough |
| Bates, Gen. James L. Barn | 21 Pond St | Weymouth |
| Thompson, J. - Wetherbee, Orrin House | 9 Thompson St | Middleborough |
| Not Named in Database | 8 Crescent St | Plympton |
| Not Named in Database | 405 King St | Hanover |
| Beacon Apartments | 61-63 Brook St | Quincy |
| Not Named in Database | 36 Huntley St | Quincy |
| Holmes, Daniel J. House | 66 Crabtree Rd | Quincy |
| City Hospital Building | Long Island Rd | Boston |
| Not Named in Database | 121-125 Bay State Rd | Boston |
| Not Named in Database | 70 Eutaw St | Boston |
| Not Named in Database | 145R Eutaw St | Boston |
| U. S. Post Office - Chelsea Branch | 175 Hawthorn St | Chelsea |
| Pepper, Emma K. L. House | 57 County Rd | Chelsea |
| Training Annex Oil-fired Heating Plant | Leavitt St | Hingham |
| Fielding, Herbert C. House | 729 Jerusalem Rd | Cohasset |
| Chase, Francis M. House | 60 Deep Run | Cohasset |
| Haley, Ellen T. House | 119 Pleasant St | Cohasset |
| Not Named in Database | 769 Country Way | Scituate |
| Notable Trees in the Public Garden | Boston Public Garden | Boston |
| Not Named in Database | 245 Washington St | Duxbury |
| Bosworth, Benjamin House | 4 Surplus St | Duxbury |
| Scott, George W. W. Stable | 15 Sunset Rd | Duxbury |
| Cooledge, H. House | 405 Ocean St | Marshfield |
| Doane, Joseph C. House | 230 Depot St | Duxbury |
| Allen, Rufus S. House | 92 Dudley St | Brookline |
| Vine Lake Cemetery - Plimpton Monument | Main St | Medfield |
| Buddy Dog Sculpture | 151 Boston Post Rd | Sudbury |
| Not Named in Database | 87 Hurlcroft Rd | Milton |
| White Bird Farm | 97 Myrtle St | Norfolk |
| Gardner, Edward W. House | 170 High St | Norwell |
| Burr, Seth L. House | 18 Leavitt St | Hingham |
| Prouty, Jonas House | 50 Temple St | Boston |
| Eaton, W. S. House | 17 Louisburg Sq | Boston |
| Our Lady of Lourdes Roman Catholic Church Rectory | 1 Endicott Ave | Revere |
| Rumney Marsh Burying Ground - Belcher Family Stone | Butler St | Revere |
| Revere Beach Parkway Median System | Revere Beach Pkwy | Medford |
| Palfrey, John G. House | 9 West Hill Pl | Boston |
| Kinmartin, Simon H. House | 50 Elm St | Easton |
| Not Named in Database | 271 Willis Ave | Medford |
| Dimick, Orlendo Wales and Elizabeth Gregory House | 57 Russell Ave | Watertown |
| Tilson, Stephen F. - Foster, Josiah and Fred House | 104 Messinger St | Canton |
| Not Named in Database | 9 Joy St | Boston |
| Not Named in Database | 61 Joy St | Boston |
| Not Named in Database | 9 Temple St | Boston |
| Felch, Oliver Barn | 314 North Main St | Natick |
| Not Named in Database | 235-259 Independence Dr | Boston |
| Hales, Aldred W. House | 40-42 Washburn St | Watertown |
| Suffolk Downs Racetrack | 525 McClellan Hwy | Boston |
| Not Named in Database | 28 Vine St | Braintree |
| Not Named in Database | 128 Front St | Braintree |
| Taft Woolen Company Worker Housing | 19 Pearl St | Bellingham |
| MacDonald, William House | 19 North Park St | Franklin |
| Snow, Homer V. House | 14 Garfield St | Franklin |
| Cutler, Charles S. House | 23 Cottage St | Medway |
| Old Bridge Farm | 62 Bridge St | Medfield |
| Wright, F. House | 166 Southville Rd | Southborough |
| Whiting, Mason House | 98 Woodland Rd | Southborough |
| Cantello, George House | 12 Maple St | Southborough |
| Not Named in Database | 747 Farm Rd | Marlborough |
| Assington Gates and Walls | 172 Forest St | Sherborn |
| Sherborn Elderly Housing | Village Way | Sherborn |
| Pierce, George House | 53 South St | Medfield |
| Not Named in Database | 6 Millbrook Rd | Medfield |
| Ball, John H. - Bramen, Albert R. House | 92 Walpole St | Norwood |

| HISTORIC SITE NAME | ADDRESS | TOWN NAME |
|---|---|---|
| Morse, Dr. Henry Lee Carriage House | 331 North St | Medfield |
| Not Named in Database | 164 Centre St | Dover |
| Cunningham, Robert House - Wellesley College | 631 Washington St | Wellesley |
| Jenkins, William House | 15 Rockland St | Wellesley |
| Jackson, Mary Jane Fisher House | 845 High St | Westwood |
| Not Named in Database | 53 School St | Dedham |
| Lyman, William H. House | 15 Palfrey St | Watertown |
| Waverley Hall | 44-48 Church St | Belmont |
| Cummins Highway Bridge over Penn Central Railroad | Cummins Hwy | Boston |
| Greene, Dr. James Sumner Fountain | Randolph Ave | Milton |
| Horan, Francis House | 61 Walk Hill St | Boston |
| Randall Faichney Automobile Accessories Factory | 76 Atherton St | Boston |
| Not Named in Database | 127-129 Brighton Ave | Boston |
| Adams, George W. House | 57-59 Blue Hill Ave | Boston |
| Jones, Emma House | 47 Ocean St | Boston |
| Not Named in Database | 24 Saint Marks Rd | Boston |
| Our Lady of Lourdes Roman Catholic Church | 14 Montebello Rd | Boston |
| Not Named in Database | 24 Selkirk Rd | Boston |
| Merrill, Luther Building | 1013-1017 Beacon St | Brookline |
| Peabody Court Apartments | 41-43 Linnaean St | Cambridge |
| Not Named in Database | 180 West Brookline St | Boston |
| Stony Brook Gate House #2 | The Fenway | Boston |
| Not Named in Database | 65-67 Norfolk St | Cambridge |
| Whitney, Henry M. Row House | 47 Saint Stephen St | Boston |
| Wheatland, George House | 326 Commonwealth Ave | Boston |
| Freeland, Charles House | 21 Marlborough St | Boston |
| Not Named in Database | 41 Greenwich St | Boston |
| Not Named in Database | 67 Dartmouth St | Boston |
| Not Named in Database | 15 Pinckney St | Somerville |
| Not Named in Database | 30 Perrin St | Boston |
| Not Named in Database | 468-472 Boylston St | Boston |
| Clough, Ebenezer House Ell | 10R Putnam St | Boston |
| Weysse, J. House | 47 Belle Ave | Boston |
| Stone, John - Page, Susan Double House | 1-2 Wall St | Boston |
| Freeland, Charles House | 81 Newbury St | Boston |
| Edwards, George House | 295 Newbury St | Boston |
| Not Named in Database | 46 Washington St | Boston |
| Chinese American Citizens Alliance Building | 34 Harrison Ave | Boston |
| Not Named in Database | 41-43 Austin St | Boston |
| Howard, Caleb House | 528 East Main St | Avon |
| Whiting, Franklin T. Barn | 290 Adams St | Abington |
| Blanchard, Mahala House | 982 Bedford St | Abington |
| Keene, Joseph House | 111 High St | Hanson |
| Not Named in Database | 152 Washington St | Weymouth |
| Not Named in Database | 182 Washington St | Weymouth |
| Not Named in Database | 14 Narragansett Ave | Weymouth |
| Not Named in Database | 605 Broad St | Weymouth |
| Not Named in Database | 70 Myrtle St | Weymouth |
| King Terminal No. 7 | 22 Elkins St | Boston |
| Carr, William House | 38 Lexington St | Boston |
| Buttonwood Tree, The | 1 Leavitt St | Hingham |
| Allerton Bridge | Fitzpatrick Way | Hull |
| Potter, Asa House | 714 Jerusalem Rd | Cohasset |
| Lincoln, Moses House | 573 Jerusalem Rd | Cohasset |
| Luce, Matthew Sr. Boat House | 311 Jerusalem Rd | Cohasset |
| Sagendorph, George A. House | 107 Crafts Rd | Brookline |
| Early Canal Marker | Canal St | Marshfield |
| Not Named in Database | 28 Cornet Stetson Rd | Scituate |
| Vinal House | 5 Mann Hill Rd | Scituate |
| Faunce, Seth House | 215 Elm St | Duxbury |
| Came, John E. - Frame, Anne M. House | 222 Marshall St | Duxbury |
| Cagan, Hyman House | 31 Kevin Rd | Milton |
| Not Named in Database | 56 Blue Hill Ave | Milton |
| Not Named in Database | 469 Washington St | Dedham |
| Johnson, Raymond House | 198 North Franklin St | Holbrook |

| HISTORIC SITE NAME | ADDRESS | TOWN NAME |
|---|---|---|
| Wright, Lewis G. House | 16 Maplewood Ave | Holbrook |
| Simons, Moses House | 81 Greenfield Ln | Scituate |
| Nee, Joseph T. House | 54 Otis Pl | Scituate |
| Orcutt, William K. House | 158 Dorchester St | Boston |
| Stoddard, Stephen House | 105 Revere St | Boston |
| Sacred Heart Roman Catholic Church Rectory | 12 North Sq | Boston |
| Not Named in Database | 177 Webster Ave | Chelsea |
| Blake, John J. House | 24 High St | Chelsea |
| Clapp, Nathaniel House | 379 Main St | Norwell |
| Harlow, Clifton D. House | 55 Front St | Weymouth |
| Truman Parkway | Truman Pkwy | Milton |
| Reed, E. S. House | 34 Fremont St | Winthrop |
| Young, William H. H. House | 12 Jefferson St | Winthrop |
| Not Named in Database | 271 Winthrop St | Winthrop |
| Not Named in Database | 72 County Rd | Plympton |
| Griffin, Frederic F. Barn and Cow House | 105 Bay Rd | Easton |
| Colonial Filling Station | 850 Massachusetts Ave | Boston |
| Not Named in Database | 674 Washington St | Holliston |
| Not Named in Database | 253 Union St | Millis |
| Not Named in Database | 6 Durant Rd | Wellesley |
| Kennedy, Justus R. House | 264 Union Ave | Framingham |
| Not Named in Database | 141 South St | Foxborough |
| Not Named in Database | 51 Sherman St | Foxborough |
| Main Street Bridge over Neponset River | Main St | Walpole |
| Guild, Aaron Park | Guild St | Norwood |
| Wheelock, Charles T. House | 45 Maple St | Norwood |
| Not Named in Database | 76 Abbott Rd | Wellesley |
| Herrick, Charles House | 144 Weston Rd | Wellesley |
| Not Named in Database | 15 Grafton Ave | Westwood |
| Hastings, Josiah Shed | 131 Newton St | Weston |
| Coon, James H. L. House | 21 Palfrey St | Watertown |
| Learned, Josiah House | 28 Pearl St | Watertown |
| Hartwell, A. H. House | 35 Columbia St | Watertown |
| Blue Hill Fire Station | 815 Blue Hill Ave | Milton |
| Tripp, William V. House | 305 Buckminster Rd | Brookline |
| Mann House | 79 Buckminster Rd | Brookline |
| Not Named in Database | 55 Welland Rd | Brookline |
| Higginson, Frank House | 1 Edge Hill Rd | Brookline |
| Emerson, Elijah C. House | 53-55 Davis Ave | Brookline |
| Plummer, Horace N. House | 9 Maple St | Milton |
| Babcock, Nathan House | 362 Adams St | Milton |
| Not Named in Database | 16-18 Bourne St | Boston |
| Adams, James H. T. Apartment Building | 375-385 Dudley St | Boston |
| Not Named in Database | 82-90 Kemble St | Boston |
| Dorchester Heights Monument | Thomas Park | Boston |
| Boit, Edward House | 29 Colchester St | Brookline |
| Tirrell, Jesse Row House | 10 Symphony Rd | Boston |
| Cochrane, A. House | 257 Commonwealth Ave | Boston |
| Not Named in Database | 27 Lawrence St | Boston |
| Boston Police Department Headquarters | 154 Berkeley St | Boston |
| Johnson, George M. Apartment Building | 84-96 Corey Rd | Boston |
| Saint Paul's Episcopal Church Mission House | 4-6 Tyler St | Boston |
| Colonnade Row House | 164 Tremont St | Boston |
| Jordan, Eben House | 97 Newbury St | Boston |
| Charlestown Bridge | North Washington St | Boston |
| Boardman, William Hill Building | 42-48 Batterymarch St | Boston |
| Hock, Gabriel Three Decker | 332 Centre St | Boston |
| Damon, James - Brown, Amos House | 15 Cross St | Boston |
| Not Named in Database | 19 Medford St | Chelsea |
| Bernstein, Anna House | 85 Broadway | Chelsea |
| Wade House | 859 Main St | Hanson |
| Smith, Capt. Joseph House | 149 Maquan St | Hanson |
| Ford, David House | 87 Granite Pl | Milton |
| Grossman, Louis House | 63 Glendale Rd | Quincy |
| Not Named in Database | 1246-1250 Hancock St | Quincy |

| HISTORIC SITE NAME | ADDRESS | TOWN NAME |
|---|---|---|
| Wales, Lois K. House | 58 Saville Ave | Quincy |
| Weymouth Central Fire Station | 601 Broad St | Weymouth |
| Not Named in Database | 462 East St | Weymouth |
| Boston Army Supply Base - Building 54 | 7 Tide St | Boston |
| Silverman - Cohen House | 22-24 Nevada St | Winthrop |
| Ridgeway - Ellis - Rourke House | 25 Moore St | Winthrop |
| Bumbacher, Robert D. House | 40 Red Gate Ln | Cohasset |
| Alexander, Arthur D. House | 24 Rust Way | Cohasset |
| Rego, Frank House | 42 Norfolk Rd | Cohasset |
| Collier, Capt. James House | 61 Highland Ave | Cohasset |
| Rowlands, John J. House | 369 Atlantic Ave | Cohasset |
| Saint Jeremiah Roman Catholic Church Rectory | 41 Brook St | Framingham |
| Charlestown Navy Yard - Ninth Street | Navy Yard | Boston |
| Pierce, Luther Jr. House | 304 Standish St | Duxbury |
| Stetson, Charles F. House | 14-16 Stetson Pl | Duxbury |
| Damon, Nathaniel J. House | 416 Spring St | Marshfield |
| Not Named in Database | 37 Tilden Rd | Scituate |
| Not Named in Database | 59 Dreamwold Rd | Scituate |
| Not Named in Database | 34 Ocean Ave | Scituate |
| Not Named in Database | 12 Whitcomb Ave | Scituate |
| Not Named in Database | 317 Central Ave | Milton |
| Damon, Elijah House | 577 Grove St | Norwell |
| Grose, Ansel G. House | 164 High St | Norwell |
| Meltzer, Myer House | 4 Oakland Rd | Sharon |
| Rockwell, Fred J. House | 8 Denny St | Boston |
| Henshaw, Samuel - Hooper, Nathaniel L. House | 56 Chestnut St | Boston |
| Harris, Samuel T. - Scott, Herbert K. House | 41 Bartlett St | Somerville |
| Fay, Willis - Murray, John House | 46 Fountain St | Ashland |
| Ames, Addison E. House | 63 Landham Rd | Sudbury |
| Blackstone Block - Blackstone Street Sidewalk | Blackstone St | Boston |
| Coolidate, Fernando C. House | 301 North Main St | Natick |
| Felch, Oliver A. House | 317 North Main St | Natick |
| Not Named in Database | 68 Myrtle St | Boston |
| Not Named in Database | 9 Revere St | Boston |
| Not Named in Database | 267 Chestnut Ave | Boston |
| Marshall, John Brown House | 247 Elm St | Easton |
| Easton Taunton Boston Milestone Replica | 539 Bay Rd | Easton |
| Jenney, Edward C. House | 94 Washington St | Easton |
| Swift and Company Building - Kinnealey, T. F. and Company Building | 1000 Massachusetts Ave | Boston |
| Not Named in Database | 340B Court St | Plymouth |
| Plymouth Cordage Company Worker Housing | 30-44 North Spooner St | Plymouth |
| Pratt Double House | 35-37 Franklin St | Braintree |
| Rays Woolen Company Worker Housing | 5 Maple St | Bellingham |
| Not Named in Database | 13 Pearl St | Bellingham |
| Hawks, James House | 21 Mechanic St | Holliston |
| Pilgrim Congregational Church Parsonage Barn | 20 Main St | Southborough |
| First Parish House | 24 Vernon St | Framingham |
| Stetson, William House | 135 Howe St | Marlborough |
| Not Named in Database | 949 Waverly St | Framingham |
| Stone's Bridge | Old Stonebridge Rd | Wayland |
| Carpenter, A. A. House | 102 Upland Rd | Sharon |
| Draper, Joseph House | 6 Farm St | Dover |
| Not Named in Database | 11 Garden Rd | Wellesley |
| Not Named in Database | 20 Howe St | Wellesley |
| Hunnewell Elementary School | 28 Cameron St | Wellesley |
| Cobb House | 17 Barnard Ave | Watertown |
| Mooney, Luke House | 221 Reservoir Rd | Brookline |
| Not Named in Database | 30 Goodway Rd | Boston |
| Cutler, William House | 20 Chestnut St | Brookline |
| Not Named in Database | 14 Glen Rd | Brookline |
| Reservoir Park | Boylston St | Brookline |
| Jaques Garage | 24 North Russell St | Milton |
| Highland Spring Brewery Refrigeration Building | 165 Terrace St | Boston |
| Not Named in Database | 19 Highland St | Boston |

| HISTORIC SITE NAME | ADDRESS | TOWN NAME |
|---|---|---|
| Courtney, M. A. Row House | 66 Forest St | Boston |
| Chase, Frederic H. House | 174 Bellevue St | Boston |
| Fuller, Herbert A. House | 61-63 Dustin St | Boston |
| Not Named in Database | 3-4 Pama Gardens | Boston |
| Abbott, Annie House | 33 Columbia St | Brookline |
| Not Named in Database | 12 Scott St | Cambridge |
| Olney, Richard House | 415 Commonwealth Ave | Boston |
| Ellis, Charles House | 129 Commonwealth Ave | Boston |
| Bean, Ivory Building | 244 West Newton St | Boston |
| Brigham, Peter Bent Hospital - Administration Building | 5-75 Francis St | Boston |
| Lord, David Apartments | 5-13 Putnam St | Somerville |
| Not Named in Database | 65 Appleton St | Boston |
| Boyle, J. W. Three Decker | 18 Church St | Boston |
| Lincoln Park | East Fourth St | Boston |
| Wells, John Row House | 1-3 Nassau St | Boston |
| Not Named in Database | 11 Taylor St | Boston |
| Massachusetts Teachers Association Building | 20 Ashburton Pl | Boston |
| Not Named in Database | 9 Concord Sq | Boston |
| Columbian National Life Insurance Company Building | 77-83 Franklin St | Boston |
| Field, Elizabeth T. House | 17 Centre St | Boston |
| Franklin Broad Building | 80-86 Broad St | Boston |
| Not Named in Database | 30 Bennett St | Boston |
| Pratt, Zebulon House | 92 South St | Bridgewater |
| Keith, Lafayette House | Bedford St | Bridgewater |
| King, Gen. Benjamin House | 349 Washington St | Abington |
| Not Named in Database | 23 North St | Hanover |
| Whiting, Hosea House | 261 Gardner St Extension | Hingham |
| Hanover Center Civil War Cannon Balls | 547 Hanover St | Hanover |
| Baxter, George Lewis House | 40 Franklin St | Quincy |
| Sterling, Auburn H. House | 35 Summer St | Weymouth |
| Snug Harbor Elementary School | 333 Palmer St | Quincy |
| Blanchard, P. House | 267-269 North St | Weymouth |
| Not Named in Database | 22 Myrtle St | Weymouth |
| Not Named in Database | 62 Eutaw St | Boston |
| Revere Police Station | 23 Pleasant St | Revere |
| Burr, Elisha House | 61 Leavitt St | Hingham |
| Higgins, Frederick Chester House | 12 Margin Ct | Cohasset |
| General Edwards Inn | 10 Raymond Carey Cir | Revere |
| Weston Aqueduct Section 1 Bridge | Weston Aqueduct | Southborough |
| Not Named in Database | 21 Summer St | Kingston |
| Not Named in Database | 192-194 First Parish Rd | Scituate |
| Dreamwold Cottage | 49 Curtis St | Scituate |
| Not Named in Database | 42 Elm Hill Ln | Duxbury |
| Loker, Alfred C. HOuse | 185-187 Commonwealth Rd | Wayland |
| Ricker, Arthur J. House | 12-14 Harrison St | Wayland |
| Thompson, J. - Wetherbee, Orrin Wagon Shed | 9 Thompson St | Middleborough |
| Sutton, Jesse House | 115 Booth Hill Rd | Scituate |
| Not Named in Database | 80 Lighthouse Rd | Scituate |
| Barnard, Bertram House | 275 North Franklin St | Holbrook |
| Derry, Oliver House | 94 South Main St | Sharon |
| Not Named in Database | 128 G St | Boston |
| Our Lady of Czestochowa Roman Catholic Church | 655 Dorchester Ave | Boston |
| Vinal, Warren Row House | 37 Buswell St | Boston |
| Holly Court | 48 Buswell St | Boston |
| Clapp, John House | 214 South St | Norwell |
| Saint Benedict's Roman Catholic Church | 25 Hathorn St | Somerville |
| Ohabei Shalom Cemetery - Anthony Paired Headstones | 147 Wordsworth St | Boston |
| Revere Beach Parkway Median System | Revere Beach Pkwy | Everett |
| Spring Brook Cemetery - Booth, Charles Monument | Spring St | Mansfield |
| Chamberlain, Willard C. House | 96 Russell Ave | Watertown |
| Not Named in Database | 359 Boston Post Rd | Sudbury |
| Rumrill, Albert L. House | 142 Irving St | Watertown |
| Not Named in Database | 59 Chestnut St | Boston |
| Rourke, Patrick Barn | 13 Ring Rd | Plympton |
| Not Named in Database | 80 Reedsdale Rd | Milton |

| HISTORIC SITE NAME | ADDRESS | TOWN NAME |
|---|---|---|
| Stratton, Wallace House | 7 Voses Ln | Milton |
| Not Named in Database | 503 Brook Rd | Milton |
| Alper, David E. House | 118 Arlington Rd | Brookline |
| Ashworth, Laurence J. House | 16 Alberta Rd | Brookline |
| Hancock Village Duplex | 63-71 Gerry Rd | Brookline |
| Hancock Village Duplex | 128-146 Thornton Rd | Brookline |
| Not Named in Database | 128 Laurel Rd | Brookline |
| Not Named in Database | 59 Woodcliff Rd | Brookline |
| Shivek, Bernard House | 60 Woodcliff Rd | Brookline |
| Callahan, William F. Jr. Tunnel | I-93 | Boston |
| Leary, Jeremiah Barn | 30 Franklin St | Arlington |
| First United Methodist Church of Newton | 15-21 Summer St | Newton |
| Leonard, Michael House | 50 Gardner St | Newton |
| Leonard, H. Samuel House | 33 Maple Ave | Newton |
| Soule, Horace H. House | 229 Bellevue St | Newton |
| Quirk, Michael House | 84 West St | Newton |
| Not Named in Database | 17-19 Crafts St | Newton |
| Ryan, William House | 21 Lexington St | Newton |
| Not Named in Database | 25 Hawthorne Ave | Newton |
| Hartley, Philip House | 103 Commonwealth Ave | Newton |
| First Unitarian Church of Chestnut Hill | 26 Suffolk Rd | Newton |
| Lord House | 93 Claremont St | Newton |
| Not Named in Database | 998 Beacon St | Newton |
| Pickford, Anne House | 92 Grant Ave | Newton |
| Edmonds, Persis D. House | 187 Gibbs St | Newton |
| Kidder, Daniel T. House | 115 Sumner St | Newton |
| Smith, Rebecca P. House | 10 Chester St | Newton |
| Farnham, Charles W. House | 1155-1157 Walnut St | Newton |
| Saxony Mills | 148-150 California St | Newton |
| Hyde, Gershom House | 29 Greenwood St | Newton |
| Not Named in Database | 50 Oak St | Newton |
| Not Named in Database | 63 Otis St | Newton |
| Not Named in Database | 285 Franklin St | Newton |
| Not Named in Database | 2086-2098 Commonwealth Ave | Newton |
| Fanning Printing Shop | 90 High St | Newton |
| Not Named in Database | 935 Commonwealth Ave | Newton |
| Bailey, Job F. House | 90 Sumner St | Newton |
| Not Named in Database | 36 Reservoir Ave | Newton |
| Not Named in Database | 74 Maynard St | Newton |
| Hunt, Otis E. House | 33 Washington Pk | Newton |
| University Bank | 259 Centre St | Newton |
| Not Named in Database | 30 Melbourne Ave | Newton |
| Not Named in Database | 59 Wyoming Rd | Newton |
| Vilora, Oscar A. - Howe, Roland House | 16-18 Grove St | Newton |
| Albion, L. - Judd, Emily House | 51 Hancock St | Newton |
| Not Named in Database | 24-26 Foster St | Newton |
| Not Named in Database | 31 Kappius Path | Newton |
| Not Named in Database | 31 Walsh Rd | Newton |
| Not Named in Database | 63 Selwyn Rd | Newton |
| Not Named in Database | 19 Truman Rd | Newton |
| Carrier House | 15 Elmwood St | Newton |
| South Burying Ground | Winchester St | Newton |
| Stevens, Frank W. - Stevens, Edward F. House | 1013 Beacon St | Newton |
| Newtonville Methodist Church | 288 Walnut St | Newton |
| Newton Theological Institute - Boiler House | 164 Cypress St | Newton |
| Not Named in Database | 321 Commonwealth Ave | Newton |
| Not Named in Database | 51 Dyer Ave | Milton |
| Broderick, Thomas - Lyston, Frank House | 38 Houston Ave | Milton |
| Not Named in Database | 90 Houston Ave | Milton |
| Not Named in Database | 97 Warren Ave | Milton |
| Not Named in Database | 119 Warren Ave | Milton |
| Not Named in Database | 2 Fairlawn Ave | Milton |
| Not Named in Database | 42 Selwyn Rd | Newton |
| Not Named in Database | 20 Blue Hill Ave | Boston |
| Winslow Cemetery - Winslow, Nathaniel Gravestone | Winslow Cemetery Rd | Marshfield |

| HISTORIC SITE NAME | ADDRESS | TOWN NAME |
|---|---|---|
| Winslow Cemetery - Hall Family Lot | Winslow Cemetery Rd | Marshfield |
| Not Named in Database | 396 Hanover St | Boston |
| Rudnick, Morris Building | 97 Prince St | Boston |
| Not Named in Database | 36 Sheafe St | Boston |
| Not Named in Database | 31 Cooper St | Boston |
| Carver Cotton Gin Company - Machine Shop and Printing Presses | 15 Whitman St | East Bridgewater |
| Saint George Roman Catholic Cemetery | Cherry St | Framingham |
| Mount Auburn Cemetery - Sophocles, Evangelinus Apostolides Monument | 580 Mount Auburn St | Watertown |
| Boston Housing Authority Storage Building | 125 Amory St | Boston |
| Camden Street Development - Building #14 | 50-60 Camden St | Boston |
| Payne, Darius L. House | 497 North Main St | Randolph |
| Pilgrim Manor Apartments | 46 Chiswick Rd | Boston |
| Not Named in Database | 153 Chiswick Rd | Boston |
| Not Named in Database | 9 Colborne Rd | Boston |
| Keith, George A. House | 80 Reservation Rd | Milton |
| Diack, George House | 80 Governors Rd | Milton |
| Not Named in Database | 61 Garden St | Milton |
| Not Named in Database | 6 Rowe St | Milton |
| Not Named in Database | 37 Collier Rd | Scituate |
| Cedar Camp Garage | 77 Collier Rd | Scituate |
| Brigham, Peter Bent Hospital - Surgical Building | 5-75 Francis St | Boston |
| Merrill, Charles C. and Elizabeth M. - Wyman, William A. and Carrie A. House | 9 Cudworth St | Medford |
| Donald, Gordon and Alice House | 33 Bullard Rd | Weston |
| Burns, Joseph and Mary - Lynch, Frank House | 28 Chester Rd | Belmont |
| Boston Children's Hospital - Berthiaume Family South Clinical Building | 29 Blackfan St | Boston |
| Moore, E. A. House | 387 Sumner St | Boston |
| Not Named in Database | 80 Old St | Randolph |
| Not Named in Database | 7 Connolly St | Randolph |
| Not Named in Database | 2 Sunset Dr | Randolph |
| Not Named in Database | 52 Charlotte St | Boston |
| Not Named in Database | 38 Esmond St | Boston |
| Not Named in Database | 59 Esmond St | Boston |
| Braintree Rubber Cement Company - Ames Pond Dam | 0 Hancock St | Braintree |
| Not Named in Database | 275 Main St | Brockton |
| Ryack, Joseph House | 32-34 Schuyler St | Boston |
| Cushman, Albert House | 56-58 Perry St | Brookline |
| Dennie, Sophia T. House | 54 University Rd | Brookline |
| Not Named in Database | 47 Sheridan St | Easton |
| Snow, Helen L. House | 5 Magnolia Pl | Boston |
| Trant, Thomas and Hattie House | 40 Gaston St | Boston |
| Saxton, T. Frederick - Halstrick, John B. Double House | 49-51 Dale St | Boston |
| Washington Park Mall | 330 Martin Luther King Jr. Blvd | Boston |
| Fairbanks House | 14 Pearl St | Bellingham |
| Not Named in Database | 1058 Washington St | Holliston |
| Not Named in Database | 893 Washington St | Holliston |
| Not Named in Database | 44 Pleasant St | Hopkinton |
| Howe, Ashbel House | 99 Pine Hill Rd | Southborough |
| Not Named in Database | 240 Main St | Marlborough |
| Not Named in Database | 51 East Main St | Marlborough |
| Stone, Charles A. Three Decker | 394 Hollis St | Framingham |
| Coolidge, Horatio House | 39 South Main St | Sherborn |
| Paine Art Studio | 64 Highland St | Weston |
| Barton, William Eleazer House Grounds | Granite St | Foxborough |
| Depot Street Bridge over Conrail | Depot St | Sharon |
| Leithead House | 457 Washington St | Walpole |
| Ames, Frederick Lothrop Carriage House | 415 Washington St | Easton |
| Webster, Dr. William B. House | 7 Union St | Easton |
| Wood, Laurinda House | 32 Linden St | Wellesley |
| Fiske House - Wellesley College | Central St | Wellesley |
| Wellesley Hills Branch Library | 210 Washington St | Wellesley |
| Cummings, Mary H. House | 36 Forest St | Wellesley |
| Shattuck, Francis - Schlusemeyer, John E. House | 303 Grove St | Westwood |

| HISTORIC SITE NAME | ADDRESS | TOWN NAME |
|---|---|---|
| Atherton, Abner House | 74 Court St | Dedham |
| Smith, James House | 706 Great Plain Ave | Needham |
| Not Named in Database | 457 South St | Waltham |
| Boston Post Road Inn | 500 Main St | Waltham |
| Not Named in Database | 6 Farnsworth St | Watertown |
| Pleasant Street Garage | 936-1000 Pleasant St | Belmont |
| Weston, Annie S. House | 83 Lee St | Brookline |
| Stone, Galen Garage | 149 Buckminster Rd | Brookline |
| Not Named in Database | 50 Blake Rd | Brookline |
| Not Named in Database | 65 Welland Rd | Brookline |
| Not Named in Database | 25 Weybridge Rd | Brookline |
| Not Named in Database | 30 Davis Ave | Brookline |
| Not Named in Database | 238 Wachusett St | Boston |
| Page, Charles J. House | 252 Amory St | Boston |
| Not Named in Database | 47 Marcella St | Boston |
| Not Named in Database | 188 Highland St | Boston |
| Nawn, H. P. Three Family House | 95 Munroe St | Boston |
| Daggett, Capt. Isaac House | 23 Moreland St | Boston |
| Not Named in Database | 41 Monadnock St | Boston |
| Duff, William Three-Decker | 68 Sawyer Ave | Boston |
| Wiswell, Andrew - Coolidge, Henry S. House | 46 Columbia St | Brookline |
| Emery, Maria S. - Burchard, Stewart House | 3 Copley St | Brookline |
| Not Named in Database | 25 Gray Gardens East | Cambridge |
| Not Named in Database | 59 Rice St | Cambridge |
| Not Named in Database | 102 Mount Auburn St | Cambridge |
| Cantabrigia Club | 100 Mount Auburn St | Cambridge |
| Loring, Judge Edward - Peirce, Benjamin House | 4 Kirkland Pl | Cambridge |
| Fernald, George P. House | 12 Rock Hill St | Medford |
| Cushing, William - Fleming, William H. House | 145 Main St | Medford |
| Fay, E. H. House | 518 Commonwealth Ave | Boston |
| Johnstone, T. A. - Potter, J. E. Building | 27 Cumberland St | Boston |
| White, Thomas R. Three-Family House | 46 Saint Germain St | Boston |
| Wheatland, George House | 389 Marlborough St | Boston |
| Wood, Charles House | 121 Commonwealth Ave | Boston |
| Parker - Burnett House | 48 Vinal Ave | Somerville |
| Brooks, Elbridge Streeter House | 44 Walnut St | Somerville |
| Gustin, Julia House | 27 Columbus Ave | Somerville |
| Furber, W. H. House | 37 Florence St | Somerville |
| Liberty Tree Building | 628-636 Washington St | Boston |
| Beckler, Daniel W. Row House | 297 K St | Boston |
| Not Named in Database | 61-63 Putnam St | Boston |
| Kendall, Stiles House | 33 Mount Vernon St | Boston |
| Not Named in Database | 3-5 Charles St | Boston |
| Howard Furniture Storage Warehouse Company Building | 134 Hampden St | Boston |
| Merrill, Silas House | 296 Newbury St | Boston |
| Merrill, Silas House | 213 Newbury St | Boston |
| Pinkham - Perry - Sanderson House | 296-300 Princeton St | Boston |
| First Federal Savings and Loan Association | 84 Summer St | Boston |
| Not Named in Database | 430 Hanover St | Boston |
| Barnes and Ward - Leland and Rice Company Building | 91-101 Arch St | Boston |
| Not Named in Database | 2 Garden Court St | Boston |
| Hurd, John House | 65-71 Main St | Boston |
| Woodberry, Charles House | 39 Fremont Ave | Everett |
| Mitchell - Breck House | 455 South St | Bridgewater |
| Crooker - Braman House | 217 Main St | Bridgewater |
| Wood, Simeon House and Wooden Button Factory | 370 West Union St | East Bridgewater |
| Jones, Alvin House | 884 South Franklin St | Holbrook |
| Mahar, John House | 28 Pacific St | Rockland |
| Not Named in Database | 1433 Broadway | Hanover |
| Baptist Church Meeting House | 992 Main St | Hanover |
| Jacobs, Elisha House | 5 Assinippi Ave | Norwell |
| Robertson Road Bridge over I-93 | Robertson Rd | Quincy |
| Gallagher, James S. House | 78 Granite Pl | Milton |
| Wildes, Capt. William House | 872 Commercial St | Weymouth |
| Carbone, Anthony Building | 64 Lubec St | Boston |

| HISTORIC SITE NAME | ADDRESS | TOWN NAME |
|---|---|---|
| Knowles, Paul House | 220 Lexington St | Boston |
| Not Named in Database | 69-71 Congress Ave | Chelsea |
| Cohen, Julius Apartments | 481 Broadway | Chelsea |
| Hersey, Abner House | 60 South St | Hingham |
| Not Named in Database | 192 North St | Hingham |
| Whalen, Ellen House | 55 North St | Hingham |
| Glacial Boulder Monument | Summer St | Hingham |
| Hussey, George A. House | 169 Linden Dr | Cohasset |
| Cohasset Junior-Senior High School | 143 Pond St | Cohasset |
| Bailey, Amasa House | 126 Border St | Cohasset |
| Gilbert, Dr. Darius Weed House | 11 Highland Ave | Cohasset |
| Franklin Railroad Bridge over Former Shop Tracks | N.Y., N.H. & H. RR | Boston |
| Tilden - Crane House | 23 Station St | Marshfield |
| Canton Hardware Company Worker Housing | 27 Kinsley Pl | Canton |
| O'Hearn, Mary House | 50 Hinckley Rd | Milton |
| Not Named in Database | 100 Allerton Rd | Milton |
| Wentworth, Charles House | 82 Blue Hill Ave | Milton |
| Not Named in Database | 199 Union St | Millis |
| Not Named in Database | 80 Chestnut St | Dedham |
| Not Named in Database | 622 High St | Dedham |
| Danbar, A. House | 323 Washington St | Norwell |
| North School | 229 Old Main St | Marshfield |
| Lutted, William House | 508 East Fourth St | Boston |
| Not Named in Database | 5 Savin Hill Terr | Boston |
| Hopkins, Charles House | 114 Mount Vernon St | Boston |
| Haskell, William L. - Stockwell, Ervin S. House | 33 Chestnut St | Sharon |
| Saint Luke's Episcopal Church | 203 Washington Ave | Chelsea |
| Route 1A Bridge over Revere Beach Parkway | Revere Beach Pkwy | Revere |
| Not Named in Database | 17 Willard Ave | Medford |
| Bartow, Samuel House | 94 Black Horse Ln | Cohasset |
| Kennedy, Joseph V. House | 36 Harding St | Sharon |
| Otis, Horace W. House | 110 Riverside St | Watertown |
| Priest, Irving House | 67 Cochituate Rd | Wayland |
| Standish Burying Ground - Peterson, Mary Stone | Chestnut St | Duxbury |
| Not Named in Database | 9 Maryland St | Boston |
| Plymouth Cordage Company Worker Housing | 25-31 Park Rd | Plymouth |
| Not Named in Database | Saquish Neck | Plymouth |
| Not Named in Database | 86 Franklin St | Wrentham |
| McParland, Hugh House | 19 Church St | Franklin |
| Congregation Agudath Achim Synagogue | 73 Village St | Medway |
| Not Named in Database | 678 Pleasant St | Franklin |
| Not Named in Database | 38 Spring St | Millis |
| Sawyer, Charles House | 24 Green St | Medfield |
| Not Named in Database | 28 Pleasant St | Hopkinton |
| Mitchell, Ira House | 89 Pleasant St | Framingham |
| Phelps, E. V. House | 40 Witherbee St | Marlborough |
| Cosgrove, Joseph House | 25 Fairmount St | Marlborough |
| Not Named in Database | 25 Huntington Ave | Marlborough |
| White - Fogg House | 15 Woodland St | Holliston |
| Whitney, Daniel - Paul, Capt. Daniel House | 41 North Main St | Sherborn |
| Osgood, William II House | 95 Farm St | Dover |
| Stowe, Harriet Beecher House | 2 Pleasant St | Natick |
| Bowker, J. P. House | 844 Main St | Walpole |
| Colby, Charles E. House | 41 Howe St | Wellesley |
| Not Named in Database | 235 Mount Auburn St | Watertown |
| Not Named in Database | 33 Palfrey Rd | Belmont |
| Gerry, Florence L. House | 92 Kilburn Rd | Belmont |
| Not Named in Database | 24 Bellevue Rd | Belmont |
| Woodward, Experience House | 341 Newton St | Brookline |
| Dyer House | 177 Dean Rd | Brookline |
| Olmsted National Historic Site - Front Entry Walk | 99 Warren St | Brookline |
| Aspinwall, Thomas House | 14 Hawthorn Rd | Brookline |
| Twombly, Josiah House | 193 School St | Milton |
| Saint Michael's Episcopal Church | 112 Randolph Ave | Milton |
| Peacock, George W. Grocery Store | 604 Weld St | Boston |

| HISTORIC SITE NAME | ADDRESS | TOWN NAME |
|---|---|---|
| Not Named in Database | 66 Moreland St | Boston |
| Not Named in Database | 41 Rosemont St | Boston |
| Wilson, John B. and Charles House | 33 Monument Ave | Boston |
| Pilgrim Congregational Church | 35 Magazine St | Cambridge |
| Not Named in Database | 158 Brattle St | Cambridge |
| Not Named in Database | 14A Eliot St | Cambridge |
| Ball, Elijah House | 80 Garfield St | Cambridge |
| Ware House | 14 Kirkland Pl | Cambridge |
| Not Named in Database | 7 Williams Ct | Somerville |
| Hall, Benjamin - Swan, Dr. Daniel House | 41 Mystic Ave | Medford |
| Nesson, Israel Building | 9 Blackwood St | Boston |
| Not Named in Database | 29 Greenwich Ct | Boston |
| Not Named in Database | 45 Dwight St | Boston |
| Not Named in Database | 15 Lawrence St | Boston |
| Not Named in Database | 449 Shawmut Ave | Boston |
| Bragdon, William Town House | 5 Adams St | Boston |
| Not Named in Database | 33 Concord Sq | Boston |
| Not Named in Database | 10 Concord Sq | Boston |
| Doherty, M. Three-Decker | 43 Pearl St | Boston |
| Foss, Jacob House | 2 Pleasant Street Ct | Boston |
| Plympton Green | Main St | Plympton |
| Not Named in Database | 179 Thomas Burgin Pkwy | Quincy |
| Milwood, Marian C. House | 58 Edgemere Rd | Quincy |
| Reynolds, William Monument | 20 Sea St | Quincy |
| Way Foreman's Office | 97 East Howard St | Quincy |
| Not Named in Database | 60 Harold St | Boston |
| West, Charles A. Building | 162 Shurtleff St | Chelsea |
| Hersey, Isaiah House | 54 Middle St | Hingham |
| Not Named in Database | 150 Kenberma St | Hull |
| Pope Memorial Church | 811 Jerusalem Rd | Cohasset |
| Lalli, A. Edward House | 381 Jerusalem Rd | Cohasset |
| Not Named in Database | 10 Riverview Pl | Scituate |
| Tilden, Grace May House | 85 Ripley Rd | Cohasset |
| Framingham Village Hall | Centre Common | Framingham |
| Reed House | 202 Pembroke St | Kingston |
| Hurd, Henry House | 120 Bay Rd | Duxbury |
| Keene's Store | 1041 Union St | Duxbury |
| Tilden, John House | 52 Stockbridge Rd | Scituate |
| Thomas - Webster Estate Paved Play Area | 238 Webster St | Marshfield |
| Vinal House | 9 Hillside Rd | Scituate |
| White, John Company Worker Housing | 45 Pond St | Canton |
| Dunbar, John D. House | 48 Spring Ln | Canton |
| Graves, Joseph House | 39 Gannett Rd | Scituate |
| Not Named in Database | 55 Cabot St | Milton |
| Not Named in Database | 14 Spring St | Hingham |
| Wilson, Harvey Double House | 65 G St | Boston |
| Not Named in Database | 23 Linden St | Boston |
| Not Named in Database | 11 Ashland St | Boston |
| Bayley, J. P. House | 3 Sentry Hill Pl | Boston |
| United Drug Company | 43 Leon St | Boston |
| Camp Wonderland Cabin | 186 Massapoag Ave | Sharon |
| McAuliffe House | 82 West St | Randolph |
| Mount Auburn Cemetery - Binney, Amos Monument | 580 Mount Auburn St | Watertown |
| Not Named in Database | 36 Exchange St | Millis |
| Not Named in Database | 20 Alexander Ave | Medford |
| Not Named in Database | 30 Wheatland St | Somerville |
| Ladrigan, Daniel W. House | 799 C J Cushing Hwy | Cohasset |
| Dickenson, Dr. John D. House | 26 Bailey Rd | Watertown |
| Clark, Nathaniel House | 61 Walnut St | Natick |
| Lyons, Daniel House | 61 Day St | Easton |
| Fitzgerald, Peter J. - Laverty, Charles A. House | 72 Properzi Way | Somerville |
| Not Named in Database | 28-30 Avery St | Boston |
| Not Named in Database | 255 Standish Ave | Plymouth |
| Soule, James House | 94 Cedar St | Middleborough |
| Toner, P. House | 37 Pleasant St | Hopkinton |

| HISTORIC SITE NAME | ADDRESS | TOWN NAME |
|---|---|---|
| Not Named in Database | 11 Mount Auburn St | Hopkinton |
| Jeffers, E. House | 71 Southville Rd | Southborough |
| Saint Anne's Roman Catholic Church | 20 Boston Rd | Southborough |
| Not Named in Database | 26 Vine St | Marlborough |
| Pratt - Winch House | 15 Bacon St | Natick |
| Not Named in Database | 1A Bay Rd | Wellesley |
| Not Named in Database | 688 Washington St | Easton |
| Dunn House | 31 Springdale Ave | Dover |
| Washburn, Cyrus House #4 | 35 Washburn Ave | Wellesley |
| Not Named in Database | 15 Glenridge Rd | Dedham |
| Not Named in Database | 115 Common St | Dedham |
| Not Named in Database | 76 Myrtle St | Waltham |
| Not Named in Database | 84 Blue Hills Pkwy | Milton |
| Not Named in Database | 26 Hawthorne Rd | Milton |
| Not Named in Database | 57 Hinckley Rd | Milton |
| Peterson, Alfred B. House | 90 Cliff Rd | Milton |
| Not Named in Database | 313 Eliot St | Milton |
| Cunningham Park | 75 Edge Hill Rd | Milton |
| Milton Public Library - East Milton Branch | 334 Edge Hill Rd | Milton |
| Not Named in Database | 42 Bourne St | Boston |
| Not Named in Database | 190 Highland St | Boston |
| Midland Railroad Bridge (Milepost #3.45) | Geneva Ave | Boston |
| Not Named in Database | 60 Dudley St | Boston |
| Clark, William R. Town House | 79 Coleman St | Boston |
| Moore, John A. House | 99 Winchester St | Brookline |
| Wellington, Charles W. House | 11 Auburn St | Boston |
| Worthley, Daniel and Elizabeth - Holtzer, Charles House | 66 Perry St | Brookline |
| Allen, Frank House | 64 Garfield St | Cambridge |
| Not Named in Database | 58-60 Atherton St | Somerville |
| Feldman, Joseph Building | 107 Saint Botolph St | Boston |
| Potter, Asa House | 31 Fairfield St | Boston |
| Robbins, Henry House | 2 Bigelow St | Somerville |
| Not Named in Database | 130 Otis St | Cambridge |
| Not Named in Database | 28 Hanson St | Boston |
| Garrison, The | 127 Cedar St | Boston |
| Greenleaf, Thomas - Caswell, William Town House | 21 Chestnut St | Boston |
| Thompson - Sawyer House | 9 Thompson St | Boston |
| Not Named in Database | 17 Marion St | Boston |
| Butler, Alice M. Three Decker | 1572 Tremont St | Boston |
| Kelleher's Market | 32-40 Corinth St | Boston |
| Government Center Parking Garage | 50 New Sudbury St | Boston |
| Kodish, Ann House | 5284-5290 Washington St | Boston |
| Goodnow Building | 104 Fulton St | Boston |
| Fobes, Dea. John House | 615-617 Pleasant St | Bridgewater |
| Old Colony Railroad Bridge (Milepost #10.89) | Old Colony Railroad | Whitman |
| Derosier, Charles Meat Market | 6 South St | Holbrook |
| Whitcomb, Lewis House | 45 South Franklin St | Holbrook |
| Not Named in Database | 41-43 Bedford St | Quincy |
| Not Named in Database | 63 Edgemere Rd | Quincy |
| Not Named in Database | 71 Washington St | Weymouth |
| White, E. House | 480 Commercial St | Weymouth |
| Not Named in Database | 50 Randall Ave | Weymouth |
| Bates, Elnathan House | 817 Commercial St | Weymouth |
| Not Named in Database | 42 Cedar St | Weymouth |
| Not Named in Database | 1799 Commercial St | Weymouth |
| Not Named in Database | 83 Lincoln St | Winthrop |
| Revere Public Library | 179 Beach St | Revere |
| Morrisey, Mary House | 54 Elm St | Hingham |
| Potter, Asa Coach House | 21 Howe Rd | Cohasset |
| Harvard University - Mower Hall | Harvard Yard | Cambridge |
| Charlestown Navy Yard - Building 31 - Muster House | Navy Yard | Boston |
| Charlestown Navy Yard - Building 218 - Storehouse | Navy Yard | Boston |
| Sampson, Huldah House | 259 Main St | Kingston |
| First Parish Unitarian Church Parsonage | 228 Main St | Kingston |
| Soule, Harvey - Pearsall, Ella H. House | 210 Bay Rd | Duxbury |

| HISTORIC SITE NAME | ADDRESS | TOWN NAME |
|---|---|---|
| Not Named in Database | 19 Long Point Ln | Duxbury |
| Wade House | 204 Country Way | Scituate |
| Stoddard, Enos House | 1051 Summer St | Marshfield |
| Not Named in Database | 110 Gurnet Rd | Duxbury |
| Morse, Charles Carriage Barn | 56 Windsor Rd | Brookline |
| Double Classical Figure Fountain | Central St | Wellesley |
| Not Named in Database | 25 Surfside Rd | Scituate |
| Gordon, Robert House | 21 Pope Hill Rd | Milton |
| Not Named in Database | 51 Rustlewood Rd | Milton |
| Not Named in Database | 75 Cliff Rd | Milton |
| Keegan, Robert E. House | 15 Surry Dr | Cohasset |
| Bryant, John - Hammers, J. J. House | 27 Grafton Ave | Milton |
| Not Named in Database | 530 East Fourth St | Boston |
| Greenough, David - Mason, William Powell House | 73 Mount Vernon St | Boston |
| Channing, William Ellery House | 83 Mount Vernon St | Boston |
| Not Named in Database | 21 Norwell Ave | Norwell |
| Noering, Richard J. House | 35 Lantern Ln | Cohasset |
| O'Connor, Patrick House | 70 Lincoln St | Easton |
| Bigelow, Joseph Smith House | 39 Black Horse Ln | Cohasset |
| Holmes, Nahum H. House | 94 Warren St | Needham |
| Davis, Alvira P. House | 21 Tolman St | Sharon |
| Miller, Henry F. House | 480 Columbus Ave | Boston |
| Not Named in Database | 42 River Rd | Cohasset |
| Plymouth Cordage Company Double Worker Housing | 34-36 Spooner St | Plymouth |
| Not Named in Database | 37 Shepard St | Braintree |
| Barker, William A. - Fenno, Herbert L. House | 127 Sherman St | Canton |
| Bellingham Cotton Mill Worker Housing | 52 Maple St | Bellingham |
| Phipps, Eli House | 1057 Washington St | Holliston |
| Not Named in Database | 23 North Park St | Franklin |
| Ord, John House | 70 North St | Medfield |
| Not Named in Database | 157 Beach St | Marlborough |
| Bigelow Elementary School | Orchard St | Marlborough |
| Rice, John House | 28 Witherbee St | Marlborough |
| Partridge, Capt. Henry Edge Tool Factory | 53-55 North Main St | Sherborn |
| Warren, Isaac House | 250 Walnut St | Framingham |
| Not Named in Database | 61 Barber Rd | Framingham |
| Wellesley Bible Fellowship School | 348 Weston Rd | Wellesley |
| First Baptist Church of Wellesley | Elmwood Rd | Wellesley |
| Cottle, George W. - Tuttle, William T. House | 46 Pleasant St | Norwood |
| Haviland, Catharine House | 58 Donazette St | Wellesley |
| Not Named in Database | 68 Lake Shore Dr | Westwood |
| Not Named in Database | 21 Hooper St | Westwood |
| O'Hearn, John W. House | 206 Mount Auburn St | Watertown |
| Not Named in Database | 103 Claflin St | Belmont |
| Codman, Margaret House | 55 Quail St | Boston |
| Meigs, Dr. Joe V. House | 117 Woodland Rd | Brookline |
| Dike, George P. Garage | 33 Circuit Rd | Brookline |
| Morris, E. C. Safe Company | 1693-1715 Hyde Park Ave | Boston |
| Swedish Congregational Church | 455 Arborway | Boston |
| Patton, John House | 53 Jamaica St | Boston |
| Johnston, John J. Double House | 22 Cobden St | Boston |
| Abbotsford | 300 Walnut Ave | Boston |
| Not Named in Database | 22 Edge Hill St | Boston |
| Not Named in Database | 1 Thornton Pl | Boston |
| Bryant, Dr. Clarence E. House | 101 Highland St | Boston |
| Not Named in Database | 229 Norfolk St | Boston |
| Not Named in Database | 98-100 Moreland St | Boston |
| Not Named in Database | 1-4 Presby Pl | Boston |
| Jameson, Edwin A. L. House | 32 Arlington St | Cambridge |
| Not Named in Database | 92 Washington Ave | Cambridge |
| Potter, William House | 29 Crowninshield Rd | Brookline |
| Craft, William House | 5 Bigelow St | Cambridge |
| Not Named in Database | 23-25 Church St | Cambridge |
| Russell Hall | 30-30A Plympton St | Cambridge |
| Davis, William Morris House | 17 Francis Ave | Cambridge |

| HISTORIC SITE NAME | ADDRESS | TOWN NAME |
|---|---|---|
| Not Named in Database | 4-5 Shady Hill Sq | Cambridge |
| Reynolds, James A. Traffic Circle Memorial | Powder House Blvd | Somerville |
| Dvilnsky, Solomon Apartments III | 137-143 Intervale St | Boston |
| Thomas, Washington B. Apartment Building | 90 Gainsborough St | Boston |
| Gerrish, Hiram House | 347 Marlborough St | Boston |
| Not Named in Database | 1409-1427 Commonwealth Ave | Boston |
| Farrington, John House | 148 Marlborough St | Boston |
| Potter, Asa House | 37 Fairfield St | Boston |
| Not Named in Database | 51 Warren Ave | Boston |
| Woodbury Building | 443-445 Boylston St | Boston |
| Saint Augustine Roman Catholic Church and Rectory | 225 Dorchester St | Boston |
| Wells, C. B. House | 375 Beacon St | Boston |
| Turner, Job A. - Cudworth, Samuel S. Town House | 30 Harvard St | Boston |
| Tweed, Benjamin F. Primary School | Cambridge St | Boston |
| Hotel Touraine | 62 Boylston St | Boston |
| Not Named in Database | 141-147 Portland St | Boston |
| Not Named in Database | 330 Washington St | Boston |
| Greene, Gardiner Row House | 371 West Broadway | Boston |
| Bird, C. House | 72 Sumner St | Boston |
| Brook Farm - Fuller, Margaret Cottage | 670 Baker St | Boston |
| Freeman Apartments | 42 Norwood St | Everett |
| Old Colony Railroad Town River Bridge | Town River | Bridgewater |
| Hodge, Fred House | 17 Hillview Ave | Holbrook |
| Faxon - Holmes House | 492 Washington St | Abington |
| Beal, Noah Jr. House | 437 East Water St | Rockland |
| Bates, Orin House | 4 Mechanic St | Milton |
| Saint Paul's Methodist Church | 4-14 Fort St | Quincy |
| U. S. Post Office - Quincy Main Branch | 47 Washington St | Quincy |
| Not Named in Database | 18 Seminole Ave | Weymouth |
| Swift, M. House | 90 Bicknell St | Quincy |
| Weymouth Civic Center - Open Air Theater | 89 Middle St | Weymouth |
| Not Named in Database | 38 Washburn St | Weymouth |
| Not Named in Database | 808 Broad St | Weymouth |
| Not Named in Database | 118 Eutaw St | Boston |
| Not Named in Database | 426 Broadway | Chelsea |
| Deshon - Clerk - Bradley - Cardell House | 24 Dolphin Ave | Winthrop |
| Philbrook, Joseph W. House | 38 Fearing Rd | Hingham |
| Cushing, Col. Charles House | 74 School St | Hingham |
| Ryan, John A. House | 275 Jerusalem Rd | Cohasset |
| Wheelwright, Frank W. House | 312 Beechwood St | Cohasset |
| Nott, Foster A. House | 147 Beechwood St | Cohasset |
| Megna, Joseph House | 110 Beechwood St | Cohasset |
| Stoddard, Elliot House | 8 Stevens Ln | Cohasset |
| Not Named in Database | 61 River Ridge Rd | Wellesley |
| Not Named in Database | 16 Freeman Pl | Duxbury |
| Ventress Memorial Library | 139 Ocean St | Marshfield |
| Melican, Daniel Garage | 55 Eliot Cresc | Brookline |
| Fuller Brook Park - Cottage Street Bridge | Cottage St | Wellesley |
| Not Named in Database | 374 Brook Rd | Milton |
| Not Named in Database | 93 Ridge Rd | Milton |
| Cook, George W. House | 34 Fernway | Cohasset |
| Sylvester, John House | 127 Stetson Rd | Norwell |
| Not Named in Database | 175 Union St | Randolph |
| Not Named in Database | 24 Everett St | Boston |
| Ironmonger, Thomas D. House | 14 Dehart Ave | Sharon |
| Litchfield, Alfred House | 97 Old Oaken Bucket Rd | Norwell |
| Clough, Elmer Three-Decker | 27-29 Waterhouse St | Somerville |
| Dorchester Park - Children's Playground | Dorchester Ave | Boston |
| Clarke, Elliot C. and Alice Sohier House | 15 Brimmer St | Boston |
| Stackpole, Susan M. - Linzee, John W. House | 96 Charles St | Boston |
| Hale, Matthew - Seville, Huntington House | 150 Mount Vernon St | Boston |
| Not Named in Database | 20 Willard Ave | Medford |
| Vining, D. Jr. House | 455 Bridge St | Weymouth |
| Stedman, Florence L. House | 59 Maple St | Needham |
| Drury, Asa House | 73 Oregon Rd | Ashland |

| HISTORIC SITE NAME | ADDRESS | TOWN NAME |
|---|---|---|
| Paine, Jebediah Thomas House | 90-92 Riverside St | Watertown |
| Not Named in Database | 81 North Margin St | Boston |
| Not Named in Database | Puritan Pl | Plymouth |
| Not Named in Database | 37 Thompson Ln | Milton |
| Not Named in Database | 50 Frothingham St | Milton |
| Not Named in Database | 58 Frothingham St | Milton |
| Smith, Millard House | 83 Shaw Rd | Brookline |
| Bialer, Misha House | 5 Cary Rd | Brookline |
| Halladay, Henry G. House | 29 Randolph Rd | Brookline |
| Henderson, J. H. House | 40 Cedar Rd | Brookline |
| Foster, William J. House | 144 Pleasant St | Arlington |
| First Parish Church Parsonage | 232-234 Pleasant St | Arlington |
| Webster, Daniel Law Office and Library | 644 Careswell St | Marshfield |
| Emerson, Ralph Waldo Elementary School | 51 Pettee St | Newton |
| Freeman, Whipple House | 14 Summer St | Newton |
| Collins, Frederick A. House | 970 Chestnut St | Newton |
| Everett, Lewis P. House | 9-11 Chilton Pl | Newton |
| Noyes, Nathan D. - Hubbard, Charles Townsend House | 36 Walnut Pk | Newton |
| Hastings, George H. House | 41 Washington St | Newton |
| Mandell, Robert House | 12 Pembroke St | Newton |
| Riley, Charles House | 93 Bellevue St | Newton |
| Foss, Frank E. House | 20 Washburn St | Newton |
| Joyce House | 44-46 Cook St | Newton |
| Buckley, Cornelius House | 8-10 Middle St | Newton |
| Not Named in Database | 263-265 Adams St | Newton |
| Not Named in Database | 16 Quirk Ct | Newton |
| Lucas, Rodney House | 20 Hunter St | Newton |
| Lamson, Jarvis Jr. House | 111 Temple St | Newton |
| Gibbs, Harry F. House | 44 Cheswick Rd | Newton |
| Johnson, Frederick C. - Young, William H. House | 188 Woodland Rd | Newton |
| Loring, William House | 85 Central Ave | Newton |
| Hayden, Henry C. House | 440 Newtonville Ave | Newton |
| Richardson, William Cummings House | 109 Highland Ave | Newton |
| Dickinson, John W. House | 372 Cabot St | Newton |
| Ward Street, 173-175 | 173-175 Ward St | Newton |
| Not Named in Database | 112 Sargent St | Newton |
| Carpenter, Lennie House | 160 Lincoln St | Newton |
| Dickerman, Benjamin House | 189 Lincoln St | Newton |
| Knox, Joseph S. B. House | 26 Saxon Rd | Newton |
| McNeally, James W. House | 64 Oak St | Newton |
| Not Named in Database | 15 Shawmut Pk | Newton |
| Not Named in Database | 267 Commonwealth Ave | Newton |
| Not Named in Database | 15 Farlow Rd | Newton |
| Not Named in Database | 324 Walnut St | Newton |
| Kingsley, Frederick House | 20 Beacon St | Newton |
| Not Named in Database | 130 Parmenter Rd | Newton |
| Not Named in Database | 15 Bonad St | Newton |
| Trowbridge, J. Eliot House | 15 Peabody St | Newton |
| Not Named in Database | 458 California St | Newton |
| Not Named in Database | 165 Linwood Ave | Newton |
| Lasell College - Wolfe Hall | 204-220 Woodland Rd | Newton |
| Nickerson, Theodore C. House | 40 Foster St | Newton |
| Not Named in Database | 40 Judith Rd | Newton |
| Not Named in Database | 29 Converse Ave | Newton |
| Ramsey, John P. House | 85 Gate House Rd | Newton |
| Not Named in Database | 22-24 Melbourne Ave | Newton |
| Guerriero, Michele House | 145-147 Lowell Ave | Newton |
| Not Named in Database | 16 Cavanaugh Path | Newton |
| Not Named in Database | 28 Nightingale Path | Newton |
| Not Named in Database | 21 Van Roosen Rd | Newton |
| Not Named in Database | 62 Wiswall Rd | Newton |
| Newton Catholic Club Hall Garage | 1522 Washington St | Newton |
| Stanley, Freelan O. House | 11 Willard St | Newton |
| Not Named in Database | 287 Tremont St | Newton |
| Stickney, John Morton House | 5 Birch Hill Rd | Newton |

| HISTORIC SITE NAME | ADDRESS | TOWN NAME |
|---|---|---|
| Stetson, Georgia C. House | 91 Pine Ridge Rd | Newton |
| Not Named in Database | 76 Webster Pk | Newton |
| Not Named in Database | 683 Commonwealth Ave | Newton |
| Davis, Joseph Alba Apartment House | 56-58 Green St | Boston |
| Not Named in Database | 46 Audubon Rd | Milton |
| Not Named in Database | 68 Audubon Rd | Milton |
| Winslow Cemetery - Little, Isaac Gravestone | Winslow Cemetery Rd | Marshfield |
| Not Named in Database | 111 Salem St | Boston |
| Testa Building | 317 Hanover St | Boston |
| Marist Fathers Seminary - Quonset Hut Greenhouse | 518 Pleasant St | Framingham |
| Carver Cotton Gin Company Boiler Room | 15 Whitman St | East Bridgewater |
| Mount Auburn Cemetery - Lowell, Amy Lawrence Monument | 580 Mount Auburn St | Watertown |
| Mount Auburn Cemetery - Nolen, John Lawn Marker | 580 Mount Auburn St | Watertown |
| Camden Street Development - Building #16 | 575-585 Shawmut Ave | Boston |
| Goeres, Louis House | 371 North Main St | Randolph |
| Randolph War Memorial | 41 South Main St | Randolph |
| Evans, George W. - Smith, Edgar House | 159 Jerome St | Medford |
| Jones, Sarah A. Talbert House | 166 Sharon St | Medford |
| J. E. Ober and Sons Equipment and Supply Company Office | 40 Canal St | Medford |
| J. E. Ober and Sons Equipment and Supply Company Warehouse | 40 Canal St | Medford |
| Puritan Real Estate Trust Apartments | 217 Chestnut Hill Ave | Boston |
| Not Named in Database | 110 Reservation Rd | Milton |
| Morgan, Charles House | 2 Warner Rd | Milton |
| Not Named in Database | 56 Garden St | Milton |
| U. S. Coast Guard Station Dormitory | 175B Edward Foster Rd | Scituate |
| Lent, Jessie M. House | 95 Esmond St | Boston |
| Byrne, Elizabeth House | 68 Bradshaw St | Boston |
| Not Named in Database | 42 Walnut Pk | Boston |
| Wheelock College - Riverway House | 154-164 Riverway | Boston |
| Not Named in Database | 19 Vancouver St | Boston |
| DeLaurier, Mary E. Bakery | 241A-243A Boston Ave | Medford |
| Harvard-Vanguard Medical Center | 26 City Hall Mall | Medford |
| Bush, Ira Adelbert William and Alice May Ryan House | 37 Farrragut Ave | Medford |
| Medford World War II Monument | 3 Washington St | Medford |
| Brooks, Hannah Jacobs House | 25-27 Washington St | Medford |
| Lincoln, Rufus and Hannah - Wilbur, Thomas Tisdel and Eliza Lincoln House | 521 Prospect Hill St | Raynham |
| Hardy, William H. - Wheeler, Carl and Florence House | 42 Prairie Ave | Newton |
| Squire, Edmond and Minnie House | 16 Washburn Ave | Newton |
| Not Named in Database | 30 Crawford St | Randolph |
| Not Named in Database | 27 Sunset Dr | Randolph |
| Not Named in Database | 50-56 Somerset Ave | Winthrop |
| Not Named in Database | 46 Esmond St | Boston |
| Not Named in Database | 100 Green St | Brockton |
| Not Named in Database | 196 Main St | Brockton |
| Not Named in Database | 55 Avalon Rd | Milton |
| Wexler, May House | 100 Beals St | Brookline |
| King, Charles and Company Apartment Building | 116 Winthrop Rd | Brookline |
| Not Named in Database | 11 Hayward St | Easton |
| Flood, T. House | 6 Mullen Ln | Easton |
| Neil, J. D. House | 8 Emerson St | Somerville |
| Jones, Charles Estate - Chauffeur's House | 544 Wellesley St | Weston |
| Not Named in Database | 14 Ford Pl | Scituate |
| Hodderich, August - McCarthy, Thomas A. Garage | 125 University Rd | Brookline |
| McDonald, Allen C. House | 9 Carlisle St | Boston |
| Corkum, William A. House | 178 Prospect St | Brockton |
| Richmond, Lucius House | 9 Chester Ave | Brockton |
| Porter, Charles F. Block II | 193-197 North Main St | Brockton |
| Keith - Wilbur - Packard House | 1776 South St | Bridgewater |
| Sanford Cotton Textile Mill - Warehouse | Sanford St | Medway |
| Ellis, Chester S. House | 9 Mechanic St | Medway |
| Lovering, Newell House and Farm - Red Gates Farm | 81 Lovering St | Medway |
| Shannon, Jeremiah Blacksmith Shop | 295 Exchange St | Millis |
| Hanks, George M. - Ware, Sumner B. House | 16 Cottage St | Medfield |
| Mansfield, Franklin House | 80 Pleasant St | Hopkinton |

| HISTORIC SITE NAME | ADDRESS | TOWN NAME |
|---|---|---|
| Not Named in Database | 261 Cordaville Rd | Southborough |
| Brewer, Rufus House | 13 Salem End Rd | Framingham |
| Not Named in Database | 49 Pleasant St | Framingham |
| Not Named in Database | 159 West Main St | Marlborough |
| Not Named in Database | 132 Beach St | Marlborough |
| Fay, John S. House | 43 Witherbee St | Marlborough |
| Stone, Henry Lewis Tenant House | 2 Stones Ct | Framingham |
| Holder, Walter House | 4 Bryn Mawr Rd | Wellesley |
| F. Gilbert Hills State Forest - CCC Stone Wall | Mill St | Foxborough |
| Not Named in Database | 37 Sherman St | Foxborough |
| Sanders, Daniel Clark House | 402 Main St | Medfield |
| Millet, Henry P. House | 30 Depot St | Easton |
| Village School, The - Colburn School | 649 High St | Westwood |
| Not Named in Database | 85 Beech St | Belmont |
| Not Named in Database | 25-27 Spruce St | Watertown |
| Morse, W. F. House | 64 Dean Rd | Brookline |
| Not Named in Database | 56-58 Southbourne Rd | Boston |
| Not Named in Database | 17 Hancock Rd | Brookline |
| Horey, Edward C. House | 242 Walnut St | Brookline |
| Not Named in Database | 209 Pond Ave | Brookline |
| Stanfield, R. House | 28 White Pl | Brookline |
| Wyzanski, Maude House | 4 Worthington Rd | Brookline |
| Not Named in Database | 96 Blue Hills Pkwy | Milton |
| First Parish Church, The | 535 Canton Ave | Milton |
| Milton Cemetery Circulation System | 211 Centre St | Milton |
| Mount Hope Cemetery Chapel | 355 Walk Hill St | Boston |
| Not Named in Database | 118 Highland St | Boston |
| Not Named in Database | 83-85 Blue Hill Ave | Boston |
| Not Named in Database | 8 Saint Marks Rd | Boston |
| Not Named in Database | 56 Sudan St | Boston |
| Not Named in Database | 12 Monument Sq | Boston |
| Snider and Rudnick Building | 1688-1694 Beacon St | Brookline |
| Growell, John House | 265 Saint Paul St | Brookline |
| North Packing and Provision Company | 37R Medford St | Somerville |
| Not Named in Database | 37 Dwight St | Boston |
| U. S. Public Health Service Health Physician House | 77 Warren St | Boston |
| Chapleck, Peter Three Decker | 10 Church St | Boston |
| Not Named in Database | 21 Montrose St | Boston |
| Royal Arcanum Building - VMC | 407 Shawmut Ave | Boston |
| Not Named in Database | 524 Massachusetts Ave | Boston |
| Emery, James Double House | 58-60 Russell St | Boston |
| Elliot, John H. Two-Family House | 91-93 Williams Ave | Boston |
| Shepard, Albert H. House | 400 Bowdoin St | Boston |
| Congregational House | 12-14A Beacon St | Boston |
| Green, Mary Ann House | 7 Walker St | Boston |
| Merrill, Silas House | 292 Newbury St | Boston |
| Merrill, Silas House | 225 Newbury St | Boston |
| Not Named in Database | 5 Centre Pl | Boston |
| Brown, Amos - Damon, James Town House | 35 High St | Boston |
| Brook Farm - Barn Timbers | 670 Baker St | Boston |
| New England Telephone and Telegraph Company | Oxford Pl | Boston |
| Bragdon, William House | 4 Wallace Ct | Boston |
| B & M Railroad Bridge over Medford Street | Medford St | Malden |
| Carver, J. House | 36 Laurel St | Bridgewater |
| Abington Hotel, Old | 514 Washington St | Abington |
| Not Named in Database | 75 Thomas Burgin Pkwy | Quincy |
| Atlantic Memorial Congregational Church | 65 Newbury Ave | Quincy |
| Uppling, Joseph D. House | 195 Bellevue Rd | Quincy |
| Not Named in Database | 349-353 Meridian St | Boston |
| Fuller, George F. House | 22 Washington Ave | Winthrop |
| Not Named in Database | 314 North St | Hingham |
| Lincoln, Benjamin Marker | Lincoln St | Hingham |
| Child, Warren H. Jr. House | 179 Main St | Hingham |
| Not Named in Database | 137 Atlantic Ave | Hull |
| Braman, Grenville Temple Winthrop Kennels | 32 Linden Dr | Cohasset |

| HISTORIC SITE NAME | ADDRESS | TOWN NAME |
|---|---|---|
| Reid, Robert W. House | 25 Stanton Rd | Cohasset |
| Charlestown Navy Yard - Officers Quarters L-O | Navy Yard | Boston |
| Ballou, Hosea II - Lewis, Leo R. House | 20 Professor's Row | Somerville |
| Boston Engine Terminal Engine House | B & M Railroad | Somerville |
| Not Named in Database | 441 Washington St | Duxbury |
| Great Fire Marker, The | Ocean St | Marshfield |
| White, John Company Worker Housing | 63-65 Pond St | Canton |
| Not Named in Database | 81 Gurnet Rd | Duxbury |
| Bradshaw, Arthur W. House | 29 East Plain St | Wayland |
| Cameron, Bruce T. House | 50 Jerusalem Rd | Cohasset |
| Not Named in Database | 211 Hinckley Rd | Milton |
| Not Named in Database | 3 Norway Rd | Milton |
| Not Named in Database | 31-33 County St | Dedham |
| Sabine, Charles W. House | 34 Atlantic Ave | Cohasset |
| Mullen, Bernard House | 46 Pleasant St | Sharon |
| Hersey - Mosely Double House | 23 Old Harbor St | Boston |
| Sheppard, Jacob House | 42 Billings St | Sharon |
| Gregg, William R. House | 81 South Main St | Natick |
| Mount Auburn Cemetery Rest House | 580 Mount Auburn St | Watertown |
| Ohabei Shalom Cemetery - Cohen Urn | 147 Wordsworth St | Boston |
| Minton, Richard House | 39 Hermon St | Winthrop |
| Christian Science Church Administration Building | 177 Huntington Ave | Boston |
| Pratt, Henry Seldon House | 90 Center St | Easton |
| Not Named in Database | 62 Myrtle St | Boston |
| Nye, Benjamin T. - Lee, Mary Elizabeth House | 351 Bay Rd | Easton |
| Hines, Paul A. House | 12 Ledge Way | Cohasset |
| Wrentham State School Tractor Garage | Finch Rd | Wrentham |
| Plimpton, William House | 505 Main St | Medfield |
| Cordaville Manufacturing Company Worker Housing | 6 Parker St | Southborough |
| Fiske, Samuel House | 803 South Ave | Weston |
| Childs, Henry A. House | 2 Westminster Circ | Wellesley |
| Goodnow, Nahum House | 163 Landham Rd | Sudbury |
| Not Named in Database | 868 East St | Walpole |
| Not Named in Database | 7 East St | Foxborough |
| Allen, Abel - Allen, Catherine Cottage | 1 Peach St | Walpole |
| Kiley, John F. Sr. and Jr. House | 14 George St | Norwood |
| Dean, Dr. Edward Burial Ground | 23 Highland St | Easton |
| Edson House | 300 Center St | Easton |
| Anderson, Andrew B. House | 11 Jenny Lind St | Easton |
| Pearson, Harry House | 441 North Main St | Randolph |
| Not Named in Database | 30 Lowell Rd | Wellesley |
| Not Named in Database | 284 Glen Rd | Weston |
| Robbins, Carleton House | 14 Windsor Rd | Wellesley |
| Lincoln, Sabra House | 1 Bird Hill Ave | Wellesley |
| Lyon, Lemuel House | 1157 Greendale Ave | Needham |
| Not Named in Database | 108 Parker St | Westwood |
| Not Named in Database | 40 Wellesley St | Weston |
| Not Named in Database | 22 Grenville Rd | Watertown |
| Ellery, Bessie House | 166 Fisher Ave | Brookline |
| Murphy, Gardner House | 16 Braemore Rd | Boston |
| Scudder House | 12 Catlin Rd | Brookline |
| Davis House | 49 Buckminster Rd | Brookline |
| Cobb, Albert A. Block | 254-258 Walnut St | Brookline |
| Crozier, J. H. Three Decker | 55 Paul Gore St | Boston |
| Emerson, Elijah Carriage Barn | 74 Davis Ave | Brookline |
| Page, Mary Hutcheson House | 21 Hawthorn Rd | Brookline |
| Milton Cemetery - Marble Angel | 211 Centre St | Milton |
| Todd, Robert M. House | 51 Randolph Ave | Milton |
| White Stadium | Franklin Park | Boston |
| Lincoln Block | 103-109 Brighton Ave | Boston |
| Deutsches Altenheim - German Home for the Aged | 2222 Centre St | Boston |
| Brodie, Jacob House | 23 Tremlett St | Boston |
| Sherwin, Edward House | 2 Storey Pl | Boston |
| Corey, William K. House | 118 Salisbury Rd | Brookline |
| Furman, Erwin H. House | 1 Mason St | Brookline |

| HISTORIC SITE NAME | ADDRESS | TOWN NAME |
|---|---|---|
| Durgin Garage | 10-18 Pleasant St | Brookline |
| Clover Den - Mann, Mary House | 29 Follen St | Cambridge |
| Boyden, Dr. Wyatt C. - Bradford, William R. House | 12 Harvard St | Somerville |
| Nason, G. W. Building | 7 Durham St | Boston |
| Bigelow, J. S. House | 251 Commonwealth Ave | Boston |
| Freeland, Charles House | 114 Marlborough St | Boston |
| Not Named in Database | 100 Warren St | Boston |
| Wainwright, H. C. House | 5 Fairfield St | Boston |
| Not Named in Database | 42 Allen St | Somerville |
| First Universalist Church | 125 Highland Ave | Somerville |
| Not Named in Database | 64 Otis St | Cambridge |
| Not Named in Database | 135-137 Columbus Ave | Boston |
| Baldwin, Harriet A. School | 121 Corey Rd | Boston |
| Mount Benedict Catholic Cemetery Receiving Tomb | 409 Corey St | Boston |
| Sears, Emily House | 420 Beacon St | Boston |
| Sigourney, Henry and Amelie Louis Rives House | 77 Beacon St | Boston |
| Not Named in Database | 220-222 Tremont St | Boston |
| Boston Wharf Company Warehouse | 176-178 A St | Boston |
| Bohaker, T. Dwight Three Decker | 7 Hastings St | Boston |
| Karpp Building Supply Company | 825 Summer St | Boston |
| Husted, Richard W. House | 31 Lincoln St | Boston |
| Central Wharf No. 9 | 172-174 Milk St | Boston |
| Whitney, Rev. Frederic Augustus House | 12 Gardner St | Boston |
| Sprague School, Old | 554 Broad St | Bridgewater |
| Paine, Howard House | 178 West St | East Bridgewater |
| Crane, Josiah House - Dzadow Chicken Farm | 38 Pond St | Halifax |
| First Congregational Church of Plympton Cemetery | 254 Main St | Plympton |
| Beal House | 443 Webster St | Rockland |
| Stetson, Prince House | 615 Circuit St | Hanover |
| Philips Tack Factory | 249 Cross St | Hanover |
| Stoddard, William House | 163 Hingham St | Rockland |
| Gardner, Samuel House | 1006 Main St | Hingham |
| Sylvester, Edmund G. High School Memorial Flagpole | 495 Hanover St | Hanover |
| South Scituate Parish Church Parsonage | 761 Main St | Norwell |
| Not Named in Database | 122 President's Ln | Quincy |
| Not Named in Database | 9 Clifton St | Quincy |
| First Church in Weymouth | 17 Church St | Weymouth |
| Not Named in Database | 520 East St | Weymouth |
| Slosberg, Robert Building | 343-349 Broadway | Chelsea |
| Not Named in Database | 188 Cottage Park Rd | Winthrop |
| Not Named in Database | 53 Nahant Ave | Winthrop |
| Not Named in Database | 72-74 North St | Hingham |
| Macomber, Eva M. House | 235 Summer St | Hingham |
| Macdermott, E. Scott House | 6 Deep Run | Cohasset |
| Craven House | 132 Pleasant St | Cohasset |
| Cohasset Savings Bank | 13 Elm St | Cohasset |
| Turner, Fergus House | 24 Spooner Rd | Brookline |
| Not Named in Database | 129 Summer St | Kingston |
| Tilden, Henry House | 142 Old Main St | Marshfield |
| Not Named in Database | 10 Greenleaf Rd | Milton |
| Not Named in Database | 23 Lancaster Ln | Milton |
| Not Named in Database | 44 Rustlewood Rd | Milton |
| Lun, George House | 27 Buttonwood Ln | Cohasset |
| Dedham Odd Fellows Hall | 624 High St | Dedham |
| Blackman, Augustus - Cassidy, William S. Jr. House | 992 Greendale Ave | Needham |
| Goodman, Walter G. Double House | 48 Thomas Pk | Boston |
| Not Named in Database | 20 Elm St | Boston |
| Low, Nathaniel House | 118 Myrtle St | Boston |
| Binney, Mathew House | 67 Hancock St | Boston |
| Cifrino, James P. House | 724 Jerusalem Rd | Cohasset |
| Columbus, Christopher Monument | Broadway | Chelsea |
| Not Named in Database | 40 Rhoades Ave | Walpole |
| Plimpton, Henry House | 129 Plimpton St | Walpole |
| Broadway Bridge | Revere Beach Pkwy | Revere |
| Not Named in Database | 64 Grant St | Somerville |

| HISTORIC SITE NAME | ADDRESS | TOWN NAME |
|---|---|---|
| Sage, Oliver House | 74 Glendale Rd | Sharon |
| Berry, Frank J. House | 64-66 Riverside St | Watertown |
| Strout, Byron House | 52 Center St | Easton |
| Parker - Thompson, Dr. Arad House | 48 Plymouth St | Middleborough |
| Lennan - Shulze House | 143 East St | Franklin |
| Not Named in Database | 899 Washington St | Holliston |
| Fitzpatrick Estate - Stone Cottage, The | 159 Saddle Hill Rd | Hopkinton |
| Young, Harry House | 14 Latisquama Rd | Southborough |
| Cloyes, Joseph C. Barn | 215R Salem End Rd | Framingham |
| Saint Anargyroi Greek Orthodox Church | 9 Central St | Marlborough |
| Frost, Charles J. House | 39 Pratt St | Framingham |
| Goodnow, Joseph W. House | 1558-1560 Concord St | Framingham |
| Channing, Dr. Walter Sheep Barn | 177 Farm Rd | Sherborn |
| Medfield State Hospital - Superintendent Hse Lawn | 45 Hospital Rd | Medfield |
| Hunt Homestead | 80 Raymond Rd | Sudbury |
| Clancy, Humphrey House | 62 Strawberry Hill St | Dover |
| Not Named in Database | 37 Croton St | Wellesley |
| Seaverns, Manley Shed | 119 Park Rd | Weston |
| Colburn, Joseph - Baker House | 955 High St | Westwood |
| Not Named in Database | 111 Village Ave | Dedham |
| White, Henry J. House Ell | 5 Maple Rd | Weston |
| Edwards, William Double House | 43-45 Marshall St | Watertown |
| Gatchell Glass Company Showroom | 91 Arsenal St | Watertown |
| Burrage House | 70 Circuit Rd | Brookline |
| Bangs, Harold S. House | 385 Clinton Rd | Brookline |
| Not Named in Database | 68 Surrey St | Boston |
| Hyams Building | 30 Cumberland Ave | Brookline |
| Tillinghast, Joseph House | 15 Smith Rd | Milton |
| New England Hospital Women & Children Power House | 55 Dimock St | Boston |
| Not Named in Database | 11 Dell Ave | Boston |
| Stockoe, R. H. House | 115 Pierce St | Boston |
| Puritan Canoe Club | 1819 Columbia Rd | Boston |
| Not Named in Database | 10 Louise Rd | Belmont |
| Waterbury, Frank S. - McKay, David H. House | 88 Thorndike St | Brookline |
| Sullivan, William J. - Chapin, Edward D. House | 41 Winslow Rd | Brookline |
| Southwick Building | 731-751 Massachusetts Ave | Cambridge |
| Harris, William F. House | 7 Mercer Cir | Cambridge |
| Not Named in Database | 21-29 Vine St | Somerville |
| Not Named in Database | 28 Spring St | Somerville |
| Amercian Radiator Company Warehouse | 17 Ivaloo St | Somerville |
| Snow, J. Parker House | 58 Chandler St | Somerville |
| Not Named in Database | 193 West Brookline St | Boston |
| Not Named in Database | 195 West Brookline St | Boston |
| Norley, Edward House | 824 Parker St | Boston |
| Bennett, J. House | 468 Commonwealth Ave | Boston |
| Davenport - Allen Factory West Wing Extension | Osborn St | Cambridge |
| Thomas - Pierce Apartment Building | 101 Gainsborough St | Boston |
| Merrill, L. M. House | 353 Commonwealth Ave | Boston |
| Case, Laura - Lawrence, William House | 122 Commonwealth Ave | Boston |
| Farrington, John House | 140 Marlborough St | Boston |
| Gerrish, George W. Double House | 26-28 Newton St | Boston |
| Murray, E. V. Building | 89 Saint Botolph St | Boston |
| Not Named in Database | 7 Dartmouth Pl | Boston |
| Spinney, Lawrence House | 45 Tennyson St | Somerville |
| Underwriters Salvage Company Warehouse | 780 Columbus Ave | Boston |
| Hotel Royal | 295 Beacon St | Boston |
| 80 Beacon Street Apartments | 81 Beacon St | Boston |
| Pope, James F. House | 1119 Adams St | Boston |
| Wentworth, Marshall Town House | 456 Park Dr | Boston |
| Beacon Building | 6 Beacon St | Boston |
| Publicity Building | 40-44 Bromfield St | Boston |
| Not Named in Database | 29 Thacher St | Boston |
| Gray, Solomon S. - Dana, Otis D. Stable | 786 East Broadway | Boston |
| State Street Block | 1 McKinley Sq | Boston |
| Not Named in Database | 69 Centre St | Boston |

| HISTORIC SITE NAME | ADDRESS | TOWN NAME |
|---|---|---|
| Not Named in Database | 17 Clark St | Boston |
| Burrage, J. Row House | 267 West Fifth St | Boston |
| Ward, Benjamin - Keith, Holman House | 455 Plymouth St | East Bridgewater |
| Not Named in Database | 182 Plymouth St | Holbrook |
| Reed, J. House | 141 Pleasant St | Weymouth |
| Not Named in Database | 1159 Broadway | Hanover |
| North River Bridge | Old Washington St | Pembroke |
| Spear, Lucy M. House | 26 President's Ln | Quincy |
| Not Named in Database | 169-171 School St | Quincy |
| Phipps - Wild - Kincaide House | 106 Franklin St | Quincy |
| Not Named in Database | 771 Columbia Rd | Boston |
| Police Court Building | 17-19 Park St | Chelsea |
| Not Named in Database | 51-55 Division St | Chelsea |
| Lull - Baron House | 19 Myrtle Ave | Winthrop |
| Not Named in Database | 102 East St | Hingham |
| Colbath House | 120 East St | Hingham |
| Not Named in Database | 72 Kilby St | Hingham |
| Beal, Mary A. House | 171 Hull St | Cohasset |
| Bonney, Peter House | 271 North Main St | Cohasset |
| Adams, Helen Gollar House | 93 Black Rock Rd | Cohasset |
| Byrnes, Robert J. House | 111 Pond St | Cohasset |
| McGaw, Charles S. House | 21 Norfolk Rd | Cohasset |
| Lawrence, George A. Barn | 64 Summer St | Cohasset |
| Sidney, Antoine J. House | 28 Stockbridge St | Cohasset |
| Balch, Franklin House | 55 Lothrop Ln | Cohasset |
| Natick Research Laboratories Family Housing | East Militia Heights | Needham |
| Natick Research Laboratories Family Housing | East Militia Heights | Needham |
| Green, Mary E. Barn | 45 Harrison St | Duxbury |
| Short, George House | 60 Oak St | Duxbury |
| Damon, Charles House | 15 Pemberton Rd | Wayland |
| Lakeview Cemetery | 82 Commonweath Rd West | Wayland |
| Not Named in Database | 8 Lighthouse Rd | Scituate |
| Not Named in Database | 6 Windsor Rd | Milton |
| Millis, Henry L. Worker Housing | 75 Irving St | Millis |
| Not Named in Database | 283 Main St | Kingston |
| Not Named in Database | 47 Union St | Randolph |
| Saint Patricks Roman Catholic Church Rectory | 10 Magazine St | Boston |
| Not Named in Database | 88 West St | Randolph |
| Blessed Sacrament Roman Catholic Parish School | 12 Corporal McTernan St | Cambridge |
| Hatch Mill Spillway | Union St | Marshfield |
| Not Named in Database | 85 Front St | Weymouth |
| Hammond, Stephen G. - Lovering, Joseph House | 12 Aldersey St | Somerville |
| Matignon Central Catholic High School | Endicott Ave | Somerville |
| Winiker Block Grocery Store | 32 Exchange St | Millis |
| Ware, Charlotte House | 117 Revere St | Boston |
| Piquet, Mary C. House | 92 Billings St | Sharon |
| Turner, Capt. Daniel House | 51 Cedar St | Duxbury |
| Randall, Ramoth Gilead House | 6 Oakland Ave | Easton |
| Strout, Sanford Blake House | 7 Oakland Ave | Easton |
| Lothrop, Willard - Brett, George House | 29-31 Center St | Easton |
| Not Named in Database | 603-623 VFW Pkwy | Boston |
| Smart, George House | 15 Stoneleigh Rd | Watertown |
| Kelley, Samuel King - Devlin, Michael House | 12 North Main St | Easton |
| Healey, Edward J. - Malloy, Elizabeth House | 11 King Ave | Easton |
| Dunn, David House | 382 Court St | Plymouth |
| Not Named in Database | 169-171 Commercial St | Braintree |
| Leonard House | 61 Vernon St | Middleborough |
| Rays Woolen Company Worker Housing | 331 Hartford Ave | Bellingham |
| Not Named in Database | 13 Pearl St | Bellingham |
| Fitz House | 332 Central St | Holliston |
| Norfolk Tramp House - Town Lock-up | Libery Ln | Norfolk |
| Norfolk Woolen Company Dam #2 | 103 North St | Norfolk |
| Not Named in Database | 122 Marlborough Rd | Southborough |
| Whiting Fountain | Maynard Rd | Framingham |
| Bragg, Dr. Francis A. House | 42 Baker St | Foxborough |

| HISTORIC SITE NAME | ADDRESS | TOWN NAME |
|---|---|---|
| Folan Building | 638-648 Washington St | Norwood |
| Balboni, Attillio House | 739 Neponset St | Norwood |
| Talbot, Curtis House | 806 Neponset St | Norwood |
| Anderson, Godfrey House | 44 Seaver St | Easton |
| Carman, John House | 147 Walnut St | Wellesley |
| Parker, Daniel House | 823 High St | Westwood |
| Hathaway Baking Company Building | 180 Elm St | Waltham |
| Allen, Thomas Double House | 31-33 Palfrey St | Watertown |
| Whiting, Isaac House | 97 Walnut St | Dedham |
| Wait, Thomas. C. Row House | 145 Hillside St | Boston |
| Milton Cemetery - Baxter Tomb | 211 Centre St | Milton |
| Not Named in Database | 14 Mellen St | Boston |
| Not Named in Database | 12 Herbertson Rd | Boston |
| Bowes, Nathaniel W. House | 40 Landseer St | Boston |
| Rudnick, Morris Building | 12-16 Warwick Rd | Brookline |
| Bowker, Philip Building | 1285 Beacon St | Brookline |
| Not Named in Database | 12 Berkeley St | Cambridge |
| Not Named in Database | 12-14 College Ave | Somerville |
| Not Named in Database | 172 Summer St | Somerville |
| Thomas, David W. Row House | 61 Hemenway St | Boston |
| Amory, F. D. House | 413 Commonwealth Ave | Boston |
| Thorndike Estate | 26 Marlborough St | Boston |
| Freeland, Charles House | 131 Marlborough St | Boston |
| Not Named in Database | 121 Warren Ave | Boston |
| Crowninshield House | 164 Marlborough St | Boston |
| U. S. Post Office - Union Square Branch | 16-18 Bow St | Somerville |
| Rollins, John W. Rowhouse | 83 Third St | Cambridge |
| Not Named in Database | 23 Benedict St | Somerville |
| Emerson Piano Company - Waltham Street Factory | 560 Harrison Ave | Boston |
| New England Medical Center Dental Laboratory Annex | 17 Nassau St | Boston |
| Macomber, F. G. House | 463 Beacon St | Boston |
| Not Named in Database | 252 Beacon St | Boston |
| Not Named in Database | 111 Park Dr | Boston |
| Lawrence School | 125 B St | Boston |
| Cox, George D. Row House | 29 Worthington St | Boston |
| Not Named in Database | 7 Union Pk | Boston |
| Searle, C. P. House | 176 Newbury St | Boston |
| Coffin, U. F. House | 287 Newbury St | Boston |
| Post, Elizabeth House | 293 Newbury St | Boston |
| Commonwealth Clothing Building - Unique Theatre | 694-702 Washington St | Boston |
| Brown, James House | 280 Bunker Hill St | Boston |
| Adams, Simeon P. House | 276 Bunker Hill St | Boston |
| Fuller, Allen Tufts House | Appleton St | Malden |
| Brandon Apartment House | 651 Broadway | Everett |
| Mitchell, Ed House | 249 Main St | Bridgewater |
| Torrey, James H. House | 495 Market St | Rockland |
| Not Named in Database | 191 Thomas Burgin Pkwy | Quincy |
| Quincy Fire Alarm House | 24 Quincy Ave | Quincy |
| Pipe and Copper Shop | 97 East Howard St | Quincy |
| Not Named in Database | 21 Garey St | Weymouth |
| Not Named in Database | 72 Addington Cir | Weymouth |
| Not Named in Database | 19-21 Eutaw St | Boston |
| Chelsea Masonic Temple | 307 Broadway | Chelsea |
| Slade, H. A. Building | 351 Broadway | Chelsea |
| Ruggles, Louisa M. House | 42 Nichols St | Chelsea |
| Not Named in Database | 65 Hersey St | Hingham |
| Sprague, J and S Shop | 21 Pond St | Hingham |
| Farrar, Walter F. House | 247 Main St | Hingham |
| Dix, Roger S. House | 166 North St | Hingham |
| Not Named in Database | 139 Atlantic Ave | Hull |
| Bates, Joshua Jr. House | 339 Beechwood St | Cohasset |
| Vinal, Capt. Israel House | 48 Booth Hill Rd | Scituate |
| Heintz, Herbert K. House | 22 Gammons Rd | Cohasset |
| Bates, Samuel - Stockbridge, Samuel Double House | 4 Margin St | Cohasset |
| Fitzgerald, Edmund Tug Boat | Quincy Harbor | Quincy |

| HISTORIC SITE NAME | ADDRESS | TOWN NAME |
|---|---|---|
| Brigden, Zachariah House | 210 Main St | Kingston |
| Chandler, George F. House | 63 Chestnut St | Duxbury |
| Ford, Joshua House | 1335 Tremont St | Duxbury |
| Weston, Joseph House | 1363 Tremont St | Duxbury |
| Brant Rock Union Chapel | Dike Rd | Marshfield |
| McCarthy, Michael J. Garage | 21 Crowninshield Rd | Brookline |
| Stone, Evinson House | 10 Pemberton Rd | Wayland |
| Vinal, Robert House | 42 Ann Vinal Rd | Scituate |
| Kimball, Edward House | 11 Cherry Ln | Scituate |
| Rochlin, Irving House | 40 Sumner St | Milton |
| Andrews House | 3 Maple Ave | Holbrook |
| Not Named in Database | 18 Hillside Dr | Cohasset |
| Not Named in Database | 36 Dean Rd | Weston |
| Henderson, Jarvis K. House | 22 Jones St | Hingham |
| Crosby, Alanson House | 124 Leavitt St | Hingham |
| Not Named in Database | 14 Mill St | Boston |
| Pretoria, The | 722-726 Commonwealth Ave | Boston |
| Alden Hall Apartments | 704 Commonwealth Ave | Boston |
| Boston University - Sherman, George Student Union | 775 Commonwealth Ave | Boston |
| Camp Wonderland Ballfields | 186 Massapoag Ave | Sharon |
| Not Named in Database | 48 North St | Randolph |
| Fairview Cemetery - Entrance Gate and Fence | 45 Fairview Ave | Boston |
| Fairview Cemetery | 45 Fairview Ave | Boston |
| Clark, Frank Dry Goods Store | Exchange St | Millis |
| Healey, Thomas House | 28 Lincoln St | Easton |
| Not Named in Database | 500 Mystic Ave | Somerville |
| Pondville Cemetery Flagpole | Everett St | Norfolk |
| Lowney, Walter M. Chocolate Factory - Building 3 | 150 Oakland St | Mansfield |
| Not Named in Database | 18 Forest Ave Court | Plymouth |
| Carr, M. W. and Company Factory - Building #4 | 63 Gorham St | Somerville |
| Not Named in Database | 88 Reedsdale Rd | Milton |
| Not Named in Database | 9 Cape Cod Ln | Milton |
| Not Named in Database | 53 Valley Rd | Brookline |
| Hancock Village Duplex | 2-10 Gerry Rd | Brookline |
| Hancock Village Duplex | 200-216 Gerry Rd | Brookline |
| Brooks, George M. House | 27 Wyman St | Arlington |
| Not Named in Database | 454-478 Massachusetts Ave | Arlington |
| Whittier, Emmeline House - Blackstone Block | 912-914 Main St | Waltham |
| Not Named in Database | 24-26 Sullivan Ave | Newton |
| Devitt, Michael House | 167 Pearl St | Newton |
| Hibbard, Hermon E. House | 62 Jefferson St | Newton |
| Bridges, George M. House | 151 Charlesbank Rd | Newton |
| Bascom, Charles House | 16 Fairview St | Newton |
| Simpson, Joseph P. House | 79 Grasmere St | Newton |
| Leeds, Frederick A. House | 10 Linder Terr | Newton |
| Hammond Pond Parkway - Beacon Street Miters | Hammond Pond Pkwy | Newton |
| Webster Park | Webster Pk | Newton |
| Butterfield, Jonas House | 247 California St | Newton |
| Nolan, Daniel House | 220 Chapel St | Newton |
| McCarty, Michael House | 18-20 Auburndale Ave | Newton |
| Belches, Donald House | 56 Lawrence Rd | Newton |
| Cozens Block | 991-999 Boylston St | Newton |
| Potter, Frank House | 77 Erie Ave | Newton |
| Sanford, Arnold B. House | 15 Saxon Terr | Newton |
| Robinson, Archer T. House | 56 Woodcliff Rd | Newton |
| Hyde, Samuel J. - Kelley, Thomas House | 157 Cherry St | Newton |
| Brae Burn Country Club | 326 Fuller St | Newton |
| Newton Theological Institute - Worcester Hall | 230 Herrick Rd | Newton |
| Not Named in Database | 35 Brae Burn Rd | Newton |
| Not Named in Database | 108 Hammond St | Newton |
| Mowat, Chester M. House | 116 Chestnut Hill Rd | Newton |
| Not Named in Database | 1381 Washington St | Newton |
| Not Named in Database | 214 Windsor Rd | Newton |
| Not Named in Database | 11 Maplewood Ave | Newton |
| Not Named in Database | 993-997 Chestnut St | Newton |

| HISTORIC SITE NAME | ADDRESS | TOWN NAME |
|---|---|---|
| Not Named in Database | 23 Shumaker Path | Newton |
| Not Named in Database | 35 Morrill St | Newton |
| Not Named in Database | 36 Morrill St | Newton |
| Durant, Dr. Edward - Ross, Silas House | 61 Brooks Ave | Newton |
| Not Named in Database | 21 Lewis St | Newton |
| Cetrone, Pasquale House | 48 Rochester Rd | Newton |
| Mann, Horace School | 687 Watertown St | Newton |
| Not Named in Database | 558 California St | Newton |
| Not Named in Database | 60 Parkway Rd | Newton |
| Longfellow, Herbert H. House | 35 Grove St | Newton |
| Willey, Joseph H. House | 21 Turner St | Newton |
| Not Named in Database | 790 Walnut St | Newton |
| Not Named in Database | 18 Keller Path | Newton |
| Not Named in Database | 115 Wiswall Rd | Newton |
| Not Named in Database | 160 Truman Rd | Newton |
| Gordon, Lawrence House | 17 Valley Spring Rd | Newton |
| Not Named in Database | 133 Evelyn Rd | Newton |
| Not Named in Database | 1173-1175 Walnut St | Newton |
| Connell, J. House | 11 Nonantum St | Newton |
| O'Brian House | 68 West St | Newton |
| Sawyer, C. A. House #2 | 86 Waban Ave | Newton |
| Pratt, Louis M. House | 46 Suffolk Rd | Newton |
| Not Named in Database | 85 Pine Ridge Rd | Newton |
| Maplehurst Apartments | 15-19 Maple St | Boston |
| Broderick, Thomas - Tyler House | 20 Houston Ave | Milton |
| Not Named in Database | 20 Chilton Pk | Milton |
| Not Named in Database | 99 Evelyn Rd | Newton |
| Roberts, Joseph and Mary House | 47 Washington St | Medford |
| Carver Cotton Gin Company - North Bridge | 15 Whitman St | East Bridgewater |
| Mount Auburn Cemetery - Dworsky Monument | 580 Mount Auburn St | Watertown |
| Mount Auburn Cemetery - Franklin, Benjamin Memorial | 580 Mount Auburn St | Watertown |
| Not Named in Database | 45-47 Churchill St | Milton |
| Corliss, Daniel House | 197 Blue Hills Pkwy | Milton |
| Forrest, Richard House | 435 North Main St | Randolph |
| Porter, Ira House | 80 South Main St | Randolph |
| Not Named in Database | 1657 Commonwealth Ave | Boston |
| Not Named in Database | 127 Governors Rd | Milton |
| Ward, Daniel House | 6 Roberts Dr | Scituate |
| Maloney, Richard J. and Ellen House | 76 Marshall St | Medford |
| Contardo, Leonardo and Rosaria Marie Three-Decker | 35 Dudley St | Medford |
| Peterson, Carl Helge and Ruth Reed Nourse House | 26 Thatcher St | Medford |
| Atkins House | 135 Park St | Medford |
| Stearns - White House | 280 School St | Mansfield |
| Not Named in Database | 21 Collier Ave | Scituate |
| Raymond, Jessie House | 44 Oak Ave | Belmont |
| Cruickshank, William - Foley, John and Catherine House | 34 Prairie Ave | Newton |
| Gottlieb, Louis Apartments | 357 Sumner St | Boston |
| Not Named in Database | 30 Imrie St | Randolph |
| Not Named in Database | 44 Connolly St | Randolph |
| Not Named in Database | 2-8 Somerset Ave | Winthrop |
| Belledeu, Charles Herbert and Marga Dahl House | 224 Chestnut St | Newton |
| Not Named in Database | 9 Hereford St | Brockton |
| Murdock, Thomas S. House | 12 Spafford Rd | Milton |
| Tyler, F. B. House | 25 Copley St | Brookline |
| Simons, Abraham House | 75 Crowninshield Rd | Brookline |
| Badge, Benjamin F. House | 55-57 Naples Rd | Brookline |
| Wilkes, Robert J. and Constance House | 107 Loring Rd | Weston |
| Not Named in Database | 56 Rebecca Rd | Scituate |
| Davis House | 49 Buckminster Rd | Brookline |
| Davenport, O. S. House | 39 Gaston St | Boston |
| Route 138 Bridge over Route 128 | Rt 138 | Canton |
| Beals House | 216 North Pearl St | Brockton |
| Hauthaway, Charles Morton and Susan Augusta House | 227 West Elm St | Brockton |
| Brockton City Hall | 45 School St | Brockton |
| Porter Block | 7-17 Montello St | Brockton |

| HISTORIC SITE NAME | ADDRESS | TOWN NAME |
|---|---|---|
| Holbrook, Abel House | 615 Granite St | Braintree |
| Taylor - Stevens House | 250 Williams St | Marlborough |
| Not Named in Database | 170 Norfolk St | Holliston |
| Green Street Bridge | Myrtle St | Millis |
| Old Stearns Place | 20 Wood St | Hopkinton |
| Not Named in Database | 43 Highland St | Southborough |
| Not Named in Database | 7 Price St | Hopkinton |
| Burnett, Charles Ripley - Warner, David House | 19 Gilmore Rd | Southborough |
| Not Named in Database | 62 Shawmut Ave | Marlborough |
| Not Named in Database | 21-23 South Main St | Sherborn |
| Schaller, Ferdinand Store | 22 Eliot St | Natick |
| Cheney, Josiah - Ellis, Seth House | 101 Main St | Medfield |
| Walpole Rural Cemetery | Pemberton St | Walpole |
| Allen, Melzar House | 713 East St | Walpole |
| Bird and Son Factory Labor Bureau | Washington St | Walpole |
| Kingsbury, George House | 565 Gay St | Westwood |
| Keefe, Cornelius House | 16 Summer St | Weston |
| McDonald, R. F. House | 17-19 Theurer Pk | Watertown |
| Not Named in Database | 90 Fletcher St | Boston |
| Stearns, Frederick M. House | 37 Circuit Rd | Brookline |
| Chace, Reuben Building | 202-204 Washington St | Brookline |
| Noyes, Helen M. House | 241 Kent St | Brookline |
| Wadsworth, Edwin House | 23 Russell St | Milton |
| Doane, Capt. Charles House | 59 Morton Rd | Milton |
| McKay, Donald J. House | 32 Charlotte St | Boston |
| Haffenreffer Brewery - Smokestack | Germania St | Boston |
| Small, Abel C. - Wallace, William H. Row House | 43 Delle Ave | Boston |
| Not Named in Database | 1 Elmwood St | Boston |
| Fitzsimmons, Michael W. House | 16 Sheridan St | Boston |
| Not Named in Database | 76 Sudan St | Boston |
| Not Named in Database | 48 Winchester St | Brookline |
| Not Named in Database | 9 Phillips Pl | Cambridge |
| Shepherd, Herbert House | 31-33 Garfield St | Cambridge |
| Not Named in Database | 185 West Brookline St | Boston |
| Johnstone, T. A. - Potter, J. E. Building | 21 Cumberland St | Boston |
| Wheatland, George House | 45 Hereford St | Boston |
| Avery, Alden House | 41 Fairfield St | Boston |
| Market Building | 38-40 Bow St | Somerville |
| Buddy's Truck Stop | 113 Washington St | Somerville |
| Not Named in Database | 32 Milford St | Boston |
| Clark, Albe C. House | 44 Mill St | Boston |
| Not Named in Database | 136 Corey St | Boston |
| Atlantic Filling Station | 74 Kneeland St | Boston |
| Mason, Jonathan - Greenough House | 74 Beacon St | Boston |
| Rougham, Robert Building | 61-65 Beach St | Boston |
| Foster, Ira - Peirce House | 18 Chestnut St | Boston |
| Not Named in Database | 69 Franklin St | Boston |
| Transcript Newspaper Building | 322-328 Washington St | Boston |
| Oak Square Methodist Church | 519 Washington St | Boston |
| Page, Benjamin Town House | 117 Baldwin St | Boston |
| Puccia, Filippo Apartment House | 492 Commercial St | Boston |
| Argo Tile and Pottery Company | 103 Spring St | Everett |
| Satucket District Schoolhouse #6 | 184 South St | East Bridgewater |
| Rockland Almshouse | 198 Spring St | Rockland |
| Saint Bridget's Roman Catholic Church | 455 Plymouth St | Abington |
| Briscoe, Edward House | 715 Hanover St | Hanover |
| Salmond Tack Factory Dam and Retaining Wall | 49 Tiffany Rd | Norwell |
| Manson, Capt. John L. House | 5 Clapp Rd | Scituate |
| Morse, Ethel E. House | 110 Monroe Rd | Quincy |
| Not Named in Database | 118 Russell Pk | Quincy |
| Duncan, James Monument | 20 Sea St | Quincy |
| Not Named in Database | 64 Unicorn Ave | Weymouth |
| Not Named in Database | 38 Hawthorn St | Chelsea |
| Shute, Rev. Daniel House | 768 Main St | Hingham |
| Not Named in Database | 33 Lafayette Ave | Hingham |

| HISTORIC SITE NAME | ADDRESS | TOWN NAME |
|---|---|---|
| Deer Hill Elementary School | 208 Sohier St | Cohasset |
| Curtis, George E. House | 600 Jerusalem Rd | Cohasset |
| Charlestown Navy Yard - Bldg 263 - Pickling Tanks | Navy Yard | Boston |
| Prior, Joseph Jr. House | 274 Washington St | Duxbury |
| Not Named in Database | 603-609 Country Way | Scituate |
| Kelley, John House | 87 Fairmount St | Brookline |
| Not Named in Database | 9 Osborne Rd | Brookline |
| Fisher, Frederick House | 78 Glades Rd | Scituate |
| Dean, Osgood T. House | 45 Daniels St | Millis |
| City Mills Company Felting Mill Picker House | 364 Main St | Norfolk |
| City Mills Company Worker Housing | 349 Main St | Norfolk |
| Ford, C. J. House | 256 High St | Norwell |
| Colburn, James Smith - Appleton, Nathan House | 54 Beacon St | Boston |
| Clark, Joseph W. - Clark, Dr. Luther House | 63 Pinckney St | Boston |
| Reed, Jesse House | 56 Old Oaken Bucket Rd | Norwell |
| Emancipation Group Park Granite Retaining Wall | Providence St | Boston |
| Boston and Maine Railroad Bridge | The Fellsway | Medford |
| Cushman, Hosea L. House | 76 Sherman St | Canton |
| Dugan, Patrick House | 10 Lowell Terr | Somerville |
| Hayden, Sumner House | 181 Concord St | Ashland |
| Not Named in Database | 33 Pinckney St | Boston |
| Hickey, John House | 40 Stoneleigh Cir | Watertown |
| Commonwealth Shoe and Leather Company - Building 2 | 7 Marble St | Whitman |
| Richmond House | 1400 Vernon St | Bridgewater |
| Hayward Mansion Gardners Bungalow | 36 Pleasant St | Franklin |
| Wrentham State School - Elm Cottage | North St | Wrentham |
| Not Named in Database | 78 Main St | Hopkinton |
| Nugent, Michael House | 41 Pleasant St | Hopkinton |
| Valentine, James J. House | 208 Pleasant St | Framingham |
| Temple, Hiram - Fessenden, B. Frank House | 99 West Central St | Natick |
| Thomas School | 278 Old Connecticut Path | Wayland |
| Kingman, Henry W. House | 477 Oakland St | Mansfield |
| Not Named in Database | 120 Crest Rd | Wellesley |
| Not Named in Database | 291-295 Washington St | Westwood |
| Not Named in Database | 103 Parker St | Westwood |
| Not Named in Database | 47 Haven St | Dedham |
| Guild House | 49 School St | Dedham |
| Not Named in Database | 99-101 Summer St | Watertown |
| Smith House | 32 School St | Waltham |
| Rand, Rev. Edward House | 59 Garfield St | Watertown |
| Dohs, Francis - Lane, Josiah and Elizabeth Z. H. House | 60 Oak Ave | Belmont |
| Gill, Abbot D. House | 26 Montclair Ave | Boston |
| Olmsted National Historic Site - Vault | 99 Warren St | Brookline |
| Bowditch School | 80-82 Green St | Boston |
| Kite, Walter Dr. House | 17 Russell St | Milton |
| Canterbury Street Bridge over Conrail | Canterbury St | Boston |
| Hastings, John House | 52 Alleghany St | Boston |
| Saint Joseph's Roman Catholic Church | 58 Circuit St | Boston |
| Eliot Five Cents Savings Bank | 165 Dudley St | Boston |
| Cushing, John Perkins Estate Garden Wall | 26-30 Preble Gardens Rd | Belmont |
| June, Melissa House | 41 Kenwood St | Brookline |
| Holmes Block I | 624-638 Massachusetts Ave | Cambridge |
| Smyth, Herbert House | 11-15 Elmwood Ave | Cambridge |
| Eliot School | 22 Eliot St | Boston |
| Jaskun, Justin J. - Clarke, George A. House | 31-33 Spring St | Somerville |
| Not Named in Database | 9 Newton St | Boston |
| Not Named in Database | 61-63 Lawrence St | Boston |
| Young, J. F. Block | 324-328 Somerville Ave | Somerville |
| Not Named in Database | 380 Boylston St | Boston |
| Not Named in Database | 717-723 Boylston St | Boston |
| Wharton, W. C. House | 127 Beacon St | Boston |
| Bramhall, William House | 134 Beacon St | Boston |
| Weston, David B. - Mason, Rufus House | 19 Russell St | Boston |
| O'Hearn, Patrick Three-Decker House | 87 Adams St | Boston |
| Hunnewell, John L. - Breed, Ebenezer House | 19 Park St | Boston |

| HISTORIC SITE NAME | ADDRESS | TOWN NAME |
|---|---|---|
| Ward, F. J. Two-Family House | 1427-1429 Tremont St | Boston |
| Cox, George D. Row House | 6 Worthington St | Boston |
| Not Named in Database | 55 North Washington St | Boston |
| Boston Edison L Street Power Station | 776 Summer St | Boston |
| Snow, Adeline C. House | 16 High St | Boston |
| Not Named in Database | 68 Chandler St | Boston |
| Whitney, James P. House | 17 Greenough Ln | Boston |
| Maravigna Macaroni Manufacturing Building | 16 Fleet St | Boston |
| Bridge, Abel E. Town House | 405 Main St | Boston |
| Stetson, George B. House | 15-17 Stetson St | Bridgewater |
| Chamberlain, Joseph House | 48 Plymouth St | East Bridgewater |
| Pratt, James House | 859 Union St | Rockland |
| Southworth, N. House | 253 Hingham St | Rockland |
| Gardner, James L. House | 1088 Main St | Hingham |
| Whiton, Daniel House | 1019 Main St | Hingham |
| Dicey, Russell M. House | 56 Pope St | Quincy |
| Whitman, H. T. House | 137-139 Thomas Burgin Pkwy | Quincy |
| Not Named in Database | 82 Harold St | Boston |
| Cox Confectionery Company Building | 150 Orleans St | Boston |
| Not Named in Database | 84 Pearl St | Chelsea |
| Not Named in Database | 14 Congress Ave | Chelsea |
| Hersey, Ira G. Barn | 229 North St | Hingham |
| Black Rock Railroad Station | 44 Beechwood St | Cohasset |
| Charlestown Navy Yard - Building 42 - Machine Shop | Navy Yard | Boston |
| Ames, Thomas R. House | 1070 Tremont St | Duxbury |
| Old Unitarian Church | Old Main St | Marshfield |
| Battelle, William House - Ellis, Daniel Store | 541 Washington St | Canton |
| Vine Lake Cemetery - Sanders, Rev. Daniel Monument | Main St | Medfield |
| Plympton Fire Department Headquarters | 3 Palmer Rd | Plympton |
| Saint George Lithuanian Roman Catholic Rectory | 35 Saint James Ave | Norwood |
| Merrill, Talmadge J. House | 126 Booth Hill Rd | Scituate |
| Anderson, Carl O. House | 272 North Franklin St | Holbrook |
| Prospect Street Bridge over B & M Railroad | Prospect St | Somerville |
| Not Named in Database | 55 Henshaw St | Boston |
| Crosby, E. - Eagleston, E. House | 4 Strong Pl | Boston |
| Shanley, Thomas House | 49 Pine St | Chelsea |
| North Beacon Street Bridge over Charles River | North Beacon St | Watertown |
| Not Named in Database | 57 Summer St | Medford |
| Charles River Speedway Courtyard | 1420-1440 Soldiers Field Rd | Boston |
| Not Named in Database | 36 Irving St | Boston |
| Not Named in Database | 115 Myrtle St | Boston |
| Not Named in Database | 75 Pinckney St | Boston |
| King, William House | 23 Linden St | Easton |
| Cox, E. House and Saw Mill | 89 Fuller St | Middleborough |
| Not Named in Database | 16 Milford St | Medway |
| Dunning House | 9 Lincoln St | Franklin |
| Bullard Farm Monument | 7 Bullard Ln | Holliston |
| Hoisington, Dennis Barn | 584 Main St | Medfield |
| Carr, A. House | 1 Bridge St | Southborough |
| Not Named in Database | 53 Grove St | Hopkinton |
| Jennison, William General Store - Brick Store | 98-100 Main St | Ashland |
| Not Named in Database | 25 Jackson Rd | Sherborn |
| Gowell, Frank B. House | 86 Kendall St | Framingham |
| Bent, William - Lyon, Otis House | 136 Commonwealth Rd West | Wayland |
| Barton, William Eleazer Earth Dam | Granite St | Foxborough |
| Grover, Simeon House | 176 Central St | Mansfield |
| Davis, Albert M. House | 139 Abbott Rd | Wellesley |
| Canfield, Herbert House | 41 Cottage St | Wellesley |
| Kingsbury Block | 1042 Great Plain Ave | Needham |
| Not Named in Database | 60 Sterling Rd | Westwood |
| First Parish of Westwood United Church Hall | 340 Clapboardtree St | Westwood |
| Kingsbury, Warren House | 399 Clapboardtree St | Westwood |
| Gay, Capt. William House | 509 High St | Westwood |
| Not Named in Database | 194 Village Ave | Dedham |
| Crane, Ebenezer House | 21 Green St Extension | Canton |

| HISTORIC SITE NAME | ADDRESS | TOWN NAME |
|---|---|---|
| Nash, Herbert House | 15 Norfolk Rd | Brookline |
| Duane, James House | 147 Hyslop Rd | Brookline |
| Curtis, R. W. House | 37 Hyslop Rd | Brookline |
| Not Named in Database | 94 Boylston St | Brookline |
| Saint Leo's Roman Catholic Church | 96 Esmond St | Boston |
| Not Named in Database | 46-48 Lambert Ave | Boston |
| Temple Miskin Tefila Hebrew School | 122 Elm Hill Ave | Boston |
| Hyde, Leonard House | 20 Creighton St | Boston |
| Not Named in Database | 38 Whiting St | Boston |
| Hurley, Daniel F. House | 26-28 Coffey St | Boston |
| Not Named in Database | 140-142 Thornton St | Boston |
| Columbus Park Building | William J. Day Blvd | Boston |
| Woods, S. A. Woodworking Machinery Company | 28 Damrell St | Boston |
| Not Named in Database | 105-107 Lanark Rd | Boston |
| Watertown West End Railway Substation | 15 Cottage St | Watertown |
| Schoenthal - Bates, William House | 26 Kenwood St | Brookline |
| Kennedy, John Fitzgerald Birthplace | 83 Beals St | Brookline |
| Newton, H. B. House | 48 Hawes St | Brookline |
| Young Men's Christian Association Building | 820-830 Massachusetts Ave | Cambridge |
| Not Named in Database | 53 Moore St | Somerville |
| Glover, Henry R. House | 47 Meacham Rd | Somerville |
| Biological Laboratory | 16 Divinity Ave | Cambridge |
| Not Named in Database | 2-4 Farrar St | Cambridge |
| Demmon, D. L. House - Fireman's Hospital and Home | 31 Cherry St | Somerville |
| Not Named in Database | 15 Hall Ave | Somerville |
| Simmons College - Main Building | 300 The Fenway | Boston |
| Schuebeler, Charles House | 384 Washington St | Somerville |
| Not Named in Database | 96 Otis St | Cambridge |
| Charles Playhouse | 76-78 Warrenton St | Boston |
| Emerson Piano Company - Randolph Street Factory | 520-524 Harrison Ave | Boston |
| Boylston Chambers | 733-739 Boylston St | Boston |
| Not Named in Database | 536 Massachusetts Ave | Boston |
| James, Benjamin - James, George B. Row House | 298 K St | Boston |
| Pratt, Laban House | 102 Walnut St | Boston |
| Lucerne Apartment Building | 465 Park Dr | Boston |
| Boston Public Library - Johnson Building | 700 Boylston St | Boston |
| Merrill, Silas House | 227 Newbury St | Boston |
| Northampton Station - Boston Elevated Railway | Washington St | Boston |
| Milano, Michele - DiPietro, Andrea Apartments | 402 Commercial St | Boston |
| Richard, Giles - Bolter, James House | 231 Main St | Boston |
| New England Bolt Company Warehouse | 9R Charlton St | Everett |
| Corey, Benjamin House | 25-27 Corey St | Everett |
| Oakes, Capt. Thomas House | 71 Chestnut St | Everett |
| Dempsy, John House | 99 Centre Ave | Rockland |
| Wilder, Isaac M. and Lucinda Eells House | 159 Broadway | Hanover |
| Corthell, Second John H. House | 604 Main St | Norwell |
| McLoon House | 110-112 Grove St | Quincy |
| Waterhouse, Israel House | 67 Prospect Ave | Quincy |
| Sandberg, Edward Gas Station | 507 Furnace Brook Pkwy | Quincy |
| Merrymount Manor Nursing Home | 38 Edgemere Rd | Quincy |
| Higgins, William J. Three Decker | 75 Farragut Rd | Boston |
| Not Named in Database | 102 Commercial St | Weymouth |
| Not Named in Database | 10 Richmond St | Weymouth |
| Not Named in Database | 1787 Commercial St | Weymouth |
| British Airways World Cargo Building | 15 Dry Dock Ave | Boston |
| Park Halls | 108 Park St | Chelsea |
| Potito, Leonora House | 14 Nancia St | Boston |
| Hingham Center Cemetery | Main St | Hingham |
| Not Named in Database | 4 Creswell Ln | Hingham |
| Lane, Isaac House | 203 North St | Hingham |
| Hassan, Samuel H. House | 15 Arrowwood St | Cohasset |
| Wilson, Douglas B. - Willard, Alvin House | 10 Windy Hill Rd | Cohasset |
| Lincoln, Elisha House | 155 Sohier St | Cohasset |
| Basmajian, Diran C. House | 152 Linden Dr | Cohasset |
| Donovan, Joseph Henry House | 56 Summer St | Cohasset |

| HISTORIC SITE NAME | ADDRESS | TOWN NAME |
|---|---|---|
| Not Named in Database | 384 Gannett Rd | Scituate |
| Tower, Newcomb Bates House | 33 Tower Ln | Cohasset |
| Hobart, Rev. Nehemiah - Browne, Rev. John House | 19 North Main St | Cohasset |
| Nisula, Arthur C. House | 26 Little Harbor Rd | Cohasset |
| Woods, John E. House | 19 Hobart Ln | Cohasset |
| Fort Point Channel Bridge | Fort Point Channel | Boston |
| Foster, Samuel House | 25-27 Summer St | Kingston |
| Not Named in Database | 261 Cushing Hwy | Scituate |
| Thomas - Webster Estate Entrance Drive | 238 Webster St | Marshfield |
| Not Named in Database | 85 Captain Pierce Rd | Scituate |
| Brewster, W. House | 151 King Caesar Rd | Duxbury |
| Perodeau, Napolean House and Store | 60 West Plain St | Wayland |
| Not Named in Database | 5 Pond View Ave | Scituate |
| Not Named in Database | 73 Ox Bow Rd | Weston |
| Pratt, W. B. House | 550 River St | Norwell |
| Cole, Herbert A. Jr. House | 79 Pleasant St | Hingham |
| Nickerson - Stapleton Double House | 27 Old Harbor St | Boston |
| Not Named in Database | 15 Castlerock St | Boston |
| Not Named in Database | 191 Grampian Way | Boston |
| Not Named in Database | 11 Savin Hill Ct | Boston |
| Hughes, Frederick - Sherman, Nathaniel House | 20 Pinckney St | Boston |
| Vinal, Warren Row House | Buswell St | Boston |
| Camp Gannett Recreation Hall | 174 Lakeview St | Sharon |
| Not Named in Database | 88 Union St | Walpole |
| Cushing Family Cemetery | Cushing Park Rd | Scituate |
| Ohabei Shalom Cemetery - Dach Mausoleum | 147 Wordsworth St | Boston |
| Davis, E. House | 17 Pearl St | Weymouth |
| Marconi's Restaurant | 12 Pond St | Ashland |
| Not Named in Database | 195 West Springfield St | Boston |
| Not Named in Database | 2041-2049 Columbus Ave | Boston |
| Walnut Hill School - Gym | 12 Highland St | Natick |
| Not Named in Database | 9 Bowdoin St | Boston |
| Oak Hill Cemetery | Hartford Ave | Bellingham |
| McCarthy, Jeremiah House | 239 Union St | Franklin |
| Dale Street Junior and Senior High School | 7 Dale St | Medfield |
| Rice, George House | 90 Main St | Hopkinton |
| Forrester's Hall | 32-36 Main St | Hopkinton |
| Millwood Farm | 6 Winch St | Framingham |
| Marlborough City Hall | 140 Main St | Marlborough |
| Not Named in Database | 20 Jackson Rd | Sherborn |
| Medfield State Hospital - Shed | 45 Hospital Rd | Medfield |
| Meehan, Mary Barnicle - Callahan House | 197 Union St | Natick |
| Welles - Richardson House - Hunnewell Estate | 891 Washington St | Wellesley |
| Union Straw Works Worker Housing | 28 Leonard St | Foxborough |
| Thayer, Tyler House | 98-100 Vernon St | Norwood |
| Record Cemetery | 79 Chestnut St | Easton |
| Bergland, Andrew House | 22 Seaver St | Easton |
| Lunn, Benjamin E. House | 111 Pine St | Easton |
| Not Named in Database | 78 Curve St | Wellesley |
| Not Named in Database | 166 Lake Shore Dr | Westwood |
| Flagg, Frederick House | 65 Fairmont Ave | Waltham |
| Not Named in Database | 213-215 White St | Belmont |
| Wilson House | 278 Clinton Rd | Brookline |
| White, William House | 93 Dean Rd | Brookline |
| Foley, Sarah House | 29 Kittredge St | Boston |
| Not Named in Database | 39 Yale Terr | Boston |
| Not Named in Database | 78 Upland Rd | Brookline |
| Woolworth Building | 7-15 Harvard St | Brookline |
| Cheverus, Jean Louis A. M. Grammar School | 30 Sunnyside St | Boston |
| Milton Poor Farm Animal Shelter | Gov. Stoughton Ln | Milton |
| Emerson, William Ralph House | 201 Randolph Ave | Milton |
| Milton Cemetery Duck Pond | 211 Centre St | Milton |
| Ahern, William House | 156 Calumet St | Boston |
| Not Named in Database | 22-24 Highland Ave | Boston |
| Not Named in Database | 27 Whiting St | Boston |

| HISTORIC SITE NAME | ADDRESS | TOWN NAME |
|---|---|---|
| Not Named in Database | 45 Rosemont St | Boston |
| Not Named in Database | 20-22 Paris St | Boston |
| Dorchester Old Fire Engine Station #17 | 21 Parish St | Boston |
| Paris Paper Box Company Factory | 15 Rusfield St | Boston |
| Not Named in Database | 109 Cross St | Belmont |
| Alewife Brook Parkway Bridge over B & M Railroad | Alewife Brook Pkwy | Cambridge |
| Tompson, E. W. E. House | 32 Kent Sq | Brookline |
| Gardner, Harrison House | 119 Colchester St | Brookline |
| Merrill, James N. House | 54 Cottage Farm Rd | Brookline |
| Paul, M. E. Three Decker | 70 Perry St | Brookline |
| B & B Chemical Company | 780 Memorial Dr | Cambridge |
| Not Named in Database | 35 Spring St | Somerville |
| Salem Street Burying Ground | Salem St | Medford |
| Fort Washington | 95 Waverly St | Cambridge |
| Shapleigh, J. House | 258 Commonwealth Ave | Boston |
| Not Named in Database | 25 Braddock Pk | Boston |
| Poor, F. N. House | 30 Chester St | Somerville |
| Douse, Arthur H. Three-Decker | 85 Draper St | Boston |
| Nickerson, Capt. Jonathan S. House | 380 West Fourth St | Boston |
| Not Named in Database | 514 Massachusetts Ave | Boston |
| Jewish Family and Children's Service | 31 New Chardon St | Boston |
| Foster, Ruth Rose House | 38 Mead St | Boston |
| Goodman's Furniture Store | 1960 Washington St | Boston |
| Our Lady of the Presentation Roman Catholic Church | 680 Washington St | Boston |
| United States Rubber Company Warehouse | 280-290 Summer St | Boston |
| Not Named in Database | 123-125 Trenton St | Boston |
| Murphy, James and William House | 102 Florence St | Everett |
| Lively and Bond House | 35 Weymouth St | Holbrook |
| Shaw, Ezra Jr. House | 425 Randolph St | Abington |
| Church of the Holy Nativity | 148 Columbian St | Weymouth |
| Brooks and Young General Store | 2108-2110 Washington St | Hanover |
| Not Named in Database | 267 Granite St | Quincy |
| Wall, Ruth W. House | 74 Dixwell Ave | Quincy |
| Shaw, Nathaniel T. House | 574 Broad St | Weymouth |
| Jackson Square Auto Repair | 1345 Commercial St | Weymouth |
| Old Colony Railroad Bridge (Milepost #4.61) | Wharf St | Weymouth |
| Not Named in Database | 88-90 Winnisimmet St | Chelsea |
| Newmarch, Charles - Greenlaw, William House | 25 Chester Ave | Winthrop |
| Cushing, Henry II House | 260 Main St | Hingham |
| Hingham Institution for Savings | 55 Main St | Hingham |
| Bergan, William House | 362 Nantasket Ave | Hull |
| Levangie House | 388 King St | Cohasset |
| Walzac, Thomas A. House | 64 Linden Dr | Cohasset |
| Orcutt, John House | 17 Spring St | Cohasset |
| Grinfield-Coxwell, J. Edward House | 40 Ripley Rd | Cohasset |
| Gay, Harry Howard Stable | 273 Atlantic Ave | Cohasset |
| Government Island - Sailing Club Storage Building | 19 Lighthouse Ln | Cohasset |
| Coffin, Sturgis House | 56 Spooner Rd | Brookline |
| Simmons - Ventress House | 140 Acorn St | Marshfield |
| Lewis, Bela Jr. House | 891 Ferry St | Marshfield |
| Thomas - Webster Estate Flower - Vegetable Garden | 238 Webster St | Marshfield |
| First Baptist Church of Scituate | 656 Country Way | Scituate |
| Not Named in Database | 14 Orchard Rd | Scituate |
| Brown, S. E. Barn | 239 Elm St | Duxbury |
| Peterson, Nehemiah Barn | 285 Elm St | Duxbury |
| Seaver Barn | 363 Washington St | Duxbury |
| Colbourne Path | Colbourne Path | Brookline |
| Lupien, Frank House | 29 Leary St | Wayland |
| Not Named in Database | 22 Windsor Rd | Milton |
| Saint Luke's Episcopal Church | 388 Lynn St | Malden |
| Wentworth, Edwin House | 102 Walnut St | Canton |
| Smith, Isaac House | 30 Lafayette St | Randolph |
| McGrath, Mary E. Double House | 127 G St | Boston |
| Not Named in Database | 5 Elm St | Boston |
| Finn, Bernard Tenement Building | 88-88A West Cedar St | Boston |

| HISTORIC SITE NAME | ADDRESS | TOWN NAME |
|---|---|---|
| Anderson, Alfred and Edward House | 33 Gardner St | Chelsea |
| Turner, Arthur House | 41 Winter St | Norwell |
| Saint Mark's Episcopal Church Rectory | 73 Columbia Rd | Boston |
| Johnson, Carl S. House | 2 King Ave | Easton |
| Not Named in Database | 37 Summer St | Medford |
| Tucker, George H. House | 73 Billings St | Sharon |
| Walnut Hill School - North House | 9 Belvidere St | Natick |
| Vaughan, John House | 32 Day St | Easton |
| Not Named in Database | 67 Revere St | Boston |
| Not Named in Database | 1 Spruce St | Boston |
| Not Named in Database | 33-35 Cheshire St | Boston |
| Not Named in Database | 1 Marlou Terr | Boston |
| Pondville Cemetery - Center Cemetery Entrance | Everett St | Norfolk |
| Not Named in Database | Forest Ave | Plymouth |
| Not Named in Database | 23 Frothingham St | Milton |
| Anthony, Abram R. House | 125 Arlington Rd | Brookline |
| Clements, Hazen House | 33 Euston St | Brookline |
| McCracken, Harry House | 20 Hilltop Rd | Brookline |
| Egmont Street Veterans Housing | 57-59 Egmont St | Brookline |
| Leland, John D. House | 17 Laurel Rd | Brookline |
| Not Named in Database | 10 Colonial Dr | Arlington |
| Hill, H. W. House | 8 Swan Pl | Arlington |
| Barrows, John House | 10 Waverley Ave | Newton |
| Coffin, Langdon - Wells, John Thomas House | 269 Franklin St | Newton |
| Huff, Amasa W. B. House | 41 Park St | Newton |
| Hyde Street Bridge | Hyde St | Newton |
| Boynton, Herbert House | 42 Judkins St | Newton |
| Quirk, Michael House | 78-80 West St | Newton |
| Not Named in Database | 194 Adams St | Newton |
| Not Named in Database | 7 Quirk Ct | Newton |
| Phillips, Charles S. House | 15 Shaw St | Newton |
| Adams, Adeline D. House | 192 Grove St | Newton |
| Darling, Charles P. House | 73 Grove St | Newton |
| Merriam, William Johnson House | 16 Sharon Ave | Newton |
| Pulsifer, Charles T. House | 37 Clyde St | Newton |
| Rogers, William S. - Allen, William House | 30 Kingsbury Rd | Newton |
| Carlson, Henry J. House | 91 Bishopsgate Rd | Newton |
| Chester, Elizabeth F. House | 20 Devon Rd | Newton |
| Wade, Margaret House | 52 Erie Ave | Newton |
| Burns, Laura House | 336-338 Lake Ave | Newton |
| Fuller, Capt. Edward Farm | 59-71 North St | Newton |
| Hovey, Charles L. House | 58 Plainfield St | Newton |
| Not Named in Database | 372 Commonwealth Ave | Newton |
| Not Named in Database | 758 Commonwealth Ave | Newton |
| Not Named in Database | 950 Commonwealth Ave | Newton |
| West Newton Savings Bank | 1314 Washington St | Newton |
| Not Named in Database | 284 Islington Rd | Newton |
| D'Arcy, George House | 20 Acacia Ave | Newton |
| Not Named in Database | 53 Bonad Rd | Newton |
| Not Named in Database | 89 Fairway Dr | Newton |
| Flagg, Mary B. - Stanwood, Henry Dole House | 24 Carleton St | Newton |
| Haynes, George House | 102 Webster Pk | Newton |
| Trubow, Marshall - Sansby, Susan House | 67 Studio Rd | Newton |
| Not Named in Database | 11 Philmore Rd | Newton |
| Not Named in Database | 24 Richards Cir | Newton |
| Not Named in Database | 55 Truman Rd | Newton |
| Not Named in Database | 66 Maynard St | Newton |
| Not Named in Database | 2-4 Taft St | Newton |
| Not Named in Database | 41 Hamlin Rd | Newton |
| McGuire, Michael House | 194 Beacon St | Newton |
| Maddux, Rufus House | 12 Chestnut Hill Terr | Newton |
| Newton Boat Club | 107 Charles St | Newton |
| Not Named in Database | 61 Bridge St | Newton |
| Caunt, William H. House | 29 Central St | Newton |
| Walker, Mary B. House | 39 Central Ave | Newton |

| HISTORIC SITE NAME | ADDRESS | TOWN NAME |
|---|---|---|
| Not Named in Database | 480 Crafts St | Newton |
| Not Named in Database | 56 Chinian Path | Newton |
| Not Named in Database | 180 Wiswall Rd | Newton |
| Not Named in Database | 73 Truman Rd | Newton |
| Goldberg, Albert House | 23 Valley Spring Rd | Newton |
| Not Named in Database | 40 Bencliffe Cir | Newton |
| Warner, John E. House | 28 Park St | Newton |
| Grace Episcopal Church - Chapel - Parish Hall | 70-76 Eldredge St | Newton |
| Jones, Arthur F. House | 370 Newtonville Ave | Newton |
| Haskell, Col. Edward H. House | 888 Beacon St | Newton |
| Bigelow, Dr. Henry Jacob House | 742 Dedham St | Newton |
| Not Named in Database | 515 Crafts St | Newton |
| Newton Theological Institute - Farwell Hall | 157 Herrick Rd | Newton |
| Not Named in Database | 37 Houston Ave | Milton |
| Osborne - Shaughnessy, Patrick House | 39 Houston Ave | Milton |
| Not Named in Database | 7-7A Warren Ave | Milton |
| Not Named in Database | 32 Baldpate Hill Rd | Newton |
| Not Named in Database | 249 Humboldt Ave | Boston |
| Not Named in Database | 429 Hanover St | Boston |
| Not Named in Database | 2A Baldwin Pl | Boston |
| Martignetti, Carmine Italian Grocery Store | 198 Hanover St | Boston |
| Pierce, James House | 20 Washington St | Medford |
| Tufts University - Miner Hall | 419 Boston Ave | Medford |
| Not Named in Database | 259 Humboldt Ave | Boston |
| Mount Auburn Cemetery - Pratt, Miles Monument | 580 Mount Auburn St | Watertown |
| Scott, Thomas A. House | 25 Lawrence Ave | Boston |
| Grossman, Josiah Three Decker | 53 Intervale St | Boston |
| Not Named in Database | 276 Chestnut Hill Ave | Boston |
| Not Named in Database | 68 Reservation Rd | Milton |
| Not Named in Database | 36 Webster Rd | Milton |
| Whitcomb - Anthony House | 19 Huntington Rd | Milton |
| Not Named in Database | 60 Huntington Rd | Milton |
| Not Named in Database | 36 Otis St | Milton |
| Not Named in Database | 2 Moon St | Boston |
| Hicks, Samuel F. House | 45 Clarence St | Boston |
| Not Named in Database | 32-34 Woodville St | Boston |
| Felt, Joseph Barlow - Young, George House | 78 Cotting St | Medford |
| Goss, John R. and Kathleen House | 42 Bradshaw St | Medford |
| Bicknell, Alfred and Sarah Edith - McGlynn, John J. and Mary Helen Lenox House | 22 Cushing St | Medford |
| Elliot, Russell D. House | 90 Otis St | Medford |
| Broadway Methodist Episcopal Church | 277 Broadway | Somerville |
| Hanson, Dr. William C. House and Doctor Office | 32 Willow St | Belmont |
| Not Named in Database | 4 Noble Ct | Boston |
| Not Named in Database | 3 Webster Ave | Boston |
| Lynch - Fugazzotto Office Building | 25 High St | Milton |
| Hollingsworth and Whitney Paper Mill Mill No. 1 - Pulp Engine Room | 0 Hancock St | Braintree |
| Not Named in Database | 46 Spring St | Brockton |
| Adams, Frederick and Dr. Letitia House | 7 Village Ln | Arlington |
| Sausser, David A. Secondary Residence and Garage | 158 Washington St | Hanover |
| Curtis, Hannah L. House | 35 Nazing St | Boston |
| Black, H. A. House | 5 Wayne St | Boston |
| Wood House | 10 Wayne St | Boston |
| Davidson, Roscoe L. House | 84 Crowninshield Rd | Brookline |
| Thomas, Edward Garage | 67 Perry St | Brookline |
| McDonald, Robert House | 66 University Rd | Brookline |
| Men of Kent Cemetery - Men of Kent Monument | Meeting House Ln | Scituate |
| Johnson, John J. Jr. Three-Decker | 38 Edgewood St | Boston |
| Bunker House | 35-37 Battles St | Brockton |
| Beals, Isaiah Additon House | 389 Main St | Brockton |
| Hero, John Boot Shop | 150 Cedar St | Milford |
| Wilson, E. B. House | 12 River St | Medway |
| Not Named in Database | 41 Lincoln St | Medway |
| Choate, Edward C. Wagon House | 9 Chestnut Hill Rd | Southborough |
| Howe, Ashbel Barn | 99 Pine Hill Rd | Southborough |

| HISTORIC SITE NAME | ADDRESS | TOWN NAME |
|---|---|---|
| Glickman House | 51 Pleasant St | Framingham |
| Cavanaugh, Lawrence House | 120 West Main St | Marlborough |
| Brigham, William Pitt - Brigham, Herbert W. House | 28 Pleasant St | Marlborough |
| Frost, W. S. House | 20 Devens St | Marlborough |
| Schaller, John S. Barn | 17 Schaller St | Wellesley |
| Not Named in Database | 201 Weston Rd | Wellesley |
| Dunham, William House | 334 Franklin St | Mansfield |
| Not Named in Database | 892 East St | Walpole |
| Pleasant Street Intermediate School | 21 South Pleasant St | Sharon |
| Not Named in Database | 34 Central St | Easton |
| Guild, Horace House | 448 Pleasant St | Canton |
| Peabody, Harry House | 11 Arlington Rd | Wellesley |
| Not Named in Database | 254 Glen Rd | Weston |
| Flanagan - Flynn House | 5 Walnut Pl | Wellesley |
| Draper, Dea. Martin House | 355 Dover Rd | Westwood |
| Boston Manufacturing Company Housing | 153-155 River St | Waltham |
| Beck, Albert House | 233 Buckminster Rd | Brookline |
| Not Named in Database | 24 Bournedale Rd | Boston |
| Rogerson, Francis House | 22 Lowell Rd | Brookline |
| Not Named in Database | 14 John A. Andrew St | Boston |
| Crane, Lewis Carriage Barn | 71 Harvard Ave | Brookline |
| Holden, Leonard P. House | 40 Kenton Rd | Boston |
| Davis, Fred P. House | 87 Walk Hill St | Boston |
| Reilly, Dr. James A. House | 71 Townsend St | Boston |
| Tobin, William House | 1 South Whitney St | Boston |
| Not Named in Database | 23 Lambert Ave | Boston |
| Houghton, A. J. - Kohl, J. A. - Vienna Brewery | 133 Halleck St | Boston |
| Not Named in Database | 7 Linwood Sq | Boston |
| Not Named in Database | 14 Alaska St | Boston |
| Park Vale Apartments | 15 Glenville Ave | Boston |
| White, George Fund East Boston Health Unit | 75 Paris St | Boston |
| Crosby, William H. Three-Decker | 7 Wheatland St | Boston |
| Not Named in Database | 109 Stoughton St | Boston |
| Evans, James W. House | 38-40 Porter St | Watertown |
| East End Fire Station | 564 Mount Auburn St | Watertown |
| Hurwitz, Simon Building | 128-136 Pleasant St | Brookline |
| Not Named in Database | 8 Hubbard Pk | Cambridge |
| Cox - Hicks House | 98 Winthrop St | Cambridge |
| Puritan Arms | 46-50 Follen St | Cambridge |
| Allen Block | 177-183 Harvard St | Cambridge |
| Simes, William House | 401 Marlborough St | Boston |
| Not Named in Database | 8-12 Fifield St | Boston |
| Not Named in Database | 98 Waltham St | Boston |
| Badger Woodworking Mill - Estabrook Building | 531-541 Albany St | Boston |
| Reed, Gideon F. T. Block | 2-66 Thayer St | Boston |
| Not Named in Database | 7 Lawrence St | Boston |
| Not Named in Database | 275 Shawmut Ave | Boston |
| Not Named in Database | 135-139 Stuart St | Boston |
| Parsons, E. T. House | 167 Maple St | Boston |
| Gilmore, Adrian Row House | 25-27 Tyler St | Boston |
| Hall, Oliver House | 39 Adams St | Boston |
| Allston Depot | 15 Franklin St | Boston |
| Rice, Peter G. House | 67 Baldwin St | Boston |
| Hano, Samuel Company Worker Housing | 50-52 Hano St | Boston |
| Not Named in Database | 114-116 Commercial St | Boston |
| Not Named in Database | 4 Cleveland St | Boston |
| Not Named in Database | 95 Trenton St | Boston |
| Saint James the Greater Roman Catholic Church | 125 Harrison Ave | Boston |
| Bragdon, William House | 5 Wallace Ct | Boston |
| Emerson, Jacob House | 562 East Fifth St | Boston |
| Hill, Phillip E. House | 515 Elm St | Bridgewater |
| Leonard, Philander D. House | 10 Union St | Bridgewater |
| Not Named in Database | 1231 Broadway | Hanover |
| Gardner, Lewis House | 152 Gardner St | Hingham |
| Not Named in Database | 1018 Main St | Hingham |

| HISTORIC SITE NAME | ADDRESS | TOWN NAME |
|---|---|---|
| Person, Hannah House | 282-286 Whitwell St | Quincy |
| United First Parish Church | 1306 Hancock St | Quincy |
| Shepard, Eben W. House | 165-167 Putnam St | Quincy |
| Merrymount Elementary School | 4 Agawam Rd | Quincy |
| Not Named in Database | 1055 Shirley St | Winthrop |
| Menns, M. E. House | 79 Harvard St | Chelsea |
| Hardy, Stuart S. House | 577 Main St | Hingham |
| Hingham Cemetery | 12 South St | Hingham |
| Not Named in Database | 115 Summer St | Hingham |
| Joy, Prince House | 389 Beechwood St | Cohasset |
| Bates, Lot Elmer House | 365 Beechwood St | Cohasset |
| Gillespie, James D. House | 258 Forest Ave | Cohasset |
| Paton, Andrew C. House | 364 Jerusalem Rd | Cohasset |
| Kip, Hendrick - Bristol, Dr. Burt M. House | 31 Summer St | Cohasset |
| Cohasset Common | North Main St | Cohasset |
| Stetson, Thophilus House | 175 Main St | Kingston |
| Winsor, E. G. House | 38 Crescent St | Kingston |
| Magoun, Charles House | 113 Highland St | Marshfield |
| Tower, Frank S. - Johnson, Albert G. Garage | 114 Bonad Rd | Brookline |
| Unity Close Cast Iron Picket Fence | 23-31 Main St | Easton |
| Unidentified Statue | 470 Lincoln St | Marlborough |
| Not Named in Database | 4 Baileys Causeway | Scituate |
| Reed, Warren House | 320 Highland St | Milton |
| MacDonald, Alexander R. House | 7 Buttonwood Ln | Cohasset |
| Not Named in Database | 36 Old Coach Rd | Cohasset |
| Ancient Wight Homestead Marker | High St | Dedham |
| Bailey, J. House | 420 Washington St | Norwell |
| Cutter, Frank House | 11 Blanche St | Boston |
| Plymouth, The Apartments | 509 Park Dr | Boston |
| Chandler, Joseph English Bank Barn | 66 Summer St | Duxbury |
| Rockwood, Stephen T. House | 63 Union St | Norfolk |
| Ohabei Shalom Cemetery - Nesson Mausoleum | 147 Wordsworth St | Boston |
| Chandler, Louis A. - Hollis, James E. House | 23 Lime St | Boston |
| Evergreen Cemetery - Westfall, Lt. John H. Cannon | 2060 Commonwealth Ave | Boston |
| Not Named in Database | 40 Bowen Ave | Medford |
| Not Named in Database | 36 Bowen Ave | Medford |
| Ames Shovel and Tool Company Blacksmith Shop | 28 Main St | Easton |
| Belcher, W. House | 153 Winthrop St | Winthrop |
| Not Named in Database | 263 Winthrop St | Winthrop |
| Tree of Knowledge Corner | Elm St | Duxbury |
| Dixon, Arthur House | 92-94 Charles River Rd | Watertown |
| Barrett, James House | 13 Sheridan St | Easton |
| Not Named in Database | 132 Myrtle St | Boston |
| Not Named in Database | 20 Revere St | Boston |
| Losordo, John J. House | 980 Brush Hill Rd | Milton |
| Hubbard, T. H. House | 40 Otis St | Watertown |
| Agoos, Lassar House | 50 American Legion Hwy | Boston |
| Plymouth Cordage Company Worker Housing | 94-100 Spooner St | Plymouth |
| Not Named in Database | 394 Court St | Plymouth |
| North Baptist Church Parsonage | 365 Hartford Ave | Bellingham |
| Mackey Auto Repair Shop | 40 Franklin St | Wrentham |
| Smith, William D. House | 4 Shears St | Wrentham |
| Blake - Ray House | 93 North St | Norfolk |
| Bates, Eliakim Adams House | 17 Main St | Hopkinton |
| Saint Anne's Roman Catholic Church Garage | 20 Boston Rd | Southborough |
| Ellis, Edward House | 14 Winthrop St | Marlborough |
| Marlborough Congregational Church Parsonage | 36 Bolton St | Marlborough |
| Sawin - Bullen - Bullard Stone Walls | 60 Brush Hill Rd | Sherborn |
| Edwards Congregational Church Chapel | 11 Elm St | Framingham |
| Cutler Barn | 338 North St | Medfield |
| Morse's Waste Weir | Dale St | Wellesley |
| Buckley, Dr. Francis C. House and Office | 25 Main St | Foxborough |
| Draper, Joseph House | 1683 High St | Westwood |
| Baker, Lucy Hall Double House | 9-11 Turnpike St | Easton |
| Kirkham, John House | 4 Solon St | Wellesley |

| HISTORIC SITE NAME | ADDRESS | TOWN NAME |
|---|---|---|
| Howes, G. W. House | 21 Laurel Ave | Wellesley |
| Mann, Herman House | 12 Church St | Dedham |
| Parradee, John - Kenney, Ralph House | 47 School St | Weston |
| Goldthwaite, James A. House | 173 Bellevue Rd | Watertown |
| Not Named in Database | 417 Common St | Belmont |
| Underwood, Lyman Cottage | 50 Common St | Belmont |
| I-95 Bridge over Penn Central Railroad | I-95 | Dedham |
| Child, Isaac House | 209 Newton St | Brookline |
| Daniels, Richard - Goldsmith, Henry L. House | 266 Poplar St | Boston |
| Not Named in Database | 273 Walnut St | Brookline |
| Loring, Thatcher House | 92 High St | Brookline |
| Not Named in Database | 88 Walnut St | Brookline |
| Not Named in Database | 208-210 Wachusett St | Boston |
| Not Named in Database | 24 Deering St | Boston |
| Turrell, E. M. Carriage House | 12R Westminster Ave | Boston |
| Not Named in Database | 127 Marcella St | Boston |
| L and P Gas Station | 72-74 Roxbury St | Boston |
| Walter Baker Chocolate Company - Ware Mill | 2 Adams St | Milton |
| Griffin, Robert B. Row House | 14 Magnolia St | Boston |
| King, Franklin Double House | 19-21 Trull St | Boston |
| Rhodes, Edgar House | 92 Evans Rd | Brookline |
| Ridlon, Frank House | 140 Naples Rd | Brookline |
| Webber, John P. House | 197-199 Longwood Ave | Brookline |
| Not Named in Database | 25 Follen St | Cambridge |
| Not Named in Database | 52 Copeland St | Boston |
| Ames, S. T. - Osborn, Emily House | 236 Marlborough St | Boston |
| Stone, Phineas J. Double House | 19-21 Concord St | Boston |
| Hurley Building | 20-29 Union Sq | Somerville |
| Not Named in Database | 88-90 Corey St | Boston |
| Not Named in Database | 2197 Dorchester Ave | Boston |
| Andrew Street Car Transfer Station | Dorchester Ave | Boston |
| Blue Diner | 31 South St | Boston |
| Sherwin, Thomas House | 10 Revere St | Boston |
| Beals, William T. Building | 40-42 Winter St | Boston |
| Not Named in Database | 236 Park St | Boston |
| Not Named in Database | 15-21 Union St | Boston |
| Not Named in Database | 6 Cleveland St | Boston |
| Not Named in Database | 42 Clarkson St | Boston |
| Not Named in Database | 40 Beacon St | Chelsea |
| Paine, George W. House | 100 North Franklin St | Holbrook |
| Cushing, Benjamin House | 62 Furnace St | Halifax |
| Poole, Nathan House | 210-212 Webster St | Rockland |
| Turner, John House | 147-149 Washington St | Pembroke |
| Brooks, Nathaniel Jr. House | 296 Main St | Norwell |
| Libby, Ernest House | 16 Belcher Cir | Milton |
| Damon House | 770 First Parish Rd | Scituate |
| LaCount, Mary House | 249-251 President's Ln | Quincy |
| Not Named in Database | 16 Faxon Ave | Quincy |
| Fore River Club House | Follett St | Quincy |
| Pratt, Francis B. House | 147 Middle St | Weymouth |
| Tewksbury - Smith - Donovan House | 30 Beal St | Winthrop |
| Thayer, Joshua Building | 114 North St | Hingham |
| Thaxter, Dr. Thomas House | 176 Main St | Hingham |
| Nardo, Vincent House | 272 North Main St | Cohasset |
| Moors, Joseph Benjamin House - Belcliffe | 11 Jerusalem Road Dr | Cohasset |
| Sylvester, Danforth P. House | 15 Border St | Cohasset |
| Not Named in Database | 500 Washington St | Duxbury |
| Jordan, Simeon House | 337 Old Main St | Marshfield |
| Hall, Winthrop T. House | 76 Prospect St | Marshfield |
| Thomas - Webster Estate - Farm Drives | 238 Webster St | Marshfield |
| Beckjord, Mary H. House | 98 King Caesar Rd | Duxbury |
| Kelly, Edmund S. House | 310 King Caesar Rd | Duxbury |
| Not Named in Database | 183 Babcock St | Brookline |
| Not Named in Database | 93 Meredith Cir | Milton |
| Not Named in Database | 103 Cliff Rd | Milton |

| HISTORIC SITE NAME | ADDRESS | TOWN NAME |
|---|---|---|
| Vedanta Centre Cottage | 130 Beechwood St | Cohasset |
| Not Named in Database | 11 Locust Rd | Weston |
| Palmer, A. House | 34 Church St | Norwell |
| Sherman, William B. House | 37 Grampian Way | Boston |
| Not Named in Database | 19 Savin Hill Ct | Boston |
| Newell, George A. - Bangs, E. A. Commercial Block | 55-59 Charles St | Boston |
| Hub Motor Company | 1283 Washington St | Boston |
| Pratt, William House | 5 Charles St | Natick |
| Massachusetts Chemical Company Reservoir | Washington St | Walpole |
| NRDEC Building #36 - Engineering Building | First Ave | Natick |
| Sacred Heart Roman Catholic Church Rectory Garage | 19 Eliot St | Natick |
| Middlesex Canal | Middlesex Canal | Boston |
| Hardwick House | 28-30 Mechanic St | Quincy |
| Fay, Charles E. House | 42 Bailey Rd | Watertown |
| Christian Science Center Plaza Reflecting Pool | Huntington Ave | Boston |
| Not Named in Database | 33 Anderson St | Boston |
| Not Named in Database | 121 Pinckney St | Boston |
| Pondville Cemetery - Pond, Hon. Lucus Plot | Everett St | Norfolk |
| Saint Mark's Episcopal Church Pole and Box Signs | 73 Columbia Rd | Boston |
| Childs, William House | 61 Granite Ave | Boston |
| Childs, Curtis Francis - Atwood, Simeon House | 20 Wentworth St | Boston |
| Blue Hills Reservation Culvert System | Blue Hills Reserv | Braintree |
| Shaw, Joshua House | 138 Bedford St | Middleborough |
| Not Named in Database | 185 Main St | Medway |
| Not Named in Database | 76 Grove St | Hopkinton |
| McFarland Barn | 180 Hayden Rowe St | Hopkinton |
| Sears House | 30 Sears Rd | Southborough |
| Saint Mark's School Bath House | Marlborough Rd | Southborough |
| Parsons, Henry House | 43 Winthrop St | Marlborough |
| Brigham, George - Davenport, Almira House | 34 Fairmount St | Marlborough |
| Not Named in Database | 95 Church St | Marlborough |
| Fitts, Arthur M. Three Decker #1 | 46-48 Frederick St | Framingham |
| Not Named in Database | 241 South St | Foxborough |
| Marshall, Benjamin House | 1823 Washington St | Stoughton |
| Hubbard, Charles Townsend Pump House | 136 Ridgeway | Weston |
| Youlden's | 563-571 High St | Westwood |
| Not Named in Database | 18 Marion St | Dedham |
| Aetna Mills Administration Building | 452 Pleasant St | Watertown |
| Haynes, Alberto F. House | 18 Marshall St | Watertown |
| Not Named in Database | 34 Walnut St | Watertown |
| Brookwood Farm | 11 Blue Hill River Rd | Canton |
| Pierce, Jacob W. House | 123 Dean Rd | Brookline |
| Sacred Heart Roman Catholic Church | 169 Cummins Hwy | Boston |
| Not Named in Database | 98-100 Brook St | Brookline |
| Greenwood, Sarah Elementary School | 180 Glenway St | Boston |
| Not Named in Database | 83 Windsor St | Boston |
| Not Named in Database | 17-19 Thomas St | Boston |
| Not Named in Database | 3 Emerson St | Belmont |
| Bamford, Albert J. Auto Shed | 40 Abbottsford Rd | Brookline |
| Union Railway Carbarn | 25-33 Dunster St | Cambridge |
| Not Named in Database | 246-254 Elm St | Somerville |
| Whitney, George H. B. and Etta House | 41 Elmore St | Boston |
| Valentine Soap Workers' Cottage | 101 Pearl St | Cambridge |
| Gordon, Charles House | 167 Marlborough St | Boston |
| Not Named in Database | 32 Greenwich St | Boston |
| Not Named in Database | 19 Worcester Sq | Boston |
| Copley Hotel | Exeter St | Boston |
| Not Named in Database | 35 Appleton St | Boston |
| Not Named in Database | 20 Appleton St | Boston |
| Hemenway House for Assisted Living | 11-13 Nassau St | Boston |
| Beal and Lilley House | 431 Beacon St | Boston |
| Tremont Street Methodist Church | 740 Tremont St | Boston |
| Old Colony Trust Company - Temple Place Branch | 52-58 Temple Pl | Boston |
| Sumner, Charles House | 20 Hancock St | Boston |
| Lawrence, Abbott House | 7-8 Park St | Boston |

| HISTORIC SITE NAME | ADDRESS | TOWN NAME |
|---|---|---|
| Cox, George D. Row House | 16 Worthington St | Boston |
| Underwood, Charles House | 119 Newbury St | Boston |
| Boston Lunatic Hospital - F Ward | 591 Morton St | Boston |
| Boston Wharf Company Building | 44-54 Farnsworth St | Boston |
| Bray, Joseph E. House | 24 Sullivan St | Boston |
| Page, Benjamin House | 284 Bunker Hill St | Boston |
| Not Named in Database | 34 Medford St | Chelsea |
| Avon Sole Building | School St | Holbrook |
| Thayer, George House | 376 North Franklin St | Holbrook |
| Blanchard, Leonard House | 63 Franklin St | Rockland |
| Poole, Cyrus House | 27 Wall St | Rockland |
| Not Named in Database | Parsonage Rd | Plympton |
| Barstow, Abby Eells House | 31 Broadway | Hanover |
| Martin, Annie M. House | 94 Glendale Rd | Quincy |
| Gullikson, Edward House | 217 President's Ln | Quincy |
| Smith, Robert D. Monument | 20 Sea St | Quincy |
| Not Named in Database | 617 Broad St | Weymouth |
| Not Named in Database | 11 Shawmut Ave | Weymouth |
| Not Named in Database | 379-385 Meridian St | Boston |
| Bennett Houses | 31 Division St | Chelsea |
| Leighton - Worcester House | 93 Crest Ave | Winthrop |
| Not Named in Database | 40 Elm St | Hingham |
| Lewis, Joanna K. House | 187 Main St | Hingham |
| Braxton, Samuel H. House | 39 Deep Run | Cohasset |
| Cadoza, Levindo - Cadose, Levi House | 10 Parker Ave | Cohasset |
| Baldwin House | 96 Crafts Rd | Brookline |
| Plainville Cemetery | School St | Marshfield |
| Briggs, James House | 436 Cushing Hwy | Scituate |
| Not Named in Database | 24 Curtis St | Scituate |
| Hatch, Josiah House | 109 Laurel St | Duxbury |
| Bates House | 10 Mount Hope St | Norwell |
| Farrar, Herbert W. House | 35 School St | Hingham |
| Bassett - Lucas House | 45 Old Harbor St | Boston |
| Not Named in Database | 171-173 Savin Hill Ave | Boston |
| Saint Kevin Roman Catholic Convent | 35 Bird St | Boston |
| Not Named in Database | 108 West St | Randolph |
| Immaculate Conception Roman Catholic Church | 45 Alewife Brook Pkwy | Cambridge |
| North Bellingham Cemetery Receiving Tombs | Hartford Ave | Bellingham |
| Geer, Walter House | 31 Brook Hill Rd | Milton |
| Huxley, Edith A. House | 24 Gage St | Needham |
| Murphy, Patrick House | 68 Elm St | Easton |
| Not Named in Database | 38 Touro Ave | Medford |
| Guay's System Bakery | 1455 Hancock St | Quincy |
| Plimpton, Austin S. Garage | 89 Cordaville Rd | Ashland |
| Not Named in Database | 226-228 Chestnut Ave | Boston |
| Suffolk Downs Maintenance Building | 525 McClellan Hwy | Revere |
| Plymouth Cordage Company Cooperative Store | 381 Court St | Plymouth |
| Porter, Rodolphius - Hobart, Francis A. House | 37 Holbrook St | Braintree |
| Atwood, J. House | 57 Cedar St | Middleborough |
| Ritter, Theodore House | 75 Fisher St | Medway |
| Tyler, N. H. House | 4 Wood St | Southborough |
| Connors, P. House | 12 Maple St | Hopkinton |
| Cunningham, John and Carrie - Meisenheimer, Joseph Frederick House | 36 Ash St | Hopkinton |
| Not Named in Database | 89 Framingham Rd | Southborough |
| Framingham Christian Reformed Church | 115 Edgebrook Rd | Framingham |
| Dexter, George Fence | 190 Maple St | Sherborn |
| Not Named in Database | 21 Ward Ln | Sherborn |
| Mason, Sen. Walter N. House | 27 West Central St | Natick |
| North Main Street Bridge over Penn Central RR | North Main St | Natick |
| Weston Metering Chamber #2 | Potter Rd | Framingham |
| Shackley, Charles A. House | 1271 Washington St | Norwood |
| Crofoot, Charles E. Gear Worker Housing | 25 Central St | Easton |
| Rising Sun Stove Polish Factory - Storehouse | 35 Pequit St | Canton |
| Ponkapoag Plantation Marker | Pine St | Stoughton |

| HISTORIC SITE NAME | ADDRESS | TOWN NAME |
|---|---|---|
| Boston School for the Deaf - Pump House | 800 North Main St | Randolph |
| Not Named in Database | 47 Garden Rd | Wellesley |
| Not Named in Database | 6 Midland Rd | Wellesley |
| Swain, Ann House | 117 Abbott Rd | Wellesley |
| Not Named in Database | 10 Morton St | Wellesley |
| Peabody, Ella House | 28 Livermore Rd | Wellesley |
| Not Named in Database | 121 Village Ave | Dedham |
| Not Named in Database | 74 Wellesley St | Weston |
| Not Named in Database | 44 Wellesley St | Weston |
| Warren, Nathan House | 50 Weston St | Waltham |
| Tainter, Daniel A. House | 205 Mount Auburn St | Watertown |
| Not Named in Database | 57-59 Slade St | Belmont |
| Minot, George House | 1425 Brush Hill Rd | Milton |
| Cordingly, William R. House | 77 Norfolk Rd | Brookline |
| First Congregational Church | 495 Canton Ave | Milton |
| Bolster, Solomon A. House | 4 Cobden St | Boston |
| Not Named in Database | 53 Marcella St | Boston |
| Hartnett, Patrick J. Three Decker | 46 Creighton St | Boston |
| Emmel, Charles Two-Family House | 45 Wenham St | Boston |
| Hildreth House | 378 Neponset Ave | Boston |
| Norton, E. Russell Garage | 41 Powell St | Brookline |
| Not Named in Database | 6 Mercer Cir | Cambridge |
| Crimson Building Annex | 22 Plympton St | Cambridge |
| Not Named in Database | 33 Cunard St | Boston |
| Morse, C. A. House | 29 Gloucester St | Boston |
| Lawrence, S. E. House | 61 Commonwealth Ave | Boston |
| Not Named in Database | 20 Rutland Sq | Boston |
| Not Named in Database | 106-108 Inman St | Cambridge |
| Walker, Elijah House | 12 Pleasant Ave | Somerville |
| Hopkins, Elisha House | 237 School St | Somerville |
| Not Named in Database | 37 Milford St | Boston |
| Perrin, Augustus - Emmons, Henry House | 63 Perrin St | Boston |
| Wainwright, Henry House | 413 Beacon St | Boston |
| Wolcott, Huntington House | 238 Beacon St | Boston |
| Not Named in Database | 1515 River St | Boston |
| Tremont Estates Building | 549-553 Tremont St | Boston |
| Peters, Andrew J. - Proctor, Thomas F. House | 36 Symmes St | Boston |
| Snow, Gideon - Loring, Caleb W. House | 1144-1148 Washington St | Boston |
| Ruggles, Edward Hutchinson Robbins House | 1061-1063 Washington St | Boston |
| Schneider, John Three Decker | 26 Clive St | Boston |
| Not Named in Database | 22 Hull St | Boston |
| Trinity Baptist Church | 65 Trenton St | Boston |
| Not Named in Database | 10 Soley St | Boston |
| Rogers, H. P. House | 170 Riverside Ave | Medford |
| Drake, Ira - Beals, Martin House | 1600 Central St | East Bridgewater |
| White, Col. Simeon Shoe Factory | 115 Belcher St | Holbrook |
| Lakeview Cemetery | 16 Pond St | Weymouth |
| Churchill, Oliver Jr - Choate, Charles B. House | 90 Brook St | Plympton |
| Not Named in Database | 169 Wapping Rd | Kingston |
| Fox Hill Shipyard Marker | 56 Brigantine Cir | Norwell |
| Not Named in Database | 96 Greenleaf St | Quincy |
| Not Named in Database | 761 Columbia Rd | Boston |
| Not Named in Database | 50 Pleasantview Ave | Weymouth |
| Bates, Rufus House | 829 Commercial St | Weymouth |
| Rice Tavern | 880 Broad St | Weymouth |
| Slade, H. A. Printing Offices | 18 Fourth St | Chelsea |
| Clemens, Chester H. House | 36 Mill Ln | Hingham |
| Not Named in Database | 43-45 Thaxter St | Hingham |
| Galiano, Louis House | 7 Telegraph Ave | Hull |
| Smith, Charles R. O. House | 33 Tupelo Rd | Cohasset |
| Nichols, Edward House | 43 Tower Ln | Cohasset |
| Jones, Charles H. Jr. House | 39 Atlantic Ave | Cohasset |
| Dwyer, Bernard Building | 39 Eliot Cresc | Brookline |
| Thomas, Maj. Joseph S. House | 14 Surplus St | Duxbury |
| Saint George House Inn and Restaurant | 576 Washington St | Duxbury |

| HISTORIC SITE NAME | ADDRESS | TOWN NAME |
|---|---|---|
| Scituate Water Works Pumping Station | 133 Beaver Dam Rd | Scituate |
| Swift, Jesse G. Guest House | 74 Hollett St | Scituate |
| Dunbar, M. House | 269 Chapman St | Canton |
| Brigham Cemetery - Brigham - Morrison Monument | West Main St | Marlborough |
| Litchfield, Lothrop House | 300 Clapp Rd | Scituate |
| Not Named in Database | 45 Marilyn Rd | Milton |
| Coates, Ralph W. House | 16 Locust Rd | Cohasset |
| Hassett, Sheldon L. House | 24 Buttonwood Ln | Cohasset |
| Not Named in Database | 62 Old Colony Rd | Weston |
| Not Named in Database | 180 Warren St | Randolph |
| Not Named in Database | 153 Dorchester St | Boston |
| Johson - Hills Double House | 61 G St | Boston |
| Not Named in Database | 116 Victory Rd | Boston |
| Not Named in Database | 7 Wave Ave | Boston |
| Old Harbor Reservation Parkway - Columbia Road | Columbia Rd | Boston |
| Pratt, Elmer H. House | 89 Ripley Rd | Cohasset |
| Wadsworth, Ichabod House | 809 Mayflower St | Duxbury |
| Not Named in Database | 32-34 Wright Ave | Medford |
| Bicknell, Thomas House | 3 Pearl St | Weymouth |
| Crosby - McNeil House | 197-205 Winthrop St | Winthrop |
| Boston and Albany Railroad Signal Tower | 76 Chestnut St | Ashland |
| Not Named in Database | 34-36 Maple Ave | Sudbury |
| Duxbury World War I Memorial | 862 Tremont St | Duxbury |
| Not Named in Database | 108 County Rd | Plympton |
| Perkins - Wilbur, Seth La Forrest House | 198 Main St | Plympton |
| Plymouth Cordage Company Storehouse #10 | Court St | Plymouth |
| Leavitt, Ward House | 507 Brook Rd | Milton |
| Downes, George House | 964 Pleasant St | Canton |
| Stenbuck, Jack M. House | 5 Arlington Rd | Brookline |
| McCrossin, Hillary House | 42 Jefferson Rd | Brookline |
| Barker, W. Gardner House | 33 Fairway Rd | Brookline |
| Hancock Village Duplex | 56-98 Gerry Rd | Brookline |
| Not Named in Database | 51 Woodcliff Rd | Brookline |
| Goggin, John House | 46 Park St | Arlington |
| Cheney, Abigail House | 75 High St | Newton |
| Cunningham, Luther T. House | 132 High St | Newton |
| Leavitt, Edward P. House | 149 Pearl St | Newton |
| Evans, Rufus O. - Cutler, George House | 55 Carleton St | Newton |
| Bacon, Joseph Newman - Everett, Alice Lydia House | 14-18 Bacon St | Newton |
| Hamblen House | 136 Washington St | Newton |
| Not Named in Database | 12 Marlboro St | Newton |
| Henry, John Q. House | 9 Eldredge St | Newton |
| Watertown Street, 511 | 511 Watertown St | Newton |
| Lowry, Rev. Samuel E. House | 259 California St | Newton |
| Not Named in Database | 40 Faxon St | Newton |
| Sanger, Calvin P. House | 67 Eddy St | Newton |
| Barker, Charles House | 22 Perkins St | Newton |
| Moody, Watson G. House | 14 Rowe St | Newton |
| Eager, George R. - Crafts, Amasa House | 35 Studio Rd | Newton |
| Beecher, Pat House | 33 Beecher Terr | Newton |
| Not Named in Database | 775 Commonwealth Ave | Newton |
| Nowick, Bennett House | 72 Oxford Rd | Newton |
| Munroe, Irving House | 2 Newbury Terr | Newton |
| Butler, George House | 84 Sumner St | Newton |
| Peckham, Joseph House | 4 Rockledge Rd | Newton |
| Witherell, Jacob B. House | 191 Elliot St | Newton |
| Smith, Charles A. House | 178 Nehoiden Rd | Newton |
| Lenox, Samuel House | 83 Lenox St | Newton |
| Not Named in Database | 11 Beechcroft Rd | Newton |
| Williams, Ben Ames House | 124 Chestnut Hill Rd | Newton |
| Not Named in Database | 1345-1355 Washington St | Newton |
| Not Named in Database | 66 Goddard St | Newton |
| Not Named in Database | 154 Oliver Rd | Newton |
| Not Named in Database | 133 Fuller St | Newton |
| Not Named in Database | 145 Dartmouth St | Newton |

| HISTORIC SITE NAME | ADDRESS | TOWN NAME |
|---|---|---|
| Not Named in Database | 14 Gardner St | Newton |
| Not Named in Database | 83 Morrill St | Newton |
| Lindsay, John W. - Baldwin, F. Spencer House | 19 Balcarres Rd | Newton |
| Not Named in Database | 46 Harding St | Newton |
| Not Named in Database | 57 Adams St | Newton |
| Not Named in Database | 107 Linwood Ave | Newton |
| Not Named in Database | 26-28 Melbourne Ave | Newton |
| Not Named in Database | 49 Chinian Path | Newton |
| Not Named in Database | 32 Kappius Path | Newton |
| Not Named in Database | 22 Nightingale Path | Newton |
| Not Named in Database | 633 Saw Mill Brook Pkwy | Newton |
| Not Named in Database | 572 Saw Mill Brook Pkwy | Newton |
| Not Named in Database | 70 Truman Rd | Newton |
| Not Named in Database | 25-27 Bencliffe Cir | Newton |
| Not Named in Database | 75 Esty Farm Rd | Newton |
| Not Named in Database | 9-11 Prospect St | Newton |
| Farrell, John House | 24 West St | Newton |
| Lamson, Helen F. House | 298 Central St | Newton |
| Dresser, Mary A. House | 795 Chestnut St | Newton |
| Not Named in Database | 41-43 Westchester Rd | Newton |
| Not Named in Database | 23 Houston Ave | Milton |
| Not Named in Database | 84 Audubon Rd | Milton |
| Not Named in Database | 145 Audubon Rd | Milton |
| Not Named in Database | 30 Winthrop St | Milton |
| Sudbury Waste Weir D | Park St | Newton |
| Bevilacqua, Raffaele Building | 95 Prince St | Boston |
| Not Named in Database | 29 Sheafe St | Boston |
| Holt, Ruth House | 19 Myrtle St | Medford |
| Morgan, George G. W. House | 25 Myrtle St | Medford |
| Not Named in Database | 107 Spring St | Medford |
| Not Named in Database | 63-65 Washington St | Medford |
| Gorfinkle and Barkin Rowhouse | 89-99 Marion St | Brookline |
| Hickey, John House | 60 Mechanic St | Canton |
| Carver Cotton Gin Company - Punch Room Store House | 15 Whitman St | East Bridgewater |
| Mount Auburn Cemetery - First Corps of Cadets Memorial | 580 Mount Auburn St | Watertown |
| Not Named in Database | 60 Intervale St | Boston |
| Mann, Joseph House | 26 Oak St | Randolph |
| Not Named in Database | 35 Pond Ln | Randolph |
| Cattanach, John House | 22 Vesey Rd | Randolph |
| Not Named in Database | 1626 Commonwealth Ave | Boston |
| Hussey, Elliot House | 99 Waldeck Rd | Milton |
| Not Named in Database | 58 Webster Rd | Milton |
| Not Named in Database | 87 Garden St | Milton |
| Not Named in Database | 64 Crescent Ave | Scituate |
| Davenport Mansion - Front Garden | 1465 Brush Hill Rd | Milton |
| Porter, David R. - Angell, James E. Carriage Barn | 67 Magoun Ave | Medford |
| Emerson, Elizabeth M. and John A. C. House | 42 Dudley St | Medford |
| Sherman, Herbert L. and Adaline House | 27 Clover St | Belmont |
| Nesbett, Dr. Norman Beverly Dental Office | 106 Concord Ave | Belmont |
| Atkins, Robert W. - Baxter, Richard A. and Marion House | 23 Orchard St | Belmont |
| Not Named in Database | 5 Cheever Ct | Boston |
| Not Named in Database | 28 Connolly St | Randolph |
| Not Named in Database | 31 Connolly St | Randolph |
| Grenier, Raymond J. and Arline Millicent Warburton House | 142 Prince St | Newton |
| Tower, Frank Stanley and Mary Helen Pumphrey House | 56 Somerset Rd | Newton |
| Bowker, Clyde Anderson and Mabel Frances Dyer House | 751 Broadway | Hanover |
| Wetherbee, Hannah W. House | 43 Maple St | Boston |
| Waite, Frederick C. and Anne M. House | 61 Crowninshield Rd | Brookline |
| Thomas, Edward House | 67 Perry St | Brookline |
| Hewall, L. C. House | 66-68 Stedman St | Brookline |
| Not Named in Database | 15 Colbourne Cresc | Brookline |
| Not Named in Database | 85 Park St | Easton |
| Stanislaus, Henry Horatio and Gladys House | 107-109 Colbourne Cresc | Brookline |
| Boyd, James A. - Berry, George Apartments | 11 Claflin Rd | Brookline |
| Pierce, Samuel B. Row House | 183 Magnolia St | Boston |

| HISTORIC SITE NAME | ADDRESS | TOWN NAME |
|---|---|---|
| Hale, Henry and Sarah House | 23 Alpine St | Boston |
| Checkerton, The | 10-12 Cottage St | Brockton |
| Brockton VA Hospital - Incinerator Building | 940 Belmont St | Brockton |
| Fisher, G. H. House | 45 Dedham St | Wrentham |
| Stewart, Robert A. House | 35 East St | Franklin |
| Donnelly, John B. House | 5 Fenton St | Hopkinton |
| Eames House | 45 East St | Hopkinton |
| Concord Street Bridge over Sudbury River | Concord St | Ashland |
| O'Connell, John Shoe Factory Worker Housing | 41 John St | Marlborough |
| Not Named in Database | 19 Devens St | Marlborough |
| Medfield State Hospital - Ventilator | 45 Hospital Rd | Medfield |
| Medfield State Hospital - Clark Building Lawn | 45 Hospital Rd | Medfield |
| Gary, James House | 30 Granite St | Foxborough |
| Wood, Dr. Joshua - Sumner House | 46 Mechanic St | Foxborough |
| Orthodox Congregational Church | 17 West St | Mansfield |
| Plimpton Elementary School | 154 North St | Foxborough |
| Veterans Monument | Winter St | Norwood |
| Seaward, Lucy House | 57 Seaver St | Wellesley |
| Shaw, John W. House | 48 Laurel Ave | Wellesley |
| Not Named in Database | 69 Common St | Dedham |
| Talbot House | 494 Washington St | Dedham |
| Holman, Louis A. House | 20 Oakland Ave | Needham |
| Not Named in Database | 176 Trapelo Rd | Belmont |
| Hoyt, Richard House | 184 Dean Rd | Brookline |
| Tyler, Grace F. House | 219 Buckminster Rd | Brookline |
| Davidson, Roscoe L. - Stevens, Gertrude Garage | 338 Clinton Rd | Brookline |
| Not Named in Database | 44 1/2 Burroughs St | Boston |
| Not Named in Database | 8 Fairfax Rd | Milton |
| Milton Village Trolley Station | Adams St | Milton |
| Page, Charles J. House | 248 Amory St | Boston |
| Holdsworth, Squire House | 14 Elm St | Boston |
| Not Named in Database | 30 Millmont St | Boston |
| Not Named in Database | 5-23 Doane St | Boston |
| Not Named in Database | 65 Dudley St | Boston |
| Saint John's Seminary Main Entrance Gate | 9 Lake St | Boston |
| Rowe, J. H. Farm Worker's Double House | 25-27 Lee St | Boston |
| Birch and Cadigan Building | 3-10 Bradford Terr | Brookline |
| Site of First Brookline School House | Saint Mary's St | Brookline |
| Winthrop Street Bridge | Winthrop St | Medford |
| Southack, George House | 10 Greenville St | Boston |
| Hotel Norfolk | 30 Norfolk St | Cambridge |
| Thomas - Pierce Apartment Building | 71 Gainsborough St | Boston |
| Not Named in Database | 39 Copeland St | Boston |
| Not Named in Database | 1687 Commonwealth Ave | Boston |
| Sears, W. T. House | 13 Gloucester St | Boston |
| Wilson, John B. - Wilson, Charles Town House | 1 Cordis St | Boston |
| Wells, John Row House | 34 Oak St | Boston |
| Carlson, Wilfried J. Two-Family House | 132-134 Beech St | Boston |
| Coburn, James P. House | 3 Coburn Ct | Boston |
| Charlestown Heights - Granite Retaining Wall | Medford St | Boston |
| Wentworth, Marshall Town House | 464 Park Dr | Boston |
| Canny, Patrick Building | 441 Hanover St | Boston |
| Not Named in Database | 2-4 Salem St | Boston |
| Not Named in Database | 195 Salem St | Boston |
| Not Named in Database | 45 Springhill Ave | Bridgewater |
| Tirrell, Alfred House | 11 Pond St | Weymouth |
| Burrage, Albert C. and Company Worker Housing | 312 Pleasant St | Hanson |
| Beale, Benjamin House | 4 Brackett St | Milton |
| Adams Brothers Broken Column | 20 Sea St | Quincy |
| Not Named in Database | 74 Graham St | Quincy |
| Not Named in Database | 110-112 Sagamore St | Quincy |
| Not Named in Database | 15 Norfolk St | Weymouth |
| Not Named in Database | 24 Hawthorne St | Weymouth |
| Not Named in Database | 35 Williams St | Chelsea |
| Gerrish, George Rowhouse | 82 Division St | Chelsea |

| HISTORIC SITE NAME | ADDRESS | TOWN NAME |
|---|---|---|
| Beal, James S. House | 638 Main St | Hingham |
| Not Named in Database | 7 Emerald St | Hingham |
| Ainslie, Wilbur House | 9 Doane St | Cohasset |
| Poland, William E. House | 33 Red Gate Ln | Cohasset |
| Robinson, Thomas House | 150 Linden Dr | Cohasset |
| Ryan, John A. House | 181 Linden Dr | Cohasset |
| Cutting, Capt. Clark House | 117 South Main St | Cohasset |
| Tower, Samuel Delano House | 184 South Main St | Cohasset |
| Second Congregational Church Parsonage | 53 Highland Ave | Cohasset |
| Boston Common Fence | Boston Common | Boston |
| Charlestown Navy Yard - Bldgs 238-240 and 246-255 | Navy Yard | Boston |
| Not Named in Database | 14 Cedar St | Duxbury |
| Ewell Blacksmith Shop - Bo's Store | 185 Old Main St | Marshfield |
| Harrub, Darius House | 11 Elm Pk | Scituate |
| Mann, J. House | 751 Washington St | Canton |
| Stony Brook Reservation - Dedham Parkway | Dedham Pkwy | Dedham |
| Thompson, Philander Wood Shed | 121 Thompson St | Middleborough |
| Glazer, Jacob House | 135 Craig St | Milton |
| Not Named in Database | 102 Cabot St | Milton |
| Buckley, John F. Jr. House | 20 Hammond Ave | Cohasset |
| Brown, Dora House | 302 North Franklin St | Holbrook |
| Wilkinson, Eugene P. House | 45 Howe Rd | Cohasset |
| Myles Standish Burying Ground | Chestnut St | Duxbury |
| Not Named in Database | 259 River St | Norwell |
| Quinn, Timothy Barn | 95 South Main St | Sharon |
| Shepherd, Martha D. House | 15-17 Ashland St | Boston |
| Phelps, Luther S. House | 10 Caspian Way | Boston |
| Motley, John Lothrop School | 141 Savin Hill Ave | Boston |
| Woodbury, Jonathan H. House | 58 Temple St | Boston |
| Glapion, Louis - Middleton, George House | 5 Pinckney St | Boston |
| Harris, Joseph Apartment Building | 6 Buswell St | Boston |
| Leonard, Hannah House | 26 Billings St | Sharon |
| Not Named in Database | 64 West St | Randolph |
| Pratt, Henry House | 106 Liberty St | Randolph |
| Mahan, Patrick House | 68 South Main St | Natick |
| Adams, Abigail Birthplace Retaining Wall | 180 Norton St | Weymouth |
| Not Named in Database | 32-34 Golden Ave | Medford |
| Torrey, Lemuel Jr. House | 187 North St | Weymouth |
| Cricket Field | Hillside Ave | Needham |
| Hastings, Dr. Caroline Eliza House | 20 Cottage St | Sharon |
| Not Named in Database | 43 Chestnut St | Boston |
| Not Named in Database | 39 West Cedar St | Boston |
| Indian Monument | Plymouth St | Middleborough |
| Rays Woolen Company Worker Housing | 22 Maple St | Bellingham |
| Mann, Horace Birthplace Monument | East Central St | Franklin |
| Batchelder, John M. House | Jasper Hill Rd | Holliston |
| Wrentham State School Front Lawn | Emerald St | Wrentham |
| Barney, Thomas L. House | 45 Frairy St | Medfield |
| Maybry, Samuel D. House | 156 Hayden Rowe St | Hopkinton |
| Metcalf - Pratt House | 98 South St | Framingham |
| Not Named in Database | 1564 Concord St | Framingham |
| Ware, Vorestus Wheelwright Shop | 43 Goulding St | Sherborn |
| Cheever House | 30 Pond Rd | Wellesley |
| Not Named in Database | 203 South St | Foxborough |
| Morse, Newell House | 70 North St | Foxborough |
| Borderland State Park - Smith Farm Barn | 91 Bay Rd | Easton |
| Belvedere Apartments | 336 Washington St | Wellesley |
| Campbell, William House | 311 Glen Rd | Weston |
| Framingham Railroad Bridge (Milepost #12.02) | Intervale Rd | Weston |
| Not Named in Database | 51 Hillcrest Pl | Westwood |
| Dedham Public Library | 43 Church St | Dedham |
| Not Named in Database | 9 Townsend St | Waltham |
| Rogers House | 47 Norfolk Rd | Brookline |
| Not Named in Database | 287 Walnut St | Brookline |
| Keiffer, Lewis House | 151 Davis Ave | Brookline |

| HISTORIC SITE NAME | ADDRESS | TOWN NAME |
|---|---|---|
| Not Named in Database | 75 Sedgwick St | Boston |
| Not Named in Database | 31 High St | Brookline |
| Cruckshank, John D. House | 234 Brook Rd | Milton |
| Rablin, John House | 5 Cliff Rd | Milton |
| Bent, G. H. Company Factory | 7 Pleasant St | Milton |
| Page, Charles J. Double House | 227-229 Amory St | Boston |
| Weld, J. Gardiner House - Adams - Nervine Asylum | 990 Centre St | Boston |
| Not Named in Database | 8 Highland Park Ave | Boston |
| Not Named in Database | 79-87 Highland St | Boston |
| Misocha, James House | 94 Crawford St | Boston |
| Not Named in Database | 15 Christopher St | Boston |
| Channing Unitarian Church | 275 East Cottage St | Boston |
| Not Named in Database | 70 Bernard St | Boston |
| Sawyer, Seth F. House | 14 Monument Ct | Boston |
| Not Named in Database | 71 Hillside Terr | Belmont |
| Not Named in Database | 26 Staunton Rd | Belmont |
| Taintor, A. R. House | 67-69 Verndale St | Brookline |
| Not Named in Database | 68 Francis Ave | Cambridge |
| Not Named in Database | 1212-1228 Commonwealth Ave | Boston |
| Not Named in Database | 146 West Canton St | Boston |
| Baker, Seth R. B. Building | 61 Saint Botolph St | Boston |
| Not Named in Database | 53 Warren Ave | Boston |
| Ferdinand's Blue Store Addition | 17-19 Warren St | Boston |
| Sturtevant, Benjamin F. House | 8 Everett St | Boston |
| Coffin, U. F. House | 285 Newbury St | Boston |
| MacKentire, Eliab P. - Tufts, Nathan A. House | 37 Union St | Boston |
| Glynn, Martin T. and William Apartment Building | 313 E St | Boston |
| Market Street Burying Ground | 380 Market St | Boston |
| Blaban, Nathaniel House | 3 Blaban Pl | Boston |
| Robinson Soap Company Building | Medford St | Malden |
| Alger, Joseph III Show Pony Stable | 258 Pleasant St | West Bridgewater |
| Not Named in Database | South St | Bridgewater |
| Sprague, Jackson House | 55 High St | Bridgewater |
| Bridgewater Iron Mfg. Company Worker Housing | 37 Bolton Pl | Bridgewater |
| Alden, Dea. Joseph House | 768 High St | Bridgewater |
| Pratt, Joshua House | 385 Walnut St | East Bridgewater |
| Wyman, Leroy R. House | 26 Dalton Rd | Holbrook |
| Drew, George House | 635 Plymouth St | Halifax |
| Young, Adeline House | 29 Russell Pk | Quincy |
| Thomas House | 89-91 Putnam St | Quincy |
| Mount Wollaston Cemetery Receiving Tomb | 20 Sea St | Quincy |
| Boyd and Berry Three-Decker | 764 Columbia Rd | Boston |
| Not Named in Database | 29 Ledge Hill Rd | Weymouth |
| Kimball, Susan W. - Easton, Douglas House | 162 Middle St | Weymouth |
| Not Named in Database | 28 Eutaw St | Boston |
| Moses, Susie A. House | 3 County Rd | Chelsea |
| Not Named in Database | 18 New Bridge St | Hingham |
| Bailey, Samuel G. House | 24-26 Pleasant St | Hingham |
| Keene, Henry W. House | 10 Miles Rd | Hingham |
| Clark, Cyrus T. House | 58 Cottage St | Hingham |
| Training Annex Flammable Materials Storage | Leavitt St | Hingham |
| Charlestown Navy Yard - Oil Storehouse - Bldg 4 | Navy Yard | Boston |
| Not Named in Database | 33 Anchorage Ln | Duxbury |
| Sampson - Magoun House | 152 Plain St | Marshfield |
| Upham - Andrews House | 599 Summer St | Marshfield |
| Howland, Lottie House | 163 Island St | Marshfield |
| Bates, Hiram House | 22 Summer St | Scituate |
| Gould, Roland V. House | 12 Holly Ln | Cohasset |
| Not Named in Database | 10 Old Colony Rd | Weston |
| Blake, Levi - Campbell, George F. House | 118 Main St | Norfolk |
| Not Named in Database | 625 River St | Norwell |
| White, Timothy House | 102 Beaver Dam Rd | Scituate |
| Peterson, Capt. Peter House | 54 G St | Boston |
| Sturtevant, George W. House | 10 National St | Boston |
| Not Named in Database | 14-16 Castlerock St | Boston |

| HISTORIC SITE NAME | ADDRESS | TOWN NAME |
|---|---|---|
| Jeffers, Harriet C. House | 91 Franklin Ave | Chelsea |
| Tomczyk, Theresa House | 187 Webster Ave | Chelsea |
| Dorchester South Burying Ground Tool Shed Fndation | 2095 Dorchester Ave | Boston |
| Sullivan Square T Station | Alford St | Boston |
| Free Hospital For Women | 60 East Springfield St | Boston |
| Powers, Patrick H. House | 131-137 Highland Ave | Malden |
| Quincy Rehabilitation and Nursing Center | 11 McGrath Hwy | Quincy |
| Whiting, Moses House | 16-18 Royal St | Watertown |
| Alger, Lawrence House | 27-29 Fifield St | Watertown |
| Dunn, F. and J. L. Two-Family House | 19 Fenwood Rd | Boston |
| Not Named in Database | 105 Middle St | Braintree |
| Fitzpatrick, John L. House | 18 Oak St | Franklin |
| Ward, B. House | 182 Main St | Medway |
| Stone Mill Company Building #1 - Main Office Building | 161-165 Main St | Medway |
| Mahoney, John H. House | 19 Pleasant St | Holliston |
| O'Leary, James House | 52 School St | Holliston |
| Mattioli, Ercole House | 11 Newton St | Southborough |
| Hamilton, J. - Stinson, James E. House | 177 Edmands Rd | Framingham |
| Not Named in Database | 64 Farm Rd | Sherborn |
| Kenrick, Caleb House | 55 Glen St | Dover |
| Washington Street Bridge over Penn Central RR | Washington St | Natick |
| Not Named in Database | 179 North Main St | Mansfield |
| Newland - Wilbur, Oren House | 34 Newland St | Norton |
| Benson House | 79 Pine St | Dover |
| Not Named in Database | 5 Middlesex St | Wellesley |
| Jennings, Levi House | 277 Glen Rd | Weston |
| Immanuel Methodist Church | 545 Moody St | Waltham |
| Not Named in Database | 18 Newbern St | Boston |
| Roberts, Reuben L. House | 62 Upland Rd | Brookline |
| Not Named in Database | 141 Walnut St | Brookline |
| Cheverus Commercial Technical School | 20-24 Sunnyside St | Boston |
| Not Named in Database | 35 Deering St | Boston |
| Ford, Alfred Row House | 3 Grant St | Boston |
| Not Named in Database | 12 Thwing St | Boston |
| Not Named in Database | 24 Fairland St | Boston |
| Not Named in Database | 49 Millwood St | Boston |
| Clark, William R. Town House | 81 Coleman St | Boston |
| Swazey, Rev. Arthur - Ricker, Benjamin F. House | 10 Eagan Way | Boston |
| Shaw, Gardner H. Building | 1796-1812 Beacon St | Brookline |
| Not Named in Database | 35 Westlund Rd | Belmont |
| Not Named in Database | 2 Hubbard Pk | Cambridge |
| Warland, John House | 69 Brattle St | Cambridge |
| Walden Street Cattle Pass | Walden St | Cambridge |
| Thomas, Washington B. Apartment Building | 74 Symphony Rd | Boston |
| Harvard Club | 374 Commonwealth Ave | Boston |
| Crowninshield and Cabot House | 400 Marlborough St | Boston |
| Sturgis, Russell House | 190 Marlborough St | Boston |
| Not Named in Database | 177 Warren Ave | Boston |
| Not Named in Database | 83 Dartmouth St | Boston |
| Wood, C. A. - Peabody, F. H. House | 247 Berkeley St | Boston |
| Hollander Block, The | 56-58 Walnut St | Somerville |
| Pollard, Warren Quarry Worker Housing | 90-92 Vernon St | Somerville |
| Hughes, John A. House | 129 Perkins St | Somerville |
| Not Named in Database | 53 Appleton St | Boston |
| Not Named in Database | 437 Shawmut Ave | Boston |
| Stuart Building | 452-462 Boylston St | Boston |
| Dorchester Soldier's Monument | Winter St | Boston |
| Allen Building | 3 Linden St | Boston |
| Codman Building (10 Liberty Square Building) | 51-57 Kilby St | Boston |
| Custom House Garage, Old | 20 Custom House St | Boston |
| Dearborn, Harrison House | 544 Main St | Bridgewater |
| Not Named in Database | 74 Alden Sq | Bridgewater |
| Orcutt, Abiel House | 500 Chestnut St | Abington |
| Orcutt, Elisha Vining House | 1007 Hancock St | Abington |
| Nash, M. - Beal, John Q. House | 237 Central St | Rockland |

| HISTORIC SITE NAME | ADDRESS | TOWN NAME |
|---|---|---|
| Whittemore, Dr. George House | 21 Eaton St | Milton |
| Not Named in Database | 42 Narragansett Ave | Weymouth |
| Not Named in Database | 1230 Commercial St | Weymouth |
| Not Named in Database | 24 Drew Ave | Weymouth |
| Not Named in Database | 34 Unicorn Ave | Weymouth |
| Not Named in Database | 66 High St | Weymouth |
| Not Named in Database | 115 High St | Weymouth |
| Not Named in Database | 18 Clinton Rd | Weymouth |
| Saint Anthony of Padua Roman Catholic Church | 250 Revere St | Revere |
| Not Named in Database | 38 Hersey St | Hingham |
| Loring, G. M. Studio | 64R South St | Hingham |
| Not Named in Database | 123 Summer St | Hingham |
| Beal, Samuel House | 348 East St | Hingham |
| Leonard, Richard F. House | 148 Pond St | Cohasset |
| Chelsea Conversation | 171 Broadway | Chelsea |
| Sawyer, Dr. Thomas J. - Knight, George T. House | 114 Professor's Row | Somerville |
| Canton Hardware Company Double Worker Housing | 19-25 Kinsley Pl | Canton |
| Not Named in Database | 66 Marilyn Rd | Milton |
| Norfolk Fire and Police Stations | 100 Main St | Norfolk |
| Not Named in Database | 100 G St | Boston |
| Not Named in Database | 182 Grampian Way | Boston |
| Saint Anne Roman Catholic Church | 90 West Milton St | Boston |
| Otis Place Apartment House | 10 Otis Pl | Boston |
| Waite, Henry P. - Goward, Josiah Francis House | 63 Center St | Easton |
| Not Named in Database | 36A-B Joy St | Boston |
| Randall, William 0. - Mowatt, George Birnie House | 12 Holmes St | Easton |
| Congregational Church Cemetery - McCracken Monumnt | 2 Central St | Wellesley |
| Miller Hill Farm | 251 Gorwin Dr | Holliston |
| Lawrence House | 796 Pond St | Franklin |
| Fitch - Adams House and Barn | 97 Ash St | Hopkinton |
| Not Named in Database | 92 Newton St | Southborough |
| Strout, Charles House | 101 Salem End Rd | Framingham |
| McCarty, Thomas House | 62 Cotting Ave | Marlborough |
| Barnes House | 8-10 Broadmeadow St | Marlborough |
| Orchards, The | 166 Washington St | Holliston |
| Natick Army National Guard Armory Entrance Gates | 143 Speen St | Natick |
| Johnson, Charles W. House | 84 West Central St | Natick |
| Not Named in Database | 24 Haven St | Dover |
| Not Named in Database | 776 High St | Westwood |
| Westwood Town Hall | 580 High St | Westwood |
| McDonald, Alexander Block | 125-135 Mount Auburn St | Watertown |
| Potter, Briggs E. House | 93 Russell Ave | Watertown |
| Gibson, Florence House | 265 Dean Rd | Brookline |
| Little, Clarence C. House | 63 Goddard Ave | Brookline |
| Not Named in Database | 155 Aspinwall Ave | Brookline |
| Marden, Charles House | 66 Morton Rd | Milton |
| Hanly, Patrick House | 63 Walk Hill St | Boston |
| McKay, James D. House | 109 Glenway St | Boston |
| Not Named in Database | 1 Laurel St | Boston |
| Not Named in Database | 17 Whiting St | Boston |
| Not Named in Database | 26 Mount Pleasant Ave | Boston |
| Not Named in Database | 14 Monument Sq | Boston |
| Johnston, George W. Building | 1791-1801 Beacon St | Brookline |
| Cambridge Neighborhood House | 79 Moore St | Cambridge |
| Rice, Peter Building | 1485-1495 Beacon St | Brookline |
| Wason, Elbridge House | 26 Winchester St | Brookline |
| Shoosan, Harry House | 31 Russell St | Brookline |
| Goodenough, Carrie E. House | 80-82 Babcock St | Brookline |
| Weeks, Henry A. House | 19 Campbell Pk | Somerville |
| Whitney, Henry M. Row House | 57 Saint Stephen St | Boston |
| Volpe Center - Shipping and Receiving | 182 Binney St | Cambridge |
| Wheatland, George House | 321 Dartmouth St | Boston |
| Cities Service Refining Company Fuel Station | 69-71 Bow St | Somerville |
| Hemenway, Charles M. House | 40 Central St | Somerville |
| Not Named in Database | 33 Appleton St | Boston |

| HISTORIC SITE NAME | ADDRESS | TOWN NAME |
|---|---|---|
| Not Named in Database | 62-72 Essex St | Boston |
| Wheatland, G. House | 225 Beacon St | Boston |
| Beal and Lilley House | 421 Beacon St | Boston |
| Beal, James House | 104 Beacon St | Boston |
| Furbush, Milo House | 249 Emerson St | Boston |
| Varney, Shadrach - Sampson, Daniel House | 26 Adams St | Boston |
| Bailey's Ice Cream Parlor Building | 43-45 West St | Boston |
| Talbot, George Newell Building | 127 Tremont St | Boston |
| Not Named in Database | 6 North St | Boston |
| Brook Farm - Burkhardt, Gottlieb F. Obelisk | 670 Baker St | Boston |
| Western Avenue Bridge | Western Ave | Boston |
| Not Named in Database | 52 Clarkson St | Boston |
| Not Named in Database | 38 Springhill Ave | Bridgewater |
| Cherry Street Burial Ground | Cherry St | Bridgewater |
| Plymouth Rock Ice Cream Factory | 385 North Ave | Abington |
| Hunt, David House | 949 Union St | Rockland |
| Not Named in Database | 705 Circuit St | Hanover |
| Whiting, James House | 324 Pleasant St | Hanover |
| Tolman, Samuel and Hannah Eveleen Leland House | 40 Oakland Ave | Hanover |
| Adams National Historic Site - Adams Doghouse | 135 Adams St | Quincy |
| Adams, Abigail Cairn | 340 Franklin St | Quincy |
| Adams, John Birthplace | 133 Franklin St | Quincy |
| Webster, Daniel Elementary School | Lancaster St | Quincy |
| Not Named in Database | 52 Narragansett Ave | Weymouth |
| Not Named in Database | 62 Putnam St | Weymouth |
| Not Named in Database | 18 Shawmut St | Weymouth |
| Not Named in Database | 31 School St | Weymouth |
| Boston Army Supply Base - Building 31 | 3 Dolphin Way | Boston |
| Kenney, Richard House | 20 Mill Ln | Hingham |
| Burr, Lydia H. House | 349 Main St | Hingham |
| Cain, David House | 185 South St | Hingham |
| Beal, Capt. George - Gardner, Giles House | 26 Ship St | Hingham |
| Training Annex Petroleum, Oils & Lubricants Shed | Leavitt St | Hingham |
| James, Ezekiel Lincoln Barn | 309 King St | Cohasset |
| Not Named in Database | 115 Elm St | Kingston |
| Adams, Horatio House | 87 Summer St | Kingston |
| Brewster, Ichabod House | 290 High St | Duxbury |
| Ford, Jonathan Stetson House | 1256 Tremont St | Duxbury |
| Winsor, Zenas House | 112 Surplus St | Duxbury |
| Tilden, Hatch House | 1354 Union St | Marshfield |
| Joyce House | 87 Highland St | Marshfield |
| Merritt, Asa House | 156 Branch St | Scituate |
| Magee, John L. House | 225 King Caesar Rd | Duxbury |
| Tucker, Simeon - Mann, Isaac House | 220 York St | Canton |
| Stone, James C. - May, Lewis C. House | 9 Pemberton Rd | Wayland |
| Wayland Town Beach | Parkland Dr | Wayland |
| Not Named in Database | 2 Columbine Rd | Milton |
| Not Named in Database | 126 Cliff Rd | Milton |
| Not Named in Database | 74 Brook St | Scituate |
| Mayfield Chambers | 96 Mountfort St | Boston |
| Forest Hills Cemetery - Heizen, Karl Bust | 95 Forest Hills Ave | Boston |
| Boston Edison Company: Weymouth Station | 9 Bridge St | Weymouth |
| Robinson, W. - Kenyon, Howard D. House | 17 Forest Rd | Sharon |
| Not Named in Database | 115 West St | Randolph |
| Pattison, Paul L. Building | 781 C J Cushing Hwy | Cohasset |
| Merritt, William H. House | 64 Old Oaken Bucket Rd | Norwell |
| Sheep Farm Cottage | 30 Green St | Canton |
| Bell, Catherine O. - Linzee, John W. House | 98 Charles St | Boston |
| Gooch, Joseph - McShane, Patrick House | 24-28 Hubbard St | Malden |
| Ames Shovel and Tool Company Tenement #76 | 79 Lincoln St | Easton |
| Ames Shovel and Tool Company Tenement #59 | 65-67 Elm St | Easton |
| Piper, Horace Herbert House | 65 Concord St | Ashland |
| Sanger, Hannah House | 129-131 Riverside St | Watertown |
| Whittier, John Greenleaf Elementary School | 60 Southern Ave | Boston |
| Churchill, Isaiah Frank Barn | 59 Mayflower Rd | Plympton |

| HISTORIC SITE NAME | ADDRESS | TOWN NAME |
|---|---|---|
| Grossman, Harry P. House | 41 Brewster Rd | Cohasset |
| Standish Burying Ground - Alden, Abigail H. Stone | Chestnut St | Duxbury |
| Wall, Richard House | 67 Frothingham St | Milton |
| Not Named in Database | 37 Cape Cod Ln | Milton |
| Lawrence, Henry L. House | 21 Jean Rd | Arlington |
| Henderson, Robert B. House | 19 Wellington St | Arlington |
| Not Named in Database | 51-53 Jackson Rd | Newton |
| Evans, Rufus Orlando House | 9 Fayette St | Newton |
| Stanton, Louis C. House | 35 Emerson St | Newton |
| Chickering, Mary Lord - Murdock, Francis House | 27 Thornton St | Newton |
| Clagget, William House | 14 Nonantum Pl | Newton |
| Holmes, Stephen House | 137 Charlesbank Rd | Newton |
| Powers, Samuel L. House | 96 Arlington St | Newton |
| Travers, Michael House | 104 Adams St | Newton |
| Collins, William House | 145 Chapel St | Newton |
| Dunbar, Richard House | 66-68 Green St | Newton |
| Not Named in Database | 98-100 West St | Newton |
| Not Named in Database | 11 Jones Ct | Newton |
| Not Named in Database | 24-26 Clinton St | Newton |
| Otis, Benjamin Franklin - Flen, Mary Louise House | 43-45 Elm St | Newton |
| Stone, Joseph L. House | 77-85 Temple St | Newton |
| Frost, Stiles - Warren, Dr. Shields House | 301 Otis St | Newton |
| Holbrook, Charlotte House | 218 Melrose St | Newton |
| Whittemore Tavern | 473 Auburn St | Newton |
| Walworth, James Jones Estate Gate House | 7 Williston Rd | Newton |
| Robinson, Richard - White, Horace Homer House | 176 Grove St | Newton |
| Earl, Hezekiah House | 59 Grove St | Newton |
| Sederquist, Arthur B. House | 27 Cheswick Rd | Newton |
| Denison, William B. House | 89 Lowell Ave | Newton |
| Wetherell, Frank J. House | 175-177 Walnut St | Newton |
| Rollins, Fitzhugh S. House | 34 Otis St | Newton |
| Pulsifer, Walter A. House | 67 Clyde St | Newton |
| Dupee Estate | 400 Beacon St | Newton |
| Weeks, Andrew G. Jr. House | 399 Hammond St | Newton |
| Farlow, William House | 86 Waban Hill Rd | Newton |
| Speare, Alden House | 1032 Centre St | Newton |
| Barker, Henry House | 155 Sumner St | Newton |
| Cobb, Anna House | 27 Chester St | Newton |
| Agudas Achim Anshei Sfard Synagogue | 168 Adams St | Newton |
| Claflin - Lowell House | 525 Walnut St | Newton |
| Saco - Pettee Textile Machine Shops | 156 Oak St | Newton |
| Saville, Marion House | 206 Beethoven Ave | Newton |
| Harlow, A. E. House | 184 Pine Ridge Rd | Newton |
| Sawyer, C. A. House #3 | 57 Dorset Rd | Newton |
| Waban Neighborhood Club | 1601 Beacon St | Newton |
| Woods, Edward F. House | 41 Berkeley St | Newton |
| Melvin, John House | 145 Highland St | Newton |
| Not Named in Database | 100 Hammond St | Newton |
| Not Named in Database | 47 Lawrence Rd | Newton |
| Not Named in Database | 44 Butts St | Newton |
| Not Named in Database | 5 Winchester Rd | Newton |
| Not Named in Database | 43 Royce Rd | Newton |
| Not Named in Database | 56-58 Westchester Rd | Newton |
| Not Named in Database | 65-67 Westchester Rd | Newton |
| Not Named in Database | 85-87 Norwood Ave | Newton |
| Not Named in Database | 32 Country Club Rd | Newton |
| Not Named in Database | 17 Bemis Rd | Newton |
| Not Named in Database | 20 Adams St | Newton |
| Not Named in Database | 47 Prescott St | Newton |
| Not Named in Database | 24 Kerr Path | Newton |
| Not Named in Database | 801 Saw Mill Brook Pkwy | Newton |
| Not Named in Database | 48 Maynard St | Newton |
| Not Named in Database | 16 Esty Farm Rd | Newton |
| Not Named in Database | 68 Day St | Newton |
| Green, Maurice House | 90 Beacon St | Newton |

| HISTORIC SITE NAME | ADDRESS | TOWN NAME |
|---|---|---|
| Not Named in Database | 68 Reservoir Ave | Newton |
| Not Named in Database | 25 Adams St | Newton |
| Not Named in Database | 20 Judith Rd | Newton |
| Not Named in Database | 55 Colella Rd | Newton |
| Not Named in Database | 103 Wiswall Rd | Newton |
| Not Named in Database | 41 Beaconwood Rd | Newton |
| Not Named in Database | 39 Bencliffe Cir | Newton |
| Not Named in Database | 56 Bencliffe Cir | Newton |
| Hurd, Thomas House | 85-87 Washington Pk | Newton |
| Not Named in Database | 23 Putnam St | Newton |
| Stiles, Herbert L. House | 435 Wolcott St | Newton |
| Bailey, John W. House | 61 Prescott St | Newton |
| Miller, Addie F. House | 677 Chestnut St | Newton |
| Bacon, Joseph N. House | 28 Orchard Ave | Newton |
| Burgess, Annie House | 115 Pine Ridge Rd | Newton |
| Not Named in Database | 12-14 Elm Hill Pk | Boston |
| Rottenberg, Samuel House | 85 Woodchester Dr | Newton |
| Not Named in Database | 86 Dyer Ave | Milton |
| Not Named in Database | 42 Warren Ave | Milton |
| Not Named in Database | 93 Warren Ave | Milton |
| Not Named in Database | 39 Winthrop St | Milton |
| Lawrence, Amos Estate Gate House - Lodge | 233 Beacon St | Newton |
| Not Named in Database | 11-13 Blue Hill Ave | Boston |
| Winslow Cemetery - Section B Circulation System | Winslow Cemetery Rd | Marshfield |
| Not Named in Database | 1 Noyes Pl | Boston |
| Calvieri, Carmelo Restaurant | 240 Hanover St | Boston |
| Goodnow, Ephraim - Hardy, Salma Davis House | 90 Newbury St | Framingham |
| Mount Auburn Cemetery - Cemetery Signs and Posts System | 580 Mount Auburn St | Watertown |
| Mount Auburn Cemetery - Harvard Lot Communal Monument | 580 Mount Auburn St | Watertown |
| Brilliant, Joseph Apartment Building | 87-99 Lawrence Ave | Boston |
| Young, Eddy C. Garage | 12 Fairmount St | Randolph |
| White, Archie House | 17 Vesey Rd | Randolph |
| Mulkerin, Michael House | 75 Arlington St | Medford |
| Goodwin, Joseph House | 29 Huntington Rd | Milton |
| Not Named in Database | 90 Grafton Ave | Milton |
| Not Named in Database | 24 Andrews Rd | Milton |
| Not Named in Database | 20 Collier Rd | Scituate |
| Bicknell, Amelia D. House | 80 Esmond St | Boston |
| Bowditch Apartment Company Row House | 20 Pompeii St | Boston |
| Kinnealey, T. F. Company Building | 18-20 Newmarket Sq | Boston |
| Southampton Wholesale Food Terminal | 80-88 Newmarket Sq | Boston |
| Not Named in Database | 44 Woodville St | Boston |
| Sleeper, Fred W. - Manukian Fruit Stand | 340-348 Boston Ave | Medford |
| Not Named in Database | 26 Cotting St | Medford |
| Hambrecht, Henry G. and Helen H. House | 119 Dudley St | Medford |
| Davis, Herbert Lincoln and Sarah House | 39 Oak Ave | Belmont |
| Benson, Patrick and Rosa House | 276 Lexington St | Newton |
| Nickerson, E. Three Decker | 367 Sumner St | Boston |
| Not Named in Database | 410 Sumner St | Boston |
| Not Named in Database | 20 Crawford St | Randolph |
| Not Named in Database | 58 Ellsworth St | Brockton |
| Gaynor, Stanley M. and Elinor R. Weiss House | 339 Chestnut St | Newton |
| Not Named in Database | 71 Putnam St | Newton |
| Not Named in Database | 53 Charlotte St | Boston |
| Not Named in Database | 98 Maple St | Milton |
| Not Named in Database | 24 Spafford Rd | Milton |
| Dillon, Frank and Helen Virginia House | 11 Village Ln | Arlington |
| Hurwitz, Pauline House | 87 Maple St | Boston |
| Roberts, Dennis J. House | 47-49 Harrison St | Brookline |
| Not Named in Database | 85-87 Toxteth St | Brookline |
| Davidson, Adolph House | 34 University Rd | Brookline |
| Not Named in Database | 34 Spooner St | Easton |
| Gordon, Abraham - Aaronson, Simon House | 118 Addington Rd | Brookline |
| Baker, William J. and Charlotte A. House | 11 Claflin Path | Brookline |
| Blodgett, Charles H. and Sarah J. House | 48 Dale St | Boston |

| HISTORIC SITE NAME | ADDRESS | TOWN NAME |
|---|---|---|
| Not Named in Database | 283 Pearl St | Brockton |
| Not Named in Database | 23 Skinner St | Brockton |
| Brockton VA Hospital - Station Garage | 940 Belmont St | Brockton |
| Rays Woolen Company Worker Housing | 63 Maple St | Bellingham |
| Ray, Joseph G. House | 64 Dean Ave | Franklin |
| Cole House | 99 Pleasant St | Franklin |
| Jackson, Charles - Turner, Bertram House | 44 Cross St | Franklin |
| Not Named in Database | 12 Claflin Pl | Hopkinton |
| Not Named in Database | 11 Holt St | Hopkinton |
| Not Named in Database | 26-30 Cherry St | Ashland |
| Brigham Cemetery | West Main St | Marlborough |
| Brown, John Jr. House | 63 Old Framingham Rd | Sudbury |
| Hayward, Dr. George House | 101 Boston Post Rd | Wayland |
| Foxborough High School | South St | Foxborough |
| Walpole Public Works Department Employees Memorial | Washington St | Walpole |
| Rafuse, James Edmund House | 217-219 Vernon St | Norwood |
| Easton - Taunton Boundary Marker | Easton Town Line | Easton |
| Instron Complex - Gazebo | 100A Royall St | Canton |
| Not Named in Database | 3-5 Westerly St | Wellesley |
| Wellesley College Club - Wellesley College | Washington St | Wellesley |
| McIntosh, Sylvester House | 414 Washington St | Wellesley |
| Fuller, Jonathan Jr. House | 90 Great Plain Ave | Wellesley |
| Bemis, Susan P. House | 15 Bemis Rd | Wellesley |
| Needham Avenue Bridge over Charles River | Needham St | Dedham |
| Not Named in Database | 11 Stafford Rd | Westwood |
| Spring Street Bridge - Vine Rock Bridge | Spring St | Dedham |
| Haynes, Alberto F. Apartment Building | 89-95 Mount Auburn St | Watertown |
| Underwood Memorial Library | 644 Pleasant St | Belmont |
| Frost, George Garage | 215 Middlesex Rd | Brookline |
| Cleary, Lawrence House | 328 Poplar St | Boston |
| Wood, H. H. House | 58 Welch Rd | Brookline |
| Not Named in Database | 9 Acron Rd | Brookline |
| Jones, Charles H. House | 100 Canton Ave | Milton |
| O'Brien, John Three-Family House | 96-98 Calumet St | Boston |
| Sullivan, Michael House | 5 Duncan St | Boston |
| Wright, John K. House | 52 Old Morton St | Boston |
| Not Named in Database | 131-133 Fairview Ave | Belmont |
| Not Named in Database | 98 Douglas Rd | Belmont |
| Atlantic Refining Company Building | 1601 Beacon St | Brookline |
| Isenbeck, Ernest Building | 1614-1622A Beacon St | Brookline |
| Stinson, John D. House | 8 Holton St | Boston |
| Not Named in Database | 308 Brookline Ave | Cambridge |
| Fox Club | 44 Kennedy St | Cambridge |
| Not Named in Database | 184 West Brookline St | Boston |
| Rosenbaum, Henry Row House | 38 The Fenway | Boston |
| Sturgis, Dr. Russell Jr. Row House | 44 The Fenway | Boston |
| Rand, William S. House | 36 Gloucester St | Boston |
| Haines, Edward House | 73 Oak St | Somerville |
| Not Named in Database | 26-32 Houghton St | Somerville |
| Most Precious Blood Roman Catholic Church | 25 Maple St | Boston |
| Keating, M. Block | 73-75 Saratoga St | Boston |
| Revere, Paul Elementary School | 61 Prince St | Boston |
| Hilt, Henry - Rayner, Thomas House | 5-6 Boylston Pl | Boston |
| Fuchs, John House | 5224 Washington St | Boston |
| Pratt, Caleb House | 34 Pearl St | Boston |
| Fort Hill Fire Station | 99 Oliver St | Boston |
| Benson, C. House | 585 Auburn St | Bridgewater |
| Keith, Isaac House and Cobbler Shop | 617 Plymouth St | East Bridgewater |
| Cook, Nathaniel House | 1040 Plymouth St | Abington |
| Central Cemetery | Plymouth St | Halifax |
| Hobart, John House | 221 Hingham St | Rockland |
| Not Named in Database | 173 Whiting St | Hingham |
| Not Named in Database | 596 Washington St | Hanover |
| Not Named in Database | 56-58 Smith St | Quincy |
| Ericson, Charles A. House | 8-10 Euclid Ave | Quincy |

| HISTORIC SITE NAME | ADDRESS | TOWN NAME |
|---|---|---|
| Not Named in Database | 50 Russell Pk | Quincy |
| Quincy Dispensary | 26 High School Ave | Quincy |
| Not Named in Database | 30 Hillcrest Rd | Weymouth |
| Turner - Day House | 80 Johnson Ave | Winthrop |
| Not Named in Database | 191-193 South St | Hingham |
| Mello, John L. House | 26 Bayberry Ln | Cohasset |
| Academic Quadrangle Landscape - Wellesley College | Wellesley College | Wellesley |
| Torgerson, Halvor House | 165 Indian Pond Rd | Kingston |
| Not Named in Database | 2 Wapping Rd | Kingston |
| Samson, Job House | 12 Water St | Duxbury |
| Steadman, Isaac - Russell, George Grist Mill | 16 Country Way | Scituate |
| Cook, A. H. House | 18 Summer St | Weymouth |
| Hammond Pond Parkway | Hammond Pond Pkwy | Brookline |
| Not Named in Database | 79 Hinckley Rd | Milton |
| Dean, Osgood T. House | 53 Daniels St | Millis |
| Not Named in Database | 24 Grafton Ave | Milton |
| Fay, Patrick Barn | 75 Cleveland St | Norfolk |
| Not Named in Database | 106 G St | Boston |
| Hoyt, Anna M. House | 17 Linden St | Boston |
| Commonwealth Hall - Capron Apartments | 718 Commonwealth Ave | Boston |
| Charlestown Navy Yard - Truck Scale | Navy Yard | Boston |
| Blue Hills Parkway - Canton Avenue Circle | Blue Hills Pkwy | Milton |
| Perkins School for the Blind - Northeast Building | 175 North Beacon St | Watertown |
| Ockington, William House | 62 Fountain St | Ashland |
| Enslin, Franklin House | 325 Main St | Ashland |
| Not Named in Database | 51 Ash St | Braintree |
| Not Named in Database | 1011 Washington St | Holliston |
| Brown, Daniel Straw Hat Factory Worker Housing | 50 Taunton St | Wrentham |
| Adams, Albert House | 27 Union St | Franklin |
| Hood, James House | 40 East St | Franklin |
| Not Named in Database | 56 Brigham St | Marlborough |
| Not Named in Database | 406 Maple St | Marlborough |
| White, William A. House | 28 Main St | Southborough |
| Brown, Edward F. House | 95-97 West Main St | Marlborough |
| Not Named in Database | 11 Vine St | Marlborough |
| Demmon, Daniel - Morrison, Fannie Tower | 235 Wellesley St | Weston |
| Not Named in Database | 66 North St | Foxborough |
| Chenery, Seth Saw Mill | 86 Philip St | Medfield |
| Winslow, George - Berwick, James House | 25 Berwick Rd | Norwood |
| McIntosh, Sylvester House | 418 Washington St | Wellesley |
| Not Named in Database | 256 Washington St | Westwood |
| Not Named in Database | 1032 High St | Dedham |
| Not Named in Database | 139 Felton St | Waltham |
| Watertown Arsenal - Main Gate Security Post | Arsenal St | Watertown |
| Dorn, D. A. Trust House | 28 Brainerd Rd | Boston |
| Delano, O. B. House | 13-15 White Pl | Brookline |
| Not Named in Database | 56 Kingsdale St | Boston |
| Not Named in Database | 32 Dorr St | Boston |
| Not Named in Database | 149 Eustis St | Boston |
| Rice, Winifred Three-Decker | 39 Rosemont St | Boston |
| Creed, Agnes G. House | 20 Potosi St | Boston |
| McCracken, Harry Jr. Building | 1425 Beacon St | Brookline |
| Gately - Coolidge, Henry S. House | 34 Kenwood St | Brookline |
| McGinnis, M. F. H. House | 32 Borland St | Brookline |
| Whidden, Renton House | 170 Ivy St | Brookline |
| Davis, Curtis House | 15 Bigelow St | Cambridge |
| Lowell Street Bridge over B and M Railroad | Lowell St | Somerville |
| Frost, Varnum House | 354 Lake St | Belmont |
| Frost, M. E. House | 340 Lake St | Belmont |
| Boardman, James Double House | Cherry St | Cambridge |
| Not Named in Database | 41 Copeland St | Boston |
| Not Named in Database | 182 Commonwealth Ave | Boston |
| Not Named in Database | 34 Worcester Sq | Boston |
| Not Named in Database | 160 West Canton St | Boston |
| Pope, Fred House | 334 Beacon St | Boston |

| HISTORIC SITE NAME | ADDRESS | TOWN NAME |
|---|---|---|
| Mission Church Parochial School | 90 Smith St | Boston |
| Souther, Joaquim Row House | 801 East Broadway | Boston |
| Lawrence, Edward - Forster, Jacob Jr. Town House | 116 Main St | Boston |
| Everett National Bank | 457-459 Broadway | Everett |
| Not Named in Database | Plymouth St | East Bridgewater |
| Not Named in Database | 279-283 Central St | East Bridgewater |
| Whitman Park Civil War Monument | 0 Hayden Ave | Whitman |
| Not Named in Database | 855 Pleasant St | Weymouth |
| Winquist, Karl Gustav House | 63 Suomi Rd | Quincy |
| Smith, William A. House | 61 Independence Ave | Quincy |
| Blanchard House | 161 Commercial St | Weymouth |
| Not Named in Database | 58 Shawmut St | Weymouth |
| Revere Beach Reservation - Bandstand Pavilions | Revere Beach Blvd | Revere |
| Hayward House | 137 Fort Hill St | Hingham |
| Fearing, Morris House | 389 Main St | Hingham |
| Savage, Richard D. House | 249 South Main St | Cohasset |
| Charlestown Navy Yard - Bldg 233 - Service Bldg | Navy Yard | Boston |
| Not Named in Database | 17 Mann Lot Rd | Scituate |
| Three Statues of Virgin Mary | 5 Linden St | Brookline |
| Clinton Path and Tunnel | Clinton Path | Brookline |
| Vine Lake Cemetery - Pratt, Jesse Marker | Main St | Medfield |
| Not Named in Database | 146 Naples Rd | Brookline |
| Langwater Farm House - Wagon Shed | 250 Main St | Easton |
| Berger, Samuel House | 47 Trout Brook Ave | Milton |
| Hanna, Anthony House | 50 Sumner St | Milton |
| Not Named in Database | 85-87 Brook Rd | Milton |
| Chase, Philip House | 241 Highland St | Milton |
| Government Island - Ship's Anchor | Lighthouse Ln | Cohasset |
| Veterans Memorial Park Commemorative Wall | Border St | Cohasset |
| Cook, Richard House | 58 Tilden Rd | Scituate |
| McNeill, John B. House | 36 Union St | Randolph |
| Not Named in Database | 14-16 Ashland St | Boston |
| Gillingham, Albert House | 91 Revere St | Boston |
| Our Lady of Mount Carmel Roman Catholic Rectory | 134 Gove St | Boston |
| Hampton Hall Apartments | 319 Huntington Ave | Boston |
| Boston Consumptives Hospital - Stone Walls | 249 River St | Boston |
| Alewife Brook Parkway Tree Border | Alewife Brook Pkwy | Cambridge |
| Rodgers, Jotham H. House | 341 Main St | Norwell |
| Spring Brook Cemetery Receiving Vault | Spring St | Mansfield |
| Atlantic Works Marine Railway No. 3 | 102 Border St | Boston |
| Not Named in Database | 43 Manning St | Medford |
| Not Named in Database | 35 Columbia Rd | Medford |
| Carr, Georgia Kimball House | 56 Pond St | Easton |
| Shackford, I. House | 147 Winthrop St | Winthrop |
| Wilson, Christopher House | 66 Summit Ave | Sharon |
| Thompson, Horace G. House | 87 Center St | Easton |
| Not Named in Database | 285 Chestnut Ave | Boston |
| Cohen, Harris Apartment Building | 2 Powers Ct | Boston |
| Whitman, O. M. and Company Building | 82 Boston St | Boston |
| Not Named in Database | Hedge Rd | Plymouth |
| Fisher, Capt. Ebenezer House | 531 South St | Wrentham |
| Ray, Joseph House | 18 Squire St | Franklin |
| Chenery, R. House | 29 Pleasant St | Medfield |
| Sawyer, Webber House | 14 Adams St | Medfield |
| McKeone, Thomas House | 9 B St | Hopkinton |
| Sears, J. Montgomery Storehouse - Shed | 51 Sears Rd | Southborough |
| Thompson, George H. House | 939-959 Pleasant St | Framingham |
| Not Named in Database | 24 High St | Marlborough |
| Not Named in Database | 11 South Main St | Sherborn |
| Lane, Cornelius House | 26 Goulding St | Sherborn |
| Cutler, John House | 338 North St | Medfield |
| Gleason, Maj. Daniel H. L. House | 71 West Central St | Natick |
| Stratton, George - Torrey, Dea. House | 343 South St | Foxborough |
| Bird and Son Box Factory #2 Addition | East St | Walpole |
| Not Named in Database | 66 Claybrook Rd | Dover |

| HISTORIC SITE NAME | ADDRESS | TOWN NAME |
|---|---|---|
| Dodd, H. L. House | 88 Cliff Rd | Wellesley |
| French, Samuel House | 390 High St | Westwood |
| Not Named in Database | 159 Sandy Valley Rd | Dedham |
| Not Named in Database | 19 Cobleigh St | Westwood |
| Not Named in Database | 31 Channing Rd | Dedham |
| Barker, Nathan House | 101 Wellesley St | Weston |
| Not Named in Database | 131 Crescent St | Waltham |
| Whitney Hotel, The | 42 Adams St | Waltham |
| Penny, J. C. Store - Sears, Roebuck and Company Store | 240-254 Moody St | Waltham |
| Tufts, Ephraim - Whitney, Joseph House | 676 Brush Hill Rd | Milton |
| Dane, Ernest B. House | 175 Middlesex Rd | Brookline |
| Warren, Sara B. House | 28 Hawthorn Rd | Brookline |
| Beck, Gideon House | 187 Randolph Ave | Milton |
| Folsom, Alonzo W. House | 48 Alleghany St | Boston |
| Not Named in Database | 8 Sussex St | Boston |
| Not Named in Database | 36 Sussex St | Boston |
| Hanlon, Ellen M. Three-Decker | 50 Rosemont St | Boston |
| Dorchester Yacht Club | Springdale St | Boston |
| 1265 Associates Building | 1265 Beacon St | Brookline |
| Bridgman, Percy House | 10 Buckingham Pl | Cambridge |
| Boston Brick Company Boarding House | 26 Warwick St | Somerville |
| Saint Francis de Sales Roman Catholic Rectory | 1 Warwick St | Boston |
| Sturtevant, B. F. Blower Works - Building F | Damon St | Boston |
| Whitney, Charles House | 181 Commonwealth Ave | Boston |
| Shapleigh, J. W. House | 186 Marlborough St | Boston |
| Porter, Henry House | 189 Marlborough St | Boston |
| Not Named in Database | 18 Braddock Pk | Boston |
| Plymouth Theatre | 129 Stuart St | Boston |
| Knowlton, D. C. House | 344 Beacon St | Boston |
| Burr, I. T. House | 410 Beacon St | Boston |
| West Roxbury Trap Rock Co. Stone Crusher & Office | 10 Grove St | Boston |
| Pierce, Henry House | 1049 Adams St | Boston |
| Thayer, McNeil and Hodgkins Shoe Store | 45-47 Temple Pl | Boston |
| Shawmut Congregational Church | 640 Tremont St | Boston |
| Baxter, William House | 34 Winter St | Boston |
| Barnes, H. House | 8 Mount Vernon St | Boston |
| McEnany, Evelyn F. Three-Decker | 134-136 Hancock St | Boston |
| Erskine, J. House | 29 Newbury St | Boston |
| Rice, Elizabeth G. Stable | 37 Pond Cir | Boston |
| Crosby, William H. Three-Decker | 430 Washington St | Boston |
| Morss, Charles A. Building | 190-192 High St | Boston |
| Not Named in Database | 173 Trenton St | Boston |
| Army and Navy YMCA Building | 31-33 City Sq | Boston |
| Not Named in Database | 25 Medford St | Chelsea |
| Cook, E. L. Brick Worker Housing | 24-26 Cook St | Bridgewater |
| Thorud, Maj. Nels House | 488 South Franklin St | Holbrook |
| Old Colony Railroad Furnace Brook Bridge | Furnace Brook | Quincy |
| Hancock, John Bust | 8 Adams St | Quincy |
| Thayer, Prince L. House | 288 Front St | Weymouth |
| Not Named in Database | 42 Idlewell St | Weymouth |
| Not Named in Database | 14 Hyde St | Weymouth |
| Washington Revolving Crane | 97 East Howard St | Quincy |
| Not Named in Database | 1200 Pleasant St | Weymouth |
| Russell Box Company Storehouse | 88 Gerrish Ave | Chelsea |
| Johnson, Walter - Petersen, John House | 35 Centre St | Winthrop |
| McCarthy, Dr. George D. - Douglass, George House | 142 Winthrop St | Winthrop |
| Leavitt, William H. House | 324 Main St | Hingham |
| Wilder, Nathaniel House | 249-251 North St | Hingham |
| Brown, Merle S. House | 546 Beechwood St | Cohasset |
| Churchill, T. Gilman House | 35 Pond St | Cohasset |
| Not Named in Database | 734 Country Way | Scituate |
| Porter House | 91 Nichols Rd | Cohasset |
| Government Island - Granite Beach Retaining Wall | Border St | Cohasset |
| Brookway, The | The Brookway | Wellesley |
| Chandler, Isaac House | 14 Powder Point Ave | Duxbury |

| HISTORIC SITE NAME | ADDRESS | TOWN NAME |
|---|---|---|
| Turner, Jonathan and Joseph House | 869 Main St | Norwell |
| Not Named in Database | 93A Captain Pierce Rd | Scituate |
| Dawes, Capt. Josephus House | 158 Tremont St | Duxbury |
| Camp Wing - Goodnow, Walter Strickland Infirmary | Keene St | Duxbury |
| Field, D. W. Park - Walls | Field, D. W. Park | Avon |
| Rust, Fred Garage | 457 Jerusalem Rd | Cohasset |
| Not Named in Database | 12 Walker St | Southborough |
| Chase, Philip Barn | 241 Highland St | Milton |
| Not Named in Database | 6 Pembroke Rd | Weston |
| Bird - Lord House | 469 East Fourth St | Boston |
| Not Named in Database | 24 Mill St | Boston |
| Remick, Samuel H. - Samands, E. House | 24 Garden St | Boston |
| Cassidy, John House | 2 Sentry Hill Pl | Boston |
| Dorchester Avenue Sea Wall | Dorchester Ave | Boston |
| Home for Aged Couples - Boundary Wall | Walnut Ave | Boston |
| Jacobs, William - French, Austin B. House | 8 South St | Randolph |
| American Tree Farm Sign | 1385 Washington St | Walpole |
| Hall House | 303 Boston Post Rd | Sudbury |
| Not Named in Database | 9 Morton Terr | Milton |
| Johnson, John House | 84 Elm St | Easton |
| Not Named in Database | 11 Doble Ave | Medford |
| Clapp, John House | 10 Maple Ave | Sharon |
| Not Named in Database | 44 Spooner St | Plymouth |
| Thayer, Davis House | 149 Union St | Franklin |
| Chapman Carriage House - Dean Junior College | 89 West Central St | Franklin |
| Not Named in Database | 32 Lincoln St | Medway |
| Not Named in Database | 149 Union St | Holliston |
| Fiske, Jonathan House | 68 Harding St | Medfield |
| Meetinghouse Pond and Park | North St | Medfield |
| Flint, J. House | 1 Wood St | Southborough |
| Parsons, Alonzo - Skelly, Patrick House | 4 Fenton St | Hopkinton |
| Chamberlain, Willard House | 361 Turnpike Rd | Southborough |
| Ball, Sullivan T. House | 8 Latisquama Rd | Southborough |
| Winch, Joseph House | 328 Winch St | Framingham |
| Stone, John L. House | 49 West Main St | Marlborough |
| Farm Road Schoolhouse | 667 Farm Rd | Marlborough |
| Not Named in Database | 217 Washington St | Holliston |
| Blodgett, Lorenzo and Elizabeth L. Carter House | 4 Arbor Way | Framingham |
| Roxbury Carpet Company New Mill - Buildings #5 and #5A | 2 Central St | Framingham |
| New England Worsted Company Storehouse - Building #7 | 2 Central St | Framingham |
| Lovell, Albert House | 99 Harding St | Medfield |
| Boston and Providence Coach Company Stable | 4 Neponset St | Walpole |
| Temple Sharre Tefilah | 935 Washington St | Norwood |
| Not Named in Database | 31 Poquanticut Ave | Easton |
| Downes, George Tavern | 1442 Washington St | Canton |
| Not Named in Database | 6 Centre St | Dover |
| Not Named in Database | 107 Cliff Rd | Wellesley |
| Not Named in Database | 226 Highland St | Dedham |
| Not Named in Database | 331-333 Crescent St | Waltham |
| Saint Charles Borromeo Church | Hall St | Waltham |
| Not Named in Database | 360 Goddard Ave | Brookline |
| Eaton, Malcolm Garage | 337 Buckminster Rd | Brookline |
| Magavero, George Three Decker | 83 Belgrade Ave | Boston |
| Putterham School | Newton St | Brookline |
| Sargent Estate | 224 Sargent Rd | Brookline |
| Not Named in Database | 48 Burroughs St | Boston |
| Saint Mary of the Hills Catholic Church Rectory | 29 Saint Mary's Rd | Milton |
| Not Named in Database | 35 Hillside St | Milton |
| Barnard, James M. House | 297 Adams St | Milton |
| Not Named in Database | 25 Deering St | Boston |
| Abbott, John E. House | 182 Fairmount Ave | Boston |
| Adams House - Adams - Nervine Asylum | 1000 Centre St | Boston |
| Percy, Elizabeth House | 31 Oakview Terr | Boston |
| Not Named in Database | 19 Moreland St | Boston |
| Not Named in Database | 54 Bristol St | Boston |

| HISTORIC SITE NAME | ADDRESS | TOWN NAME |
|---|---|---|
| Young, Julia E. - McKay, David H. House | 30 Naples Rd | Brookline |
| Hicks, John House - Harvard University | 64 Kennedy St | Cambridge |
| Dana, Richard H. House | 4 Berkeley St | Cambridge |
| Price, E. House | 12-14 Greenwood Terr | Somerville |
| B. U. Bridge - Cottage Farm Bridge | Brookline St | Boston |
| German Evangelical Lutheran Trinity Church | 716 Parker St | Boston |
| Briggs, Harris House | 75 Prospect St | Somerville |
| Hotel Dartmouth | 51-61 Warren St | Boston |
| Not Named in Database | 537 Columbus Ave | Boston |
| Phipps, Benjamin House | 7 Eden St | Boston |
| Mason, David B. - Mason, Rufus House | 9 Wall St | Boston |
| Middleton, George House | Pinckney St | Boston |
| Not Named in Database | 121 Harvard Ave | Boston |
| Tucker, Beza - Ginter Building | 130-132 Boylston St | Boston |
| Emery, Francis F. House | 17 Union Pk | Boston |
| Sampson, Catherine Double House | 174-176 Princeton St | Boston |
| Farragut, Adm. David Glasgow Statue | East Broadway | Boston |
| South Station Under Subway Station | Summer St | Boston |
| Loeb, Rhodes, Hornblower and Company Building | 70 Federal St | Boston |
| Charlestown Savings Bank | 1-4 Thompson Sq | Boston |
| Kingsbury, Dr. Joseph B. House | 42 Linfield St | Holbrook |
| White, Capt. Jonathan House | 197 North Franklin St | Holbrook |
| Estes House | 458 High St | Hanson |
| Sprague, Seth House | 1075 Main St | Hingham |
| West, Gilbert H. Box Factory | 369 Washington St | Pembroke |
| Brooks, Gilbert House | 140 Pine St | Norwell |
| Litchfield, William Sam House | 255 Clapp Rd | Scituate |
| Kemp House | 39 State St | Milton |
| Grossman, Esther House | 86 Monroe Rd | Quincy |
| Fore River Shipbuilding Company Worker Housing | 68 Fifth Ave | Quincy |
| Au Bon Pain Offices | 19 FID Kennedy Way | Boston |
| Not Named in Database | 108 Lexington St | Boston |
| Not Named in Database | 85-87 Congress Ave | Chelsea |
| McNamara, James House | 237 Hull St | Cohasset |
| Not Named in Database | 117 Atlantic Ave | Hull |
| Verrochi, Guido J. House | 14 Rust Way | Cohasset |
| Oakes, Urian - Lawrence, Dea. Thaddeus House | 60 Summer St | Cohasset |
| Fox Hill Site Plaque | Boston Common | Boston |
| Saint Jeremiah Roman Catholic Church Rectory Shed | 41 Brook St | Framingham |
| Powder Point School - Powder Point Hotel | 126 King Caesar Rd | Duxbury |
| Not Named in Database | 105 Gurnet Rd | Duxbury |
| Mason, William R. Garage | 15 Colbourne Cresc | Brookline |
| Shapiro, Jacob Garage | 47 Corey Rd | Brookline |
| Not Named in Database | 80 Glades Rd | Scituate |
| Stoller, Norman House | 57 Trout Brook Ave | Milton |
| Kiley, Mark M. House | 48 Jerusalem Road Dr | Cohasset |
| Spense, Keenan H. House | 112 Howe Rd | Cohasset |
| Fitzpatrick, Edward House | 77 Russell St | Malden |
| Felting Mill School | 89 Park St | Norfolk |
| Not Named in Database | 419 East Eighth St | Boston |
| Noyes, Elisha Double House | 63 G St | Boston |
| Not Named in Database | 243A Savin Hill Ave | Boston |
| Gray, William H. Jr. - Loring, F. C. House | 24 Mount Vernon St | Boston |
| Not Named in Database | 20 Liberty St | Randolph |
| Spring Brook Cemetery - Harding, David Monument | Spring St | Mansfield |
| Ames Shovel and Tool Company Tenement #80 | 71 Lincoln St | Easton |
| Ames Shovel and Tool Company Tenement #78 | 59-61 Lincoln St | Easton |
| Wildwood Cemetery | 76 Chestnut St | Ashland |
| Blackstone Block - Scott Alley | Scott Alley | Boston |
| Boyce, Edwin House | 142 Massapoag Ave | Sharon |
| Sirianni, Michael House | 146 Charles River Rd | Watertown |
| Walnut Hill School Granite Wall | 12 Highland St | Natick |
| Not Named in Database | 117 Pinckney St | Boston |
| Jeanne d'Arc Academy - Cardinal Cushing Hall | 1041 Blue Hill Ave | Milton |
| Pondville Cemetery - Pond, H. K. W. Monument | Everett St | Norfolk |

| HISTORIC SITE NAME | ADDRESS | TOWN NAME |
|---|---|---|
| Seidenberg, Nathan House | 11 Kensington Cir | Brookline |
| Brookline Public Library - Putterham Branch | 959 West Roxbury Pkwy | Brookline |
| Not Named in Database | 160 Reservoir Rd | Brookline |
| Hancock Village Duplex | 142-150 Independence Dr | Brookline |
| Hancock Village Duplex | 46-80 Thornton Rd | Brookline |
| Marks, Sydney House | 186 Laurel Rd | Brookline |
| Trowbridge, John Townsend House | 152 Pleasant St | Arlington |
| Not Named in Database | 16-18 Orvis Rd | Arlington |
| Not Named in Database | 20 Colonial Dr | Arlington |
| Russo Block | 887-891 Main St | Waltham |
| Pettee, Otis House | 207-209 Elliot St | Newton |
| Post Office Block - Fanning, Henry Grocery Store | 1003-1009 Chestnut St | Newton |
| Not Named in Database | 7 Winter St | Newton |
| Not Named in Database | 16 Columbia Ave | Newton |
| McDermott, Michael House | 20-22 Rockland St | Newton |
| McBride, Cornelius House | 46 Gardner St | Newton |
| Parker, Charles E. House | 136 Pearl St | Newton |
| Not Named in Database | 74-76 Boyd St | Newton |
| Stanton, Louis C. - Kelly, Michael J. House | 33 Emerson St | Newton |
| Not Named in Database | 16 Arundel Terr | Newton |
| Ferris, William House | 89 Hunnewell Ave | Newton |
| Not Named in Database | 46 Arlington St | Newton |
| Whipple, Dexter House | 234 Church St | Newton |
| Colgan, William House | 354-356 Waltham St | Newton |
| Sheldon, Henry C. House | 383 Cherry St | Newton |
| Churchill, P. - Johnson, John Q. A. House | 47 Hancock St | Newton |
| Clark, Mortimer H. House | 60 Grove St | Newton |
| Cook, Herbert House | 43 Churchill St | Newton |
| Not Named in Database | 112 Harvard St | Newton |
| Griffin, A. P. C. House | 95 Highland Ave | Newton |
| Worcester, Rev. John Out Building | 136 Austin St | Newton |
| Not Named in Database | 172 Concord St | Newton |
| Quinby, J. Murray House | 206 Waverley Ave | Newton |
| Pope, Arthur W. House | 600 Beacon St | Newton |
| Newton Centre Branch Library | 1294 Centre St | Newton |
| Gunderson, Joseph Goodridge House | 983 Centre St | Newton |
| Cassidy, Edward House | 47 Clinton Pl | Newton |
| Burke, T. F. House | 59 Cummings Rd | Newton |
| Ellis, George E. House | 38 Everett St | Newton |
| Mason, Edward Haven House | 454 Ward St | Newton |
| VanNorman, George T. House | 497 Chestnut St | Newton |
| Thomas, Nellie G. House | 31 Burnham Rd | Newton |
| Robinson, Joshua D. House | 20 Exeter St | Newton |
| Ingraham, George House | 152 Chestnut St | Newton |
| Lindsay, John W. House | 22 Lenox St | Newton |
| Not Named in Database | 197 Commonwealth Ave | Newton |
| Not Named in Database | 715 Commonwealth Ave | Newton |
| Not Named in Database | 910 Commonwealth Ave | Newton |
| Not Named in Database | 34 Monadnock Rd | Newton |
| Houghton House Stable | 100 Suffolk Rd | Newton |
| Not Named in Database | 44 Roslyn Rd | Newton |
| Hawthorn Playground Field House | 11 Hawthorn St | Newton |
| Not Named in Database | 142-144 Linwood Ave | Newton |
| Greenleaf, Harry W. House | 99 Hancock St | Newton |
| Not Named in Database | 80 Hanson Rd | Newton |
| Not Named in Database | 7 Shumaker Path | Newton |
| Not Named in Database | 5 Shute Path | Newton |
| Caira, Albert House | 12 Bencliffe Cir | Newton |
| Haskell, Capt. Charles T. House | 138 Hancock St | Newton |
| Church, William L. House | 145 Warren St | Newton |
| Not Named in Database | 156-158 Linwood Ave | Newton |
| Not Named in Database | 15 Wyoming Rd | Newton |
| Not Named in Database | 206 Wiswall Rd | Newton |
| Not Named in Database | 78 Esty Farm Rd | Newton |
| Not Named in Database | 39-41 Auburn St | Newton |

| HISTORIC SITE NAME | ADDRESS | TOWN NAME |
|---|---|---|
| Freeman, Russell House | 32 Newtonville Ave | Newton |
| Driscoll, Frederick J. House | 1548 Commonwealth Ave | Newton |
| Richards House | 22 Regent St | Newton |
| Not Named in Database | 902 Commonwealth Ave | Newton |
| Not Named in Database | 52 Hammondswood Rd | Newton |
| Not Named in Database | 163 Country Club Rd | Newton |
| Not Named in Database | 19 Elm Hill Pk | Boston |
| Not Named in Database | 86 Greenlawn Ave | Newton |
| Brown, Marianne House | 10 Harold St | Milton |
| Not Named in Database | 69 Harold St | Milton |
| Not Named in Database | 73 Harold St | Milton |
| Not Named in Database | 38 Winthrop St | Milton |
| Not Named in Database | 16 June Ln | Newton |
| Hammond Street Bridge | Hammond St | Newton |
| Route 9 Bridge over Centre Street | Rt 9 | Newton |
| Price, Maryum House | 32 Myrtle St | Medford |
| Story Chapel and Administration Building - Mount Auburn Cemetery | 580 Mount Auburn St | Watertown |
| Charles River Saab Parts Storage | 61 North Beacon St | Boston |
| Mann, Charles House | 20 Crawford St | Boston |
| Newhall, Cheever House | 34 Intervale St | Boston |
| Beal, Moses C. House | 117 South Main St | Randolph |
| Not Named in Database | 7 Canal St | Medford |
| Not Named in Database | 10 Reservation Rd | Milton |
| Not Named in Database | 78 Reservation Rd | Milton |
| Not Named in Database | 8 Webster Rd | Milton |
| Not Named in Database | 44 Hollis St | Milton |
| Baker, Atherton E. and Jane E. House | 40 Gilson Rd | Scituate |
| Not Named in Database | 94 Beacon St | Somerville |
| Plumber, S. A. and C. E. House | 8 Woodville Pk | Boston |
| Not Named in Database | 31 Cotting St | Medford |
| Medford Theater | 22-36 Riverside Ave | Medford |
| Leavitt, Elmer Edwin Carriage House | 12 Cushing St | Medford |
| Lauriat, Anselm Augustus Gold Leaf Workshop | 7 Lauriat Pl | Medford |
| Stony Brook Reservoir Barn | 1 Gate House Ln | Weston |
| Boston Children's Hospital - Patient and Family Parking Garage | 283 Longwood Ave | Boston |
| Not Named in Database | 43 Connolly St | Randolph |
| Bay State Automobile Company Storage Building | 63 Fountain St | Framingham |
| Burgess, Dr. Stanton Leroy and Josephine E. House | 343 Highland Ave | Newton |
| Harris, William Bernard and Helen Shoemaker House | 11 Sylvan Ave | Newton |
| Riford, Louis C. - Estey, John House | 293 Sherman St | Canton |
| Not Named in Database | 74 Pleasant St | Brockton |
| Not Named in Database | 54 Avalon Rd | Milton |
| Mayflower, The | 22 Collier Ave | Scituate |
| Joyce, Henry W. Barn | 52 Broadway | Hanover |
| Kaplan, Abraham House | 6-8 Nazing St | Boston |
| Shapleigh, Samuel M. House | 36 Nazing St | Boston |
| Burkhardt Stable | 206 Aspinwall Ave | Brookline |
| Saint John the Evangelist Church | 700 Washington St | Canton |
| Morse House | Pleasant St | Canton |
| Men of Kent Cemetery Aluminum Identification Sign | Meeting House Ln | Scituate |
| Fogg, Harry T. House | 104 Cornet Stetson Rd | Scituate |
| Davidoff, Henry House | 135 University Rd | Brookline |
| Goulston, Theresa House | 25 Gaston St | Boston |
| Hatch, Abbot L. House | 16 Circuit St | Boston |
| First Swedish Baptist Church | 850 Main St | Brockton |
| Brockton VA Hospital - Disturbed Building | 940 Belmont St | Brockton |
| Brockton VA Hospital - Salt Storage | 940 Belmont St | Brockton |
| Not Named in Database | 64 Tremont St | Braintree |
| Cook, Daniel Store and Hall | 13 Franklin St | Wrentham |
| Bishop House | 26 Franklin St | Wrentham |
| O'Brien, Dennis House | 15 Walcott St | Hopkinton |
| Saint Mark's School Master's House | 45 Marlborough Rd | Southborough |
| Belknap, Jeremiah House | 85 Belknap Rd | Framingham |
| Bowen House | 151 East Main St | Marlborough |
| Russell, Maria L. House | 237 Weston Rd | Wellesley |

| HISTORIC SITE NAME | ADDRESS | TOWN NAME |
|---|---|---|
| Boston and Providence Railroad Bridge #25.09 | Rumford River | Mansfield |
| Coltman, George Garage | 66 Foundry St | Medfield |
| Not Named in Database | 251 Edge Hill Rd | Sharon |
| Page, Joseph House | 397 Washington St | Norwood |
| Easton - Taunton - Boston Milestone | Bay Rd | Easton |
| Clapp, James House | 1481 Bay Rd | Sharon |
| Leeds, J. House | 840 North Main St | Randolph |
| Not Named in Database | 20 Garden Rd | Wellesley |
| Wellwood, Gertrude House | 19 Cottage St | Wellesley |
| Kling, John House | 2 Middlesex St | Wellesley |
| Not Named in Database | 5 Westfield St | Dedham |
| Capen, Oliver House | 901 High St | Dedham |
| Saint Paul's Episcopal Church | 59 Court St | Dedham |
| Waltham State Armory | 30 Sharon St | Waltham |
| Hodges, Maud deLeigh House | 22 Pequossette St | Watertown |
| Stewart, Ryan A. Garage | 102 Dean Rd | Brookline |
| Footbridge and Waterfall at Inlet to Willow Pond | Willow Pond | Boston |
| Not Named in Database | 149 Walnut St | Brookline |
| Brookline Public Library | 361 Washington St | Brookline |
| Parker, Lucy C. House | 35 Allerton St | Brookline |
| Milton High School | Brook Rd | Milton |
| Seaver, Edwin P. School | 35 Eldridge Rd | Boston |
| Gross House | 85 Linden Rd | Boston |
| Not Named in Database | 39 Dunreath St | Boston |
| Seaver, Charles M. House | 160 Bellevue St | Boston |
| Not Named in Database | 444 King St | Cohasset |
| Stone, Jonathan Mansion | 160-162 Washington St | Belmont |
| Hitchcock, Charles Building | 999-1007 Beacon St | Brookline |
| Not Named in Database | 24 Griggs Terr | Brookline |
| Not Named in Database | 15 Humboldt St | Cambridge |
| Chestnut Court Houses | 23-25 Monmouth St | Somerville |
| Thomas, Washington B. Apartment Building | 115 Gainsborough St | Boston |
| Emmons, Elenor House | 245 Commonwealth Ave | Boston |
| Not Named in Database | 22 Worcester Sq | Boston |
| Not Named in Database | 167 Warren Ave | Boston |
| Blakemore, William B. Apartment House | 46-82 South Huntington Ave | Boston |
| Standard Sanitary Manufacturing Company Building | 365 C St | Boston |
| Whistler, Francis - Steadman, Josiah Row House | 74 Tyler St | Boston |
| Not Named in Database | 12 Essex St | Boston |
| Stone, Albert House | 359 Beacon St | Boston |
| Wentworth, Marshall Row House | 907 Beacon St | Boston |
| Bing, Constant O. Row House | 917 Beacon St | Boston |
| Not Named in Database | 11 Winslow St | Boston |
| Not Named in Database | 36-38 White St | Boston |
| Not Named in Database | 76 West St | Boston |
| Vinton, Rev. Dr. Alexander H. Building | 26-28 Temple Pl | Boston |
| Andrews, William Turell Building | 13-15 Winter St | Boston |
| Not Named in Database | 16 Bond St | Boston |
| Barker, Josiah House | 21 Harvard St | Boston |
| Boston Lunatic Hospital - L Ward | 591 Morton St | Boston |
| Scott, John M. Row House | 827 East Broadway | Boston |
| Not Named in Database | 65 Quincy St | Boston |
| Saint Francis de Sales Roman Catholic Rectory | 303 Bunker Hill St | Boston |
| Not Named in Database | 28 Pembroke St | Chelsea |
| Hagan, Peter House | 579 Oak St | Bridgewater |
| Salmond Tack Factory Duplex | 96-98 Washington St | Hanover |
| Saint Chrysostom's Episcopal Church | 529 Hancock St | Quincy |
| Bixby, Martha W. House | 100 Merrymount Rd | Quincy |
| Fore River Shipyard - X-Ray Building | 97 East Howard St | Quincy |
| Not Named in Database | 81 Columbia Rd | Boston |
| Not Named in Database | 114 Commercial St | Weymouth |
| Not Named in Database | 53 Keith St | Weymouth |
| Not Named in Database | 72 Hibiscus Ave | Weymouth |
| Not Named in Database | 54 Shawmut St | Weymouth |
| Goldman, M. House | 165 Shurtleff St | Chelsea |

| HISTORIC SITE NAME | ADDRESS | TOWN NAME |
|---|---|---|
| Not Named in Database | 56 Hersey St | Hingham |
| Torrent Fire Station | 232 North St | Hingham |
| Reed, Daniel Dill House | 8 Mount Pleasant Ave | Hull |
| Howes, Ernest G. Estate Outbuilding | 698C Jerusalem Rd | Cohasset |
| Lothrop, Caleb House | 14 Summer St | Cohasset |
| Bailey, Lydia Barn | 19 Booth Hill Rd | Scituate |
| Sherman House | 61 Spooner Rd | Brookline |
| Sever, William House | 2 Linden St | Kingston |
| Hathaway, Rufus Barn | 46 West St | Duxbury |
| Hawes, Edmond - Hunt, Barker House | 8 Hound's Ditch Ln | Duxbury |
| Holt House | 349 Ocean St | Marshfield |
| Ely, Joseph F. House | 382 Hatherly Rd | Scituate |
| Wales, John R. Carriage Barn | 79 Carlton St | Brookline |
| Langwater Farm House - Farm Office | 250 Main St | Easton |
| Quigley, Thomas A. House | 26 Hammond Ave | Cohasset |
| Not Named in Database | 16 Pembroke Rd | Weston |
| Prescott, W. Lincoln House | 4 Sylvan Rd | Sharon |
| Saint Anne Roman Catholic Parochial School | 20 Como Rd | Boston |
| Not Named in Database | 305 Congress St | Boston |
| Royal, The Apartments | 515 Park Dr | Boston |
| Immaculate Conception (Lithuanian) Church Rectory | 432 Windsor St | Cambridge |
| Maree, Anton E. J. House | 9 Bailey Rd | Cohasset |
| Sleeper, Henry Davis House | 90 Chestnut St | Boston |
| Mount Hope Cemetery - World War Veterans Monument | 355 Walk Hill St | Boston |
| Whetton, James H. House | 44 Mark Lee Rd | Needham |
| Studio Building | 28-32 Charles St | Boston |
| Not Named in Database | 22 Joy St | Boston |
| Not Named in Database | 83-87 Joy St | Boston |
| Suffolk Downs Pump House | 525 McClellan Hwy | Revere |
| Hanlon Square | 725 Huntington Ave | Boston |
| Pulaski, Gen. Casimir Monument | 82 Boston St | Boston |
| Plymouth Cordage Company Double Worker Housing | 418-420 Court St | Plymouth |
| Andrews, Bernard R. House | 49 Oak St | Braintree |
| Not Named in Database | 9 Allen St | Braintree |
| Taft Woolen Company Worker Housing | 17 Pearl St | Bellingham |
| Franklin Y.M.C.A. Building | 16 Dean Ave | Franklin |
| Moore, Ethan Allen House | 69 King St | Franklin |
| Cutler, Elisha House | 10 Holliston St | Medway |
| Not Named in Database | 35 Spring St | Millis |
| Hewins, William P. House | 134 North St | Medfield |
| Claflin, W. F. House | 12 Claflin Ave | Hopkinton |
| Not Named in Database | 74 Pleasant St | Hopkinton |
| Not Named in Database | 54 River St | Marlborough |
| Greystone Farm Milking Barn | 82 Frankland Rd | Hopkinton |
| Not Named in Database | 225 Pleasant St | Ashland |
| Not Named in Database | 28 West St | Marlborough |
| Concord Street Bridge | Concord St | Framingham |
| Not Named in Database | 84 Central St | Framingham |
| Medfield State Hospital - Salvage Yard | 45 Hospital Rd | Medfield |
| Sudbury Aqueduct | Sudbury River | Natick |
| Jackson, Lawrence House | 97 Oakland St | Mansfield |
| Erving, William House | 58 Highland St | Easton |
| Williams, Roger House | 92 Pleasant St | Canton |
| Not Named in Database | 117 Lake Shore Dr | Westwood |
| Boston Manufacturing Company Worker Housing | 232-234 River St | Waltham |
| Not Named in Database | 52-54 Church St | Belmont |
| Ulman, George R. House | 52 Norfolk Rd | Brookline |
| Not Named in Database | 76 Southbourne Rd | Boston |
| Scheinwald, William House | 68 Clinton Rd | Brookline |
| Emerson, Warren and Harriet O. Lamb House | 113-115 Colbourne Cresc | Brookline |
| O'Dell, Julia House | 19 Waverly St | Brookline |
| Elizabeth, The | 43-45 Harvard St | Brookline |
| Johnson, Ansley - Rumrill, William House | 10 Cliff Rd | Milton |
| Ellicot Arch | Franklin Park | Boston |
| Science Controlling Steam and Electricity Statue | Franklin Park | Boston |

| HISTORIC SITE NAME | ADDRESS | TOWN NAME |
|---|---|---|
| Swift, M. Varnum House | 51 Bicknell St | Boston |
| Not Named in Database | 10-12 Delano Pk | Boston |
| Kelly, Michael F. Commercial Block | 608-616 Mount Auburn St | Watertown |
| Rosen's Drug Store | 185-187 Belmont St | Belmont |
| Blenheim Apartment House | 93 Perry St | Brookline |
| Modern Manor Apartments | 842-864 Massachusetts Ave | Cambridge |
| Mather Hall - Harvard University | 68-88 Plympton St | Cambridge |
| Dexter, Fred House | 406 Marlborough St | Boston |
| Shapleigh, J. House | 260 Commonwealth Ave | Boston |
| Not Named in Database | 83 Montgomery St | Boston |
| Geiger, Albert Row House | 704 Huntington Ave | Boston |
| Princeton, The | 333 Broadway | Somerville |
| Everett Piano Company | 495-527 Albany St | Boston |
| Not Named in Database | 569 Boylston St | Boston |
| Not Named in Database | 530 Massachusetts Ave | Boston |
| Saint Peter's Roman Catholic Church | 303 Bowdoin St | Boston |
| Collins, James Row House | 58 P St | Boston |
| Walker, Joseph W. Building | 114-116 Boylston St | Boston |
| Not Named in Database | 332-334 Washington St | Boston |
| Boston Wharf Company Building | 3 Necco Ct | Boston |
| Not Named in Database | 75 Centre St | Boston |
| City of Boston Printing Department Plant | 130-140 Richmond St | Boston |
| Everett Factories - EFTC #3 Loft | 210 Broadway | Everett |
| Thayer, Warren House | 72 Linfield St | Holbrook |
| Reed, Maj. Edward Payson Mansion | 262 Adams St | Abington |
| Smith, Jonathan W. House | 195 Centre Ave | Abington |
| Not Named in Database | 793 Columbia Rd | Boston |
| Not Named in Database | 132-134 Washington St | Weymouth |
| Maintenance Department Storage | 97 East Howard St | Quincy |
| Not Named in Database | 87 Hawthorne St | Weymouth |
| Not Named in Database | 564 East First St | Boston |
| Not Named in Database | 320 Broadway | Chelsea |
| Not Named in Database | 19 County Rd | Chelsea |
| Shurtleff, J. B. House | 133R Cushman Ave | Revere |
| Sprague, Moses House | 12 Pond St | Hingham |
| Orr, George W. House | 8 Sankey Rd | Cohasset |
| Not Named in Database | 10 Sankey Rd | Cohasset |
| McGaw, Charles S. House | 45 Smith Pl | Cohasset |
| Minot's Ledge Lighthouse Fog Bell | Lighthouse Ln | Cohasset |
| Jackson, Dr. Charles T. House | 131 Atlantic Ave | Cohasset |
| Wales, Rogers House | 171 Old Main St | Marshfield |
| Stepping Stone | Moraine St | Marshfield |
| Phillips, Nathaniel House | 1299 South River St | Marshfield |
| Blanchard, A. House | 28 Sterling St | Weymouth |
| Curran, Joseph F. - Champlin, George P. Garage | 35-39 Crowninshield Rd | Brookline |
| Jones, Arthur S. House | 132 Mason Terr | Brookline |
| Not Named in Database | 89 Lighthouse Rd | Scituate |
| Sutton, Joanna House | 71 Grove St | Scituate |
| Not Named in Database | 6 Fieldstone Rd | Milton |
| Not Named in Database | 49 Landing Rd | Kingston |
| Not Named in Database | 234 Ridgeway Rd | Weston |
| Not Named in Database | 217 Union St | Randolph |
| Cherry, Rebecca Tenement Building | 48-48A Revere St | Boston |
| Not Named in Database | 19-29 Charles St | Boston |
| Lincoln, Joseph House | 62 Chestnut St | Boston |
| Dupee, Horace - Codman, Elizabeth House | 23 West Cedar St | Boston |
| Not Named in Database | 9 Buswell St | Boston |
| Holbrook, Ridgeway House | 45 West Side Rd | Milton |
| Goward, Edwin Talbot - Meyers, Bertha M.G. House | 29 Barrows St | Easton |
| Not Named in Database | 39 Pinckney St | Boston |
| Hurwitz, Simon Apartments | 65 Westminster Ave | Boston |
| Chase, Daniel E. - Murphy, Muchael J. House | 93 Properzi Way | Somerville |
| Plymouth Cordage Company Double Worker Housing | 2-4 South Spooner St | Plymouth |
| Not Named in Database | 26 Oak St East | Braintree |
| Not Named in Database | 19 Oak St East | Braintree |

| HISTORIC SITE NAME | ADDRESS | TOWN NAME |
|---|---|---|
| Not Named in Database | 123 Green St | Bridgewater |
| Thumb, Tom House | 351 Plymouth St | Middleborough |
| Bellingham Woolen Company Worker Housing | 9 Ray Ave | Bellingham |
| Not Named in Database | 684 Washington St | Holliston |
| Prime Computer Assembly Plant | 145 Pennsylvania Ave | Framingham |
| Colleary, John P. Marker | Main St | Marlborough |
| Whiting, Asa House | 547 Washington St | Holliston |
| Burns, Mary F. Duplex | 93-95 West Central St | Natick |
| Walnut Street Bridge over Penn Central Railroad | Walnut St | Natick |
| Leadbetter, Mordecai G. House | 285 Winter St | Weston |
| Dunn, Charles House | 388 Main St | Medfield |
| Lewis, Dea. Willard House | 33 West St | Walpole |
| Read, Marcy House | 139 Poquanticut Ave | Easton |
| Keith Cemetery | 303 Bay Rd | Easton |
| Dunbar, James House | 114 Spring Ln | Canton |
| Channing Hospital - White Cottage | 203 Grove St | Wellesley |
| Flanagan, Bridget House | 119 Washington St | Wellesley |
| Not Named in Database | 14 Sumner Rd | Wellesley |
| Bates, B. L. House | 108 Forest St | Wellesley |
| Boyden, Hartshorn House | 1227 High St | Westwood |
| Not Named in Database | 285 Crescent St | Waltham |
| Waltham and Maine Railroad Tower | Elm St | Waltham |
| Parker, Theodore School | 124 Watertown St | Watertown |
| Not Named in Database | 9 Newbern St | Boston |
| Ware, Charles P. House | 52 Allerton St | Brookline |
| Clark, H. N. House | 247 Kent St | Brookline |
| Not Named in Database | 14 Briarfield Rd | Milton |
| Tilden, Thomas House | 179 School St | Milton |
| O'Neill, James C. Three Decker | 67 Hillside St | Boston |
| Not Named in Database | 158 Highland St | Boston |
| Not Named in Database | 2 Osgood Ct | Boston |
| Walter Baker Chocolate Company - Building | 2 Adams St | Milton |
| Bullard, John B. House | 31 Gordon Ave | Boston |
| King, Samuel T. House | 12 Thomas St | Boston |
| Levenson, Jacob M. House | 44-46 Kirkwood Rd | Boston |
| Davenport, Jonathan House | 21 Holton St | Boston |
| Newcomb, William H. House | 43 Stetson St | Brookline |
| Not Named in Database | 23 Porter St | Somerville |
| Whitney, Henry M. Row House | 38 Saint Stephen St | Boston |
| Shapleigh, J. House | 264 Commonwealth Ave | Boston |
| Beckler, D. W. House | 304 Marlborough St | Boston |
| Wheatland, George House | 225 Marlborough St | Boston |
| Williams, F. G. House | 37 Albion St | Somerville |
| Fiske, Mary House | 16 Montrose St | Somerville |
| Robinson, James House | 371 Medford St | Somerville |
| Sack Paris Cinema | 839-841 Boylston St | Boston |
| Saint Catherine of Siena Roman Catholic School | 13 Tufts St | Boston |
| Goodyear Dental Vulcanite Company House | 14 Lindall Pl | Boston |
| Not Named in Database | 1025-1027 Tremont St | Boston |
| Not Named in Database | 29 Mount Vernon St | Boston |
| Gorman, D. House | 279-281 Hancock St | Boston |
| Field, Apollos House | 30 Union St | Boston |
| Boston Wharf Company Warehouse | 326-330 Congress St | Boston |
| Washington Building | 381-387 Washington St | Boston |
| Estabrook's, Rufus Sons Building | 202 West First St | Boston |
| Blumenthal, Charles Two-Family House | 23-25 Summer St | Boston |
| Hazlett, Annie Three-Decker | 47 Pearl St | Boston |
| Not Named in Database | 112 Fulton St | Boston |
| Leonard, James M. House | 44-44R Pleasant St | Bridgewater |
| Phillips, Bates and Company Storehouse and Office | 283 Columbia Rd | Hanover |
| Tilden, J. House | 1309 Union St | Marshfield |
| Hubbard, Elmer House | 50 Belcher Cir | Milton |
| Faxon Park Wall | Faxon Pk | Quincy |
| Beckler Avenue Rowhouse | 8 Beckler Ave | Boston |
| Not Named in Database | 140 Trefton Ave | Weymouth |

| HISTORIC SITE NAME | ADDRESS | TOWN NAME |
|---|---|---|
| Subaru Distributors Dealership | FID Kennedy Way | Boston |
| Not Named in Database | 144-146 Shurtleff St | Chelsea |
| Gold, Harry Apartment Building | 148 Shurtleff St | Chelsea |
| Tower, William S. House | 573 Main St | Hingham |
| Not Named in Database | 53 Beal St | Hingham |
| McKenzie, John J. House | 368 East St | Hingham |
| Not Named in Database | 41 Summit Ave | Hull |
| Cuneo, John R. House | 7 Linden Dr | Cohasset |
| Porter, Richard House | 460 King St | Cohasset |
| Charlestown Navy Shipyard - Baxter Road | Navy Yard | Boston |
| Not Named in Database | 119 Depot St | Duxbury |
| Holmes, Allen House | 570 Washington St | Duxbury |
| Young, Gideon House | 114 Greenfield Ln | Scituate |
| Chandler, Dr. Ira House | 90 Standish St | Duxbury |
| Hagar, Joseph House | 1227 South St | Needham |
| Not Named in Database | 37 East Plain St | Wayland |
| Richards, John J. Carriage Barn | 212 Aspinwall Ave | Brookline |
| Whiting - Nottage Barn | 14 Oregon Rd | Southborough |
| Boardman House | 40 Gannett Rd | Scituate |
| Vinal, Nathaniel House | 118 Booth Hill Rd | Scituate |
| Not Named in Database | 41 Standish Rd | Milton |
| Burial Place, The Walls and Gates | Village Ave | Dedham |
| Spaulding, Edwin House | 36 Otis Pl | Scituate |
| Welch, Benjamin House | 102 South Main St | Sharon |
| Sarni Building | 50-52 Eliot St | Boston |
| Stearns, John - Blanchard, John A. House | 58 Beacon St | Boston |
| Saint Lazarus Roman Catholic Church Rectory | 59 Ashley St | Boston |
| Saint Joseph Home for the Aged Gate and Wall | 1 Magazine St | Boston |
| Wood, Joseph House | 10 Mohawk Way | Cohasset |
| Farnham, William House | 37 Fisk Ave | Somerville |
| Forbes Lithograph Mfg. Company - Building W | 1 Forbes St | Chelsea |
| Not Named in Database | 32 Anderson St | Boston |
| Not Named in Database | 100 Mount Vernon St | Boston |
| Not Named in Database | 49 South Russell St | Boston |
| Not Named in Database | 41 Main St | Plympton |
| Otis, Horace W. House | 34 Otis St | Watertown |
| Gooch, Alfonzo Ferdinand House | 191 Bay Rd | Easton |
| Knight, Henry F. House | 131 Cedar St | Braintree |
| Not Named in Database | 17 LeMoyne St | Braintree |
| Pisani House | 92 Lewis St | Franklin |
| Mount Hollis Academy - Cutler High School | 59 Hollis St | Holliston |
| O'Brien, John House | 47 Grove St | Hopkinton |
| Rural Cemetery Office and Equipment Building | Cordaville Rd | Southborough |
| Not Named in Database | 39 Mechanic St | Marlborough |
| Eager, Henry W. House | 39 Newton St | Marlborough |
| Davis, Mary Cheney House - Greyhurst | 20 Glen St | Dover |
| Weigand House | 24 Eliot St | Natick |
| Sweeney, Ann House | 211 Weston Rd | Wellesley |
| Wilbur, D. House | 175 Essex St | Mansfield |
| Not Named in Database | 22 Lakeview Rd | Foxborough |
| Not Named in Database | 4 Preservation Way | Medfield |
| Williamson, William House | 66 Winter St | Norwood |
| Cazenove Hall - Wellesley College | Central St | Wellesley |
| Upham, Abijah and Thomas III House | 208 Newton St | Weston |
| Gardener, Charles B. House | 9 Winter St | Watertown |
| O'Hearn, Thaddeus D. House | 36 Glenland Rd | Brookline |
| Standard Oil Gas Station | 454 Harvard St | Brookline |
| Gregory, Lino A. Three Decker | 37 Parker Hill Ave | Boston |
| Milton Public Library | 476 Canton Ave | Milton |
| Church of United Community | 116-118 Roxbury St | Boston |
| Not Named in Database | 4-6 Midland St | Boston |
| McCabe, Mary House | 17 Manchester Rd | Brookline |
| Niland, Michael Three Decker | 170 Saint Alphonsus St | Boston |
| Johnstone, T. A. - Potter, J. E. Building | 29 Cumberland St | Boston |
| Whitwell, H. House | 111 Commonwealth Ave | Boston |

| HISTORIC SITE NAME | ADDRESS | TOWN NAME |
|---|---|---|
| Hodges, R. M. House | 67 Marlborough St | Boston |
| Wheatland, George House | 237 Marlborough St | Boston |
| Bromfield - Pearson School and Engineering Bldg. | Boston Ave | Somerville |
| Robinson, J. H. Commercial Block | 1431-1441 Dorchester Ave | Boston |
| India Building | 74-84 State St | Boston |
| Eaton, William T. Row House | 100 L St | Boston |
| Howard Furniture Storage Warehouse Company Building | 6-12 Howard St | Boston |
| Not Named in Database | 1015-1019 Tremont St | Boston |
| Brown, John House | 4320 Washington St | Boston |
| Jordan Marsh Department Store Building | 1 Summer St | Boston |
| Souther, Henry P. Row House | 348 West Third St | Boston |
| Not Named in Database | 56 Chandler St | Boston |
| Gardner, Abel House | 26-28 Broadway | Chelsea |
| South Street Burial Ground | South St | Bridgewater |
| Fellowship Lodge | 31 Central Sq | Bridgewater |
| First Congregational Church Parsonage | 229 River St | West Bridgewater |
| Hart, W. House | 530 Webster St | Rockland |
| Marsh, Charles House | 248 President's Ln | Quincy |
| Adams Building | 1342-1368 Hancock St | Quincy |
| Fort Andrews Residential Row | Peddocks Island | Hull |
| Madonna, Queen of the Universe Statue | 111 Orient Ave | Boston |
| Revere Beach Reservation Post Clock | Revere Beach Blvd | Revere |
| Wilder, Edward House | 704 Main St | Hingham |
| Gay, W. Allan House | 262 South St | Hingham |
| Christie, James - Benet House | 328 East St | Hingham |
| Casey, Ralph E. House | 20 Bayberry Ln | Cohasset |
| Thomas, Charles L. House | 79 Linden Dr | Cohasset |
| Silvia, Joseph M. House | 13 Short St | Cohasset |
| Brown, Alexander House | 25 Oak St | Cohasset |
| Not Named in Database | 12 Summit Ave | Scituate |
| Smith, C. O. - Strauss, Jack B. House | 60 Nichols Rd | Cohasset |
| Antoine, Joseph - Wilson, Joseph Memorial | Lighthouse Ln | Cohasset |
| Harris, Charles A. House | 123 Atlantic Ave | Cohasset |
| Cottage Park Yacht Club | 76 Orlando Ave | Winthrop |
| Lafayette Mall | Boston Common | Boston |
| Harvard University - Houghton Library | Harvard Yard | Cambridge |
| Charlestown Navy Yard - Gate 4 | Navy Yard | Boston |
| Olmsted Park - Nickerson Hill Stone Steps | Nickerson Hill | Boston |
| Sherman, George M. Garage | 61 Spooner Rd | Brookline |
| Brewster, Col. Joshua Shoe Shop | 14 Summer St | Duxbury |
| Cushman, Capt. David Jr. House | 40 Anchorage Ln | Duxbury |
| Second Trinitarian Church | 72 Old Main St | Marshfield |
| Not Named in Database | 593 Country Way | Scituate |
| Not Named in Database | 10 Carla Way | Scituate |
| Draper, H. Kinsley House | 1230 Washington St | Canton |
| Weymouth Vietnam War Memorial | Bridge St | Weymouth |
| Saint Mary's Credit Union | 135 West Main St | Marlborough |
| Latey, Mary E. House | 13 Cherry Ln | Scituate |
| Brown, Leon D. House | 157 Booth Hill Rd | Scituate |
| Leukart, Phyllis Mahon House | 8 Buttonwood Ln | Cohasset |
| Goodwin, Richard S. House | 29 Forest Notch | Cohasset |
| Not Named in Database | 166 Union St | Randolph |
| Not Named in Database | 309 Old Main St | Marshfield |
| Morse, Albert House | 149 Dorchester St | Boston |
| Not Named in Database | 41-43 Charles St | Boston |
| Minns, Francis A. - Minns, Thomas House | 14 Louisburg Sq | Boston |
| Woods, James House | 6-8 Pinckney St | Boston |
| Boston University - Communication Park | 630-640 Commonwealth Ave | Boston |
| Not Named in Database | 2-4 Fitz Terr | Chelsea |
| Not Named in Database | 16 Sea St | Weymouth |
| Ricker, Harris House | 278 North Main St | Natick |
| Petterson, Martha House | 22 Walnut St | Natick |
| Mulligan, Henry C. House | 27 Walnut St | Natick |
| Not Named in Database | 75 Revere St | Boston |
| Batchelder, Charles E. House | 62 South St | Brookline |

| HISTORIC SITE NAME | ADDRESS | TOWN NAME |
|---|---|---|
| Morser - Hamburger House | 1097 West Roxbury Pkwy | Brookline |
| Barstow, Francis B. House | 35 Jefferson Rd | Brookline |
| Wadleigh, Francis B. House | 16 Swan St | Arlington |
| Not Named in Database | 20 Cheswick Rd | Arlington |
| Not Named in Database | 201 Pleasant St | Arlington |
| Damon House | 275 Broadway | Arlington |
| Linder, Matilda House | 65 Washington St | Newton |
| Not Named in Database | 86 Washington St | Newton |
| Pinkham, Lucas House | 42 Richardson St | Newton |
| Hammond Pond Parkway | Hammond Pond Pkwy | Newton |
| Gould, John B. House | 46 Bennington St | Newton |
| Farrell, Michael House | 23 Chandler St | Newton |
| Connor, Walter House | 254-256 Adams St | Newton |
| Not Named in Database | 251 Adams St | Newton |
| Harkins, Cornelius P. - O'Donnell, Francis House | 9-13 Crafts St | Newton |
| Not Named in Database | 62 Lincoln Rd | Newton |
| Martin, George J. Curtain Factory | 1210 Washington St | Newton |
| Bradley, Thomas House | 115 Webster St | Newton |
| Kellar, William House | 174 Webster St | Newton |
| Taylor, Fannie House | 26 Page Rd | Newton |
| Bass, F. E. House | 53 Central Ave | Newton |
| Mitchell, Austin R. House | 37 Walnut Pl | Newton |
| Parker, C. House | 403 Walnut St | Newton |
| Not Named in Database | 107 Waban Hill Rd | Newton |
| McCarthy, John House | 187-189 Jackson St | Newton |
| Peck, James J. House | 32 Paul St | Newton |
| Clarke, William E. House | 18 Indiana Terr | Newton |
| Not Named in Database | 270 Lowell Ave | Newton |
| Not Named in Database | 176 Commonwealth Ave | Newton |
| Not Named in Database | 47 Grafton St | Newton |
| Not Named in Database | 4-8 Hartford St | Newton |
| Not Named in Database | 44 Park Ln | Newton |
| Not Named in Database | 16 Manchester Rd | Newton |
| Not Named in Database | 169 Oliver Rd | Newton |
| Not Named in Database | 60-62 Noble St | Newton |
| Not Named in Database | 196 Kent Rd | Newton |
| Not Named in Database | 36 Bontempo Rd | Newton |
| Not Named in Database | 66 Hanson Rd | Newton |
| Not Named in Database | 110 McCarthy Rd | Newton |
| Not Named in Database | 42 McCarthy Rd | Newton |
| Not Named in Database | 46 Baldpate Hill Rd | Newton |
| Potter, Russell H. House | 45 Reservoir Ave | Newton |
| Not Named in Database | 294 Adams St | Newton |
| Not Named in Database | 509 California St | Newton |
| Not Named in Database | 529 California St | Newton |
| Brown, Morris H. House | 94 Grove St | Newton |
| Brooks, Edward D. House | 161 Lowell Ave | Newton |
| Not Named in Database | 23 Considine Rd | Newton |
| Not Named in Database | 127 Hanson Rd | Newton |
| Not Named in Database | 15 Tocci Path | Newton |
| Not Named in Database | 6 Emmons St | Newton |
| Not Named in Database | 10 Maynard St | Newton |
| Not Named in Database | 21 Parker Ave | Newton |
| Smith, Adolphus House | 893-895 Watertown St | Newton |
| Esposito, Antonio House | 81-83 Hawthorn St | Newton |
| Falkenbury, F.I. House | 321 Lexington St | Newton |
| Haskell, Edwin B. House | 62 Vista Ave | Newton |
| Weld, Alfred Winsor House | 47 Suffolk Rd | Newton |
| Not Named in Database | 521 Commonwealth Ave | Newton |
| One Newton Place | 283-291 Centre St | Newton |
| Not Named in Database | 8 Early Path | Newton |
| Not Named in Database | 110 Evelyn Rd | Newton |
| Warnick, Nathan Apartments | 57 Bicknell St | Boston |
| Saint Agrippina Society di of Mineo Society Chapel | 463 Hanover St | Boston |
| DeRosa, John - O'Connor, John T. Building | 37 Sheafe St | Boston |

| HISTORIC SITE NAME | ADDRESS | TOWN NAME |
|---|---|---|
| Not Named in Database | 263 Hanover St | Boston |
| Goodwin, Franklin M. Double House | 73-75 Washington St | Medford |
| Joyce, Samuel House | 19 Park St | Medford |
| Planar Mountain Sculpture | Lower Campus Rd | Somerville |
| Fitts, Arthur McClellan House | 276 Union Ave | Framingham |
| Framingham Vietnam War Memorial Flagpole | Concord St | Framingham |
| Mount Auburn Cemetery - Gowdy, Curtis E. Lawn Marker | 580 Mount Auburn St | Watertown |
| Crosby, William B. House | 48 Laurel Rd | Milton |
| Mork, Pauline House | 40 Intervale St | Boston |
| Minihan's Handy Store | 547 North Main St | Randolph |
| Thayer, Henry D. House | 790 North St | Randolph |
| Hickey, John L. House | 120 South Main St | Randolph |
| Not Named in Database | 145 Chiswick Rd | Boston |
| Not Named in Database | 126 Garden St | Milton |
| Not Named in Database | 93 Gilson Rd | Scituate |
| Greber, C. L. House | 45 Woodville St | Boston |
| Binney, Jonathan and Sarah Jones - Roberts, Joseph Double House | 144-146 Park St | Medford |
| Richards, S. E. House | 15 Newcomb St | Medford |
| Not Named in Database | 489-493 Common St | Belmont |
| Wright, James - O'Donnell, Dennis J. and Elizabeth Cronan House | 341 Lexington St | Newton |
| Not Named in Database | 86 Old St | Randolph |
| Not Named in Database | 12 Imrie St | Randolph |
| Niloff, Dr. Johnathan and Dr. Rebecca House | 54 Hampshire St | Newton |
| Sutton, Harry L. and Yvonne Yelle House | 316 Highland St | Newton |
| Not Named in Database | 90 Main St | Brockton |
| Perry, Dr. William and Gabrielle House | 15 Village Ln | Arlington |
| Sylvester, Edmund Q. Attached Barn | 65 Washington St | Hanover |
| Chick, Lyman W. and Pauline H. House | 5 Old Bridge Rd | Hanover |
| Chandler, Julius House | 62 Cove St | Duxbury |
| Kunst, Kerry L. - Bevere, Marjorie A. House | 76 Elm St | Framingham |
| Carlin Apartment House | 12 Stedman St | Brookline |
| Not Named in Database | 50 Center St | Easton |
| Sturtevant, Martha and Richard Three-Decker | 27 Walnut St | Somerville |
| Trowbridge, William H. House | 8 Franklin St | Framingham |
| Men of Kent Cemetery Aluminum D. A. R. Sign | Meeting House Ln | Scituate |
| Boyd, James A. - Berry, George Apartments | 15 Claflin Rd | Brookline |
| Brookline Reality Company Apartments | 114 University Rd | Brookline |
| Donaldson, William Apartment House | 23-25 Southwood St | Boston |
| Perkins Avenue Bridge | Perkins Ave | Brockton |
| Richmond, F. P. House | 41 Arlington St | Brockton |
| Turner House | 70 Hollingsworth Ave | Braintree |
| Not Named in Database | 70 Hollis Ave | Braintree |
| Not Named in Database | 329 Commercial St | Braintree |
| Not Named in Database | 265 Elm St | Braintree |
| Winter Street Bridge over Abandoned Railroad | Winter St | Wrentham |
| Saint Joseph's Roman Catholic Church | 151 Village St | Medway |
| Charles River Branch Railroad Bridge #12.00 | Charles River | Medfield |
| Fitzpatrick, Patrick House | 166 Saddle Hill Rd | Hopkinton |
| Claflin, C. E. House | 66 Hayden Rowe St | Hopkinton |
| Cordaville Manufacturing Company Worker Housing | 10 Parker St | Southborough |
| Flagg, Betsey H. House | 136 Middle Rd | Southborough |
| Not Named in Database | 140 Marlborough Rd | Southborough |
| Holland, James House | 4 Middle Rd | Southborough |
| Saint Mark's School Main Building and Cloister | 25 Marlborough Rd | Southborough |
| Southborough Town Common | Main St | Southborough |
| Boudrot House | 139 Pleasant St | Framingham |
| Cutting, Ezra - Brigham, William Pitt House | 22 Pleasant St | Marlborough |
| Not Named in Database | 62 Greenwood St | Marlborough |
| Chubbuck, Stillman House | 37 Maple St | Sherborn |
| Fales, H. T. House | 16 Beech St | Framingham |
| Saxonville Fire House | 15 Watson Pl | Framingham |
| Medfield Insane Asylum Water Intake Structure | Farm Pond | Sherborn |
| Ogilvie, Alexander Shed | 112 Harding St | Medfield |
| Hemenway Block | 8-40 Union Ave | Framingham |
| Mansfield High School | Park Row | Mansfield |

| HISTORIC SITE NAME | ADDRESS | TOWN NAME |
|---|---|---|
| Medfield Second Congregational Church Parsonage | 15 Brook St | Medfield |
| Not Named in Database | 807 East St | Walpole |
| Myers - Goss, G. Daniel - Thomas, Daniel W. House | 166 Peach St | Walpole |
| Not Named in Database | 202 Dedham St | Dover |
| Not Named in Database | 55 Cottage St | Wellesley |
| Robinson, Henry House | 15 Chapel Pl | Wellesley |
| Not Named in Database | 23 Beverly Ln | Westwood |
| Not Named in Database | 41-43 Pine St | Waltham |
| Not Named in Database | 70 Capital St | Watertown |
| Knox, Otto F. House | 20 Center St | Watertown |
| Not Named in Database | 93 Beech St | Belmont |
| Not Named in Database | 51 Horace Rd | Belmont |
| Drevenstedt, Louis Three Decker | 38 Paul Gore St | Boston |
| Not Named in Database | 32 Brandon Rd | Milton |
| Jaques, Dr. Henry P. House | 4 Hutchinson St | Milton |
| Not Named in Database | 46 Deering St | Boston |
| Delaney, Daniel J. Three Decker | 80 Calumet St | Boston |
| Patten - McGregor House | 219 Savin Hill Ave | Boston |
| Murray, William C. House | 11 Monument Ave | Boston |
| Not Named in Database | 101-103 Lewis Rd | Belmont |
| Not Named in Database | 36 Arlington St | Cambridge |
| Saint Mark's Methodist Church | 90 Park St | Brookline |
| Central Square Subway Station | Massachusetts Ave | Cambridge |
| Grace Methodist Church | 56 Magazine St | Cambridge |
| Davenport, A. H. - Irving and Casson Company | 88-134 Cambridge St | Cambridge |
| Not Named in Database | 6-7 Shady Hill Sq | Cambridge |
| Bean, Ivory Building | 2 Durham St | Boston |
| Whitney, W. F. House | 228 Marlborough St | Boston |
| Brooks School | 107 Marlborough St | Boston |
| Freeland, Charles House | 121 Marlborough St | Boston |
| Henderson, W. H. Building | 92 Saint Botolph St | Boston |
| Not Named in Database | 110-112 Inman St | Cambridge |
| Not Named in Database | 104 Summer St | Somerville |
| Cummings School | School St | Somerville |
| Union Square Garage | 267-271 Somerville Ave | Somerville |
| Not Named in Database | 5 Westwood Rd | Somerville |
| Not Named in Database | 18 Westwood Rd | Somerville |
| Beals, H. M. House | 28 Maple Ave | Somerville |
| Hastings, Deborah House | 72 Sciarappa St | Cambridge |
| Not Named in Database | 14 Lawrence St | Boston |
| Wilson, John B. and Charles Town House | 45 Chestnut St | Boston |
| Mason, Lewis House | 166 Walnut St | Boston |
| Saint Ambrose Roman Catholic Church | 246 Adams St | Boston |
| Not Named in Database | 94-96 Commercial St | Boston |
| Prescott, William Building - Bangor House | 350 Commercial St | Boston |
| White, Cyrus House | 18 Greenough Ave | Boston |
| Lincoln Elementary School | 305 Cross St | Malden |
| Tribou, Walter House | 170 Whitman St | East Bridgewater |
| Colson, Samuel House | 368 Hancock St | Abington |
| Bosworth, Daniel O. House | 605 Plymouth St | Halifax |
| Cole, J. House | 617 Main St | Hanson |
| Not Named in Database | 947 Broadway | Hanover |
| Wiley, Stephen B. House | 314-316 Highland Ave | Quincy |
| Not Named in Database | 103-107 Franklin St | Quincy |
| Not Named in Database | 22 Avon Way | Quincy |
| Barnicoat, S. Henry Monument | 20 Sea St | Quincy |
| World War II Memorial | 20 Sea St | Quincy |
| Not Named in Database | 116 Sagamore St | Quincy |
| Not Named in Database | 70 Elm St | Weymouth |
| Not Named in Database | 72 High St | Weymouth |
| Not Named in Database | 1725 Commercial St | Weymouth |
| Not Named in Database | 37 Shurtleff St | Chelsea |
| Not Named in Database | 613 Main St | Hingham |
| Not Named in Database | 15 Q St | Hull |
| James, Thomas Jr. House | 250 King St | Cohasset |

| HISTORIC SITE NAME | ADDRESS | TOWN NAME |
|---|---|---|
| Burke, Thomas E. House | 8 Norman Todd Rd | Cohasset |
| Greenwood, Florence M. House | 23 Pond St | Cohasset |
| Lawrence, Antoine Joseph House | 14 Spring St | Cohasset |
| Williams, Alexander Jr. - Plant Stable | 296 South Main St | Cohasset |
| Field, Marlow B. House | 45 Beach St | Cohasset |
| Watertown Arsenal - West Timber Storehouse | Talcott Ave | Watertown |
| Smith, Jonathan House | 45 Cedar St | Duxbury |
| Thomas - Webster Estate Miniature Golf Course | 238 Webster St | Marshfield |
| Doane, Joshua House | 112 Hollett St | Scituate |
| Sprague, Seth Jr. New England Barn | 476 Washington St | Duxbury |
| Dowling, Frank Apartment Building | 37-41 Saint Mary's St | Brookline |
| Thompson - River Streets Agricultural Fields | Thompson St | Middleborough |
| Not Named in Database | 36-38 Blue Hill Ave | Milton |
| Sullivan, Ernest J. House | 14 Locust Rd | Cohasset |
| Bowman House | 515 South Franklin St | Holbrook |
| Not Named in Database | 348 Main St | Norfolk |
| Nutting, Charles Herbert House | 7 Ridge Rd | Sharon |
| Fuller, Stephen P. - Bateman, Richard House | 17 Hancock St | Boston |
| Windsor, Wilthea House | 29 West Cedar St | Boston |
| Not Named in Database | 3 Mill St | Boston |
| Forest Hills Cemetery - Thaw, Edward Memorial | 95 Forest Hills Ave | Boston |
| Moore, John L. House | 13 Dehart Ave | Sharon |
| Long, Fred D. House | 31 Maple Ave | Sharon |
| Mackadon House | 65 West St | Randolph |
| Steinberg, Richard C. House | 699 Jerusalem Rd | Cohasset |
| Not Named in Database | 1915 Washington St | Walpole |
| Columbus, Christopher Statue | 250 Revere St | Revere |
| Poirier Memorial Roadway Bridge over B&M Railroad | Revere Beach Pkwy | Everett |
| Not Named in Database | 200 Highland St | Dedham |
| Hayden, Stephen - Bigford, Henry A. Outbuilding | 233 Myrtle St | Ashland |
| Brewer, James R. Barn | 83 Cordaville Rd | Ashland |
| Weldon, W. B. House | 1 Ladd St | Watertown |
| Not Named in Database | 41 Brimmer St | Boston |
| Not Named in Database | 33 Chestnut St | Boston |
| Not Named in Database | 49 Revere St | Boston |
| Not Named in Database | 17 South Russell St | Boston |
| Not Named in Database | 280 Chestnut Ave | Boston |
| Richardson Block | 149 Pearl St | Boston |
| O'Neil, James House | 170 Colorado St | Boston |
| White, Austin House | 55 Hollis Ave | Braintree |
| Not Named in Database | 15 Wilson St | Braintree |
| Cutler, Elisha House | 4 Cottage St | Medway |
| Hill, Lewis House | 24 Holliston St | Medway |
| Not Named in Database | 799 Washington St | Holliston |
| Libby, William House | 147 Southville Rd | Southborough |
| Not Named in Database | 55 Pleasant St | Hopkinton |
| Harnett, John - Mullen, Julia House | 39 Hayden Rowe St | Hopkinton |
| Cassidy, John House | 6 B St | Hopkinton |
| Leland, Charles House | 130 Main St | Southborough |
| Hyde, Curtis House | 52 Main St | Southborough |
| Not Named in Database | 15 Latisquama Rd | Southborough |
| Hemenway, Ebenezer House | 77 Pine Ln | Framingham |
| Loring, Hollis II - Curtis, John E. House | 57 Main St | Marlborough |
| Fitts, George and Arthur Chicken Coop | 190 Western Ave | Sherborn |
| Saxonville Mills Company Block | 24-36 Danforth St | Framingham |
| Bridge, William House | 213 Boston Post Rd | Wayland |
| Foxborough State Hospital - Garage | Chestnut St | Foxborough |
| Mansfield Water Pumping Station | Maple St | Mansfield |
| Maple Grove Cemetery | Kendall St | Walpole |
| Balduff, Edward E. House | 57 Wilson St | Norwood |
| Borderland State Park - Puds Pond | Borderland State Pk | Sharon |
| Crofoot, Charles E. Gear Building | 22 Central St | Easton |
| Howard, James M. House | 70 Turnpike St | Easton |
| Methodist Meeting House Cemetery | Central St | Stoughton |
| Wentworth, Col. Paul House | Claybrook Rd | Dover |

| HISTORIC SITE NAME | ADDRESS | TOWN NAME |
|---|---|---|
| Smith, Robert Tire and Battery Shop | 56 Central St | Wellesley |
| Needham Soldiers' Monument | Nehoiden St | Needham |
| Not Named in Database | 12 Crescent St | Wellesley |
| Hunnewell, Charles House | 949 High St | Dedham |
| Not Named in Database | 54 School St | Dedham |
| Kingsbury, Job N. House | 1055 Webster St | Needham |
| Waltham Manufacturing Company Worker Housing | 294-298 River St | Waltham |
| Gerould, Lyman P. House | 9-11 Maple St | Watertown |
| Sprague, Dr. John House | 1350 Canton Ave | Milton |
| Gay, Frederick Lewis Barn | 74 Holland Rd | Brookline |
| Gilmore House | 97 Holland Rd | Brookline |
| Cram, Henry B. Garage | 17 Chesham Rd | Brookline |
| Pierce, Henry Lillie House | 224 Adams St | Milton |
| Not Named in Database | 5 Wolcott St | Boston |
| Not Named in Database | 20 Bourne St | Boston |
| Not Named in Database | 116 Marcella St | Boston |
| Sargent, H. B. - Prince, Frederick Octavius Block | 37-51 Roxbury St | Boston |
| Capen House | 33 Groveland St | Boston |
| Witcher, F. House | 117 Melville Ave | Boston |
| Jones, William D. House | 114 Cushing Ave | Boston |
| Wilson, John B. and Charles House | 21 Monument Ave | Boston |
| Kondazian, Minas S. and Sons Men's Suit Factory | 80 Coolidge Hill Rd | Watertown |
| Boardman, Charles House | 42 Arlington St | Cambridge |
| Ted's Diner | 270 Western Ave | Boston |
| Not Named in Database | 56 Kennedy St | Cambridge |
| Not Named in Database | 69 Winthrop St | Cambridge |
| Colonial Repair Service | 225-227 Beacon St | Somerville |
| Hillside Universalist Church | 318 Boston Ave | Medford |
| Caton, Asa House | 278 Commonwealth Ave | Boston |
| Not Named in Database | 18 Worcester Sq | Boston |
| Not Named in Database | 172 West Canton St | Boston |
| Chapman, Kendrick W. House | 20 Chester St | Somerville |
| Not Named in Database | 126-128 Otis St | Cambridge |
| Train, Isaac House | 96 Thorndike St | Cambridge |
| Not Named in Database | 17 Milford St | Boston |
| Bates, John House | 12 Arlington St | Boston |
| Not Named in Database | 68 White St | Boston |
| Logan, L. J. - Goodwin, Mary E. Apartment House | 276 Bowdoin St | Boston |
| Not Named in Database | 37 Union Pk | Boston |
| Trowbridge, Almarin House | 39 Mead St | Boston |
| Not Named in Database | 14-20 Kilby St | Boston |
| Cummings Building | 253-277 Franklin St | Boston |
| Not Named in Database | 27 Cleveland Pl | Boston |
| City Square Historic and Archaeological Site | City Sq | Boston |
| Slader, George R. House | 49-53 Norwood St | Everett |
| Snow, George F. House | 16 Howard Ave | Holbrook |
| Emery, William B. House | 929 South Franklin St | Holbrook |
| Not Named in Database | 162 Pond St | Holbrook |
| Cahill, Maurice C. House | 104 West Water St | Rockland |
| Thayer, Willard H. House | 160 Adams St | Abington |
| Moore, Samuel D. House | 112 Webster St | Rockland |
| Bates, Thomas O. Jr. and Mary Sylvester House | 427 Broadway | Hanover |
| Woodman, George House | 86 Granite Pl | Milton |
| Johnson, Benjamin House | 69 Stewart St | Quincy |
| Old Colony Railroad Bridge (Milepost #2.15) | Regina Rd | Weymouth |
| Not Named in Database | 69-71 Cedar St | Weymouth |
| Matz House | 99 Shurtleff St | Chelsea |
| Fire Alarm Headquarters | 500 Washington St | Chelsea |
| Buck, P. B. House | 25 County Rd | Chelsea |
| Hobart House | 201 South St | Hingham |
| Hudson, Scarlet House | 51 Summer St | Hingham |
| Glastonbury Abbey Outdoor Stage | 16 Hull St | Hingham |
| Lincoln, Francis House | 411 South Main St | Cohasset |
| Towle, Ezra House | 7 Spring St | Cohasset |
| Kimball, Peter Cammett House | 374 Atlantic Ave | Cohasset |

| HISTORIC SITE NAME | ADDRESS | TOWN NAME |
|---|---|---|
| Lincoln, Albert Lamb House | 40 Hobart Ln | Cohasset |
| Charlestown Navy Yard - Building 192 - Powerhouse | Navy Yard | Boston |
| Weston, Thomas - Coomer, William House | 1347 Tremont St | Duxbury |
| Not Named in Database | 303 Main St | Franklin |
| Not Named in Database | 12 Columbine Rd | Milton |
| Not Named in Database | 25 State St | Milton |
| Not Named in Database | 240 Ridgeway Rd | Weston |
| Makepeace, R. - Browne, Dr. Charles H. House | 11 Hancock St | Boston |
| Hanna, Harry J. and Joseph House | 14 Park St | Natick |
| Pollard, Stanley Marker | Exchange St | Millis |
| Not Named in Database | 165 Main St | Medford |
| Stone, Edwin L. House | 100 Russell Ave | Watertown |
| Jones, Frank House | 56 Howland St | Needham |
| Not Named in Database | 11 Maple Ave | Sudbury |
| Oak Hill Cemetery - Slocomb Family Monument | Hartford Ave | Bellingham |
| Not Named in Database | 57 River St | Boston |
| Charlestown Navy Yard - Building 245 | Navy Yard | Boston |
| Chandler, David Shoe Shop | 306 Elm St | Duxbury |
| Orr, Richard Cobbler Shop | 62 Washington St | Easton |
| Washington Street Cemetery | 199 Washington St | Easton |
| Lawler, John House | 96 Milton St | Boston |
| Not Named in Database | 24 Fessenden St | Boston |
| Route 3 Bridge over Cherry Street | Rt 3 | Plymouth |
| Dorchester Associates Apartments | 493-495 Columbia Rd | Boston |
| Not Named in Database | 9 LeMoyne St | Braintree |
| Partridge, A. House | 15 Broad St | Medway |
| Hopkinton Town Pound | West Main St | Hopkinton |
| Boyle, J. House | 18 Maple St | Hopkinton |
| Framingham Centre Common | Oak St | Framingham |
| Concord Building | 92-108 Concord St | Framingham |
| Richardson, H. House | 1452 Concord St | Framingham |
| Dowse, Charles A. Apple Storage Facility | 100 North Main St | Sherborn |
| Not Named in Database | 157 Farm Rd | Sherborn |
| Hunnewell, Walter House - Hunnewell Estate | 37 Pond Rd | Wellesley |
| Not Named in Database | 53 Oxford Rd | Westwood |
| South Waltham Fire Station | 533 Moody St | Waltham |
| Harrington House | 122 Willow St | Waltham |
| Widow Brown Cottage | 81 Clark St | Belmont |
| Paul's Bridge - Hubbard's Bridge | Neponset Valley Pkwy | Boston |
| Wolcott, Gov. Roger - Wolcott, William House | 1726 Canton Ave | Milton |
| Ayling, Charles Carriage Barn | 45 Devon Rd | Brookline |
| Pierce - Emery House | 19 Willard Rd | Brookline |
| Ludlam, William House | 15 Colby Rd | Boston |
| Habolow, Louis Apartment Block | 35-39 Vine St | Boston |
| Cox, George D. Row House | 12 Wigglesworth St | Boston |
| Cushing, Isaac C. House | 106 Elm St | Boston |
| Not Named in Database | 5-7 Whiting St | Boston |
| Drake, Samuel Gardiner House | 10 Rockville Pk | Boston |
| Not Named in Database | 94-96 Moreland St | Boston |
| Brandegee, Mary B. Clapboard Stable | 165 Allandale St | Boston |
| Not Named in Database | 46 Payson Ave | Boston |
| Wilson, John B. and Charles House | 35 Monument Ave | Boston |
| Not Named in Database | 41-43 Marion Rd | Belmont |
| Not Named in Database | 77 Farnham St | Belmont |
| Bialez, Misha Building | 1024A Beacon St | Brookline |
| Wellington, Charles W. House | 21 Auburn St | Boston |
| Wales, John House | 71 Carlton St | Brookline |
| Johnstone, T. A. Building | 142 Saint Botolph St | Boston |
| Nason, G. W. Building | 9 Durham St | Boston |
| Nason, G. W. Building | 15 Durham St | Boston |
| Not Named in Database | 188 Commonwealth Ave | Boston |
| Not Named in Database | 9 Dartmouth Pl | Boston |
| Davenport - Allen and Endicott Factory East Wing | Main St | Cambridge |
| Not Named in Database | 27 Maple Ave | Cambridge |
| Back Bay Police Station | 955 Boylston St | Boston |

| HISTORIC SITE NAME | ADDRESS | TOWN NAME |
|---|---|---|
| Mason, David B. - Mason, Rufus House | 15 Wall St | Boston |
| Sewall, Benjamin Row House | 4 Sewall St | Boston |
| Not Named in Database | 41-49 India St | Boston |
| Cunningham, Capt. Thomas - Parmenter, William E. Building | 270-274 Hanover St | Boston |
| Not Named in Database | 136 Chandler St | Boston |
| Wells, John Row House | 211 Harrison Ave | Boston |
| East Bridgewater Town Common | Central St | East Bridgewater |
| Not Named in Database | 645 Centre St | Hanover |
| Not Named in Database | 402 Main St | Hanover |
| Not Named in Database | 1127 Main St | Hanover |
| Clapp Rubber Factory Worker Housing | 8 Clapp Rd | Hanover |
| Ward High Playground Field House | Quarry St | Quincy |
| Faxon, Job Franklin House | 310 Adams St | Quincy |
| Burgin, Clarence House | 95 President's Ln | Quincy |
| Not Named in Database | 32 Dixwell Ave | Quincy |
| Not Named in Database | 10 Adeline Pl | Quincy |
| Boyd and Berry Three-Decker | 760 Columbia Rd | Boston |
| XYZ Gantry Crane and Towers | 97 East Howard St | Quincy |
| Tower, Reuben House | 583 Main St | Hingham |
| Luce, Stuart B. House | 227R Main St | Hingham |
| Old West School Building | 222 South St | Hingham |
| Hingham Shellfish Company | 25 Eldridge Ct | Hingham |
| Cohasset Water Treatment Plant | 339 King St | Cohasset |
| Dickson, Clifford J. House | 18 Tupelo Rd | Cohasset |
| Berry, Thomas J. House | 56 Black Rock Rd | Cohasset |
| Not Named in Database | 748 Country Way | Scituate |
| The Gulf Tidal Estuary | Cohasset River | Cohasset |
| Broad Canal | Charles River | Cambridge |
| Willett, Capt. Thomas House - Upland Meadows | 27 Wapping Rd | Kingston |
| Pedelford, Theo House | 11 Landing Rd | Kingston |
| Peterson, Nehemiah House | 285 Elm St | Duxbury |
| Churchill House | 1017 Union St | Duxbury |
| Tilden, Thomas House | 143 Tilden Rd | Scituate |
| Fuller Brook Park Path System | Fuller Brook Park | Wellesley |
| Prospect Hill Cemetery Maintenance Building | Auburn Rd | Millis |
| Damson Brook | Thompson St | Middleborough |
| Not Named in Database | 3 Collier Ave | Scituate |
| Not Named in Database | 43 Rustlewood Rd | Milton |
| Not Named in Database | 71 Cleveland St | Norfolk |
| Not Named in Database | 129 Pine St | Norwell |
| Not Named in Database | 44 Prospect St | Marshfield |
| Thompson, William Double House | 49 Old Harbor St | Boston |
| Not Named in Database | 4 Mill St | Boston |
| Not Named in Database | 358 Savin Hill Ave | Boston |
| Not Named in Database | 93 North St | Randolph |
| Reed, Alphonso House | 11 Norwell Ave | Norwell |
| Draper, Charles House | 643 Pleasant St | Canton |
| Doyle, Joanna - Butler, Joseph House | 133 West St | Malden |
| Woolworth's Department Store | 1543-1557 Hancock St | Quincy |
| Gardner, Stephen House | 136 Russell Ave | Watertown |
| O'Connor, John G. Barn | 274 Union St | Ashland |
| Blackstone Block - North Street Sidewalk | North St | Boston |
| Wood, Herbert S. House | 109-111 Irving St | Watertown |
| Coolidge, Edwin House | 299 North Main St | Natick |
| Felch, John F. House | 322 North Main St | Natick |
| Sweeney, John House | 45 Day St | Easton |
| Not Named in Database | 378 North St | Boston |
| Not Named in Database | 92 Hollis Ave | Braintree |
| Veasie, Silas House | 550 Commercial St | Braintree |
| Wrentham State School Metal Shed | Emerald St | Wrentham |
| U. S. Post Office - Fayville Branch | 67 Turnpike Rd | Southborough |
| Choate, Charles Francis Jr. Garage | 43 Main St | Southborough |
| Not Named in Database | 26 Parks Dr | Sherborn |
| Eames, Jonathan Jr. Barn and Cider Mill | 102 Washington St | Sherborn |
| Not Named in Database | 123 Maple St | Framingham |

| HISTORIC SITE NAME | ADDRESS | TOWN NAME |
|---|---|---|
| Coolidge, Joseph D. Barn Foundation | 83 North Main St | Sherborn |
| NRDEC Building #4 - Development Building | Fourth Ave | Natick |
| Southwest District Schoolhouse #6 | 96 Brown St | Weston |
| Bird and Son Factory Smokestack | Washington St | Walpole |
| Draper, Robert Tenement | 38 Chapman St | Canton |
| Bates, Katharine Lee House | 70 Curve St | Wellesley |
| Abbott, Harold House | 301 Glen Rd | Weston |
| Heath, Isaiah House | 74 Maple St | Needham |
| Flanagan - Finnegan House | 6 Walnut Pl | Wellesley |
| Miss Hewin's Private Schoolhouse | 700 High St | Dedham |
| Norfolk County Registry of Deeds | 649 High St | Dedham |
| Reed, Lyman House | 436 Main St | Waltham |
| Not Named in Database | 61-63 Slade St | Belmont |
| Mason, Charles F. House | 27 Bailey Rd | Watertown |
| Stafford, G. W. Weaving Machinery Manufacturing Co | 1679-1683 Hyde Park Ave | Boston |
| Metropolitan Motors - Hyde Park Truck Repair Shop | 1661 Hyde Park Ave | Boston |
| Bowditch, Ernest W. House | 446 Walnut St | Brookline |
| Not Named in Database | 26 Welland Rd | Brookline |
| Not Named in Database | 91-93 Highland Rd | Brookline |
| Stickney, Harriet House | 30 Irving St | Brookline |
| Simmons, Sylvanus House | 428 Hillside St | Milton |
| Not Named in Database | 17 Lambert St | Boston |
| Weston and Mason House | 6 Forest Pl | Boston |
| Not Named in Database | 241-243 Gallivan Blvd | Boston |
| Not Named in Database | 12-14 Rodman St | Boston |
| Littlefield, Ivory House | 15 Allston St | Boston |
| Hill, Myron - Graffam, Peter House | 29 Manchester Rd | Brookline |
| Burney, The | 16A-B Burney St | Boston |
| Harvard University - Hallowell Gate | 10 Quincy St | Cambridge |
| Robinson, William House | 40 Atherton St | Somerville |
| Bean, Ivory Building | 249 West Newton St | Boston |
| Not Named in Database | 113 Warren Ave | Boston |
| Hall, Lewis and William A. Rowhouse | 61 Otis St | Cambridge |
| Winch, Mary - Lovett, George L. Double House | 392-394 West Fourth St | Boston |
| Not Named in Database | 47-49 Waverly St | Boston |
| Devens, A. L. House | 367 Beacon St | Boston |
| Davis, Daniel House | 447 Beacon St | Boston |
| Slater, John - Bartlett, Francis House | 236 Beacon St | Boston |
| River Street Bridge | River St | Boston |
| O'Hearn, Patrick Three-Decker House | 99 Adams St | Boston |
| Not Named in Database | 15 Mount Vernon St | Boston |
| Vose and Sons Piano Company Building | 158-160 Boylston St | Boston |
| Moore, F. H. House | 127 Newbury St | Boston |
| Waitt and Bond Building | 26 Stillman St | Boston |
| Not Named in Database | 770 Washington St | Boston |
| Rothfuchs, Jacob House | 495 Beech St | Boston |
| Ferris, John House | 32 Pearl St | Boston |
| Rottenberg Building | 256-262 Hanover St | Boston |
| Mitchell, Edward House | 21 School St | Bridgewater |
| Howard, Charles House | 45 Forest St | West Bridgewater |
| Brewer, Edward House | 12-14 Summer St | Holbrook |
| St. Joseph's Roman Catholic Church | 153 South Franklin St | Holbrook |
| Milne, Andrew Celtic Cross | 20 Sea St | Quincy |
| Not Named in Database | 1141 Commercial St | Weymouth |
| City Hospital Maintenance Building | Long Island Rd | Boston |
| Chipman, William R. House | 44 County Rd | Chelsea |
| Upton, Grafton House | 22 Clay Ave | Everett |
| Not Named in Database | 51 Thaxter St | Hingham |
| Gay, Rev. Ebenezer House | 89 North St | Hingham |
| Training Annex Paint Shop - Maintenance Shop | Leavitt St | Hingham |
| Barnes, John House | 91 Summer St | Hingham |
| Not Named in Database | 19 Mordecai Lincoln Rd | Scituate |
| Bates, Thomas House | 16 Pratt Ct | Cohasset |
| Sandy Beach | 353 Atlantic Ave | Cohasset |
| Mill River Boatyard Lobster Company Building | 82 Border St | Cohasset |

| HISTORIC SITE NAME | ADDRESS | TOWN NAME |
|---|---|---|
| Bryant, Dr. John Lawn House | 150 Howard Gleason Rd | Cohasset |
| Tousey, William C. - Rockwell, Edward H. House | 106 Professor's Row | Somerville |
| Not Named in Database | 97 Elm St | Kingston |
| Beal House - Sampson Memorial Hall | 222 Main St | Kingston |
| Briggs, Julius R. House | 1048 Tremont St | Duxbury |
| Not Named in Database | 5 Orchard Rd | Scituate |
| Lootz, Gjert House | 350 Powder Point Ave | Duxbury |
| Not Named in Database | 82 Court St | Dedham |
| Lagrotteria, James W. House | 104 Howe Rd | Cohasset |
| Norris, Roger Rustic Gazebo | 657 Salem End Rd | Framingham |
| Scituate Methodist Church Parsonage | 22 Beal Pl | Scituate |
| Jacobs, Louis Tenement Building | 67 Joy St | Boston |
| Hooper, Samuel House | 7 Walnut St | Boston |
| Former N.Y., N.H. and H. Railroad Bridge | West Roxbury Pkwy | Boston |
| Camp Gannett Administration Office | 174 Lakeview St | Sharon |
| Hixson, Harriet Gold House | 18 Brook Rd | Sharon |
| Vallas, Michael House | 732 Jerusalem Rd | Cohasset |
| Not Named in Database | 81 Exchange St | Millis |
| Revere Beach Parkway | Revere Beach Pkwy | Revere |
| Norfolk Building | 1452-1462 Hancock St | Quincy |
| Higley, George Trask House | 87 Alden St | Ashland |
| Not Named in Database | 53 Joy St | Boston |
| Losordo, Benjamin J. House | 65 Atherton St | Milton |
| Eustis, William Ellery Channing Greenhouse Chimney | 1426 Canton Ave | Milton |
| Easton Grange No. 196 | 192 Washington St | Easton |
| Crocker, Davenport B. House | 20 Ledge Way | Cohasset |
| Runkle, John D. School | 50 Druce St | Brookline |
| Spivack, Lewis P. House | 78 Arlington Rd | Brookline |
| Moroney, Bartholomew House | 68 Franklin St | Brookline |
| Not Named in Database | 1110 West Roxbury Pkwy | Brookline |
| Hooe, Nelson D. House | 51 Randolph Rd | Brookline |
| Not Named in Database | 36 Denny Rd | Brookline |
| Hancock Village Duplex | 137-155 Sherman Rd | Brookline |
| Hancock Village Duplex | 93-103 Thornton Rd | Brookline |
| Blackfan, Kenneth D. House | 57 Laurel Rd | Brookline |
| Sumner Tunnel - East Boston Vent Tower | 65 Liverpool St | Boston |
| Peatfield, Dr. John I. House | 15 Wellington St | Arlington |
| Willis, Dr. Charles Three Decker | 562-568 Main St | Waltham |
| Second Baptist Church Rectory | 65 Ellis St | Newton |
| Holmes, Betsy House | 80-82 High St | Newton |
| Murdock, Francis House | 10 Emerson St | Newton |
| Henry, John Q. House | 105 Eldredge St | Newton |
| Not Named in Database | 15-17 Maple Ave | Newton |
| Thaxter, Celia Laighton House | 524 California St | Newton |
| Bemis, Seth Jr. House | 47 Bridge St | Newton |
| Broderick House | 77-79 Faxon St | Newton |
| Not Named in Database | 60A-60B Lincoln Rd | Newton |
| Not Named in Database | 73 Kaposia St | Newton |
| Not Named in Database | 17 Ware Rd | Newton |
| Not Named in Database | 8-10 Oakland Ave | Newton |
| Eager, George R. House | 49 Seminary Ave | Newton |
| Not Named in Database | 67 Brookside Ave | Newton |
| Not Named in Database | 19 Fairmont Ave | Newton |
| Wheelock, Francis H. House | 140 Pleasant St | Newton |
| Salisbury, J. G. House | 25 Pleasant St | Newton |
| Not Named in Database | 46 Pelham St | Newton |
| Dorr, Sarah J. House | 249 Lake Ave | Newton |
| Not Named in Database | 142 Woodland Rd | Newton |
| Not Named in Database | 217 Suffolk Rd | Newton |
| Not Named in Database | 19-21 Holland St | Newton |
| Not Named in Database | 31-33 Westchester Rd | Newton |
| Not Named in Database | 33 Sunhill Ln | Newton |
| Not Named in Database | 59 Stony Brae Rd | Newton |
| Bourdon, Denis B. O. House | 18 Carleton St | Newton |
| Magoley, John House | 40 Charlesbank Rd | Newton |

| HISTORIC SITE NAME | ADDRESS | TOWN NAME |
|---|---|---|
| Not Named in Database | 314-316 Adams St | Newton |
| Not Named in Database | 95 Bridge St | Newton |
| Not Named in Database | 30 Richards Cir | Newton |
| Not Named in Database | 21 Bontempo Rd | Newton |
| Lindsay, Thomas B. House | 38 Balcarres Rd | Newton |
| Not Named in Database | 132 Beaumont Ave | Newton |
| Not Named in Database | 37 Converse Ave | Newton |
| Not Named in Database | 179 Spiers Rd | Newton |
| Not Named in Database | 93 Andrew St | Newton |
| Not Named in Database | 46 Ellis Rd | Newton |
| Bird, Edward Everett House | 5 Chester St | Newton |
| Henry, John Q. House | 12 Baldwin St | Newton |
| Holman, L. J. House | 22 Oakland St | Newton |
| Tucker, Nelson House | 37 Judkins St | Newton |
| Not Named in Database | 330-334 Walnut St | Newton |
| Salt, Lloyd B. House | 37 Woodman Rd | Newton |
| Not Named in Database | 10 Thaxter Rd | Newton |
| Young At Heart | Commonwealth Ave | Newton |
| Not Named in Database | 120 Salem St | Boston |
| Charles River Reservation - Arsenal Street | Arsenal St | Watertown |
| Perkins House | 302 Riverside Ave | Medford |
| Dennett, William Hartley House | 65 Gates St | Framingham |
| Mount Auburn Cemetery - Parker, Lucy Church Monument | 580 Mount Auburn St | Watertown |
| Mount Auburn Cemetery - Elliott, Sterling Monument | 580 Mount Auburn St | Watertown |
| Not Named in Database | 261-263 Blue Hills Pkwy | Milton |
| Rogers, Caleb House | 74 Pleasant St | Randolph |
| Rose, Richard House | 64 Waldeck Rd | Milton |
| Not Named in Database | 75 Waldeck Rd | Milton |
| Not Named in Database | 55 Garden St | Milton |
| Not Named in Database | 16-18 Babcock Rd | Milton |
| Ward, Arthur House | 184 Edward Foster Rd | Scituate |
| Bowditch, Ebenezer Francis Boarding House | 175 Millwood St | Framingham |
| Dyer, Mary House | 13 Shirley St | Boston |
| Drury, Annie L. Three Decker | 20 Woodville St | Boston |
| City Building, The | 6-12 High St | Medford |
| McCarthy, James F. and Mary E. House | 104 Dudley St | Medford |
| Griffith Apartments | 150 Park St | Medford |
| Ordway, Augustus L. House | 164 Park St | Medford |
| Not Named in Database | 182 Park St | Medford |
| Not Named in Database | 55 Washington St | Medford |
| Fallon, John W. Second House | 11 Loring Rd | Weston |
| Abington Swedenborgian Church | 19 Centre Ave | Abington |
| Island Grove Park - Sugar Bowl | Park Ave | Abington |
| Not Named in Database | 188 Webster St | Boston |
| Not Named in Database | 221 Webster St | Boston |
| Not Named in Database | 16 Barry St | Randolph |
| Not Named in Database | 27 Barry St | Randolph |
| Ponkapoag Golf Course | 2167-2173 Washington St | Canton |
| Brockton Seventh Day Adventists Church | 28 Warren Ave | Brockton |
| Haynes, George House | 290 Eliot St | Milton |
| Not Named in Database | 27-29 Valley Rd | Milton |
| Not Named in Database | 4 Spafford Rd | Milton |
| Harris, James J. and Betsey S. Hollis House | 548 Broadway | Hanover |
| Sausser, David Asbury House | 158 Washington St | Hanover |
| New England Worsted Company Duplex - Chapel House | 30-32 Chestnut St | Framingham |
| Seletzky, Rubin House | 26-28 Harrison St | Brookline |
| Newell, Arthur H. House | 55 Harrison St | Brookline |
| Day, I. J. and G. B. House | 34 Beals St | Brookline |
| Kennedy, R. A. House | 38 Beals St | Brookline |
| Brownlow, William A. Rowhouse | 41 Addington Rd | Brookline |
| DeBacon, Maria L. House | 104 University Rd | Brookline |
| Slade, Frank L. House | 684 Washington St | Brookline |
| Farrar, Wally House | 53 Rebecca Rd | Scituate |
| Veterans Administration Medical Center - Two Car Garage | VFW Pkwy | Boston |
| Armstrong, Ambrose and Ada House | 31 Gaston St | Boston |

| HISTORIC SITE NAME | ADDRESS | TOWN NAME |
|---|---|---|
| Blaisdell, Mark A. Apartment House | 36-38 Regent St | Boston |
| Keith House | 19 South St | Brockton |
| Brockton Fire Station No. 2 | 947 Main St | Brockton |
| Franklin Block | 1102-1110 Main St | Brockton |
| Not Named in Database | 9 Ash St | Braintree |
| Whitney House - Dean Junior College | 184 Union St | Franklin |
| MacNeil, Charles House | 31 North Park St | Franklin |
| McCarthy House | 75 Union St | Holliston |
| Costigan, J. House | 33 Pleasant St | Hopkinton |
| Maybry, Dexter L. House | 137 Hayden Rowe St | Hopkinton |
| Burnett, Joseph Summerhouse | 84 Main St | Southborough |
| Jones, Alfred Barn | 62 Central St | Southborough |
| Holland's News and Coffee Shop | 2 Main St | Southborough |
| Framingham Nursing Home | 31 Gates St | Framingham |
| Howe, Elbridge and George A. House | 59 Witherbee St | Marlborough |
| Coolidge, Lowell Barn | 93 North Main St | Sherborn |
| Medfield State Hospital - Filter Bed Pump Station | 45 Hospital Rd | Medfield |
| NRDEC Building #8 - Hazardous Research Building | A St | Natick |
| Hunnewell Field | Pleasant St | Natick |
| F. Gilbert Hills State Forest - CCC Water Hole #17 | Rt 1 | Foxborough |
| Sylvester, George W. - Goward, Emory House | 530 Foundry St | Easton |
| Howard, Charles H. House | 491 North Main St | Randolph |
| Not Named in Database | 118 Abbott Rd | Wellesley |
| Not Named in Database | 59 Cottage St | Wellesley |
| Bates Dormitory - Wellesley College | Central St | Wellesley |
| Fiske, Joseph Emery House | 126 Woodlawn Ave | Wellesley |
| Fisher House | 333 Dedham St | Dover |
| Not Named in Database | 30 Highland St | Dedham |
| Not Named in Database | 17 Village Ave | Dedham |
| Hall, Henry C. Building | 265-271 Moody St | Waltham |
| Tucker, Dana House | 805 Brush Hill Rd | Milton |
| Ellery, William House | 151 Middlesex Rd | Brookline |
| Halden, Edward A. World War I Memorial | 880 Hyde Park Ave | Boston |
| Aptikar, Vanan House | 42 Patten St | Boston |
| Ansin, Edward House | 44 Rawson Rd | Brookline |
| Ramseyer, M. L. and G. House | 61 Lochstead St | Boston |
| Not Named in Database | 56 Kenton Rd | Boston |
| Wright, Lillian Louise House | 234 Randolph Ave | Milton |
| First Parish Church of West Roxbury Parish House | 1851 Centre St | Boston |
| Not Named in Database | 39 Millwood St | Boston |
| Dorchester North Burying Ground | Columbia Rd | Boston |
| Dyar, Smith House | 5 Albion Pl | Boston |
| Hopey, Roland R. Three-Decker | 20 Hubbardston Rd | Boston |
| Shattuck, Ward Garage | 33 Manchester Rd | Brookline |
| Snider, Benjamin House | 95 Carlton St | Brookline |
| Van Brunt, Henry House | 167 Brattle St | Cambridge |
| Warren, John L. House | 5 Hubbard Pk | Cambridge |
| Not Named in Database | 14-16 Farwell Pl | Cambridge |
| Rogers, Artemas House | 53 Atherton St | Somerville |
| Not Named in Database | 35 Harvard St | Somerville |
| Birburie, H. C. Town House | 28 Peterborough St | Boston |
| Not Named in Database | 353 Marlborough St | Boston |
| Nason, G. W. House | 138 Marlborough St | Boston |
| Not Named in Database | 42 Rutland Sq | Boston |
| Not Named in Database | 22 Thorpe St | Somerville |
| Not Named in Database | 7 Ringgold St | Boston |
| Badger, William F. Planing Mill | 81-87 Wareham St | Boston |
| Not Named in Database | 561 Boylston St | Boston |
| Not Named in Database | 106 Corey St | Boston |
| Not Named in Database | 554 Massachusetts Ave | Boston |
| Not Named in Database | 101 Cedar St | Boston |
| Not Named in Database | 46 Mount Vernon St | Boston |
| Maguire, Jonathan House | 44 Gordon St | Boston |
| Twombly, J. F. Row Housing | 14 Temple St | Boston |
| Not Named in Database | 629 Tremont St | Boston |

| HISTORIC SITE NAME | ADDRESS | TOWN NAME |
|---|---|---|
| Puritan Garage | 128 Cambridge St | Boston |
| Russell, Cornelius A. Apartment House | 12-14 Pond St | Boston |
| Not Named in Database | 2717-2719 Washington St | Boston |
| Charlestown Wharf Company Row House | 84 Washington St | Boston |
| Damon, James - Brown, Amos House | 13 Cross St | Boston |
| Not Named in Database | 50 Chandler St | Boston |
| Foss, Jacob House | 3 Pleasant Street Ct | Boston |
| Churchill, Abisha Stetson House | 377 Central St | East Bridgewater |
| Weymouth Fire Station #5 | 89 Pleasant St | Weymouth |
| Montclair Elementary School | 8 Belmont St | Quincy |
| Farquharson, William House | 75 Independence Ave | Quincy |
| Quincy Center Office Building | 159 Thomas Burgin Pkwy | Quincy |
| Not Named in Database | 108 Hawthorne St | Weymouth |
| Fort Strong - Battery Ward | Long Island | Boston |
| Boston and Albany Railroad Engine House | 215 Bremen St | Boston |
| Not Named in Database | 113-117 Shurtleff St | Chelsea |
| Not Named in Database | 5 Burtons Ln | Hingham |
| Home Meadows Conservation Land | Main St | Hingham |
| Not Named in Database | 34 Gun Rock Ave | Hull |
| Sirois, Richard A. House | 22 Rustic Dr | Cohasset |
| Nelson, John House | 133 Bonad Rd | Brookline |
| Not Named in Database | 9 Landing Rd | Kingston |
| Moore, John R. House | 7 Maple St | Wayland |
| Prospect Hill Cemetery - Holbrook Family Obelisk | Auburn Rd | Millis |
| Not Named in Database | 51 Neil St | Marlborough |
| Not Named in Database | 74 Hinckley Rd | Milton |
| James, Norman F. House | 19 Buttonwood Ln | Cohasset |
| Livingston, Donald R. House | 10 Woodland Dr | Cohasset |
| Gardner, Charles House | 58 High St | Norwell |
| Clapp, Howard House | 527 East Fourth St | Boston |
| Staniford, Lydia E. House | 56 Telegraph St | Boston |
| Sumner House | 1 Everett St | Boston |
| Not Named in Database | 43 Grampian Way | Boston |
| Not Named in Database | 135 Savin Hill Ave | Boston |
| Williams, Charles House | 59 Anderson St | Boston |
| Jones, Albert V. House | 45 Summer St | Natick |
| Memorial Park Bath House | 144 School St | Walpole |
| Not Named in Database | 126 Peach St | Walpole |
| Boyden School | 1852 Washington St | Walpole |
| Not Named in Database | 35-37 Knowlton St | Somerville |
| Old Harbor Reservation Parkway - Farragut Rotary | Day, William J. Blvd | Boston |
| First National Grocery Store | 187 Winthrop St | Winthrop |
| Dennett, Charles E. and George A. House | 44 Highland St | Sharon |
| Murphy, Charles House | 12 Thurston Rd | Watertown |
| Perkins, Josiah House | 34 Elm St | Plympton |
| Not Named in Database | 266-278 Independence Dr | Boston |
| Pondville Cemetery - Cressy, Oliver Monument | Everett St | Norfolk |
| Commonwealth Shoe and Leather Company - Building 4 | 7 Marble St | Whitman |
| Moon, Patrick W. Two-Family House | 57 Fenwood Rd | Boston |
| Tracey, Anna J. House | 820 Washington St | Braintree |
| Not Named in Database | 10 Elm Terr | Braintree |
| Not Named in Database | 98 Commercial St | Braintree |
| New Dean Junior College Science Building | 119 Main St | Franklin |
| Wrentham State School Bus Shelter | Emerald St | Wrentham |
| Not Named in Database | 3 Price St | Hopkinton |
| Not Named in Database | 132 State St | Framingham |
| Murphy, James T. House | 100 West Main St | Marlborough |
| Morton, Edward - Van Weiran, George House | 63 Western Ave | Sherborn |
| Sawin - Bullen - Bullard House | 60 Brush Hill Rd | Sherborn |
| Vernon, Joseph I. House | 141 Rumford Ave | Mansfield |
| Swedish Congregational Church | 71 Chapel St | Norwood |
| Belcher, Henry House | 490 North Main St | Randolph |
| Peirce, Edward Russell House | 99 Westcliff Rd | Weston |
| Hubbard, Rev. Jasper House | 34 Cliff Rd | Wellesley |
| Not Named in Database | 27 Clovelly Rd | Wellesley |

| HISTORIC SITE NAME | ADDRESS | TOWN NAME |
|---|---|---|
| Woodward, H. House | 28 Windsor Rd | Wellesley |
| Not Named in Database | 71-73 White St | Belmont |
| McCarthy, John V. House | 232 Trapelo Rd | Belmont |
| Trundy, Mattie House | 911 East St | Dedham |
| New England Bedding Company - Union Paste Company | 1605 Hyde Park Ave | Boston |
| Not Named in Database | 2 Hagar St | Boston |
| Loring, A. M. House | 10 John A. Andrew St | Boston |
| Olmsted Park - Daisy Field | Willow Pond Rd | Boston |
| Warren, George House | 253 Kent St | Brookline |
| Spillane, Jeremiah C. Two-Family House | 15 Fenwood Rd | Boston |
| Not Named in Database | 170 Wachusett St | Boston |
| Cushing, Isaac C. House | 102 Elm St | Boston |
| Goodridge, Abijah - Barrett, Jonas House | 27 Wood St | Boston |
| Newman, Joseph Apartment House | 11-17 Englewood Ave | Brookline |
| Milestone, 1767 | 240 North Harvard St | Boston |
| Rogers, F. W. and G. M. Building | 453-457 Massachusetts Ave | Cambridge |
| Usher, James M. Block | 24-30 High St | Medford |
| Not Named in Database | 16 Greenwich St | Boston |
| Not Named in Database | 148 West Canton St | Boston |
| Not Named in Database | 2 Stoughton Terr | Boston |
| Not Named in Database | 33 Milford St | Boston |
| Not Named in Database | 13-23 Griggs St | Boston |
| Not Named in Database | 70 Appleton St | Boston |
| Union United Methodist Church | 485 Columbus Ave | Boston |
| Not Named in Database | 760 Boylston St | Boston |
| Not Named in Database | 20-22 LaGrange St | Boston |
| Goodrich, Charles House | 253 Beacon St | Boston |
| Not Named in Database | 12 South St | Boston |
| Not Named in Database | 32 Concord Sq | Boston |
| Not Named in Database | 240 Newbury St | Boston |
| Clapp, Frederick W. House | 88 High St | Boston |
| Binney, Amos Warehouse | 252-254 Commercial St | Boston |
| Page, Benjamin House | 3 Coral Pl | Boston |
| Minot, William Row House | 277 West Fifth St | Boston |
| Sparell, John House | 30 Park St | Medford |
| Hitchings Field - Ferryway Green - Newman Park | 150 Cross St | Malden |
| Hooper - Worcester - Sargent House | 69-71 Springhill Ave | Bridgewater |
| McKay, John F. House | 57 School St | Rockland |
| Foster House | 799 Main St | Hanson |
| Lobdell, Orlando Pease House | 117 Lake St | Plympton |
| Not Named in Database | 1474 Broadway | Hanover |
| Buck, Isaac and Mary Merritt House | 741 Broadway | Hanover |
| Not Named in Database | 43 Dixwell Ave | Quincy |
| U. S. Post Office - Chelsea Branch | 181 Winnisimmet St | Chelsea |
| Richardson, Albert House | 15 North Ave | Winthrop |
| Not Named in Database | 54 Townsend St | Winthrop |
| Not Named in Database | 31 Emerald St | Hingham |
| Hingham Grain Mill Extension | 8 North St | Hingham |
| McNeil - Curtis House | 321 North Main St | Cohasset |
| Barnes, John B. House | 275 North Main St | Cohasset |
| Eustis, James W. Barn | Mendel Rd | Cohasset |
| Taft, William H. House | 87 Pleasant St | Cohasset |
| Faneuil Hall Greenhouses | Clinton St | Boston |
| Charlestown Navy Yard - Bldg 38 - Cooperage | Navy Yard | Boston |
| Gray, Samuel House | 32 Crescent St | Kingston |
| Not Named in Database | 14 Oak St | Kingston |
| Not Named in Database | 58 Dreamwold Rd | Scituate |
| Prince, Ellen House | 155 Enterprise St | Duxbury |
| Not Named in Database | 26 Osborne Rd | Brookline |
| Pratt, Jared Shop | 10 Pleasant St | Middleborough |
| Merritt, Asa A. House | 14 Mitchell Ln | Scituate |
| Not Named in Database | 19 Whitcomb Ave | Scituate |
| Simon, Joseph House | 28 Sumner St | Milton |
| Webb, William E. House | 93 Blue Hills Pkwy | Milton |
| Not Named in Database | 9-11 Belvoir Rd | Milton |

| HISTORIC SITE NAME | ADDRESS | TOWN NAME |
|---|---|---|
| Not Named in Database | 244-246 North Franklin St | Holbrook |
| Bearce House | 18 Tilden Rd | Scituate |
| Henderson, S. J. House | 20 Jones St | Hingham |
| Swan, Hepsibah Clarke - Lothrop, Thornton K. House | 12 Chestnut St | Boston |
| Hight, Harry M. - Porter, Ralph House | 23 Forest Rd | Sharon |
| Evans, Glendower - Filene, Edward Albert House | 12 Otis Pl | Boston |
| Not Named in Database | 61-63 Buchanan St | Winthrop |
| Milton Academy - Perry House | 143 Centre St | Milton |
| Not Named in Database | 35 Anderson St | Boston |
| Not Named in Database | 21-23 Irving St | Boston |
| Not Named in Database | 102 Myrtle St | Boston |
| Hayward, Capt. Martin English Barn | Ring Rd | Plympton |
| Pondville Cemetery - North Cemetery Entrance | Everett St | Norfolk |
| Not Named in Database | 25 Fessenden St | Boston |
| Holbrook, Dea. Elisha House | 2106 Washington St | Braintree |
| Not Named in Database | 400 Plymouth St | Middleborough |
| Not Named in Database | 417 South St | Holliston |
| Pierson, E. House | 12 Campbell St | Medway |
| Wrentham State School Farm Dormitory Site | Emerald St | Wrentham |
| Bravo House | 29 Frairy St | Medfield |
| Not Named in Database | 18 Paris St | Marlborough |
| Hilliard, John House | 195 Washington St | Holliston |
| Poor Farm Apple Orchard | Rockwood St | Sherborn |
| Medfield State Hospital - Ward R | 45 Hospital Rd | Medfield |
| Whitney, Joseph L. - Daniels House | 43 West Central St | Natick |
| Foxborough State Hospital - Cemetery | Chestnut St | Foxborough |
| Higgins, Michael House | 159 Diamond St | Walpole |
| Lewis, Sgt. William House | 1 Plimpton St | Walpole |
| Winslow, George House | 63 Chapel St | Norwood |
| Hartshorn - Gove - Mutch House | 62 Highland Ave | Norwood |
| Williams, Edward House | 35 Highland St | Easton |
| Kelly, Dennis House | 10 Seaver St | Easton |
| Kennedy, Edward H. House | 20 Seaver St | Easton |
| Houghton, George House | 28 Cottage St | Wellesley |
| Not Named in Database | 7 Marion St | Dedham |
| Not Named in Database | 449-453 Washington St | Dedham |
| Dedham Avenue Bridge over Charles River | Dedham Ave | Needham |
| Needham Branch Railroad Bridge over Webster Street | Webster St | Needham |
| Hillcrest Gardens - Case Estates Barn | 135 Wellesley St | Weston |
| Gibbs, E. House | 50 Church St | Watertown |
| All Saints Episcopal Church | 69 Common St | Belmont |
| Not Named in Database | 10-18 Brainerd Rd | Boston |
| Warren, Daniel W. Building | 765 Boylston St | Brookline |
| Endicott, Arthur House | 29 Hyslop Rd | Brookline |
| Perkins, Edward Newton House | Jamaicaway | Boston |
| Not Named in Database | 43 Hinckley Rd | Milton |
| Garfield, James A. Elementary School | 95 Beechcroft St | Boston |
| Not Named in Database | 7 Academy Hill Rd | Boston |
| Watson, Robert A. Apartment House | 5 Codman Pk | Boston |
| Not Named in Database | 34 Elm St | Boston |
| Not Named in Database | 21-23 Juniper St | Boston |
| Not Named in Database | 73 Moreland St | Boston |
| Roxbury Police Station No. 9 | 409 Dudley St | Boston |
| Corey, Willlam K. House | 16 Windsor Rd | Brookline |
| Shattuck, George C. House | 53 Shattuck Rd | Watertown |
| Shaw, Edward H. House | 215 Washington St | Belmont |
| Van DePoel, J. A. - Van Horne, I. Carriage Barn | 10 Abbottsford Rd | Brookline |
| Bonney, Arthur House | 50 Crowninshield Rd | Brookline |
| Manhattan Market - Purity Supreme Super Market | 596-610 Massachusetts Ave | Cambridge |
| Divinity Hall | 12 Divinity Ave | Cambridge |
| Hotel Somerset | 400 Commonwealth Ave | Boston |
| Not Named in Database | 1350 Commonwealth Ave | Boston |
| Beisty, John Three Decker | 14 Haverford St | Boston |
| Bradbury, H. J. House | 285 Commonwealth Ave | Boston |
| Wood, Henry L. Double House | 26-28 Leicester St | Boston |

| HISTORIC SITE NAME | ADDRESS | TOWN NAME |
|---|---|---|
| Pope, William J. House | 35-36 West Newton St | Boston |
| Simonds, George H. Rowhouse | 8-20 Summer St | Somerville |
| Working Girls Home | 89 Union Park St | Boston |
| Stearns, Albert T. Lumber Company Office | 98 Taylor St | Boston |
| Young Men's Christian Union | 48 Boylston St | Boston |
| Sears, Jabez H. - Woods, Solomon A. House | 146 Dorchester St | Boston |
| Dunbar, John House | 129 Beacon St | Boston |
| Savage, Catherine Row House | 521 Beacon St | Boston |
| Pedrick, William Town House | 67 Chestnut St | Boston |
| Fallon, Thomas F. Block | 1253-1277 River St | Boston |
| Ward, Edward A. House | 37 Mount Vernon St | Boston |
| Hill, George A. Row House | 75 Franklin St | Boston |
| Not Named in Database | 75 Hastings St | Boston |
| Wesson, John House | 33 Washington St | Boston |
| Brook Farm - Print Shop Building | 670 Baker St | Boston |
| Brook Farm - Camp Andrew Munitions Storage Vault | 670 Baker St | Boston |
| Not Named in Database | 9-11 Austin St | Boston |
| Washburn - Alden House | South St | Bridgewater |
| Thayer, Royal House | 121 North Franklin St | Holbrook |
| Durain, Alonzo G. House | 19 Woodward Ave | Quincy |
| Maintenance - Plant Engineering Building | 97 East Howard St | Quincy |
| Sevinor, R. Building | 400 Broadway | Chelsea |
| Campbell - Busey House | 75-77 Somerset Ave | Winthrop |
| Crowe, John E. House | 4 Woodside Pk | Winthrop |
| Shirley Avenue Bridge #195 | Shirley Ave | Revere |
| Hersey, Seth S. House | 632 Main St | Hingham |
| Boston to Plymouth Milestone | East St | Hingham |
| North Cohasset Post Office and Fire Station | 245 Hull St | Cohasset |
| Smith, David O. House | 100 Linden Dr | Cohasset |
| Not Named in Database | 45 Booth Hill Rd | Scituate |
| Edwards, J. William House | 28 Otis Ave | Cohasset |
| Fuller, Dr. Jabez House | 23 Wapping Rd | Kingston |
| Sturtevant House | 288 Main St | Kingston |
| Cushing, Benjamin B. English Bank Barn | 209 Elm St | Duxbury |
| Smith, Mary House | 170-172 Neponset St | Canton |
| Not Named in Database | 15 Norway Rd | Milton |
| Not Named in Database | 108-110 Blue Hill Ave | Milton |
| Dole, Thomas M. House | 24 Howe Rd | Cohasset |
| Downes, George - Tapper, Thomas House | 433 Neponset St | Canton |
| Sweatt, William H. Garage | 360 Main St | Norfolk |
| Not Named in Database | 16 Brook St | Scituate |
| Suck, G. Frederick House | 82 Old Harbor St | Boston |
| Not Named in Database | 225 Savin Hill Ave | Boston |
| Tower Court | 40 Buswell St | Boston |
| Forest Hills Cemetery - Chadwick Mausoleum | 95 Forest Hills Ave | Boston |
| Dowd, Edward B. House | 59-61 East Central St | Natick |
| Williamson, C. House | 80 High St | Norwell |
| Bird Park - Flag Pole | Washington St | Walpole |
| Not Named in Database | 33 Water St | Walpole |
| Old North Burial Ground - Bank Tombs | 126 Norton St | Weymouth |
| Furnace Brook Parkway - I-93 Rotary and Bridges | Furnace Brook Pkwy | Quincy |
| Saint Ann's Roman Catholic Church Rectory | 399A Medford St | Somerville |
| Mount Hope Cemetery - Heyl Tomb | 355 Walk Hill St | Boston |
| Fernandes, John House | 30 Lincoln St | Easton |
| Ames Shovel and Tool Company Tenement #50 | 7 Andrews St | Easton |
| Romeo, Santo House | 100 Fountain St | Ashland |
| Jerauld, Alton B. House | 84 Cedar St | Sharon |
| Not Named in Database | 78 Mount Vernon St | Boston |
| Not Named in Database | 21 Hobart St | Braintree |
| Turner, T. M. House | 95 Peck St | Franklin |
| Not Named in Database | 94-96 West Main St | Marlborough |
| Warren Telechron Company Building #3 | 150 Homer Ave | Ashland |
| Jewell, E. House | 149 Salem End Rd | Framingham |
| Not Named in Database | 133 Essex St | Marlborough |
| Goodnow, Martin W. Tenant House | 62 Central St | Framingham |

| HISTORIC SITE NAME | ADDRESS | TOWN NAME |
|---|---|---|
| Not Named in Database | 26 Thomas Rd | Wellesley |
| Jones Estate Barn | 81-83 Woodchester Dr | Weston |
| Ivy Abbey | 125 Highland St | Weston |
| Capen - Morse, J. House | 317 Massapoag St | Sharon |
| Hersey, Walter House | 134 Abbott Rd | Wellesley |
| Brown, Louise House | 24 Hampden St | Wellesley |
| Not Named in Database | 780 High St | Westwood |
| Perkins, Thomas Nelson Jr. House | 258 Grove St | Westwood |
| Not Named in Database | 33 Winn St | Belmont |
| Fraser, Alex House | 63 Patten St | Boston |
| Not Named in Database | 268 Walnut St | Brookline |
| Not Named in Database | 4 Hagar St | Boston |
| Fitzgerald, John Jr. House | 38 Windsor Rd | Milton |
| Sisters of Saint Joseph Convent | 440 Centre St | Milton |
| Daly, Daniel H. Three Decker | 10 Oswald St | Boston |
| Not Named in Database | 26 Linwood Sq | Boston |
| Clapp, Samuel House | 65 Pleasant St | Boston |
| Bacon, William H. House | 58 Pleasant St | Boston |
| Mair, Alexander House | 10 Creighton St | Boston |
| Not Named in Database | 12 Fairland St | Boston |
| Not Named in Database | 26 Saint Marks Rd | Boston |
| Putnam Nail Company - Lawley, George Shipyard | Ericsson St | Boston |
| Not Named in Database | 113 Stoughton St | Boston |
| Weiss, Frederick House | 38 Mayhew St | Boston |
| Howard, Thomas and Henry Three Decker | 447 East Seventh St | Boston |
| Not Named in Database | 28-30 Lewis Rd | Belmont |
| Beth El Temple Synagogue | 2 Concord Ave | Belmont |
| Not Named in Database | 5 Concord Ave | Belmont |
| Not Named in Database | 86-88 Washington Ave | Cambridge |
| Not Named in Database | 19 Bellvista St | Boston |
| Speakers Club | 43-45 Mount Auburn St | Cambridge |
| Factory Buildings Trust Industrial Building #4 | 42-48 Binford St | Boston |
| Parker, F. J. House | 447 Marlborough St | Boston |
| Davidson, Gideon L. Apartment Building | 1546 Commonwealth Ave | Boston |
| Gardner, J. L. Estate | 79 Marlborough St | Boston |
| Bell, Dr. - Lambert House | 26 Bow St | Somerville |
| Warren, H. House | 205 School St | Somerville |
| Rollins, John W. Rowhouse | 91 Third St | Cambridge |
| Not Named in Database | 15 Dwight St | Boston |
| Reed's Block | 460 Harrison Ave | Boston |
| Not Named in Database | 97 Hudson St | Boston |
| Stoddard, Charles House | 124 Beacon St | Boston |
| Smith, Sylvanus and Judith Winsor McLauthlin House | 76-78 White St | Boston |
| Not Named in Database | 81 Broadway | Chelsea |
| Allen, Barzillai House | 226 Plymouth St | East Bridgewater |
| Howard, Gideon House | 1116 South Franklin St | Holbrook |
| Whitman Town Park - Hastings School Bell | 0 Hayden Ave | Whitman |
| Torrey, Charles W. House | 135 Union St | Rockland |
| Wright, Isaac House | 103 Main St | Plympton |
| Tubular Rivet and Stud Company - Garage | 18 Weston Ave | Quincy |
| Not Named in Database | 1734 Commercial St | Weymouth |
| Thaxter, Jacob House | 112 Main St | Hingham |
| Not Named in Database | 31 Old Colony Rd | Hingham |
| Eustis, James W. House | 215 South Main St | Cohasset |
| Behns, Henry W. House | 58 Gammons Rd | Cohasset |
| Government Island Park Benches | Border St | Cohasset |
| Bemis, Albert Farwell House | 161 Atlantic Ave | Cohasset |
| Harvard University - 1877 Gate | Harvard Yard | Cambridge |
| Fish House | 23 School St | Kingston |
| Marshfield Second Trinitarian Church Parsonage | 520 Pleasant St | Marshfield |
| Thomas - Webster Estate Laundry Building | 238 Webster St | Marshfield |
| Dreamwold Cottage | 53 Curtis St | Scituate |
| Three Women | 10 Brookline Place West | Brookline |
| Wayside Rose Garden Remnants | 136 Elm St | Easton |
| Not Named in Database | 45 Hurlcroft Rd | Milton |

| HISTORIC SITE NAME | ADDRESS | TOWN NAME |
|---|---|---|
| Not Named in Database | 84 Hinckley Rd | Milton |
| Kendall, F. Carriage House | 3 Fox Hill Ln | Norwell |
| Jacobs, Joshua II Barn | 99 Jacobs Ln | Norwell |
| Torrey, David Jr. House | 151 River St | Norwell |
| Not Named in Database | 11 Gates St | Boston |
| Bray, Susan House | 17 Thomas Pk | Boston |
| Not Named in Database | 20-22 Playstead Rd | Boston |
| Not Named in Database | 383 Savin Hill Ave | Boston |
| Shute's Garage - Beacon Hill Garage | 9-11 Irving St | Boston |
| Schoolman, Joseph S. Tenement Building | 59-63 Revere St | Boston |
| Fette, Eliot W. House | 11 Walnut St | Boston |
| Swan Stable #2 | 56 Mount Vernon St | Boston |
| Saint Anne Roman Catholic Rectory Garage | 82 West Milton St | Boston |
| Stetson, Francis E. House | 696 North St | Randolph |
| Strahan, Jonathan Double House | 37-39 John St | Chelsea |
| Lincoln, Levi House | 49 Mill Ln | Cohasset |
| Milton Academy - The Junior Building | 135 Centre St | Milton |
| Not Named in Database | 286 Chestnut Ave | Boston |
| Brown, E. Harold Barn | 534 Beechwood St | Cohasset |
| Ruggles, W. O. House - Dallo, Matthew House | 304 Neponset Ave | Boston |
| Not Named in Database | 97 Cherry St | Plymouth |
| Brookline Public Library - Coolidge Corner Branch | 31 Pleasant St | Brookline |
| Weinman, Leon House | 60 Franklin St | Brookline |
| Lyman Park Offices | 822 Boylston St | Brookline |
| Not Named in Database | 78 Harvard Ave | Brookline |
| Not Named in Database | 190 Pleasant St | Arlington |
| Not Named in Database | 84-86 Harlow St | Arlington |
| Seary, James House | 78 Gardner St | Newton |
| Jewett, Darwin E. - Sewall, Benjamin House | 105 Waban St | Newton |
| Lentell, Benjamin - Charles House | 49 Pearl St | Newton |
| Darling, William House | 165 Oakleigh Rd | Newton |
| Walker, William O. House | 180 Washington St | Newton |
| Bartlett, Ralph House | 29 Arlington St | Newton |
| Brown, E. P. House | 27 Hollis St | Newton |
| Ryder, Everett House | 500 Centre St | Newton |
| Hickox, A. H. House | 22 Jenison St | Newton |
| Quirk, Michael House | 76 West St | Newton |
| Brown, Harvey S. - Cushman, Frank Vickers House | 151-153 Webster St | Newton |
| Pratt, Caleb and Joseph R. House | 236 Auburndale Ave | Newton |
| Kimball - Crary House | 21 Kimball Terr | Newton |
| Locke, Charles A. House | 355 Hammond St | Newton |
| Sacred Heart Church | 1317 Centre St | Newton |
| First Congregational Church of Newton | 1115 Centre St | Newton |
| Towles, John D. House | 219 Homer St | Newton |
| Emerson, Howard House | 54 Montvale Rd | Newton |
| Steeves, Sydney House | 541 Ward St | Newton |
| Otis Street, 170 | 170 Otis St | Newton |
| Not Named in Database | 1045 Centre St | Newton |
| Not Named in Database | 412 Commonwealth Ave | Newton |
| Not Named in Database | 548-550 Commonwealth Ave | Newton |
| Not Named in Database | 501 Beacon St | Newton |
| Jackson, Dr. Henry Jr. House | 541 Hammond St | Newton |
| Rudolf, Thomas J. House | 282 Watertown St | Newton |
| Schermerhorn, Edgar O. House | 166 Oakleigh Rd | Newton |
| Lemon, Henry - Walker, William H. House | 21 Russell Rd | Newton |
| Not Named in Database | 14 Thaxter Rd | Newton |
| Hammond Pond Gardens Apartments | 21-23 Hammond Pond Prkwy | Newton |
| Fox, Abram B. Commercial Block | 284-292 Centre St | Newton |
| Mahoney, Frederick W. House | 25 Lawrence Ave | Newton |
| Not Named in Database | 151 Linwood Ave | Newton |
| Not Named in Database | 71 Wyoming Rd | Newton |
| Not Named in Database | 42 Montrose St | Newton |
| Not Named in Database | 75 Judith Rd | Newton |
| Not Named in Database | 197 Wiswall Rd | Newton |
| Not Named in Database | 227 Wiswall Rd | Newton |

| HISTORIC SITE NAME | ADDRESS | TOWN NAME |
|---|---|---|
| Not Named in Database | 56 Pratt Dr | Newton |
| Shaffer, Benjamin House | 52 June Ln | Newton |
| Ham, Benjamin House | 9-11 Circuit Ave | Newton |
| Lane, Michael House | 111 Dalby St | Newton |
| Not Named in Database | 262 California St | Newton |
| Wheeler, Asahel House | 120 Webster St | Newton |
| Fleming, Samuel House | 69 Hillside Ave | Newton |
| Morse, Walter House | 367 Otis St | Newton |
| Not Named in Database | 15 Trowbridge Ave | Newton |
| Riverside Concrete Co. - Lamont's Market | 2 Charles St | Newton |
| First Church of Christ Scientist | 391 Walnut St | Newton |
| Not Named in Database | 383 Cabot St | Newton |
| Not Named in Database | 63 Cheney St | Boston |
| Walker, William H. House | 128 Charlesbank Rd | Newton |
| Not Named in Database | 54 Dyer Ave | Milton |
| Not Named in Database | 42 Houston Ave | Milton |
| Not Named in Database | 11 Cooper St | Boston |
| MCI Framingham - Pump House | 26 Loring Dr | Framingham |
| Mount Auburn Cemetery - Knowles, Jeremy Randall and Jane Sheldon Lawn Marker | 580 Mount Auburn St | Watertown |
| Reed, F. M. House | 31 Lawrence Ave | Boston |
| Payne, Ezra R. House | 587 North Main St | Randolph |
| Linfield, Charles B. House | 676 South Main St | Randolph |
| Butler, William George House | 40 Fairfield St | Medford |
| Barry, David J. House | 409 Adams St | Milton |
| Not Named in Database | 31 Peggotty Beach Rd | Scituate |
| New England Deaconess Hospital - Baker, George F. Clinic | 334 Riverway | Boston |
| Brigham, Peter Bent Hospital - Coolidge House | 5-75 Francis St | Boston |
| Davenport Mansion - Dragon - Witches Garden | 1465 Brush Hill Rd | Milton |
| Duncan, Charles and Son Building - National Pickling Works | 82 Gerard St | Boston |
| Woodward, W. Elliot - Dyer Double House | 21 Magazine St | Boston |
| Mason Pool Building | 150 Norfolk Ave | Boston |
| Miller, Adolph Building | 473B Dudley St | Boston |
| Pearce, Thomas H. Tenant House | 28 Cotting St | Medford |
| Wellington, George A. - Caldwell, Charles C. and Ellen House | 82 Otis St | Medford |
| McManus, Elmer and Mary House | 8 Irving Rd | Weston |
| Not Named in Database | 3 Old Dock St | Scituate |
| Jepsen, Neils and Agnes House | 297 Cherry St | Newton |
| McMahon, Michael F. and Elizabeth - Nordstrom, Harry C. and Charlotte House | 33 Oris St | Newton |
| Scheid, Edgar Henry and Helen - O'Connell, Maurice S. and Myra E. House | 341 Wolcott St | Newton |
| Orcutt, First Abiel House | 500 Chestnut St | Abington |
| Not Named in Database | 420 Sumner St | Boston |
| Atwood and McManus Box Company Brick Wall | 190 Everett Ave | Chelsea |
| Not Named in Database | 1 Barry St | Randolph |
| Not Named in Database | 38 Imrie St | Randolph |
| Not Named in Database | 39 Avalon Rd | Milton |
| Oliver, George W. House | 26 Valley Rd | Milton |
| Saxonville Factory Company Double Worker Housing | 9-11 Danforth St | Framingham |
| Arrow Realty Trust - Beckford House | 93 Central St | Framingham |
| Miles, Herbert J. House | 28 Adams St | Brookline |
| Knudson, A. A. House | 43 Beals St | Brookline |
| Kently, George and Ellen House | 58 Beals St | Brookline |
| Tilo Roofing Company Warehouse | 290 Somerville Ave | Somerville |
| Turner's Barn | 134 Gannett Rd | Scituate |
| Bazin, James A. Musical Instrument Workshop | 2187-2191 Washington St | Canton |
| Veterans Administration Medical Center - Engineering and Shops Building | VFW Pkwy | Boston |
| Goode, Robert Matthew Apartments | 145-149 Winthrop Road | Brookline |
| Washington Park - Stone Walls | 2700 Washington St | Boston |
| Haskins - Jewett, Frank P. Row House | 2 Regent Pl | Boston |
| Bixby, The | 80-88 North Main St | Brockton |
| Not Named in Database | 20-22 Georganna St | Braintree |
| Holmes, William L. House | 22 Myrtle St | Braintree |

| HISTORIC SITE NAME | ADDRESS | TOWN NAME |
|---|---|---|
| Not Named in Database | 78 Front St | Braintree |
| Micco, Albert J. House | 330 Elm St | Braintree |
| Stott, Grace C. House | 38 Crescent St | Franklin |
| Murray, T. House | 131 Southville Rd | Southborough |
| Mellen, Thomas House | 180 Ash St | Hopkinton |
| Phelps, John - Swift, William J. House | 57 West Main St | Marlborough |
| Not Named in Database | 9 Water Terr | Marlborough |
| Morrill, Dr. Isaac House - Hunnewell Estate | 863 Washington St | Wellesley |
| Knox, Gen. Henry Marker | Old Connecticut Path | Wayland |
| Shaw, Eben House | 9 Leonard St | Foxborough |
| Allen, Samuel House | 2 Peach St | Walpole |
| Mylod, Henry B. House | 100 Cottage St | Norwood |
| Furnace Village Cemetery | 64R South St | Easton |
| Not Named in Database | 375 Depot St | Easton |
| Not Named in Database | 8 Belair Rd | Wellesley |
| Not Named in Database | 307 Glen Rd | Weston |
| Not Named in Database | 38 Cliff Rd | Wellesley |
| Not Named in Database | 120 Prospect St | Wellesley |
| Not Named in Database | 139 Lake Shore Dr | Westwood |
| Not Named in Database | 52 Hillcrest Pl | Westwood |
| Cooper, Howard L. Barn | 102 Wellesley St | Weston |
| Boston Manufacturing Company Mill #1 | 144 Moody St | Waltham |
| Not Named in Database | 76-78 Franklin St | Watertown |
| Not Named in Database | 220 Sycamore St | Watertown |
| Cutler, William House | 261 Clinton Rd | Brookline |
| Little, Mary R. House | 75 Goddard Ave | Brookline |
| Old Green Hill Barn - Goddard House | 185 Warren St | Brookline |
| Normile, Frank Three Decker | 6 Oswald St | Boston |
| Clark, William T. Double House | 65 Whiting St | Boston |
| Saint Hugh Roman Catholic Church | 517 Blue Hill Ave | Boston |
| Tripp, W. V. House | 7 Lyndhurst St | Boston |
| Rozenberg Brothers and Smith Three-Decker | 472 Talbot Ave | Boston |
| Holden, Henry D. House | 131 East Cottage St | Boston |
| Doherty, Delia House | 61 Parsons St | Boston |
| Brighton First Unitarian Church | 203 Chestnut Hill Ave | Boston |
| Not Named in Database | 18 Howard St | Belmont |
| Wheatland, George House | 434 Marlborough St | Boston |
| Saltonstahl, H. House | 26 Commonwealth Ave | Boston |
| Chadwick and Stillings House | 182 Marlborough St | Boston |
| Blake and Knowles Machine Shop #1 | 265 Third St | Cambridge |
| Somerville Police Station | 50 Bow St | Somerville |
| Richards, David House | 5 Mystic St | Boston |
| Not Named in Database | 75 East Berkeley St | Boston |
| Not Named in Database | 547 Massachusetts Ave | Boston |
| Calf Pasture Pumping Station | 435 Mount Vernon St | Boston |
| Brown, Amos - Damon, James House | 12 Cedar St | Boston |
| Not Named in Database | 42 White St | Boston |
| Not Named in Database | 1-3 Marion St | Boston |
| Edison Electric Illuminating Company | 180-182 Tremont St | Boston |
| Adams, James Double House | 37-39 Washington St | Boston |
| Beal, Abraham B. - Weiner, John Apartment Building | 20-22 Medfield St | Boston |
| Leonard, Laura A. School | Pleasant St | Malden |
| Hooper Paint Shop | 47 Central Sq | Bridgewater |
| Arch Street Bridge over Town River | Arch St | West Bridgewater |
| Kingman, Maj. David Barn | 91-93 Bedford St | East Bridgewater |
| Ramsdell, Nathaniel House | 625 Union St | East Bridgewater |
| Kingman, James - West House | 1000 South Franklin St | Holbrook |
| Blanchard, Fred House | 12 Linfield St | Holbrook |
| Tilson, Capt. William House | 189 Elm St | Halifax |
| Stetson, Dr. Charles E. House | 586 Main St | Norwell |
| Sternberg, Nathan Block | 1625-1639 Hancock St | Quincy |
| Nowland, J. Martin House | 31 Edgemere Rd | Quincy |
| Pratt, David House | 391 North St | Weymouth |
| Not Named in Database | 115 Eutaw St | Boston |
| Shaw, P. S. House | 87 Pearl St | Chelsea |

| HISTORIC SITE NAME | ADDRESS | TOWN NAME |
|---|---|---|
| Chelsea High School | 8 Clark Ave | Chelsea |
| Wilder, Crocker House | 39 High St | Hingham |
| Williamson, Lloyd House | 12 Tupelo Rd | Cohasset |
| Nichols, Joseph House | 520 North Main St | Cohasset |
| Stebbins Fountain | 171 Broadway | Chelsea |
| Wadsworth, Capt. Waite - Freeman, Weston House | 72 Washington St | Duxbury |
| Turner, John - Tilden, Thatcher House | 894 Main St | Norwell |
| Ford, Calvin House | 51 Old Main St | Marshfield |
| Harrub, Isaac House | 60 Country Way | Scituate |
| Not Named in Database | 143 West Main St | Marlborough |
| Not Named in Database | 61 Marilyn Rd | Milton |
| Not Named in Database | 95 Cliff Rd | Milton |
| Roy, John F. House | 53 Old Coach Rd | Cohasset |
| Draper, David M. - Sharon, Charles W. Barn | 242 Dedham St | Norfolk |
| Brewster, E. House | 299 Prospect St | Norwell |
| Not Named in Database | 53 Union St | Randolph |
| Not Named in Database | 46 G St | Boston |
| Ingraham, D. G. Town House | 10 West Cedar St | Boston |
| Not Named in Database | 20 Wolcott Ave | Walpole |
| Not Named in Database | 29 Mystic Ave | Medford |
| Not Named in Database | 48-50 Sydney St | Somerville |
| Dyer, Charles W. House | 17 Athens St | Weymouth |
| Not Named in Database | 74-76 Sea St | Weymouth |
| Nagle, John House | 27 Sheridan St | Easton |
| Not Named in Database | 35 Grove St | Boston |
| Not Named in Database | 20 Joy St | Boston |
| Eustis, Frederic A. II House Landscape | 1452 Canton Ave | Milton |
| Morrow, Mary - Welch, Margaret House | 19 Canton St | Easton |
| Not Named in Database | 76 Hiawatha Rd | Boston |
| Not Named in Database | 391 Commercial St | Braintree |
| South Shore National Bank | 12 South St | Wrentham |
| Fiske, Rev. Elisha House | 48 Common St | Wrentham |
| Blake, Mary Ann - Wilkinson, Judge Ezra House | 350 East St | Wrentham |
| Not Named in Database | 65 Union St | Holliston |
| Wrentham State School Dairy Barn | Emerald St | Wrentham |
| Not Named in Database | 5 Price St | Hopkinton |
| Palmer, Frank H. Farm Employee Cottage | 9 Chestnut Hill Rd | Southborough |
| Telfer, James House | 31 East Main St | Southborough |
| Not Named in Database | 51 Washington St | Marlborough |
| Brigham, Walter I. House | 2 Concord Terr | Framingham |
| New England Worsted Company Duplex - Sheehy House | 6-8 Centennial Pl | Framingham |
| Not Named in Database | 1045 Waverly St | Framingham |
| Cleaveland, Bela - Bullard, Silas House | 58 South St | Medfield |
| Not Named in Database | 158 Common St | Walpole |
| Guild - Winslow - Cushman - Maddox House | 330 Walpole St | Norwood |
| Not Named in Database | 16 Monroe St | Norwood |
| Willis Double House | 49-51 Depot St | Easton |
| Everet, Joel House | 1279 High St | Westwood |
| Gay, Thadeus Farm - Garage and Apartment | 590 Gay St | Westwood |
| Not Named in Database | 97 Court St | Dedham |
| Hewins, Nathaniel House | 5 Franklin Sq | Dedham |
| Mosher, Clarence Fleetwood House | 51 Summer St | Weston |
| Not Named in Database | 6 John St | Waltham |
| Ingersoll - Gardner House | 135 Warren St | Brookline |
| Not Named in Database | 95-97 Highland Rd | Brookline |
| Not Named in Database | 322-326 Harvard St | Brookline |
| Not Named in Database | 27 High St | Brookline |
| Haffenreffer Brewery - Building L | Germania St | Boston |
| Not Named in Database | 22 Anita Terr | Boston |
| Withington, Dr. C. F. House | 1 Elm Hill Ave | Boston |
| Kimball, Dr. L. Houghton House | 15 Elm Hill Ave | Boston |
| Percival, Frank House | 26 Carruth St | Boston |
| Not Named in Database | 6 Alveston Terr | Boston |
| Not Named in Database | 11 Guildford St | Boston |
| Stevens, Lester F. Garage | 32 Manchester Rd | Brookline |

| HISTORIC SITE NAME | ADDRESS | TOWN NAME |
|---|---|---|
| Sears, David House | 6 Hawes St | Brookline |
| Harvard Business School - Glass Hall | Soldiers Field Rd | Boston |
| Harvard Business School - Morgan Hall | Soldiers Field Rd | Boston |
| Nowell, Henry House | 19 Ash St | Cambridge |
| Pi Eta Hall | 95 Winthrop St | Cambridge |
| Hayden, J. Orlin House | 174 Summer St | Somerville |
| Rollins, W. H. House | 399 Marlborough St | Boston |
| Not Named in Database | 56 Rutland Sq | Boston |
| Not Named in Database | 38 Worcester Sq | Boston |
| Gibson, George M. Building | 257 West Newton St | Boston |
| Gould, Aaron House | 50 Columbus Ave | Somerville |
| Stickney, Francis H. - Davies, Benjamin Rowhouse | 94 Thorndike St | Cambridge |
| Not Named in Database | 48 Appleton St | Boston |
| Not Named in Database | 750 Columbus Ave | Boston |
| Not Named in Database | 544 Columbus Ave | Boston |
| Quincy Grammar School | 88-90 Tyler St | Boston |
| Avery, Alden House | 369 Beacon St | Boston |
| Not Named in Database | 137 Mount Vernon St | Boston |
| Not Named in Database | 32-34 White St | Boston |
| Evans House Hotel | 174-175 Tremont St | Boston |
| Eaton Square | Bowdoin St | Boston |
| Union Block | 45-55 Union St | Boston |
| Waldorf Lunch Restaurant | 123 Causeway St | Boston |
| Hotel Essex | 687-695 Atlantic Ave | Boston |
| Providence Packing Company | 134 Fulton St | Boston |
| Not Named in Database | 141 Trenton St | Boston |
| Joy, Nehmiah House | 612 Randolph St | Weymouth |
| Farrar, Henry A. and Martha A. Fairbanks House | 148 Washington St | Hanover |
| Not Named in Database | 37 President's Ln | Quincy |
| Not Named in Database | 34 Keith St | Weymouth |
| Electrical Shop | 97 East Howard St | Quincy |
| Not Named in Database | 140 Pearl St | Chelsea |
| Not Named in Database | 549 Main St | Hingham |
| Loring Hall | 65 Main St | Hingham |
| Woodside Cemetery | 550 North Main St | Cohasset |
| Kinsley, E. House | 219 Beechwood St | Cohasset |
| Gregg, John J. House | 14 Nichols Rd | Cohasset |
| Freeman, Enoch House | 900 Tremont St | Duxbury |
| Hathaway, Joshua W. House | 598 Washington St | Duxbury |
| Taylor, Henry Morgan Carriage Carriage House | 151 Tappan St | Brookline |
| Merritt, Seth House | 71 Clapp Rd | Scituate |
| Morrison, Emil House | 60 Sumner St | Milton |
| Shelevsky, Joseph Tenement House | 34 South Russell St | Boston |
| Tombs, Michael - Rice, Reuben House | 20 Temple St | Boston |
| Braman, Grenville T. W. - Davies, Daniel House | 1 Mount Vernon Sq | Boston |
| Higginbottom, William House | 14 Lincoln St | Easton |
| Not Named in Database | 54 Sydney St | Somerville |
| Gilmore, Edwin C. Company Worker Housing | 33 Pond St | Easton |
| Carter, William House | 32 Mark Lee Rd | Needham |
| Cozzens, John - Eames, Joseph House | 420 Eliot St | Ashland |
| Saint Cecilia Roman Catholic Church Rectory Garage | A Esty St | Ashland |
| Wayland Trinitarian Congregational Church | 53 Cochituate Rd | Wayland |
| Not Named in Database | 104 Myrtle St | Boston |
| Parker Carriage Shed | 228 Main St | Plympton |
| Not Named in Database | 10 Biltmore St | Boston |
| Not Named in Database | 261 Standish Ave | Plymouth |
| First Congregational Church Parsonage | 29 Irving Pl | Holliston |
| Bullard Farm Corn Crib and Ice House | 7 Bullard Ln | Holliston |
| Not Named in Database | 66 Pleasant St | Hopkinton |
| Hopkinton Road Bridge, Old | Cordaville Rd | Hopkinton |
| Brown, George R. House | 216 Pleasant St | Framingham |
| Warren, C. A. House | 58 Washington St | Marlborough |
| Coca Cola Bottling Plant | 255 East Main St | Marlborough |
| Speen Street Office Building | 10-20 Speen St | Framingham |
| Foxborough State Hospital - B Cottage | 66 Baker St | Foxborough |

| HISTORIC SITE NAME | ADDRESS | TOWN NAME |
|---|---|---|
| Not Named in Database | 46 Cocasset St | Foxborough |
| Gay, Harold House | 67 Winter St | Norwood |
| North Easton Libanon Evangelical Lutheran Church | 16 Williams St | Easton |
| Plimpton, David Barn Complex | 111 Pine St | Medfield |
| Rochford, John W. House | 19 Kingsbury St | Wellesley |
| Greenwood, Isaac House | 195 Nehoiden St | Needham |
| Not Named in Database | 34 Hoover Ave | Westwood |
| Not Named in Database | 31 Lake Shore Dr | Westwood |
| Not Named in Database | 40 Channing Rd | Dedham |
| Miltonia, The | 469-489 Moody St | Waltham |
| Otis, Ward M. Double House | 12-14 Marshall St | Watertown |
| Lemon, Augustus Stable | 28 Otis St | Watertown |
| Not Named in Database | 116-118 Summer St | Watertown |
| Niles, Dr. James P. House | 140 Church St | Watertown |
| Not Named in Database | 39 Hammond Rd | Belmont |
| Henry House | 206 Middlesex Rd | Brookline |
| Hodgdon, Mary A. House | 93-95 Cummins Hwy | Boston |
| Not Named in Database | 44 Linden St | Brookline |
| Brewer, Edward Coachman House | 58 Churchills Ln | Milton |
| Not Named in Database | 80 Marcella St | Boston |
| Not Named in Database | 14-22 Morley St | Boston |
| Not Named in Database | 65 Strathmore Rd | Boston |
| Not Named in Database | 20 Whiting St | Boston |
| McKay, Annie Building | 1674-1678 Beacon St | Brookline |
| Ward, Charles W. House | 67 Colchester St | Brookline |
| Not Named in Database | 123 Brattle St | Cambridge |
| Ames, S. T. House | 232 Marlborough St | Boston |
| Not Named in Database | 47 Rutland Sq | Boston |
| Landers, Alvin Apartment House | 40 School St | Somerville |
| Sanborn, Robert - Sturtevant, Lindley Barn | 76 Columbus Ave | Somerville |
| Not Named in Database | 18 Mount Vernon St | Somerville |
| Not Named in Database | 1-3 Griggs Pl | Boston |
| Fernald, William Town House | 79 Warren St | Boston |
| Not Named in Database | 40 Gray St | Boston |
| Hancock, John Building (II) | 190-200 Berkeley St | Boston |
| Not Named in Database | 7 Rowell St | Boston |
| Not Named in Database | 518 Massachusetts Ave | Boston |
| Mattapan Chronic Disease Hospital - Building #5 | 249 River St | Boston |
| Filene's Department Store | 426 Washington St | Boston |
| Rand, William S. House | 216 Newbury St | Boston |
| Not Named in Database | 1110-1130 Washington St | Boston |
| Jewelers Building | 371-379 Washington St | Boston |
| Orpheum Theatre | 413-415 Washington St | Boston |
| Hinckley, David Building | 38-40 Batterymarch St | Boston |
| Boston Naval Hospital - Building 2 | 285 Commandants Way | Chelsea |
| Orcutt, Emerson House | 500 Randolph St | Abington |
| Jenkins, Zenas House | 90 Union St | Rockland |
| Hanover Baptist Church Parsonage | 580 Webster St | Hanover |
| Union Cemetery | Webster St | Hanover |
| Barnicoat, Frederick H. House | 1 Independence Ave | Quincy |
| McIntyre, J. B. House | 24-26 Woodward Ave | Quincy |
| Boyd and Berry Three-Decker | 774 Columbia Rd | Boston |
| Not Named in Database | 129-137 Eutaw St | Boston |
| Hunter, Charles W. House | 11 Hull St | Cohasset |
| Pratt, Moses House | 247 Beechwood St | Cohasset |
| Stutson, James and Benjamin House | 24-26 Elm St | Cohasset |
| Sidney, Ellery C. S. House | 11 Stockbridge St | Cohasset |
| Not Named in Database | 57 Wapping Rd | Kingston |
| Ring, Andrew - Bartlett, Capt. Joseph House | 237 Main St | Kingston |
| Wadsworth, Gamaliel W. House | 105 Washington St | Duxbury |
| Damon, Nathaniel House | 95 Highland St | Marshfield |
| Standish House Hotel Cottage | 228 Marshall St | Duxbury |
| Vine Lake Cemetery - Langley Fence | Main St | Medfield |
| Clapp, Hiram Barn | 122 Summer St | Scituate |
| Pugatch, Saul House | 27 Trout Brook Ave | Milton |

| HISTORIC SITE NAME | ADDRESS | TOWN NAME |
|---|---|---|
| Not Named in Database | 64 Pillon Rd | Milton |
| Not Named in Database | 90 Meredith Cir | Milton |
| Not Named in Database | 24 Heritage Ln | Milton |
| Roy, Tina House | 11 Tad Ln | Cohasset |
| Spanish War Veterans - G. A. R. Memorial | Main St | Malden |
| Not Named in Database | 285 River St | Norwell |
| Hodges, William H. House | 66 School St | Hingham |
| Haskell, Randolph House | 2 Evandale Terr | Boston |
| Not Named in Database | 18 Grampian Way | Boston |
| Smith, Frederick - Livermore, Thomas House | 70 Myrtle St | Boston |
| Gate of Heaven Roman Catholic Church Rectory | 606 East Fourth St | Boston |
| Forest Hills Cemetery Greenhouse Complex | 95 Forest Hills Ave | Boston |
| May, Roxanna Odell Bower - Sweeney, Annie L. House | 50 North Main St | Natick |
| Coolidge, Alex - Finn, Patrick J. House | 27 North Main St | Natick |
| Packard, Jonathon R. House | 19 Maple Ave | Sharon |
| Not Named in Database | 31 South Russell St | Boston |
| Rice, Warren Stanley House | 143 Washington St | Easton |
| Helmsdorf, H. K. House | 480 Columbia Rd | Boston |
| World War II, Korean, and Vietnam Wars Monument | Washington St | Braintree |
| Not Named in Database | 82 Monatiquot Ave | Braintree |
| Mann, Ella E. - Leonard, William H. House | 63 Monatiquot Ave | Braintree |
| Old Colony Railroad Taunton River Bridge | Taunton River | Bridgewater |
| Not Named in Database | 1084 Washington St | Holliston |
| Cowell, Hiram Barn and Market | 78 South St | Wrentham |
| Smith, Susan E. House | 61 Taunton St | Wrentham |
| Sherman Laundry Building | 15 East Central St | Franklin |
| Not Named in Database | 638 Washington St | Holliston |
| Raferty, Michael House | 32 Proctor St | Hopkinton |
| Not Named in Database | 75 Grove St | Hopkinton |
| Adams, Aaron House | 140 Hayden Rowe St | Hopkinton |
| Boston and Worcester Street Railway Abutments | Parkerville Rd | Southborough |
| Smith, N. House | 123 East Main St | Hopkinton |
| Rock, Richard R. House | 2 Aspen Cir | Framingham |
| Bickford - Blanchard House | 27 Washington St | Sherborn |
| Hoyt, John - Catlin House | 96 Eliot St | Natick |
| Framingham High School | 121 Union Ave | Framingham |
| Shaw, Francis House | 194 Cochituate Rd | Wayland |
| Foxborough Baptist Church Parsonage | 7 Elm St | Foxborough |
| Mud House | 82 Stearns Ave | Mansfield |
| Moose Hill Burial Ground | Moose Hill St | Sharon |
| New Pond Dam | 581 Foundry St | Easton |
| Ames Shovel and Tool Company Tenement #13 | 30-32 Oliver St | Easton |
| Not Named in Database | 594 Washington St | Easton |
| Howard, Ruby E. House | 43 Pine St | Easton |
| Britton Block | Pearl St | Stoughton |
| Grant, Daniel House | 22 Kenilworth Rd | Wellesley |
| Hassoldt, William House | 35 Clovelly Rd | Wellesley |
| Miles, Frank C. - Baldwin, Frank House | 18 Maugus Ave | Wellesley |
| Not Named in Database | 45 Carroll Ave | Westwood |
| Barry, Louise S. House | 60 Willard Rd | Brookline |
| Kirrane, Patrick House | 55 Reservoir Rd | Brookline |
| Hooper, Nancy House | 47 Cumberland Ave | Brookline |
| Not Named in Database | 23 Kenton Rd | Boston |
| Pierce, Charles Sumner Elementary School | 25 Gile Rd | Milton |
| World War II Monument | Canton Ave | Milton |
| Godfrey, Lester N. House | 56 Russell St | Milton |
| Not Named in Database | 13 Deering St | Boston |
| Lovering, William House | 812-814 Centre St | Boston |
| Engine House #12 - Hook and Ladder Company #4 | Dudley St | Boston |
| Parker, Caroline L. House | 23 Neponset Ave | Boston |
| Firestone Tire and Rubber Company | 972 Commonwealth Ave | Brookline |
| Kelsey, Albert House | 37 Arlington St | Cambridge |
| Brown, David Building | 1166 Beacon St | Brookline |
| Brown, Alexander - Coolidge, Henry House | 46 Kenwood St | Brookline |
| Rothenberg, Louis S. House | 35 Prescott St | Brookline |

| HISTORIC SITE NAME | ADDRESS | TOWN NAME |
|---|---|---|
| Chamberlin, John House | 77 Brattle St | Cambridge |
| Saint Paul's Church | 24 Arrow St | Cambridge |
| Richards, Theodore W. House | 15 Follen St | Cambridge |
| Not Named in Database | 37 Copeland St | Boston |
| Brewer, J. R. House | 72 Commonwealth Ave | Boston |
| Exeter Schoolhouse | Exeter St | Boston |
| Not Named in Database | 21 Dartmouth St | Somerville |
| Not Named in Database | 11 Mystic St | Boston |
| Not Named in Database | 571-575 Boylston St | Boston |
| Not Named in Database | 647 Boylston St | Boston |
| United States Leather Company Building | 134-140 Beach St | Boston |
| O'Hearn, Patrick Three-Decker House | 93 Adams St | Boston |
| Not Named in Database | 1169 Adams St | Boston |
| Not Named in Database | 14 Centre St | Boston |
| Holman Block | 435 Market St | Boston |
| Bowditch, C. A. Apartment Building | 2 Greenough Ave | Boston |
| Chart House | 60 Long Wharf | Boston |
| Bussell, Charles House | 15 Upland St | Holbrook |
| Townsend, Benjamin House | 223 Central St | Rockland |
| Not Named in Database | 795 Circuit St | Hanover |
| Quincy School | 94 Newbury Ave | Quincy |
| Hunt, C. E. House | 105 Front St | Weymouth |
| Richard, Elias Insurance Office and Shoe Mfg. | 1 Washington St | Weymouth |
| Ship Massachusetts Park | Taffrail Rd | Quincy |
| Carter, Eugene House | 61 Middle St | Weymouth |
| Not Named in Database | 94 Hawthorne St | Weymouth |
| Not Named in Database | 81 Beal St | Hingham |
| McArdle Bridge | Meridian St | Boston |
| Skeckter, Bennet House | 278 Chestnut St | Chelsea |
| Wood - Ward - Midgely House | 9 Woodside Pk | Winthrop |
| First Baptist Church of Revere | 6 Library St | Revere |
| Bibby, George M. House | 30 Pleasant St | Hingham |
| Daley, Daniel House | 19 Green St | Hingham |
| Cohasset Old Central Fire Station Fire Bell | 44 Elm St | Cohasset |
| Smith, Capt. John Memorial | 32 Border St | Cohasset |
| Charlestown Navy Yard - Auxiliary Pier | Navy Yard | Boston |
| Not Named in Database | 30 River Ridge Rd | Wellesley |
| Graumann, Charles F. House and Cigar Shop | 169A&B Boylston St | Boston |
| Stetson, Samuel Barn | 7 Summer St | Kingston |
| Lewis, Joseph House | 212 High St | Duxbury |
| White, Myron M. Barn | 38 Standish St | Duxbury |
| Julian Street Bridge over South River | Julian St | Marshfield |
| Saint Boniface Roman Catholic Rectory Garage | 26 Shed St | Quincy |
| East Bridgewater High School | 100 Prospect St | East Bridgewater |
| Not Named in Database | 95 Standish Rd | Milton |
| Not Named in Database | 450 Eliot St | Milton |
| Krim, Philip House | 88 Brook Rd | Milton |
| Babcock, Lemuel Barn | 1157 Canton Ave | Milton |
| Freeman, Alvin B. House | 109 Main St | Norfolk |
| Souther, Laban House | 211 River St | Norwell |
| Not Named in Database | 41 Brook St | Scituate |
| Smith, R. Garage | 19 Lafayette St | Randolph |
| Not Named in Database | 131 G St | Boston |
| Ice Cream Parlor and Store | 28 Denny St | Boston |
| Remick, Samuel H. - Beal, Martha E. House | 26 Garden St | Boston |
| Kelly, Daniel J. Tenement Building | 52-54 Irving St | Boston |
| Pierce, Caroline House | 15 South Russell St | Boston |
| Iasigi, Joseph House | 43 Mount Vernon St | Boston |
| Not Named in Database | 40 Dartmouth St | Boston |
| Camp Wonderland Summer Staff Cabin | 186 Massapoag Ave | Sharon |
| Burkes, I. M. House | 58 Summer St | Natick |
| Keating, Frank D. House | 55 East Central St | Natick |
| Dorchester Park - Adams Street Granite Wall | Adams St | Boston |
| Casey, Julia House | 40 Grant St | Needham |
| Barton, Nathan House | 156 Massapoag Ave | Sharon |

| HISTORIC SITE NAME | ADDRESS | TOWN NAME |
|---|---|---|
| Fairbanks, George H. House | 302 North Main St | Natick |
| Not Named in Database | 53 Irving St | Boston |
| Not Named in Database | 433 Court St | Plymouth |
| Richards, William House | 59 Thompson Ln | Milton |
| Not Named in Database | 50 Thompson Ln | Milton |
| Not Named in Database | 12 Frothingham St | Milton |
| Bernstein, Philip House | 11 Bellingham Rd | Brookline |
| Badger, Dr. Theodore House | 45 Cedar Rd | Brookline |
| Chandler, Parker House | 56 Old Cove Rd | Duxbury |
| Callahan, Matthew House | 16-18 Webster St | Arlington |
| B & M Railroad Bridge - Lexington Line #4.96, Old | Rt 2 | Arlington |
| Ellis, David House | 1235 Boylston St | Newton |
| Trowbridge, J. T. Tin Shop | 48-50 High St | Newton |
| Dailey, Michael - Newell, Josiah B. House | 117 High St | Newton |
| Dunn, Thomas - Crowdle, James Double House | 81-83 Gardner St | Newton |
| Farquhar, Samuel House | 7 Channing St | Newton |
| Murdock, Francis House | 14 Emerson St | Newton |
| Wing, Mitchell House | 115 Hunnewell Ave | Newton |
| Ross, Henry F. House | 22 Waverley Ave | Newton |
| Newton Methodist Episcopal Church | 515-519 Centre St | Newton |
| Gillespie, Patrick - Quinn, Daniel House | 83-85 Allison St | Newton |
| Not Named in Database | 32 Lincoln Rd | Newton |
| Not Named in Database | 51 Clinton St | Newton |
| Ayles, John C. House | 64 River St | Newton |
| Phillips, Sarah House | 19-21 Shaw St | Newton |
| Whitmore, Joseph B. House | 52 Winthrop St | Newton |
| Rochford, William S. House | 18 Rowe St | Newton |
| Plummer, William Edward House | 155 Woodland Rd | Newton |
| Woodside, Alonzo C. House | 158 Auburn St | Newton |
| Stuart, George E. House | 122 East Side Pkwy | Newton |
| Walnut Terrace, 1-6 | 1-6 Walnut Terr | Newton |
| Worcester, Rev. John House | 11 Gray Birch Terr | Newton |
| Baptist Home | 56 Commonwealth Ave | Newton |
| Nealley, Henry A. House | 16-18 Garden Rd | Newton |
| Wales Brothers House | 9 Cedar St | Newton |
| Hall, Joseph B. House | 71 Montvale Rd | Newton |
| Emerson, Joshua B. House | 1 Bowdoin St | Newton |
| Burbeck, William G. House | 55 Bowdoin St | Newton |
| Welch Commercial Block | 16-20 Lincoln St | Newton |
| Speare, Alden House | 278-280 Waltham St | Newton |
| Not Named in Database | 95 Prince St | Newton |
| Not Named in Database | 132 Pleasant St | Newton |
| Not Named in Database | 374 Hammond St | Newton |
| Not Named in Database | 565-567 Commonwealth Ave | Newton |
| Not Named in Database | 911 Commonwealth Ave | Newton |
| Not Named in Database | 25 Beechcroft Rd | Newton |
| Not Named in Database | 533 Hammond St | Newton |
| Eliot, Samuel House | 70 Suffolk Rd | Newton |
| Not Named in Database | 89 Windsor Rd | Newton |
| Not Named in Database | 154 Parmenter Rd | Newton |
| Pulsifer, Royal M. House | 40 Highland Ave | Newton |
| Not Named in Database | 203-205 Walnut St | Newton |
| Not Named in Database | 30 Shute Path | Newton |
| Not Named in Database | 95 Spiers Rd | Newton |
| Not Named in Database | 99 Mary Ellen Rd | Newton |
| Schraft, George F. House | 885 Centre St | Newton |
| Not Named in Database | 9 Wyoming Rd | Newton |
| Not Named in Database | 54 Wyoming Rd | Newton |
| Not Named in Database | 28 Considine Rd | Newton |
| Not Named in Database | 19 Kappius Path | Newton |
| Not Named in Database | 10 Nightingale Path | Newton |
| Not Named in Database | 65 Osborne Path | Newton |
| Not Named in Database | 646 Saw Mill Brook Pkwy | Newton |
| Not Named in Database | 701 Saw Mill Brook Pkwy | Newton |
| Not Named in Database | 129 Spiers Rd | Newton |

| HISTORIC SITE NAME | ADDRESS | TOWN NAME |
|---|---|---|
| Not Named in Database | 180 Evelyn Rd | Newton |
| Not Named in Database | 65 Andrew St | Newton |
| Dunham, William King House | 72 Cottage St | Newton |
| Lennon, James House | 73 Jasset St | Newton |
| Pulsifer, Clara House | 8 Birch Hill Rd | Newton |
| Not Named in Database | 1112-1114 Commonwealth Ave | Newton |
| Not Named in Database | 1033 Walnut St | Newton |
| Peters, George House | 59 Prince St | Newton |
| Not Named in Database | 185 Commonwealth Ave | Newton |
| Not Named in Database | 8-10 Elm Hill Pk | Boston |
| Not Named in Database | 12 Meagher Ave | Milton |
| Not Named in Database | 14-16 Colonial Ave | Newton |
| Not Named in Database | 11 Caldon Path | Newton |
| Carver Cotton Gin Company - Blacksmith Shop | 15 Whitman St | East Bridgewater |
| Carver Cotton Gin Company Paint and Oil Shed | 15 Whitman St | East Bridgewater |
| Mount Auburn Cemetery - Bowditch, Nathaniel Sarcophagus | 580 Mount Auburn St | Watertown |
| Mount Auburn Cemetery - Eliot, Charles Lawn Marker | 580 Mount Auburn St | Watertown |
| Mount Auburn Cemetery - Jackson, Charles Monument | 580 Mount Auburn St | Watertown |
| MCI Framingham - Pioneer Cottage | 26 Loring Dr | Framingham |
| Crosby, William House | 9A Kahler Ave | Milton |
| Not Named in Database | 25 Webster Rd | Milton |
| Not Named in Database | 92 Waldeck Rd | Milton |
| Not Named in Database | 79 Reservation Rd | Milton |
| Babcock, Josiah Jr. House | 232 Edge Hill Rd | Milton |
| Not Named in Database | 393 Adams St | Milton |
| Not Named in Database | 50 Garden St | Milton |
| Not Named in Database | 24-26 Hollis St | Milton |
| Not Named in Database | 21 Bridge Ave | Scituate |
| Wheelock College - Pilgrim Court Apartments | 114-122 Riverway | Boston |
| Gerrig, William Three Decker and News Agency | 245-247 Boston Ave | Medford |
| Not Named in Database | 8-10 Main St | Medford |
| Clark - Abbott Building Annex | 16 Dudley St | Medford |
| Not Named in Database | 12 Crawford St | Randolph |
| Bachrach, Louis F. Carriage House | 124 Highland St | Newton |
| Not Named in Database | 179 Main St | Brockton |
| Not Named in Database | 94 Maple St | Milton |
| Mansfield, Susan House | 34-36 Naples Rd | Brookline |
| Not Named in Database | 51-55 Union Sq | Somerville |
| Heard, Jared Barn | 15 Highland St | Weston |
| Veterans Administration Medical Center - Flagpole | VFW Pkwy | Boston |
| Child, Jonas D. House | 69 Saint James St | Boston |
| Washington Park - Walking Path System | 2700 Washington St | Boston |
| Plain Street Bridge | Plain St | Brockton |
| Brockton Fairgrounds Exhibition Hall | Thurber Ave | Brockton |
| Not Named in Database | 84 Front St | Braintree |
| Samsing, Rolf A. House | 349 Elm St | Braintree |
| Not Named in Database | 12 Charles St | Medway |
| Nealer, Frederick House | 122 East Central St | Franklin |
| Ware, Robert - Robinson, Joel H. House | 260 Main St | Norfolk |
| Wrentham State School - Oak Grove Cottage IV | Emerald St | Wrentham |
| Millis Company Worker Housing | 15 Lavender St | Millis |
| Not Named in Database | 378 Lincoln St | Marlborough |
| Not Named in Database | 7 Gates Ave | Marlborough |
| Hager House | 35 Nixon Rd | Framingham |
| New England Worsted Company Duplex - Third Double House | 67-69 Central St | Framingham |
| Morse - Barber Pumphouse | 46 Forest St | Sherborn |
| Medfield State Hospital - Ward C-3 | 45 Hospital Rd | Medfield |
| Spooner, Charles House | 101 West Central St | Natick |
| Goodnow, Charles L. House | 53 Highland Ave | Sudbury |
| Hughes, Solomon House | 34 South St | Foxborough |
| Foxborough Poor Farm | 205 North St | Foxborough |
| Kingsbury Pond and Dam | 149 Spring St | Medfield |
| Babcock, George House - Petonowowett | 44 South St | Medfield |
| Not Named in Database | 874 East St | Walpole |
| Norwood Massachusetts State Armory | Nahatan St | Norwood |

| HISTORIC SITE NAME | ADDRESS | TOWN NAME |
|---|---|---|
| Easton - Raynham Boundary Marker | Easton Town Line | Easton |
| Beal, Robert Washburn House | 16 Midland Rd | Wellesley |
| Flagg, Isaac House | 15 Weston Rd | Wellesley |
| Jewett Arts Center - Wellesley College | Central St | Wellesley |
| Grant Block | 41 Atwood St | Wellesley |
| Moulton, Eaton Mill | 35 Walnut St | Wellesley |
| Gay, Thadeus Farm - Wheelwright, Arthur Studio | 590 Gay St | Westwood |
| Not Named in Database | 121 Sandy Valley Rd | Dedham |
| Kiley, John F. House | 188-190 North Beacon St | Watertown |
| Keyes House | 345 Clinton Rd | Brookline |
| Tripp, William House | 200 Dudley St | Brookline |
| Candler House | 17 Edge Hill Rd | Brookline |
| Not Named in Database | 38-40 Hawthorne Rd | Milton |
| Davis House - Adams - Nervine Asylum | 998 Centre St | Boston |
| Not Named in Database | 233 Highland St | Boston |
| West Roxbury High School | 70-74 Elm St | Boston |
| Not Named in Database | 4 Logan St | Boston |
| Not Named in Database | 168 Ruthven St | Boston |
| Not Named in Database | 39-47 Strathmore Rd | Boston |
| Adams, Ebenezer - Small, Alfred M. Double House | 106 Mount Pleasant Ave | Boston |
| Fenwick, Benedict School | 150 Magnolia St | Boston |
| Wilson, John B. and Charles House | 31 Monument Ave | Boston |
| Graffam, Peter House | 122 Naples Rd | Brookline |
| Davidson, W. A. House | 79-83 Ivy St | Brookline |
| Not Named in Database | 25 Craigie St | Cambridge |
| Not Named in Database | 40 Harvard St | Somerville |
| Not Named in Database | 12-16 Copeland St | Boston |
| White, Thomas R. Three-Family House | 38 Saint Germain St | Boston |
| Haven, F. C. House | 195 Commonwealth Ave | Boston |
| Newton, Alonzo House | 12 Munroe St | Somerville |
| Somerville High School | Highland Ave | Somerville |
| Peabody, Francis H. - Kidder, Henry P. Stables | 13-19 Stanhope St | Boston |
| Not Named in Database | 258 Shawmut Ave | Boston |
| Williams, George H. House | 84 Seaverns Ave | Boston |
| McQuarrie, Elizabeth B. House | 44 Hartford St | Boston |
| Church of the Redemption (Universalist) | 1103 Boylston St | Boston |
| Hussey, Robert House | 381 Dorchester St | Boston |
| Saint Augustine Cemetery | 181 Dorchester St | Boston |
| Not Named in Database | 216 Northampton St | Boston |
| Not Named in Database | 1024 River St | Boston |
| Fook, Heng Building | 41-55 Beach St | Boston |
| Weston, David B. - Mason, Rufus House | 31 Russell St | Boston |
| National Shawmut Bank Building | 1 Federal St | Boston |
| Tremont Cafe | 60 Tremont St | Boston |
| Harvard Primary School | 20 Devens St | Boston |
| Not Named in Database | 46 Clarkson St | Boston |
| Not Named in Database | 254-256 Main St | Boston |
| Whitman Family Cemetery | Harvard St | East Bridgewater |
| Sturtevant, Joshua House | 1161 Washington St | East Bridgewater |
| Winslow, Joshua and Thomas Double House | 69 Washington St | Abington |
| Josselyn, Henry House | 319 West Elm St | Pembroke |
| Church Hill United Methodist Church | 630 River St | Norwell |
| Not Named in Database | 532-550 Adams St | Milton |
| High School Avenue, 25 | 25 High School Ave | Quincy |
| Martin, Thomas Elastic Web Co. North Weaving Loft | 60 Dudley St | Chelsea |
| New North Meeting House | 1 Lincoln St | Hingham |
| Leavitt, John House | 73 Leavitt St | Hingham |
| Not Named in Database | 78 Kilby St | Hingham |
| Bready, John N. House | 336 Forest Ave | Cohasset |
| Begien, Martin House | 21 Gammons Rd | Cohasset |
| Adams, Samuel Monument | Dock Sq | Boston |
| Charlestown Navy Yard - Bldg 75 - Pipe Storage | Navy Yard | Boston |
| River Road Bridge over Stony Brook | River Road | Weston |
| Route 3A Bridge | Route 3A | Hingham |
| Faunce, Zenus Jr. House | 584 Washington St | Duxbury |

| HISTORIC SITE NAME | ADDRESS | TOWN NAME |
|---|---|---|
| Briggs, Capt. James - Thompson, Robert House | 27 Cross St | Norwell |
| Jenkins, Capt. Coleman House | 80 First Parish Rd | Scituate |
| Stetson, C. House | 204 Front St | Weymouth |
| Wright, Helen B. House | 151 Front St | Weymouth |
| Vine Lake Cemetery - Sewall Heights | Main St | Medfield |
| McNulty House | 8 Holly Ln | Cohasset |
| Deal, E. Vaughn House | 15 Fernway | Cohasset |
| Grant, Lillian B. Grant | 15 Laurel Pk | Holbrook |
| Not Named in Database | 31 Plymouth Ave | Milton |
| Sylvester, Capt. Joseph House - Elm Cottage | 553 River St | Norwell |
| Not Named in Database | 428 East Eighth St | Boston |
| Not Named in Database | 349 Savin Hill Ave | Boston |
| Not Named in Database | 354 Savin Hill Ave | Boston |
| Hemenway, Augustus Double House | 42 Mount Vernon St | Boston |
| Boston University - The Beach | 235 Bay State Rd | Boston |
| White, G. W. House | 75 Front St | Weymouth |
| War Memorial Park - Canal System | River St | West Bridgewater |
| Linehan, James House | 86 Lincoln St | Easton |
| Kelleher, Julia McCarty Boarding House | 21 Lincoln St | Easton |
| Not Named in Database | 17 Jaques St | Somerville |
| Wells, Orion W. House | 20 Columbus Ave | Easton |
| Goward, Willard Kimball House | 38 Center St | Easton |
| Not Named in Database | 63 Chestnut St | Boston |
| Not Named in Database | 51 Joy St | Boston |
| Not Named in Database | 25 South Russell St | Boston |
| Not Named in Database | 1 Linden St | Easton |
| Ames, Oliver Memorial Park | 26 Main St | Easton |
| Kelly, John Building | 2 Foster Ct | Boston |
| Thayer, George W. House | 162 Franklin St | Braintree |
| Not Named in Database | 16 Oak St East | Braintree |
| Pratt, Jared House | 3 Pleasant St | Middleborough |
| Johnson, James B. Cow Barn | 120 Northborough Rd | Southborough |
| Not Named in Database | 38 Clark St | Medway |
| Wrentham Congregational Church Parsonage | 252 South St | Wrentham |
| Hutchinson, G. P. House | 25 Nason St | Franklin |
| Adams, Steven House | 207 Main St | Medway |
| Lansing Millis Memorial Building | 64 Exchange St | Millis |
| Fitzpatrick Estate - Kennel | 168 Saddle Hill Rd | Hopkinton |
| Not Named in Database | 6-8 Pleasant St | Hopkinton |
| Claflin, Lee House | 8 Hayden Rowe St | Hopkinton |
| Westboro Savings Bank | 8 Cherry St | Southborough |
| Central Elementary School | 75 Central St | Ashland |
| Hamilton, J. - Stinson, James E. House Ell | 187 Edmands Rd | Framingham |
| Not Named in Database | 43 Gay St | Marlborough |
| Ward, Artemas Park | Granger Blvd | Marlborough |
| Morse - Tay - Leland - Hawes House | 266 Western Ave | Sherborn |
| Not Named in Database | 38 Johnson St | Framingham |
| Linane, Patrick J. - Powers, Arthur House | 73 West Central St | Natick |
| Schaller, Ferdinand House | 18 Schaller St | Wellesley |
| Not Named in Database | 264 Main St | Foxborough |
| Norfolk County Railroad Bridge | Norfolk Railroad | Walpole |
| Lewis, Isaac Newton House | 470 East St | Walpole |
| Clark House | 285 Center St | Easton |
| Easton World War I Memorial | 115 Main St | Easton |
| West Needham Rail Depot, Old | 279-283R Linden St | Wellesley |
| Not Named in Database | 34 Lake Shore Dr | Westwood |
| Not Named in Database | 78 Gay St | Westwood |
| Lewis, Joseph Jr. House | 14 Church St | Dedham |
| Boston Manufacturing Company Worker Housing | 226-230 River St | Waltham |
| Gore Place Carriage House | 52 Gore St | Waltham |
| Not Named in Database | 11-13 Mount Auburn St | Watertown |
| Brookline High School | 115 Greenough St | Brookline |
| Farnsworth, Walter Carriage Barn | 131 High St | Brookline |
| Vose, Joshua Whiting House | 539 Brush Hill Rd | Milton |
| Ford, Alfred Row House | 1 Grant St | Boston |

| HISTORIC SITE NAME | ADDRESS | TOWN NAME |
|---|---|---|
| Not Named in Database | 44 Linwood St | Boston |
| Pratt, Caleb Double House | 120 Elm St | Boston |
| Saint Joseph's Roman Catholic Church Convent | 91-93 Regent St | Boston |
| Brigham, William E. Carriage House | 5 Brewer St | Boston |
| Shehan, Mary R. Row House | 68 Forest St | Boston |
| Morris, Harry House | 30 Radnor Rd | Boston |
| Not Named in Database | 26 Rowena St | Boston |
| Weisberg, Herman Apartment Building | 24-36 Ransom Rd | Boston |
| Saint Anthony of Padua Roman Catholic School | 57 Holton St | Boston |
| Barrett, H. V. Garage | 66 Powell St | Brookline |
| Not Named in Database | 63-65 Kennedy St | Cambridge |
| Not Named in Database | 128 Brattle St | Cambridge |
| Not Named in Database | 1387-1395 Commonwealth Ave | Boston |
| Collins, Patrick Andrew Statue | Commonwealth Ave | Boston |
| Not Named in Database | 113 Commonwealth Ave | Boston |
| Beckler, D. W. House | 317 Marlborough St | Boston |
| Newcombe, William H. Three-Decker | 108 Draper St | Boston |
| Cushman, Charles A. House | 56 Columbus Ave | Somerville |
| Cole, Herbert A. - Wilson, Seth Apartment House | 46-48 Florence St | Somerville |
| Not Named in Database | 102 Thornton St | Boston |
| Kelly, Hugh and Peter J. House | 38-40 Mystic St | Boston |
| Not Named in Database | 1 Bay St | Boston |
| Not Named in Database | 522 Massachusetts Ave | Boston |
| Dabney, Roxana House | 331 Beacon St | Boston |
| Not Named in Database | 55 Chestnut St | Boston |
| Backofner, Adolf House | 13 Chestnut Ave | Boston |
| Southard, Charles C. - Cavanaugh, Ann J. House | 50 Adams St | Boston |
| Pope Block | 1673-1679 Washington St | Boston |
| Watson, D. S. Building | 113-117 Causeway St | Boston |
| Not Named in Database | 16 Medford St | Chelsea |
| Gramsdorf House | 145 Belmont St | Everett |
| Not Named in Database | 523-531 Broadway | Everett |
| War Memorial Park - Cogswell, Peter Monument | River St | West Bridgewater |
| Island Grove Park Civil War Soldiers Memorial Arch | Wilson Pl | Abington |
| Reed, Ebenezer House | 122 Union St | Rockland |
| White, Benjamin Franklin House | 937 Main St | Weymouth |
| Jacobs, Loring House | 81 Jacobs Ln | Norwell |
| West Box Factory Worker Housing | Washington St | Pembroke |
| Noghler, William House | 32 Pierce St | Milton |
| Kincaide, Henry L. House | 33 Whitney Rd | Quincy |
| Everett, Dr. William House | 43 Saville Ave | Quincy |
| Wilson, George H. House | 47 Revere Rd | Quincy |
| Falconer, Alexander Monument | 20 Sea St | Quincy |
| Spear, Elijah House | 2 Brockton Ave | Quincy |
| Not Named in Database | 40 Center St | Weymouth |
| Not Named in Database | 19 Drew Ave | Weymouth |
| Not Named in Database | 105-107 Eutaw St | Boston |
| Not Named in Database | 46 Hawthorn St | Chelsea |
| Broadway National Bank | 449 Broadway | Chelsea |
| Prouty House | 764 Main St | Hingham |
| Lincoln, Marjorie House | 226 South St | Hingham |
| Glastonbury Abbey Pergola | 16 Hull St | Hingham |
| Schlacter, Karl E. House | 26 Rustic Dr | Cohasset |
| Cobb, Gershom - Bartlett, Joseph Jr. House | 240 Main St | Kingston |
| Thomas - Webster Marker | Webster St | Marshfield |
| Not Named in Database | 21 Mann Lot Rd | Scituate |
| Indian Council Rock | 35 Village Gate Rd | Canton |
| Untitled Sculpture | Amory St | Brookline |
| Saint George Lithuanian Roman Catholic Shrine | 35 Saint James Ave | Norwood |
| Phelan, Matty Gas Station | 2 Needham St | Norfolk |
| Hasting, Zorilda House | 10 Linden St | Boston |
| Covington, Leonard House | 11 Linden St | Boston |
| Swan, Hepsibah Clarke House | 14 Chestnut St | Boston |
| Boston Wharf Company Offices | 10 Melcher St | Boston |
| Snider, Ellis S. Apartment Building | 90 The Fenway | Boston |

| HISTORIC SITE NAME | ADDRESS | TOWN NAME |
|---|---|---|
| Dorchester Park - Little League Field | Adams St | Boston |
| Massa, Michael - Mouradjian, Tatios House | 47 Russell St | Malden |
| Not Named in Database | 39 Summer St | Medford |
| Brainard, Lucy T. House | 12 Huntington Ave | Sharon |
| MCI Superintendent's House | 26 Loring Dr | Framingham |
| Not Named in Database | 12 Nelson St | Boston |
| Not Named in Database | 140 Shaw St | Braintree |
| Conley, E. House | Old Thompson St | Middleborough |
| North Wrentham Cemetery - Ware, Capt. Asa Marker | Seekonk St | Norfolk |
| Dickerman, Issachar House and Farm | 293 Williams St | Marlborough |
| Kelley, J. House | 103-105 Main St | Hopkinton |
| Albee, Obadiah W. House | 53 Mechanic St | Marlborough |
| Morse, Thomas House | 113 Western Ave | Sherborn |
| Pearman, Warren Horse Barn | 16 North Main St | Sherborn |
| Medfield State Hospital - Ward L-1 | 45 Hospital Rd | Medfield |
| Comey House | 36 Cocasset St | Foxborough |
| Morse, Bethual - Reed, Franklin House | 548 Bolivar St | Canton |
| Hunting, Isreal House | 20 Cottage St | Wellesley |
| Not Named in Database | 323 Pond St | Westwood |
| Not Named in Database | 50 Windsor Rd | Westwood |
| McGreevey, Thomas J. Jr. House | 20 Myles Standish Rd | Boston |
| Rivers School Recreation Center | 133 Eliot St | Brookline |
| Burrage, Edith House | 41 Taylor Crossway | Brookline |
| Not Named in Database | 1180 Boylston St | Brookline |
| Apthorp, Harrison O. House | 342 Warren St | Brookline |
| Fay, Clement House | 45 Linden Pl | Brookline |
| Campbell, Robert House | 194 Canton Ave | Milton |
| Felt, Benjamin House | 412 Adams St | Milton |
| Not Named in Database | 21 Deering St | Boston |
| Adams - Nervine Asylum Boiler and Laundry Building | 994 Centre St | Boston |
| Saint Joseph's Roman Catholic Parochial School | 18-28 Hulbert St | Boston |
| Not Named in Database | 4 Aspen St | Boston |
| Not Named in Database | 27-29 Rodman St | Boston |
| Not Named in Database | 179 Belmont St | Belmont |
| Not Named in Database | 265 Washington St | Belmont |
| Davidson, William A. Apartment Building | 83 Ivy St | Boston |
| Eliot Hall | 51 Shepard St | Cambridge |
| Not Named in Database | 21 Bryant St | Cambridge |
| Not Named in Database | 3 Oliver St | Somerville |
| Not Named in Database | 162 Summer St | Somerville |
| Rich, Lyman B. House | 381 Medford St | Somerville |
| Not Named in Database | 2 Milford St | Boston |
| Not Named in Database | 815-825 Boylston St | Boston |
| Feldman, Joseph Row House | 855 Beacon St | Boston |
| Not Named in Database | 92-94 Winthrop St | Boston |
| Old City Hall | 41-45 School St | Boston |
| Minot Building | 103-111 Devonshire St | Boston |
| Not Named in Database | 89 Endicott St | Boston |
| Bridgewater Iron Mfg. Company Worker Housing | 257 Main St | Bridgewater |
| Bridgewater Iron Mfg. Company Worker Housing | 45-47 Wall St | Bridgewater |
| Nutter, Frederick Electric Streetcar Waiting Room | 9 Central St | East Bridgewater |
| Pratt, Jonathan F. - Pratt, William Foster House | 99 Whitman St | East Bridgewater |
| First Parish Unitarian Church Parsonage | 358 Central St | East Bridgewater |
| Not Named in Database | 63 Webster St | Rockland |
| Not Named in Database | 1147 Front St | Weymouth |
| Sampson, W. C. House | 118 President's Ln | Quincy |
| Halloran, John House | 99 East Squantum St | Quincy |
| Not Named in Database | 1 Unicorn Ave | Weymouth |
| Murphy House | 3 Marlboro St | Chelsea |
| Not Named in Database | 183 Pauline St | Winthrop |
| Not Named in Database | 62 Pebble Ave | Winthrop |
| Cushing, Seth House | 718 Main St | Hingham |
| Wilder, Edward House | 688 Main St | Hingham |
| Town Brook Station | South St | Hingham |
| Pratt, John and Aaron House | 20 Church St | Cohasset |

| HISTORIC SITE NAME | ADDRESS | TOWN NAME |
|---|---|---|
| Davenport, Robert V. House | 135 Sohier St | Cohasset |
| Harvard University - Robinson Hall | Harvard Yard | Cambridge |
| Sudbury Reservoir | Sudbury Reservoir | Southborough |
| Not Named in Database | 51 Washington St | Duxbury |
| Duxbury Masonic Lodge - Corner Stone Lodge | 585 Washington St | Duxbury |
| Neal, William C. House | 9 French St | Wayland |
| Cornish, W. O. - Harvey Silo | 237 Thompson St | Middleborough |
| Not Named in Database | 16 Rustlewood Rd | Milton |
| Not Named in Database | 470 Eliot St | Milton |
| Not Named in Database | 167 Court St | Dedham |
| Burr, Robert House | 39 Leavitt St | Hingham |
| Bacon, Ronald L. House | 73 School St | Hingham |
| Not Named in Database | 198 Union St | Randolph |
| Not Named in Database | 370 East Eighth St | Boston |
| Martin, George House | 52 Thomas Pk | Boston |
| Goodwin, William F. House | 62 West Cedar St | Boston |
| Stockwell, E. Sidney House | 55 Chestnut St | Sharon |
| Not Named in Database | 78 North St | Randolph |
| Wilkinson, John H. - Peabody, James A. House | 6-8 Howell Ct | Chelsea |
| Briggs, Henry House | 1081 Main St | Norwell |
| McCready, James House | 47 Norfolk St | Canton |
| Mann, Charles H. House | 118 Charles St | Boston |
| Not Named in Database | 39 Touro Ave | Medford |
| Not Named in Database | 25 Summer St | Medford |
| Not Named in Database | 72 Grant St | Somerville |
| Wadsworth, Edward - Bangs House | 193 Winthrop St | Winthrop |
| Miller, George House | 19 Bailey Rd | Watertown |
| Wyoming Street Apartments | 39 Wyoming St | Boston |
| Not Named in Database | 61 Phillips St | Boston |
| Not Named in Database | 22 Revere St | Boston |
| Not Named in Database | 475 Beechwood St | Cohasset |
| Wilson, Wallace House | 56 Mount Vernon St | Braintree |
| Not Named in Database | 108 Middle St | Braintree |
| Not Named in Database | 204 Plymouth St | Middleborough |
| Not Named in Database | 57 Washington St | Franklin |
| Wrentham State School Employee Housing 3 | Greeley Ave | Wrentham |
| Not Named in Database | 261 Village St | Millis |
| Hopkinton Town Common | Main St | Hopkinton |
| Wilson Street Cemetery | Wilson St | Hopkinton |
| Williams, L. House | 188 Cordaville Rd | Southborough |
| Bancroft Building Power House | 59-61 Fountain St | Framingham |
| Chipman, Samuel Jr. House | 83 East Main St | Marlborough |
| Not Named in Database | 30 Parks Dr | Sherborn |
| Dowse, Perry House | 115 North Main St | Sherborn |
| Hallinan, Ann E. House | 79 Eliot St | Natick |
| Ramsdell, George House | 42 West Central St | Natick |
| Upper Lodge - Hunnewell Estate | 849 Washington St | Wellesley |
| Jones, Wallace C. Barn | 53 Avon Rd | Wellesley |
| Not Named in Database | 15 Stratton Ln | Foxborough |
| Canton Historical Society Building | 1400 Washington St | Canton |
| Grover, Judge Emery House | 60 Maple St | Needham |
| Jackson, Rachel B. House | 151 Grove St | Westwood |
| Dean, John III House | 402 East St | Westwood |
| Not Named in Database | 19 Wampatuck Rd | Dedham |
| Not Named in Database | 23 Marion St | Dedham |
| Chandler, John House | 1117 Boylston St | Brookline |
| Not Named in Database | 41 Welland Rd | Brookline |
| Hollingsworth, Amor House | 333 Brush Hill Rd | Milton |
| Williams, W. A. House | 163 Wachusett St | Boston |
| Willis, Sarell House | 139 Adams St | Milton |
| Ford, Alfred House | 12 Grant St | Boston |
| Not Named in Database | 42 Juniper St | Boston |
| Not Named in Database | 19 Warwick St | Boston |
| Reed, C. H. S. House | 1 Schuyler St | Boston |
| Harris, L. E. House | 26 Bellevue St | Boston |

| HISTORIC SITE NAME | ADDRESS | TOWN NAME |
|---|---|---|
| Gogin, Thomas House | 61 Thomas Pk | Boston |
| Sheehy and O'Connor Two-Family House | 15-17 Rose Garden Circ | Boston |
| Howard, Abraham and Frederick House | 17-19 Richards Rd | Watertown |
| Not Named in Database | 88-90 Raymond St | Boston |
| Russell, Fred A. House | 44 Ashford St | Boston |
| Barnet, Lucius House | 28 Copley St | Brookline |
| Montague, Charles House | 6 Bigelow St | Cambridge |
| Factory Buildings Trust Industrial Building #3 | 32-40 Binford St | Boston |
| Shapleigh, John House | 397 Marlborough St | Boston |
| Kenmore Subway Station | Commonwealth Ave | Boston |
| Brown, R. C. House | 119 Commonwealth Ave | Boston |
| Not Named in Database | 8 Gloucester St | Boston |
| Beckler, D. W. House | 315 Marlborough St | Boston |
| Tufts, Peter and Oliver House | 78 Sycamore St | Somerville |
| Not Named in Database | 23 Warren Ave | Boston |
| Read, James Freeman and Hannah Palmer - Jackson, James J. and Rachel House | 90 Beacon St | Boston |
| West End House | 16-18 Blossom St | Boston |
| Chestnut Hill Pipe Yard Long Shed | 2400 Beacon St | Boston |
| Not Named in Database | 282-284 Cambridge St | Boston |
| Thompson, Charles House | 25 Harvard Sq | Boston |
| Weston, David B. - Mason, Rufus House | 9 Bolton Pl | Boston |
| Flat Iron Building | 105-119 Merrimac St | Boston |
| Boston Wharf Company Warehouse | 354-358 Congress St | Boston |
| Roslindale Substation | 4228 Washington St | Boston |
| Handschumacher and Company Building | 16 North St | Boston |
| Not Named in Database | 14 1/2 Hull St | Boston |
| Meehan, Patrick Carriage Factory | 172-178 Green St | Boston |
| Hood, H. P. and Sons Milk Company | 500 Rutherford Ave | Boston |
| Everett Cycle Co. - Donovan, James Shoe Co. | 210 Broadway | Everett |
| First Congregational Unitarian Church | 33 Howard St | West Bridgewater |
| Drew Family Plot | Thompson St | Halifax |
| Not Named in Database | 1448-1450 Hanover St | Hanover |
| Jacobs, Andrew House | 96 Jacobs Ln | Norwell |
| Forde, John House | 82 Granite Pl | Milton |
| Listman, George Leo House | 52 Neponset Rd | Quincy |
| Beckler Avenue Rowhouse | 6 Beckler Ave | Boston |
| Not Named in Database | 8 Washburn St | Weymouth |
| Wildes, Selima House | 926 Commercial St | Weymouth |
| Bernstein, Nathan - Lerman, David Building | 339 Broadway | Chelsea |
| Hall, Harry L. House | 68 Washington Ave | Winthrop |
| Chelsea Wire Fabric Rubber Factory | 960 Broadway | Chelsea |
| Not Named in Database | 536 Main St | Hingham |
| Ransom, C. A. House | 1 Porrazzo Rd | Hull |
| Woods, Dr. Edward F. - McCormack, Thomas F. House | 231 Jerusalem Rd | Cohasset |
| Litchfield, Harold House | 181 Beechwood St | Cohasset |
| Lincoln Brothers Coal Office | 2 Pleasant St | Cohasset |
| Government Island - Granite Entrance Posts | Border St | Cohasset |
| Hopkinton Dam and Spillway | Hopkinton Reservoir | Ashland |
| Norumbega Reservoir | Norumbega Reservoir | Weston |
| Not Named in Database | 672 Country Way | Scituate |
| Weston, Thomas III House | 196 Marshall St | Duxbury |
| White, John Company Double Worker Housing | 23-25 Pond St | Canton |
| Merritt, John House | 47 Clapp Rd | Scituate |
| Parker, Saul House | 127 Craig St | Milton |
| Daly House | 305 South Franklin St | Holbrook |
| Paine, Chester L. House | 46 High St | Randolph |
| Not Named in Database | 184 Warren St | Randolph |
| Ponkapoag Golf Course - Pump House A | 2167 Washington St | Canton |
| Not Named in Database | 72-74 Grampian Way | Boston |
| Hoey, Charles H. House | 63-65 East Central St | Natick |
| Crab Bricks | 171 Broadway | Chelsea |
| Lincoln, Washington House | 27 Norwell Ave | Norwell |
| Not Named in Database | 27 Union St | Walpole |
| Not Named in Database | 59 Rhoades Ave | Walpole |

| HISTORIC SITE NAME | ADDRESS | TOWN NAME |
|---|---|---|
| Blue Hills Parkway Median Islands | Blue Hills Pkwy | Milton |
| Not Named in Database | 8 Morton Terr | Milton |
| Kemp, Elizabeth and Robert House | 486 Massachusetts Ave | Boston |
| Forbes Lithograph Mfg. Company - Building B | 1 Forbes St | Chelsea |
| Packard, William House | 212 Main St | Easton |
| Ames Shovel and Tool Company Glass Storehouse | 28 Main St | Easton |
| Quincy B. P. O. E. Lodge #943 | 25 Foster St | Quincy |
| Blair, Lafayette House | 50 Bailey Rd | Watertown |
| Gay, John M. Jr. House | 518 Foundry St | Easton |
| Not Named in Database | 57 Chestnut St | Boston |
| Saint Mary's Parish Center | Court St | Plymouth |
| Morse, Oliver Jr. House | 88 Messinger St | Canton |
| Stahler, Sidney House | 29 Beresford Rd | Brookline |
| Kelsey, Robert House | 165 Crafts Rd | Brookline |
| Not Named in Database | 150 Fairway Rd | Brookline |
| Lexington Railroad Bridge over Pond Lane | Pond Ln | Arlington |
| Mystic Valley Parkway - Decatur Street Island | Decatur St | Arlington |
| Not Named in Database | 14 Addison St | Arlington |
| Beattie Market | 894 Main St | Waltham |
| Colburn, Oren House | 109 High St | Newton |
| Sewall, Benjamin House | 172 Pearl St | Newton |
| Not Named in Database | 10 Arundel Terr | Newton |
| Fuller, Herbert House | 17 Copley St | Newton |
| Bailey, John L. House | 172 Washington St | Newton |
| Coffin, Langdon House | 56 Bellevue St | Newton |
| Not Named in Database | 85 Newtonville Ave | Newton |
| Briggs House | 191-193 Newtonville Ave | Newton |
| Fillebrown, Charles B. House | 230-232 Bellevue St | Newton |
| Hannon, Ann House | 30 Capital St | Newton |
| Kinchilla, Timothy House | 92 Hawthorn St | Newton |
| Fessenden, S. H. House | 85 Essex Rd | Newton |
| Douglass, Charles H. House | 130 Franklin St | Newton |
| Edmunds - Madden Estate | 790 Centre St | Newton |
| Brooks, Marcus F. House | 16 Hancock Ave | Newton |
| Methodist Episcopal Church | 10 Langley Rd | Newton |
| Stowell, Susan A. House | 6 Columbus St | Newton |
| James, Arthur H. House | 2 Raeburn Terr | Newton |
| Dedham Street, 729 | 729 Dedham St | Newton |
| Robinson, Otis Granville and Annie Estelle Pulsifer House | 8 Sylvan Ave | Newton |
| Not Named in Database | 239 Herrick Rd | Newton |
| Not Named in Database | 56 Monadnock Rd | Newton |
| Not Named in Database | 146-148 Cabot St | Newton |
| Not Named in Database | 75 Varnick Rd | Newton |
| The Marion Apartment Building | 457 Washington St | Newton |
| Ensign, Allan R. House | 295 Central St | Newton |
| Not Named in Database | 715 Saw Mill Brook Pkwy | Newton |
| Not Named in Database | 151 Florence St | Newton |
| Not Named in Database | 126 Langdon St | Newton |
| Not Named in Database | 112 Osborne Path | Newton |
| Not Named in Database | 135 Spiers Rd | Newton |
| Not Named in Database | 35-37 Louise Rd | Newton |
| Not Named in Database | 110-112 Louise Rd | Newton |
| Richards House | 49 Floral St | Newton |
| Fessenden, Fredrick House - Fessenden School | 215 Albemarle Rd | Newton |
| Not Named in Database | 45 Brae Burn Rd | Newton |
| Not Named in Database | 67-71 Cheney St | Boston |
| Not Named in Database | 20 Maila Terr | Newton |
| Haven, Joseph House | 17 Dyer Ave | Milton |
| Not Named in Database | 9-9A Warren Ave | Milton |
| Not Named in Database | 29 Warren Ave | Milton |
| Not Named in Database | 98 Audubon Rd | Milton |
| Not Named in Database | 61 Winthrop St | Milton |
| Massachusetts Knitting Mills Building | 214 Hanover St | Boston |
| Sampson, James M. House | 52 Washington St | Medford |
| Mount Auburn Cemetery - Consecration Dell | 580 Mount Auburn St | Watertown |

| HISTORIC SITE NAME | ADDRESS | TOWN NAME |
|---|---|---|
| Mount Auburn Cemetery - Kullmer, John Milton Monument | 580 Mount Auburn St | Watertown |
| Mount Auburn Cemetery - Tuckerman, Joseph Monument | 580 Mount Auburn St | Watertown |
| Ness, James House | 9 Vesey Rd | Randolph |
| Driscoll, Harold House | 15 Vesey Rd | Randolph |
| Not Named in Database | 5 Prescott St | Medford |
| Not Named in Database | 1928 Beacon St | Boston |
| Not Named in Database | 132 Otis St | Milton |
| Not Named in Database | 42-44 Webster Rd | Milton |
| Not Named in Database | 80 Webster Rd | Milton |
| Not Named in Database | 14 Highfield Cir | Milton |
| Not Named in Database | 59 Crescent Ave | Scituate |
| Not Named in Database | 15 Lincoln Ave | Scituate |
| Not Named in Database | 149 Edward Foster Rd | Scituate |
| Green, Joseph House | 7 Vancouver St | Boston |
| Not Named in Database | 149 North St | Boston |
| Miller, Adolph Building | 475 Dudley St | Boston |
| Canterbury, Nathan Dexter Tenant House | 62-64 Marshall St | Medford |
| Morse, W. V. House | 204  Winthrop St | Medford |
| Parker, John - McGowan, Patrick House | 20 Cotting St | Medford |
| Clark, Calvin Howard and Dene B. House | 146 Summer St | Medford |
| Mitchell, George E. and Elmira E. House | 60 Dudley St | Medford |
| Rogers, Anna M. - Boardman, Edward and Elizabeth House | 18 Pembroke St | Medford |
| Newcomb, Thomas Christy Double House | 66-68 Washington St | Medford |
| Cardinal Cushing Center - Stations of the Cross and Path | Washington St | Hanover |
| Kennedy, John C. Barn | 11 Newton St | Weston |
| Hayes, Lloyd Benjamin House | 18 Blake St | Belmont |
| Not Named in Database | 406 Sumner St | Boston |
| Not Named in Database | 33 Crawford St | Randolph |
| Not Named in Database | 127 Newbury St | Brockton |
| Not Named in Database | 3 North Arlington St | Brockton |
| Bell, Dr. Louis and Sarah G. Hemenway House | 32 Sylvan Ave | Newton |
| Not Named in Database | 26 Esmond St | Boston |
| Not Named in Database | 95 West Elm St | Brockton |
| Not Named in Database | 34 Oak Rd | Milton |
| Salmond Elementary School | 188 Broadway | Hanover |
| Glazer, Philip Garage | 42-44R Schuyler St | Boston |
| Morse, Ella House | 24 Naples Rd | Brookline |
| Levy, Hyman J. Garage | 179 Rawson Rd | Brookline |
| Not Named in Database | 6 Pleasant St | Easton |
| Drew, Albert and Olivia House | 338 South Ave | Weston |
| Not Named in Database | 61 Lighthouse Rd | Scituate |
| Not Named in Database | 582 Hatherly Rd | Scituate |
| Bennett, Morris and Flora M. House | 7-9 Addington Rd | Brookline |
| Adams, George Z. House | 11 Carlisle St | Boston |
| Averill, Reuben and Mary House | 49 Alpine St | Boston |
| Not Named in Database | 80 Monatiquot Ave | Braintree |
| Not Named in Database | 29 Clay St | Middleborough |
| Eames, Embert H. House | 133 North Main St | Carver |
| Dodd, George House | 175 Beech St | Wrentham |
| Steves, Elmo House | 267 Taunton St | Wrentham |
| Metcalf, Maj. Luther House | 119R Village St | Medway |
| Hinsdale, Robert House | 87 Harding St | Medfield |
| Medfield Baptist Meeting House | 584 Main St | Medfield |
| Bates, E. House | 11 Maple St | Hopkinton |
| McKenny, William House | 25 Hayden Rowe St | Hopkinton |
| Lowell, H. Austin Barn | 26 Oak Hill Rd | Southborough |
| Flynn, G. House | 70 Washington St | Marlborough |
| Not Named in Database | 328 Washington St | Holliston |
| New England Worsted Company Duplex - First Double House | 59-61 Central St | Framingham |
| Saint Theresa's Church | 35 South Main St | Sherborn |
| Forrest, Dea. Ebenezer - Young, Asa House | 100 Granite St | Foxborough |
| White, Judge Lloyd Everett C. House | 274 East Main St | Norton |
| Endicott, Frederic House | 1056 Washington St | Canton |
| Not Named in Database | 19 Pleasant St | Wellesley |
| Parker, Richard Hay Barn | 20 Clifford St | Wellesley |

| HISTORIC SITE NAME | ADDRESS | TOWN NAME |
|---|---|---|
| Clapp, K. S. House | 13 Cypress Rd | Wellesley |
| Bunker, Clarence A. House | 46 Chestnut St | Wellesley |
| Burleigh, Lt. John Guest House | 100 Orchard Ave | Weston |
| Spaulding, Ernest House | 15-17 Croton St | Wellesley |
| Belmont Town Hall | 455 Concord Ave | Belmont |
| Tabor, Arthur H. - Bates, Benjamin House | 17 Devon Rd | Brookline |
| Dyer House | 246 Clinton Rd | Brookline |
| Not Named in Database | 136 Manthorne Rd | Boston |
| Not Named in Database | 60 Fletcher St | Boston |
| Not Named in Database | 22 Goodway Rd | Boston |
| Not Named in Database | 7 Weybridge Rd | Brookline |
| Not Named in Database | 435-441 Harvard St | Brookline |
| Lawson, Ruth House | 293 Wachusett St | Boston |
| Reilly, Dr. James A. House | 171 Townsend St | Boston |
| Parker, Theodore Statue | 1851 Centre St | Boston |
| Not Named in Database | 18-20 Highland Ave | Boston |
| Not Named in Database | 25 Moreland St | Boston |
| Not Named in Database | 32 Whiting St | Boston |
| Our Lady of Mercy Roman Catholic Church | 399 Belmont St | Belmont |
| Not Named in Database | 112-114 Lewis Rd | Belmont |
| Not Named in Database | 55 Concord Ave | Belmont |
| Boynton, Morris House | 78 Washington Ave | Cambridge |
| North Avenue Congregational Church | 1803 Massachusetts Ave | Cambridge |
| Tufts University - Barnum Museum, The | Packard Ave | Medford |
| Sprague, Charles House | 380 Marlborough St | Boston |
| Ames, S. T. House | 244 Marlborough St | Boston |
| Not Named in Database | 138-148 Warren St | Boston |
| Hollingsworth, Robert House | 439-441R Somerville Ave | Somerville |
| Not Named in Database | 37 Clark St | Somerville |
| First Unitarian Church | 130 Highland Ave | Somerville |
| Bingham, N. W. House | 235 School St | Somerville |
| Not Named in Database | 30 Appleton St | Boston |
| District 4 Fire House | 200 Columbus Ave | Boston |
| Not Named in Database | 553 Boylston St | Boston |
| River Street Bridge over Conrail | River St | Boston |
| O'Hearn, Patrick Three-Decker House | 91 Adams St | Boston |
| Arnold Arboretum Worker Housing | Walter St | Boston |
| Seymour, Friend Town House | 12 Washington St | Boston |
| Not Named in Database | 412-414 Washington St | Boston |
| Street Clock | 342 West Broadway | Boston |
| Cheever, John House | 114 Baldwin St | Boston |
| Hano, Samuel Company Worker Housing | 30-32 Hano St | Boston |
| Schrafft, William F. and Sons Factory Power House | 529 Main St | Boston |
| Childs Bridge | Cherry St | Halifax |
| Cushing, Greenwood House | 521 Washington St | Abington |
| Nelson, Albert House | 28 Spear St | Quincy |
| Hodgkinson, William F. Sarcophagus | 20 Sea St | Quincy |
| McCallum, J. W. - Grass, Henry J. House | 38-40 Apthorp St | Quincy |
| Blacksmith Shop | 97 East Howard St | Quincy |
| Houghs Neck Lift Station | 147 Sea Ave | Quincy |
| Elks Club No. 1078 | 191 Washington Ave | Winthrop |
| Not Named in Database | 7 Hersey St | Hingham |
| Thaxter, Jonathan House | 118 South St | Hingham |
| Howard, Ned House | 35 North St | Hingham |
| Hill, E. A. Carriage House | 34 Martin's Ln | Hingham |
| Not Named in Database | 35 Fernway | Cohasset |
| Hillis, Roberta E. House | 224 South Main St | Cohasset |
| Salvador, John M. House | 52 Stockbridge St | Cohasset |
| Bridge, John Statue | Cambridge Common | Cambridge |
| Thomas - Sampson House | 449 Parsonage St | Marshfield |
| Not Named in Database | 13 Curtis St | Scituate |
| Neponset Valley Parkway - Segment Two Median | Neponset Valley Pkwy | Boston |
| Tripp, William V. House | 125 Clinton Rd | Brookline |
| Malachefsky, Paul Garage | 50 Beals St | Brookline |
| Weaver, H. House | 47 Ocean Ave | Scituate |

| HISTORIC SITE NAME | ADDRESS | TOWN NAME |
|---|---|---|
| Not Named in Database | 298 Brook Rd | Milton |
| Libby, Frank A. House | 5 Woodland Dr | Cohasset |
| Boyt, Alexander House | 7 Woodland Dr | Cohasset |
| Fales, William E. Barn | 33 Fruit St | Norfolk |
| Brady, Elizabeth and Mary House | 112 South Main St | Sharon |
| Lawrence, Amos A. House | 1 Rollins Pl | Boston |
| Saint William Roman Catholic Church Convent | 35 Tuttle St | Boston |
| Wilson Memorial Tree Monument | East Central St | Natick |
| Gibbs, Nathan B. and Eliza - Dorr, Henry Gustavus II House | 4 Brimmer St | Boston |
| Not Named in Database | 130 Boston Ave | Medford |
| McGrath, Herman G. House | 7 Shepard Ct | Sharon |
| Morrison, Robert - Rathbun, Charles House | 210 Sherman St | Canton |
| Not Named in Database | 43 Hancock St | Boston |
| Not Named in Database | 37 River St | Boston |
| French, Charles Edward House | 173 Elm St | Braintree |
| Thompson, Benjamin F. House | 169 Thompson St | Middleborough |
| Metcalf Pump House | Washington St | Holliston |
| Guild, George O. House | 25 Lincoln St | Medway |
| Clark, S. House | 173 Main St | Medway |
| Not Named in Database | 252 Pleasant St | Millis |
| Not Named in Database | 15 Devens St | Marlborough |
| Gates House | 403 Washington St | Holliston |
| Medfield State Hospital - Ward B-1 | 45 Hospital Rd | Medfield |
| Freeman, James G. House | 55 Love Ln | Weston |
| Carpenter Memorial Chapel | South St | Foxborough |
| Mackenzie and Winslow Grain Store | 1 Samoset Ave | Mansfield |
| Walpole Public Library | 65 Common St | Walpole |
| Lewis, Dea. Willard House | 875 East St | Walpole |
| Fairbanks, George P. House | 130 Walpole St | Norwood |
| Southeast Easton Elementary School | 580 Washington St | Easton |
| Not Named in Database | 21 Rice St | Wellesley |
| Not Named in Database | 53 Kirkland Cir | Wellesley |
| Dedham District Courthouse | 634 High St | Dedham |
| Gardner, John House | 82 Old River Pl | Dedham |
| Fisher Hill Estates | 525-531 Boylston St | Brookline |
| Perrin, George W. House | 356 Walnut St | Brookline |
| Not Named in Database | 1 Vogel Terr | Brookline |
| Curley, James Michael House | 350 Jamaicaway | Boston |
| Not Named in Database | 114-120 Brook St | Brookline |
| Not Named in Database | 32 Briarfield Rd | Milton |
| Not Named in Database | 23 Fairfax Rd | Milton |
| Not Named in Database | 7 Dell Ave | Boston |
| Adams, J. Francis Two-Family House | 50-52 Guernsey St | Boston |
| Not Named in Database | 14 Elder St | Boston |
| Not Named in Database | 12 Elder St | Boston |
| Not Named in Database | 2 Guilford St | Boston |
| Emmel, Charles Two-Family House | 47 Wenham St | Boston |
| Not Named in Database | 69 Tuttle St | Boston |
| Not Named in Database | 30 Arlington St | Cambridge |
| Not Named in Database | 41 Broad St | Belmont |
| Poorvu and Kahn Building | 1129-1141 Beacon St | Brookline |
| Howes, Florence - McKay, David H. House | 111-115 Coolidge St | Brookline |
| Marden - Orlando Building | 229-235 Freeman St | Brookline |
| Glover, Henry R. House | 53-55 Meacham Rd | Somerville |
| Not Named in Database | 1715-1717 Cambridge St | Cambridge |
| Cambridge Public Library | 449 Broadway | Cambridge |
| Not Named in Database | 665 Somerville Ave | Somerville |
| Dahlquist Manufacturing Company | 610-620 Somerville Ave | Somerville |
| Hill, Abraham House | 388 Pleasant St | Belmont |
| Not Named in Database | 134 Auburn St | Cambridge |
| Kendall, J. B. Building | 164 Saint Botolph St | Boston |
| Gerrish, Hiram - Wales, Susan House | 341 Marlborough St | Boston |
| Hunnewell, Arthur House | 303 Dartmouth St | Boston |
| Not Named in Database | 81 Pearl St | Somerville |
| Not Named in Database | 17 Appleton St | Boston |

| HISTORIC SITE NAME | ADDRESS | TOWN NAME |
|---|---|---|
| Not Named in Database | 531 Massachusetts Ave | Boston |
| Pope, Fred House | 305 Beacon St | Boston |
| Not Named in Database | 196 Beacon St | Boston |
| Greenleaf, Thomas - Caswell, William Town House | 15 Chestnut St | Boston |
| Oratory of Saint Thomas More | 51 Franklin St | Boston |
| Not Named in Database | 57-59 Washington St | Boston |
| Brighton Elk Lodge | 326 Washington St | Boston |
| Not Named in Database | 50 Summer St | Boston |
| Not Named in Database | 79-81 Fort Ave | Boston |
| Not Named in Database | 140 Chandler St | Boston |
| Otis, George D. House | 16 Otis St | Everett |
| Feldman Enterprise Dry Goods Store Building | 158 School St | Everett |
| Anderson, Gustaf Adolf House | 201 Howard St | West Bridgewater |
| First Parish Church | 50 School St | Bridgewater |
| Brookville Playground | Linwood St | Holbrook |
| Faxon, Edward House | 22 Linwood St | Holbrook |
| Not Named in Database | Centre St | Holbrook |
| English's Dairy Farm | 231 Union St | Holbrook |
| Hutchinson, William E. House | 26 Maplewood Ave | Holbrook |
| Not Named in Database | 29 West Division St | Holbrook |
| Burrell, Benjamin A. House | 118 Webster St | Rockland |
| White, B. T. House | 1109 Front St | Weymouth |
| Shaw, Warren House | 230 Union St | Weymouth |
| Josselyn House | 830 Main St | Hanson |
| Jenkins, Lemuel - Lovewell, George House | 760 Summer St | Rockland |
| Clapp, George House | 611-613 Adams St | Milton |
| Not Named in Database | 33 Hatherly Rd | Quincy |
| McClintock, Dr. Walter A. House | 95 Dixwell Ave | Quincy |
| Quincy Electric Light and Power Company | 76 Field St | Quincy |
| Not Named in Database | 150 Middle St | Weymouth |
| Not Named in Database | 368 Meridian St | Boston |
| Not Named in Database | 77 Central St | Hingham |
| Not Named in Database | 20 Martin's Ln | Hingham |
| Poland, William House | 24 Little Harbor Rd | Cohasset |
| Newcomb, Charles I. House | 214 Front St | Weymouth |
| Bradford, Ephraim House | 213 Powder Point Ave | Duxbury |
| Newkirk, Clyde Garage | 59 Crowninshield Rd | Brookline |
| Not Named in Database | 189 Babcock St | Brookline |
| Not Named in Database | 11 Pond View Ave | Scituate |
| Not Named in Database | 21 Belvoir Rd | Milton |
| Not Named in Database | 217 Union St | Millis |
| Not Named in Database | 75 Bullard St | Dedham |
| Not Named in Database | 224 Warren St | Randolph |
| Parker, Edward House | 10 Old Colony Terr | Boston |
| Mason, George E. - McManus, John D. House | 188 Foster St | Boston |
| Edwards, Thomas H. House | 166 Union St | Natick |
| Goodnow, Martin William House | 30 Coolidge Ln | Sudbury |
| Adams, Abigail Statue | Hancock St | Quincy |
| Fratus, Charles W. House | 6 Schofield Rd | Cohasset |
| Sewall, Thomas Robie - Buckingham, Mary Hyde House | 96 Chestnut St | Boston |
| Seabury, William B. House | 192-194 North St | Weymouth |
| Morse, Elisha House | 332 Main St | Ashland |
| Stone, Silas A. House | 67 Billings St | Sharon |
| Foster, Charles House | 36 Highland St | Sharon |
| Not Named in Database | 37-41 Bowdoin St | Boston |
| Not Named in Database | 46 South Russell St | Boston |
| Claggett, Charles W. House | 37 Chester St | Watertown |
| Gurnet United States Life Saving Station | Herbert St | Plymouth |
| Hollingsworth, E. A. House | 1116 Washington St | Braintree |
| Matthews, Rev. Lyman House | 1090 Washington St | Braintree |
| Not Named in Database | 2 West St | Medway |
| Wrentham Indian Mortar - Indian Grinding Stone | 55 East St | Wrentham |
| Not Named in Database | 427 East St | Wrentham |
| Golding, William H. House | 77 Hillside Rd | Franklin |
| Metcalf, Maj. Luther House | 194 Village St | Medway |

| HISTORIC SITE NAME | ADDRESS | TOWN NAME |
|---|---|---|
| Wrentham State School Campus House | Bryant Ave | Wrentham |
| Not Named in Database | 17 East Main St | Southborough |
| Not Named in Database | 29 East Main St | Southborough |
| Badger, Charles M. House | 17-19 Frederick St | Framingham |
| Towne, John House | 225 Maple St | Framingham |
| Grist Mill Dam | South St | Natick |
| NRDEC Building #56 - Family Housing | Kansas St | Natick |
| Everett, Meletiah House | Washington St | Foxborough |
| Mills, Matthias House | 1147 Central Ave | Needham |
| Not Named in Database | 17 Sexton Ave | Westwood |
| Not Named in Database | 18 Buckmaster Rd | Westwood |
| Hemlock Gorge Reservation | Boylston St | Needham |
| Not Named in Database | 18 Hastings Ave | Waltham |
| Not Named in Database | 24 Lafayette St | Waltham |
| Not Named in Database | 51 Poplar St | Belmont |
| Not Named in Database | 5-7 Brown St | Waltham |
| Sklaver House | 357 Clinton Rd | Brookline |
| Stevens, George C. House | 420 Harvard St | Brookline |
| Not Named in Database | 239-253 Harvard St | Brookline |
| McIntyre, William A. House | 35 Hawthorn Rd | Brookline |
| Not Named in Database | 51 Boylston St | Brookline |
| Hunt, Thomas House | 68 Pleasant St | Milton |
| Barrell, Colburn Town House | 58 Elm St | Boston |
| Not Named in Database | 10 Eagan Way | Boston |
| Not Named in Database | 9 Saint Marks Rd | Boston |
| Meyer, Conrad Double Three Decker | 448-450 East Seventh St | Boston |
| Tuckerman, William F. House | 63 Harvard Ave | Brookline |
| River Street Bridge | River St | Cambridge |
| White, Thomas R. Row House | 34 Saint Germain St | Boston |
| Coffin, Uriah House | 300 Commonwealth Ave | Boston |
| Not Named in Database | 495 Warren St | Boston |
| Not Named in Database | 400 Broadway | Somerville |
| Clark, Josias - Cummings, Daniel P. Rowhouse | 82 Otis St | Cambridge |
| Wells, John Row House | 1 Johnny Ct | Boston |
| New England Annealing and Tool Company Building | 80 K St | Boston |
| Not Named in Database | 15-17 Essex St | Boston |
| Not Named in Database | 14 Taft St | Boston |
| Kirby, Charles House | 306 Beacon St | Boston |
| Brazer, Second Building | 25-29 State St | Boston |
| Kidder, Henry House | 4 Newbury St | Boston |
| Not Named in Database | 152 Trenton St | Boston |
| Bisbee, Thankful House | 45R Green St | Boston |
| Doane, Thomas House | 6 Holden Row | Boston |
| Harris, Amariah House | 607 West Main St | Avon |
| South Mixed School | 1036 Main St | Hingham |
| Turner, Capt. Job House | 409 Washington St | Pembroke |
| Not Named in Database | 60 Taber St | Quincy |
| Dowden, Harry House | 24 Belcher Cir | Milton |
| Pearson, Charles House | 121-123 Glendale Rd | Quincy |
| Higgins, Abbie House | 36 Edison St | Quincy |
| Not Named in Database | 25 Tremont St | Weymouth |
| Fuel Oil Storage Tanks | 97 East Howard St | Quincy |
| Most Blessed Sacrament Roman Catholic Church | 1031 Sea St | Quincy |
| Arnold, Andrew J. Barn | 66 Church St | Cohasset |
| Todd, Norman Mackintosh Park | Norman Todd Rd | Cohasset |
| Not Named in Database | 8 Booth Hill Rd | Scituate |
| Not Named in Database | 715 Country Way | Scituate |
| Gwinn, Joseph H. House | 145 Beach St | Cohasset |
| Lawrence Wharf Shelter Canopy | 32 Border St | Cohasset |
| Jackson, Dr. Charles T. Stable | 131 Atlantic Ave | Cohasset |
| Not Named in Database | 19 Walpole St | Boston |
| Not Named in Database | 36 Landing Rd | Duxbury |
| Higgins, George Lewis House | 206 Washington St | Duxbury |
| Curtis House | 12 Kent St | Scituate |
| Byam, Samuel L. House | 943 Washington St | Canton |

| HISTORIC SITE NAME | ADDRESS | TOWN NAME |
|---|---|---|
| Soule, Thomas II House | 106 Powder Point Ave | Duxbury |
| Neponset Valley Parkway - Hart Bridge Wing Walls | Neponset Valley Pkwy | Boston |
| Camp Kiwanee - Culvert over Maquan Pond Outlet | 1 Camp Kiwanee Rd | Hanson |
| Hunt, William E. House | 27 Grove St | Scituate |
| Sykes, Rev. Walter L. Barn | 73 Rockwood Rd | Norfolk |
| Not Named in Database | 20 Castlerock St | Boston |
| Bigelow, George T. House | 4 Goodwin Pl | Boston |
| Little Sisters of the Assumption Convent | 45 Magnolia St | Boston |
| Msgr. Ronan Memorial Roman Catholic Building | 284 Bowdoin St | Boston |
| Boston University - Hayden Memorial Building | 685 Commonwealth Ave | Boston |
| Parlin, William D. Storehouse | 6 Adams St | Natick |
| Vinal, Quincy A. House | 9-11 Aldersey St | Somerville |
| Muir, Robert C. House | 24 Reservoir Rd | Cohasset |
| Not Named in Database | 98 Curve St | Millis |
| Blackman, Arthur W. - Lindsay, Edwin P. Building | 48-52 Charles St | Boston |
| Packard, Ethel F. House | 5 Pond St | Easton |
| Lothrop, Augustus W. House | 219 Main St | Easton |
| Barrows, Joseph House | 10 Lincoln St | Easton |
| Not Named in Database | 15 Malvern Terr | Medford |
| Blanchard, Richard House | 271 North St | Weymouth |
| Not Named in Database | 529-531 Chestnut St | Ashland |
| Christian Science Center - Triangle Park | Belvidere St | Boston |
| Hayward, William Warren House | 31 Columbus Ave | Easton |
| Not Named in Database | 11A Irving St | Boston |
| Not Named in Database | 73 West Cedar St | Boston |
| Eustis, William Ellery Channing Windmill House | 1426 Canton Ave | Milton |
| Mechanic Savings Bank Apartments | 461 Columbia Rd | Boston |
| Range, Oscar House | 18 Linden St | Easton |
| Tufts University - Commons Building - Curtis Hall | 474 Boston Ave | Medford |
| Pierce, Samuel House | 430 Columbia Rd | Boston |
| Not Named in Database | 20 Oak St East | Braintree |
| Medfield Second Congregational Church | 486-496 Main St | Medfield |
| Not Named in Database | 30 Grove St | Hopkinton |
| Greenwood, H. and C. House | 142 Maple St | Marlborough |
| Not Named in Database | 26 Ames Pl | Marlborough |
| Not Named in Database | 43 Hollis St | Framingham |
| Whiting - Hearsey House | 47 Cottage St | Wellesley |
| Not Named in Database | 26 Cypress Rd | Wellesley |
| Holbrook, Richard House | 27 Heard St | Waltham |
| Not Named in Database | 12 Green St | Watertown |
| Watertown Station Carhouse | 28 Galen St | Watertown |
| Halper Homes Incorporated House | 180 Middlesex Rd | Brookline |
| McNeil, James F. - Davidson, Roscoe L. House | 338 Clinton Rd | Brookline |
| Vernon House | 20 Sumner Rd | Brookline |
| Carpenter, George Estate | 3 Perrin Rd | Brookline |
| Not Named in Database | 49 Boylston St | Brookline |
| Davis, Franklin A. House | 241 Canton Ave | Milton |
| Folsom, Alonzo W. and Henry A. Double House | 3-4 Folsom Ave | Boston |
| Not Named in Database | 28 Dell Ave | Boston |
| Not Named in Database | 71 Windsor St | Boston |
| Not Named in Database | 36 Warwick St | Boston |
| Washburn, Sarah A. Double House | 47-47A Chickatawbut St | Boston |
| Not Named in Database | 8 Port Norfolk St | Boston |
| Fosdick Block | 2-12 Dudley Terr | Boston |
| Memorial Drive | Memorial Dr | Cambridge |
| Not Named in Database | 11 Gray Gardens West | Cambridge |
| Not Named in Database | 326 Lake St | Belmont |
| Pinkham, Richard G. House | 24 Brooks Pk | Medford |
| Not Named in Database | 175 West Brookline St | Boston |
| Thomas, Washington B. Apartment Building | 82 Gainsborough St | Boston |
| Not Named in Database | 15 Blackwood St | Boston |
| Not Named in Database | 74 Appleton St | Boston |
| Dorchester Common | Church St | Boston |
| O'Brien, Edward Row House | 106 Tyler St | Boston |
| Robison, F. P. Umbrella Cover Factory | 2896 Lagrange St | Boston |

| HISTORIC SITE NAME | ADDRESS | TOWN NAME |
|---|---|---|
| Derby and Kilmer Desk Company Building | 91-97 Causeway St | Boston |
| Lawrence, William R. Row House | 165 West Second St | Boston |
| Dexter, Samuel House - G.A.R. Hall #11 | 14 Green St | Boston |
| Not Named in Database | 40 Clarkson St | Boston |
| Not Named in Database | 14 Medford St | Chelsea |
| Johnson, Isaac House | 495 East Center St | West Bridgewater |
| Phillips, William R. House | 45 Adams St | Holbrook |
| Hunt, David Jr. House | 103 Union St | Rockland |
| Simmons - Tubbs House | 334 High St | Hanson |
| Peck, Joshua V. House | 2 Parsonage Rd | Plympton |
| Sampson, Deborah Boulder | Main St | Plympton |
| Magoun, John House | 248 Water St | Pembroke |
| Not Named in Database | 27 Thomas Burgin Pkwy | Quincy |
| Not Named in Database | 17 Edgewood Cir | Quincy |
| Souther, Frank A. House | 26 Edison St | Quincy |
| Tufts, C. Row House | 594 East Sixth St | Boston |
| Not Named in Database | 174 Washington St | Weymouth |
| Not Named in Database | 804 Broad St | Weymouth |
| Sturtevant, William House | 417 Meridian St | Boston |
| Great Hill | 161 New Bridge St | Hingham |
| Not Named in Database | 2 Forget-me-not Ln | Hingham |
| Not Named in Database | 18 Bradford Rd | Hingham |
| Landers, Julia E. House | 23 North St | Hingham |
| Lewis, George House | 65 Pleasant St | Hingham |
| Not Named in Database | 86 Kilby St | Hingham |
| Pratt House | 533 Beechwood St | Cohasset |
| Bell, Charlotte Lincoln Barn | 605 Jerusalem Rd | Cohasset |
| Graham, James M. Jr. House | 269 Forest Ave | Cohasset |
| Gott, H. R. House | 40 Norfolk Rd | Cohasset |
| Seavern's Country Store | 763 Country Way | Scituate |
| A & P Grocery Store - Colonial Pharmacy | 7 South Main St | Cohasset |
| Willcutt, Joseph Nichols House | 77 Summer St | Cohasset |
| Charlestown Navy Yard - Fifth Avenue | Navy Yard | Boston |
| Soule, Joseph House | 152 Marshall St | Duxbury |
| Not Named in Database | Cushing Hwy | Scituate |
| McGrady, Michael Carriage Barn | 57 Reservoir Ln | Brookline |
| Not Named in Database | 158 Naples Rd | Brookline |
| Wade, Marshall S. House | 113 Main St | Norfolk |
| Lincoln, M. House | 252 Lincoln St | Norwell |
| Not Named in Database | 6 Mill St | Boston |
| Not Named in Database | 4 Evandale Terr | Boston |
| Not Named in Database | 351 Savin Hill Ave | Boston |
| Riley, Patrick - English, James S. House | 36 Garden St | Boston |
| Not Named in Database | 115 Peach St | Walpole |
| Meader, Reuben - Swain, J. H. House | 149 Main St | Easton |
| Not Named in Database | 75 Summer St | Medford |
| Millard, Freeman P. Carriage Workshop | 11 Cottage St | Sharon |
| Ekwall, Charles House | 13-15 Priest Rd | Watertown |
| Wyoming Street Apartments | 25-33 Wyoming St | Boston |
| Littlefield, Lillia F. House | 8 Columbus Ave | Easton |
| Not Named in Database | 72-76 Phillips St | Boston |
| Not Named in Database | 259 Chestnut Ave | Boston |
| Not Named in Database | 106 Reedsdale Rd | Milton |
| Not Named in Database | 431 Canton Ave | Milton |
| Crane, Simeon House | 316 Washington St | Canton |
| Saint Paul Gardens Apartment Building | 86 Saint Paul St | Brookline |
| Allen, Harold House | 1069 West Roxbury Pkwy | Brookline |
| Shactman, Arthur House | 80 Kensington Cir | Brookline |
| Kay, Jonathan House | 15 Aston Rd | Brookline |
| Grossman, Albert House | 25 Aston Rd | Brookline |
| Adams, Dr. F. Denette House | 21 Cedar Rd | Brookline |
| Rose, Carl A. House | 658 C J Cushing Hwy | Cohasset |
| Not Named in Database | 43-45 Massachusetts Ave | Arlington |
| Not Named in Database | 83 Orvis Rd | Arlington |
| Elliot Manufacturing Company Worker Housing | 1036-1038 Chestnut St | Newton |

| HISTORIC SITE NAME | ADDRESS | TOWN NAME |
|---|---|---|
| Not Named in Database | 655 Grove St | Newton |
| Vaughn, J. J. House | 65 High St | Newton |
| Watson, Benjamin M. - Phillips, William H. House | 30 Thornton St | Newton |
| Gerraughty House | 50-52 Dalby St | Newton |
| Farrell, John House | 185 Chapel St | Newton |
| Newhall, Joseph House | 372 Waltham St | Newton |
| Wilson, Edward House | 273 Otis St | Newton |
| Kelly, Michael House | 39 Staniford St | Newton |
| Not Named in Database | 21 Winona St | Newton |
| Wallace, William P. House | 180 Auburn St | Newton |
| Centenary Methodist Episcopal Church Parsonage | 58 Central St | Newton |
| Leavitt, Oliver B. House | 91 Washington Pk | Newton |
| Sherman, James House | 7 Washington Pk | Newton |
| Not Named in Database | 242 Park St | Newton |
| Kistler House | 945 Beacon St | Newton |
| Saver, Daniel House | 309 Langley Rd | Newton |
| Howes, Richard A. House | 15 Moreland Ave | Newton |
| Watling, John House | 9 Columbus St | Newton |
| Newton Highlands Congregational Church | 54 Lincoln St | Newton |
| Watson, J. M. House | 15 Standish St | Newton |
| Burr, Charles H. House | 1550-1152 Walnut St | Newton |
| Heaton, Anna F. House | 807 Chestnut St | Newton |
| Howland, Arthur House | 222 Prince St | Newton |
| Not Named in Database | 10 Cliff Rd | Newton |
| Not Named in Database | 77 Park St | Newton |
| Not Named in Database | 194 Commonwealth Ave | Newton |
| Not Named in Database | 63 Sumner St | Newton |
| Not Named in Database | 55 Farlow Rd | Newton |
| Not Named in Database | 82 Windsor Rd | Newton |
| Not Named in Database | 174 Valentine St | Newton |
| New England Telephone and Telegraph Engineering Offices | 47 Pleasant St | Brockton |
| Boyd, John F. - Casey, Charles F. Double House | 78-80 Boyd St | Newton |
| Not Named in Database | 207-213 Sumner St | Newton |
| Not Named in Database | 40 Royce Rd | Newton |
| Not Named in Database | 90 Bridge St | Newton |
| Not Named in Database | 19 Manhattan Terr | Newton |
| Hammond Pond Gardens Apartments | 31-35 Hammond Pond Prkwy | Newton |
| Saint Bernard Roman Catholic Church | 1515 Washington St | Newton |
| Lothrop, H. L. House | 46 Central Ave | Newton |
| Not Named in Database | 25 Kappius Path | Newton |
| Not Named in Database | 24 O'Rourke Path | Newton |
| Not Named in Database | 16 Tocci Path | Newton |
| Not Named in Database | 155 Truman Rd | Newton |
| Not Named in Database | 17 Emmons St | Newton |
| Not Named in Database | 100 Andrew St | Newton |
| Harrigan, P. J. House | 26 Green St | Newton |
| Rumery, William M. House | 186 Chapel St | Newton |
| Signori, Antonio Gas Station | 362 Boylston St | Newton |
| Wentworth, Flora E. House | 238 Lincoln St | Newton |
| Newton Theological Institute - Stoddard Hall | 240 Herrick Rd | Newton |
| Not Named in Database | 33 Audubon Rd | Milton |
| Not Named in Database | 83 Revere St | Milton |
| Not Named in Database | 17 Caldon Path | Newton |
| Not Named in Database | 557 Saw Mill Brook Pkwy | Newton |
| Winslow Cemetery - Wright Family Lot | Winslow Cemetery Rd | Marshfield |
| Not Named in Database | 80 Prince St | Boston |
| Sylvester, Samuel N. House | 41 Washington St | Medford |
| Carver Cotton Gin Company - Hobart Memorial | Whitman St | East Bridgewater |
| Mount Auburn Cemetery - Auburn Lake Garden | 580 Mount Auburn St | Watertown |
| Mount Auburn Cemetery - Crehore, George Clarendon Monument | 580 Mount Auburn St | Watertown |
| Eastleigh Farm Dairy Building | 1062 Edmands Rd | Framingham |
| Hodgman Rubber Company East Building | 4 Tripp St | Framingham |
| MCI Framingham - William Blake and Company Bell | 26 Loring Dr | Framingham |
| MCI Framingham - Vinyl Clad Modular | 26 Loring Dr | Framingham |
| Mount Auburn Cemetery - Skinner, Burrhus Frederick Lawn Marker | 580 Mount Auburn St | Watertown |

| HISTORIC SITE NAME | ADDRESS | TOWN NAME |
|---|---|---|
| Mount Auburn Cemetery - Whiting, Nathaniel Sarcophagus | 580 Mount Auburn St | Watertown |
| Crosby, William B. House | 2 West St | Milton |
| Crosby, William B. House | 8 West St | Milton |
| Not Named in Database | 3-5 Coleus Pk | Boston |
| Lyon, Rev. Walter K. Memorial Housing Development for the Elderly - Building E | 1 Elderly Dr | Randolph |
| Young, Martin E. Elementary Public School | 30 Lou Courtney Dr | Randolph |
| Not Named in Database | 239 Chestnut Hill Ave | Boston |
| Not Named in Database | 83 Reservation Rd | Milton |
| Not Named in Database | 28 Governors Rd | Milton |
| Not Named in Database | 31 Governors Rd | Milton |
| Not Named in Database | 34 Driftway | Scituate |
| Scituate Beach Association Community Center | 88 Scituate Ave | Scituate |
| Black, Robert Three Decker | 11 Albion St | Boston |
| Pihlkrantz, Franz House | 47 Clarence St | Boston |
| Dame, Lorin Low Grammar School | 80 George St | Medford |
| Cardio-Thoracic Associates Building | 101 George P. Hassett Dr | Medford |
| Warren, William H.  House | 11 Central Ave | Medford |
| Chamberlain, John T. and Delia House | 95 Otis St | Medford |
| Palmer, Henry House | 30 Vine St | Medford |
| Sylvester, C. N. House | 43 Washington St | Medford |
| Not Named in Database | 283 Columbia Rd | Hanover |
| Dean, Alfred H. and Evelyn L. House | 85 Oak St | Weston |
| Not Named in Database | 33 Wales St | Boston |
| Not Named in Database | 1185 Dorchester Ave | Boston |
| Gorham, Robert Stetson and Alvine Johnson Thomas House | 97 Berkeley St | Newton |
| Not Named in Database | 46 Oak Rd | Milton |
| Lightship No. 112 Nantucket | 256 Marginal St | Boston |
| Brown, Clarence Forrest and Sarah Ellen Church Double House | 24 Church St | Hanover |
| Stetson, Benjamin and Eliza Munroe - Dixon, Charles Stearns and Clara B. Hermann House | 79 Spring St | Hanover |
| Bowker, Fred Walker and Lotta Wilson Brownville Stable | 186 Washington St | Hanover |
| Hills House | 36 Hartwell St | Boston |
| Easter, Josiah and Susan House | 18-20 Mechanic St | Framingham |
| Mullen, William House | 16 Kingman Rd | Somerville |
| Not Named in Database | 11-13 Union Sq | Somerville |
| Not Named in Database | 590 Hatherly Rd | Scituate |
| Louis Wolk Block Garages | 28-36 Addington Rd | Brookline |
| Peterson, P. Three-Decker | 1 Tupelo St | Boston |
| Nash, John House | 183 Summer St | Abington |
| Saint James Street Christian Church | 18 Saint James St | Boston |
| Haynes, James G. Triple-Decker | 32 Circuit St | Boston |
| Williams, John House | 9-11 Saint James St | Boston |
| Not Named in Database | 76 South St | Brockton |
| Not Named in Database | 65-85 Howard St | Brockton |
| Not Named in Database | 228 Field St | Brockton |
| Mansfield, Warren Gun Carriage Factory Paint Shop | 1025 Washington St | Braintree |
| Not Named in Database | 90 Hollingsworth Ave | Braintree |
| Ross House | 137 South St | Wrentham |
| Not Named in Database | 93 Warren Ave | Marlborough |
| Felch, Isaac House | 165 North Main St | Natick |
| Oakes, William House | 43 Eliot St | Natick |
| Not Named in Database | 7 Mill St | Foxborough |
| Not Named in Database | 46 Spring St | Mansfield |
| Not Named in Database | 196 Cocasset St | Foxborough |
| Welch, James House | 20 Abbott St | Wellesley |
| Not Named in Database | 39A Oak St | Wellesley |
| Not Named in Database | 29 Boulevard Rd | Wellesley |
| Temple Beth Elohim | 10 Bethel Rd | Wellesley |
| Not Named in Database | 788 High St | Dedham |
| Wade Tool Company | 45-49 River St | Waltham |
| Kendall, Josiah S. Elementary School | 266 Beech St | Belmont |
| Clark, Thomas House | 59 Common St | Belmont |
| Tucker, James House | 823 Brush Hill Rd | Milton |
| Not Named in Database | 92 Somerset Rd | Brookline |

| HISTORIC SITE NAME | ADDRESS | TOWN NAME |
|---|---|---|
| Lydon, Marshall House | 580 Brush Hill Rd | Milton |
| Not Named in Database | 5 Hinckley Rd | Milton |
| Whitney, Seth D. House | 30 Canton Ave | Milton |
| Hayward, Adellah House | 24 Potosi St | Boston |
| South Side Dye House | 173A Norfolk Ave | Boston |
| Wills Sainte Claire Auto Company | 834-846 Commonwealth Ave | Brookline |
| Proctor, George O. House | 2 Washburn Pl | Brookline |
| Rudnick, J. F. - Baer, F. H. Apartment Building | 28-30 Littell Rd | Brookline |
| Kaffenburg, H. S. House | 20 Amory St | Brookline |
| Williams, Henry - Clark, J. W. House | 66 Commonwealth Ave | Boston |
| Brigham, E. D. House | 13 Marlborough St | Boston |
| Hodson, Richard - Branagan, James House | 62 Dane St | Somerville |
| Orcutt, W. House | 30 Bow St | Somerville |
| Not Named in Database | 18 Milford St | Boston |
| Not Named in Database | 867 Boylston St | Boston |
| Wainwright, Henry House | 417 Beacon St | Boston |
| Tilley, Charles M. House | 1057 River St | Boston |
| Adams, Obadiah F. House | 21 Myrtle St | Boston |
| O'Hearn, Patrick Three-Decker House | 85 Adams St | Boston |
| Union Savings Bank | 216-218 Tremont St | Boston |
| Weld, Samuel Double House | 60-62 Winthrop St | Boston |
| Stern, Edward House | 43 Fremont St | Boston |
| Marshall Building | 15-19 Broad St | Boston |
| Commercial Wharf South | 79 Atlantic Ave | Boston |
| Not Named in Database | 225-227 Harrison Ave | Boston |
| Brigham, Peter B. - Codman, Robert Building | 104-114 Lincoln St | Boston |
| Not Named in Database | 16 Tremont St | Chelsea |
| Vernon Street Cemetery | Vernon St | Bridgewater |
| Lawrence House | 25 Springhill Ave | Bridgewater |
| North Abington Depot | 101 Railroad St | Abington |
| Holbrook, Reuben House | 477 Salem St | Rockland |
| Stetson, Ephraim House | 1028 Union St | Rockland |
| Not Named in Database | 156 Wapping Rd | Kingston |
| Frederick, Eleazar Tomb | 20 Sea St | Quincy |
| Nielson Gantry Crane | 97 East Howard St | Quincy |
| Not Named in Database | 763 Columbia Rd | Boston |
| Not Named in Database | 34 Fisk Ave | Weymouth |
| City Hospital Cottage | Long Island Rd | Boston |
| Not Named in Database | 30 Shurtleff St | Chelsea |
| Stodder, Martin T. House | 136 Fort Hill St | Hingham |
| Pratt, Samuel Everett House | 425 Beechwood St | Cohasset |
| Osgood, Joseph Elementary School | 210 Sohier St | Cohasset |
| Schoirring, Harold W. House | 46 Black Rock Rd | Cohasset |
| Not Named in Database | 113 Atlantic Ave | Hull |
| McGaw, William H. House | 124 South Main St | Cohasset |
| Cass, Thomas Statue | Boston Public Garden | Boston |
| Shepherd and Sons Funeral Home | 216 Main St | Kingston |
| May, William T. Garage | 15 Sunset Rd | Duxbury |
| Lawson, Thomas W. Laundry | 47 Lawson Rd | Scituate |
| White, Paul House | 36 Pilgrim Rd | Marshfield |
| Thomas - Webster Estate Privy | 238 Webster St | Marshfield |
| Emerson, Cherry Logan House | 29 Peterson Rd | Duxbury |
| Not Named in Database | 770 Bedford St | East Bridgewater |
| Massachusetts Wire Company Building | 121 Madison St | Malden |
| Not Named in Database | 79 Plymouth Ave | Milton |
| O'Reilly, Dr. James Archer House | 1 Abrams Hill | Kingston |
| Trenholm, George House | 45 Ox Bow Rd | Weston |
| Not Named in Database | 39 School St | Hingham |
| White, Amos T. Three Decker | 124 Dorchester St | Boston |
| Not Named in Database | 472 East Fourth St | Boston |
| Not Named in Database | 62 G St | Boston |
| Not Named in Database | 371 Savin Hill Ave | Boston |
| Vinton, John R. - Richards, William B. House | 43 Bowdoin St | Boston |
| Dalton, Thomas House | 39 South Russell St | Boston |
| Bristol & Norfolk Street Railway Company House | 146 West St | Randolph |

| HISTORIC SITE NAME | ADDRESS | TOWN NAME |
|---|---|---|
| Matignon Central Catholic High School | 1 Matignon Rd | Cambridge |
| Charles River Reservation - Charles River Road | Charles River Rd | Watertown |
| Foster, William R. House | 11 Gage St | Needham |
| Not Named in Database | 9 Curtis St | Weymouth |
| Robbins House | 274 North St | Weymouth |
| Joy, Thomas House | 43 Russell Ave | Watertown |
| Cleveland, L. Sidney House | 112 Russell Ave | Watertown |
| Congregational Church Cemetery - Hunting Stone | 2 Central St | Wellesley |
| Donovan, C. J. Three-Decker | 32 Francis St | Boston |
| Not Named in Database | 431 Court St | Plymouth |
| Bump, James S. House | 350 Plymouth St | Middleborough |
| Charles River Railroad Bridge (Milepost #12.00) | Charles River | Millis |
| Greenwood - Winchester House | 50 Main St | Southborough |
| Choate, Charles Francis Jr. House | 43 Main St | Southborough |
| Fay Cow Barn | 117 Framingham Rd | Southborough |
| Blodgett, Judge House | 129 Pleasant St | Framingham |
| Not Named in Database | 50 East Main St | Marlborough |
| Not Named in Database | 157 East Main St | Marlborough |
| Fleming, Thomas House | 18 Maple St | Sherborn |
| Natick Army National Guard Armory Propane Storage | 143 Speen St | Natick |
| Federal Savings Bank | 49 Main St | Natick |
| Boinay, Frank House | 5 Schaller St | Wellesley |
| Old Connecticut Path Marker | Old Connecticut Path | Wayland |
| Card, Simon W. Mill | Rumford Ave | Mansfield |
| Not Named in Database | 250 Cocasset St | Foxborough |
| Dedham Rock | Pine St | Walpole |
| Borderland State Park - Smith Farmhouse | 91 Bay Rd | Easton |
| Not Named in Database | 367 Center St | Easton |
| Morse, Solomon W. Company House and Tavern | 39 Turnpike St | Easton |
| Drake, F. House | 345 Massapoag St | Sharon |
| Bemis, Joseph House | 2020 Washington St | Canton |
| Pendleton Hall - Wellesley College | Central St | Wellesley |
| Noonan, Patrick House | 134 Charles St | Waltham |
| Mayo, Hubert House | 43 Bailey Rd | Watertown |
| Readville Car Shops - Baker, J. Building | 65 Sprague St | Boston |
| Harris, Hannah House | 21 Newton St | Brookline |
| District 13 Police Station | 28 Seaverns Ave | Boston |
| Whitney, William House | 28 Cheshire St | Boston |
| Bowditch, Ernest W. House | 65 Father Carney Dr | Milton |
| Not Named in Database | 28 Sussex St | Boston |
| Hutchins, Clement House | 46 Thomas Pk | Boston |
| Not Named in Database | 29 Monument Sq | Boston |
| Watertown Arsenal - North Storehouse | 465 Arsenal St | Watertown |
| Taylor, Dr. J. George House | 64 Coolidge St | Brookline |
| Sklaver, Goldie House | 160 Sewall Ave | Brookline |
| Wadsworth House | 1341 Massachusetts Ave | Cambridge |
| Cooper - Davenport Tavern Wing | 81 Eustis St | Somerville |
| Bean, Ivory Building | 231 West Newton St | Boston |
| Not Named in Database | Oxford St | Somerville |
| Saint Joseph's Cemetery Chapel | 990 Lagrange St | Boston |
| Whidden, Renton Building | 207-209 South St | Boston |
| Bradlee, Fred House | 107 Beacon St | Boston |
| Baker, Seth House | 481 Beacon St | Boston |
| Wentworth, Marshall Town House | 462 Park Dr | Boston |
| Cox, George D. Row House | 1607 Tremont St | Boston |
| Merrill, Silas House | 290 Newbury St | Boston |
| Hotel Comfort | 2121-2131 Washington St | Boston |
| Hano, Samuel Company Worker Housing | 37-39 Hano St | Boston |
| Not Named in Database | 125 Fulton St | Boston |
| Blaban, Nathaniel House | 1 Blaban Pl | Boston |
| Eells, Alfred S. House | 19 Pleasant St | Medford |
| Keith, Holden W. House | South St | Bridgewater |
| Orcutt, Lewis House | 263 Chestnut St | Abington |
| Belcher, Asa House | 411 North Franklin St | Holbrook |
| Hannaford Building | 8 Columbian St | Weymouth |

| HISTORIC SITE NAME | ADDRESS | TOWN NAME |
|---|---|---|
| Camp Kiwanee - Camp Store | 1 Camp Kiwanee Rd | Hanson |
| Gardner, Stephen House | 178 Gardner St | Hingham |
| Milchen, Jacob House | 139 Monroe Rd | Quincy |
| Roach, Charles House | 419 Highland Ave | Quincy |
| Wheaton, Timothy House | 814 East Sixth St | Boston |
| Not Named in Database | 14 Ledge Hill Terr | Weymouth |
| Assembly Basin #7 | 97 East Howard St | Quincy |
| Cunningham House | 16 Hawthorn St | Chelsea |
| Wilder, William C. House | 703 Main St | Hingham |
| Jacob, Peter House | 657 Main St | Hingham |
| Douglas, Jerome House | 33 Middle St | Hingham |
| Hammond, Maro F. House | 40 Jerusalem Rd | Cohasset |
| Cohasset Masonic Hall | 7 Brook St | Cohasset |
| Second Congregational Church | 43 Highland Ave | Cohasset |
| James, Charles L. House | 40 Atlantic Ave | Cohasset |
| Dorchester Bay Bridge - Beades Memorial Bridge | Morrissey Blvd | Boston |
| Watertown Arsenal - Propellant Storage Bunkers | Talcott Ave | Watertown |
| Beal, John - Jenkins, Peleg House | 88 Stockbridge Rd | Scituate |
| Not Named in Database | 679 Country Way | Scituate |
| Harty, Margaret M. House | 240 Gurnet Rd | Duxbury |
| Soule, Herbert Barn | 267 Elm St | Duxbury |
| Camp Kiwanee - North Circle Central Cabin | 1 Camp Kiwanee Rd | Hanson |
| Prospect Hill Cemetery - Circular Bowl | Auburn Rd | Millis |
| Not Named in Database | 12 Longwood Rd | Milton |
| Reardon, John A. Double House | 125 G St | Boston |
| Not Named in Database | 9 Castlerock St | Boston |
| Winthrop, Thomas L. House | 4 Champney Pl | Boston |
| Coolidge, Emerson House | 75 Charles St | Boston |
| White, Alden H. House | 6 Highland St | Sharon |
| Bird, C. - Barlow, Thomas House | 160 Union St | Natick |
| Favour, Jacob Jr. House | 46 North Main St | Natick |
| Not Named in Database | 931 Main St | Millis |
| Howe, George D. Stable | 136 Mount Vernon St | Boston |
| Peabody, George Augustus - Pink, Joseph House | 67A Chestnut St | Boston |
| Not Named in Database | 120 Boston Ave | Medford |
| Butterfield, Harold C. House | 166 Pond St | Ashland |
| Geisler, John N. House | 16 Belcher St | Sharon |
| Patten, William House | 2 East St | Sharon |
| Wheeler, Horace Rental House | 12-14 Wheeler Ln | Watertown |
| McNamara, William House | 16 Sheridan St | Easton |
| Not Named in Database | 70 Revere St | Boston |
| Dennett, Frederick House | 17 Ring Rd | Plympton |
| Smith Tomb and Memorial Tablet | 0 Depot St | Duxbury |
| Henderson, John House | 2 Patterson St | Boston |
| Plymouth Cordage Company Worker Housing | 16-22 Park Rd | Plymouth |
| North Wrentham Cemetery Flagpole | Seekonk St | Norfolk |
| Bellingham Woolen Company Worker Housing | 11 Ray Ave | Bellingham |
| Stewart, Robert House | 57 East St | Franklin |
| Hodges, William Double House | 8 Sanderson St | Medway |
| Medfield Unitarian Universalist Church Parsonage | 26 North St | Medfield |
| Offutt, Edward - LaurEdo Shed | 77 Deerfoot Rd | Southborough |
| Not Named in Database | 218 West Main St | Marlborough |
| Burke, Michael House | 56-58 Framingham Rd | Marlborough |
| Not Named in Database | 685 Farm Rd | Marlborough |
| Framingham Police Station | 47 Franklin St | Framingham |
| Not Named in Database | 41 Eden St | Framingham |
| Lincoln Junior High School | 61 Lincoln St | Framingham |
| Caretaker's House - Hunnewell Estate | 890 Washington St | Wellesley |
| Leonard, Sanford House | 28 Cocasset St | Foxborough |
| Allen, Samuel Barn | 24 Peach St | Walpole |
| Monk, George House | 91 Union St | Easton |
| Not Named in Database | 7-7A Haven St | Dover |
| Smith, Capt. Aaron House - Hunnewell Estate | 745 Washington St | Wellesley |
| Newcomb - Cunningham House | 400 Worcester St | Wellesley |
| Not Named in Database | 12 Worthington St | Dedham |

| HISTORIC SITE NAME | ADDRESS | TOWN NAME |
|---|---|---|
| Gottesman, Joseph House | 22 Loveland Rd | Brookline |
| Bowditch, Arthur House | 12 Maple St | Brookline |
| Colleran, John Two-Family House | 118 Parker Hill Ave | Boston |
| Connally, Bartholomew J. Three-Family House | 33 Wigglesworth St | Boston |
| Not Named in Database | 63-65 Highland St | Boston |
| Clark, William R. Town House | 75 Coleman St | Boston |
| Not Named in Database | 111 Stoughton St | Boston |
| Not Named in Database | 12-16 Corey Rd | Brookline |
| Frost, Jonathan House | 170 Brighton St | Belmont |
| Kempton, John House | 14 Elmwood Ave | Cambridge |
| Not Named in Database | 24 Francis Ave | Cambridge |
| Not Named in Database | 55 Kirkland St | Cambridge |
| Thomas, Washington B. Apartment Building | 114 Hemenway St | Boston |
| Haynes, A. S. Apartment Building | 40-42 Symphony Rd | Boston |
| Maguire, Patrick House | 574 Warren St | Boston |
| Bean, Ivory Building | 238 West Newton St | Boston |
| Not Named in Database | 1650 Dorchester Ave | Boston |
| Not Named in Database | 138-140 Cedar St | Boston |
| Not Named in Database | 12 Hawthorne St | Boston |
| Not Named in Database | 1053-1055 Tremont St | Boston |
| Wakefield, Cyrus - Hall, Jacob Building | 92 Prince St | Boston |
| Not Named in Database | 31 Union Pk | Boston |
| Forbes, Harris Building | 24 Federal St | Boston |
| Pratt, Caleb House | 32 Pearl St | Boston |
| Richardson Block | 145 Pearl St | Boston |
| Brewer, Darius Double House | 15-17 Richmond St | Boston |
| Evans Building | 421-425 Broadway | Everett |
| Penniman, Enoch House | 716 South Franklin St | Holbrook |
| Not Named in Database | 92 North Franklin St | Holbrook |
| Faxon, Florence R. House | 66 Monroe Rd | Quincy |
| Grossman, Morton S. House | 10-12 Edgemere Rd | Quincy |
| Terrasi, Stefano Mausoleum | 20 Sea St | Quincy |
| Not Named in Database | 44 Washburn St | Weymouth |
| Belluschi, Michael C. House | 140 Saint Andrew Rd | Boston |
| Swint, Jacob P. House | 15-17 Belcher St | Winthrop |
| Revere Beach Reservation Concrete Sculpture | Revere Beach Blvd | Revere |
| Not Named in Database | 45 Floyd St | Winthrop |
| Hickey, John House | 16 North St | Hingham |
| Training Annex Coal-fired Heating Plant | Leavitt St | Hingham |
| Breen, George T. - Ripley House | 8 Hull St | Hingham |
| Collins, Roger F. House | 293 King St | Cohasset |
| Brown, William House | 399 North Main St | Cohasset |
| Bird, John E. House | 136 Border St | Cohasset |
| Sewall, Jane - Rawson, Adelle House | 90 North Main St | Cohasset |
| Louden, Michael Jr. House | 217 High St | Duxbury |
| Carver House | 553 Pleasant St | Marshfield |
| Lawson, Thomas W. Guest House | 27 Curtis St | Scituate |
| Cocannon, Leo - Schultz, George Walter Garage | 78 Stanton Rd | Brookline |
| Prospect Hill Cemetery - Meetinghouse Steps | Auburn Rd | Millis |
| Prospect Hill Cemetery - Richardson, David Marker | Auburn Rd | Millis |
| Hyland, Barden House | 92 Cedar St | Scituate |
| Not Named in Database | 72 Allerton Rd | Milton |
| Not Named in Database | 91 Plymouth Ave | Milton |
| Kilduff, Sean House | 237 Main St | Kingston |
| Tolman, Charles Palmer House | 83 Pine St | Norwell |
| Litchfield, D. House | 28 Common St | Scituate |
| Pinckney, The | 93-95 Charles St | Boston |
| Bryant, Mary A. - De Wolfe, Mark Anthony House | 16 Louisburg Sq | Boston |
| Museum Villa Apartments | 456-460 Huntington Ave | Boston |
| Perkins School for the Blind - Power House | 175 North Beacon St | Watertown |
| Erickson, A. House | 6 Andrews St | Easton |
| Eldridge, Henry House | 135 Riverside St | Watertown |
| Pike, M. E. - O'Connell, H. M. House | 4-6 Souther Rd | Boston |
| Not Named in Database | 42 Oak St East | Braintree |
| Ray Woolen Mill | 305 Union St | Franklin |

| HISTORIC SITE NAME | ADDRESS | TOWN NAME |
|---|---|---|
| Brooks, Timothy Barn | 93-97 Woodland Rd | Southborough |
| Fayville Village Hall | 42 Central St | Southborough |
| Giblin, J. House | 22 Orchard St | Marlborough |
| Not Named in Database | 97 Warren Ave | Marlborough |
| Not Named in Database | 40 Maple St | Sherborn |
| Haueber, Charles Garage | 32 Maple St | Sherborn |
| Not Named in Database | 67 Warren Rd | Framingham |
| Not Named in Database | 177 Farm Rd | Sherborn |
| Foxborough State Hospital - G Cottage | 8 Payson Rd | Foxborough |
| Shubitawksi, Lee House | 829 East St | Walpole |
| Bird and Son Factory Dam | Washington St | Walpole |
| Not Named in Database | Neponset St | Canton |
| Woodlawn Avenue Bridge | Woodlawn Ave | Wellesley |
| Not Named in Database | 12 Dean Ave | Westwood |
| Christ Church | 1220 River St | Boston |
| Not Named in Database | 771 Truman Hwy | Boston |
| Doran, Enoch E. Building | 125 Eliot St | Brookline |
| Not Named in Database | 15 Goodway Rd | Boston |
| Hartt, Arthur W. House | 162 Goddard Ave | Brookline |
| Fisher, George J. House | 16 Warren St | Brookline |
| Albers, Homer House | 55 Irving St | Brookline |
| Not Named in Database | 35 Hawthorne Rd | Milton |
| Not Named in Database | 33 Deering St | Boston |
| Not Named in Database | 22 Deering St | Boston |
| Not Named in Database | 48 Juniper St | Boston |
| Sturtevant Mill Company Factory | 103 Clayton St | Boston |
| Hunt, William J. House | 126 Lake St | Boston |
| Corey, Timothy House #1 | 808 Washington St | Brookline |
| Not Named in Database | 61 Unity Ave | Belmont |
| Cambridge Parkway Bridge over Broad Canal | Cambridge Pkwy | Cambridge |
| Not Named in Database | 193 Brattle St | Cambridge |
| Fay, Eugene H. Row House | 510 Commonwealth Ave | Boston |
| Thomas - Pierce Apartment Building | 97 Gainsborough St | Boston |
| Thayer, N. House | 305 Commonwealth Ave | Boston |
| Not Named in Database | 88-100 Kingston St | Boston |
| Hentz, Albert E. House | 170 Beech St | Boston |
| Loud, Frank House | 62 Waverly St | Boston |
| Childs, Nicholas G. House | 22 Cedar St | Boston |
| Beacon Hill Subway Tunnel | Lindall Pl | Boston |
| Hurwitz, Simon House | 36 Mount Vernon St | Boston |
| Not Named in Database | 17-19 Fayette St | Boston |
| Not Named in Database | 1002 Tremont St | Boston |
| Dooley, Rose H. Three Decker | 51 Fenwood Rd | Boston |
| Not Named in Database | 191-199 Harvard Ave | Boston |
| Cunningham, Andrew House | 277-279 Washington St | Boston |
| Not Named in Database | 647 Washington St | Boston |
| Not Named in Database | 61 Broadway | Chelsea |
| Noyes, Lt. Ephraim House | 248 Linwood St | Abington |
| Dyer School - School Street School | School St | Whitman |
| Granahan, John P. House | 15 Thomas Burgin Pkwy | Quincy |
| Penniman, Charles H. House | 56 President's Ln | Quincy |
| Not Named in Database | 1 Monmouth St | Boston |
| Wallon - Kirk, Andrew House | 105 Bartlett Rd | Winthrop |
| Not Named in Database | 202 North St | Hingham |
| Smith, Eliphalet Jr. House | 17 Miles Rd | Hingham |
| DeSantis, Frank C. House | 54 Cedar St | Cohasset |
| Alles, John Stable | 306 Forest Ave | Cohasset |
| Bates, Samuel Tin Shop | 40 South Main St | Cohasset |
| Bryant, Nathaniel House | 149 Elm St | Kingston |
| Kingston Third Baptist Church | 213 Main St | Kingston |
| Not Named in Database | 92 Summer St | Kingston |
| Not Named in Database | 105 Summer St | Kingston |
| Bradford, Nathan House | 111 Summer St | Kingston |
| Bradford, Peabody House | 6 River St | Kingston |
| Harlow, Dr. Eleazer House | 1296 Tremont St | Duxbury |

| HISTORIC SITE NAME | ADDRESS | TOWN NAME |
|---|---|---|
| Winsor - Jones, Parker House | 42 Harrison St | Duxbury |
| Hall, Benjamin B. House | 204 Old Main St | Marshfield |
| Scituate Light | 100 Lighthouse Rd | Scituate |
| Davis Path | Davis Path | Brookline |
| Framingham Veteran's Memorial | Concord St | Framingham |
| Not Named in Database | 75 Howe St | Marlborough |
| Not Named in Database | 11 Neil St | Marlborough |
| Not Named in Database | 47 Cary Ave | Milton |
| Atkinson, John E. House | 36 Hillside Dr | Cohasset |
| Davenport, Isaac Carpenter's Shed - Tool House | 1465 Brush Hill Rd | Milton |
| Studley, Edwin A. House | 201 Lincoln St | Norwell |
| Stetson High School | 41 South Main St | Randolph |
| Whitcher, Martin C. House | 151 Dorchester St | Boston |
| Not Named in Database | 17 Castlerock St | Boston |
| Heald House | 241 Savin Hill Ave | Boston |
| Trueman, Robert - Jones, Rees House | 3 West Cedar St | Boston |
| Stony Brook Reservation - Enneking Parkway Culvert | Enneking Pkwy | Boston |
| Neal, Samuel - Wylde, John House | 34 River St | Boston |
| Not Named in Database | 48 West St | Medford |
| Kempton, George House | 118-120 Pond St | Sharon |
| Goward, Josiah C. - Goward, Clarence Niles House | 57 Center St | Easton |
| Not Named in Database | 100 Myrtle St | Boston |
| McNaughton, William House | 15 Brewster Rd | Cohasset |
| Plymouth Cordage Company Ropewalk | Court St | Plymouth |
| McCurtain, Hugh House | 474 Newton St | Brookline |
| Cushing, James M. House | 54 Shaw Rd | Brookline |
| Hancock Village Duplex | 152-168 Independence Dr | Brookline |
| Not Named in Database | 93 Woodcliff Rd | Brookline |
| Wales, Guilbert G. House | 92 Beach St | Cohasset |
| Not Named in Database | 205 Pleasant St | Arlington |
| Emerson, Darius House | 65-67 Pearl St | Newton |
| Rogers, Aaron - Stumcke, Charles M. House | 34 Carleton St | Newton |
| Walker, William H. House | 106 Charlesbank Rd | Newton |
| Claflin, Henry House | 45 Hunnewell Ave | Newton |
| Frost, Charles B. House | 21 Belmont St | Newton |
| Whittier, Warren House | 9 Maple Terr | Newton |
| Shea, Ellen House | 523 Watertown St | Newton |
| French, Heywood House | 55 Judkins St | Newton |
| Joyce, Patrick - Keating, John House | 48-50 Cook St | Newton |
| Maguire, Thomas House | 196 Chapel St | Newton |
| Beard, Richard House | 69 West St | Newton |
| Cleveland, Henry House | 44 Shaw St | Newton |
| Not Named in Database | 14 Minot Pl | Newton |
| Troffiter, Edward T. House | 46-48 Washington Pk | Newton |
| Not Named in Database | 367 Newtonville Ave | Newton |
| Not Named in Database | 27 Otis St | Newton |
| Keyes, George L. House | 38 Walnut Pl | Newton |
| Plummer Memorial Library | 375 Auburn St | Newton |
| Chandler, Milton House | 997 Beacon St | Newton |
| Not Named in Database | 35 Bowen St | Newton |
| Widger, Samuel S. House | 45 Devon Rd | Newton |
| Barter, John M. House | 37 Kenwood Ave | Newton |
| Hunter, Stephen V. A. - Hall, James M. W. House | 97 Lake Ave | Newton |
| Morse House | 21 Morseland Ave | Newton |
| Hart, Thomas N. House | 30 Carver Rd | Newton |
| Tarbell, Edmund H. House | 67 Chester St | Newton |
| Billings, Oliver House | 65 Oak St | Newton |
| Ellis, George H. House | 1245 Commonwealth Ave | Newton |
| Bartlett - Hawkes Farm | 15 Winnetaska Rd | Newton |
| Hastings, Charles House | 215 Temple St | Newton |
| Not Named in Database | 31 Sterling St | Newton |
| Not Named in Database | 70-72 Clyde St | Newton |
| Not Named in Database | 63 Lake Ave | Newton |
| Newton Theological Institute - Gymnasium | 211 Herrick Rd | Newton |
| Not Named in Database | 546 Commonwealth Ave | Newton |

| HISTORIC SITE NAME | ADDRESS | TOWN NAME |
|---|---|---|
| Not Named in Database | 119 Farlow Rd | Newton |
| Not Named in Database | 125 Country Club Rd | Newton |
| Not Named in Database | 9-11 Fordham Rd | Newton |
| Not Named in Database | 15 Taft St | Newton |
| Riverside - Norumbega Park Public Comfort Station | 2391 Commonwealth Ave | Newton |
| Not Named in Database | 696 Saw Mill Brook Pkwy | Newton |
| Sherman, James House | 15-17 Washington Pk | Newton |
| Newton Cemetery Crematory - Chapel | 791 Walnut St | Newton |
| Not Named in Database | 30 Asheville Rd | Newton |
| Adams Street Associates Building | 50 Adams St | Newton |
| Not Named in Database | 33 Woodrow Ave | Newton |
| Not Named in Database | 16 Wyoming Rd | Newton |
| Not Named in Database | 16 Chinian Path | Newton |
| Not Named in Database | 621 Saw Mill Brook Pkwy | Newton |
| Not Named in Database | 21 Van Wart Path | Newton |
| Goldsmith, Forrest House | 31 Dorr Rd | Newton |
| Not Named in Database | 119 Evelyn Rd | Newton |
| Not Named in Database | 55 Esty Farm Rd | Newton |
| Corpus Christi Roman Catholic Church Rectory | 45 Ash St | Newton |
| Not Named in Database | 116 Dartmouth St | Newton |
| Gingrass, Marie Building | 78-80 Dalby St | Newton |
| Breck, Henry House | 16-18 Beech St | Newton |
| Kellogg, William House | 66 Prescott St | Newton |
| City of Newton Stable and Garage | 74 Elliot St | Newton |
| Not Named in Database | 16 Dyer Ave | Milton |
| Not Named in Database | 3-3A Warren Ave | Milton |
| Not Named in Database | 11 Weston St | Milton |
| Not Named in Database | 9 Walsh Rd | Newton |
| Not Named in Database | 5 Kappius Path | Newton |
| Sudbury Aqueduct | Sudbury River | Newton |
| Carver Cotton Gin Company Office | 15 Whitman St | East Bridgewater |
| Mount Auburn Cemetery - Curtis, Benjamin Robbins Monument | 580 Mount Auburn St | Watertown |
| Mount Auburn Cemetery - Fowle, Capt. John Monument | 580 Mount Auburn St | Watertown |
| Lenox Street Apartments - Building #8 | 617-633 Shawmut Ave | Boston |
| Not Named in Database | 370-372 Blue Hill Ave | Boston |
| Not Named in Database | 19 Greenville St | Boston |
| Furr, Franklin S. House | 37 Jerome St | Medford |
| Trinity Methodist Episcopal Church | 0 Holton Ave | Medford |
| Not Named in Database | 25 Waldeck Rd | Milton |
| Church of Our Savior | 463 Adams St | Milton |
| Oakley, Daniel House | 23 Andrews Rd | Milton |
| Brock, Matthias House | 15 Woodville St | Boston |
| Dean, Charles Augustus Estate Garage | 50 Byron Rd | Weston |
| Gleason, Mary - Washburn, Donald and Catherine House | 228 Cherry St | Newton |
| Atherly, Raymond M. and Bertha House | 25 Washburn Ave | Newton |
| O'Brien, J. J. House | 365R Sumner St | Boston |
| Not Named in Database | 378 Sumner St | Boston |
| Not Named in Database | 27 Army St | Randolph |
| Not Named in Database | 29 Barry St | Randolph |
| Sylvester, Edmund Q. Farm Worker Cottage Garage | 51 Washington St | Hanover |
| Clapp, Eugene H. Rubber Company Worker Housing | 69 Oakland Ave | Hanover |
| Chisolm, Alex C. Apartments | 14-16 Hartwell St | Boston |
| Goldinger, Dr. Benjamin House | 20 Adams St | Brookline |
| Hirsch, William House | 87 Crowninshield Rd | Brookline |
| Leland, Mary L. Garage | 21 Addington Rd | Brookline |
| Not Named in Database | 63-65 Union Sq | Somerville |
| Louis Wolk Block | 30 Addington Rd | Brookline |
| Goode, Robert Matthew Apartments | 96 Winthrop Rd | Brookline |
| Meserve, George W. Row House | 98 Brook Ave | Boston |
| Wheeler, Morris Apartment House | 62-64 Brunswick St | Boston |
| Chamberlain Ten-Footer Shoe Shop | 300 Plymouth St | Abington |
| Boys' Club of Roxbury | 115 Warren St | Boston |
| Not Named in Database | 20 West Chestnut St | Brockton |
| Brockton Fairgrounds Exhibition Building | Belmont St | Brockton |
| Not Named in Database | 187 Highland St | Brockton |

| HISTORIC SITE NAME | ADDRESS | TOWN NAME |
|---|---|---|
| Not Named in Database | 592 North Cary St | Brockton |
| Hall, Elijah C. House | 37 Hall Ave | Braintree |
| Wild, Dr. Jonathan - Thayer, Gen. Sylvanus House | 714 Washington St | Braintree |
| Pratt, Jared Barn | 10 Pleasant St | Middleborough |
| Felt, Oliver J. - Proctor, William House | 234 South St | Wrentham |
| Blake, Anson - Macy, Annie Sullivan House | 343 East St | Wrentham |
| Mann, J. House | 3 Milford St | Medway |
| Blake - Pond, Samuel - Meehan, Hugh J. House | 1 Needham St | Norfolk |
| Not Named in Database | 27 Pleasant St | Hopkinton |
| Stonedale Farm Milkhouse | 48 Fisher Rd | Southborough |
| Stone, J. House | 2 Winter St | Southborough |
| Not Named in Database | 3 Main St | Southborough |
| Worcester Cottage | 8 Newton Park Rd | Framingham |
| Goulding, Eleazer Barn | 133 Western Ave | Sherborn |
| Not Named in Database | 165 Prospect St | Framingham |
| Boit, John - Sargent, Daniel House | 116 Eliot St | Natick |
| Kingsbury, L. Allen House | 5 Park Ave | Wellesley |
| F. Gilbert Hills State Forest - CCC Stone Steps | Rt 1 | Foxborough |
| Watts, Aaron L. House | 47 Baker St | Foxborough |
| Billings, Dr. Benjamin House | 31 East St | Mansfield |
| DuBois, A. E. House and Country Store | 63 South Main St | Randolph |
| McGill, Thomas House | 19 Main St | Dover |
| Morse, John Torrey III - Bradley, J. Gardner House | 463 Charles River St | Needham |
| Not Named in Database | 52 Atwood St | Wellesley |
| Not Named in Database | 38 Chestnut St | Wellesley |
| Not Named in Database | 12 Clovelly Rd | Wellesley |
| Not Named in Database | 3 Livermore Rd | Wellesley |
| Needham Presbyterian Church | 1458 Great Plain Ave | Needham |
| Amidon, Lillian House | 11 Windsor Rd | Wellesley |
| Guild, Amasa House | 935 High St | Dedham |
| Hall, Henry C. House | 107 Crescent St | Waltham |
| Bray, George House | 34 Emerson St | Brookline |
| Forbes, Alexander House | 610 Harland St | Milton |
| Not Named in Database | 28 Willoughby Rd | Milton |
| Not Named in Database | 27 Athol St | Boston |
| Ross, M. Denman House | 146 Forest Hills St | Boston |
| Perkins, E. J. House | 23 Arcadia St | Boston |
| Jamaica Plain Methodist Episcopal Church | 40 Elm St | Boston |
| Columbia MBTA Rapid Transit Station | Vernon St | Boston |
| Mille, A. Apartment Block | 2-4A Forest St | Boston |
| McDonald, Alexander Row House | 22 Magnolia St | Boston |
| Campbell, Isaac Apartment House | 2-6 Lothian Rd | Boston |
| Brewster, William House | 145 Brattle St | Cambridge |
| University Hall | Harvard Yard | Cambridge |
| Not Named in Database | 52 Powder House Blvd | Somerville |
| Not Named in Database | 169 West Brookline St | Boston |
| McDermott, Andrew Row House | 4 Dunmore St | Boston |
| Not Named in Database | 5 Warwick St | Boston |
| Not Named in Database | 104 Hammond St | Boston |
| Doggett, Nathaniel B. House | 2018 Commonwealth Ave | Boston |
| Flagg, D. House | 206 Commonwealth Ave | Boston |
| Tuxbury, George House | 125 Commonwealth Ave | Boston |
| Henderson, W. H. Building | 88 Saint Botolph St | Boston |
| Wentworth Institute Power House | 550 Huntington Ave | Boston |
| Not Named in Database | 11 Dartmouth Pl | Boston |
| Lockwood, Rhodes Apartment House | 35-41 Laurel St | Somerville |
| Green, Samuel Building | 575 Albany St | Boston |
| Not Named in Database | 29 Warren Ave | Boston |
| Not Named in Database | 15 Gray St | Boston |
| Chadwick and Stillings House | 523 Beacon St | Boston |
| Benevolent Protective Order of Elks Lodge #10 | 271-279 Tremont St | Boston |
| Blanchard's Liquors | 99-119 Harvard Ave | Boston |
| Not Named in Database | 17 Harvard Terr | Boston |
| Weston, David M. - Fanning, John J. House | 692 Washington St | Boston |
| Saint Gabriel's Monastery Lady of Fatima Shrine | 159 Washington St | Boston |

| HISTORIC SITE NAME | ADDRESS | TOWN NAME |
|---|---|---|
| Dorr, Henry Gustavus Building | 281-285 Franklin St | Boston |
| Otherman, Rev. Edward Building | 234 Hanover St | Boston |
| Not Named in Database | 61 Trenton St | Boston |
| Pope - Hastings, Bulkley A. House | 4 Short St | Boston |
| Minot, William Row House | 273 West Fifth St | Boston |
| Young Men's Christian Association | 26 Chelsea St | Everett |
| Norton, Thaxter House | 1180 Washington St | East Bridgewater |
| Curtis, Moses House | 21 North Main St | Avon |
| Holbrook House Hotel | 25 Pleasant St | Holbrook |
| Smith, James W. Harness Maker's House | 811 Washington St | Abington |
| Hanover Alms House | 506 Main St | Hanover |
| Morton, Capt. Silas - Torrey, Caleb House | 331 Washington St | Pembroke |
| Hayes, Daniel House | 64 Cross St | Quincy |
| Williams, Thomas House | 75 Granite Pl | Milton |
| Taylor, Fannie M. House | 18 Johnson Ave | Quincy |
| Not Named in Database | 75 Middle St | Weymouth |
| Stoddard, Caleb House | 679 Main St | Hingham |
| First Universalist Society Meeting House | 196 North St | Hingham |
| Child, Warren House | 171 Main St | Hingham |
| Not Named in Database | 23 Q St | Hull |
| Not Named in Database | 2 Atlantic Ave | Hull |
| Poland, Michael J. House | 20 Short St | Cohasset |
| Kent, Dea. Abel - Brennock, Michael Neptune House | 43 Border St | Cohasset |
| Not Named in Database | 60 Winter St | Kingston |
| Cushing, Chief Justice William Carriage House | 132 Cornet Stetson Rd | Scituate |
| Briggs, Oliver L. House | 16 Crooked Ln | Duxbury |
| Fisher, Albert House | 72 Powell St | Brookline |
| Glazer, Louis - Eyges, Henry House | 200 Lancaster Terr | Brookline |
| Not Named in Database | 16 Manchester Rd | Brookline |
| Rudin, Irving House | 41 Truro Ln | Milton |
| Fishtine, Louis House | 18 Pope Hill Rd | Milton |
| Kantrovitz, Gabriel House | 111 Craig St | Milton |
| Not Named in Database | 58 Blue Hill Ave | Milton |
| Howe, Charles W. House | 19 Rockwood Rd | Norfolk |
| Jacobs, Edward F. Barn | 19 Assinippi Ave | Norwell |
| James, Edward P. Double House | 8 Linden St | Boston |
| Not Named in Database | 38 Mill St | Boston |
| Capen, Henry G. - Deland, Loren F. House | 112 Mount Vernon St | Boston |
| Camp Wonderland Conference Center Directors House | 186 Massapoag Ave | Sharon |
| Not Named in Database | 45-47 Jefferson Ave | Chelsea |
| Not Named in Database | 946 Main St | Millis |
| Morison, Samuel Eliot House | 39 Lime St | Boston |
| Mount Hope Cemetery - Hall Lot Fence | 355 Walk Hill St | Boston |
| Not Named in Database | 378 Eliot St | Ashland |
| Dyer, John H. Barn | 70 Fountain St | Ashland |
| Yeager, Gabriel - Warren, Henry Ellis Barn | 433 Chestnut St | Ashland |
| Not Named in Database | 16 Irving St | Boston |
| Not Named in Database | 101 Pinckney St | Boston |
| Not Named in Database | 573-601 VFW Pkwy | Boston |
| Not Named in Database | 29 Nickerson St | Braintree |
| Littlefield House | 429 South St | Holliston |
| Pond, Samuel Dean Barn | 291 South St | Wrentham |
| Franklin Street Bridge over Abandoned Railroad | Franklin St | Wrentham |
| Hopkinton State Park | Cedar St | Hopkinton |
| Choate, Edward C. Wagon House | 9 Chestnut Hill Rd | Southborough |
| Frail, W. N. Barn | 65 Oak Hill Rd | Southborough |
| Not Named in Database | 18 Shawmut Ave | Wayland |
| White, Hiram House | 240 Franklin St | Mansfield |
| Gay, Nathaniel House | 149 Winter St | Westwood |
| Johnson, Frank House | 34 Williams St | Easton |
| Vendt, Melof House | 10 Maple St | Easton |
| Daniels, Amy Draper House | 36 Pleasant St | Canton |
| Not Named in Database | 37 Windsor Rd | Westwood |
| Westwood District #9 Schoolhouse | 898 Clapboardtree St | Westwood |
| Not Named in Database | 37 Wellesley St | Weston |

| HISTORIC SITE NAME | ADDRESS | TOWN NAME |
|---|---|---|
| Waltham Manufacturing Company Worker Housing | 308-310 River St | Waltham |
| New England Mica Company | 66 Woerd Ave | Waltham |
| Beth Eden Baptist Church | 82 Maple St | Waltham |
| Hayward House | 1793 Canton Ave | Milton |
| Breed House | 190 Middlesex Rd | Brookline |
| Not Named in Database | 870 Hyde Park Ave | Boston |
| Shackford, Charles C. House | 240 Walnut St | Brookline |
| Jamaica Pond | Jamaicaway | Boston |
| Milton Cemetery - Sumner, Joseph Gravestone | 211 Centre St | Milton |
| Godfrey, Nathan House | 213 School St | Milton |
| Milton Cemetery - Milton Police Memorial | 211 Centre St | Milton |
| Bartlett, S. A. House | 11 Sunnyside St | Boston |
| Not Named in Database | 176 Ruthven St | Boston |
| Hatch, A. W. House | 296 Ashmont St | Boston |
| Harrison Substation #17 | 47 Dickens St | Boston |
| Beacon Real Estate Trust Building | 1634-1654 Beacon St | Brookline |
| Graffam, Peter House | 41 Manchester Rd | Brookline |
| Berch and Cadigan Apartments | 15-25 Thatcher St | Brookline |
| Third Universalist Church | 45 College Ave | Somerville |
| Kresge Auditorium | Massachusetts Ave | Cambridge |
| U. S. Post Office - Back Bay Annex | 390 Stuart St | Boston |
| Gilbert, John C. House | 244 Chestnut Ave | Boston |
| Not Named in Database | 72R Dane St | Somerville |
| Not Named in Database | 19 Montrose St | Boston |
| Field's Building | 1444 Dorchester Ave | Boston |
| Rice, F. B. House | 454 Beacon St | Boston |
| Coburn, John P. House | 2 Phillips St | Boston |
| Phillips, Wendell Office Building | 115 Chauncy St | Boston |
| Not Named in Database | 11 Concord Sq | Boston |
| Radford, Benjamin F. House | 4 Franklin Terr | Boston |
| Avery, Alden House | 248 Newbury St | Boston |
| United Shoe Machinery Corporation Building | 160 Federal St | Boston |
| Codman, James M. Building | 44-48 Kilby St | Boston |
| Electric Company Substation #10 | 37 Thorndike St | Everett |
| Mitchell, Daniel House | South St | Bridgewater |
| Not Named in Database | 80-82 Linfield St | Holbrook |
| Abington Textile Machinery Company | 127 Centre Ave | Abington |
| Island Grove Park - Abolitionist Monument | Wilson Pl | Abington |
| Thomas, A. House | 315 Randolph St | Weymouth |
| Church of the Resurrection | 1057 Main St | Hingham |
| Not Named in Database | 854 Broadway | Hanover |
| Not Named in Database | 265 Washington St | Hanover |
| Randall, Job House | 300 Water St | Pembroke |
| Cushing, Second Pickles House | 265 Old Oaken Bucket Rd | Norwell |
| Barry, Michael - Smith House | 56 Pierce St | Milton |
| Not Named in Database | 795 Columbia Rd | Boston |
| Stockbridge, L. N. House | 9 Lexington St | Boston |
| Not Named in Database | 31 Monmouth St | Boston |
| Foster, Lewis W. House | 20 Middle St | Hingham |
| Corthell, Capt. Loring House | 262 Main St | Hingham |
| Not Named in Database | 1 Crowes Ln | Hingham |
| Lincoln, Samuel Jr. House | 126 South St | Hingham |
| Rich, Atkins S. House | 19 Lafayette Ave | Hingham |
| Ripley, George Barn | 205 Sohier St | Cohasset |
| Cochrane, William O. House | 30 Rustic Dr | Cohasset |
| Kline, Leonard A. House | 6 Bancroft Rd | Cohasset |
| Stowell, Capt. Adam House | 13-15 North Main St | Cohasset |
| Gagnebin, Charles L. Stable | 150 Nichols Rd | Cohasset |
| Not Named in Database | 44 1/2R Burroughs St | Boston |
| Charlestown Navy Yard - Building 269 - Garages B-F | Navy Yard | Boston |
| Delano, Isaac House | 566 Tremont St | Duxbury |
| Flood, Michael Block | 574-586 Washington St | Canton |
| Middlesex Canal | Middlesex Canal | Medford |
| Westboro Savings Bank | 9 Cherry St | Southborough |
| Holcomb, W. P. House | 93 Irving St | Millis |

| HISTORIC SITE NAME | ADDRESS | TOWN NAME |
|---|---|---|
| Malden Ford Motor Company Showroom | 11 Charles St | Malden |
| Guild, Gov. Curtis Jr. House | 26 Mount Vernon St | Boston |
| Binney, Mathew - Earl, M. B. House | 75 Hancock St | Boston |
| Dolan, John P. House | 218 Common St | Walpole |
| Damon - Brown - Stetson Tombs | Country Way | Scituate |
| Ralff, David J. House | 12 Lantern Ln | Cohasset |
| Quinn, Patrick - Bump, William E. House | 92 Elm St | Easton |
| Edwards, George C. House | 33-35 Hermon St | Winthrop |
| Maher, Frank M. House | 105-107 Irving St | Watertown |
| Brown, Louis A. House | 177 North Main St | Natick |
| Waite, Martin N. - Dana, Napoleon B. House | 53 Center St | Easton |
| Gov. Ames Estate - Stone Stable - Barn | 35 Oliver St | Easton |
| Not Named in Database | 18 Thacher St | Boston |
| Hall, Elijah C. House | 18 Hall Ave | Braintree |
| Not Named in Database | 204-206 Commercial St | Braintree |
| Braintree High School Gymnasium | 546 Washington St | Braintree |
| Wiggin, George W. House | 122 Hillside Rd | Franklin |
| Woodman, H. B. House | 36 Lincoln St | Medway |
| Norfolk Woolen Company Dam #3 | 103 North St | Norfolk |
| Walker, Dean House | 253 Pleasant St | Millis |
| King, E. House | 7 Wood St | Southborough |
| Johnson, Isaac House | 35 Lynbrook Rd | Southborough |
| Blake, Frederick K. House | 985 Pleasant St | Framingham |
| Stannox Farm | 11 Nason Hill Rd | Sherborn |
| Gilmore, Samuel T. House | 28 West Central St | Natick |
| Not Named in Database | 5 Durant Rd | Wellesley |
| Larkin, Albert House | 189 Landham Rd | Sudbury |
| Not Named in Database | 34 Leonard St | Foxborough |
| Cutter, Frank W. House | 76 Pleasant St | Medfield |
| Sharon First Congregational Church | 29 North Main St | Sharon |
| Newall, George W. House | 125 Cottage St | Norwood |
| French, John Larned House | 546 North Main St | Randolph |
| Hanlon, Harry J. Jr. House | 79 Beechwood St | Cohasset |
| Not Named in Database | 195 Cliff Rd | Wellesley |
| Pettee, Tyler Double House | 28 Central Ave | Needham |
| Not Named in Database | 82 Sterling Rd | Westwood |
| Forbes, W. Cameron House | 1 Upland Rd | Norwood |
| Not Named in Database | 26 Dean Ave | Westwood |
| Washington Street Bridge over I-95 | Washington St | Dedham |
| Not Named in Database | 226 Ash St | Weston |
| Not Named in Database | 236-238 White St | Belmont |
| Not Named in Database | 36 Waverley St | Belmont |
| Roslindale Department Store | 41-45 Poplar St | Boston |
| Macomber, William S. House | 46 Hewlett St | Boston |
| Koerner, Anton House | 27 Hampstead Rd | Boston |
| Not Named in Database | 103 Welland Rd | Brookline |
| Milton Poor Farm Agricultural Field #2 | Gov. Stoughton Ln | Milton |
| Hutchinson Barn | 15 Hutchinson St | Milton |
| Not Named in Database | 66 Bourne St | Boston |
| Not Named in Database | 12-14 Wyoming St | Boston |
| Mann, M. R. House | 298 Ashmont St | Boston |
| Not Named in Database | 34A Monument Sq | Boston |
| Belcher, Anna M. House | 68 Windsor Rd | Brookline |
| Not Named in Database | 133 Green St | Cambridge |
| Not Named in Database | 22 Gray Gardens East | Cambridge |
| Walker Garage | 88 Winslow Ave | Somerville |
| Thomas, Washington B. Apartment Building | 110 Gainsborough St | Boston |
| Crowninshield and Cabot House | 402 Marlborough St | Boston |
| Freeland, Charles House | 25 Marlborough St | Boston |
| Thayer, S. V. R. House | 306 Dartmouth St | Boston |
| Beth Israel Synagogue | 238 Columbia St | Cambridge |
| Rafferty, Patrick Rowhouse | 322 Somerville Ave | Somerville |
| White, Hiram L. House | 11 Pleasant Ave | Somerville |
| Columbia Building | 84-86 Broadway | Somerville |
| Not Named in Database | 29 Mount Vernon St | Somerville |

| HISTORIC SITE NAME | ADDRESS | TOWN NAME |
|---|---|---|
| Not Named in Database | 281 Shawmut Ave | Boston |
| Not Named in Database | 12 Taft St | Boston |
| Davis, Daniel - Briggs, Oliver House | 449 Beacon St | Boston |
| Ayer, Mary House | 518 Beacon St | Boston |
| Conness Estate Cottage | 249 River St | Boston |
| Not Named in Database | 5 Bond St | Boston |
| Shapleigh, J. House | 265 Newbury St | Boston |
| Not Named in Database | 2671 Washington St | Boston |
| Malone Block | 1656 Washington St | Boston |
| Not Named in Database | 68 North Margin St | Boston |
| Not Named in Database | 85 Centre St | Boston |
| Hazlewood, Hammon House | 9 Foster St | Boston |
| Not Named in Database | 1 Cleveland Pk | Boston |
| Parsonage, The | 145 Main St | Malden |
| Keith, Robert House | 515 Lakeside Dr | Bridgewater |
| Snyder, Edward H. Sears - Roebuck House | 194 Linwood St | Abington |
| Thomas, A. House | 136 Union St | Weymouth |
| Soule's Rest Winter Home | 394 Plymouth St | Halifax |
| Not Named in Database | 2 Ring Rd | Plympton |
| Not Named in Database | 127 Water St | Hanover |
| Stetson, Nathaniel House | 118 Hanover St | Hanover |
| Cushing, Pickles First House | 644 Main St | Norwell |
| Livingston, Edwin F. House | 42 Glendale Rd | Quincy |
| Hunt School | 45 Broad St | Weymouth |
| Not Named in Database | 77 Putnam St | Weymouth |
| Not Named in Database | 1440 Commercial St | Weymouth |
| Beal, Fannie Gertrude House | 177 Hull St | Cohasset |
| Bartlett, John E. Jr. House | 110 Black Rock Rd | Cohasset |
| Rowe, Solomon S. House | 500 Jerusalem Rd | Cohasset |
| DeSantos, Nellie E. House | 289 Beechwood St | Cohasset |
| Calderwood, Charles W. House | 35 Clay Spring Rd | Cohasset |
| Not Named in Database | 750 Country Way | Scituate |
| Siquerio, Maria R. House | 32 Elm Ct | Cohasset |
| Baker, C. A. Garage | 53 Evergreen St | Kingston |
| Sampson, Noah House | 383 Summer St | Duxbury |
| Ashdod Chapel Women's Dormitory | 420 Keene St | Duxbury |
| Not Named in Database | 520 Washington St | Duxbury |
| Bradford, William House | 562 Washington St | Duxbury |
| Loring, Dea. George House | 620 Washington St | Duxbury |
| Stetson, C. House | 150 Front St | Weymouth |
| Langwater Estate Landscape | 135 Elm St | Easton |
| Vedanta Centre Temple and Main Building | 130 Beechwood St | Cohasset |
| Not Named in Database | 80 Dean Rd | Weston |
| Not Named in Database | 605 River St | Norwell |
| Not Named in Database | 27-29 Elm St | Boston |
| Berry House | 13 Grampian Way | Boston |
| Sargent, Bodwell - Burrage, W. W. House | 29 Bowdoin St | Boston |
| Saint Margaret Roman Catholic Elementary School | 790 Columbia Rd | Boston |
| Nash, Royal T. House | 45 North Main St | Natick |
| Saint Patrick's Roman Catholic Church | 46 East Central St | Natick |
| Quincy Shore Drive - Segment Three Tree Border | Quincy Shore Dr | Quincy |
| Davis, Oliver J. House | 94 Pearl St | Somerville |
| Stengard, Peter House | 84 Hinckley St | Somerville |
| Millar, David W. House | 11 Bailey Rd | Cohasset |
| Not Named in Database | 35 Irving St | Millis |
| Not Named in Database | 89 Exchange St | Millis |
| Not Named in Database | 69 Lavender St | Millis |
| Lowell, Edward Jackson - Harlow, Edward F. House | 135 Mount Vernon St | Boston |
| Not Named in Database | 54 West St | Medford |
| Not Named in Database | 60 Charles St | Boston |
| Not Named in Database | 31 Grove St | Boston |
| Not Named in Database | 33 Grove St | Boston |
| Sherman, Asa Jr. House | 54 Crescent St | Plympton |
| Not Named in Database | 220 Main St | Plympton |
| Not Named in Database | 2-40 Sherman Rd | Boston |

| HISTORIC SITE NAME | ADDRESS | TOWN NAME |
|---|---|---|
| Brown, Benjamin F. House | 162 Bowdoin St | Boston |
| Plain Street Cemetery | Plain St | Braintree |
| Not Named in Database | 26 Norton St | Braintree |
| Not Named in Database | 411 East St | Wrentham |
| Cutler Row #2 | 6 Highland St | Medway |
| Flaherty House | 3 Awl St | Medway |
| Not Named in Database | 864 Washington St | Holliston |
| Pettis, G. Double House | 90-92 North St | Medfield |
| Not Named in Database | 15 Mayhew St | Hopkinton |
| Loring, John House | 187 Clover Hill St | Marlborough |
| Fay, Edmund B. House | 121-125 Winter St | Framingham |
| Not Named in Database | 14 Maddox Rd | Marlborough |
| Robbins House | 47 Eliot St | Natick |
| Hopestill Bent Tavern | 252 Old Connecticut Path | Wayland |
| Colburn, Benjamin House | 1689 High St | Westwood |
| Not Named in Database | 4 Lincoln St | Norton |
| Deming - Peabody House | 140 Weston Rd | Wellesley |
| Not Named in Database | 69-71 Curve St | Wellesley |
| Not Named in Database | 12 Pine Tree Rd | Wellesley |
| Geise, Henry House | 34 Livermore Rd | Wellesley |
| Gay, Daniel House | 438 Gay St | Westwood |
| Gay, S. A. - Ellis, J. Bernard House | 159 Washington St | Norwood |
| Not Named in Database | 78 Parker St | Westwood |
| McMurtry House | 17 Henshaw St | Boston |
| Bailey, Jason S. House | 33 Pomfret St | Boston |
| Not Named in Database | 15 Roanoke Ave | Boston |
| Not Named in Database | 21 Southbourne Rd | Boston |
| Connolly, Thomas H. Building | 672-674 Washington St | Brookline |
| Not Named in Database | 224-236 Harvard St | Brookline |
| Carter, Frank B. House | 26 Columbine Rd | Milton |
| Milton Cemetery - Street Signs | 211 Centre St | Milton |
| Franklin Pond Footbridge | Franklin Park | Boston |
| Not Named in Database | 7 Wolcott St | Boston |
| German Methodist Church | 169 Amory St | Boston |
| Isabella Apartment Building | 434-436 Dudley St | Boston |
| Not Named in Database | 63 Minot St | Boston |
| Cassidy, J. Andrew - Ecker, Michael House | 21 Evergreen St | Boston |
| Savin Hill Bridge #152 | Savin Hill Ave | Boston |
| Not Named in Database | 17 Monument Sq | Boston |
| Not Named in Database | 63-65 Fairview Ave | Belmont |
| Not Named in Database | 5 Madison St | Belmont |
| Brewster Realty Company Building | 1641-1651 Beacon St | Brookline |
| Taylor, Dr. J. George Garage | 64 Coolidge St | Brookline |
| Sturgis, Irving House | 16 Prescott St | Brookline |
| Harvard Business School - Dillon Hall | Soldiers Field Rd | Boston |
| Williston, Lyman House | 15 Berkeley St | Cambridge |
| Dempsey, Addis House | 143 Sycamore St | Somerville |
| Becker, J. M. Row House | 752 East Fourth St | Boston |
| New England Life Insurance Building | 485-519 Boylston St | Boston |
| Corey, Barney House | 8 Arlington St | Boston |
| Tucker, Alson House | 218 Beacon St | Boston |
| Our Lady of Mount Carmel Roman Catholic Church | 120 Gove St | Boston |
| Not Named in Database | 5 Thompson St | Boston |
| Not Named in Database | 77 White St | Boston |
| Not Named in Database | 52A Marion St | Boston |
| Standish, James - French, Benjamin House | 10 Newbury St | Boston |
| Basile, John Three-Family House | 4467 Washington St | Boston |
| Not Named in Database | 80 Chandler St | Boston |
| Dupont De Demours, E. I. Company West Sheds | 59 Waters Ave | Everett |
| Foster, Celden B. House | 537 Broadway | Everett |
| Rood, Henry and James House | 96-98 Morris St | Everett |
| West Bridgewater Building Company House | 62 North Main St | West Bridgewater |
| White, R. H. Ice Co. Ice House | East Shore Rd | Holbrook |
| Not Named in Database | 240 Centre St | Holbrook |
| Sumner High School | South Franklin St | Holbrook |

| HISTORIC SITE NAME | ADDRESS | TOWN NAME |
|---|---|---|
| Dill, Charles H. House | 250 Hingham St | Rockland |
| Old Bay Path Stone Bridge | West Elm St | Pembroke |
| Stetson House | 514 Hanover St | Hanover |
| Adams, Boylston House | 243 Arlington St | Quincy |
| Hirshberg, Dr. Sumner D. House | 156 Monroe Rd | Quincy |
| Mount Wollaston Cemetery Korean War Memorial | 20 Sea St | Quincy |
| White, A. H. House | 683 Columbia Rd | Boston |
| Not Named in Database | 88 Keith St | Weymouth |
| Weymouth Telephone Exchange | 111 Middle St | Weymouth |
| Cardy, William T. and Sons Paper Box Company | 214 Arlington St | Chelsea |
| Not Named in Database | 17 Emerald St | Hingham |
| Not Named in Database | 12 Thaxter St | Hingham |
| Not Named in Database | 14 Maple St | Hingham |
| Not Named in Database | 11 Thayer St | Hingham |
| Not Named in Database | 76 Kilby St | Hingham |
| Ellsworth, Henry House | 44 Ash St | Cohasset |
| Eames, Thomas H. House | 285 Jerusalem Rd | Cohasset |
| Doane, Elisha House | 92 Atlantic Ave | Cohasset |
| Osborne, Robert S. House | 65 Peterson Rd | Duxbury |
| Wright, Walter P. House | 53 Powell St | Brookline |
| Merrill, Luther - Blake, Thomas D. Rowhouse | 37 Carlton St | Brookline |
| Shaw, E. L. English Bank Barn and Wagon Shed | 273 Thompson St | Middleborough |
| Not Named in Database | 157 Court St | Dedham |
| Paine, A. - Thompson, Newhall A. House | 14 West Cedar St | Boston |
| Camp Wonderland Cabin | 186 Massapoag Ave | Sharon |
| Daneau, Elphege House | 161 Mount Blue St | Norwell |
| Amoroso, Attilio House | 209 Bacon St | Natick |
| Morse, George H. House | 4 Berwick St | Somerville |
| Not Named in Database | 285 Union St | Millis |
| Quincy, Josiah House | 4 Charles River Sq | Boston |
| Dowd, A. Dudley Apartment House | 128 Chestnut St | Boston |
| Neal, Samuel Carpentry Shop - Dow, Jonathan Blacksmith Shop | 16 Lime St | Boston |
| Craig, Edgar A. House | 18 Main St | Easton |
| Kincaide, Henry L. Building | 1-13 Cottage Ave | Quincy |
| Bowen, Otis E. - Mercer, Alfred John House | 28 Mercer Rd | Needham |
| Buckley, Cornelius House | 32 Sheridan St | Easton |
| Not Named in Database | 43 West Cedar St | Boston |
| Not Named in Database | 40 Cheshire St | Boston |
| Rosen, Samuel Apartment Building #1 | 70 Park St | Brookline |
| Britt, Louis W. House | 28 South St | Brookline |
| Not Named in Database | 25 Valley Rd | Brookline |
| Hancock Village Duplex | 1-9 Gerry Rd | Brookline |
| Marble, Dr. Alexander House | 131 Laurel Rd | Brookline |
| Frost, Varnum House | 311 Lake St | Arlington |
| Cousens, William D. House | 14 Wellington St | Arlington |
| Russell Commons | 2-10 Park Terr | Arlington |
| Not Named in Database | 78-80 Orvis Rd | Arlington |
| Kerrivan, Richard P. House | 1282-1284 Boylston St | Newton |
| Hurd, William House | 2313 Washington St | Newton |
| Everett, Lewis P. House | 15-17 Chilton Pl | Newton |
| Crane, Zenas Allen House | 206-208 Concord St | Newton |
| Dunn, Michael House | 85 Gardner St | Newton |
| Emery, Virginia House | 74 Elmhurst Rd | Newton |
| Damon, Joseph House | 98 Washington St | Newton |
| Bixby, Charles L. House | 212 Tremont St | Newton |
| Nash, Walter House | 45 Arlington St | Newton |
| Winslow, Frank House | 7 Buswell Pk | Newton |
| Warren, Charles H. House | 19 Howard St | Newton |
| Stuart, Sara M. House | 214-216 Pearl St | Newton |
| Farrell, Patrick House | 286 Watertown St | Newton |
| Not Named in Database | 43-45 Cook St | Newton |
| Carr, Catherine M. House | 190-192 Chapel St | Newton |
| Bond, T. Edward House | 70 Auburn St | Newton |
| Bliss, John House | 50 Shaw St | Newton |
| Quigley, William H. - Todd, Joshua G. House | 28 Putnam St | Newton |

| HISTORIC SITE NAME | ADDRESS | TOWN NAME |
|---|---|---|
| Converse, Howard P. House | 150 Woodland Rd | Newton |
| Chisholm, John House | 227 Walnut St | Newton |
| Fuller, J. C. House | 369 Cabot St | Newton |
| Bradlee, Arthur T. House | 314 Hammond St | Newton |
| Bullard, Robert S. - Early, Bernard Barn | 613 Grove St | Newton |
| Ward, Annie H. House | 54 Ballard St | Newton |
| Hickey, Edward House | 73 Beecher Pl | Newton |
| Scudder, F. H. - Fitz, Francis House | 112 Homer St | Newton |
| Gardiner, R. S. House | 57 Lake Ave | Newton |
| Jamison, Mariette House | 35 Oxford Rd | Newton |
| Not Named in Database | 73 Erie Ave | Newton |
| Mick, Sarah E. House | 559 Parker St | Newton |
| Brown, Walter E. House | 281 Waban Ave | Newton |
| Not Named in Database | 119 Lincoln St | Newton |
| Not Named in Database | 24 Essex Rd | Newton |
| Newton - Waltham Bank | 400 Centre St | Newton |
| Not Named in Database | 496 Commonwealth Ave | Newton |
| Not Named in Database | 136 Ridge Ave | Newton |
| Not Named in Database | 83 Beethoven Ave | Newton |
| Not Named in Database | 231 Dorset Rd | Newton |
| Hallowell, Frank House | 65 Suffolk Rd | Newton |
| Wait, Walter House | 48 Prince St | Newton |
| Morgan, Samuel House | 22 Stone Ave | Newton |
| Burr School | 171 Pine St | Newton |
| King, Wallace S. House | 24 Lee Rd | Newton |
| Not Named in Database | 6-8 Colonial Ave | Newton |
| Not Named in Database | 30 Silver Lake Ave | Newton |
| White, Harmon House | 50 Valley Spring Rd | Newton |
| Not Named in Database | 60 Maynard St | Newton |
| Saint Bernard Roman Catholic Church Rectory | 1529 Washington St | Newton |
| Sullivan, Raymond C. House | 35 Acacia Ave | Newton |
| Messenger, James W. House | 115 Aspen Ave | Newton |
| Not Named in Database | 15 Tennyson Rd | Newton |
| Not Named in Database | 28 Van Wart Path | Newton |
| Not Named in Database | 136 Truman Rd | Newton |
| Not Named in Database | 51 Pratt Dr | Newton |
| Fuller House - Newton Catholic Club | 1522 Washington St | Newton |
| Hall, Charles W. House | 3 Waverley Ave | Newton |
| Veno, Thomas E. House | 64-66 Dalby St | Newton |
| Not Named in Database | 35-37 Lincoln Rd | Newton |
| Park, Amanda A. House | 60 Clyde St | Newton |
| Kimball, Ellen P. House | 23 Trowbridge Ave | Newton |
| U.S. Post Office - Newton Centre Branch | 209-213 Sumner St | Newton |
| Amos, Isabelle House | 64-64A Cheney St | Boston |
| Newton Highlands Playground Field House | Winchester St | Newton |
| Twombly, George House | 36 Dyer Ave | Milton |
| Blee,  Agnes House | 35 Warren Ave | Milton |
| Not Named in Database | 12 Audubon Rd | Milton |
| Brown, Marianne House | 9 Harold St | Milton |
| Not Named in Database | 24 Harold St | Milton |
| Not Named in Database | 78 Revere St | Milton |
| Not Named in Database | 72 Grove St | Milton |
| Not Named in Database | 7 Weston St | Milton |
| Not Named in Database | 99 Salem St | Boston |
| Not Named in Database | 146 Salem St | Boston |
| Page, Kilby Building | 290 Hanover St | Boston |
| Carver Cotton Gin Company - Blacksmith Shop and Hardening Building | 15 Whitman St | East Bridgewater |
| Eames Massacre Monument | Mount Wayte Ave | Framingham |
| MCI Framingham - Vehicle Trap | 26 Loring Dr | Framingham |
| Not Named in Database | 68 Lawrence Ave | Boston |
| Randolph Public Schools Administration Building | 40 Highland Ave | Randolph |
| Simmons, Herbert A. House | 225 South Main St | Randolph |
| Not Named in Database | 96 Governors Rd | Milton |
| Not Named in Database | 10 Lincoln Ave | Scituate |

| HISTORIC SITE NAME | ADDRESS | TOWN NAME |
|---|---|---|
| Harvard Medical School - Laboratory of Human Reproduction and Reproductive Biology | 45 Shattuck St | Boston |
| Brigham, Peter Bent Hospital - Out-Door Department | 20 Shattuck St | Boston |
| Parker, John - Martin, Robert and Catherine House | 152 Summer St | Medford |
| Heard, Jared M. and Minnie House | 13 Highland St | Weston |
| Woodin, George and Mercy House | 23 Oak St | Belmont |
| Island Grove Park Pond Walls | Park Ave | Abington |
| Not Named in Database | 26 Imrie St | Randolph |
| Not Named in Database | 14-20 Bartlett Rd | Winthrop |
| Hauthaway, Frank Morton Carriage House | 18 North Arlington St | Brockton |
| Ziering, Dr. Siegfried and Marilyn House | 311 Chestnut St | Newton |
| Morasch, Frederick H. and Louise A. Koch House | 114 Hillside Ave | Newton |
| Peabody, Ellery Jr. and Harriet Avery House | 70 Temple St | Newton |
| Not Named in Database | 96 North Main St | Brockton |
| Bulrush Farm | 64 Sedgewick Dr | Scituate |
| Sylvester, Edmund Q. Farm Worker Cottage | 69 Washington St | Hanover |
| Mayberry, Frederick Albert and Martina Carmalita Gallagher House | 322 Washington St | Hanover |
| Chisolm, Alex C. Apartments | 21-23 Cheney St | Boston |
| Pierce, Charles H. - Tuttle, Joseph Carriage House | 66 Central St | Framingham |
| Davis, M. E. House | 53 Crowninshield Rd | Brookline |
| Sicotte, Arthur H. House | 24 Elba St | Brookline |
| Vigus, Susan M. Rowhouse | 113 Stedman St | Brookline |
| Der Marderosian, Kapreal Garage | 684 Washington St | Brookline |
| Not Named in Database | 39 Columbus Ave | Easton |
| Not Named in Database | 16 Hayward St | Easton |
| Salmi, Wilho M. and Santa Marie Papalia House | 116 Lake Rd | Framingham |
| Dodson, Florence House | 142-144 University Rd | Brookline |
| Atwood, Samuel Carriage House | 45 Elmore St | Boston |
| Higgins, Peter Row House | 37 Dale St | Boston |
| Hartwell House | 84 Liberty St | Brockton |
| Bartlett Street Bridge | Bartlett St | Brockton |
| Sacred Heart Roman Catholic Church | 239 Court St | Brockton |
| Kimball, John House | 27-29 Crescent St | Braintree |
| Plain Street Bridge over Conrail | Plain St | Braintree |
| Hayden, Oliver House | 601 Washington St | Braintree |
| Keith House | 225 Bedford St | Middleborough |
| Buckley, Daniel House | 3 Charlotte Ct | Franklin |
| Leland, Alden House | 15 Church Pl | Holliston |
| Aldrich, Willard House | 8 Park St | Hopkinton |
| McGuire, Michael House | 5 C St | Hopkinton |
| Not Named in Database | 23 Walcott St | Hopkinton |
| Not Named in Database | 16 Cherry St | Southborough |
| Not Named in Database | 30 East Main St | Southborough |
| Hemenway, Elbert House | 730 Edgell Rd | Framingham |
| Not Named in Database | 160 South St | Marlborough |
| Mowry, Daniel C. House | 593 Washington St | Holliston |
| Cabot, Walter M. House | 23 Hollis St | Sherborn |
| Sanderson, George - Dickson House | 26 Love Ln | Weston |
| Union Church of South Foxborough | South St | Foxborough |
| Walpole Water Works Pumping Station | 1303 Washington St | Walpole |
| Upham, Abner T. House | 246 Washington St | Canton |
| Wellesley Village Church | 2 Central St | Wellesley |
| Seaver, Chandler Jr. - Sawyer, John House | 16 Rockland St | Wellesley |
| Bancroft, Edward House | 37 Livermore Rd | Wellesley |
| Rosemary Dam | Rosemary St | Needham |
| Swedish Congregational Church | 40 Central St | Waltham |
| Hill, George C. House | 284 Dean Rd | Brookline |
| Not Named in Database | 29 Goodway Rd | Boston |
| Thayer, Isaac House | 10 White Pl | Brookline |
| Russell, George I House | 397 Hillside St | Milton |
| Leahy, Michael House | 987 Canton Ave | Milton |
| Not Named in Database | 263 Wachusett St | Boston |
| Adams, Samuel House | 307 Highland St | Milton |
| Page, Charles J. Double House | 231-233 Amory St | Boston |
| Not Named in Database | 61-67 Brighton Ave | Boston |

| HISTORIC SITE NAME | ADDRESS | TOWN NAME |
|---|---|---|
| Not Named in Database | 25 Dunreath St | Boston |
| Our Savior American Lutheran Church | 14 Edgeworth Pl | Boston |
| Scott, George C. House | 244 Savin Hill Ave | Boston |
| Not Named in Database | 533 School St | Belmont |
| Not Named in Database | 147 Fairview Ave | Belmont |
| Metcalf, Eliab Wight House | 46 Dunster St | Cambridge |
| Cambridge Savings Bank | 1372-1376 Massachusetts Ave | Cambridge |
| Mandell, William D. Row House | 46 The Fenway | Boston |
| Not Named in Database | 82 Montgomery St | Boston |
| Not Named in Database | 11 Vinal St | Somerville |
| Not Named in Database | 63 Appleton St | Boston |
| Not Named in Database | 61 Appleton St | Boston |
| Not Named in Database | 41 Appleton St | Boston |
| Learned, Henry Heath House | 170 Corey Rd | Boston |
| Wheatland, G. House | 221 Beacon St | Boston |
| Not Named in Database | 22 Myrtle St | Boston |
| Twombly, J. F. Row Housing | 10 Temple St | Boston |
| Clark, Theodore M. Town House | 107 Park St | Boston |
| Harvard University - Blodgett Pool | North Harvard St | Boston |
| Spiritualist Church | Newbury St | Boston |
| Not Named in Database | 112 Chandler St | Boston |
| Crawford Building | 174-180 Lincoln St | Boston |
| Not Named in Database | 13 Medford St | Chelsea |
| Ewell, Isaac - Marsh, George P. House | 31 Pleasant St | Medford |
| Holmes, J. House | 1692 South St | Bridgewater |
| Perkins House | 483 Main St | Bridgewater |
| Hill, David House | 543 Central St | East Bridgewater |
| Shaw, Philander House | 770 Union St | Rockland |
| Beal, John W. House | 471 Webster St | Rockland |
| Not Named in Database | 841 Circuit St | Hanover |
| Howes, Maude M. House | 60 Monroe Rd | Quincy |
| Not Named in Database | 50 Woodward Ave | Quincy |
| Johnson, Samuel W. Three Decker | 1788 Columbia Rd | Boston |
| Construction Basin #11 | 97 East Howard St | Quincy |
| Not Named in Database | 27 Hillcrest Rd | Weymouth |
| Not Named in Database | 856 Broad St | Weymouth |
| Our, Isaac W. House | 181-183 Fort Hill St | Hingham |
| Ideal Collision Office | 404 Border St | Boston |
| Chapman School | 61 Eutaw St | Boston |
| Not Named in Database | 148 Park St | Chelsea |
| Not Named in Database | 27 Shurtleff St | Chelsea |
| Perkins, George O. House | 101 Almont St | Winthrop |
| Battle of Chelsea Creek Marker | Revere Beach Pkwy | Revere |
| Church of Christ | 265 Beach St | Revere |
| Not Named in Database | 16 Thaxter St | Hingham |
| Hingham Cooperative Bank | 71 Main St | Hingham |
| Hyde House | 722 Jerusalem Rd | Cohasset |
| Parker, John House | 78 Elm St | Cohasset |
| Lawrence Wharf | 32 Border St | Cohasset |
| Government Island - Sailing Club Flagpole | 19 Lighthouse Ln | Cohasset |
| Goodhue House | 79 Crafts Rd | Brookline |
| Harvard University - 1887 Gate | Harvard Yard | Cambridge |
| Washington Park | 390 Washington Ave | Chelsea |
| Comfort Station | 1-7 Ashburton Ave | Marshfield |
| Not Named in Database | 307 Main St | Franklin |
| King, Albert F. House | 174 Main St | Wayland |
| Phippen, G. Stodder House | 14 Grasshopper Ln | Scituate |
| Congregational Church Cemetery Perimeter Walls | 2 Central St | Wellesley |
| Hunter, Margaret A. House | 14 Elm Ct | Cohasset |
| Not Named in Database | 250 Ridgeway Rd | Weston |
| Sweetland Farm Barn | 260 Main St | Norfolk |
| Standard Investment Corporation Apartments | 4 Leicester St | Boston |
| Manson, George H. House | 393 East Fifth St | Boston |
| Lothrop House | 18 Thomas Pk | Boston |
| Reed, Henry House | 1 Ashland St | Boston |

| HISTORIC SITE NAME | ADDRESS | TOWN NAME |
|---|---|---|
| Most Precious Blood Roman Catholic School | 1286 Hyde Park Ave | Boston |
| Braman, Grenville T. W. Row House | 714 Commonwealth Ave | Boston |
| Not Named in Database | 92 West St | Randolph |
| Adams, Bigelow House | 142 Russell Ave | Watertown |
| Crowell, Warner O. House | 122 Garfield St | Watertown |
| DeWitt, Harris Anson House | 64 Center St | Easton |
| Draper and Summer Company Tenement | 5 Historical Way | Canton |
| Not Named in Database | 27 South Russell St | Boston |
| King, William - Person, Nils Petri House | 12 Pleasant St | Easton |
| Saint Thomas Episcopal Church | 300 Somerville Ave | Somerville |
| Not Named in Database | Court St | Plymouth |
| Not Named in Database | 24 Spruce St | Braintree |
| Commercial Street Bridge over Monatiquot River | Commercial St | Braintree |
| Pratt, Martin Van Buren House | 36 Plymouth St | Middleborough |
| Sampson, Philander House | 182 Plymouth St | Middleborough |
| Not Named in Database | 38 Irving Pl | Holliston |
| Wrentham State Hospital D Ward and Hospital | Curtis Ave | Wrentham |
| Smith - Pierce House | 41 East Main St | Hopkinton |
| Burnett, Joseph Stone Shop | 84 Main St | Southborough |
| Jones, Alfred Barn | 62 Central St | Southborough |
| Dennett Workshop | 1672 Worcester Rd | Framingham |
| Not Named in Database | 22 Maddox Rd | Marlborough |
| Not Named in Database | 79 Warren Ave | Marlborough |
| Not Named in Database | 20 Nipmuc Rd | Framingham |
| Natick Army National Guard Armory - Magazine G | 143 Speen St | Natick |
| Warren, Daniel - Davidson, George B. House | 9 Cedar St | Wellesley |
| White, Ida Barn | 106 Love Ln | Weston |
| Carpenter, Linus House | 8 Shaw Pl | Foxborough |
| Chenery, Warren House - Wootonekanuske | 34 South St | Medfield |
| Not Named in Database | 863 East St | Walpole |
| Welsh, John House | 573 Foundry St | Easton |
| Washington Street Cemetery | 199 Washington St | Easton |
| Weeks, James W. House | 128 Oakland St | Wellesley |
| Ellis, Joseph Tavern - Country Store, The | 545-549 High St | Westwood |
| Hale Reservation Office | 80 Carby St | Westwood |
| Sherburne, William House | 50 Summer St | Weston |
| Not Named in Database | 71 South St | Waltham |
| O'Hara Waltham Dial Company | 74 Rumford Ave | Waltham |
| Not Named in Database | 457-467 Moody St | Waltham |
| Wight, Joseph House | 5 Wight Ln | Westwood |
| Not Named in Database | 98 Somerset Rd | Brookline |
| Davis Mansion | 10 Davis Ave | Brookline |
| Not Named in Database | 19-25A Harvard St | Brookline |
| Lawson, William House | 309 Wachusett St | Boston |
| Not Named in Database | 5 Briarfield Rd | Milton |
| Milton Cemetery - Bent, Samuel Gravestone | 211 Centre St | Milton |
| Goddard Nurses Home | 55 Dimock St | Boston |
| Not Named in Database | 104 Englewood Ave | Boston |
| Not Named in Database | 44 Warwick St | Boston |
| Steuer, Bernard Building | 21-23 Warwick Rd | Brookline |
| Roney, William House | 57 York Terr | Brookline |
| Pollard, John Double House | 9-11 Bigelow St | Cambridge |
| Not Named in Database | 6 Longfellow Pk | Cambridge |
| Not Named in Database | 27 Gray Gardens East | Cambridge |
| Winthrop Hall - Episcopal Theological School | Saint John's Rd | Cambridge |
| Not Named in Database | 114 Irving St | Cambridge |
| Flemming, Nicolas House | 53 Kent Ct | Somerville |
| Not Named in Database | 4 Phillips Pl | Somerville |
| Goldsmith, Jacob Three Decker | 717-719 Parker St | Boston |
| Not Named in Database | 6 Greenwich St | Boston |
| Not Named in Database | 7-9 Montrose St | Boston |
| Guild, Aaron - Cowdin, Robert House | 35 Melrose St | Boston |
| Tenney - Jenney - Prescott Building | 102-112 South St | Boston |
| Otis, Harrison Gray - Greenough House | 71 Beacon St | Boston |
| Smith, Joseph House | 27 Winthrop St | Boston |

| HISTORIC SITE NAME | ADDRESS | TOWN NAME |
|---|---|---|
| Not Named in Database | 23 Concord Sq | Boston |
| Arlington Street Subway Station | Boylston St | Boston |
| Not Named in Database | 254-256 Friend St | Boston |
| Howes, S. M. Company Foundry | 511 Medford St | Boston |
| Arborway Garage | Washington St | Boston |
| Fohler, John House | 389 Washington St | Boston |
| Kempton, George House | 42 Summer St | Boston |
| Glenwood Pipe Yards | Myrtle Ave | Medford |
| Henderson Block | 117-121 Main St | Everett |
| Cook, James C. House | 234 West St | East Bridgewater |
| Wade, John House | 448 Pond St | East Bridgewater |
| Hyde, Clarence L. House | 314 North Franklin St | Holbrook |
| Hovey Tavern | 417 Pond St | Weymouth |
| Adams, Charles F. Table Marker | 20 Sea St | Quincy |
| Not Named in Database | 12 Hinston Rd | Weymouth |
| Whittlesey, C. M. Building | 287 Broadway | Chelsea |
| Not Named in Database | 168 Pearl St | Chelsea |
| Tewksbury, George W. House | 106 Washington Ave | Winthrop |
| Salem Turnpike Bridge | Salem Turnpike | Saugus |
| Spaulding, Dr. Samuel H. House | 104 South St | Hingham |
| Hull Memorial United Methodist Church | 130 Spring St | Hull |
| Nichols, Capt. Nathaniel Grave | 618 Jerusalem Rd | Cohasset |
| Gavaghan, James J. House | 9 Forest Notch | Cohasset |
| Montague, Everett I. House | 26 Deep Run | Cohasset |
| Not Named in Database | 66 Booth Hill Rd | Scituate |
| Not Named in Database | 16 Beechwood St | Cohasset |
| Warren, Langford House | 21 Atlantic Ave | Cohasset |
| White - Reid House | 69 Cove Ave | Winthrop |
| Ford, Dr. Peleg House | 255 Cushing Hwy | Scituate |
| Vine Lake Cemetery - Greenough, N. S. Monument | Main St | Medfield |
| Thompson Street Pond and Cranberry Bogs | Thompson St | Middleborough |
| Barnes, Seymour House | 55 Adanac Rd | Milton |
| Not Named in Database | 47 Standish Rd | Milton |
| Howley, John G. House | 39 Windy Hill Rd | Cohasset |
| Chatman, Timothy House | 272 High St | Norwell |
| Pratt, Charles H. House | 46 South Main St | Sharon |
| Not Named in Database | 16 Grampian Way | Boston |
| Putnam, George - Johnson, Robert House | 69 Joy St | Boston |
| Lowell, Francis C. - Loring, John A. House | 34 Mount Vernon St | Boston |
| Not Named in Database | 48 West Side Rd | Milton |
| Blake, Catherine H. Grocery Store | 21 Elm St | Easton |
| Ames Shovel and Tool Company Boarding House | 30 Pond St | Easton |
| Lofgren, William R. House | 35-37 Revere Rd | Quincy |
| Towle, Charles House | 124 Riverside St | Watertown |
| Not Named in Database | 70 Pinckney St | Boston |
| Not Named in Database | 82 Pinckney St | Boston |
| Farmer, Florence W. House | 22 Arden Rd | Watertown |
| Marshall, Charles Frank House | 234 Washington St | Easton |
| Harris, James Alfred House | 18 Holmes St | Easton |
| Connor, Genevieve Three-Decker | 54 Fenwood Rd | Boston |
| Not Named in Database | 670 Cummins Hwy | Boston |
| Not Named in Database | 425 Court St | Plymouth |
| Not Named in Database | 141 Allen St | Braintree |
| Fiske Public Library | 55 East St | Wrentham |
| Chamberlain, Dea. Daniel House | 169 Flanders Rd | Westborough |
| Bickford, Paleman Straw Hat Factory | 17 North Main St | Sherborn |
| Plummer, Walter B. House | 78 West Central St | Natick |
| Not Named in Database | 10 West Central St | Natick |
| Stone, Marshall House | 94 Old Connecticut Path | Wayland |
| Rollins House | 45 Highland St | Easton |
| French, George W. House | 540 North Main St | Randolph |
| Not Named in Database | 53 Garden Rd | Wellesley |
| Grant, Daniel House | 7 Arden Rd | Wellesley |
| Parker, Bessie House | 17 Cypress Rd | Wellesley |
| Fairbanks, George House | 83 Pond St | Westwood |

| HISTORIC SITE NAME | ADDRESS | TOWN NAME |
|---|---|---|
| Not Named in Database | High St | Westwood |
| Not Named in Database | 61 Dartmouth St | Waltham |
| Clough, Benjamin F. House | 42 Prospect St | Waltham |
| Coffin, William H. House | 6 Alwynton Rd | Brookline |
| Nichols, Benjamin R. House | 180 Moss Hill Rd | Boston |
| Stearns, Charles - Dearborn, William House | 27 Chestnut St | Brookline |
| Not Named in Database | 12 Fairfax Rd | Milton |
| Benton, Ira L. House | 237 Fairmount Ave | Boston |
| Faulkner, William P. - Chipman, Daniel Row House | 62 Elm St | Boston |
| Woods, C. A. - Temple, Thomas F. House | 2 Woodworth St | Boston |
| Vose, S. R. House | 99 Babson St | Boston |
| Faneuil, Benjamin Gatekeeper House | 351 Faneuil St | Boston |
| Kissell Kar Company - Boston Oldsmobile Company | 940 Commonwealth Ave | Brookline |
| Mount Auburn Cemetery Reception House | 583 Mount Auburn St | Cambridge |
| McKay House | 143 Winchester St | Brookline |
| Hudnut, Frank House | 20 Abbottsford Rd | Brookline |
| Peabody, J. E. House - Saint Dominic's Institute | 200 Ivy St | Brookline |
| Bennink - Douglas Double Cottage | 43-45 Walker St | Cambridge |
| Marsh, Henry J. - Bradford, William House | 18-20 Spring St | Somerville |
| Hotel Sun | 73 West Brookline St | Boston |
| Fitch, E. A. House | 50 Elmore St | Boston |
| Thomas - Pierce Apartment Building | 79 Gainsborough St | Boston |
| White, Thomas R. Row House | 25 Saint Germain St | Boston |
| Not Named in Database | 409 Marlborough St | Boston |
| Sprague, F. R. House | 229 Commonwealth Ave | Boston |
| Not Named in Database | 21 Commonwealth Terr | Boston |
| Sortwell, Daniel R. Double House | 63-65 Otis St | Cambridge |
| Not Named in Database | 35 Dwight St | Boston |
| Not Named in Database | 26 Appleton St | Boston |
| Morong, Frederic Stable | 52 Piedmont St | Boston |
| Wells, John Row House | 18 Pine St | Boston |
| Not Named in Database | 665 Boylston St | Boston |
| Not Named in Database | 508 Massachusetts Ave | Boston |
| Not Named in Database | 765 Dorchester Ave | Boston |
| Jordan - Pope - Bealls - Cotting House | 381 Beacon St | Boston |
| Not Named in Database | 75 White St | Boston |
| Massachusetts State House | Beacon St | Boston |
| Cram, George W. Row House | 57 Harvard St | Boston |
| Hano, Samuel Company Worker Housing | 57-59 Hano St | Boston |
| Bedford Street Bridge over Matfield River | Bedford St | East Bridgewater |
| Hyde, Ephraim - Rust, William House | 8 Union St | East Bridgewater |
| Spear, Samuel House | 638 Main St | Weymouth |
| Scates, John House | 321 High St | Hanson |
| Comeau, S. J. House | 146 Lake St | Kingston |
| Ford House | 134 Spring St | Hanson |
| Not Named in Database | 1010 Broadway | Hanover |
| Loud, Harrison F. House | 1012 Main St | Hingham |
| Johnson, G. A. House | 285 Whitwell St | Quincy |
| Coletti, Domenic Monument | 20 Sea St | Quincy |
| Shaw, Jeremiah Row House | 592 East Sixth St | Boston |
| Not Named in Database | 55 Cedar St | Weymouth |
| Not Named in Database | 108-110 Shawmut St | Weymouth |
| Not Named in Database | 827 Broad St | Weymouth |
| Baird, Archie F. House | 85 Sea Ave | Quincy |
| Boston Army Supply Base - Building 15 | 10 Dry Dock Ave | Boston |
| Winthrop Civil War Memorial | 1 Metcalf Sq | Winthrop |
| Whitney's Wharf | 2-4 Summer St | Hingham |
| Lincoln, Levi T. House | 358 Beechwood St | Cohasset |
| Hall, James House | 31 Highland Ave | Cohasset |
| Plaque to the Royal Navy | Boston Common | Boston |
| Not Named in Database | 66 Summer St | Kingston |
| Warden, Henry H. Carriage Barn | 166R Main St | Kingston |
| Brooks, Nathan Outbuilding | 18 Summer St | Kingston |
| Not Named in Database | 45 Tilden Rd | Scituate |
| Not Named in Database | 58 Captain Pierce Rd | Scituate |

| HISTORIC SITE NAME | ADDRESS | TOWN NAME |
|---|---|---|
| O'Connor, Mary G. House | 84 Summer St | Weymouth |
| Saint James the Great Catholic Church Statue | 900 Worcester St | Wellesley |
| Not Named in Database | 39 Rebecca Rd | Scituate |
| Cherney, Irwin House | 42 Pope Hill Rd | Milton |
| Thayer, R. O. House | 114 High St | Randolph |
| Buck, Nathan Everett House | 164 South Main St | Randolph |
| Not Named in Database | 312 Old Main St | Marshfield |
| Not Named in Database | 188 Savin Hill Ave | Boston |
| Not Named in Database | 324A-324B Savin Hill Ave | Boston |
| Not Named in Database | 28 Liberty St | Randolph |
| Mystic Valley Parkway - Auburn Street Bridge | Auburn St | Medford |
| Horne, Charles H. House | 74-76 Eliot St | Milton |
| Howard, Nathaniel Store - Ames, Company Store | 92 Main St | Easton |
| Not Named in Database | 6 Malvern Terr | Medford |
| Not Named in Database | 107 Pinckney St | Boston |
| Ewing, E. F. Two-Family House | 47 Fenwood Rd | Boston |
| Not Named in Database | 340A Court St | Plymouth |
| Not Named in Database | Court St | Plymouth |
| Pitkin, Prof. Charles A. House | 726 Washington St | Braintree |
| Sherman, S. M. House | 72 River St | Braintree |
| Hall - Lewis Farmhouse | 55 Bedford St | Middleborough |
| Hall, J. House | 452 Taunton St | Wrentham |
| Smith, Benjamin F. House | 54 Summer St | Franklin |
| Adams, Wyman House and Farm | 86 Holliston St | Medway |
| Not Named in Database | 663 Washington St | Holliston |
| Willard, Dr. Asa House | 212 Winter St | Wrentham |
| Millis Fourth Meeting House | 142 Exchange St | Millis |
| Leahy, Jeremiah House | 12 Cedar St | Hopkinton |
| Rural Cemetery Receiving Tomb | Cordaville Rd | Southborough |
| Bagley, Thomas House | 7 Winchester St | Southborough |
| Not Named in Database | 52 Lincoln St | Marlborough |
| Mann, Joseph House | 11 Warren Pl | Framingham |
| Not Named in Database | 671 Central St | Framingham |
| Not Named in Database | 6 Cavanaugh Rd | Wellesley |
| Central Methodist Church | 140 Main St | Easton |
| Twin Cottages | 359 Washington St | Easton |
| Not Named in Database | 88 Crest Rd | Wellesley |
| Noyes, Charles House | 246 Glen Rd | Weston |
| Not Named in Database | 5-6 Jackson Pl | Waltham |
| Upland Associates Three Decker | 45 Seymour St | Boston |
| Not Named in Database | 43 Blake Rd | Brookline |
| Not Named in Database | 91 Blake Rd | Brookline |
| Not Named in Database | 14 Newbern St | Boston |
| Emerson, Elijah C. House | 72 Davis Ave | Brookline |
| Not Named in Database | 27 Harvard St | Brookline |
| Milton Cemetery - Sumner, George Gravestone | 211 Centre St | Milton |
| Not Named in Database | 34 Marcella St | Boston |
| Not Named in Database | 79 Windsor St | Boston |
| Not Named in Database | 35 Worcester Sq | Boston |
| Not Named in Database | 78 Sudan St | Boston |
| Bunker Hill Monument | Monument Sq | Boston |
| Watertown High School, Old | 341 Mount Auburn St | Watertown |
| Not Named in Database | 121A Brattle St | Cambridge |
| Not Named in Database | 1 Bryant St | Cambridge |
| Shedd, William House | 222 Morrison Ave | Somerville |
| Frost, Thaddeus C. and Abigail Locke House | 291 Brighton St | Belmont |
| Not Named in Database | 69 Norfolk St | Cambridge |
| Kirby, Charles - Bryant, Gridley James Fox House | 66 Marlborough St | Boston |
| Not Named in Database | 252 West Newton St | Boston |
| Bean, Ivory Building | 239 West Newton St | Boston |
| Not Named in Database | 173-179 Brooks St | Boston |
| Sharp, J. I. Building | 41 Saint Botolph St | Boston |
| Not Named in Database | 65 Winter St | Cambridge |
| Wells, John Row House | 20 Pine St | Boston |
| Cram, George W. Rowhouse | 75 Hudson St | Boston |

| HISTORIC SITE NAME | ADDRESS | TOWN NAME |
|---|---|---|
| Not Named in Database | 542 Massachusetts Ave | Boston |
| Devonshire - State Street Subway Station | State St | Boston |
| Heustis, Josephine H. - Thompson, Mary A. House | 1044 River St | Boston |
| Pook, Samuel M. Double House | 42 Chestnut St | Boston |
| Jenney, Edward House | 58 Thompson St | Boston |
| Not Named in Database | 351 Bowdoin St | Boston |
| Cox, George D. Row House | 13 Worthington St | Boston |
| Allen, Aaron H. House | 1682 Washington St | Boston |
| Williams, J. and Company Wool Warehouse | 292-302 Summer St | Boston |
| Not Named in Database | 2 North Sq | Boston |
| Not Named in Database | 5 Vinton St | Boston |
| King, Franklin Building | 120-122 Milk St | Boston |
| Wiggin, Charles Edward Block | 145-149 Hanover St | Boston |
| McLaren - McKay House | 159-161 Trenton St | Boston |
| Everett Factories - EFTC #5 Loft | 210 Broadway | Everett |
| Cradock Field | Fellsway East | Malden |
| War Memorial Park - Triphammer Block | River St | West Bridgewater |
| Browne, Lt. Samuel House | 303 Washington St | Abington |
| Hatch, Thomas House | 1041 Main St | Hanover |
| Crane Field | Granite Pl | Milton |
| Not Named in Database | 41 Friend St | Weymouth |
| Not Named in Database | 11 Lee St | Weymouth |
| Ellis House | 66 Pearl St | Chelsea |
| Not Named in Database | 52-54 Shurtleff St | Chelsea |
| White, A. and Company Chair Factory Warehouse | 150 Marginal St | Chelsea |
| Not Named in Database | 6 Home Meadows Ln | Hingham |
| Training Annex Water Pump House | Leavitt St | Hingham |
| Jason, Frank House | 6 Norfolk Rd | Cohasset |
| Wade, Jacob House | 684 Country Way | Scituate |
| Sampson - Gifford House | 104 Standish St | Duxbury |
| Swift, Jesse G. House | 74 Hollett St | Scituate |
| Trainer, Harry R. Garage | 740 Washington St | Brookline |
| Hood, Rev. George A. House | 32 Grasshopper Ln | Scituate |
| Merlin, Samuel House | 27 Pope Hill Rd | Milton |
| Not Named in Database | 435 Eliot St | Milton |
| Prouty, James House | 40 Hazel Rd | Scituate |
| Not Named in Database | 141 Warren St | Randolph |
| Not Named in Database | 24 Thomas Pk | Boston |
| Not Named in Database | 6-8 Davitt St | Boston |
| Mason, William Powell - Mill, James K. House | 125 Charles St | Boston |
| Cutter, A. P. - Thomas, Edgar House | 87 Myrtle St | Boston |
| Cedar Block | 90-92 West Cedar St | Boston |
| Upham, Henry - Amory, Charles House | 69 Mount Vernon St | Boston |
| Curtis, John S. House | 2 Spruce St | Boston |
| Gray, Samuel C. - Stevenson, J. T. House | 75 Mount Vernon St | Boston |
| Drake, Horace House | 96 Liberty St | Randolph |
| Ritter, Harry H. House | 505-507 C J Cushing Hwy | Cohasset |
| Emancipation Group Park | Providence St | Boston |
| Clapp, A. W. House | 27 Front St | Weymouth |
| Not Named in Database | 11 Brookside Pk | Milton |
| Not Named in Database | 37 Billings Ave | Medford |
| Canan, Thomas J. House | 52 Pond St | Easton |
| Robinson, Harry J. House | 17 Columbus Ave | Easton |
| Not Named in Database | 20 Grove St | Boston |
| Capaldi, Jerry House | 2 Arden Rd | Watertown |
| Pondville Cemetery - Fairfield, Nicholas Marker | Everett St | Norfolk |
| Not Named in Database | 27 Fessenden St | Boston |
| Pastan, William House | 47 Shaw Rd | Brookline |
| Hickey, William J. Jr. House | 91 Shaw Rd | Brookline |
| Hornblower, Edward House and Barn | 200 Pleasant St | Arlington |
| Not Named in Database | 40 Orvis Rd | Arlington |
| Not Named in Database | 114 Pleasant St | Arlington |
| Jackson, Dr. James - Lowell, Francis Cabot II House | 45-51 Clark St | Waltham |
| Not Named in Database | 5-7 Park Street Pl | Arlington |
| Lowe, Dr. William House | 969-971 Chestnut St | Newton |

| HISTORIC SITE NAME | ADDRESS | TOWN NAME |
|---|---|---|
| Rogers, Elizabeth C. House | 334 Franklin St | Newton |
| Cutting, Francis L. House | 107 Park St | Newton |
| Ritchie, Wesley House | 224 Newtonville Ave | Newton |
| Connor, Martin House | 81 Dalby St | Newton |
| Collins, Mary House | 203 Chapel St | Newton |
| First Unitarian Church | 1326 Washington St | Newton |
| Dolan, Felix House | 176 Auburndale Ave | Newton |
| Not Named in Database | 52 Bourne St | Newton |
| Wight, James Holbrook - Lilly, Channing House | 88 Central St | Newton |
| Walker, Joseph House | 185 Highland Ave | Newton |
| Nagle, Frank L. House | 83 Kirkstall Rd | Newton |
| Hartwell, Alfred T. House | 95 Suffolk Rd | Newton |
| Not Named in Database | 930 Beacon St | Newton |
| Not Named in Database | 161 Homer St | Newton |
| Hoar, David House | 1137 Beacon St | Newton |
| Tappan, Louis N. House | 61 Bowdoin St | Newton |
| Wheaton, Carl M. House | 15 Bradford Rd | Newton |
| Not Named in Database | 29 Priscilla Rd | Newton |
| Not Named in Database | 156 Priscilla Rd | Newton |
| Not Named in Database | 115 Dorset Rd | Newton |
| Not Named in Database | 163 Oliver St | Newton |
| Not Named in Database | 79 Ridge Rd | Newton |
| Not Named in Database | 22-24 Annapolis Rd | Newton |
| Garrison, William Lloyd and Edith Alice Stephenson House | 121 Highland St | Newton |
| Woodland Railroad Station | Washington St | Newton |
| Dutelle, Annie House | 12 Turner St | Newton |
| Magnanti, Richard House | 29 Richards Cir | Newton |
| Not Named in Database | 425-429 Watertown St | Newton |
| Not Named in Database | 73 Concolor Ave | Newton |
| Not Named in Database | 18 Wiltshire Rd | Newton |
| Not Named in Database | 17-19 Melbourne Ave | Newton |
| Not Named in Database | 276 Adams St | Newton |
| Barrow, Miles P. House | 37 Hancock St | Newton |
| Not Named in Database | 84 Judith Rd | Newton |
| Not Named in Database | 53 Bontempo Rd | Newton |
| Not Named in Database | 23 Selwyn Rd | Newton |
| Not Named in Database | 111 Truman Rd | Newton |
| Viles, Charles L. House | 20-22 Beech St | Newton |
| Chandler House | 77 Maple St | Newton |
| Butler, Philip A. House | 5 Vista Ave | Newton |
| Crehore, Lemuel Paper Mill Worker Housing | 544 Grove St | Newton |
| Crehore, Lemuel Paper Mill Worker Housing | 660 Grove St | Newton |
| Pendergast, E. House | 1104 Commonwealth Ave | Newton |
| French, George E. House | 15 Harrison St | Newton |
| Murdock, Robert - Wiswall, Capt. Jeremiah House | 777 Dedham St | Newton |
| Not Named in Database | 27 Overlook Pk | Newton |
| Not Named in Database | 86 Upland Rd | Newton |
| Not Named in Database | 14 Oak Vale | Newton |
| Not Named in Database | 25 Audubon Rd | Milton |
| Newton Centre Green | Centre St | Newton |
| Winslow Cemetery - Tompson, Rev. Edward Gravestone | Winslow Cemetery Rd | Marshfield |
| Cohen, Harris House | 16-18 Battery St | Boston |
| Not Named in Database | 373 Hanover St | Boston |
| Not Named in Database | 163 Salem St | Boston |
| Not Named in Database | 248 Hanover St | Boston |
| Not Named in Database | 222 Riverside Ave | Medford |
| Mount Auburn Cemetery - Griscom, Ludlow Monument | 580 Mount Auburn St | Watertown |
| Mount Auburn Cemetery - Morgan, Hickey Hunt Monument | 580 Mount Auburn St | Watertown |
| Lenox Street Apartments - Management, Maintenance and Heating Plant | 136 Lenox St | Boston |
| Randolph High School | 70 Memorial Pkwy | Randolph |
| Not Named in Database | 492 High St | Medford |
| Roberson, William House | 6 Westbourne St | Milton |
| Chaney, Capt. Alden C. and Josephine House | 57 Dudley St | Medford |
| Winters, John J. and John F. House | 77 Magoun Ave | Medford |

| HISTORIC SITE NAME | ADDRESS | TOWN NAME |
|---|---|---|
| Schwartz, John and Sarah House | 346 Highland St | Weston |
| Sherman, Charles W. and Elizabeth House | 16 Myrtle St | Belmont |
| Gray, Robert W. House | 51 Oak Ave | Belmont |
| Townsend, Thomas House | 300 Plymouth St | Abington |
| Not Named in Database | 245 Webster St | Boston |
| Not Named in Database | 22 Crawford St | Randolph |
| Not Named in Database | 3 Sunset Dr | Randolph |
| Estabrook, Merrick Gay Jr. and Marion Hartley House | 10 Hampshire St | Newton |
| Robbins, Henry Augustus and Louisa Hartwell Whitcomb House | 212 Chestnut St | Newton |
| Isaac, Grace Mary House | 80 Temple St | Newton |
| Not Named in Database | 37 Charlotte St | Boston |
| Not Named in Database | 89 Legion Pkwy | Brockton |
| Merrill, Byron House | 289 Lake St | Arlington |
| Not Named in Database | 21R Schuyler St | Boston |
| Shapiro, Alexander House | 28-30 Schuyler St | Boston |
| Saxonville Mills Company Block | 27-39 Danforth St | Framingham |
| Saxonville Mills Company Duplex | 11-13 Edwards St | Framingham |
| Not Named in Database | 10  Beals St | Brookline |
| Ames, Georgianna E. House | 74 Naples Rd | Brookline |
| Tewksbury, Joseph H. and Martha House | 94 Addington Rd | Brookline |
| Ellis, Herbert House | 14 Park St | Easton |
| Foster, Charles House | 20 Kingman Rd | Somerville |
| Warren, Albert W. Jr. and Selma House | 95 Newton St | Weston |
| Goode, Robert Matthew Apartments | 15 University Rd | Brookline |
| Meserve, George W. Row House | 94 Brook Ave | Boston |
| Meserve, George W. Row House | 96 Brook Ave | Boston |
| Varnerin, Antony Duplex | 33-35 Townsend St | Boston |
| Meadow Lane Bridge | Meadow Ln | Brockton |
| Packard, Moses House | 647 Main St | Brockton |
| Old Colony Railroad Bridge (Milepost #20.10) | Center St | Brockton |
| Hillstrom Farm | 664 North Cary St | Brockton |
| Brockton VA Hospital - Equipment Storage Shed | 940 Belmont St | Brockton |
| Gage, Harold M. House | 150 Cedar St | Braintree |
| Boston Flax Company Worker Housing | 323 Commercial St | Braintree |
| Dearing, Frank H. House | 439 Washington St | Braintree |
| Ellis, Nathaniel House | 54 Prospect Rd | Plympton |
| Not Named in Database | 119 Holliston St | Medway |
| Holliston Town Hall | 703 Washington St | Holliston |
| Not Named in Database | 61 North St | Medfield |
| Harding, Nathan House | 146 North St | Medfield |
| Cain, Robert L. House | 16 Stowe Rd | Southborough |
| Not Named in Database | 3 Stub Toe Ln | Southborough |
| Nurse House | 890 Salem End Rd | Framingham |
| Claflin, Abijah House | 261 Belknap Rd | Framingham |
| Not Named in Database | 229 Main St | Foxborough |
| First Congregational Church Parsonage | North Main St | Sharon |
| Norfolk County Railroad Bridge over Plympton St | Plympton St | Walpole |
| Hill House | 25 Pleasant St | Stoughton |
| Green, Hetty H.R. Hall - Wellesley College | Central St | Wellesley |
| Bonney, Herbert W. House | 943 High St | Westwood |
| Richards, Joseph House | 73 High Rock St | Needham |
| Not Named in Database | 58 Village Ave | Dedham |
| Finishing Building - Boston Manufacturing Company | 144 Moody St | Waltham |
| Mason, Earle M. - Eichler, Julius E. House | 285 Mount Auburn St | Watertown |
| Miller, Edward S. House | 14 Norfolk Rd | Brookline |
| Not Named in Database | 7 Bishop St | Boston |
| Not Named in Database | 434-438 Harvard St | Brookline |
| Dana, Julia House | 41 Allerton St | Brookline |
| Twitchell, Ginery House | 17 Kent St | Brookline |
| Brooks, William House | 87 Morton Rd | Milton |
| Emmel, Charles Two-Family House | 7 Craft Pl | Boston |
| Lellard, Timothy Two-family House | 74 Roseclair St | Boston |
| Reardon, John W. House | 7 Knowlton St | Boston |
| Wilson, John B. and Charles House | 39 Monument Ave | Boston |
| Randall, Charles House | 393 Faneuil St | Boston |

| HISTORIC SITE NAME | ADDRESS | TOWN NAME |
|---|---|---|
| Coolidge, Henry S. House | 50 Kenwood St | Brookline |
| Norris Building | 710-720 Massachusetts Ave | Cambridge |
| Warren, H. Langford House | 6 Garden Terr | Cambridge |
| Parkhurst, Charles House | 29 Appleton St | Somerville |
| Boston Public Latin School | 78 Ave Louis Pasteur | Boston |
| Metropolitan Storage Warehouse | 134 Massachusetts Ave | Cambridge |
| Richardson, J. F. House | 15 Hereford St | Boston |
| Ward, Samuel - Dorr, C. House | 18 Commonwealth Ave | Boston |
| Allen, Rollin House | 240 Commonwealth Ave | Boston |
| Hillson, Hyman M. Tinware Factory | 16 Taylor St | Somerville |
| Douse, Arthur H. Three-Decker | 89 Draper St | Boston |
| Gardner, Joshua House | 978 Dorchester Ave | Boston |
| Not Named in Database | 22 Lancaster St | Boston |
| Stone, Albert House | 1902 Washington St | Boston |
| Washington Street Subway Station | Washington St | Boston |
| Gray, Solomon S. Row House | 90 I St | Boston |
| Immaculate Conception Catholic Church | 489 Broadway | Everett |
| Britton - Cunningham House | 1185 Pleasant St | Bridgewater |
| War Memorial Park - World War II Monument | River St | West Bridgewater |
| Washburn - Livermore House | 362 Summer St | Bridgewater |
| Torrey, Payson House | 167 West Water St | Rockland |
| Smith, John - Holbrook, Daniel House | 925 Liberty St | Rockland |
| Josselyn, Thomas House | 1003 Broadway | Hanover |
| Bowker, James - Vinal, Prof. William Gould House | 30 West St | Norwell |
| DiPanfilo, Nazzareno House | 111 Dixwell Ave | Quincy |
| Taylor, Fannie M. House | 14 Johnson Ave | Quincy |
| Not Named in Database | 59 Greenleaf St | Quincy |
| Beckler Avenue Rowhouse | 12 Beckler Ave | Boston |
| Not Named in Database | 789 Columbia Rd | Boston |
| Beals, Elias S. Shoe Factory | 48 Sea St | Weymouth |
| Not Named in Database | 114 Hawthorne St | Weymouth |
| Chelsea Hebrew Free School | 48 Washington Ave | Chelsea |
| Glastonbury Abbey Barn | 16 Hull St | Hingham |
| Not Named in Database | 3 M St | Hull |
| Not Named in Database | 64 Central Ave | Hull |
| Plant Estate Stable | 298 South Main St | Cohasset |
| Golden, D. House | 19 Parker Ave | Cohasset |
| Stuart, Henry W. - Robson, Stuart House | 90 Howard Gleason Rd | Cohasset |
| Watertown Arsenal - South Gate Sentry Station | Talcott Ave | Watertown |
| Chandler, Gersham B. House | 31 Standish St | Duxbury |
| Not Named in Database | 140 Franklin St | Duxbury |
| Thomas, Gideon House | 125 Acorn St | Marshfield |
| Damon, Charles F. House | 86 Prospect St | Marshfield |
| Litchfield, Walter House | 407 Tilden Rd | Scituate |
| Not Named in Database | 406 Adams St | Milton |
| Not Named in Database | 78 Blue Hill Ave | Milton |
| Conklin, Louis H. House | 40 Jerusalem Road Dr | Cohasset |
| Bell Rock Park - Revolutionary War Memorial | Main St | Malden |
| Stark, J. - Pelky House | 88 Myrtle St | Norfolk |
| Wilson - Stout Double House | 47 Old Harbor St | Boston |
| Not Named in Database | 9-11 Denny St | Boston |
| Phillips, John House | 1 Walnut St | Boston |
| Alewife Brook Parkway - Northern Segment | Alewife Brook Pkwy | Cambridge |
| Hemenway, Augustus II House | 110 Green St | Canton |
| Not Named in Database | 34 Rhoades Ave | Walpole |
| Not Named in Database | 44 Water St | Walpole |
| Old Harbor Reservation Parkway - Preble Circle | Columbia Rd | Boston |
| Fairview Cemetery - Chain Link Perimeter Fence | 45 Fairview Ave | Boston |
| Tinory, Richard F. House | 622 C J Cushing Hwy | Cohasset |
| Not Named in Database | 82 Highland St | Dedham |
| Not Named in Database | 200 North St | Weymouth |
| Not Named in Database | 247 Winthrop St | Winthrop |
| Cushman, Dr. Joseph A. House | 76 Brook Rd | Sharon |
| Conant, Lucius House | 43 Summit Ave | Sharon |
| Goward, Edwin Talbot - Neale, Carrie W. House | 28 Barrows St | Easton |

| HISTORIC SITE NAME | ADDRESS | TOWN NAME |
|---|---|---|
| Not Named in Database | 18 Chestnut St | Boston |
| Not Named in Database | 68 Mount Vernon St | Boston |
| Not Named in Database | 36 Cheshire St | Boston |
| Jenkins, F. A. Double House | 18-20 Lincoln St | Boston |
| Not Named in Database | 15 Georganna St | Braintree |
| Johnson, Nathaniel House | 1037 Washington St | Holliston |
| Bagley, Amasa House | 612 South St | Wrentham |
| Shaw, Daniel Jr. House | 606 South St | Wrentham |
| Great Neck Bridge | Orchard St | Millis |
| Not Named in Database | 53 Park St | Medfield |
| Marshall, William House | 23 Pleasant St | Medfield |
| Not Named in Database | 84 Grove St | Hopkinton |
| Not Named in Database | 39 Grove St | Hopkinton |
| Not Named in Database | 10 Middle Rd | Southborough |
| Southborough Professional Building | 11 Main St | Southborough |
| Marlborough Cooperative Bank | 175 Main St | Marlborough |
| The Elms Condominiums | 74 Elm St | Framingham |
| Medfield State Hospital - TB Cottage | 45 Hospital Rd | Medfield |
| Cole, Francis House | 27 Plain St | Medfield |
| Leach, Orrin T. House | 43 Cottage St | Norwood |
| Not Named in Database | 59 Crest Rd | Wellesley |
| Kingsbury, Lewis House | 41 Forest St | Wellesley |
| Bates, Esther House | 104 Forest St | Wellesley |
| Not Named in Database | 1115 Central Ave | Needham |
| Not Named in Database | 805 High St | Westwood |
| Potter Press | 515-537 South St | Waltham |
| Not Named in Database | 363 Crescent St | Waltham |
| Johnson, George S. House | 19 Marshall St | Watertown |
| Blue Hills Reservation Parkways - Green Street | Green St | Canton |
| Miller House | 55 Norfolk Rd | Brookline |
| Boland House | 137 Middlesex Rd | Brookline |
| Flaherty, Frank House | 230 Middlesex Rd | Brookline |
| Not Named in Database | 52 Southbourne Rd | Boston |
| Fisher Hill Estates | 511 Boylston St | Brookline |
| Blodgett, Herbert J. and Nellie C. House | 71 Addington Rd | Brookline |
| Morse, Edward House | 568 Brush Hill Rd | Milton |
| Robbins, Reginald House | 6 North Russell St | Milton |
| Ladd, William Jones House | 267 Adams St | Milton |
| Not Named in Database | 34 Deering St | Boston |
| Thacher, William G. House | 12 Hillside St | Boston |
| Not Named in Database | 41 Highland Park Ave | Boston |
| Not Named in Database | 31 Lambert St | Boston |
| Not Named in Database | 58 Allston St | Boston |
| Not Named in Database | 184 Goden St | Belmont |
| Dawson, Mary House | 50 Russell St | Brookline |
| Arcade Building | 314-320A Harvard St | Brookline |
| Flynn, John House | 49 Beals St | Brookline |
| Harvard University - Dillon Field House | Soldiers Field Rd | Boston |
| Harvard University - Bright Hockey Center | Soldiers Field Rd | Boston |
| Not Named in Database | 26 Hubbard Pk | Cambridge |
| Not Named in Database | 32 Francis Ave | Cambridge |
| Lomax, George House | 111 Sacramento St | Somerville |
| Tufts University - Packard Hall | Packard Ave | Medford |
| Dvilnsky, Solomon Apartments II | 129-135 Intervale St | Boston |
| Chadwick and Stillings Building | 199 Saint Botolph St | Boston |
| Webber, John P. Row House | 18 Edgerly Rd | Boston |
| Wheatland, George House | 344 Commonwealth Ave | Boston |
| Not Named in Database | 52 Rutland Sq | Boston |
| Somerville District Court House | 19 Walnut St | Somerville |
| Carvill, Alphonso and Jemima House | 28 Highland Ave | Somerville |
| Not Named in Database | 74 Waltham St | Boston |
| Not Named in Database | 544 Massachusetts Ave | Boston |
| Not Named in Database | 103 State St | Boston |
| Chadwick, John Double House | 53-55 Park St | Boston |
| Allen Building | 334-354 Cambridge St | Boston |

| HISTORIC SITE NAME | ADDRESS | TOWN NAME |
|---|---|---|
| Not Named in Database | 7 Concord Sq | Boston |
| Tremont Street Subway Kiosk | Tremont St | Boston |
| Colonial Building - Colonial Theatre | 96-106 Boylston St | Boston |
| Prince Building | 52-54 Devonshire St | Boston |
| Merrill, Silas House | 223 Newbury St | Boston |
| Holbrook, Daniel - Cowdin, John Rowhouse | 6 Stillman Pl | Boston |
| Faneuil Hall | Dock Sq | Boston |
| Haley, Charles House | 25 Central St | Boston |
| Not Named in Database | 1097 South Franklin St | Holbrook |
| Whitman Town Park - Brigham Drinking Fountain | 0 Hayden Ave | Whitman |
| Fuller House | 117 Fuller St | Halifax |
| Hatch Farm | 561 Circuit St | Hanover |
| Sparrell, James Newton Carpentry and Coffin Shop | 30 Central St | Norwell |
| Packard, John A. House | 108 South Central Ave | Quincy |
| Pratt - Faxon House | 75 Faxon Ln | Quincy |
| Not Named in Database | 115 Putnam St | Quincy |
| Ginsburg, Louis A. Three Decker | 209-211 Lexington St | Boston |
| Bennett Houses | 27 Division St | Chelsea |
| Kaplan, Hyman Building | 116 Hawthorn St | Chelsea |
| Southworth, C. A. Building | 8 Main St | Hingham |
| Not Named in Database | 88 Atlantic Ave | Hull |
| DelGrosso, Chauncey House | 161 Pond St | Cohasset |
| Lapham, Quimby T. House | 83 Sohier St | Cohasset |
| Red Lion Inn - James, Thomas Sr. House | 71 South Main St | Cohasset |
| Collier, Allen House | 15 Beach St | Cohasset |
| Bailey, Nahum - Pendergast, E. House | 84 Summer St | Kingston |
| Dreamwold Cottage | 11 Curtis St | Scituate |
| Griffin, Alonzo House | 50 East Plain St | Wayland |
| Prospect Hill Cemetery - Foster Obelisk | Auburn Rd | Millis |
| Hewitt, Thomas Wagon Shed - Carriage House | 355 Plymouth St | East Bridgewater |
| Sachem Rock | 355 Plymouth St | East Bridgewater |
| Not Named in Database | 24 Denny St | Boston |
| Pratt, Eleazer F. - Farrari, G. B. and John House | 19 Bowdoin St | Boston |
| Camp Wonderland Cabin | 186 Massapoag Ave | Sharon |
| Natick Common Bandstand | East Central St | Natick |
| Bird Park - Playground #1 | Washington St | Walpole |
| Tibbetts, John F. House | 76 Fremont St | Winthrop |
| Newton, E. B. House | 90 Fremont St | Winthrop |
| Perkins - Langlois House | 28 Jefferson St | Winthrop |
| Aikin, William House | 211 Winthrop St | Winthrop |
| Moseley, Sarah L. - Mills, Caroline Gay House | 171 Warren St | Needham |
| Roach, Walter James House | 27 Tolman St | Sharon |
| Walnut Hill School - Campus Center | 12 Highland St | Natick |
| Not Named in Database | 38 Irving St | Boston |
| Quonset Hut | 872 Brush Hill Rd | Milton |
| Weinstein, Morris Apartments | 6-12 Ernst St | Boston |
| Plymouth Cordage Company Double Worker Housing | 411 Court St | Plymouth |
| Sweatt, William Herbert Plaque | Franklin St | Wrentham |
| U. S. Post Office - Franklin Branch | 43 Main St | Franklin |
| Loomis, W. House | 14 Corbin St | Franklin |
| Mann, Timothy House | 2 Milford St | Medway |
| Hatch Mill Stone Culvert over Two Mile Brook | Union St | Marshfield |
| Southborough Federated Church Parsonage | 135 Southville Rd | Southborough |
| Cordaville Manufacturing Company Worker Housing | 7 Cottage St | Southborough |
| Not Named in Database | 7 Breakneck Hill Rd | Southborough |
| Not Named in Database | 29 Oak Hill Rd | Southborough |
| Fay School Faculty Housing - Todd House Garage | 33 Main St | Southborough |
| Saint Mark's School Duplex House | 45 School St | Southborough |
| Spurr, Harry Car Dealership and Service Station | 12 Newton St | Southborough |
| Not Named in Database | 11 Paris St | Marlborough |
| Not Named in Database | 3 Ward Ln | Sherborn |
| Borderland State Park - Ames Mansion | 257 Massapoag Ave | Easton |
| Borderland State Park - Tisdale, Col. Israel Farm | 697 Mountain St | Sharon |
| Briggs Grist and Randall Saw Mills Marker | 105 Depot St | Easton |
| White, James House | 216 Washington St | Canton |

| HISTORIC SITE NAME | ADDRESS | TOWN NAME |
|---|---|---|
| Valentine, Mary House | 82 Washington St | Wellesley |
| Not Named in Database | 19 Indian Springs Way | Wellesley |
| Gay, Willard House | 490 High St | Westwood |
| Packard, Roland House | 21 Church St | Dedham |
| Martin, Aaron House | 192-194 Adams St | Waltham |
| Lee, George House | 460 Walnut St | Brookline |
| Not Named in Database | 39 Burroughs St | Boston |
| Greenwood, William Building | 306-308 Washington St | Brookline |
| Not Named in Database | 49 Briarfield Rd | Milton |
| Not Named in Database | 19-21 Norfolk St | Boston |
| Not Named in Database | 119-127 Sutherland Rd | Boston |
| Not Named in Database | 5-7 Juniper St | Boston |
| Not Named in Database | 10 Aspen St | Boston |
| Boston Wharf Company Warehouse | 76-82 Midway St | Boston |
| Hamilton, Alexander Elementary School | 198 Strathmore Rd | Boston |
| Rogers, George House | 65 Windsor Rd | Brookline |
| Beacon Street Trust Apartment Building | 1180 Beacon St | Brookline |
| Mead, Alpheus House | 2200 Massachusetts Ave | Cambridge |
| Stedman, Samuel House | 17 South St | Cambridge |
| Not Named in Database | 215-217 Highland Ave | Somerville |
| Kendall, J. B. Building | 174 Saint Botolph St | Boston |
| Merrill, Silas House | 42 Gloucester St | Boston |
| Sears, W. T. House | 11 Gloucester St | Boston |
| Not Named in Database | 41 Braddock Pk | Boston |
| Broadway Congregational Church Chapel | Sycamore Terr | Somerville |
| Tomfohrde, Andreas Stable | 44 Perkins St | Boston |
| Not Named in Database | 363 Albany St | Boston |
| Dorchester Street Methodist Episcopal Church | 340 Dorchester St | Boston |
| Mason, David B. - Mason, Rufus House | 17 Wall St | Boston |
| Lincoln House | 43 Walnut St | Boston |
| Charlestown Wharf Company Row House | 86 Washington St | Boston |
| Not Named in Database | 162-164 Commercial St | Boston |
| Gleason, Michael House | 855 East Fifth St | Boston |
| Hobbs, Clinton E. House | 55 Winthrop St | Everett |
| Fobes, Dwelley House | 35 South St | West Bridgewater |
| Cox, Enos House | 144 Centre Ave | Abington |
| Whitcher - Shute House | 580-582 Adams St | Milton |
| Eye Health Services Building | 101 Adams St | Quincy |
| Quincy Technical Education School | 52 Coddington St | Quincy |
| Not Named in Database | 26 Fifth Ave | Quincy |
| Bay State Iron Company Worker Housing | 591 East Second St | Boston |
| Not Named in Database | 48 Eutaw St | Boston |
| Austin, C. F. Cracker and Animal Food Bakery | 110 Marginal St | Chelsea |
| Ingalls - Belcher House | 15 Ingleside Ave | Winthrop |
| Harvey, Isaac C. House | 10 Dartmouth St | Everett |
| Not Named in Database | 17 Crowes Ln | Hingham |
| Hall, George F. House | 1 Gatehouse Ln | Hull |
| McNear, Egerton B. House | 486 Jerusalem Rd | Cohasset |
| Charles River Railroad Draw Bridge #1 | Charles River | Cambridge |
| Marshfield Second Congregational Church Parsonage | 546 Pleasant St | Marshfield |
| Lauriat, Edward A. House | 24 Bow St | Marshfield |
| Framingham National Guard Armory OMS Building | 522 Concord St | Framingham |
| Avery, Elisha L. House | 20 Gannett Rd | Scituate |
| Childs, Paul D. House | 118 Allerton Rd | Milton |
| Still, Horace G. House | 45 Norfolk Rd | Holbrook |
| O'Donnell, John J. Jr. House | 72 Old Pasture Rd | Cohasset |
| Not Named in Database | 65 Common St | Scituate |
| Not Named in Database | 184 Savin Hill Ave | Boston |
| Robinson, Sarah Double House | 21 Joy St | Boston |
| Immaculate Conception Church Rectory Wood Garage | 432 Windsor St | Cambridge |
| Sunflower Sculpture | 20 Madison Ave | Winthrop |
| Tarbell, John Parker House | 31 Brimmer St | Boston |
| Heelan, Patrick House | 12 Elm St | Easton |
| Kendall, Henry P. House | 5 Bluff Head Cir | Sharon |
| Brookside Community Gardens | 185 Oakland St | Wellesley |

| HISTORIC SITE NAME | ADDRESS | TOWN NAME |
|---|---|---|
| Thayer, Uriah House | 1300 Liberty St | Braintree |
| Allen, Richard Hall House | 524 Commercial St | Braintree |
| Volpe, Louis J. Jr. House | 242 Elm St | Braintree |
| Wrentham Mobil Service Station | 185 South St | Wrentham |
| Porter, G. House | 12 Sleepy Hollow Ln | Wrentham |
| Hill, Sanford House | 181 East Central St | Franklin |
| Ruggles, O. House | 11 High St | Medway |
| Mann, Moses House | 49 Seekonk St | Norfolk |
| Adams, Gershon House | 39 Bridge St | Medfield |
| Foran, W. House | 10 Maple St | Hopkinton |
| Bemis, Jacob - Bickford, John L. Pasture & Meadow | 77 Deerfoot Rd | Southborough |
| Baldelli, Eugene Vegetable Stand | 175 Cordaville Rd | Southborough |
| Smith, Horatio House | 5 Gay St | Marlborough |
| East Holliston Cemetery | Washington St | Holliston |
| Sharp, Dr. Walter Nevin and Nettie Wright House | 84 Central St | Framingham |
| 21 Milestone | North Main St | Sherborn |
| Loker House | 288 Bacon St | Natick |
| Not Named in Database | 1641 Washington St | Walpole |
| Smith, Henry House | 37 Plain St | Medfield |
| Billings, J. House | 382 Old Post Rd | Sharon |
| Pond - Mahoney - Holman House | 183 Walpole St | Norwood |
| Not Named in Database | 260-270 Lenox St | Norwood |
| Not Named in Database | 3 Garden Rd | Wellesley |
| Sanford, Albert E. House | 32 Dover Rd | Wellesley |
| Noyes, C. D. House | 93 Abbott Rd | Wellesley |
| Not Named in Database | 25 Whiting Rd | Wellesley |
| Not Named in Database | 33 Monadnock Rd | Wellesley |
| Not Named in Database | 31 Boulevard Rd | Wellesley |
| Stone, George W. House | 754 High St | Westwood |
| Bailey, Jason S. House | 2 Ruskin St | Boston |
| Not Named in Database | 1160 Boylston St | Brookline |
| Better Homes Corporation House | 82 Buckminster Rd | Brookline |
| Not Named in Database | 20 Waldo Rd | Milton |
| Not Named in Database | 4 Highland Ave | Boston |
| Bean, Hiram P. Row House | 88 Mount Pleasant Ave | Boston |
| Dakin, Sarah Stable | 44R Evergreen St | Boston |
| Davidson Rubber Company - Davidson Syringe Company | 50 Brighton St | Boston |
| Nichols, Manfred E. House | 34 Monument Ave | Boston |
| Not Named in Database | 9-11 Marion Rd | Belmont |
| Fresh Pond Lane over B & M Railroad | Fresh Pond Ln | Cambridge |
| Cambridgeport National Bank Building | 593-597 Massachusetts Ave | Cambridge |
| Not Named in Database | 74 Dover St | Somerville |
| Beck - Warren House | 1 Prescott St | Cambridge |
| Sears Roebuck and Company Mail Order Store | 201 Brookline Ave | Boston |
| Industrial School for Crippled & Deformed Children | 241 Saint Botolph St | Boston |
| Pope, Fred House | 287 Marlborough St | Boston |
| Not Named in Database | 76-78 Cross St | Somerville |
| Thayer Street Art and Industry Building | 450 Harrison Ave | Boston |
| Arnold Arboretum Worker Housing | South St | Boston |
| Dellit, Charles House | 53 Boylston St | Boston |
| Not Named in Database | 100 North Washington St | Boston |
| White, R. H. Department Store | 518 Washington St | Boston |
| Hill, Joseph W. House | 51 Baldwin St | Boston |
| Not Named in Database | 154-156 Commercial St | Boston |
| Robbins, Charles - Silas House | 488 South St | Bridgewater |
| Curtis, R. House | 53 Weymouth St | Holbrook |
| Wild, Ludovicus House | 162 North Franklin St | Holbrook |
| Phillips, Gideon B. House | 490 Webster St | Rockland |
| Not Named in Database | 252 Pleasant St | Hanover |
| Josselyn, George R. House | 160 King St | Hanover |
| Robbins, George Anson House | 593 Main St | Norwell |
| Sunnylea Quincy Square Condominiums | 195 Thomas Burgin Pkwy | Quincy |
| Shot Blast and Paint Facility | 97 East Howard St | Quincy |
| Coyle, John W. Garage | 399 Commercial St | Weymouth |
| Cunningham, Arthur House | 70 Middle St | Weymouth |

| HISTORIC SITE NAME | ADDRESS | TOWN NAME |
|---|---|---|
| Not Named in Database | 423 Meridian St | Boston |
| Not Named in Database | 45 Monmouth St | Boston |
| Logan International Airport Control Tower | Logan Airport | Boston |
| Kaplan, Simon Building | 159-161 Shurtleff St | Chelsea |
| Not Named in Database | 125 Saratoga St | Boston |
| Crosby, Genevieve House | 20 Lincoln St | Hingham |
| Stoddard, Eliot House | 24 Stevens Ln | Cohasset |
| Holmes, Oliver Wendell Mall | Boston Common | Boston |
| Chandler, Elbridge H. House | 58 Evergreen St | Kingston |
| Not Named in Database | 6 Studley Royal | Scituate |
| Duffy, Arthur J. Quonset Hut | 22 White St | Duxbury |
| Not Named in Database | 8 Norway Rd | Milton |
| Not Named in Database | 412 East Eighth St | Boston |
| Not Named in Database | 315 Freeport St | Boston |
| Gustafson House | 124 Grampian Way | Boston |
| Beacon Chambers | 15-25 Myrtle St | Boston |
| Not Named in Database | 50 Joy St | Boston |
| House of the Angel Guardian Dormitory - Convent | 350 South Huntington Ave | Boston |
| Camp Wonderland Cabin | 186 Massapoag Ave | Sharon |
| Color Sweep | Seabeds Way | Needham |
| Tinkham, Dr. G. W. House | 15-17 Front St | Weymouth |
| Not Named in Database | 6 Norman Todd Ln | Cohasset |
| Sweetser, Gen. Leroy E. Circle West Access Ramp | Revere Beach Pkwy | Everett |
| Not Named in Database | 600 Mystic Valley Pkwy | Somerville |
| Not Named in Database | 712 Mystic Ave | Somerville |
| Stevens, Edward L. House | 41 Stevens Ln | Cohasset |
| Ross, William F. House | 119 Russell Ave | Watertown |
| Wolfson, Louis House | 7 Cedar Park Rd | Sharon |
| Talbot, Edmund H. House | 14 Highland St | Sharon |
| Not Named in Database | 590 Harvard St | Boston |
| Carr, M. W. and Company Factory - Building #6 | 63 Gorham St | Somerville |
| Not Named in Database | 66 Reedsdale Rd | Milton |
| Shepard, James S. Stable | 270 Washington St | Canton |
| Robinson, Herbert D. House | 31 Alberta Rd | Brookline |
| Rosendfield, William H. House | 52 Alberta Rd | Brookline |
| Not Named in Database | 100 Shaw Rd | Brookline |
| Daniels, Joseph A. House | 133 Shaw Rd | Brookline |
| Hendriks, P. T. House | 95 Medford St | Arlington |
| Wellington, Dr. Timothy House | 86 Pleasant St | Arlington |
| Mystic Valley Parkway - Medford Street Rotary | Mystic Valley Pkwy | Arlington |
| Waltham Manufacturing Company Worker Housing | 266-274 River St | Waltham |
| Holian Apartment House | 260 Massachusetts Ave | Arlington |
| Winslow, E. R. House | 314 Elliot St | Newton |
| Leahy, John House | 89 Pearl St | Newton |
| Not Named in Database | 102 Pearl St | Newton |
| Whitman, Samuel P. House | 39 Jefferson St | Newton |
| Not Named in Database | 6 Willard St | Newton |
| Not Named in Database | 18 Barnes Rd | Newton |
| Eaton, Nathaniel House | 125 Grasmere St | Newton |
| Landreth, Clarence House | 190 Tremont St | Newton |
| March, Anne E. House | 55 Arlington St | Newton |
| Welch, Michael House | 221 Chapel St | Newton |
| City Stables | 91 Auburndale Ave | Newton |
| Upham, Edward House | 413 Cherry St | Newton |
| Burditt, James Reed - Thorndike, Henry A. House | 45 Islington Rd | Newton |
| Not Named in Database | 1838 Washington St | Newton |
| Page, Augusta House | 52 Page Rd | Newton |
| Not Named in Database | 116 Harvard St | Newton |
| Hayes, Mrs. J. W. House | 355 Cabot St | Newton |
| Bridgham, Precott C. House | 15 Dale St | Newton |
| Estes, Dana House | 106 Algonquin Rd | Newton |
| Stanley, Freeland O. House | 50 Green Pk | Newton |
| Reed, Henry H. House | 21 Rice St | Newton |
| Fernald, Fred House | 529 Ward St | Newton |
| Bail, Lizzie House | 1025 Walnut St | Newton |

| HISTORIC SITE NAME | ADDRESS | TOWN NAME |
|---|---|---|
| Nonantum Branch Library | 144 Bridge St | Newton |
| Lincoln - Eliot School | 191 Pearl St | Newton |
| Allen, Kinsley - Hurd, Lewis House | 1224 Boylston St | Newton |
| Pettee Textile Machine Shops Worker Housing | 336 Elliot St | Newton |
| Rice, George H. House | 179 Moffat Rd | Newton |
| Felton, Fredrick House | 86 Prince St | Newton |
| Winsor, Edward House | 391-393 Hammond St | Newton |
| Not Named in Database | 830 Commonwealth Ave | Newton |
| Not Named in Database | 11 Monadnock Rd | Newton |
| Not Named in Database | 121 Monadnock Rd | Newton |
| Not Named in Database | 23 Converse Ave | Newton |
| Not Named in Database | 51 Stony Brae Rd | Newton |
| Not Named in Database | 30 Sheldon Rd | Newton |
| Not Named in Database | 186 Oliver Rd | Newton |
| Not Named in Database | 2061 Commonwealth Ave | Newton |
| Estabrook, Harold K. House | 92 Reservoir Ave | Newton |
| Ford, Wendell B. House | 24 Hancock St | Newton |
| Not Named in Database | 660 Saw Mill Brook Pkwy | Newton |
| Not Named in Database | 70 Spiers Rd | Newton |
| Not Named in Database | 69 Maynard St | Newton |
| Not Named in Database | 7 Walden St | Newton |
| U. S. Post Office - Newtonville Village Branch | 897 Washington St | Newton |
| Not Named in Database | 46 Converse Ave | Newton |
| Not Named in Database | 16 Lewis St | Newton |
| Not Named in Database | 27 Laudholme Rd | Newton |
| Masonic Building | 456-460 Newtonville Ave | Newton |
| Not Named in Database | 26 Philmore Rd | Newton |
| Not Named in Database | 37 Selwyn Rd | Newton |
| Not Named in Database | 80 Selwyn Rd | Newton |
| Not Named in Database | 55-57 Louise Rd | Newton |
| Not Named in Database | 56 North St | Newton |
| Not Named in Database | 33 Bencliffe Cir | Newton |
| Not Named in Database | 70 Stanley Rd | Newton |
| Jones, Vaughn - Fay, Richard S. Double House | 132-134 Cornell St | Newton |
| McNamara, Jeremiah House | 172 Chapel St | Newton |
| Not Named in Database | 55 Lincoln Rd | Newton |
| Rollins, Fitzhugh S. House | 15 Otis Pk | Newton |
| Soule, George E. House | 3 Bowdoin St | Newton |
| Turner, Fred W. House | 45 Orchard Ave | Newton |
| Not Named in Database | 882 Commonwealth Ave | Newton |
| Davis, Maria H. Apartment House | 2 Candor Pl | Boston |
| Not Named in Database | 54 Audubon Rd | Milton |
| Not Named in Database | 57 Winthrop St | Milton |
| Not Named in Database | 8 Chilton Pk | Milton |
| Not Named in Database | 15 Cibel Path | Newton |
| Not Named in Database | 35 June Ln | Newton |
| Not Named in Database | 326 Hanover St | Boston |
| Cohen, Ida Building | 6 Margaret St | Boston |
| Mount Auburn Cemetery - Bowditch Columbarium | 580 Mount Auburn St | Watertown |
| Not Named in Database | 1-5 Stoughton St | Boston |
| Not Named in Database | 1691 Commonwealth Ave | Boston |
| Hazelmere Cottage | 95 Hatherly Rd | Scituate |
| Winslow Cemetery - Vicker, Elizabeth Sarah Gravestone | Winslow Cemetery Rd | Marshfield |
| Curtis, Francis J. - Wade, William W. and Susan T. House | 2 Chester Ave | Medford |
| Fiske, Marcus M. House | 126 Newton St | Weston |
| Locatelli Block Addition | 65-89 Leonard St | Belmont |
| Ellis, John W. House | 38 Raleigh Rd | Belmont |
| Not Named in Database | 3 Brigham St | Boston |
| Johnson, B. House | 227 Webster St | Boston |
| Not Named in Database | 10 Crawford St | Randolph |
| Not Named in Database | 5 Sunset Dr | Randolph |
| Not Named in Database | 4 North Main St | Brockton |
| Not Named in Database | 234 Eliot St | Milton |
| Smalley, Berton and Cora House | 22 Spafford Rd | Milton |
| Vogel Garage | 38-40R Hartwell St | Boston |

| HISTORIC SITE NAME | ADDRESS | TOWN NAME |
|---|---|---|
| Cruikshank, William G. House | 14-16 Nazing St | Boston |
| Tasker, Hyman Garage | 72R Cheney St | Boston |
| Not Named in Database | 44 North Main St | Easton |
| Walpole Furnace Dam | Lincoln Rd | Norfolk |
| Posner, Harry and Hannah - Wood, Lt. Col. Norton E. and Emily House | 18 Colbourne Cresc | Brookline |
| Goodman, Fannie - Kartun, Harvey and Esther House | 154 University Rd | Brookline |
| I-95 Ramp over I-95 | I-95 | Canton |
| Smith, Nathan G. and Julia Frances House | 61 Saint James St | Boston |
| Crosby, Patrick Row House | 3 Walnut Ct | Boston |
| East Nilsson Street Bridge | East Nilsson St | Brockton |
| Douglas, Gov. William L. House | 306 West Elm St | Brockton |
| Not Named in Database | 12 Bartlett St | Brockton |
| Brockton City Farm Stone Dairy Garage | 250 Thatcher St | Brockton |
| Saint John's Episcopal Church - Dean Junior College | 61 School St | Franklin |
| Walker, Henry A. House | 11 Phillips St | Medway |
| Claflin, W. B. House | 8 Claflin Pl | Hopkinton |
| Gardner, George Peabody - Colleary, John House | 25 Latisquama Rd | Southborough |
| Reed, Lydia A. Cottage | 320 Mount Wayte Ave | Framingham |
| Lewis, Emily J. Cottage | 86 Hunting Ln | Sherborn |
| Tarbox House | 4 Warren Pl | Framingham |
| Vokes Theater | 97 Boston Post Rd | Wayland |
| Demmon, Daniel - Morrison, Fannie House | 235 Wellesley St | Weston |
| NY, NH & H Railroad Bridge (Milepost #44.71) | Rt 1 | Foxborough |
| Babbitt, Willard House | 86 Winter St | Norwood |
| Sumner, Newman House | 285 Nahatan St | Norwood |
| Dry Pond Cemetery | Plain St | Stoughton |
| McKendry House | 2138 Washington St | Canton |
| Snow, Jedediah H. House | 98 Centre St | Dover |
| Wisner, A. L. House | 76 Crest Rd | Wellesley |
| Not Named in Database | 124 Forest St | Wellesley |
| Fales, Frank House | 253 Glen Rd | Weston |
| Not Named in Database | 83 Lake Shore Dr | Westwood |
| Not Named in Database | 48 Fayette St | Watertown |
| Eaton, Col. Luther House - Purgatory Farm | 474 Canton St | Westwood |
| Pierce, Jacob House | 255 Clinton Rd | Brookline |
| Not Named in Database | 39 Northbourne Rd | Boston |
| Bowditch, William I. Coachman's House | 224 Tappan St | Brookline |
| Linden Square | Linden Pl | Brookline |
| Smithfield Manufacturing Company Worker Housing | 11-13 Knight St | Boston |
| New England Hospital for Women and Children | 55 Dimock St | Boston |
| Pratt, W. H. N. House | 39 Waumbeck St | Boston |
| Spaulding, Juliette N. House | 29 Melville Ave | Boston |
| Not Named in Database | 25 Delano Pk | Boston |
| Not Named in Database | 60 Sudan St | Boston |
| Thomas, Richardson Homestead | 336 Washington St | Belmont |
| Not Named in Database | 7 Phillips Pl | Cambridge |
| Parsons, John House | 96 Lexington St | Somerville |
| Not Named in Database | 41 Cunard St | Boston |
| Thomas - Pierce Apartment Building | 111 Gainsborough St | Boston |
| Not Named in Database | 76 Copeland St | Boston |
| Bradley, R. S. House | 197 Marlborough St | Boston |
| Not Named in Database | 31 Greenwich Ct | Boston |
| Not Named in Database | 102 Warren St | Boston |
| Not Named in Database | 283 Shawmut Ave | Boston |
| Upham, George House | 109 Beacon St | Boston |
| Pope, Fred House | 313 Beacon St | Boston |
| Head, Charles House | 412 Beacon St | Boston |
| Police Headquarters and Lock Houses | Embankment Rd | Boston |
| Saint Adalbert Roman Catholic Church | 1446 River St | Boston |
| Shepard Norwell Company Building | 131-134 Tremont St | Boston |
| Banks, Nathaniel P. Statue | Beacon St | Boston |
| Stone Bridge | South St | Boston |
| Coughlan, Francis G. Multi-Family House | 8-10 Summer St | Boston |
| Not Named in Database | 80 Fargo St | Boston |

| HISTORIC SITE NAME | ADDRESS | TOWN NAME |
|---|---|---|
| Rice, Jennie Double House | 22-24 Aldie St | Boston |
| Not Named in Database | 115-117 Water St | Boston |
| Fallon, William F. Commercial Block | 701-705 Centre St | Boston |
| Not Named in Database | 106 Fulton St | Boston |
| Varney, Shadrach House | 3 Dexter Row | Boston |
| Not Named in Database | 60 Beacon St | Chelsea |
| Alger, James - Drury, Otis House | 345 South Elm St | West Bridgewater |
| Keith, Vassel House | Grove St | Bridgewater |
| Bridgewater Iron Mfg. Company Worker Housing | 31 Bolton Pl | Bridgewater |
| Churchill, Levi House | 298 Central St | East Bridgewater |
| Randolph Third Meeting House | 31 North St | Randolph |
| White, Col. Simeon House | 145 North Franklin St | Holbrook |
| Not Named in Database | 665 Main St | Hanover |
| Merritt, Jonathan and Joseph House | 48 Central St | Norwell |
| Not Named in Database | 86 Granger St | Quincy |
| Fitzgerald, Edmund B. House | 563 Furnace Brook Pkwy | Quincy |
| Masonic Temple | 1156 Hancock St | Quincy |
| Tilton, Charles B. House | 31 Marginal Rd | Quincy |
| Not Named in Database | 54 Russell Pk | Quincy |
| Rosen Houses | 116-118 Shurtleff St | Chelsea |
| Kennedy, John House | 24 Short St | Cohasset |
| Cohasset Central Cemetery - Bates, Hattie Marker | 25 Joy Pl | Cohasset |
| Independence Fire Engine Company Station | 24 South Main St | Cohasset |
| Macewan, James David Garage | 8 Charles St | Natick |
| Charlestown Navy Yard - Dry Dock 5 | Navy Yard | Boston |
| Bisbee House | 15 Sylvia Pl | Kingston |
| Neponset Valley Parkway - Segment Two Median | Neponset Valley Pkwy | Milton |
| Not Named in Database | 39 West Plain St | Wayland |
| Cook, Samuel House | 43 Grove St | Scituate |
| Moorhouse, Henry L. Workshop - Garage | 355 Plymouth St | East Bridgewater |
| Not Named in Database | 11 Meredith Cir | Milton |
| Not Named in Database | 432 Eliot St | Milton |
| Williams, John W. House | 18 Dedham St | Canton |
| Gardner, Henry H. House | 73 Tiffany Rd | Norwell |
| Pollard, Ralph L. House | 27 Pleasant St | Sharon |
| Not Named in Database | 16-18 Playstead Rd | Boston |
| Kem, Frederick Tenement Building | 151-151A Charles St | Boston |
| Prince, John T. House | 17 Joy St | Boston |
| Lincoln, Joseph - Stoddard, Hezekiah House | 12 Pinckney St | Boston |
| West Roxbury Parkway - Lt. Gottwald Monument | West Roxbury Pkwy | Boston |
| Hooper, William L. House | 124 Professor's Row | Somerville |
| Hersey, John W. House | 65 Revere Rd | Quincy |
| Not Named in Database | 42 Brigham St | Watertown |
| Cedarholm Farm | 48 Elm St | Canton |
| Howe, Frank House | 281 North Main St | Natick |
| Amory, Charles Bean - Kimball, Thatcher R. Barn | 868 Brush Hill Rd | Milton |
| Men of Kent Cemetery - Barker, Hannah Marker | Meeting House Ln | Scituate |
| Not Named in Database | 134-136 Allen St | Braintree |
| Gould, S. House | 279 Hayden Rowe St | Hopkinton |
| Not Named in Database | 151 Main St | Medway |
| Cary, William Hiram - Barton, Albert W. House | 110 Village St | Medway |
| Ware, Josiah Tavern | Main St | Norfolk |
| Not Named in Database | 246 Pleasant St | Millis |
| Geraway, H. House | 12 Pleasant St | Southborough |
| Bigelow, Capt. David House | 9 State St | Framingham |
| Congregation Ezrath Israel Synagogue | 333 Bryant St | Malden |
| O'Connell Rental House | 55 Howe St | Marlborough |
| Nelson, Robert House | 208 South Main St | Sherborn |
| Not Named in Database | 740 Boston Post Rd | Weston |
| Not Named in Database | 21 Walnut St | Foxborough |
| Cheney, Priscilla House | 48 South St | Medfield |
| York District Schoolhouse #4 | 301 York St | Canton |
| Not Named in Database | 2 Roanoke Rd | Wellesley |
| Holt, F. H. House | 13-15 Hampden St | Wellesley |
| Babson's Reports Building | 10 Laurel Ave | Wellesley |

| HISTORIC SITE NAME | ADDRESS | TOWN NAME |
|---|---|---|
| Not Named in Database | 32 Arlington Rd | Wellesley |
| Cloyes, George House | 7 Crescent St | Wellesley |
| Not Named in Database | 25 Stafford Rd | Westwood |
| Upham, Marshall L. House | 207 Newton St | Weston |
| Benedict, George House | 46 Welch Rd | Brookline |
| Mealey, Patrick House | 61 White Pl | Brookline |
| Twitchell, Ginery House | 40 Kent St | Brookline |
| Not Named in Database | 32 Eldridge Rd | Boston |
| Rich, Dwight B. House | 247 Fairmount Ave | Boston |
| Peters, Francis A. House | 64 Sigourney St | Boston |
| Not Named in Database | 6 Thwing St | Boston |
| Whittemore, Charles W. House | 23 Whittemore St | Boston |
| Not Named in Database | 63 Forest St | Boston |
| Not Named in Database | 14 Saint Marks Rd | Boston |
| Whitman, Edward W. - Rogers, William Double House | 13-14 Thomas Pk | Boston |
| Not Named in Database | 45 Elton St | Watertown |
| Knowlton, Albion Row House | 1073-1081 Beacon St | Brookline |
| Saint Paul Realty Trust Building | 1243 Beacon St | Brookline |
| Stevens, F. H. - Avery, George Alden House | 105 Stedman St | Brookline |
| Bacon, Clifton House | 27 Chester St | Somerville |
| Metcalf, Lydia House | 41 Winthrop St | Cambridge |
| Not Named in Database | 107 Auburn St | Cambridge |
| Not Named in Database | 87 Cherry St | Cambridge |
| Not Named in Database | 35 Cunard St | Boston |
| Emery, M. E. Row House | 12 Symphony Rd | Boston |
| Not Named in Database | 507-509 Medford St | Somerville |
| Not Named in Database | 520-530 Boylston St | Boston |
| Kendall, Henry C. House | 59 Belle Ave | Boston |
| Kennedy's Building | 26-38 Summer St | Boston |
| Fifty Milk Street | 50 Milk St | Boston |
| Dow, Moses A. Town House | 36 Harvard St | Boston |
| Not Named in Database | 1030 Washington St | Boston |
| Not Named in Database | 701 Washington St | Boston |
| Angell, George Thorndike Memorial Fountain | Post Office Sq | Boston |
| Chase, Charles Building | 161-163 High St | Boston |
| McIntyrne, Robert House | 25 Sheafe St | Boston |
| Seavey, William House | 278 Bunker Hill St | Boston |
| Donovan, James Shoe Company Engine House | 210 Broadway | Everett |
| Frohwitter House | 150 Auburn St | Bridgewater |
| Hopkins, Nathan House | 85 West Water St | Rockland |
| Pratt, Nathaniel House | 818 Union St | Rockland |
| Not Named in Database | 738 Main St | Hanover |
| Stockbridge, Benjamin and Mary C. Crocker - David and Sarah B. Crocker Double House | 183-185 Washington St | Hanover |
| Cooper, Rev. Joab Goldsmith and Catherine McQueen House | 94 Oakland Ave | Hanover |
| McFarland Hardware Store | 9 Brook St | Quincy |
| Roth, Elmer C. House | 140 President's Ln | Quincy |
| Higgins, William J. Three Decker | 73 Farragut Rd | Boston |
| Not Named in Database | 46 Cedar St | Weymouth |
| Boston Army Supply Base - Building 53 | 306 Northern Ave | Boston |
| Not Named in Database | 38R Monmouth St | Boston |
| Lynch, Patrick House | 11 Library | Chelsea |
| Corthell, John King House | 4 Leavitt St | Hingham |
| Not Named in Database | 25-29 Main St | Hingham |
| Not Named in Database | 152 Summer St | Hingham |
| Naun, Dr. George W. House | 271 South Main St | Cohasset |
| Tripp, James M. Wheelwright Workshop | 201 Main St | Kingston |
| Hunt, Oscar C. House | 93 Washington St | Duxbury |
| Not Named in Database | 661 Washington St | Duxbury |
| Tilden, Charles L. Store | 540 Pleasant St | Marshfield |
| Holmes, Gershom House | 88 Powder Point Ave | Duxbury |
| Craig, Thomas J. Garage | 199 Aspinwall Ave | Brookline |
| Massassoit Marker | 355 Plymouth St | East Bridgewater |
| Not Named in Database | 44 Hurlcroft Rd | Milton |
| Not Named in Database | 40 Rustlewood Rd | Milton |

| HISTORIC SITE NAME | ADDRESS | TOWN NAME |
|---|---|---|
| Not Named in Database | 139 Blue Hills Pkwy | Milton |
| Not Named in Database | 47 Dean Rd | Weston |
| Hatch, Israel House | 66 Tiffany Rd | Norwell |
| Not Named in Database | 34 G St | Boston |
| Not Named in Database | 8 Story St | Boston |
| McBeath House | 223 Savin Hill Ave | Boston |
| Not Named in Database | 10 Savin Hill Ct | Boston |
| Williamson, Charles House | 88 Mount Blue St | Norwell |
| War Memorial Park - Sunken Garden | River St | West Bridgewater |
| Not Named in Database | 215 Exchange St | Millis |
| Hale, Matthew - Parker, William Stanley House | 148 Mount Vernon St | Boston |
| Not Named in Database | 7 Summer St | Medford |
| Not Named in Database | 15-17 Liberty Ave | Medford |
| Baker, Phineus Howard House | 53 Billings St | Sharon |
| Chapin, Edward House | 62 Glendale Rd | Sharon |
| Dixon, Arthur House | 32-34 Priest Rd | Watertown |
| Not Named in Database | 204 Northampton St | Boston |
| Lobdell, Ebenezer Barn | 114 County Rd | Plympton |
| Eustis, William Ellery Channing Garage | 1426 Canton Ave | Milton |
| Duncan, Robert K. House | 85 Brewster Rd | Cohasset |
| Williams, N. A. House | 330 Village St | Medway |
| Episcopal Church of the Advent | 28 Pleasant St | Medfield |
| Davis, J. House | 24 Proctor St | Hopkinton |
| Boland Pumping Station | Northborough Rd | Southborough |
| Not Named in Database | 60 Breakneck Hill Rd | Southborough |
| Eames House | 38 East St | Hopkinton |
| Not Named in Database | 154 Hildreth St | Marlborough |
| Pratt, Wellington H. House | 40-44 Alexander St | Framingham |
| Maloof House | 1051 Waverly St | Framingham |
| Paine, Nelson House | 200 Chauncy St | Mansfield |
| Adams, Daniel House | 428 Main St | Medfield |
| Stoughton Water Works | 1704 Central St | Stoughton |
| Revere, Paul and Son Copper Rolling Mill | 104 Revere St | Canton |
| Tower Court - Wellesley College | Central St | Wellesley |
| Morse, Frank G. House | 85 Washington St | Wellesley |
| Not Named in Database | 117 Edmunds Rd | Wellesley |
| Not Named in Database | 222 Washington St | Westwood |
| Not Named in Database | 22 Chestnut St | Dedham |
| Not Named in Database | 64 Wellesley St | Weston |
| Atlas Chemical Company | 234 Calvary St | Waltham |
| Strand Theater | 43-47 Galen St | Watertown |
| Not Named in Database | 710 Metropolitan Ave | Boston |
| Butler House | 1 Seymour St | Boston |
| Weld, William Estate Cottage | 9 Newton St | Brookline |
| Sklaver, Goldie House | 7 Chilton St | Brookline |
| Whittier, Francis F. House | 44 Francis St | Brookline |
| Metropolitan District Commission Stable | Hillside St | Milton |
| Jeffries, J. Amory House | 51 Columbine Rd | Milton |
| Not Named in Database | 124-132 Glenville Ave | Boston |
| Clark, William R. Town House | 63 Coleman St | Boston |
| Not Named in Database | 9 Guildford St | Boston |
| Richardson, Henry House | 24 Richardson St | Belmont |
| Not Named in Database | 5-7 Concord Ave | Belmont |
| Downes, Frances H. House | 58 Eliot St | Boston |
| Sands, M. Winslow House | 32 Agassiz St | Cambridge |
| Agassiz Road Gate House | Agassiz Rd | Boston |
| Whitney, Henry M. Row House | 74 Saint Stephen St | Boston |
| Not Named in Database | 26 Worcester Sq | Boston |
| Bean, Ivory Building | 245 West Newton St | Boston |
| Not Named in Database | 189 Warren Ave | Boston |
| Not Named in Database | 4 Dartmouth Pl | Boston |
| Not Named in Database | 29 Winter St | Cambridge |
| Factory Buildings Trust Industrial Building #5 | 249-255 A St | Boston |
| Massachusetts General Hospital - Bulfinch Building | Fruit St | Boston |
| Longfellow Building | 4-8 Franklin St | Boston |

| HISTORIC SITE NAME | ADDRESS | TOWN NAME |
|---|---|---|
| Shapleigh, J. House | 222 Newbury St | Boston |
| Quincy Market - North Market Building | 300-399 Faneuil Hall Marketplace | Boston |
| Not Named in Database | 54 Chandler St | Boston |
| Wheaton, Timothy Building | 779 East Fifth St | Boston |
| Saint Joseph's Roman Catholic Church | Bucknam St | Everett |
| Mitchell Block | 40 Central Sq | Bridgewater |
| Pratt - Andrews House | High St | Bridgewater |
| Kingman, Francis Double House | 85 Plymouth St | East Bridgewater |
| Chevigne18y, Charles House | 120 Union St | Holbrook |
| Perry, Alonzo W. House | 115 Union St | Rockland |
| Edson, Lurana - Noyes, Ira House | 237 Rockland St | Abington |
| Not Named in Database | 42 Pond St | Weymouth |
| Mitchell, L. House | 1064 Pleasant St | Weymouth |
| Thomas House | 848 Main St | Hanson |
| Plymouth County Hospital Administrative/Ward Bldg. | High St | Hanson |
| Pool House, Old | 306 Liberty St | Rockland |
| Not Named in Database | 262 Webster St | Hanover |
| Peterson, Carl House | 101-103 Glendale Rd | Quincy |
| Not Named in Database | 25-27 Woodward Ave | Quincy |
| Vaughan - Richardson, Maynard A. House | 81-83 Washington Ave | Winthrop |
| Not Named in Database | 53 Lafayette Ave | Hingham |
| Bornheim, Henry House | 706 Jerusalem Rd | Cohasset |
| Wadleigh Park | Jerusalem Rd | Cohasset |
| Onwood, Malcolm House | 404 Jerusalem Rd | Cohasset |
| Government Island - Road Network | Border St | Cohasset |
| Ewer House | 81 Spooner Rd | Brookline |
| Wachusett Aqueduct | Wachusett Aqueduct | Southborough |
| Baker, P. Barn | 641 Summer St | Duxbury |
| Webster House | 101 Careswell St | Marshfield |
| Not Named in Database | 46 Dreamwold Rd | Scituate |
| Hoyt, Charles C. House | 186 Tappan St | Brookline |
| Butler, Edward P. House | 171 Main St | Wayland |
| Whitmarsh, E. House | 989 Central St | East Bridgewater |
| Not Named in Database | 39 Pillon Rd | Milton |
| Fuller, Gov. Alvan T. House | 74-76 Cross St | Malden |
| Daniels, Adams Batts and Wick Factory House #1 | 17 Lawrence St | Norfolk |
| Cushing, Z. House | 25 Washington St | Norwell |
| Stoddard, James E. House | 22 High St | Norwell |
| Bryant Case and Company Shoe Factory Engine House | 19 Highland Ave | Randolph |
| Not Named in Database | 178 Warren St | Randolph |
| Bowen, H. B. House | 502 East Fourth St | Boston |
| Not Named in Database | 6 Seaview Terr | Boston |
| Whittier, Seth - Federhen, John Jr. House | 30 Irving St | Boston |
| Roath, Charles House | 55 Pinckney St | Boston |
| Boston University - Marsh Chapel | 735 Commonwealth Ave | Boston |
| South Boston Sea Wall | Fort Point Channel | Boston |
| Oak Hill Cemetery - Benedict, Olive Marker | Hartford Ave | Bellingham |
| Not Named in Database | 135 Peach St | Walpole |
| Saint Ann's Roman Catholic Church | 339 Medford St | Somerville |
| Spring Brook Cemetery - Allen, Samuel Marker | Spring St | Mansfield |
| Wellesley Municipal Light Plant Substation | 1 Municipal Way | Wellesley |
| Baker, John R. House | 41 Brook Rd | Sharon |
| Shaw, Henry G. Storage Shed | 228 Main St | Plympton |
| Not Named in Database | 110 Livermore St | Boston |
| Not Named in Database | 34 Norton St | Braintree |
| French, Azel R. House | 144 Franklin St | Braintree |
| Mann - Drinkwater House | 63 West St | Braintree |
| Not Named in Database | 25 Wilson St | Braintree |
| Not Named in Database | 8-10 Vinton Ave | Braintree |
| Gogin, Thomas House | 7 Dexter St | Boston |
| Mullon, J. House | 205 Hayden Rowe St | Hopkinton |
| Clark, Sewall J. House | 7 Winthrop St | Medway |
| Saint Mary's Roman Catholic Church | Washington St | Holliston |
| Bullard Farm Wood Lot | 7 Bullard Ln | Holliston |
| Perry, Ezra House | 59 Front St | Hopkinton |

| HISTORIC SITE NAME | ADDRESS | TOWN NAME |
|---|---|---|
| Marlboro Electric Light Company | 82 Florence St | Marlborough |
| Not Named in Database | 36-38 Main St | Marlborough |
| Sudbury Aqueduct Gaging Chamber | Leland St | Framingham |
| Burke, Thomas Barn | 43 Goulding St | Sherborn |
| West Street Bridge over Conrail | West St | Walpole |
| Harmony Hall | 8R Poquanticut Ave | Easton |
| Not Named in Database | 432 Center St | Easton |
| Wilder, Charles T. Barn | 211 Washington St | Wellesley |
| Stanwood, Frederick House | 323 Washington St | Wellesley |
| Cole, James House | 15 Clover St | Belmont |
| Kerrigan, James House | 564 Heath St | Brookline |
| Loring - Greenough House | 12 South St | Boston |
| Olmsted Park - Willow Pond Footbridge | Willow Pond | Boston |
| Not Named in Database | 68 Davis Ave | Brookline |
| Not Named in Database | 18-20 Virginia St | Milton |
| Hardcastle, William Three-Family House | 25 Wigglesworth St | Boston |
| Smith, Willilam T. House and Cigar Shop | 60 Pleasant St | Boston |
| Nawn, H. P. Three Family House | 89 Munroe St | Boston |
| Boston Wharf Company Warehouse | 15 Channel Center St | Boston |
| Rawson, Elbridge House | 93 Toxteth St | Brookline |
| Soldiers Field Park Apartments | Soldiers Field Rd | Boston |
| Dexter, Anson House | 27R Eliot St | Boston |
| Not Named in Database | 138 Brattle St | Cambridge |
| Bertram Hall | 53 Shepard St | Cambridge |
| Cambridge Police Station | 31-33 Church St | Cambridge |
| Lechmere Square Streetcar Station | Cambridge St | Cambridge |
| Not Named in Database | 11 Williams Ct | Somerville |
| Fuller, Robert House | 79 Norfolk St | Cambridge |
| Beckler, D. W. House | 306 Marlborough St | Boston |
| Boston Knitting Mill - Cambridge Rubber Company | 10-12 Beacon St | Somerville |
| South Congregational Unitarian Church | 15 Union Park St | Boston |
| Not Named in Database | 1 Lawrence St | Boston |
| Fay, E. H. House | 486 Beacon St | Boston |
| Not Named in Database | 345 Bowdoin St | Boston |
| Saint John's Episcopal Church Chapel | 27 Devens St | Boston |
| Corcoran Building | 394 Washington St | Boston |
| Not Named in Database | 51-59 Causeway St | Boston |
| Taylor, Dolphin D. House | 48 Baldwin St | Boston |
| Western Electric Co. Electrical Supplies Building | 385 Summer St | Boston |
| Not Named in Database | 92 Trenton St | Boston |
| Not Named in Database | 98 Chandler St | Boston |
| Golden Stairs | Ruth St | Boston |
| Not Named in Database | 15 Beacon St | Chelsea |
| Mount Prospect Cemetery | Mount Prospect St | Bridgewater |
| First Parish Church Ceramic Wall and Mural | 234 Central St | East Bridgewater |
| Harris, Silas House | 544 Central St | East Bridgewater |
| Not Named in Database | 23 Lake St | Kingston |
| Hoxie House | 119 Center St | Hanover |
| Saunders, William L. House | 47 Bradford St | Quincy |
| McAnarney, Jeremiah J. House | 36 Adams St | Quincy |
| Not Named in Database | 120 Putnam St | Quincy |
| Not Named in Database | 130 Hawthorne St | Weymouth |
| East Boston Tunnel - Third Rail Tunnel | Maverick Sq | Boston |
| Evans, Frank House | 57 Bayswater St | Boston |
| Johnson, L. - Haley, John House | 74 Birch Rd | Winthrop |
| Green, Jeremiah House | 90 Highland Ave | Winthrop |
| Not Named in Database | 12 Hersey St | Hingham |
| Not Named in Database | 20 Maple St | Hingham |
| Thaxter, John House | 70 South St | Hingham |
| Thayer, Albert E. House | 30 Lincoln St | Hingham |
| Lincoln Trust Company | 11 Fearing Rd | Hingham |
| Stephenson, Luther Jr. House | 14 Water St | Hingham |
| Not Named in Database | 59 Manomet Ave | Hull |
| Child, Richard Washburn - Eaton, Robert K. House | 117 Beechwood St | Cohasset |
| Sweetser, Frank Carriage Barn | 37 Warren St | Brookline |

| HISTORIC SITE NAME | ADDRESS | TOWN NAME |
|---|---|---|
| Not Named in Database | 63 Franklin St | Brookline |
| Springer, Joseph House | 108 Sumner St | Milton |
| Millis Company Double Worker Housing | 909-911 Main St | Millis |
| Morse, R. T. House | 166 Exchange St | Millis |
| Not Named in Database | 815 High St | Dedham |
| Caruso, Emilio D. House | 28 Hillside Dr | Cohasset |
| Collins Building | 213-217 Washington St | Boston |
| Flink, Israel Building | 35 Myrtle St | Boston |
| Saint Mary's Roman Catholic Parochial School | 46 Boston St | Boston |
| Middleby, Joseph Jr. Warehouse | 337-347 Summer St | Boston |
| Deco Panels | 14-48 Holland St | Somerville |
| Dimmick, Calvin House | 69-71 Beacon St | Somerville |
| Odermatt, Alfred G. House | 2 Norman Todd Ln | Cohasset |
| Revere Beach Parkway | Revere Beach Pkwy | Everett |
| Spring Brook Cemetery - Granite Sign | Spring St | Mansfield |
| Ames Shovel and Tool Company Steam Hammer Shop | 28 Main St | Easton |
| Jones, William - Acton, John House | 163 Myrtle St | Ashland |
| Kriss, Louis G. - Morgan, Anne House | 23 Beacon St | Natick |
| Fiske, Henry G. House | 66 Walnut St | Natick |
| Sibley, George House | 10 Lyman Rd | Brookline |
| Michelson, Leo House | 17 Kensington Cir | Brookline |
| Hollis, Hellen House | 464 Newton St | Brookline |
| Not Named in Database | 226 Reservoir Rd | Brookline |
| Hancock Village Duplex | 93-101 Gerry Rd | Brookline |
| Hancock Village Duplex | 182-190 Gerry Rd | Brookline |
| Hancock Village Duplex | 183-191 Gerry Rd | Brookline |
| Fanger, Max House | 105 Woodcliff Rd | Brookline |
| Goodwin, Ronald H. House | 192 Pond St | Cohasset |
| Wyman, Franklin House | 135 Lake St | Arlington |
| Cutter, Cyrus House | 21 Webster St | Arlington |
| Not Named in Database | 62 Orvis Rd | Arlington |
| Waltham Training School for Nurses | 764 Main St | Waltham |
| Bacon, Joseph Newman - Lawn, William F. House | 79 Pearl St | Newton |
| Ayers, Nathaniel Boarding House | 12 Waban St | Newton |
| Not Named in Database | 169 Park St | Newton |
| Lambert Fountain | 170 Chestnut St | Newton |
| Behan, William House | 316 California St | Newton |
| Connor House | 77-79 Dalby St | Newton |
| O'Brien, Patrick House | 75 Crafts St | Newton |
| Nickerson, James H. House | 37 Elm St | Newton |
| Bond, Edward P. House | 13 Elm St | Newton |
| Barker, Eugene W. House | 68-70 Elm St | Newton |
| Not Named in Database | 66 Prospect St | Newton |
| Clapp, Cliff R. House | 49 Temple St | Newton |
| Haynes, George H. House | 17 Eden Ave | Newton |
| Hill, Thomas House | 147 Hancock St | Newton |
| Byers, Joseph House | 162 Lowell Ave | Newton |
| Baldwin, Thomas G. House | 731 Washington St | Newton |
| Not Named in Database | 88 Harvard St | Newton |
| Abbott, Curtis House | 9-11 Claflin Pl | Newton |
| Bush, Henry S. House | 214 Beacon St | Newton |
| Druce, Vincent House | 550 Beacon St | Newton |
| Newton - Wellesley Hospital - Bray, Mellen Ward | 2014 Washington St | Newton |
| Stedman, Ellis C. - Leland, Luther Erving House | 2072 Washington St | Newton |
| Stewart, Frank H. House | 41 Montvale Rd | Newton |
| Conwell, Russell H. House | 102 Herrick Rd | Newton |
| Fisher, Gurdon R. House | 28 Lakewood Rd | Newton |
| Brookline Street, 215 | 215 Brookline St | Newton |
| Not Named in Database | 303 Nahanton St | Newton |
| Nickelson, James House | 35 Oak St | Newton |
| Not Named in Database | 141 Prince St | Newton |
| Not Named in Database | 40 Hartford St | Newton |
| Hood, Arthur N. House | 326 Hammond St | Newton |
| Not Named in Database | 35 Church St | Newton |
| Not Named in Database | 16 Brae Burn Rd | Newton |

| HISTORIC SITE NAME | ADDRESS | TOWN NAME |
|---|---|---|
| Not Named in Database | 926 Commonwealth Ave | Newton |
| Great Atlantic and Pacific Tea Company Building | 23-33 Lincoln St | Newton |
| Washington Street Bridge | Washington St | Newton |
| Wetherbee, Benjamin House | 19-21 Orchard St | Newton |
| Not Named in Database | 11 Clovelly Rd | Newton |
| Turner, Belle H. House | 75-77 Central St | Newton |
| Not Named in Database | 18 Hanson Rd | Newton |
| Not Named in Database | 101-103 Craftsland Rd | Newton |
| Morton, Chester A. House | 76 Elm St | Newton |
| Not Named in Database | 430 Watertown St | Newton |
| Not Named in Database | 50 Dolphin Rd | Newton |
| Not Named in Database | 471 California St | Newton |
| Not Named in Database | 34 Melbourne Ave | Newton |
| Not Named in Database | 165 Evelyn Rd | Newton |
| Not Named in Database | 223 Baldpate Hill Rd | Newton |
| King, Dr. Thomas J. and Emma F. House | 288 Prince St | Newton |
| Wentworth, Ralph House | 29 Newtonville Ave | Newton |
| Hamblin, F. E. House | 35 Middle St | Newton |
| Moore, William House | 227 Lincoln St | Newton |
| Not Named in Database | 42 Brae Burn Rd | Newton |
| Not Named in Database | 667 Commonwealth Ave | Newton |
| Davis, Joseph Alba - Davis, Ethel A. Apartment House | 309 Chestnut Ave | Boston |
| Not Named in Database | 1229-1243 Centre St | Newton |
| Not Named in Database | 66 Warren Ave | Milton |
| Not Named in Database | 123 Salem St | Boston |
| Mount Auburn Cemetery - Otis, Harrison Gray Monument | 580 Mount Auburn St | Watertown |
| Rodd, William G. House | 14-14A Kahler Ave | Milton |
| Not Named in Database | 27 Governors Rd | Milton |
| Not Named in Database | 22 Hollis St | Milton |
| Not Named in Database | 33 Hollis St | Milton |
| Old Colony Railroad Bridge over Arnold Street | Arnold St | Braintree |
| Doherty, Cornelius House | 97 Edward Foster Rd | Scituate |
| Not Named in Database | 1 Garden Court St | Boston |
| Not Named in Database | 163 North St | Boston |
| North Square | 1P North Sq | Boston |
| Davenport Mansion - Nurseries and Orchards | 1465 Brush Hill Rd | Milton |
| Not Named in Database | 74-78 High St | Medford |
| Jacobs, C. S. House | 25 Vine St | Medford |
| Royce, Augustus Carriage House | 407 Cherry St | Newton |
| Not Named in Database | 205 Webster St | Boston |
| Not Named in Database | 32 Barry St | Randolph |
| Not Named in Database | 38 Sunset Dr | Randolph |
| Not Named in Database | 4 Carleton St | Brockton |
| Ames, Warren and Marion Howard Chapin House | 88 Temple St | Newton |
| Hundley, Cyril Franklin and Margaret House | 96 Temple St | Newton |
| Hollingsworth and Whitney Paper Mill - Building H - Boiler Room | 0 Hancock St | Braintree |
| Beal, John Williams Carriage House | 178 Broadway | Hanover |
| Joyce, Henry W. and Viola M. Bryant House | 52 Broadway | Hanover |
| Clapp, Eugene H. Rubber Company Worker Housing | 45 Oakland Ave | Hanover |
| Glazer House | 91 Maple St | Boston |
| Parrish, Arthur G. Garage | 682 Washington St | Brookline |
| Fisk, Dr. Everett O. Garage | 135 Winthrop Rd | Brookline |
| Allison, Frank H. and May E. House | 48 Ridgeway Rd | Weston |
| Lovewell, Ernest House | 502 Glen Rd | Weston |
| Boston Housing Authority Elderly Living Tower | 280 Martin Luther King Jr. Blvd | Boston |
| Haskins - Jewett, Frank P. Row House | 3 Regent Pl | Boston |
| Haskins - Jewett, Frank P. Double House | 17-19 Regent St | Boston |
| Not Named in Database | 338 West Elm St | Brockton |
| Packard, Elmer House | 180 Belmont St | Brockton |
| Packard, Josiah House | 6 Eaton St | Brockton |
| Saint Paul's Episcopal Church | 80 Pleasant St | Brockton |
| Packard, F. W. House | 107 Prospect St | Brockton |
| Whitman Elementary School | 25 Manomet St | Brockton |
| Not Named in Database | 216 Allen St | Braintree |
| Not Named in Database | 79 Thayer St | Braintree |

| HISTORIC SITE NAME | ADDRESS | TOWN NAME |
|---|---|---|
| Not Named in Database | 25 Allen St | Braintree |
| Randall, D. House | 130 South St | Wrentham |
| Cullen, Michael House | 209 School St | Franklin |
| Eden Street | Eden St | Millis |
| Saint Edward's Roman Catholic Church | 458 Main St | Medfield |
| Knowles, Seymour Augustus House | 11 Church St | Hopkinton |
| Phipps, J. B. House | 175 Hayden Rowe St | Hopkinton |
| Hayden, Francis W. Barn | 30 Jericho Hill Rd | Southborough |
| Hilditch House | 82 Middle Rd | Southborough |
| Newton, Frank D. House | 97 Turnpike Rd | Southborough |
| Adams, Marion House | 100 Pleasant St | Framingham |
| Not Named in Database | 10 Vernon St | Framingham |
| Frost, Thomas House | 271 Edmands Rd | Framingham |
| Paul, Eleanor - Carter, Ettie Garage | 41 North Main St | Sherborn |
| Loker, Andrew G. Barn | 333 Winter St | Weston |
| Not Named in Database | 19 Water St | Foxborough |
| Leonard House | 71 Leonard St | Norton |
| Dineen, Daniel J. House | 43 Williams St | Easton |
| Lunn, Robert House | 129 Turnpike St | Easton |
| Randall, Macy - Peckham, John Anson | 61 Canton St | Easton |
| Stoughton Railroad Bridge over Revere Street | Revere St | Canton |
| Richmond, Rev. Edward House | 15 Seaver St | Stoughton |
| Gilson, F. H. House | 20 Gilson Rd | Wellesley |
| Fisher, Charles House | 43 Livermore Rd | Wellesley |
| Not Named in Database | 142 Lake Shore Dr | Westwood |
| Dedham Water Company Standpipe - Fox Hill #2 | Fox Hill St | Westwood |
| Not Named in Database | 126 Village Ave | Dedham |
| Not Named in Database | 24 Spruce St | Dedham |
| Parmenter Block | 90 Moody St | Waltham |
| McMurtry House | 15 Henshaw St | Boston |
| Chase, Henry S. House | 97 Francis St | Brookline |
| Not Named in Database | 20 Boylston St | Brookline |
| Saint Catherine of Siena Roman Catholic Rectory | 49 Vine St | Boston |
| Chemical Engine House | 509 Canton Ave | Milton |
| Copeland House | 58 Hillside St | Milton |
| Not Named in Database | 65 Eldridge Rd | Boston |
| Not Named in Database | 95 Dudley St | Boston |
| Not Named in Database | 87-89 Blue Hill Ave | Boston |
| Mendum, John A. House | 60 Forest St | Boston |
| Not Named in Database | 177 Webster St | Boston |
| Not Named in Database | 60 Stone Rd | Belmont |
| Fire Station #7 | 665 Washington St | Brookline |
| Massachusetts Avenue Bridge over Conrail | Massachusetts Ave | Cambridge |
| Morse, Asa Second Building | 599-601 Massachusetts Ave | Cambridge |
| Glover, Henry R. House | 58 Meacham Rd | Somerville |
| B and M Railroad Bridge over Mystic Valley Parkway | Mystic Valley Pkwy | Somerville |
| Eliot Mission Society Chapel and Sunday School | 714 Parker St | Boston |
| Whitney, Henry M. Row House | 41 Saint Stephen St | Boston |
| Wheatland, George House | 1 Exeter St | Boston |
| Wheatland, George House | 277 Clarendon St | Boston |
| Stevens, Charles B. House | 8 Maple Ave | Cambridge |
| Thompson, Benjamin - Shattuck, Francelia M. House | 26 Warren Ave | Somerville |
| Canavan, William - High, William C. House | 59 Columbus Ave | Somerville |
| Warren, Moses - Smith, Benjamin G. Rowhouse | 143 Otis St | Cambridge |
| Not Named in Database | 10 Columbus Sq | Boston |
| Not Named in Database | 511 Massachusetts Ave | Boston |
| Gibson and Pope House | 377 Beacon St | Boston |
| Hyde Park Municipal Building | 11 Central St | Boston |
| Murphy Building | 1536-1542 Tremont St | Boston |
| Hill Memorial Baptist Church | 279 North Harvard St | Boston |
| American Hall | 18 Sanford St | Boston |
| Merrill, Silas House | 278 Newbury St | Boston |
| Murray, Ebenezer House | 258 Pond St | Boston |
| Arlington, The | 1409-1417 Washington St | Boston |
| Not Named in Database | 1040 Washington St | Boston |

| HISTORIC SITE NAME | ADDRESS | TOWN NAME |
|---|---|---|
| Not Named in Database | 49-51 Fort Ave | Boston |
| Swan, Robert House | 28 High St | Boston |
| Griffin Brothers Row House | 153 I St | Boston |
| Joyce, Mahalia House | 7 Pleasant St | Medford |
| Fobes, J. House | 1118 Pleasant St | Bridgewater |
| Not Named in Database | 49 Plymouth St | East Bridgewater |
| Thomas, J. W. House | 132 Union St | Weymouth |
| Not Named in Database | 255 Cornhill Ln | Marshfield |
| Spear, Horace Baxter House | 1067 Hancock St | Quincy |
| Not Named in Database | 775 Columbia Rd | Boston |
| New England Telephone Exchange Building | 57 Winthrop Ave | Revere |
| Joslin - Dews House | 79 Grovers Ave | Winthrop |
| Casey, George M. and Company | 20 North St | Hingham |
| McGaw, William House | 39 Norfolk Rd | Cohasset |
| Mulvey, William House | 50 Pond St | Cohasset |
| Ferriera, Carlo House | 87-89 Cushing Rd | Cohasset |
| Hartmann House | 23 Summer St | Cohasset |
| Child, Lois T. House | 347 South Main St | Cohasset |
| Martin, Frank Farrier - Fratus, Joseph Enos House | 6 Parker Ave | Cohasset |
| Grassie, Patrick L. House | 44 Elm Ct | Cohasset |
| Boston Engine Terminal Oil Separation House | Boston Eng. Terminal | Somerville |
| Charlestown Navy Yard - Building 110 - Lead Shop | Navy Yard | Boston |
| Charlestown Navy Yard - Sixteenth Street | Navy Yard | Boston |
| Peterson, Ichabod House | 86 Summer St | Kingston |
| Ripley, Obed House | 101 Main St | Kingston |
| Keene, Chessman L. House | 1 Summer St | Weymouth |
| Chandler, David House | 306 Elm St | Duxbury |
| Seagal, James Garage | 26-28 Beals St | Brookline |
| Saint George Lithuanian Roman Catholic Convent | 36 Saint George Ave | Norwood |
| Not Named in Database | 46 West Union St | East Bridgewater |
| Not Named in Database | 10 Lambert St | Marlborough |
| Killeffer, D. Allen House | 30 Mann Hill Rd | Scituate |
| Dalby, John House | 65 Grove St | Scituate |
| Not Named in Database | 107 Columbine Rd | Milton |
| Not Named in Database | 173 Hinckley Rd | Milton |
| Dockray, Thomas House | 26 Highland St | Canton |
| Coleman, William House | 26 Church St | Norwell |
| Marshfield First Church of Christ Scientists | 84 Old Main St | Marshfield |
| Stetson, Alpheus M. House | 14 Dixfield St | Boston |
| Nash New England Auto Company Building | 30-38 Cummington St | Boston |
| Stony Brook Reservation - Smith Field Road | Smith Field Rd | Boston |
| Not Named in Database | 145 Webster Ave | Chelsea |
| Not Named in Database | 258 Union St | Millis |
| Ward, William House | 19 Charles River Sq | Boston |
| Joyce, William B. House | 22 Virginia Ln | Cohasset |
| O'Keefe, Thomas House | 60 Elm St | Easton |
| Fowle, William B. Jr. House | 480 Massachusetts Ave | Boston |
| Not Named in Database | 4 Marlou Terr | Boston |
| Dalton, Frances E. House | 792 Jerusalem Rd | Cohasset |
| Standish Burying Ground - Wiswall, Ichabod Stone | Chestnut St | Duxbury |
| de Coubulon, John Mady House | 458 South St | Wrentham |
| Cleveland House | 81 Union St | Franklin |
| Thayer, Alexander House and Shoe Shop | 21 East St | Franklin |
| Morse, Aaron Hartwell House - Dean Junior College | 131 Main St | Franklin |
| Buchanan, William C. House | 61 Hillside Rd | Franklin |
| Stevens, A. H. House | 592 Main St | Medfield |
| Valard, A. House | 3 Valade Ct | Southborough |
| Not Named in Database | 49 Francis St | Marlborough |
| Alger, Henry H. Barn | 113 Western Ave | Sherborn |
| Lincoln, Dr. George C. House and Office | 15 West Central St | Natick |
| Union Straw Works Worker Housing | 32 Leonard St | Foxborough |
| Gould, John H. Carriage House | 422 Main St | Medfield |
| Rimmele Cobbler Shop | 62 Noyes St | Needham |
| Not Named in Database | 12 Buckmaster Rd | Westwood |
| Damrell, Lucius House | 931 High St | Westwood |

| HISTORIC SITE NAME | ADDRESS | TOWN NAME |
|---|---|---|
| Richard, Jeremiah House | 136 Village Ave | Dedham |
| Russell, Daniel W. House | 76-78 Cypress St | Brookline |
| Not Named in Database | 233 Boylston St | Brookline |
| Not Named in Database | 47 Briarfield Rd | Milton |
| Gibbons - Reed House | 386 Highland St | Milton |
| Milton Cemetery - Maintenance Garage #3 | 211 Centre St | Milton |
| Not Named in Database | 69-71 Dudley St | Boston |
| Not Named in Database | 29 Wilson Pk | Boston |
| Sacred Heart Roman Catholic Church Convent | 301 Paris St | Boston |
| Dana, Otis D. Two-Family House | 26-28 Story St | Boston |
| Not Named in Database | 63 Nonantum St | Boston |
| Minken, Max Two-Family House | 29-31 Portina Rd | Boston |
| Not Named in Database | 37 Grove St | Belmont |
| McKay, David H. House | 114 Coolidge St | Brookline |
| Peterson, Millard - Brooks, W. W. House | 44 Stedman St | Brookline |
| Garage, The | 34-42 Kennedy St | Cambridge |
| Not Named in Database | 18-20 Farrar St | Cambridge |
| Urban Rowhouse | 30-38 Pearl St | Cambridge |
| Not Named in Database | 388 Commonwealth Ave | Boston |
| Ames, S. T. House | 29 Hereford St | Boston |
| Morse, C. A. House | 35 Gloucester St | Boston |
| Bradlee, J. House | 247 Marlborough St | Boston |
| Hall, Lewis House | 23 Maple Ave | Cambridge |
| Not Named in Database | 445 Shawmut Ave | Boston |
| Not Named in Database | 429 Boylston St | Boston |
| Saint Gregory Roman Catholic Grammar School | 2214 Dorchester Ave | Boston |
| Shaw Building | 112-116 State St | Boston |
| Eaton, William T. Apartment Building | 102-108 L St | Boston |
| Boston Lunatic Hospital - H Ward | 591 Morton St | Boston |
| North Station Rapid Transit Station | Causeway St | Boston |
| Boston Wharf Company Building | 12-22 Farnsworth St | Boston |
| Griffin Brothers Row House | 151 I St | Boston |
| Odd Fellows Building | 23 Central Sq | Bridgewater |
| Hayward, Dea. Jacob House | 476 Cherry St | Bridgewater |
| Holbrook Central Fire Station | North Franklin St | Holbrook |
| Phillips, Lot - Keene, Luther House | 1036 Main St | Hanson |
| Burrage, Albert Lodge - Needles, The | 1 Camp Kiwanee Rd | Hanson |
| Not Named in Database | 755 Centre St | Hanover |
| Not Named in Database | 103 Merrymount Rd | Quincy |
| Industrial Relations Building | 97 East Howard St | Quincy |
| Beals, Lewis House | 32 Sea St | Weymouth |
| Puopolo, Louis House | 57 Middle St | Weymouth |
| Not Named in Database | 20 Alachua Rd | Weymouth |
| Not Named in Database | 88 Harold St | Boston |
| Healy, Thomas P. Building | 10 Washington Ave | Chelsea |
| Ehrman - Briggs House | 10 Orlando Ave | Winthrop |
| Cheever, Dr. John House | 56 Franklin St | Chelsea |
| Not Named in Database | 15 Beal St | Hingham |
| Not Named in Database | 17 Hersey St | Hingham |
| Caryle, Aram House | 16 East St | Hingham |
| Litchfield, F. Barn | 16 Church St | Cohasset |
| Lincoln, Joseph Bates Stable | 604 Jerusalem Rd | Cohasset |
| Dunn, Burton House | 11 Linden Cir | Cohasset |
| Goodwin, Harold F. House | 15 Virginia Ln | Cohasset |
| MBTA Rail Bridge #8.41 over Pines River | Pines River | Revere |
| President's Bridge | Wellesley College | Wellesley |
| High Line Bridge | B & M Railroad | Somerville |
| Adams, George T. House | 31 Summer St | Kingston |
| Chandler, Elbridge House | 346 Summer St | Duxbury |
| Davis Stable | 596 Franklin St | Duxbury |
| Winsor, Elbridge G. House | 60 Main St | Kingston |
| The Question is the Answer Sculpture | 123 Union Ave | Framingham |
| Ames, Hobart Estate Stone Arch Bridge | 31 Main St | Easton |
| Not Named in Database | 40 Grasshopper Ln | Scituate |
| Not Named in Database | 21-23 Austin St | Milton |

| HISTORIC SITE NAME | ADDRESS | TOWN NAME |
|---|---|---|
| Bradley, John E. House | 27 Old Coach Rd | Cohasset |
| Hagerty, Francis Boat Manufacturing Company Shop | 81-91 Cedar St | Cohasset |
| Chaves, Raymond R. House | 203 Main St | Kingston |
| Tilden, Coleman House | 44 Stockbridge Rd | Scituate |
| Hewes, Bernice House | 43 Pleasant St | Sharon |
| Pearl, A. E. - Hawes, Hazel M. House | 27 Bowdoin St | Boston |
| Perham, Ira - Penniman, Annie M. House | 1A Acorn St | Boston |
| Burnham, H. C. - Berry, H. H. House | 71 Summer St | Natick |
| James, Percival N. Gas Station and Store | 574 Chief Cushing Hwy | Cohasset |
| Not Named in Database | 31 Wolcott Ave | Walpole |
| Sargent, Richard J. House | 31 Mill Ln | Cohasset |
| Not Named in Database | 11 Curtis St | Weymouth |
| Not Named in Database | 14 Revere St | Quincy |
| Boyden, Edward C. House | 45 High St | Sharon |
| Fellows, Rev. Nathaniel House | 45 Riverside St | Watertown |
| Murphy, Dennis House | 11 Sheridan St | Easton |
| Not Named in Database | 180 Columbia Rd | Boston |
| Not Named in Database | 34 Brewster Rd | Cohasset |
| Tolman, G. P. - Kennedy, Mary A. F. House | 26 Norfolk St | Boston |
| Not Named in Database | 31 Bowditch St | Braintree |
| Dean Junior College Administration Building | 119 Main St | Franklin |
| Corbin House | 110 East Central St | Franklin |
| Not Named in Database | 927-929 Washington St | Holliston |
| Kennedy, John House | 14 Fenton St | Hopkinton |
| Stonedale Farm Equipment and Tractor Shed | 48 Fisher Rd | Southborough |
| Goodnough, John House | 97 Bacon St | Natick |
| Morton, Horace House | 72 Chestnut St | Weston |
| Reed, David House | 429 Center St | Easton |
| Dean Grist Mill Warehouse | 670 Washington St | Easton |
| Chicataubut Club Barn | 14 Seaver St | Stoughton |
| Jones, Edwin A. House | 169 Walnut St | Stoughton |
| Studley, Robert House | 50 Pine St | Wellesley |
| Not Named in Database | 3 Dexter Rd | Wellesley |
| Fuller, Dea. Alvin House | 11 Forest St | Wellesley |
| Taft, Theodore H. House | 21 Cypress Rd | Wellesley |
| Timson, John House | 31 Clovelly Rd | Wellesley |
| Not Named in Database | 51 Arlington Rd | Wellesley |
| Not Named in Database | 66 Willow St | Dedham |
| Not Named in Database | 111 Court St | Dedham |
| Not Named in Database | 33A Alder St | Waltham |
| Not Named in Database | 16 Walnut St | Watertown |
| Crawford, Calvin D. House | 53 Spruce St | Watertown |
| Not Named in Database | 8 Myrtle St | Watertown |
| Not Named in Database | 29-31 Harding Ave | Belmont |
| Chase, P. Coggeshall House | 216 Atherton St | Milton |
| Fisher Hill Company House | 233 Middlesex Rd | Brookline |
| Blazo, William A. House | 229 Metropolitan Ave | Boston |
| Haley, Charles House | 1161 Hyde Park Ave | Boston |
| American Tool and Machine Company | 1415-1419 Hyde Park Ave | Boston |
| Not Named in Database | 238-252 Harvard St | Brookline |
| Hurwitz, Nathan Building | 288-298 Washington St | Brookline |
| Bowdlear, William A. House | 18 Westminster Ave | Boston |
| Not Named in Database | 52-54 John Eliot Sq | Boston |
| Ayers Double House | 11-11A Forest St | Boston |
| Cutter, Thomas M. House | 21 Prescott St | Boston |
| Mason Regulator Company Factory | 5 Medway St | Boston |
| Not Named in Database | 33 Raymond St | Boston |
| Mount Auburn Hospital - Main Building | 330 Mount Auburn St | Cambridge |
| Simpson House | 56 Meacham Rd | Somerville |
| Not Named in Database | 26 Brattle St | Cambridge |
| Pushee, John E. - Watts, Albert E. House | 17 Monmouth St | Somerville |
| Baker, R. House | 150 Commonwealth Ave | Boston |
| Not Named in Database | 99 Hudson St | Boston |
| Not Named in Database | 14 Rowell St | Boston |
| Davis, Dan House | 314 Beacon St | Boston |

| HISTORIC SITE NAME | ADDRESS | TOWN NAME |
|---|---|---|
| Not Named in Database | 62 Beach St | Boston |
| Lyons, Joseph T. Two-Family House | 225 Walnut Ave | Boston |
| Hunt, Samuel C. House | 11 Adams St | Boston |
| Not Named in Database | 20 Hawthorne St | Boston |
| Way, Samuel A. Carriage House | 146-150 Bowdoin St | Boston |
| Littlefield, D. T. and W. S. Apartment Block | 3115-3125 Washington St | Boston |
| Not Named in Database | 62 Trenton St | Boston |
| Hyers, R. House | 59 Pleasant St | Medford |
| Fobes - Leach House | 1032 Pleasant St | Bridgewater |
| Bridgewater Iron Works - Forebay, Dam and Weir | High St | Bridgewater |
| Beaver Schoolhouse | 466 Summer St | East Bridgewater |
| Bicknell, Jacob House | 174 Washington St | Abington |
| Blaisdell, William House | 1119 Union St | Rockland |
| Stiles House | 392 High St | Hanson |
| Ramsdell, Lear House | 168 Spring St | Hanson |
| Slop Shop | 710 Main St | Hanover |
| Pendis, John House | 77 Rogers St | Quincy |
| Hammons, Harry House | 17 Bates Rd | Milton |
| Number 2 Substation | 97 East Howard St | Quincy |
| Not Named in Database | 907-909 Commercial St | Weymouth |
| Not Named in Database | 78-80 Hawthorn St | Chelsea |
| Goodwin, H. J. House | 19-21 Parker St | Chelsea |
| DiCarlo Apartments | 95 Shirley St | Winthrop |
| Not Named in Database | 595 Shirley St | Winthrop |
| Not Named in Database | 8 New Bridge St | Hingham |
| Pope, Col. Albert A. House | 715 Jerusalem Rd | Cohasset |
| Smith, Robert M. House | 15 Fairoaks Ln | Cohasset |
| Kelley, Dorothy M. House | 299 South Main St | Cohasset |
| Cohasset Central Cemetery - Stetson, Lydia Marker | 25 Joy Pl | Cohasset |
| North Main Street Bus Shelter | North Main St | Cohasset |
| Guild, Curtis Memorial Entrance | Boston Common | Boston |
| Delano, Nathan House | 133 Powder Point Ave | Duxbury |
| Draper, William H. House | 1207 Washington St | Canton |
| Not Named in Database | 77 Gurnet Rd | Duxbury |
| Not Named in Database | 153 Naples Rd | Brookline |
| Skloff, Leo House | 6 Kevin Rd | Milton |
| Skully, Charles House | 19 High St | Norwell |
| Higgins, Joshua House | 54 School St | Hingham |
| Not Named in Database | 193 Grampian Way | Boston |
| Binney, Mathew - Earl, M. B. House | 73 Hancock St | Boston |
| Chamberlain, Nathan - Hutchinson, Mary House | 57 Pinckney St | Boston |
| Veazie, Samuel C. House | 21 Allen St | Randolph |
| Not Named in Database | 20 Morton Rd | Milton |
| Mount Auburn Cemetery - Ballou, Hosea Monument | 580 Mount Auburn St | Watertown |
| Not Named in Database | 33 Eliot St | Medford |
| Not Named in Database | 62 Grant St | Somerville |
| Sundell, Ernest Gas Station | 72 Main St | Easton |
| Not Named in Database | 19 Fremont St | Winthrop |
| Twigg, Charles House | 22-24 Pershing Rd | Needham |
| Weston, Samuel House | 6 Rachael's Ln | Duxbury |
| Howard, Jason Guild - Packard, Mary House | 46 Center St | Easton |
| Not Named in Database | 43 Revere St | Boston |
| McIntosh, Evan House | 158 Center St | Plympton |
| Ransom, John Barn | 64 Mayflower Rd | Plympton |
| Dana Row - South Row | 452-458 Massachusetts Ave | Cambridge |
| Spaulding, Corodon - Plunkett, Frank House | 447 Chapman St | Canton |
| Not Named in Database | 60 South St | Wrentham |
| Fisk, Dr. Timothy House | 747 Washington St | Holliston |
| Wrentham State School Employee Housing 1 | Greeley Ave | Wrentham |
| Richardson's Tavern | 213 Village St | Millis |
| Rice, D. House | 192 Southville Rd | Southborough |
| Not Named in Database | 9 Price St | Hopkinton |
| Hildreth, Lawrence Barn | 134 Deerfoot Rd | Southborough |
| Bucklin, Sylvester Second House | 9-11 Church St | Marlborough |
| Pitcher, Anson - Mckechnie, Charles House | 64 West Central St | Natick |

| HISTORIC SITE NAME | ADDRESS | TOWN NAME |
|---|---|---|
| NRDEC Building #61 - Family Housing | Kansas St | Natick |
| Pike, Donald House | 32 Baker St | Foxborough |
| Sweet House | 39 Essex St | Norton |
| White, William House | 52 Willow St | Mansfield |
| Mann, Col. Timothy House | 40 Neponset St | Walpole |
| Not Named in Database | 75 Bay Rd | Norton |
| Randolph First Baptist Church Parsonage | 528 North Main St | Randolph |
| Not Named in Database | 23 Hilltop Rd | Wellesley |
| Kingsbury, L. Allen School | Seaver St | Wellesley |
| Not Named in Database | 76 Oak St | Waltham |
| Giles, George A. House | 209 Common St | Belmont |
| Not Named in Database | 60-70 Southbourne Rd | Boston |
| Bigelow, Albert F. House | 246 Dudley St | Brookline |
| Kinraid, Thomas Burton House | 38 Spring Park Ave | Boston |
| Not Named in Database | 2-18 Tabor Pl | Brookline |
| Milton Poor Farm Stable Pasture | Gov. Stoughton Ln | Milton |
| Westcourt Apartment Building | 164 Longwood Ave | Boston |
| Not Named in Database | 39-43 Glenville Ave | Boston |
| Bean, Hiram P. Row House | 84 Mount Pleasant Ave | Boston |
| Finch, Mary B. House | 12 Tip Top St | Boston |
| Hinchcliffe-Potter Motor Car Company | 900 Commonwealth Ave | Brookline |
| Wadsworth, Peleg Briggs Building | 1578-1580 Beacon St | Brookline |
| Smith, Jane F. House | 135 Winthrop Rd | Brookline |
| Baker, Dr. F. H. House | 15 Russell St | Brookline |
| Orne, Sarah House | 10 Coolidge Hill Rd | Cambridge |
| Bartlett, John House | 165 Brattle St | Cambridge |
| Warner House | 63 Garden St | Cambridge |
| Atrium Building | 9-11 Brattle St | Cambridge |
| Johnson, Josiah D. House | 21-23 Elm Pl | Somerville |
| Not Named in Database | 143-149 Elm St | Somerville |
| Boston Trade School | 550 Parker St | Boston |
| Allen and Endicott Factory Extension | Osborn St | Cambridge |
| Ames, S. T. House | 252 Marlborough St | Boston |
| American Tube Works Garage and Warehouse | 40 Lake St | Somerville |
| Walker, Elijah House | 17 Pleasant Ave | Somerville |
| Somerville City Hall | 93 Highland Ave | Somerville |
| Merrill, John House | 87 Mount Vernon St | Boston |
| Piotto, Ambrosio Three-Decker | 22 Everett St | Boston |
| Wright, George Golf Club House | 278 West St | Boston |
| Not Named in Database | 168 Tremont St | Boston |
| Copley Square Subway Station | Boylston St | Boston |
| Avery, Alden House | 246 Newbury St | Boston |
| Merrill, Silas House | 264 Newbury St | Boston |
| Not Named in Database | 141 West Canton St | Boston |
| Whiting, Nathaniel Building | 155-159 High St | Boston |
| Chelsea Clock Company | 284 Everett Ave | Chelsea |
| U. S. Steel Castings Company Foundry | Norman St | Everett |
| Bush, W. B. House | Plymouth St | Bridgewater |
| Lazell, Gen. Sylvanus General Store | 49 Bedford St | East Bridgewater |
| Morse, Frank G. House | 39 Linfield St | Holbrook |
| Highland Cemetery | Main St | Weymouth |
| Fogg Building | 4 Columbian St | Weymouth |
| Bates, Cotton House | 726 Pleasant St | Weymouth |
| Ripley, Ephraim Cushman House | 108 West St | Plympton |
| Lovejoy, Edward House | 32 Huntley St | Quincy |
| Not Named in Database | 991 Commercial St | Weymouth |
| Not Named in Database | 78 Grand View Ave | Winthrop |
| Not Named in Database | 87 Hersey St | Hingham |
| Lincoln, Joseph Bates House | 604 Jerusalem Rd | Cohasset |
| Schraff, Robert L. House | 160 Sohier St | Cohasset |
| Frugoli House | 53 Norfolk Rd | Cohasset |
| Watertown Arsenal - Cow Stable - Officer Quarters | Kingsbury Ave | Watertown |
| NY, NH & H Railroad Bridge over Metropolitan Sewer | MBTA Railroad | Boston |
| Camp Kiwanee - Garbage Cage | 1 Camp Kiwanee Rd | Hanson |
| Michelson, Albert House | 52 Craig St | Milton |

| HISTORIC SITE NAME | ADDRESS | TOWN NAME |
|---|---|---|
| Feldman, Philip House | 82 Craig St | Milton |
| Ross, Samuel House | 143 Craig St | Milton |
| Not Named in Database | 17-19 Austin St | Milton |
| Randolph Church of the Unity | 120 North Main St | Randolph |
| Not Named in Database | 405 East Seventh St | Boston |
| James, Benjamin House | 16 Linden St | Boston |
| Fresino, Alesandro House | 249 Cedar St | Cohasset |
| Lawrence, Parker - Lent, Vincent House | 48 Chestnut St | Chelsea |
| Adams, Abigail Birthplace - Garden | 180 Norton St | Weymouth |
| Evergreen Cemetery - East Wall | 2060 Commonwealth Ave | Boston |
| Not Named in Database | 24-26 Curtis St | Medford |
| Not Named in Database | 39 Eliot St | Medford |
| Not Named in Database | 14R Sea St | Weymouth |
| Anastos Building | 1429 Hancock St | Quincy |
| Kincaide, Henry L. Block | 1500 Hancock St | Quincy |
| Clarke, George House | 93 Riverside St | Watertown |
| Not Named in Database | 90 Appleton St | Boston |
| Men of Kent Cemetery - Thompson, Thomas Marker | Meeting House Ln | Scituate |
| Jacobs, Henry O. House | 34-36 Chester St | Watertown |
| Lindauer, Louisa Three-Decker | 18 Francis St | Boston |
| McNeil, Susan House | 59 Stanley St | Boston |
| Not Named in Database | 55 Thompson Ln | Milton |
| Not Named in Database | 41 Park St | Brookline |
| Sawtell, Frank M. House | 20 Glenoe Rd | Brookline |
| Price, Daniel E. House | 25 Fisher Ave | Brookline |
| Not Named in Database | 55 Hobart Ln | Cohasset |
| Proctor, William House | 390 Massachusetts Ave | Arlington |
| Not Named in Database | 212 Pleasant St | Arlington |
| Edwards, Philip M. - Hall, Herbert C. House | 36 Henderson St | Arlington |
| Ray, Samuel House | 960 Chestnut St | Newton |
| Emerson, Darius R. House | 115-117 Jewett St | Newton |
| Smith, Sidney R. House | 124 Hunnewell Ave | Newton |
| Yendley, Joseph House | 462 Watertown St | Newton |
| Not Named in Database | 2-4 Morgan Pl | Newton |
| Not Named in Database | 119 Hawthorn St | Newton |
| Nickerson, James H. House | 31 Elm St | Newton |
| Not Named in Database | 383 Lexington St | Newton |
| Almy, Edward House | 18 Woodbine St | Newton |
| Soule, William G. House | 56 Farlow Rd | Newton |
| Not Named in Database | 152 Suffolk Rd | Newton |
| Not Named in Database | 62 Hyde Ave | Newton |
| Newton West Suburban Y.M.C.A. | 276 Church St | Newton |
| Tyler, Benjamin F. House | 31 Parker St | Newton |
| Stoddard, Arthur House | 20 Rice St | Newton |
| Quinn, Charles E. House | 43 Stearns St | Newton |
| Fitch, Louis House | 148 Sumner St | Newton |
| Union Building | 65-73 Union St | Newton |
| Hyde, James F. C. House | 17 Cushing St | Newton |
| Cobb, Henry E. House | 37 Endicott St | Newton |
| Hall, Joseph T. House | 37 Champa St | Newton |
| Church of the Good Shepard | 1671 Beacon St | Newton |
| Warren, Levi House | 320 Otis St | Newton |
| Not Named in Database | 40 Sewall St | Newton |
| Burrage, Harry House | 227 Temple St | Newton |
| Hammond, James Wing and Bertha Haven Hunt House | 21 Lenox St | Newton |
| Not Named in Database | 77 Lake Ave | Newton |
| Newton Theological Institute - President's House | 196 Herrick Rd | Newton |
| Nichols, Franklin House | 33 Chestnut Hill Rd | Newton |
| Not Named in Database | 9 Williams St | Newton |
| Not Named in Database | 430 Lexington St | Newton |
| Not Named in Database | 42 Hilltop St | Newton |
| Not Named in Database | 170 Parmenter Rd | Newton |
| Fanning, Henry H. House | 114 High St | Newton |
| Newman, Martin W. House | 31 Chestnut Hill Terr | Newton |
| Not Named in Database | 280 Adams St | Newton |

| HISTORIC SITE NAME | ADDRESS | TOWN NAME |
|---|---|---|
| Not Named in Database | 12 Philmore Rd | Newton |
| Not Named in Database | 69 Hanson Rd | Newton |
| Not Named in Database | 23 Kerr Path | Newton |
| Not Named in Database | 46 Mosman St | Newton |
| Not Named in Database | 52 Mosman St | Newton |
| Newton Trust Bank | 808 Beacon St | Newton |
| Not Named in Database | 40 Converse Ave | Newton |
| Not Named in Database | 120 Garland Rd | Newton |
| O'Meara, Henry J. House | 78 Beacon St | Newton |
| Newton City Home Tool House | 525 Winchester St | Newton |
| Not Named in Database | 29 Bridge St | Newton |
| Not Named in Database | 13-15 Melbourne Ave | Newton |
| Southgate, Stuart L. House | 79 Hawthorne Ave | Newton |
| Pearson, Mary House | 236-238 Grove St | Newton |
| Hunter, Marguerite House | 360 Central St | Newton |
| Robinson, George H. - Jones, William House | 26 Turner St | Newton |
| Not Named in Database | 20 Lorna Rd | Newton |
| Not Named in Database | 47 Myerson Ln | Newton |
| Not Named in Database | 192 Spiers Rd | Newton |
| Not Named in Database | 137 Baldpate Hill Rd | Newton |
| Morrill, John B. Barn | 10 Morrill St | Newton |
| Not Named in Database | 78 Nonantum St | Newton |
| Walker, Elbridge A. House | 346 Auburndale Ave | Newton |
| Ensign, Emery S. - Pratt, Russell K. House | 218-222 Lowell Ave | Newton |
| Not Named in Database | 14 Ellis St | Newton |
| Not Named in Database | 4 Windermere Rd | Newton |
| Not Named in Database | 116 Jackson St | Newton |
| Not Named in Database | 20 Dyer Ave | Milton |
| Not Named in Database | 85 Harold St | Milton |
| Not Named in Database | 166 Wiswall Rd | Newton |
| Not Named in Database | 18 Caldon Path | Newton |
| Siegel, Peter B. House | 20 Cleveland Pl | Boston |
| Society of Saint Joseph Club | 465 Hanover St | Boston |
| Govan, Andrew House | 22 Vine St | Medford |
| Woodward, Daniel House | 48 Myrtle St | Medford |
| Mount Auburn Cemetery - Lowell, James Russell and Maria White Monument | 580 Mount Auburn St | Watertown |
| Curry, John M. House | 8 Charles St | Framingham |
| Framingham Vietnam War Memorial Marker | Concord St | Framingham |
| MCI Framingham - Brewster | 26 Loring Dr | Framingham |
| Mount Auburn Cemetery - Sparks, Jared Monument | 580 Mount Auburn St | Watertown |
| Mount Auburn Cemetery - Deutsch, Karl Wolfgang and Ruth Lawn Marker | 580 Mount Auburn St | Watertown |
| Nurse, Maj. Lawson House | 14 Badger Rd | Framingham |
| Campbell, James House #2 | 19-21 High St | Milton |
| Not Named in Database | 318 Blue Hill Ave | Boston |
| Cushing, Perez W. House | 101 South Main St | Randolph |
| Mahr, Martin House | 27 Otis St | Milton |
| Not Named in Database | 405 Adams St | Milton |
| Not Named in Database | 1214 Brook Rd | Milton |
| Not Named in Database | 6 Highfield Cir | Milton |
| Standish, Myles Park - Spring Site Marker | 0 Mayflower Ave | Duxbury |
| Not Named in Database | 5 Garden Court St | Boston |
| Barron, Israel and Emily - Lopilato, Raffaele Building | 67 Salem St | Boston |
| Miller, A. D. House | 26 Woodville St | Boston |
| Rich, Sarah House | 42 Woodville St | Boston |
| Dennison, James Edward and Mary Elmira Lincoln House | 27 Capen St | Medford |
| Not Named in Database | 9-11 Cotting St | Medford |
| Nicholson, J. House | 20 Hadley Pl | Medford |
| Southworth, Alexander - Bartlett, H. House | 14 Park Street Ct | Medford |
| Not Named in Database | 21 Park Street Ct | Medford |
| Pearse House | 111 School St | Belmont |
| Ryan, Michael and Mary - Cronin, Timothy and Mary House | 315 Cherry St | Newton |
| Connors, Patrick and Ellen House | 323 Cherry St | Newton |
| Kellar, William - Wright, Ashely and Susan House | 25 Rowe St | Newton |

| HISTORIC SITE NAME | ADDRESS | TOWN NAME |
|---|---|---|
| Island Grove Park - Swing Sets | Park Ave | Abington |
| Not Named in Database | 9 Barry St | Randolph |
| Not Named in Database | 15 Imrie St | Randolph |
| Not Named in Database | 19 Turner Dr | Randolph |
| Gray, Edward Burton and Mary J. House | 51 Barnstable Rd | Newton |
| Not Named in Database | 61 Charlotte St | Boston |
| Withington, Nathan House | 451 York St | Canton |
| Monatiquot Rubber Works Machine Shop - Engine Room | 0 Hancock St | Braintree |
| Lincoln, Margaret LeFevre House | 304 Eliot St | Milton |
| Chisholm, Annie B. House | 10-12 Schuyler St | Boston |
| Durgin, Charles and Ada House | 67 Crowninshield Rd | Brookline |
| Not Named in Database | 68 Naples Rd | Brookline |
| Dutton, Dr. Samuel Train House | 29 Colbourne Cresc | Brookline |
| Not Named in Database | 6 Day St | Easton |
| Santangelo, Concetta Building | 358-362 Somerville Ave | Somerville |
| Not Named in Database | 88 Lighthouse Rd | Scituate |
| Not Named in Database | 267 Cushing Hwy | Scituate |
| Not Named in Database | 9 Hazel Rd | Scituate |
| Packard, Jesse II - Cedegren, August L. House | 273 Summer St | Brockton |
| Not Named in Database | 406 West Elm St | Brockton |
| Not Named in Database | 55 Pleasant St | Brockton |
| Charboneau, Joseph House | 5 Charlotte Ct | Franklin |
| Sullivan House | 3 Pearl St | Southborough |
| Carey House | 9 A St | Hopkinton |
| Not Named in Database | 76 Marlborough Rd | Southborough |
| Not Named in Database | 217 Pleasant St | Ashland |
| Pearl House | 47 Pleasant St | Framingham |
| Walker, William A. House | 42 West Main St | Marlborough |
| Hunt, Charles House | 345 Boston Post Rd | Sudbury |
| Fergusson Burying Ground | Picker Ln | Easton |
| Sumner, Nathaniel House | 1378 Washington St | Canton |
| Newell House | 1 Old Farm Rd | Dover |
| Not Named in Database | 139 Weston Rd | Wellesley |
| Not Named in Database | 49 Arnold Rd | Wellesley |
| Not Named in Database | 71 Old River Pl | Dedham |
| Boston Manufacturing Company Mill #2 | 144 Moody St | Waltham |
| Forbes House | 25 Patten St | Watertown |
| Hartwell, Julius R. House | 183 Palfrey St | Watertown |
| Slater, Mabel H. House | 18 Yuill Cir | Boston |
| Carpenter, George House | 54 Cypress St | Brookline |
| Olmsted Park - Retaining Walls along Jamaicaway | Jamaicaway | Boston |
| Blue Hills Headquarters | Hillside St | Milton |
| Morey, John House | 1085 Centre St | Boston |
| Not Named in Database | 90 Bourne St | Boston |
| Not Named in Database | 9 Centervale Pk | Boston |
| Connelly, B. J. Building | 1784-1786 Beacon St | Brookline |
| Not Named in Database | 11 Springfield St | Belmont |
| Not Named in Database | 20 Follen St | Cambridge |
| Randolph Hall - Harvard University | 47-57 Bow St | Cambridge |
| Bradbury, William F. House | 369 Harvard St | Cambridge |
| Holden, Simon House | 97 Curtis St | Somerville |
| Not Named in Database | 176 West Brookline St | Boston |
| Fay, Eugene H. Row House | 520 Commonwealth Ave | Boston |
| Campbell, James W. Double House | 24 Burr St | Boston |
| Not Named in Database | 80 Hammond St | Boston |
| Not Named in Database | 1999-2003 Commonwealth Ave | Boston |
| Atkins, Elisha House | 35 Commonwealth Ave | Boston |
| Chandler, F. W. House | 195 Marlborough St | Boston |
| Not Named in Database | 153 West Canton St | Boston |
| C.J. Maney Company - Builders Iron Works Building | 24 Dane St | Somerville |
| Wright House | 54 Vinal Ave | Somerville |
| Not Named in Database | 107 School St | Somerville |
| Not Named in Database | 70 Otis St | Cambridge |
| Barnes, James B. House | 200 O'Brien Hwy | Cambridge |
| Kelly, Hugh and Peter J. House | 48 Mystic St | Boston |

| HISTORIC SITE NAME | ADDRESS | TOWN NAME |
|---|---|---|
| Not Named in Database | 75 Thornton St | Boston |
| Clark, Cyrus Building | 45-51 Wareham St | Boston |
| Dyer, Edward Q. House | 87 Arlington St | Boston |
| Pope, Fred House | 323 Beacon St | Boston |
| Merrill, John J. House | 355-357 Adams St | Boston |
| Not Named in Database | 65 West St | Boston |
| Claflin Building | 18-20 Beacon St | Boston |
| Massachusetts Bible Society Office and Bookstore | 41-43 Bromfield St | Boston |
| Kittredge, Clarisa House | 11 Newbury St | Boston |
| Not Named in Database | 46 Union Pk | Boston |
| Dorchester Temple Baptist Church | 670 Washington St | Boston |
| Stark, Hannah Row House | 100 I St | Boston |
| Mystic River Railroad Bridge (Milepost #2.22) | Mystic River | Everett |
| Boston Naval Hospital - Building 3 | 255 Commandants Way | Chelsea |
| Washburn House | 415 Central St | East Bridgewater |
| Thayer, E. Newton Rental House | 123-125 North Franklin St | Holbrook |
| Josselyn, Cyrus House | 92 School St | Hanover |
| Not Named in Database | 1070 Washington St | Hanover |
| Gallagher, John House | 566-568 Adams St | Milton |
| Curtis, Samuel House | 109 Franklin St | Quincy |
| Not Named in Database | 34 School St | Weymouth |
| Bay State Iron Company Worker Housing | 593 East Second St | Boston |
| Lewis Lake Park | Veterans Rd | Winthrop |
| Not Named in Database | 112 Central St | Hingham |
| Taylor, William H. House | 345 Forest Ave | Cohasset |
| Ellsworth, William H. House | 45 Oak St | Cohasset |
| Clark, J. M. House | 35 Stevens Ln | Cohasset |
| Charlestown Navy Yard - Bldg 124 - Latrine | Navy Yard | Boston |
| Charlestown Navy Yard - Pier 7 | Navy Yard | Boston |
| Watertown Arsenal - Gun Carriage Storehouse | Wooley Ave | Watertown |
| Not Named in Database | 23 Winsor St | Duxbury |
| Lawson, Thomas W. House | 74 Branch St | Scituate |
| Scituate Water Works Pumping Station Garage | 133 Beaver Dam Rd | Scituate |
| Chandler, David English Bank Barn | 306 Elm St | Duxbury |
| Archer, Gabriel House | 97 Sumner St | Milton |
| Millis, Henry L. Company Worker Housing | 105 Irving St | Millis |
| Not Named in Database | 49 Plymouth Ave | Milton |
| Not Named in Database | 229 Main St | Kingston |
| Elliott, John S. House | 11 Woodland Dr | Cohasset |
| Wenners, Elizabeth Double House | 47 Thomas Pk | Boston |
| Not Named in Database | 22 Blanche St | Boston |
| Everett, John and Sons Funeral Home | 4 Park St | Natick |
| Kendall, Frederic K. House | 41 Brigantine Circ | Norwell |
| Bird Park - Memorial Gate | Washington St | Walpole |
| Not Named in Database | 100 Plimpton St | Walpole |
| Conant, Frederick A. House | 168 Main St | Easton |
| Not Named in Database | 56 West St | Medford |
| Veterans Memorial Park Donors Plaque | Border St | Cohasset |
| Province House Steps | 47 Province St | Boston |
| Not Named in Database | 68-70 Phillips St | Boston |
| Not Named in Database | 14 Ridgeway Ln | Boston |
| Men of Kent Cemetery - Otis, Capt. Stephen Marker | Meeting House Ln | Scituate |
| Fletcher, Hewitt G. House | 30 Stoneleigh Cir | Watertown |
| Churchill, Thomas G. Jr. House | 6 Bound Brook Ln | Cohasset |
| Not Named in Database | 101 Hollingsworth Ave | Braintree |
| Not Named in Database | 106 Hollis Ave | Braintree |
| Not Named in Database | 303-305 Commercial St | Braintree |
| Veterans of Foreign Wars Tablet and Flagpole | Holbrook Sq | Holbrook |
| Saint Mary's Catholic Church | 1 Church Sq | Franklin |
| Towne, Henry Y. - Holmes, Walter House | 19 Myrtle St | Norfolk |
| Not Named in Database | 15 Grove St | Hopkinton |
| Perkins, Josephine Choate - Kennedy, William House | 18 Lovers Ln | Southborough |
| Nixon, Thomas Barn | 881R Edmands Rd | Framingham |
| Lake Williams Waterworks Pumping Station | Lakeside Ave | Marlborough |
| Not Named in Database | 39 Central St | Marlborough |

| HISTORIC SITE NAME | ADDRESS | TOWN NAME |
|---|---|---|
| Parker House | 288-290 Union Ave | Framingham |
| Morrill, George H. House | 76 Beech St | Norwood |
| Baker, Harold W. House | 212 Vernon St | Norwood |
| Devine, Stephen House | 12 Monroe St | Norwood |
| Easton - Taunton - Boston Milestone | Bay Rd | Easton |
| Simpson Spring Bottling Company Warehouse | 719 Washington St | Easton |
| Reed, Bediah - Draper, James House | 1390 Washington St | Canton |
| Central Street Fire Station | 104 Central St | Wellesley |
| Not Named in Database | 1109 Central Ave | Needham |
| Not Named in Database | 550 Washington St | Dedham |
| Blanchard, Francis House | 428 Main St | Waltham |
| Not Named in Database | 117 Pleasant St | Watertown |
| Claflin, Thomas M. House | 172 Dean Rd | Brookline |
| Gardner, Isabella Stewart Gardener's Cottage | 319 Warren St | Brookline |
| Brady, Margaret House | 36 Bourne St | Boston |
| Not Named in Database | 24 Dunreath St | Boston |
| Not Named in Database | 21-23 Rockville Pk | Boston |
| Not Named in Database | 92 Moreland St | Boston |
| Van Der Poel, Sarah House | 12 Abbottsford Rd | Brookline |
| Andrews, George House | 237 Saint Paul St | Brookline |
| Not Named in Database | 79 West Brookline St | Boston |
| Matthews Apartments | 12 Inman St | Cambridge |
| Johnstone, T. A. - Potter, J. E. Building | 18 Cumberland St | Boston |
| Webber, John P. Row House | 16 Edgerly Rd | Boston |
| Lawrence, J. House | 215 Commonwealth Ave | Boston |
| Not Named in Database | 3 Worcester Sq | Boston |
| Kelly, Hugh and Peter J. House | 54 Mystic St | Boston |
| Not Named in Database | 35 Milford St | Boston |
| Universalist Publishing Company Building | 359-363 Boylston St | Boston |
| Vinal, W. D. - Wheatland, George Jr. Row House | 826 Beacon St | Boston |
| McCormack, John W. State Office Building | 1 Ashburton Pl | Boston |
| Clapp, William House | 195 Boston St | Boston |
| Butler, Thomas Metals and Paper Stock Company | 126 North Washington St | Boston |
| Robinson, Willis G. House | 62 Central Ave | Boston |
| Leavitt Peanut Butter Company Office and Factory | 100 Santilli Hwy | Everett |
| Whittier, Alvah and Dearborn, Daniel Building | 166-172 School St | Everett |
| Wood, Dr. Theophilus House | 5 South Franklin St | Holbrook |
| Not Named in Database | 744 Hanover St | Hanover |
| Harmon, Josiah House | 96 West St | Quincy |
| Doyle, Thomas House | 49 Presidents Ave | Quincy |
| Hancock Cemetery | 1307-1349 Hancock St | Quincy |
| Crane Music School | 422 Meridian St | Boston |
| Not Named in Database | 21-23 Monmouth St | Boston |
| Not Named in Database | 451 Main St | Hingham |
| Not Named in Database | 95 Cushing Way | Hingham |
| Fraser, Neal House | 50 Norman Todd Rd | Cohasset |
| Grassie, Thomas L. House | 57 Elm St | Cohasset |
| Harvard University - 1857 Gate | Harvard Yard | Cambridge |
| Charlestown Navy Yard - Building 178 - Storehouse | Navy Yard | Boston |
| Faunce, Charles T. House | 94 Summer St | Kingston |
| Tarkiln School | 245 Summer St | Duxbury |
| Ames, Elijah House | 851 Moraine St | Marshfield |
| Thomas - Webster Estate - Duck Pond | 238 Webster St | Marshfield |
| Not Named in Database | 76 Dreamwold Rd | Scituate |
| Bradford, Prince House | 42 Elm Hill Ln | Duxbury |
| Truman Parkway Tree Allee | Truman Pkwy | Boston |
| Not Named in Database | 27 Osborne Rd | Brookline |
| Diamond, Henry J. Garage | 67 Fuller St | Brookline |
| Not Named in Database | 16 Augusta Rd | Milton |
| Not Named in Database | 378 Adams St | Milton |
| Not Named in Database | 59 Windy Hill Rd | Cohasset |
| Not Named in Database | 23 Plymouth Ave | Milton |
| Not Named in Database | 6 Elm St | Boston |
| Not Named in Database | 136 Savin Hill Ave | Boston |
| Saint Joseph Home for the Aged Stable | 3 Magazine St | Boston |

| HISTORIC SITE NAME | ADDRESS | TOWN NAME |
|---|---|---|
| Bowes, John W. Apartment House | 142-148 Hemenway St | Boston |
| Packard, Jonathan Randall House | 138 East St | Sharon |
| Mackadon House | 66 West St | Randolph |
| Walters, Jonathan S. House | 118R Beacon St | Chelsea |
| Crowd, Alfred House | 144 Indian Ln | Canton |
| Balcom, Charles H. House | 270 North Main St | Natick |
| Not Named in Database | 55-57 Joy St | Boston |
| Not Named in Database | 79 Pinckney St | Boston |
| Congregational Church Cemetery - Hunting, E. Stone | 2 Central St | Wellesley |
| Santander Bank | 2-6 Francis St | Boston |
| Donovan, C. J. Three-Decker | 34 Francis St | Boston |
| Not Named in Database | 128 Prince St | Boston |
| Romsey Congregational Chapel | 33 Romsey St | Boston |
| Not Named in Database | 21 Vinton Ave | Braintree |
| Thayer, Gideon House | 374 Middle St | Braintree |
| Thayer, D. House | 120 Union St | Franklin |
| Wrentham State Hospital E Ward | Greeley Ave | Wrentham |
| Granny's Run - Old Pondville Road | Pond St | Norfolk |
| Callahan, John House | 54 Grove St | Hopkinton |
| McEnelly, Michael Grocery Store | 70 Main St | Hopkinton |
| Putnam, Artemus Conant - Sheldon, William H. House | 15 Hayden Rowe St | Hopkinton |
| Walenski, William and Margaret House | 114 Elm St | Framingham |
| Allen, Elijah House | 348 North St | Medfield |
| Lake Cochituate | Lake Cochituate | Natick |
| Haberstroh, C. E. House | 284 Union Ave | Framingham |
| Guild, Freedom House | 111 Granite St | Foxborough |
| Not Named in Database | 16 Leonard St | Foxborough |
| Foxborough State Hospital - Dexter Building | Chestnut St | Foxborough |
| Not Named in Database | 61 Mylod St | Norwood |
| Not Named in Database | 584 Washington St | Easton |
| Not Named in Database | 76 Washington St | Westwood |
| Gay, Benjamin House - Gay Tavern | 73 Court St | Dedham |
| Not Named in Database | 84-88 Common St | Belmont |
| Tabor, Arthur H. House | 37 Devon Rd | Brookline |
| Taylor, Jessie House | 72 Penniman Pl | Brookline |
| Not Named in Database | 1218-1220 Boylston St | Brookline |
| Roscoe House | 236 Buckminster Rd | Brookline |
| Not Named in Database | 205 Walnut St | Brookline |
| Not Named in Database | 211-213 Boylston St | Brookline |
| Seamans, J. M. House | 54 White Pl | Brookline |
| Milton Cemetery Superintendent's Stable | 211 Centre St | Milton |
| Not Named in Database | 24 Edge Hill St | Boston |
| Field, James House | 8 Alleghany St | Boston |
| Garland, Ira S. Two-Family House | 6 Westerly St | Boston |
| Not Named in Database | 80 Moreland St | Boston |
| Not Named in Database | 6 Monument Sq | Boston |
| Poorvu and Kahn Building | 1151-1163 Beacon St | Brookline |
| Graffam, Peter House | 40 Abbottsford Rd | Brookline |
| Lawrence, Amos A. Houses | 53-61 Monmouth St | Brookline |
| Watriss Building | 643-649 Massachusetts Ave | Cambridge |
| A. D. Club | 1268-1270 Massachusetts Ave | Cambridge |
| Gerrish, Hiram House | 357 Marlborough St | Boston |
| Williams, Henry House | 62 Commonwealth Ave | Boston |
| Jordan, Eben House | 166 Marlborough St | Boston |
| Ames, S. T. House | 300 Marlborough St | Boston |
| Not Named in Database | 8 Rutland Sq | Boston |
| Great Atlantic & Pacific Tea Co. Distribution Ctr | 1 Fitchburg St | Somerville |
| Not Named in Database | 562 Massachusetts Ave | Boston |
| Pelham Building | 81-83 Essex St | Boston |
| Tucker, William House | 220 Beacon St | Boston |
| British Consulate Building | 150-152 State St | Boston |
| Charlestown Heights - Overlook Terrace | Medford St | Boston |
| Province Building Addition | 20-28 Province St | Boston |
| Not Named in Database | 71 Linden St | Boston |
| Boston Wharf Company Building | 24-32 Farnsworth St | Boston |

| HISTORIC SITE NAME | ADDRESS | TOWN NAME |
|---|---|---|
| Revere, Paul Mall Fountain | Hanover St | Boston |
| Lowney, Walter M. Chocolate Company Building | 427-467 Commercial St | Boston |
| Doane, Thomas House | 7 Holden Row | Boston |
| Baker, Amos House | 56 Vernon St | Rockland |
| Shaw - White House | 482 Pine St | Weymouth |
| Curtis, John House | 178 Main St | Plympton |
| Gustafson, Victor House | 47-49 Bedford St | Quincy |
| Southworth, E. House | 94 Greenleaf St | Quincy |
| Number 6 Warehouse | 97 East Howard St | Quincy |
| Taylor House | 2 Bayview Rd | Quincy |
| Columbia Trust Company Building | 18-20 Meridian St | Boston |
| Not Named in Database | 128-130 Pearl St | Chelsea |
| Not Named in Database | 290 Broadway | Chelsea |
| Cushing, Pyam House | 699 Main St | Hingham |
| Training Annex Inert Materials Storage Building | Leavitt St | Hingham |
| Not Named in Database | 365 North Main St | Cohasset |
| Not Named in Database | 41 Mordecai Lincoln Rd | Scituate |
| Winters, John H. Jr. House | 13 Pratt Ct | Cohasset |
| Smith, Thomas Arcade Hall | 11 North Main St | Cohasset |
| Winett, J. House | 15 Sheldon Rd | Cohasset |
| Not Named in Database | 77 River Ridge Rd | Wellesley |
| Bryant, Sylvanus House | 22 Indian Pond Rd | Kingston |
| Not Named in Database | 2 Landing Rd | Kingston |
| Chandler, Eli House | 317 Summer St | Duxbury |
| Draper, Thomas B. House | 87 Chapman St | Canton |
| Not Named in Database | 109 Gurnet Rd | Duxbury |
| Chandler, Alfred Dupont House | 440 Boylston St | Brookline |
| Witkowski, Ignatz Garage | 91 University Rd | Brookline |
| Barunas, George A. House | 54 Jerusalem Rd | Cohasset |
| Sutton, John House | 87 Grove St | Scituate |
| Harris, Charles R. House | 297 Old Oaken Bucket Rd | Scituate |
| Berman, Nathan House | 144 Craig St | Milton |
| Not Named in Database | 26-28 Belvoir Rd | Milton |
| Not Named in Database | 77 Dean Rd | Weston |
| Not Named in Database | 73 Boardman St | Norfolk |
| Knowlton, G. E. Garage | 59 Myrtle St | Norfolk |
| Not Named in Database | 188 Washington St | Norwell |
| Tolman, Joseph House | 421 River St | Norwell |
| Hardwick, Charles H. II House | 86 Leavitt St | Hingham |
| Not Named in Database | 334 Savin Hill Ave | Boston |
| Higginson, George - Baker, Richard Jr. House | 47 Mount Vernon St | Boston |
| Brown, Nancy House | 7 Charles St | Boston |
| Curtis, George E. House | 17 Adams Rd | Cohasset |
| Bird Park - Tennis Courts | Washington St | Walpole |
| Dyer, Frances S. - Woodman, Herbert K. House | 61 Putnam St | Somerville |
| Mount Auburn Cemetery - Hunt, Harriot Kezia Monument | 580 Mount Auburn St | Watertown |
| Evergreen Cemetery - Fobes Monument | 2060 Commonwealth Ave | Boston |
| Holiday, Guy House | 37 Glendale Rd | Sharon |
| Pratt, Stillman A. House | 82 Riverside St | Watertown |
| Not Named in Database | 10 Center St | Plympton |
| Weinstein, Morris Apartments | 54-60 Bragdon St | Boston |
| Lowney, Walter M. Chocolate Factory Sewage Test Hs | 150 Oakland St | Mansfield |
| Dyer, Capt. Isaac House | 1307 Washington St | Braintree |
| Not Named in Database | 201 Commercial St | Braintree |
| Hobart, H. House | 181 Allen St | Braintree |
| Not Named in Database | 11 Hobart St | Braintree |
| Porter, George W. House | 227 East St | Wrentham |
| Lawrence, Charles C. House | 4 Temple St | Medway |
| Daniels, Alfred House | 56 Village St | Medway |
| Medfield - Norfolk Granite Boundary Marker | Orchard St | Medfield |
| Fort Hill Farm | 38 Fruit St | Norfolk |
| Corbett, Thomas House | 2 High St | Hopkinton |
| Not Named in Database | 163 Saddle Hill Rd | Hopkinton |
| Not Named in Database | 44 Oak Hill Rd | Southborough |
| Not Named in Database | 5 Lyman St | Southborough |

| HISTORIC SITE NAME | ADDRESS | TOWN NAME |
|---|---|---|
| Partridge, Blanche House | 111 Pleasant St | Framingham |
| Not Named in Database | 22 Cotting Ave | Marlborough |
| Not Named in Database | 166 Essex St | Marlborough |
| Parmenter, Amos House | 15 Parmenter Rd | Framingham |
| Pond, George Garage | 44 South Main St | Sherborn |
| Knowlton, A. House | 40 Pleasant St | Dover |
| Shea, William Joseph House | 98 West Central St | Natick |
| Archibald, Martin D. House | 7 Bryn Mawr Rd | Wellesley |
| Holmes, Rufus T. House | 24 Spring St | Mansfield |
| Mansfield Cotton Manufacturing Co. Worker Housing | 56 Spring St | Mansfield |
| Not Named in Database | 154 Cocasset St | Foxborough |
| Snow, N. House | 928 East St | Mansfield |
| Janco Products Factory | 126 Turnpike St | Easton |
| Howard, James M. Carriage House | 70 Turnpike St | Easton |
| Osgood, John Jr. House | 156 Pleasant St | Stoughton |
| Lafayette, G. F. House | 97 Crest Rd | Wellesley |
| McCracken, John House | 679 Worcester St | Wellesley |
| Cole, Capt. Noah House | 636 High St | Westwood |
| Not Named in Database | 17 Grafton Ave | Westwood |
| Boston Manufacturing Company Worker Housing | 208-210 River St | Waltham |
| Parker, George S. House | 38-40 Marshall St | Watertown |
| Belmont Tennis Club | Kilburn Rd | Belmont |
| Not Named in Database | 54 Park Ave | Belmont |
| Drury, Cornelia Wolcott House | 1702 Canton Ave | Milton |
| Rogers, E. H. Carriage Barn | 47 Norfolk Rd | Brookline |
| Merriman, J. Howard Edwards House | 44 Circuit Rd | Brookline |
| Truposa, Joseph House | 38 Goodway Rd | Boston |
| Cook, John House | 38 White Pl | Brookline |
| Not Named in Database | 10 Stock St | Boston |
| Senter, Lyman House | 180 Canton Ave | Milton |
| Not Named in Database | 23 West Side Rd | Milton |
| Clum, Allistan House | 184 School St | Milton |
| Manning, Joseph House | 145 Adams St | Milton |
| Hutchinson's, Gov. Ha-Ha | 100-112 Randolph Ave | Milton |
| Hall, Samuel W. House | 111 University Rd | Brookline |
| Standish Hall - Harvard University | 966 Memorial Dr | Cambridge |
| Gilman, Sarah House | 11 Hathorn St | Somerville |
| Not Named in Database | 134 Saint Botolph St | Boston |
| Cook, C. E. House | 1 Gloucester St | Boston |
| Not Named in Database | 33 Greenwich Ct | Boston |
| Not Named in Database | 95 Waltham St | Boston |
| Eye and Ear Infirmary Nurses' Residence | 15 Embankment Rd | Boston |
| Grove Street Cemetery | 350 Grove St | Boston |
| Littlefield, Charles - Decatur, Thomas House | 8 Chestnut Pl | Boston |
| Not Named in Database | 16-18 Hawthorne St | Boston |
| Spillane, Jeremiah Apartment Building | 1520A-1526 Tremont St | Boston |
| Proctor, Thomas Emerson Building | 100 Bedford St | Boston |
| Graham, Franklin C. House | 42 Harvard Ave | Boston |
| Not Named in Database | 3 Concord Sq | Boston |
| Cox, George D. Row House | 17 Worthington St | Boston |
| Not Named in Database | 10 Bond St | Boston |
| Cowdin, John - Guinasso, Benedetto Rowhouse | 5 Stillman Pl | Boston |
| Basile, John Three-Family House | 4459 Washington St | Boston |
| United States Post Office Garage | 135 A St | Boston |
| Jenney, Bernard House | 525 East Broadway | Boston |
| Smith, Joseph House | 613 Adams St | Abington |
| Abington Schoolhouse, Old | 870 Washington St | Abington |
| Blanchard, Alton House | 469 Hancock St | Abington |
| Wallace House | 177 Spring St | Hanson |
| State Street Bridge - Phillips Bridge | State St | Hanson |
| Gardner, Lucy House | 982 Main St | Hingham |
| Weeden, August N. House | 39 Russell Pk | Quincy |
| Coleman, Mary House | 23-25 Merrymount Rd | Quincy |
| Not Named in Database | 105-107 Merrymount Rd | Quincy |
| South Fire Pump Station | 97 East Howard St | Quincy |

| HISTORIC SITE NAME | ADDRESS | TOWN NAME |
|---|---|---|
| Not Named in Database | 21-23 Broad Pl | Weymouth |
| Hunt, Gilbert House | 33 Middle St | Weymouth |
| U. S. Post Office - Revere Main Branch | 300 Broadway | Revere |
| Wonderland Dog Racing Track | 190 V. F. W. Pkwy | Revere |
| Bare Cove Apartments | 1 Station St | Hingham |
| Cushing House | 154 Spring St | Hull |
| Bates - Pratt House | 463 Beechwood St | Cohasset |
| Thornton, Henrietta L. House | 1 Windy Hill Rd | Cohasset |
| Chase, C. Raymond House | 477 King St | Cohasset |
| Murphy, J. House | 42 Oak St | Cohasset |
| Not Named in Database | 216 Washington St | Duxbury |
| Holder, Herbert P. A. House | 121 Front St | Weymouth |
| Darling, Samuel House | 172 Tremont St | Duxbury |
| Ford, Joshua T. English Barn | 388 North St | Duxbury |
| Capen, George P. House | 200 Chapman St | Canton |
| Camp Wing - Alexander, Bernard Dining Hall | Keene St | Duxbury |
| Berry, Suther House | 13 Shawmut Ave Ext | Wayland |
| Candler, John House | 54 Harvard Ave | Brookline |
| Not Named in Database | 15 Ann Vinal Rd | Scituate |
| Eddy, George F. House | 48 Cary Ave | Milton |
| Not Named in Database | 90 Dean Rd | Weston |
| Not Named in Database | 209 Warren St | Randolph |
| Packard, Alvin D. House | 24 Walnut St | Sharon |
| Cole - Lewis House | 510 East Fourth St | Boston |
| Not Named in Database | 8 Fox Point Rd | Boston |
| Murphy, Daniel J. House | 4 Grove St | Natick |
| Alden, John House Museum Caretaker's Cottage | 105 Alden St | Duxbury |
| Cotter, Michael House | 282 Lowell St | Somerville |
| War Memorial Park - Keith, Rev. James Plaque | River St | West Bridgewater |
| Cunning, Joseph M. House | 44 Lantern Ln | Cohasset |
| Wood, Charles Albert House | 8 Oakland Ave | Easton |
| White, Cora B. Apartments | 467 Columbia Rd | Boston |
| McCarthy, Louis B. House | 3 Glenoe Rd | Brookline |
| Not Named in Database | 85 Hilltop Rd | Brookline |
| Lewis, William J. House | 111 Woodcliff Rd | Brookline |
| Not Named in Database | 64 Newcomb St | Arlington |
| Not Named in Database | 30 Orvis Rd | Arlington |
| Not Named in Database | 12 Orvis Rd | Arlington |
| Ellis, Rufus Manufacturer's Hotel | 1267-1269 Boylston St | Newton |
| Howe, L. F. House | 141 Jewett St | Newton |
| Stewart, Timothy House | 20-24 Gardner St | Newton |
| Bothfeld, Henry E. House | 91 Hunnewell Ave | Newton |
| Not Named in Database | 29 Marlboro St | Newton |
| Eeyore The Donkey | 330 Homer St | Newton |
| Oliver, John House | 90 Los Angeles St | Newton |
| Not Named in Database | 40 Middle St | Newton |
| Kivell, Michael House | 13-15 Middle St | Newton |
| Lothrop, John E. House | 52-54 Ashmont Ave | Newton |
| Stephenson, John H. - Onthank, Nahum B. House | 390 Cherry St | Newton |
| Peirce School | 88 Chestnut St | Newton |
| Talbot, Edward House | 302 Highland Ave | Newton |
| Maynard, James A. House | 410 Newtonville Ave | Newton |
| Lowell, John House | 517 Hammond St | Newton |
| Burr, Heman M. House | 33 Kingsbury Rd | Newton |
| Harbach, John W. House | 193 Ward St | Newton |
| Clark, Atherton House | 231 Waverley Ave | Newton |
| Cordingly, William and Frank - Starr, Horace House | 198-200 Concord St | Newton |
| Tyler, Henry W. House | 39 Gray Cliff Rd | Newton |
| Walker, Benjamin P. House | 131 Lake Ave | Newton |
| Salisbury, Jonas House | 85 Langley Rd | Newton |
| Walker, Hannah House | 96 Montvale Rd | Newton |
| Not Named in Database | 178-180 Sumner St | Newton |
| Broderick, Alfred H. House | 24 Bowdoin St | Newton |
| Dana, Samuel H. House | 173 Lincoln St | Newton |
| Floyd House | 450 Winchester St | Newton |

| HISTORIC SITE NAME | ADDRESS | TOWN NAME |
|---|---|---|
| Strong, William C. House | 1535 Beacon St | Newton |
| Hymer, Martha House | 1762 Beacon St | Newton |
| Clark, Eugene L. House | 82 Lenox St | Newton |
| Not Named in Database | 10 Woodman Rd | Newton |
| Not Named in Database | 85 Park St | Newton |
| Crehore, Frederick M. House | 37 Suffolk Rd | Newton |
| Mazzone, Andrew Building | 996-998 Chestnut St | Newton |
| Not Named in Database | 47 Bothfeld Rd | Newton |
| Edmunds House | 162 Middlesex Rd | Newton |
| Not Named in Database | 18-20 Colonial Ave | Newton |
| Davis, E. House | 15 Curve St | Newton |
| Dermon, Walter A. House | 138 Central St | Newton |
| Not Named in Database | 137 Temple St | Newton |
| Not Named in Database | 33 Andrew St | Newton |
| Not Named in Database | 51 Harding St | Newton |
| Not Named in Database | 78-80 Rockland Pl | Newton |
| Not Named in Database | 467 California St | Newton |
| Stiles, Edmund House | 168 Walnut St | Newton |
| Cornish, James E. House | 58 Prescott St | Newton |
| Kobrick, A. M. House | 11 Valley Spring Rd | Newton |
| Not Named in Database | 126 Evelyn Rd | Newton |
| Not Named in Database | 62 North St | Newton |
| Ford, James Barn | 196 Melrose St | Newton |
| Not Named in Database | 156 Hammond St | Newton |
| Stutson, Thomas House | 27 Regent St | Newton |
| Not Named in Database | 646 Chestnut St | Newton |
| Not Named in Database | 77 Clements Rd | Newton |
| Fulton Hall - Boston College | Commonwealth Ave | Newton |
| Not Named in Database | 69 Audubon Rd | Milton |
| Not Named in Database | 58 Harold St | Milton |
| Not Named in Database | 143 Mount Pleasant Ave | Boston |
| Winslow Cemetery Entry Sign | Winslow Cemetery Rd | Marshfield |
| Not Named in Database | 389 Hanover St | Boston |
| Carver Cotton Gin Company - Storage and Paint Shop | 15 Whitman St | East Bridgewater |
| Corrigan, Edward House | 71 Joseph Rd | Framingham |
| Crosby, William B. House | 10 West St | Milton |
| Not Named in Database | 51 Churchill St | Milton |
| Smith, Herman Nelson House | 199 South Main St | Randolph |
| Randolph Police Station | 1 North St | Randolph |
| West Medford Cooperative Bank | 430 High St | Medford |
| Not Named in Database | 30 Huntington Rd | Milton |
| Not Named in Database | 21 Rowe St | Milton |
| Not Named in Database | 48 Collier Rd | Scituate |
| Harvard School of Public Health - Health Sciences Laboratory Building #2 | 689-695 Huntington Ave | Boston |
| Wald Packing Company Building | 90 Newmarket Sq | Boston |
| Drury, Thomas J. and Eliza S. - Sacco, Leopoldo J. and Antonetta Vaccaro House | 263 Riverside Ave | Medford |
| First National Store | 22-26 Church St | Belmont |
| Glynn, Thomas and Margaret House | 167 Cherry St | Newton |
| Coleman, James and Margaret - Scandale, Joseph and Rosa House | 333 Cherry St | Newton |
| Magoun East English Barn and Workshop | 290 Elm St | Pembroke |
| Not Named in Database | 142 Old St | Randolph |
| Not Named in Database | 27 Ellsworth St | Brockton |
| Armstrong World Industries Shipping Building | 0 Hancock St | Braintree |
| Not Named in Database | 294 Eliot St | Milton |
| Not Named in Database | 31-33 Valley Rd | Milton |
| Not Named in Database | 19 Hayward St | Easton |
| Not Named in Database | 72 Sheridan St | Easton |
| McCrillis, George S. and Catharine Bryden House | 265 Washington St | Somerville |
| Ware, William H. Apartments | 20 Claflin Rd | Brookline |
| Route 128 Northbound Bridge over Neponset River | Rt 128 | Canton |
| Butler Building | 223 Clinton St | Brockton |
| Plain Street Bridge | Plain St | Brockton |
| Young Women's Christian Association | 463 Main St | Brockton |

| HISTORIC SITE NAME | ADDRESS | TOWN NAME |
|---|---|---|
| Brockton VA Hospital - Admissions - Treatment Bldg | 940 Belmont St | Brockton |
| Brockton Fire Proof Storage Company | 43 North Montello St | Brockton |
| Morris and Company Wholesale Provisions Building | 147 School St | Brockton |
| McIntosh, Curtis House | 1725 Great Plain Ave | Needham |
| Hawes, Daniel Barn | 76 Common St | Wrentham |
| Not Named in Database | 4 Norfolk St | Medway |
| Not Named in Database | 905 Washington St | Holliston |
| Frank, C. House | 2 Valade Ct | Southborough |
| Not Named in Database | 35 Oak Hill Rd | Southborough |
| Newton, Moses House | 15 Main St | Southborough |
| White's Garage and Gas Station | 9 Eliot St | Natick |
| Comey, H. T. House | 16 Baker St | Foxborough |
| Hall, Herman House | 600 South Main St | Mansfield |
| Bogg - Valentine House | 12 Everett St | Norfolk |
| Norwood Trust Company | 699 Washington St | Norwood |
| Immaculate Conception Roman Catholic Church | 193 Main St | Easton |
| Macomber - Carr, Albert C. House | 23 High St | Easton |
| Washburn, Cyrus House #2 | 11 Washburn Ave | Wellesley |
| Not Named in Database | 14 Spruce St | Dedham |
| Morrill, Josiah House | 26 Worthington St | Dedham |
| Not Named in Database | 120-122 Myrtle St | Waltham |
| Not Named in Database | 33B Alder St | Waltham |
| Emerson, Thomas P. House | 247 Mount Auburn St | Watertown |
| White, Charles House | 685 Brush Hill Rd | Milton |
| Not Named in Database | 102 Fletcher St | Boston |
| B & R Railroad Bridge over Robert Street | Robert St | Boston |
| Walsh, James G. House | 48-50 Patten St | Boston |
| White, J. H. Building | 541-545 Boylston St | Brookline |
| Not Named in Database | 42 Burroughs St | Boston |
| Sumner, Roger House | 504 Brush Hill Rd | Milton |
| Weld, Stephen Minot House | 800 Centre St | Boston |
| Geneva Avenue Railroad Bridge #162 | Geneva Ave | Boston |
| Not Named in Database | 15 Minot St | Boston |
| Not Named in Database | 64 Lake St | Boston |
| Saint Mary's Episcopal Church | 14-16 Cushing Ave | Boston |
| Reservoir Court | 1862-1870 Beacon St | Brookline |
| Not Named in Database | 43 Douglas Rd | Belmont |
| Harvard Advocate Building | 21 South St | Cambridge |
| Thomas - Pierce Apartment Building | 107 Gainsborough St | Boston |
| Not Named in Database | 9 Wabon St | Boston |
| Not Named in Database | 51 Copeland St | Boston |
| Not Named in Database | 4 Howland St | Boston |
| Not Named in Database | 1681 Commonwealth Ave | Boston |
| Garrison, William Lloyd Statue | Commonwealth Ave | Boston |
| Training Field Grammar School, Old | 5 Common St | Boston |
| Wheatland, George House | 227 Marlborough St | Boston |
| Sands, Ivory House | 145 Elm St | Cambridge |
| Not Named in Database | 29-33 Wareham St | Boston |
| Not Named in Database | 141-143 Stuart St | Boston |
| Not Named in Database | 572 Massachusetts Ave | Boston |
| Fay, H. H. House | 418 Beacon St | Boston |
| New England Merchants National Bank Building | 28 State St | Boston |
| Marble Block, The | 28-46A Cedar St | Boston |
| Not Named in Database | 210 Cambridge St | Boston |
| Merrill, Silas House | 294 Newbury St | Boston |
| Richardson Block | 109 Pearl St | Boston |
| Not Named in Database | 64-66 Trenton St | Boston |
| Not Named in Database | 5 Medford St | Chelsea |
| O'Neil, John House | 78 South Franklin St | Holbrook |
| Island Grove Park Memorial Bridge | Wilson Pl | Abington |
| Calder House | 150 High St | Hanson |
| Sharp, John H. House | 679 East Eighth St | Boston |
| Thayer, Franklin D. House | 206 Middle St | Weymouth |
| Not Named in Database | 8 Somerset St | Weymouth |
| Odiorne, Benjamin House | 118 Lexington St | Boston |

| HISTORIC SITE NAME | ADDRESS | TOWN NAME |
|---|---|---|
| Not Named in Database | 37 Division St | Chelsea |
| Eisenberg - Shapiro Building | 571 Broadway | Chelsea |
| Worrick, Levi Lincoln House | 43 King St | Cohasset |
| Andrews, Henry J. House | 702 Jerusalem Rd | Cohasset |
| Pratt, William H. House | 95 Beechwood St | Cohasset |
| Not Named in Database | 708 Country Way | Scituate |
| Carey, Francis B. House | 8 James Ln | Cohasset |
| Arby's Restaurant | 712 Huntington Ave | Boston |
| Stetson, James H. House | 39 Summer St | Kingston |
| Not Named in Database | 44 Winsor St | Duxbury |
| Not Named in Database | 599 Country Way | Scituate |
| Not Named in Database | 65 Gannett Rd | Scituate |
| Not Named in Database | 2 Collier Ave | Scituate |
| Briggs, George House | 111 Summer St | Scituate |
| Feldman, Arnold House | 15 Sumner St | Milton |
| Not Named in Database | 20 Standish Rd | Milton |
| Lawrence Street Bridge Over Bush Pond | Lawrence St | Norfolk |
| Stoddard House | 147 High St | Norwell |
| Hotel Anderson | 26-28 Anderson St | Boston |
| Green, William B. - Hoey, Mary E. House | 128 North Main St | Natick |
| Not Named in Database | 224 Exchange St | Millis |
| Brewster, Oliver - Mason, William P. Stable | 8 Byron St | Boston |
| Packard, William House | 208 Main St | Easton |
| Ellis, Elmer A. House | 30-32 Charles River Rd | Watertown |
| Hirtle, Henry T. House | 164 Irving St | Watertown |
| Clancy, John House | 34 Walnut St | Natick |
| Orr, John R. House | 66 Cochituate Rd | Wayland |
| Not Named in Database | 76-78 West Cedar St | Boston |
| Not Named in Database | 1650 Washington St | Braintree |
| Taft Woolen Company Worker Housing | 28 Pearl St | Bellingham |
| Bennett, Edward Payson House | 584 South St | Wrentham |
| Sales, Dutee - Brown, Daniel House | 216 South St | Wrentham |
| Greene, Martin House | 144 Main St | Franklin |
| Gowen, C. H. House | 70 Pleasant St | Franklin |
| Jencks and Crooks Building | 143 Village St | Medway |
| McBride, Michael House | 35 Pleasant St | Hopkinton |
| Frail House | 20 Mayhew St | Hopkinton |
| Frost, James Learned and Sarah - Stone, Sumner and Mary Walker Stone House | 94 Central St | Framingham |
| Medfield State Hospital - Clark Building | 45 Hospital Rd | Medfield |
| NRDEC Building #47 - Family Housing | Kansas St | Natick |
| Sanford, Walter House | 62 Baker St | Foxborough |
| Foxborough Pumping Station | 25 Pumping Station Rd | Foxborough |
| Not Named in Database | 250 Glen Rd | Weston |
| Stedman, Florence B. House | 40 Linden St | Needham |
| Not Named in Database | 99 Felton St | Waltham |
| Curcio, Paul House | 270 Mount Auburn St | Watertown |
| Geddes, James House | 25-27 Fairmount St | Brookline |
| Not Named in Database | 108 Upland Rd | Brookline |
| Not Named in Database | 71 Upland Rd | Brookline |
| Allen Buick Showroom and Gas Station | 93-99 Harvard St | Brookline |
| Milton Cemetery - Milton Firemen Memorial | 211 Centre St | Milton |
| Not Named in Database | 99 Florian St | Boston |
| Worcester, Frederick House | 1734 Massachusetts Ave | Cambridge |
| Not Named in Database | 31 Cunard St | Boston |
| Hastings, Walter House | 115 Commonwealth Ave | Boston |
| Curtis, Elijah S. House | 5 Haven St | Boston |
| Not Named in Database | 82 Fifth St | Cambridge |
| Not Named in Database | 67 Cross St | Somerville |
| Boston Elevated Railway Co. Central Power Station | 540A Harrison Ave | Boston |
| Wheatland, G. House | 263 Beacon St | Boston |
| Otis, Harrison Gray - Warren, Dr. John Collins and Susan House | 70 Beacon St | Boston |
| Not Named in Database | 11 Devon St | Boston |
| Turner, W. H. House | 4 Pond St | Boston |
| Gilchrists Department Store Building | 417-425 Washington St | Boston |

| HISTORIC SITE NAME | ADDRESS | TOWN NAME |
|---|---|---|
| Not Named in Database | 50 Aldie St | Boston |
| Not Named in Database | 50-52 Kilby St | Boston |
| Not Named in Database | 121 Trenton St | Boston |
| Wells, John Row House | 205 Harrison Ave | Boston |
| Not Named in Database | 54 Medford St | Chelsea |
| Not Named in Database | 7 Medford St | Chelsea |
| Williamson, G. House | 15 Pleasant St | Medford |
| Plymouth Creamery Worker Housing | 575 Summer St | Bridgewater |
| Hicks, A. W. Boarding House - Crescent House | 31 West Union St | East Bridgewater |
| Whitman, Dea. John House | 129 Whitman St | East Bridgewater |
| Victor Webbing and Goring Factory | 38 Bates St | Abington |
| Litchfield, Elijah House | 372 Clapp Rd | Scituate |
| Brackett, Albert - Koppmann, George House | 17 Brackett St | Milton |
| Briggs, Horace House | 94 Grandview Ave | Quincy |
| Not Named in Database | 186 Commercial St | Weymouth |
| Not Named in Database | 44 Hawthorn St | Chelsea |
| Not Named in Database | 26 Congress Ave | Chelsea |
| Wilder, Jabez House | 557-559 Main St | Hingham |
| Not Named in Database | 49 Beal St | Hingham |
| Goold House | 241 North St | Hingham |
| Pearson, Johanna B. House | 17 Ash St | Cohasset |
| Cabral, Joseph House | 71 Pleasant St | Cohasset |
| Industry Tablet | Boston Common | Boston |
| Duffley, Daniel - O'Hearn, James House | 9 Duffley Ct | Brookline |
| Ring, Samuel House | 99 Ring Rd | Kingston |
| Knapp, Frederick Bradford - Hatch, William House | 93 Abrams Hill | Duxbury |
| Ford, J. Alden Shed | 388 North St | Duxbury |
| Draper Brothers Textile Company Office | 28 Draper Ln | Canton |
| Wakefield Holocaust Memorial | South St | Waltham |
| Stevens, Atherton H. - Tileston, Otis House | 33 Revere St | Boston |
| Higginson, Stephen Jr. - Shaw, Lemuel House | 49 Mount Vernon St | Boston |
| Small, Frederick W. House | 31 Pinckney St | Boston |
| Factory Buildings Trust Industrial Building #4 | 33-37 Wormwood St | Boston |
| Jones House | 88 Liberty St | Randolph |
| Brimmer School, The - Brimmer and May School | 118-122 Chestnut St | Boston |
| Not Named in Database | 28-30 Alexander Ave | Medford |
| Not Named in Database | 529-531 Chestnut St | Ashland |
| Bigelow, John House | 164 Cordaville Rd | Ashland |
| Not Named in Database | 18 Little Harbor Rd | Cohasset |
| Milano, Michele - DiPietro, Andrea Apartments | 2 Holden Ct | Boston |
| Not Named in Database | 12-14 Georganna St | Braintree |
| Not Named in Database | 2 Linden St | Braintree |
| Not Named in Database | 990 Washington St | Holliston |
| Cobb, Jeremiah House | 85 Franklin St | Wrentham |
| Fitzgerald's Store - Cordaville Company Store | 110 Southville Rd | Southborough |
| Newton, Russell - Salmon, Patrick House | 4 Birchwood Dr | Southborough |
| Saint Mark's Episcopal Church | 27 Main St | Southborough |
| Tucker Tavern | 20 Prospect St | Sherborn |
| Framingham Gas Fuel and Power Company - Framingham Cooperative Bank Building | 47 Howard St | Framingham |
| Medfield State Hospital - Ventilator | 45 Hospital Rd | Medfield |
| Gordon, Nathan H. House | 27 Chestnut St | Weston |
| Holiday Farm Barn | 75 Elm St | Medfield |
| East Street Bridge over Abandoned Railroad Tracks | East St | Walpole |
| Cushing, Philip House | 35 Chickering St | Norwood |
| Day, Joseph House | 75 Day St | Norwood |
| Easton Boundary Marker | Easton Town Line | Easton |
| Russell, James House | 58 Cottage St | Wellesley |
| Not Named in Database | 489 High St | Westwood |
| Not Named in Database | 391 High St | Westwood |
| Rice, Arthur House | 15 Milk St | Westwood |
| Not Named in Database | 248 Highland St | Dedham |
| Not Named in Database | 69 Village Ave | Dedham |
| Turnpike Tollhouse | 68 Court St | Dedham |
| Watertown Arsenal - Perimeter Fence | Arsenal St | Watertown |

| HISTORIC SITE NAME | ADDRESS | TOWN NAME |
|---|---|---|
| Not Named in Database | 49 Farnham St | Belmont |
| Davenport, Isaac House | 1465 Brush Hill Rd | Milton |
| Holyhood Cemetery | Heath St | Brookline |
| Not Named in Database | 845 Boylston St | Brookline |
| Codman, Dr. Benjamin House | 233 Clinton Rd | Brookline |
| Roslindale High School | 120 Poplar St | Boston |
| Stone and Goodspeed Livery | 316-320 Washington St | Brookline |
| Greenwood, William Building | 310-314 Washington St | Brookline |
| Not Named in Database | 16 Willoughby Rd | Milton |
| Payson, Jesse Wentworth House | 272 Fairmount Ave | Boston |
| McLellan, James D. and Feroline B. Anderson House | 9 Chamblet St | Boston |
| Not Named in Database | 29 Davison St | Boston |
| Cushing, Isaac C. House | 108 Elm St | Boston |
| Not Named in Database | 25 Lambert Ave | Boston |
| Boston Consolidated Gas Company Building | 11-29 Roxbury St | Boston |
| Not Named in Database | 18 Saint Marks Rd | Boston |
| Not Named in Database | 28 Rodman St | Boston |
| Washington Village Substation | Southampton St | Boston |
| Fidler and Gordon Apartments | 10-16 Chestnut Hill Ave | Boston |
| Mead, Samuel O. Barn | 346 Concord Ave | Belmont |
| Kennedy, Frank A. Store | 424 Massachusetts Ave | Cambridge |
| Thayer, E. V. R. House | 17 Gloucester St | Boston |
| Not Named in Database | 22 Greenwich St | Boston |
| Not Named in Database | 10 Greenwich St | Boston |
| Not Named in Database | 55 Greenwich St | Boston |
| Not Named in Database | 43 Milford St | Boston |
| Sawyer, H. N. House | 17 Thornley St | Boston |
| Home for Aged Couples - Columbus Building | 2055 Columbus Ave | Boston |
| Wheelock, Jonathan B. House | 40 Linden St | Boston |
| Merrill, Silas House | 175 Newbury St | Boston |
| Allen, George D. Double Row House | 2995 Washington St | Boston |
| Not Named in Database | 100 High St | Boston |
| Not Named in Database | 118-120 Commercial St | Boston |
| Brown, Hugh W. House | 57-59 Quincy St | Boston |
| Most Holy Redeemer Roman Catholic Church | 70 Maverick St | Boston |
| Dupont De Demours, E. I. Company New West Wing | 59 Waters Ave | Everett |
| Bates, Washington L. House | 202 Weymouth St | Holbrook |
| Burrell, Stephen Francis House | 172 Webster St | Rockland |
| Not Named in Database | 532 Main St | Weymouth |
| Randall, George W. Shoe Shop | 268 Main St | Plympton |
| Ramsdell House | 201 Spring St | Hanson |
| White, Caleb House | 395 State St | Hanson |
| Not Named in Database | 159 Putnam St | Quincy |
| Not Named in Database | 32 Edgewood Cir | Quincy |
| Third Universalist Church of Weymouth | 83 Sea St | Weymouth |
| White, George Robert Two-Family House | 12 Aberdeen St | Boston |
| Bennett Houses | 29 Division St | Chelsea |
| Hatfield, Frank K. House | 46 Court Rd | Winthrop |
| Not Named in Database | 84 Elm St | Hingham |
| Not Named in Database | 4 Home Meadows Ln | Hingham |
| Not Named in Database | 222 North St | Hingham |
| Fuller, Issacher House | 12 Water St | Hingham |
| Beale Barn | 3 Side Hill Rd | Hingham |
| Kiggen, Katherine A. House | 572 Jerusalem Rd | Cohasset |
| Not Named in Database | 22 Riverview Pl | Scituate |
| Bryant, Dr. John House | 150 Howard Gleason Rd | Cohasset |
| Silsbee, Nathaniel D. House | 143 Atlantic Ave | Cohasset |
| Hayward House | 24 Crafts Rd | Brookline |
| Holbrook Fire Department Monument | North Franklin St | Holbrook |
| Flagg, Horace House | 220 High St | Duxbury |
| Chandler, Stephen Jr. House | 197 High St | Duxbury |
| North Duxbury Engine House | 159 Franklin St | Duxbury |
| Stetson, Nelson M. House - Duxbury Pharmacy | 590 Washington St | Duxbury |
| Hunt, Paul House | 63 Powell St | Brookline |
| Time Enough | 171 Goddard Ave | Brookline |

| HISTORIC SITE NAME | ADDRESS | TOWN NAME |
|---|---|---|
| Sullivan House | 41 Cedar St | Wellesley |
| Not Named in Database | 64 Hurlcroft Rd | Milton |
| Not Named in Database | 132 Cliff Rd | Milton |
| Madeira, Carlos House | 10 Laurel Pk | Holbrook |
| Stowe, Lewis J. Jr. House | 63 Windy Hill Rd | Cohasset |
| Not Named in Database | 8 Locust Rd | Weston |
| Hatch - Stickney Double House | 19 Old Harbor St | Boston |
| Not Named in Database | 37 Mill St | Boston |
| Camp Wonderland Cabin | 186 Massapoag Ave | Sharon |
| Not Named in Database | 92 Liberty St | Randolph |
| Nelson, Martin O. House | 8 Grove St | Natick |
| Cohasset Veteran's Underground Burial Vault | 457 Beechwood St | Cohasset |
| Turner, Thomas - Cutter, Howard House | 92 Eleanor St | Chelsea |
| Not Named in Database | Sydney St | Somerville |
| Douglas - Eldredge House | 29 Jefferson St | Winthrop |
| Everett, Bryan D. House | 10 Mechanic St | Quincy |
| Morrissey, Patrick O'Hearn House | 137 Beach St | Cohasset |
| Maginnes, William C. House | 48 Highland St | Sharon |
| Perlstein, Louis H. House | 132 Massapoag Ave | Sharon |
| Feinberg, Peter House | 44-46 Charles River Rd | Watertown |
| Strout, Samuel A. House | 48 Center St | Easton |
| Not Named in Database | 31-33 Tremont St | Braintree |
| Joyce, Albert C. House | 17 Sherbrooke Ave | Braintree |
| Emmanuel Episcopal Church | 519 Washington St | Braintree |
| Mason, Albert C. House | 71 Hillside Rd | Franklin |
| Not Named in Database | 17 Spring St | Millis |
| Morse, William House | 50 Grove St | Hopkinton |
| Ash Street School - Hopkinton School No. 1 | 1 Ash St | Hopkinton |
| Southborough Jail | 91 Southville Rd | Southborough |
| Sears, J. Montgomery Farm Manager's House | 4 Sears Rd | Southborough |
| Reed, William B. House | 59 Main St | Southborough |
| Central Fire and Police Station | 91 Main St | Marlborough |
| Bliss, C. Linus House | 165 East Main St | Marlborough |
| Holliston Police Station | 532 Washington St | Holliston |
| Haueber, Charles House | 32 Maple St | Sherborn |
| Harwood, Harrison Baseball Factory | 12 Walnut St | Natick |
| Broad, Martin - Robbins House | 200 Union St | Natick |
| Dunham, W. D. House | 647 North Main St | Mansfield |
| Foxborough State Hospital - Sewage Treatment | Chestnut St | Foxborough |
| Brooks, Henrietta House | 18 Leighton Rd | Wellesley |
| Not Named in Database | 6 Middlesex St | Wellesley |
| Not Named in Database | 49 Arlington Rd | Wellesley |
| Boyden, Benjamin House | 1284 High St | Westwood |
| Not Named in Database | 182 Waverley St | Belmont |
| Not Named in Database | 1257 Blue Hill Ave | Milton |
| Rogers, Sarah A. House | 325 Poplar St | Boston |
| Gorman, Patrick J. House | 5 Seymour St | Boston |
| Not Named in Database | 59 Patten St | Boston |
| Not Named in Database | 277 Walnut St | Brookline |
| Appolonio, Theron House | 84 Columbine Rd | Milton |
| Small, Abel C. - Wallace, William H. Row House | 39 Delle Ave | Boston |
| Not Named in Database | 15-17 Logan St | Boston |
| Woodward, James W. Apartment House | 1-5 Mount Pleasant Terr | Boston |
| Palmer, Jane House | 145-147 Salisbury Rd | Brookline |
| Not Named in Database | 63 Maplewood St | Watertown |
| Thayer, Charles E. - McKay, David H. House | 93 Thorndike St | Brookline |
| Harvard University - Newell Boat House | 801-805 Soldiers Field Rd | Boston |
| Watson House | 30 Elmwood Ave | Cambridge |
| Not Named in Database | 180 Brattle St | Cambridge |
| Somerville Theatre | 55 Davis Sq | Somerville |
| Durell, George W. School | 245 Beacon St | Somerville |
| Not Named in Database | 155 West Brookline St | Boston |
| Avery, George A. House | 246 Commonwealth Ave | Boston |
| Collins, Patrick Andrew Statue | Commonwealth Ave | Boston |
| Not Named in Database | 4 Greenwich St | Boston |

| HISTORIC SITE NAME | ADDRESS | TOWN NAME |
|---|---|---|
| Not Named in Database | 155 West Canton St | Boston |
| Street Clock | 439 Boylston St | Boston |
| Cooper, James W. House | 132 Marginal St | Boston |
| Not Named in Database | 560 Massachusetts Ave | Boston |
| Not Named in Database | 643 Tremont St | Boston |
| Back Bay Fens Victory Garden | Park Dr | Boston |
| Cox, George D. Row House | 1611 Tremont St | Boston |
| Not Named in Database | 18 Franklin St | Boston |
| Durkee, Lauriston C. Liquors | 259 Friend St | Boston |
| Quincy Market - South Market Building | 100-199 Faneuil Hall Marketplace | Boston |
| Atkins, J. Double House | 67-69 Sumner St | Boston |
| Not Named in Database | 5 Wiget St | Boston |
| Richards, Davis Cottage | 49 Pleasant St | Medford |
| Beaver Schoolhouse | 333 Summer St | East Bridgewater |
| Alexander, Bradford House | 301 Central St | East Bridgewater |
| Hebberd, H. A. House | 709 Union St | Rockland |
| Not Named in Database | 717 Circuit St | Hanover |
| Not Named in Database | 316 Cedar St | Hanover |
| Van Horne, George House | 31 Washington St | Milton |
| Johnson, Tilly House | 45 Thomas Burgin Pkwy | Quincy |
| Mackedon, Francis House | 71 Independence Ave | Quincy |
| Not Named in Database | 118 Greenleaf St | Quincy |
| Apprentice School | 97 East Howard St | Quincy |
| General Electric East Boston Lamp Works | 156-200 Porter St | Boston |
| Assembly Basin #8 | 97 East Howard St | Quincy |
| Not Named in Database | 3 Washburn St | Weymouth |
| Lythgoe, George Z. House | 23 Fairview Ave | Winthrop |
| American Finish and Chemical Office | 1010 Broadway | Chelsea |
| Not Named in Database | 64 Thaxter St | Hingham |
| Not Named in Database | 37 Central St | Hingham |
| Hubbard, Eliot House | 18 Ship St | Hingham |
| Webber, Daniel House | 118 East St | Hingham |
| Bradford, Hatti House | 149 Abrams Hill | Duxbury |
| Hatch, Joel Jr. House | 431 Union St | Marshfield |
| Cherry Hill Marker | Webster St | Marshfield |
| Zundell, Abraham House | 33 Pope Hill Rd | Milton |
| Brooks, Charles House | 16 West St | Holbrook |
| Not Named in Database | 35 Common St | Scituate |
| Frost, H. Lyman House | 6 Derne St | Boston |
| Forbes Lithograph Mfg. Company - Building B-1 | 1 Forbes St | Chelsea |
| Not Named in Database | 925 Main St | Millis |
| Not Named in Database | 136 Boston Ave | Medford |
| Smith, Loran Barber Shop - Brown Gift Shop | 17-19 Chestnut St | Quincy |
| Pondville Cemetery - Pond, Bernard Stone | Everett St | Norfolk |
| Hayden, Mary House | 21 Ledgewood Dr | Cohasset |
| Audubon School | 436 Harvard St | Boston |
| Not Named in Database | 22 Thompson Ln | Milton |
| Upham, Enos House | 1134 Pleasant St | Canton |
| Owen, Timothy House | 44 Walnut St | Canton |
| Bingle, Joseph House | 51 Elm Ct | Cohasset |
| Walter Street Burial Ground | 125 Walter St | Boston |
| Richardson, Wendell E. House | 22-24 Avon Pl | Arlington |
| Jarvis, John House - Arlington Town Pound | 50 Pleasant St | Arlington |
| Talcott, Thomas W. House | 8 Henderson St | Arlington |
| McNamara, Daniel House | 21 Gardner St | Newton |
| Marden, Samuel House | 26 Emerson St | Newton |
| Emerson, Darius R. House | 32-34 Emerson St | Newton |
| Taylor Building | 283-295 Washington St | Newton |
| Bartlett House | 173 Oakleigh Rd | Newton |
| Not Named in Database | 376-380 Watertown St | Newton |
| Not Named in Database | 19 Murphy Ct | Newton |
| Pratt, Fredrick S. House | 87 Highland St | Newton |
| Huestis, Benjamin - Hazen, Henry Allen House | 236 Auburn St | Newton |
| Gay, Joseph House | 43 Bracebridge Rd | Newton |
| Donahue House | 8 North St | Newton |

| HISTORIC SITE NAME | ADDRESS | TOWN NAME |
|---|---|---|
| Sage, Charles D. House | 21 Tarleton Rd | Newton |
| Tarbell, Edmund House | 87 Lincoln St | Newton |
| Parry, John E. House | 19 Crofton Rd | Newton |
| Strong, William C. House | 155 Moffat Rd | Newton |
| Henshaw, Frederick H. House | 389 Woodward St | Newton |
| Davis School | 492 Waltham St | Newton |
| Davis, Luke House | 314 Otis St | Newton |
| Not Named in Database | 189 Windsor Rd | Newton |
| Not Named in Database | 57 Ridge Ave | Newton |
| Not Named in Database | 200 Fuller St | Newton |
| Arens, Adelina House | 35-37 Carleton St | Newton |
| Not Named in Database | 209-211 Langley Rd | Newton |
| Not Named in Database | 26 Pierrepont Rd | Newton |
| Not Named in Database | 111 Hawthorne Ave | Newton |
| Peloubet, F. N. - Pepper, B. House | 24 Maple Terr | Newton |
| Adalian, Harry G. House | 230 Lake Ave | Newton |
| Not Named in Database | 240 Walnut St | Newton |
| Penny, Frank J. House | 342 Beacon St | Newton |
| Newton Fire Station #1 | 241 Church St | Newton |
| Curtis, Harley B. House | 122 Lowell Ave | Newton |
| Not Named in Database | 810 Walnut St | Newton |
| Not Named in Database | 12 Richards Cir | Newton |
| Not Named in Database | 32 Van Roosen Rd | Newton |
| Not Named in Database | 143 Wiswall Rd | Newton |
| Not Named in Database | 126 Eliot Ave | Newton |
| Claflin, William House | 63 Elm Rd | Newton |
| Trowbridge, Mahala M. House | 66 Clyde St | Newton |
| Locke, William B. House | 1791 Beacon St | Newton |
| Not Named in Database | 24 Windermere Rd | Newton |
| Not Named in Database | 45 Tudor Rd | Newton |
| Not Named in Database | 297 Islington Rd | Newton |
| Not Named in Database | 46 Maila Terr | Newton |
| Not Named in Database | 15 Audubon Rd | Milton |
| Not Named in Database | 358-360 Walnut Ave | Boston |
| Mount Auburn Cemetery - Bartlett, John Memorial | 580 Mount Auburn St | Watertown |
| National Pneumatic Company Garage | 125 Amory St | Boston |
| Cunningham, Mary House | 28 Lawrence Ave | Boston |
| Not Named in Database | 36 Churchill St | Milton |
| Not Named in Database | 209 Blue Hills Pkwy | Milton |
| Belcher, Henry Alden Carriage House | 10 Jasper Ln | Randolph |
| Randolph Historical Commission Site Marker | 1 North Main St | Randolph |
| Not Named in Database | 87 Reservation Rd | Milton |
| Not Named in Database | 32 Governor Belcher Ln | Milton |
| Not Named in Database | 29 Governors Rd | Milton |
| Not Named in Database | 4 Rowe St | Milton |
| Not Named in Database | 100 Grafton Ave | Milton |
| Not Named in Database | 1275 Brook Rd | Milton |
| Dadomo, Antonio Building | 93 Burrell St | Boston |
| Not Named in Database | 4-6 Woodville Pk | Boston |
| Gillette, Sullivan J. Double House | 67 North St | Medford |
| Not Named in Database | 65 Riverside Ave | Medford |
| Not Named in Database | 3 Washington St | Medford |
| Robbins, Frank Carriage House | 378 Cherry St | Newton |
| Not Named in Database | 182 Webster St | Boston |
| Not Named in Database | 108 Newbury St | Brockton |
| Ferestein, Alan Lester and Ronnie Lois Mintz House | 175 Chestnut St | Newton |
| Simpson, Dorothy L. House | 91 Temple St | Newton |
| Not Named in Database | 26 Allen St | Brockton |
| Elkin, Frank Leonard Block | 152 Broadway | Hanover |
| Dobkin, Simon Apartments | 4-6 Hartwell St | Boston |
| Peabody House | 39 Hartwell St | Boston |
| Gitter, George House | 204 Pleasant St | Brookline |
| Woods, J. H. House | 54-56 Beal St | Brookline |
| Chrimes, Walter A. S. House | 84 University Rd | Brookline |
| Not Named in Database | 37 Day St | Easton |

| HISTORIC SITE NAME | ADDRESS | TOWN NAME |
|---|---|---|
| Not Named in Database | 9 Hayward St | Easton |
| Not Named in Database | 8 Spooner St | Easton |
| Assumption of the Blessed Virgin Mary Greek Orthodox Church | 217 Somerville Ave | Somerville |
| Frobisher, T. F. House | 22 Newton St | Weston |
| Leadbetter, L. House | 83 Brown St | Weston |
| Not Named in Database | 65 Rebecca Rd | Scituate |
| Blanchard, Daniel House | 303 Hancock St | Abington |
| Not Named in Database | 396 Pearl St | Brockton |
| Brockton VA Hospital - Laundry | 940 Belmont St | Brockton |
| Not Named in Database | 20 Ash St | Braintree |
| Braggville School | 430 East Main St | Milford |
| Thurston, Daniel House | 105 Beaver St | Franklin |
| Dana, William G. House | 20 Crescent St | Franklin |
| Not Named in Database | 855 Washington St | Holliston |
| Miller Street Bridge over Mill River | Miller St | Norfolk |
| Giles, William - Folan, John House | 6 Fenton St | Hopkinton |
| Fay, Warren - Parmenter, William House | 33 East Main St | Southborough |
| Medbury, Rev. N. - Enslin, William House | 81 West Union St | Ashland |
| Church of Saint Ann Roman Catholic Church | 470 Lincoln St | Marlborough |
| Not Named in Database | 1015 Boston Post Rd | Marlborough |
| Framingham Deaf Community Center | 693 Concord St | Framingham |
| Not Named in Database | 244 Washington St | Walpole |
| Plimpton Press Building | 165 Lenox St | Norwood |
| Eastondale Grammar School | 70 Pine St | Easton |
| Beals, W. House | 847 Washington St | Canton |
| Not Named in Database | 1 Westerly St | Wellesley |
| Hubbard, Charles Townsend Caretaker House | 115 Orchard Ave | Weston |
| Not Named in Database | 8 Fairbanks Ave | Wellesley |
| Not Named in Database | 147 Lake Shore Dr | Westwood |
| Not Named in Database | 142 Ash St | Waltham |
| Fewkes, Jesse House | 53 Maple St | Watertown |
| Mark's Spring Street Pub | 5 Spring St | Watertown |
| Brigham, Mary House | 34 Marshall St | Watertown |
| Stone, J. Winthop House | 29 Lincoln St | Watertown |
| Not Named in Database | 126 Church St | Watertown |
| Brookline Waste Weir | Reservoir Ln | Brookline |
| Adams, Irving W. Park | Poplar St | Boston |
| Not Named in Database | 37 Bournedale Rd | Boston |
| Not Named in Database | 61 Welland Rd | Brookline |
| Roberts, Rachel R. House | 79 Voses Ln | Milton |
| Hamilton, George W. House | 173 School St | Milton |
| Franklin Park Pond | Franklin Park | Boston |
| Seaver, Robert and Company Block | 743-745 Centre St | Boston |
| Bennington Street Burying Ground | Bennington St | Boston |
| Not Named in Database | 52 Lambert Ave | Boston |
| Uran, Robert House | 10 Pleasant St | Boston |
| Not Named in Database | 23 Kearsarge Ave | Boston |
| Colter, John House | 9-11 Dickens St | Boston |
| Not Named in Database | 22 Rodman St | Boston |
| Willis, James D. K. Row House | 10 Magnolia St | Boston |
| Not Named in Database | 6 Leeds St | Boston |
| Not Named in Database | 49 Monument Sq | Boston |
| Johnston, George Building | 1803-1821 Beacon St | Brookline |
| Not Named in Database | 27 Westlund Rd | Belmont |
| Klitzke, Reinhold House | 250 Winchester St | Brookline |
| Not Named in Database | 75-77 Griggs Rd | Brookline |
| Episcopal Divinity School - Reed Hall | 99 Brattle St | Cambridge |
| Not Named in Database | 1 Waterhouse St | Cambridge |
| Not Named in Database | 133 Irving St | Cambridge |
| Horticultural Hall | 300 Massachusetts Ave | Boston |
| Not Named in Database | 28-30 Copeland St | Boston |
| Not Named in Database | 386 Commonwealth Ave | Boston |
| Adams, J. Q. House | 177 Commonwealth Ave | Boston |
| Haigh, John House | 44 Central St | Somerville |
| Stevens, Atherton H. Rowhouse | 59 Thorndike St | Cambridge |

| HISTORIC SITE NAME | ADDRESS | TOWN NAME |
|---|---|---|
| Not Named in Database | 100 Waltham St | Boston |
| Not Named in Database | 5 Ware St | Boston |
| Fenmore Apartments | 1111 Boylston St | Boston |
| Peerless Motor Car Company Building | 642-648 Beacon St | Boston |
| Williams, John M. House | 71 Beacon St | Boston |
| Not Named in Database | 41 White St | Boston |
| Stetson, Lemuel House | 7 Harvard St | Boston |
| Boston Journal Newspaper Building | 262-268 Washington St | Boston |
| Handschumacher, W. F. and Company | 46-52 North St | Boston |
| Burnett, Andrew Apartment Building | 4 Copp's Hill Terr | Boston |
| Not Named in Database | 148 Chandler St | Boston |
| Holmes, Cornelius House | 524 Conant St | Bridgewater |
| Summer Street Bridge over Conrail | Summer St | Bridgewater |
| Parker, Mary Folsom Fountain | 30 Union St | East Bridgewater |
| Not Named in Database | 239 North Franklin St | Holbrook |
| Not Named in Database | 3 Webster St | Rockland |
| Lapham House | 82 Vernon St | Rockland |
| Adams Academy | 8 Adams St | Quincy |
| Slade House | 82 Pearl St | Chelsea |
| Not Named in Database | 129 Shurtleff St | Chelsea |
| Campbell, Patrick - Carlton, Alfred House | 30 Sargent St | Winthrop |
| King, Cardino F. House | 114 Winthrop St | Winthrop |
| Pratt, George W. House | 11 Church St | Cohasset |
| White, Harry Hudson House | 351 North Main St | Cohasset |
| Morris, Elizabeth C. House | 12 Norfolk Ln | Cohasset |
| Stetsons, Morgan B. Store | 62 Spring St | Cohasset |
| Cohasset Central Cemetery - Receiving Tomb | 25 Joy Pl | Cohasset |
| Tower, Nichols Carriage House | 74 Beach St | Cohasset |
| Not Named in Database | 2 Cross St | Kingston |
| Winsor, Thomas House | 489 Washington St | Duxbury |
| Adams, Peter House | 27 Beach St | Marshfield |
| Weston, Asa - Prince, Walter G. House | 166 Enterprise St | Duxbury |
| McNulty, Francis J. House | 15 Hammond Ave | Cohasset |
| Holy Cross Cemetery | 175 Broadway | Malden |
| Not Named in Database | 35 Seekonk St | Norfolk |
| Barker House | 124 Stetson Rd | Norwell |
| Sharon Sanatorium X-Ray Building | 23 Everett St | Sharon |
| Mount Auburn Cemetery - Nevins, Henry Coffin Monument | 580 Mount Auburn St | Watertown |
| Fairview Cemetery - Interior Fieldstone Walls | 45 Fairview Ave | Boston |
| Jenkins, Emily D. House | 257 North St | Weymouth |
| Ford, D. and C. House | 71-73 Sea St | Weymouth |
| Not Named in Database | 161 Charles St | Boston |
| Allen, Arthur F. House | 14 Stoneleigh Cir | Watertown |
| Pondville Cemetery - Brown, George L. Stone | Everett St | Norfolk |
| Plymouth Cordage Company Worker Housing | 17-23 Seaview St | Plymouth |
| Thayer, Col. Ebenezer III Memorial | Washington St | Braintree |
| Not Named in Database | 710 Union St | Braintree |
| Collins, J. House | 207 Hayden Rowe St | Hopkinton |
| Saunders, Dea. Robert House | 118 East St | Wrentham |
| Smith, E. House | 8 Temple St | Medway |
| Seavey, Charles W. House | 5 Church St | Medway |
| Wrentham State School - ICF Building | Emerald St | Wrentham |
| Albee, Dr. G. S. House | 110 Main St | Hopkinton |
| Rice, John and Alfred House | 88 Main St | Hopkinton |
| Not Named in Database | 33 Grove St | Hopkinton |
| Kelly, T. S. House | 8 Maple St | Hopkinton |
| Burnham, Josiah House | 111 High St | Ashland |
| Rice, Nathan - Stevens, John House | 57 West Central St | Natick |
| Pember, Herbert P. House | 340 Main St | Medfield |
| Not Named in Database | 1 Claybrook Rd | Dover |
| Not Named in Database | 71 Abbott Rd | Wellesley |
| Not Named in Database | 1 Oak St | Wellesley |
| Farrell, Edward House | 27 Seaver St | Wellesley |
| Jennings, Edward House | 270 Glen Rd | Weston |
| Not Named in Database | 37 Buckmaster Rd | Westwood |

| HISTORIC SITE NAME | ADDRESS | TOWN NAME |
|---|---|---|
| Not Named in Database | 39 Highland St | Dedham |
| Wolek, Barnet Block | 161-169 Mount Auburn St | Watertown |
| Morrison, Rebecca A. House | 76 White St | Belmont |
| Fairbanks House | 511 East St | Dedham |
| Endicott, Henry Bradford Greenhouse | 656 East St | Dedham |
| Creedon, Charles House | 59 Northbourne Rd | Boston |
| Warren, Simon House | 285 Warren St | Brookline |
| Sturtevant, John D. House | 48-50 Waverly St | Brookline |
| Saint Agatha's Roman Catholic Church | 448 Adams St | Milton |
| Not Named in Database | 15 Herbertson Rd | Boston |
| O'Brien, John Three-Family House | 92-94 Calumet St | Boston |
| Not Named in Database | 2 Thwing St | Boston |
| Not Named in Database | 5 Linwood Sq | Boston |
| Ellis, T. Eugene House | 134 Spruce St | Watertown |
| Brookline Trust Company | 1341 Beacon St | Brookline |
| Beacon Park Association Building | 1371 Beacon St | Brookline |
| Not Named in Database | 84-86 Raymond St | Boston |
| Waters, Ernest J. H. House | 29 Copley St | Brookline |
| Machett, Sara A. House | 15 Chatham St | Brookline |
| Parker, Philip S. House | 141 Carlton St | Brookline |
| Not Named in Database | 11-17 Monmouth Ct | Brookline |
| Bradshaw, Charles House | 175 Summer St | Somerville |
| Champney, John - White, Isaac D. Row House | 686 Parker St | Boston |
| Dwight, Edward House | 191 Marlborough St | Boston |
| Not Named in Database | 53 Greenwich St | Boston |
| Not Named in Database | 501 Warren St | Boston |
| Marston, Elias House | 27 Maple Ave | Somerville |
| Not Named in Database | 23 Gray St | Boston |
| Not Named in Database | 926 Dorchester Ave | Boston |
| Wood, Henry A. Commercial Block | 756 South St | Boston |
| Wheatland, G. House | 269 Beacon St | Boston |
| Coon, Howard Row House | 849 Beacon St | Boston |
| Parker House Annex | 5 Bosworth St | Boston |
| Boynton, Perkins Building | 45 North Washington St | Boston |
| Filene's Department Store Addition | 384 Washington St | Boston |
| Not Named in Database | 660-672 Washington St | Boston |
| Forest Hills Elevated Railway Station | Washington St | Boston |
| First Universalist Church | 6-8 North Bennet St | Boston |
| Not Named in Database | 158-160 Commercial St | Boston |
| Mount Lebanon Jewish Cemetery | 774 Baker St | Boston |
| Not Named in Database | 14-16 Greenough Ave | Boston |
| Rand, James H. House | 22 Soley St | Boston |
| Immaculate Conception School | 51 Summer St | Everett |
| Broad Street Bridge | Broad St | Bridgewater |
| Bigelow, Frederick House | 243 Union St | Holbrook |
| Not Named in Database | 200 Plymouth St | Holbrook |
| Belcher, F. House | 559 Randolph St | Weymouth |
| Gorham House | 153 Main St | Hanson |
| Thompson, Joshua House | 59 Parsonage Rd | Plympton |
| Walls, Hugh House | 601 Market St | Rockland |
| Chamberlain, Josiah and Lucy Pratt House | 122 Spring St | Hanover |
| Broad Oak Farm | 336 Broadway | Hanover |
| James, John - Jacobs, Lemuel House | 77 Winter St | Norwell |
| First Baptist Church of Wollaston | 187 Warren Ave | Quincy |
| Not Named in Database | 41-43 Bradford St | Quincy |
| Not Named in Database | 162 President's Ln | Quincy |
| Quincy Army National Guard Armory Garage | 1000 Hancock St | Quincy |
| Tappenden, Sybil P. House | 120 Merrymount Rd | Quincy |
| Kibbe, Arthur House | 79 Main St | Hull |
| Burnham House | 75 Eutaw St | Boston |
| Walker, Albert F. House | 274 Pleasant St | Winthrop |
| Not Named in Database | 36 Woodside Ave | Winthrop |
| Not Named in Database | 53 Elm St | Hingham |
| Not Named in Database | 7 Green St Ct | Hingham |
| Potter, Asa Dog Kennels | 8 Tad Ln | Cohasset |

| HISTORIC SITE NAME | ADDRESS | TOWN NAME |
|---|---|---|
| Brown, Washington House | 520 Jerusalem Rd | Cohasset |
| Bates, Paul House | 178 South Main St | Cohasset |
| Pratt, Job House | 41 North Main St | Cohasset |
| Old Colony Railroad Bridge (Milepost #22.23) | Landing Rd | Kingston |
| Prior, Ezra House | 277 Washington St | Duxbury |
| Not Named in Database | 22 Country Way | Scituate |
| Ford, Ezra House | 59 Old Main St | Marshfield |
| Littles Bridge | Cushing Hwy | Marshfield |
| Not Named in Database | 43 Ox Bow Rd | Weston |
| Holbrook, George E. House | 55 Fruit St | Norfolk |
| Cushing, W. House | 236 High St | Norwell |
| Servan, Ansel F. House | 17 Otis Pl | Scituate |
| Not Named in Database | 396 Market St | Boston |
| Not Named in Database | 9 Story St | Boston |
| Not Named in Database | 215 Savin Hill Ave | Boston |
| Savin Hill Park Tennis Courts | Grampian Way | Boston |
| Edwards, John C. - Peak, John C. House | 13-15 Clark Ave | Chelsea |
| South Walpole Fire Station | 29 Summer St | Walpole |
| Mystic Valley Parkway Bridge over Mystic River | Mystic Valley Pkwy | Medford |
| Not Named in Database | 21 Mayberry Ave | Medford |
| Immaculate Conception Roman Catholic Rectory | 193 Main St | Easton |
| Whitney, Solon F. House | 37 Garfield St | Watertown |
| Upham - DeWitt, George Harris House | 15 Columbus Ave | Easton |
| Powell, Charlotte A. Apartments | 105-111 Columbia Rd | Boston |
| Not Named in Database | 281 Chestnut Ave | Boston |
| Not Named in Database | 30 Monatiquot Ave | Braintree |
| Memorial Square Marker | Washington St | Holliston |
| Not Named in Database | 84 Elm St | Holliston |
| Rowe, William D. House | 609 Main St | Medfield |
| Tucker, Joshua House | 5 Ash St | Hopkinton |
| Bogastow Brook Viaduct - Jar Brook Viaduct | Woodland St | Holliston |
| Farris House | 123 Walnut St | Natick |
| Bryant, Alfred H. House | 128 Commonwealth Rd West | Wayland |
| Saint George's Syrian Orthodox Church | 6 Atwood Ave | Norwood |
| Methodist Church | 100 Pleasant St | Stoughton |
| Temple, Wallace House | 10 Curve St | Wellesley |
| Not Named in Database | 35 Atwood St | Wellesley |
| Not Named in Database | 37 Lake Shore Dr | Westwood |
| Case Estate Gardner's Cottage | 86 Wellesley St | Weston |
| U. S. Watch Company - Howard Clock Products | 260 Charles St | Waltham |
| McIsaac - McLeod, Daniel House | 5 Potomac St | Boston |
| Clarke, Hermann F. House | 420 Warren St | Brookline |
| Richmond, Charles House | 67 Buckminster Rd | Brookline |
| Appleton House | 4 Hawthorn Rd | Brookline |
| Not Named in Database | 76 Brook St | Brookline |
| Not Named in Database | 46 Brandon Rd | Milton |
| Not Named in Database | 44 Deering St | Boston |
| D'Entremont, Oliver Two-Family House | 578 Weld St | Boston |
| Thacher, Thomas House | 80 Alleghany St | Boston |
| Not Named in Database | 177 Highland St | Boston |
| Charles Street African Methodist Episcopal Church | 551 Warren St | Boston |
| Not Named in Database | 35 Dunreath St | Boston |
| Not Named in Database | 30-38 Moreland St | Boston |
| Weston and Mason House | 2 Forest Pl | Boston |
| McCafferty, John H. House | 24 Holbrook St | Boston |
| Gibson, Frank W. House | 102 Bellevue St | Boston |
| Speedy Muffler King Service Station | 966 Commonwealth Ave | Brookline |
| Goulding, L. R. House | 74 Amory St | Brookline |
| M. I. T. Main Courtyard | 182-226 Memorial Dr | Cambridge |
| Radcliffe College - Agassiz House | Mason St | Cambridge |
| Not Named in Database | 13 Follen St | Cambridge |
| Whitney, Henry M. Row House | 72 Saint Stephen St | Boston |
| Rand, William S. House | 34 Gloucester St | Boston |
| Fox, Charles House | 76 Commonwealth Ave | Boston |
| Not Named in Database | 444 Warren St | Boston |

| HISTORIC SITE NAME | ADDRESS | TOWN NAME |
|---|---|---|
| Baker, Seth R. B. Building | 63 Saint Botolph St | Boston |
| Wheeler, Morris Apartment House | 61 South Huntington Ave | Boston |
| Flynn, Martin Two-Family House | 287 Chestnut Ave | Boston |
| Boylston Apartments | 780 Boylston St | Boston |
| Not Named in Database | 174 Corey St | Boston |
| Dorchester Avenue Bridge over MBTA | Dorchester Ave | Boston |
| Whitwell, Fred House | 239 Beacon St | Boston |
| Caldwell, John B. Double House | 20-22 Russell St | Boston |
| Adams Street Bridge - Milton Bridge | Adams St | Boston |
| Saint Peter's Roman Catholic Grammar School | 284 Bowdoin St | Boston |
| Parker, Harrison Furniture Manufacturing Company | 133-137 Portland St | Boston |
| Not Named in Database | 194 Foster St | Boston |
| Federal Reserve Bank of Boston | 556 Atlantic Ave | Boston |
| Hadge, George N. Building - Trade Union Center | 177 Harrison Ave | Boston |
| Boston Elevated Railway Yard - Metal Shop | 80 Broadway | Everett |
| Prophett, Henry G. Worker Housing | 113-115 Bedford St | Bridgewater |
| Mitchell, Ryder House | 1536 Plymouth St | Bridgewater |
| Washburn, Joseph House | 1248 Washington St | East Bridgewater |
| Not Named in Database | 747 Front St | Weymouth |
| Plymouth County Hospital Nurses Residence | High St | Hanson |
| Stetson House | 303 High St | Hanson |
| Not Named in Database | 403-405 Furnace Brook Pkwy | Quincy |
| Welding Platen #1 | 97 East Howard St | Quincy |
| Pre-Outfitting Building B | 97 East Howard St | Quincy |
| Not Named in Database | 50 Essex St | Chelsea |
| Barnes, Curtis House | 83 Summer St | Hingham |
| Collins, Warren III House | 12 Jerusalem Ln | Cohasset |
| Stevens, George H. House | 231 South Main St | Cohasset |
| Fleming, John House | 23 Parker Ave | Cohasset |
| Fox Hall Stable | 154 North Main St | Cohasset |
| Stoddard, Alexander Elliot House | 6 Steven's Ln | Cohasset |
| Tripp House | 41 Spooner Rd | Brookline |
| Cushman, Robert House | 55 Second Brook St | Kingston |
| Brett, William H. House and Corner Store | 483 Temple St | Duxbury |
| Bradford, Capt. Gamaliel House | 942 Tremont St | Duxbury |
| Vose, George Garage | 36 Evans Rd | Brookline |
| Hurd, Eugene F. House | 3 Holly Ln | Cohasset |
| Gauthier, Weston House | 204 South Franklin St | Holbrook |
| White, Nathaniel S. House | 623 Chapman St | Canton |
| Jenness, R. H. House | 405 Washington St | Norwell |
| Not Named in Database | 152 Leavitt St | Hingham |
| Not Named in Database | 218 Warren St | Randolph |
| Curley House | 10 Walnut St | Sharon |
| Plett, Chris F. Three Decker | 93 Old Harbor St | Boston |
| Jeffries, Dr. John - Horgow, Cornelius F. House | 2 Strong Pl | Boston |
| Forest Hills Cemetery Crematory Manager's House | 95 Forest Hills Ave | Boston |
| Willey, M. A. House | 99 Tudor St | Chelsea |
| Chelsea Garden Cemetery - Wrought Iron Fence | 70 Central Ave | Chelsea |
| Hobson, Emma A. - Shedd, Jean A. House | 19 Maple Ave | Sudbury |
| Ranstrom, Carl W. - Mercury, Guiseppe House | 271 Landham Rd | Sudbury |
| Webster The Farmer Of Marshfield Sculpture | 139 Ocean St | Marshfield |
| Lee, Abigail House | 49 Brook Hill Rd | Milton |
| Codman, William Coombs Apartment Building | 132-140 Charles St | Boston |
| Batchelder, John L. Jr. Garage and Studio | 69 Chestnut St | Boston |
| McKenna, William N. Building - Pottery Workshop of Boston | 79 Chestnut St | Boston |
| Braman, Grenville T. W. - Cabot, Philip House | 3 Mount Vernon Sq | Boston |
| Not Named in Database | 276-278 Willis Ave | Medford |
| Not Named in Database | 87 Oregon Rd | Ashland |
| Parmeter, John H. House | 15 Shattuck St | Natick |
| Second Neck School | 110 Center St | Plympton |
| Ames Shovel and Tool Company Tenement #62 | 11 Picker Ln | Easton |
| Boston Cooperative Building Company Apartments | 19 Thacher St | Boston |
| Plymouth Cordage Company Double Worker Housing | 14-16 Spooner St | Plymouth |
| Rockland Trust Company Bank | 363 Court St | Plymouth |
| Not Named in Database | 137 River St | Braintree |

| HISTORIC SITE NAME | ADDRESS | TOWN NAME |
|---|---|---|
| Metcalf, Stephen House | 430 Hartford Ave | Bellingham |
| Doherty, William House | 130 Cottage St | Franklin |
| Mahoney, Kate House | 112 Cottage St | Franklin |
| First Congregational Church of Franklin Parsonage | 183 Main St | Franklin |
| Harrington, P. House | 33 Highland St | Southborough |
| Watkins, Charles House | 2 Park St | Southborough |
| Warner, James House | 252 Church St | Marlborough |
| Not Named in Database | 38 Lakeview Rd | Foxborough |
| Not Named in Database | 20 Walnut St | Foxborough |
| Foundry Street Bridge over Mill Brook | Foundry St | Medfield |
| Sanborn, H. W. House | 428 Washington St | Norwood |
| Williams, Col. John Cemetery | 267 Prospect St | Easton |
| Not Named in Database | 25 Short St | Easton |
| Hodgson, E. F. House | 45 Centre St | Dover |
| Not Named in Database | 21 Garden Rd | Wellesley |
| Agora Society House - Wellesley College | Central St | Wellesley |
| Ware - Longfellow House | 303 Worcester St | Wellesley |
| Blanchard, Frederick House | 320 Walnut St | Wellesley |
| Moulton, George W. House | 138-140 Walnut St | Wellesley |
| Gay House | 135 Fisher Ave | Brookline |
| Crowley, Teresa A. House | 86 Dean Rd | Brookline |
| Page, Kate House | 424 Walnut St | Brookline |
| Not Named in Database | 28 Upland Rd | Brookline |
| Not Named in Database | 129-137 Walnut St | Brookline |
| Jaques, Benjamin House | 246 Highland St | Milton |
| Trotter, William Monroe Elementary School | 135 Humbolt Ave | Boston |
| Not Named in Database | 48-52 Guild St | Boston |
| Brennick, Catherine E. - McNulty, James A. House | 37 Mount Ida Rd | Boston |
| Murray, William C. House | 7 Monument Ave | Boston |
| Not Named in Database | 46 Kondazion St | Watertown |
| New England Deaconess Hospital | 334 Riverway | Boston |
| Cotting, Charles House | 40 Hawes St | Brookline |
| Whitney, Henry M. Row House | 70 Saint Stephen St | Boston |
| White, Thomas R. Row House | 24 Saint Germain St | Boston |
| Henderson, W. H. Building | 20 Follen St | Boston |
| Not Named in Database | 399 Boylston St | Boston |
| Not Named in Database | 566 Massachusetts Ave | Boston |
| Quong Kow Chinese Junior High School | 18-20 Oxford St | Boston |
| Dewey, Judge Henry S. Apartment House | 896 Beacon St | Boston |
| Perkins, Thomas Handasyd House | 30-42 Temple Pl | Boston |
| Peters, Andrew J. - Proctor, Thomas F. House | 28 Symmes St | Boston |
| Not Named in Database | 101-103 Endicott St | Boston |
| Not Named in Database | 407-413 Washington St | Boston |
| Collins, James Mansion | 928 East Broadway | Boston |
| Not Named in Database | 132 Chandler St | Boston |
| Stone, Nathan House | 5 Greenough Pk | Boston |
| Leonard - Leach House | 92 Pleasant St | Bridgewater |
| Cox House | 248 Spring St | Hanson |
| Welsh, M. House | 35 Thomas Burgin Pkwy | Quincy |
| Miller, John L. House | 211 Franklin St | Quincy |
| Not Named in Database | 10 Clifton St | Quincy |
| Not Named in Database | 122 Eutaw St | Boston |
| Not Named in Database | 139 Eutaw St | Boston |
| Not Named in Database | 1061 Saratoga St | Boston |
| Leavitt, Joshua House | 52 Cottage St | Hingham |
| Woods, John Jr. House | 8 Forest Ave | Cohasset |
| Hutchinson, D. H. - Gracia, Thomas House | 103 Border St | Cohasset |
| Route 128 - Interstate 95 Bridge | Route 128 | Wellesley |
| MacFarlane, Howard B. House | 13 Wapping Rd | Kingston |
| Dawes, Capt. Josephus Stable - Carriage Barn | 158 Tremont St | Duxbury |
| Francis, Tappan Eustis Carriage Barn | 152 Aspinwall Ave | Brookline |
| Pinkerson, William House | 25 Surry Dr | Cohasset |
| Smith, R. House | 19 Lafayette St | Randolph |
| Glastetter, Martin House | 111 South Main St | Sharon |
| Not Named in Database | 2 Story St | Boston |

| HISTORIC SITE NAME | ADDRESS | TOWN NAME |
|---|---|---|
| Rowe, Abram F. House | 21 South Russell St | Boston |
| Higginson, George - Curtis, Thomas B. House | 45 Mount Vernon St | Boston |
| Gove, Harvey - Heath, Benjamin House | 36 Cedar Lane Way | Boston |
| Saint Kevin Roman Catholic Parochial School | 530 Columbia Rd | Boston |
| Not Named in Database | 199 Webster Ave | Chelsea |
| Curtis, Capt. Calvin House | 230 South St | Norwell |
| Jordan, Robert Garage and Beaver School | 7 Beaver Pl | Boston |
| Mount Hope Cemetery - Poole - Boyco Tomb | 355 Walk Hill St | Boston |
| Clark, Margaret House | 14 Ashcroft Rd | Sharon |
| Jones, Edward J. House | 35 Otis St | Watertown |
| Tide Mill Marker | 645 Washington St | Duxbury |
| Not Named in Database | 274 Chestnut Ave | Boston |
| Buck, Seneca House | 120 Washington St | Easton |
| Burnett, H. and A. Building | 394 Commercial St | Boston |
| Not Named in Database | 26 Fessenden St | Boston |
| Greene, Caleb B. House | 399 Court St | Plymouth |
| Not Named in Database | 358 Court St | Plymouth |
| Not Named in Database | 26 Thompson Ln | Milton |
| Not Named in Database | 27 Thompson Ln | Milton |
| Saint Paul Gardens Apartment Building | 78 Saint Paul St | Brookline |
| Doyle, Roger House | 7 Fairway Rd | Brookline |
| Reed, Harry H. Jr. House | 249 Beechwood St | Cohasset |
| Russell, James H. Double House | 171 Franklin St | Arlington |
| Richardson, George B. House | 21 Pond Ln | Arlington |
| Mystic Valley Parkway - Mystic Lakes Segment | Mystic Valley Pkwy | Arlington |
| Muller, William A. House | 19 Grafton St | Arlington |
| Cargill, William House | 71 High St | Newton |
| Walker House | 131 Charlesbank Rd | Newton |
| Houghton Garden Stepping Stones | Suffolk Rd | Newton |
| Stone, Charles H. House | 42 Bellevue St | Newton |
| Not Named in Database | 9-11 Dalby St | Newton |
| Not Named in Database | 215-217 Adams St | Newton |
| McDonald, Michael - Derby, Elias H. House | 201 Cherry St | Newton |
| Keever House | 69 Maple St | Newton |
| Not Named in Database | 282 Linwood Ave | Newton |
| Not Named in Database | 181 Cabot St | Newton |
| Flint, Samuel - Carter, Timothy House | 104 Highland Ave | Newton |
| Crehore, Lemuel Paper Mill Worker Housing | 6 Blueberry Cir | Newton |
| Bailey, Charles House | 9 Surrey Rd | Newton |
| Ehnes, Christian House | 50 Beecher Pl | Newton |
| Not Named in Database | 19-21 Maple Pk | Newton |
| White, Charles R. House | 84 Parker St | Newton |
| Carr School | 225 Nevada St | Newton |
| Winchester, Edmund House | 151 Pine Ridge Rd | Newton |
| Brown, Walter E. House | 271 Waban Ave | Newton |
| Not Named in Database | 12 Warwick Rd | Newton |
| Not Named in Database | 7 Gibson Rd | Newton |
| Not Named in Database | 226 Church St | Newton |
| Draper, Dr. Harry S. House | 50 Beacon St | Newton |
| Not Named in Database | 27 Williams St | Newton |
| Not Named in Database | 170 Windsor Rd | Newton |
| Not Named in Database | 58 Morton St | Newton |
| Not Named in Database | 25 Bemis Rd | Newton |
| Corey, Edwin H. House | 33 Floral St | Newton |
| Not Named in Database | 35 Butts St | Newton |
| Martin, Rev. George E. House | 86 Hancock St | Newton |
| Monk, Ella M. House | 221 Grove St | Newton |
| Not Named in Database | 62 Judith Rd | Newton |
| Not Named in Database | 45 Judith Rd | Newton |
| Not Named in Database | 78 Bontempo Rd | Newton |
| Not Named in Database | 17 Morton Rd | Newton |
| Atwater, Inez House | 15 Williston Rd | Newton |
| Aldred, William - Keller, Joseph House | 85 Woodland Rd | Newton |
| Centenary Methodist Episcopal Church Education Ctr | 230-234 Central St | Newton |
| Not Named in Database | 27 Considine Rd | Newton |

| HISTORIC SITE NAME | ADDRESS | TOWN NAME |
|---|---|---|
| Not Named in Database | 5 Young Path | Newton |
| Not Named in Database | 28 Truman Rd | Newton |
| Not Named in Database | 60 Esty Farm Rd | Newton |
| Not Named in Database | 36 Walter St | Newton |
| Stuart, Thomas P. House | 12 Green St | Newton |
| Allen, James W. House | 256 Lowell Ave | Newton |
| Kimball, Edward R. House | 32 Oxford Rd | Newton |
| Jonsberg, Frank F. House | 115 Allerton Rd | Newton |
| Not Named in Database | 29 Mill St | Newton |
| Not Named in Database | 21 Overlook Pk | Newton |
| Elm Hill Chambers - Chisholm Park | 548-550 Warren St | Boston |
| Not Named in Database | 126 Audubon Rd | Milton |
| Not Named in Database | 16 Chilton Pk | Milton |
| Johnson, Abijah S. - Haviland, Thomas Philip Barn | 87 Grove St | Newton |
| Not Named in Database | 221 Wiswall Rd | Newton |
| Winslow Cemetery - Dingley, John Gravestone | Winslow Cemetery Rd | Marshfield |
| Fuller, George - Wright, Edwin House | 48 South St | Medford |
| Mount Auburn Cemetery - Farmer, Fannie Merritt Monument | 580 Mount Auburn St | Watertown |
| Dennison, Henry Sturgis House | 8 Carter Dr | Framingham |
| Mount Auburn Cemetery - Allen, Samuel P. Monument | 580 Mount Auburn St | Watertown |
| Not Named in Database | 519-531 Columbia Rd | Boston |
| Crosby, William B. House | 25-25A Kahler Ave | Milton |
| Crosby, William B. House | 27 Kahler Ave | Milton |
| Crosby, William B. House | 4 West St | Milton |
| Not Named in Database | 50 Churchill St | Milton |
| Veterans Memorial Park | North Main St | Randolph |
| Diauto Block | 30-64 North Main St | Randolph |
| Alden House | 19 South Main St | Randolph |
| Watts House | 27 Prescott St | Medford |
| Puritan Real Estate Trust Apartments | 225 Chestnut Hill Ave | Boston |
| Not Named in Database | 78 Huntington Rd | Milton |
| Not Named in Database | 19 Rowe St | Milton |
| Not Named in Database | 65 Crescent Ave | Scituate |
| Not Named in Database | 78 Crescent Ave | Scituate |
| Old Abbey Field and Pasture | 0 New Kent St | Scituate |
| Underhill, Benjamin Jr. House | 72 Esmond St | Boston |
| Atlantic Boiler Works Boiler Shop | 40 New St | Boston |
| Not Named in Database | 115 Richmond St | Boston |
| Emerson, Ralph Waldo School | 6 Shirley St | Boston |
| H. P. Hood Market | 328-332 Boston Ave | Medford |
| Gow, Robert M. House | 99 Park St | Medford |
| Not Named in Database | 104-106 Park St | Medford |
| Clifford, Stewart H. and Elinor B. House | 10 Possum Rd | Weston |
| Quilty, John and Margaret - Shannon, Henry and Margaret House | 227 Cherry St | Newton |
| Not Named in Database | 8 Roach St | Boston |
| Crouch Building | 54 Union Ave | Framingham |
| Not Named in Database | 84 Old St | Randolph |
| Not Named in Database | 4 Crawford St | Randolph |
| Not Named in Database | 14 Connolly St | Randolph |
| Not Named in Database | 34 Esmond St | Boston |
| Not Named in Database | 48 Warren Ave | Brockton |
| Not Named in Database | 49 Legion Pkwy | Brockton |
| Jonathan Belcher Milestones on the Lower Road - 4-Mile Marker | 735 Columbia Rd | Boston |
| Not Named in Database | 68 Avalon Rd | Milton |
| Glassman House | 9-11 Hartwell St | Boston |
| Ceppi, Oscar House | 35-39 Crowninshield Rd | Brookline |
| Stern, Louis House | 64 University Rd | Brookline |
| Not Named in Database | 35 Gardner Rd | Brookline |
| Bardol, Edward A. Garage | 195 Tappan St | Brookline |
| Downing, Thomas A. and Sara House | 51 Bow St | Somerville |
| Not Named in Database | 249 Washington St | Somerville |
| Turner, William F. House | 47 Rebecca Rd | Scituate |
| Nawn Block | 245-249 Blue Hill Ave | Boston |
| Pierce Row House | 177 Magnolia St | Boston |
| Instant Housing Apartments | 20 Rockland St | Boston |

| HISTORIC SITE NAME | ADDRESS | TOWN NAME |
|---|---|---|
| Robinson, Archibald House | 514 Ash St | Brockton |
| Not Named in Database | 239 Copeland St | Brockton |
| Not Named in Database | 359 Belmont St | Brockton |
| Central Methodist Church Parsonage | 258 West Elm St | Brockton |
| Richmond Block | 63 Main St | Brockton |
| Perkins, A. House | 103 Plymouth St | Middleborough |
| Not Named in Database | 246 Everett St | Middleborough |
| Not Named in Database | 410 Plymouth St | Middleborough |
| Greenwood, John House | 220 School St | Franklin |
| King, Thomas Wall | 43 Frairy St | Medfield |
| Claflin, W. B. House | 4-6 Claflin Pl | Hopkinton |
| Stone, Henry Lewis Store | 7 Elm St | Framingham |
| Stoddard, Henry E. House | 55 West Central St | Natick |
| Greenwood, Levi House | 481 Nahatan St | Norwood |
| Norwood Central Railroad Station | Cross St | Norwood |
| Allen, Dr. House | 410 North Main St | Randolph |
| Bragg, R. - Roach F. Grocery Store | 60 Centre St | Dover |
| Not Named in Database | 28 Allen Rd | Wellesley |
| Boyden, Porter House | 1297 High St | Westwood |
| Not Named in Database | 1040 High St | Dedham |
| Seaverns, Samuel - Morse House | 334 South Ave | Weston |
| Hobbs Machine Shop - Superior Corumdun Wheel Co | 100-102 Felton St | Waltham |
| Not Named in Database | 117-123 High St | Waltham |
| First Parish Meeting House Markers | Mount Auburn St | Watertown |
| Not Named in Database | 604 Pleasant St | Belmont |
| Hunt, Morris - Flemming, Edward Employee Housing | 55 Wolcott Rd | Milton |
| Bent, J. S. Jr. House | 114 Clinton Rd | Brookline |
| Taylor, George W. House | 50 Burroughs St | Boston |
| Not Named in Database | 20 John A. Andrew St | Boston |
| Milton Public Library - Mattapan Branch | 101 Blue Hills Pkwy | Milton |
| Cunningham Junior High School | 44 Edge Hill Rd | Milton |
| Not Named in Database | 18-20 Mellen St | Boston |
| Peabody, William H. Double House | 217-219 Lamartine St | Boston |
| Lyon, Mary Elementary School | 60 Beechcroft St | Boston |
| Allston Garage | 122-124 Brighton Ave | Boston |
| Brigham, Elijah House | 12 Forest St | Boston |
| Not Named in Database | 47 Millwood St | Boston |
| Not Named in Database | 2 Mercer Cir | Cambridge |
| Waters, Lucretia G. House | 38 Meacham Rd | Somerville |
| Saunders, William House | 1 Garden St | Cambridge |
| Not Named in Database | 22 Farrar St | Cambridge |
| Whitney, Henry M. Row House | 32 Saint Stephen St | Boston |
| Williams, Charles Jr. House | 1 Arlington St | Somerville |
| Not Named in Database | 30 Jefferson Ave | Boston |
| Not Named in Database | 755 Dorchester Ave | Boston |
| Not Named in Database | 76 Waverly St | Boston |
| Bourne and Leavitt House | 159 Beacon St | Boston |
| Eddy, Peleg E. House | 274 Walnut Ave | Boston |
| Young, Joseph House | 26 Mount Vernon St | Boston |
| Not Named in Database | 11 Everett St | Boston |
| U. S. Post Office - Allston Branch | 39 Harvard Ave | Boston |
| Freeland, Charles House | 130 Newbury St | Boston |
| Not Named in Database | 80 Pond St | Boston |
| Not Named in Database | 138 Fulton St | Boston |
| Not Named in Database | 146 Trenton St | Boston |
| Masury, Joseph Double House | 620-622 East Fifth St | Boston |
| U. S. Post Office - Rockland Branch | 39 Webster St | Rockland |
| Haley, George P. House | 6 Fogg Rd | Weymouth |
| Hunt, Capt. Thomas House | 484 Plymouth St | Abington |
| Reardon, William House | 22 Plain St | Abington |
| Vinal, Nicholas House | Summer St | Norwell |
| Not Named in Database | 652 Hancock St | Quincy |
| Norfolk County Trust Company | 1381 Hancock St | Quincy |
| Not Named in Database | 24 Chestnut St | Quincy |
| Not Named in Database | 15 Clifton St | Quincy |

| HISTORIC SITE NAME | ADDRESS | TOWN NAME |
|---|---|---|
| Policeman's Memorial | 20 Sea St | Quincy |
| Not Named in Database | 797 Columbia Rd | Boston |
| Shawbox Gantry Crane | 97 East Howard St | Quincy |
| Not Named in Database | 26 Hillcrest Rd | Weymouth |
| Not Named in Database | 91 Hawthorne St | Weymouth |
| Not Named in Database | 1735 Commercial St | Weymouth |
| Burr, E. W. - Ripley, Joseph House | 152 South St | Hingham |
| Bates, Caleb House | 5 Lantern Ln | Hingham |
| Carr, Earle W. House | 52 Fearing Rd | Hingham |
| Fearing, Albert House | 147 North St | Hingham |
| Evans, H. Parry House | 55 Red Gate Ln | Cohasset |
| Hollingsworth, Lyman House | 438 Jerusalem Rd | Cohasset |
| Maletz, Samuel House | 45 Little Harbor Rd | Cohasset |
| Hurley House | 259 South Main St | Cohasset |
| Tower, Thomas House | 59 Beach St | Cohasset |
| Young, William W. House | 111 Nichols Rd | Cohasset |
| Lillie House | 84 Spooner Rd | Brookline |
| Webster, T. House | 150 Myrtle St | Duxbury |
| Lawson, Thomas W. House | 84 Branch St | Scituate |
| Hayward, Joseph H. - Lord, William House | 260 Washington St | Canton |
| Ashland War Memorial | Main St | Ashland |
| Not Named in Database | 59 Rustlewood Rd | Milton |
| Dedham First Parish Church Vestry | 670 High St | Dedham |
| Not Named in Database | 23 Tiffany Rd | Norwell |
| Giles, S. House | 160 Dorchester St | Boston |
| Wright, Frederick S. Double House | 1 Linden St | Boston |
| Minot, William House | 61 Beacon St | Boston |
| Not Named in Database | 29 Exchange St | Millis |
| Not Named in Database | 500 Mystic Ave | Somerville |
| Quincy American Legion Post #95 | 2 Mechanic St | Quincy |
| Not Named in Database | 55 Brimmer St | Boston |
| Not Named in Database | 24 Revere St | Boston |
| Not Named in Database | 55-57 West Cedar St | Boston |
| White, Adoniram Judson - Studley, Charles W. House | 335 Washington St | Braintree |
| Clark, D. House | 16 Pleasant St | Middleborough |
| Ware, Cleveland H. House | 165 South St | Wrentham |
| Mason, Ebenezer House | 190 North St | Medfield |
| Newton, Curtis House | 24 Central St | Southborough |
| Willow Brook Country Store | 118 Framingham Rd | Southborough |
| Lockhart House | 198 Pleasant St | Framingham |
| McGee, M. House | 4 Emmett St | Marlborough |
| Fitts, George and Arthur Garage | 190 Western Ave | Sherborn |
| Coolidge, Daniel Cobbler Shop | 121 Coolidge St | Sherborn |
| Not Named in Database | 78-84 Hollis St | Framingham |
| Brooks, N. N. Kneas House | 44 Elm St | Wellesley |
| Grace Congregational Church | 73 Union Ave | Framingham |
| Ellis, Lewis House | 34 Davis Ave | Norwood |
| Lyons, Walter House | 604 North Main St | Randolph |
| Telkes, Dr. Maria Solar Heated House | 49 Powissett St | Dover |
| Cartwright, Charles House | 61 Curve St | Wellesley |
| Howe, Albion K. House | 56 Linden St | Wellesley |
| Perry, Chester Garage | 283 Meadowbrook Rd | Weston |
| Sprague, Chester House | 173 Mount Auburn St | Watertown |
| Readville Fire Station | 209 Neponset Valley Pkwy | Boston |
| Not Named in Database | 47 Greenough St | Brookline |
| Not Named in Database | 85 Stanton Rd | Brookline |
| Minot, William Jr. House | 796 Centre St | Boston |
| Allen, Henry C. House | 1 Rutledge St | Boston |
| Not Named in Database | 20-22 Rockville Pk | Boston |
| Not Named in Database | 5 Murray Ave | Boston |
| Tomasello, Antonio G. House | 69 Gibson St | Boston |
| Clap House | 361 Neponset Ave | Boston |
| Wood, John G. House | 591 Ashmont St | Boston |
| Rudnick, Morris Apartment House | 78 Gibbs St | Brookline |
| Temple Ohabei Shalom | 1177-1187 Beacon St | Brookline |

| HISTORIC SITE NAME | ADDRESS | TOWN NAME |
|---|---|---|
| Lawrence, Amos A. House | 96 Ivy St | Brookline |
| Wyeth - Allen House | 5-7R Berkeley St | Cambridge |
| Birburie, H. C. Town House | 30 Peterborough St | Boston |
| Cambridge Mutual Fire Insurance Company Building | 763 Massachusetts Ave | Cambridge |
| Allen and Endicott Factory Extension | Osborn St | Cambridge |
| Allen, W. H. House | 291 Commonwealth Ave | Boston |
| Williams, A. R. House | 43 Commonwealth Ave | Boston |
| Gibson, Charles, Jr. House | 137 Beacon St | Boston |
| Not Named in Database | 70 Berkely St | Somerville |
| Medford Street Fire Station | 52 Medford St | Medford |
| Not Named in Database | 43 Dwight St | Boston |
| Wells, John Row House | 10 Johnny Ct | Boston |
| Not Named in Database | 28 Rowell St | Boston |
| Not Named in Database | 9 Taylor St | Boston |
| Warren Building - Doll and Richards Art Gallery | 2-2A Park St | Boston |
| Puritan Ice Cream Company | 3895 Washington St | Boston |
| Chester Block | 1783-1789 Washington St | Boston |
| Stark, Hannah Row House | 92 I St | Boston |
| Not Named in Database | 58-60 Bartlett St | Boston |
| Our Lady of the Assumption Roman Catholic Church | 394 Sumner St | Boston |
| Not Named in Database | 18 Front St | Chelsea |
| Allen - Jones House | 106 Auburn St | Bridgewater |
| Jennings Hill Cemetery | High St | Bridgewater |
| Not Named in Database | 134 South Franklin St | Holbrook |
| Not Named in Database | 103 Center St | Hanover |
| Harlow, Louis House | 36 Belcher Cir | Milton |
| Hodgkinson Farm Summer House | 39 Darrow St | Quincy |
| Not Named in Database | 424 Meridian St | Boston |
| Not Named in Database | 100 Lexington St | Boston |
| Kelly, Daniel D. House | 170 Lexington St | Boston |
| Not Named in Database | 77 Pearl St | Chelsea |
| Not Named in Database | 31 Thaxter St | Hingham |
| Hersey, Howard Park House | 154 South St | Hingham |
| Thaxter - Whiton Building | 9 Central St | Hingham |
| Roseneath Cottage | 102 Central St | Hingham |
| Bates, Allen Collier House | 3 Highland Ave | Cohasset |
| Natick Research Laboratories Family Housing | East Militia Heights | Needham |
| Charlestown Navy Yard - Tenth Street | Navy Yard | Boston |
| Lowdon, Richard House | 203 High St | Duxbury |
| Ashdod Chapel Men's Dormitory | 420 Keene St | Duxbury |
| Not Named in Database | 27 Country Way | Scituate |
| Larson, Thomas W. Gates | Bossy Ln | Scituate |
| Peterson, Oscar House | 365 Ocean St | Marshfield |
| Woods, Walter Garage | 37-39 Summit Ave | Brookline |
| Not Named in Database | 135 Blue Hills Pkwy | Milton |
| Not Named in Database | 47 Old Coach Rd | Cohasset |
| Trautwein, Tom Allen House | 61 Surry Dr | Cohasset |
| Howard, John C. - Bartol, Cyrus Augustus House | 17 Chestnut St | Boston |
| Sisters of Saint Joseph Roman Catholic Convent | 139 Washington St | Boston |
| Cardinal O'Connoll Minor Seminary Garage | 350 South Huntington Ave | Boston |
| Freeman - Hawes, Albert House | 14 Mount Pleasant Sq | Randolph |
| Poland, William E. - Golden, Irwin M. Building | 109-119 Ripley Rd | Cohasset |
| James, John House | 45 Blockhouse Ln | Norwell |
| Not Named in Database | 27 Wolcott Ave | Walpole |
| Old North Burial Ground - Bicknell Monument | 126 Norton St | Weymouth |
| Saint Anthony of Padua Statue | 250 Revere St | Revere |
| Washington Annex | 11-13 Dixwell St | Boston |
| Travis, Alonzo F. Shoe Shop - Ten Footer | 167 North Main St | Natick |
| Not Named in Database | 98 Mount Vernon St | Boston |
| Not Named in Database | 33 River St | Boston |
| Not Named in Database | 133 County Rd | Plympton |
| Pondville Cemetery - Crosby, Phoebe Stone | Everett St | Norfolk |
| Pondville Cemetery - Willard, Ashbel Monument | Everett St | Norfolk |
| Congregational Church Cemetery - Eustis, M. Stone | 2 Central St | Wellesley |
| Congregation Kehilleth Jacob Synagogue | 14 Fessenden St | Boston |

| HISTORIC SITE NAME | ADDRESS | TOWN NAME |
|---|---|---|
| Plymouth Cordage Company Mill #2 | Court St | Plymouth |
| Not Named in Database | 36 Tremont St | Braintree |
| Not Named in Database | 27 Worsted St | Franklin |
| Grace Universalist Church Parsonage | 2 High St | Franklin |
| Millis Company Worker Housing | 23 Lavender St | Millis |
| Claflin, Albert House | 43 Elm St | Hopkinton |
| Whittemore, Marshall Garage | 46 Boston Rd | Southborough |
| Pastime Theater - Marlborough Boys' Club | 277 Main St | Marlborough |
| Not Named in Database | 40 Cotting Ave | Marlborough |
| Medfield State Hospital - Storage Shed | 45 Hospital Rd | Medfield |
| American House - American Hall Building | 37-39 South St | Foxborough |
| Peterson, Carl F. House | 5 Maple St | Easton |
| Crofoot, Charles E. Gear Worker Housing | 51 Central St | Easton |
| Capen, Samuel Jr. House | 1422 Washington St | Canton |
| Not Named in Database | 15-19 Strawberry Hill St | Dover |
| Not Named in Database | 86 Abbott Rd | Wellesley |
| Farnham, Bradford House | 112 Crest Rd | Wellesley |
| Shakespeare Society House - Wellesley College | Central St | Wellesley |
| Welch, James House | 29 Kingsbury St | Wellesley |
| Flagg - Phillips House | 24 Forest St | Wellesley |
| Crocker, Frank House | 345 Nahatan St | Westwood |
| Gilbrae Inn | 403 River St | Waltham |
| Earle, E. Vinton House | 78 LaGrange St | Brookline |
| Mead, Fred House | 30 Hayden Rd | Brookline |
| Not Named in Database | 80 Southbourne St | Boston |
| Dupee, John House | 26 Chestnut St | Brookline |
| Not Named in Database | 81 Walnut St | Brookline |
| Tucker, William House | 19 Myers Ln | Milton |
| Curley, Walter Three Decker | 63-65 Wyman St | Boston |
| Not Named in Database | 227 Highland St | Boston |
| Not Named in Database | 33 Beech Glen | Boston |
| Not Named in Database | 14 Dorr St | Boston |
| Not Named in Database | 63-65 Lambert Ave | Boston |
| Not Named in Database | 251 Roxbury St | Boston |
| Hyde, Leonard William House | 16 Bynner St | Boston |
| Clark, William R. Town House | 89 Coleman St | Boston |
| Not Named in Database | 10 Thomas St | Boston |
| Fisk and Coleman Building | 603-605 Massachusetts Ave | Cambridge |
| Taylor Square Firehouse | 113 Garden St | Cambridge |
| Wheatland, George House | 430 Marlborough St | Boston |
| Putnam, J. P. House | 60 Commonwealth Ave | Boston |
| Not Named in Database | 90 Commonwealth Ave | Boston |
| Not Named in Database | 39 Braddock Pk | Boston |
| Hood, H. P. Ice Cream Company | 56 Roland St | Boston |
| Wainwright, H. C. House | 3 Fairfield St | Boston |
| Hill, Ira Building | 38 Union Sq | Somerville |
| Not Named in Database | 101 School St | Somerville |
| Davis, Ebenezer House | 8 Mount Vernon St | Somerville |
| Kelly, Hugh and Peter J. House | 56 Mystic St | Boston |
| Fernald, William Town House | 77 Warren St | Boston |
| Not Named in Database | 38 Appleton St | Boston |
| Not Named in Database | 9 Rowell St | Boston |
| Whitwell, H. - Bancroft, Hannah House | 247 Beacon St | Boston |
| Whitwell, H. House | 302 Beacon St | Boston |
| Wheeler, Frank H. Triple-Decker | 1106 River St | Boston |
| Monroe, George S. House | 115 Russell St | Boston |
| Calf Pasture Pumping Station West Shaft Building | Mount Vernon St | Boston |
| Not Named in Database | 14 Bond St | Boston |
| Nashdome Apartment Building | 65 Park Dr | Boston |
| Herthel, Nicholas Two-Family House | 178-180 School St | Boston |
| Cass Block | 128-136 Harvard Ave | Boston |
| Suffolk - Franklin Savings Bank Building | 41-47 Franklin St | Boston |
| Connolly, B. J. Row House | 28 Worthington St | Boston |
| Kendall, Isaac House | 25 Washington St | Boston |
| Pierce, Joshua House | 1027 Washington St | Boston |

| HISTORIC SITE NAME | ADDRESS | TOWN NAME |
|---|---|---|
| Foreign Car Specialists | 1-3 Centre St | Boston |
| Not Named in Database | 126 Chandler St | Boston |
| Not Named in Database | 5 Austin St | Boston |
| Edmester, Jonathan House | 98 Chelsea St | Everett |
| Not Named in Database | 259 Plymouth St | Halifax |
| Perkins, William House | 41 Crescent St | Plympton |
| Josselyn, Charles House | 169 King St | Hanover |
| Not Named in Database | 1007 Main St | Hingham |
| Not Named in Database | 210-220 President's Ln | Quincy |
| Morse, Stephen Jr. Monument | 20 Sea St | Quincy |
| Not Named in Database | 82 Putnam St | Weymouth |
| Not Named in Database | 24 School St | Weymouth |
| Not Named in Database | 52 Monmouth St | Boston |
| First National Store | 157-163 Hawthorn St | Chelsea |
| Walton, A. G. Company Shoe Factory Boiler House | 155 Sixth St | Chelsea |
| Not Named in Database | 141 Saratoga St | Boston |
| Not Named in Database | 243 Campbell Ave | Revere |
| Lincoln, Enoch House | 164 North St | Hingham |
| Gonsalves, Anthony M. House | 498 Beechwood St | Cohasset |
| Barrett, Francis A. House | 59 Deep Run | Cohasset |
| Stewart, Edwin Gleason House | 164 Beechwood St | Cohasset |
| Hatch, Hattie M. House | 6 Ripley Rd | Cohasset |
| Holt, L. Emmett III House | 56 North Main St | Cohasset |
| Barron, C. W. House | 4 Great Brewster Trail | Cohasset |
| Collier, Capt. Henry Barn | 112 South Main St | Cohasset |
| Cedar Street Extension Bridge over Sudbury River | Cedar St Extension | Southborough |
| Harvard University - 1886 Gate | Harvard Yard | Cambridge |
| Hancock, John Stone Steps | Jamaica Park | Boston |
| Winsor, William D. House | 59 Main St | Kingston |
| Belcher, Clifford Double House | 115-117 Washington St | Canton |
| Mason Path | Mason Path | Brookline |
| Griffin, Alonzo - Dunham, A. House | 61 West Plain St | Wayland |
| Brigham Cemetery - Hudson - Rice Obelisk | West Main St | Marlborough |
| Freeman - Fuller Shop | 217 Thompson St | Middleborough |
| Brown, Austin M. House | 268 Bacon St | Natick |
| Not Named in Database | 7 Glades Rd | Scituate |
| Not Named in Database | 17 Standish Rd | Milton |
| Pond, Jacob House | 22 Holbrook St | Norfolk |
| Not Named in Database | 30 Story St | Boston |
| Buss, William and Samuel K. House | 5 Rollins Pl | Boston |
| Wheatland and Vinal Rowhouse | 860 Beacon St | Boston |
| Hill, Charlotte A. - Merriam, Rev. Edmond F. House | 73 North Main St | Sharon |
| Norwell District #4 Schoolhouse | 100 Old Oaken Bucket Rd | Norwell |
| Forbes Lithograph Mfg. Company - Building N | 1 Forbes St | Chelsea |
| Joy, John B. - Sanborn, Edward S. House | 56 River St | Boston |
| Carr, Henry House | 202 Main St | Easton |
| Natoli, Lawrence House | 125 Russell Ave | Watertown |
| Pierce, William House | 38 Russell Ave | Watertown |
| Not Named in Database | 86 West Cedar St | Boston |
| Curry College - White House | Blue Hill Ave | Milton |
| Torrey, Noah Grammar School | 90 Pond St | Braintree |
| Braintree Town Hall | Washington St | Braintree |
| Dearing, Dr. Henry L. House | 447 Washington St | Braintree |
| Hoey House | 32 Elm St | Holliston |
| Smith, Reubin House | 146 Hayden Rowe St | Hopkinton |
| Donaldson, Charles House | 5 Chestnut Hill Rd | Southborough |
| Foster, Eugene - Fortier, Eugene House | 167 West Main St | Marlborough |
| Campbell, Dr. James House | 27 Prospect St | Marlborough |
| General Knox Monument | Main St | Marlborough |
| Not Named in Database | 62 Essex St | Marlborough |
| Schaller, John S. House | 9 Schaller St | Wellesley |
| Goodenow Garrison House Site Marker | Old County Rd | Sudbury |
| Waldheim, Wolfgang House | 83 Wilson St | Norwood |
| Leonard, William A. House | 347 Center St | Easton |
| Bossert, Hugo House | 113 Abbott Rd | Wellesley |

| HISTORIC SITE NAME | ADDRESS | TOWN NAME |
|---|---|---|
| Gidley, Daniel House | 18 Hawthorne Rd | Wellesley |
| Watertown Arsenal - Gun Carriage Erecting Shop | Thornton Ave | Watertown |
| Beetle, Walter F. House | 70 Lexington St | Belmont |
| Russell, Horace House | 99 Russell Ave | Watertown |
| Love, James House | 29 Loveland Rd | Brookline |
| Paine, Frederick W. House | 54 Dudley St | Brookline |
| Winsop, Alfred Carriage Barn | 247 Walnut St | Brookline |
| Not Named in Database | 187-189 Walnut St | Brookline |
| Saint Mary of the Assumption School | 67 Harvard St | Brookline |
| Not Named in Database | 12 Linden St | Brookline |
| Field, Jerome C. House | 17 Ranelegh Rd | Boston |
| Tobin, Margaret C. House | 9 Corey Rd | Brookline |
| Colonial Beacon Oil Company Gas Station | 766 Commonwealth Ave | Brookline |
| Not Named in Database | 54 Eliot St | Boston |
| Not Named in Database | 147 Brattle St | Cambridge |
| Green, Louise House | 11 Kirkland Pl | Cambridge |
| Not Named in Database | 25 Elm Pl | Somerville |
| King, John - Gates, Gardner P. House | 21 Touro Ave | Medford |
| New Riding Club, The | 52 Hemenway St | Boston |
| Hancock, John Mutual Life Insurance Company (I) | 197 Clarendon St | Boston |
| Not Named in Database | 14 Milford St | Boston |
| First Lutheran Church | 299 Berkeley St | Boston |
| Wells, John Row House | 31 Oak St | Boston |
| Not Named in Database | 184-194 South St | Boston |
| Saint Columbkille's Roman Catholic School | 25 Arlington St | Boston |
| Hubbard, John C. House | 15 Fayette St | Boston |
| Brooks, Phillips Memorial Reading Room | 10 Hamilton St | Boston |
| Corbett, I. A. Three-Decker | 229 Park St | Boston |
| Readville Union Station | Milton St | Boston |
| Broad Street Association Project | 7-9 Broad St | Boston |
| Whidden, Steven H. Building | 39 Princeton St | Boston |
| Not Named in Database | 2 North Bennet Ct | Boston |
| Neely, Thomas - McLaughlin, Patrick F. House | 44 Hull St | Boston |
| Not Named in Database | 53 Broadway | Chelsea |
| South Weymouth Horse Trough | 50 Elm St | Weymouth |
| Not Named in Database | 647 Pleasant St | Weymouth |
| Wheeler, George F. Hotel | 510 Market St | Rockland |
| Bates, Joseph S. and Sarah Barstow House | 87 Broadway | Hanover |
| Crosby - Bass - Quincy - Wendell House | 7 Blake St | Quincy |
| Faxon, H. M. House | 100 Dixwell Ave | Quincy |
| Strand Theatre | 12-14 Chestnut St | Quincy |
| Not Named in Database | 11 First St | Weymouth |
| Truman Parkway | Truman Pkwy | Boston |
| Whitney, G. S. Building | 18 Washington Ave | Chelsea |
| Markey, Thomas J. House | 144 Main St | Winthrop |
| Stowell, Samuel House | 106 Fort Hill St | Hingham |
| Not Named in Database | 2 Quincy Ave | Hingham |
| Litchfield, Samuel House | 6 Fort Hill St | Hingham |
| Marsh, Stephen House | 261 North St | Hingham |
| Lincoln, Matthew House | 182 South St | Hingham |
| Soldiers and Sailors of All Wars Memorial | Otis St | Hingham |
| Pratt, John House | 505 Beechwood St | Cohasset |
| Ennice, George M. House | 31 Stockbridge St | Cohasset |
| Charlestown Navy Yard - Officers' Club - Bldg 5 | Navy Yard | Boston |
| Duxbury Bank - French Atlantic Cable Office | 670 Washington St | Duxbury |
| Turner, John II House | 876 Main St | Norwell |
| Scituate Lifeboat Station Pier and Marine Railway | Sunset Rd | Scituate |
| Eddy, Mary Baker Statue | 120 Seaver St | Brookline |
| Vine Lake Cemetery - Laland, Mary Marker | Main St | Medfield |
| Carman House | 22 Cedar St | Wellesley |
| Davenport Estate A-frame Greenhouse | 1465 Brush Hill Rd | Milton |
| Stetson, A. House | 20 Common St | Norwell |
| Not Named in Database | 151 Pleasant St | Norwell |
| Torrey, George House | 206 River St | Norwell |
| Spaulding, Ira D. Double House | 504 East Fourth St | Boston |

| HISTORIC SITE NAME | ADDRESS | TOWN NAME |
|---|---|---|
| Small House | 6 Blanche St | Boston |
| Forest Hills Cemetery Staff Residence | 95 Forest Hills Ave | Boston |
| Peabody, James A. House | 20 Howell Ct | Chelsea |
| Winged Migration #2 | 1 Batterymarch Pk | Quincy |
| NRDEC Building #71 - Central Flag Pole | Fourth Ave | Natick |
| Old North Burial Ground - Navy Cannons | 126 Norton St | Weymouth |
| Revere Beach Parkway Bridge over B & M Railroad | Revere Beach Pkwy | Everett |
| Perkins School for the Blind - Sub-Master's House | 175 North Beacon St | Watertown |
| Bartlett, Albert Morandi House | 120 Massapoag Ave | Sharon |
| Callahan, Lawrence Beecher Blacksmith Shop | 23-29 New England Ave | Boston |
| Not Named in Database | 27-29 Garden St | Boston |
| Men of Kent Cemetery - Vinal, Mary Marker | Meeting House Ln | Scituate |
| Godfrey, Tisdale House | 568 Bay Rd | Easton |
| Milano, Michele - DiPietro, Andrea Apartments | 4 Holden Ct | Boston |
| Donini, G. H. House | 43 Rockdale St | Boston |
| Draper Company Double Worker Housing | 5-7 Draper St | Canton |
| Geller, Leonard House | 57 Beresford Rd | Brookline |
| Costa, Michael House | 50 Franklin St | Brookline |
| Wood, Henry House | 21 South St | Brookline |
| Packard, Donald K. House | 435 Heath St | Brookline |
| Hinkle, James House | 29 Denny Rd | Brookline |
| Foley, M. House | 24 Beacon St | Arlington |
| Jones, William H. Double House | 116-122 Franklin St | Arlington |
| Connors, Patrick House | 4-6 Park St | Arlington |
| Woolworth, F. W. Store | 881-885 Main St | Waltham |
| Murdock, Francis House | 9 Bigelow Terr | Newton |
| Hunter, Mary S. House | 20 Channing St | Newton |
| The Warren | 337 Washington St | Newton |
| Byfield, Abraham House | 128 Grasmere St | Newton |
| Not Named in Database | 273 Tremont St | Newton |
| Hyde, Daniel W. House | 81-83 Los Angeles St | Newton |
| Not Named in Database | 236-238 Adams St | Newton |
| Dorney, James House | 180 Adams St | Newton |
| Lovett, George L. House | 221 Mount Vernon St | Newton |
| Bisbee, Marvin D. House | 113 Hancock St | Newton |
| Lunt, William F. House | 371 Newtonville Ave | Newton |
| Gibson, Charles E. House | 221 Highland Ave | Newton |
| Bemis, Albert Farwell Carriage House | 67 Old Orchard Rd | Newton |
| Noonan, David F. House | 37 Cornell St | Newton |
| Bullough, John - White, D. House | 288 Mill St | Newton |
| Henshaw, John E. House | 50 Paul St | Newton |
| Dickerman, George W. House | 47 Harrison St | Newton |
| Nelson House | 62 Hartford St | Newton |
| White, Emily House | 11 Rockledge Rd | Newton |
| Not Named in Database | 246 Dudley Rd | Newton |
| Cook, Mary S. House | 128 Avalon Rd | Newton |
| Conant, Everett W. House | 166 Moffat Rd | Newton |
| Not Named in Database | 96 Berkeley St | Newton |
| Bentley, George Jr. House | 32 Acacia Ave | Newton |
| Not Named in Database | 319 Auburn St | Newton |
| Not Named in Database | 16 Country Club Rd | Newton |
| Not Named in Database | 139 Arnold Rd | Newton |
| Smith, Abijah Jr. House | 157 Lowell Ave | Newton |
| Not Named in Database | 35 Woodlawn Dr | Newton |
| Not Named in Database | 41 Bridge St | Newton |
| Not Named in Database | 73 Spiers Rd | Newton |
| Myers, Stanley House | 21 Manet Circ | Newton |
| Haskell, Capt. C. T. House | 136 Hancock St | Newton |
| Burditt, Frederick House | 20 Chestnut Hill Terr | Newton |
| Not Named in Database | 67 Wyoming Rd | Newton |
| Miller, Mabel L. House | 116 Central St | Newton |
| Not Named in Database | 40 Philmore Rd | Newton |
| Not Named in Database | 5 Nightingale Path | Newton |
| Not Named in Database | 553 Saw Mill Brook Pkwy | Newton |
| Not Named in Database | 197 Spiers Rd | Newton |

| HISTORIC SITE NAME | ADDRESS | TOWN NAME |
|---|---|---|
| Not Named in Database | 222 Spiers Rd | Newton |
| Not Named in Database | 24 Van Wart Path | Newton |
| Not Named in Database | 189 Evelyn Rd | Newton |
| Not Named in Database | 11 June Ln | Newton |
| Atkins, Gamaliel P. House | 321 Tremont St | Newton |
| Fuller, James B. House | 55 Prescott St | Newton |
| Marshall, Andrew House | 125 Carlisle St | Newton |
| Fowle, Edwin M. House | 31-33 Norwood Ave | Newton |
| Not Named in Database | 684 Commonwealth Ave | Newton |
| Not Named in Database | 12 Haynes Rd | Newton |
| Bapst Library - Boston College | Commonwealth Ave | Newton |
| Not Named in Database | 90 Woodchester Dr | Newton |
| Not Named in Database | 66 Dyer Ave | Milton |
| Not Named in Database | 41-43 Houston Ave | Milton |
| Not Named in Database | 110 Warren Ave | Milton |
| Not Named in Database | 28 Audubon Rd | Milton |
| Not Named in Database | 17-19 Revere St | Milton |
| Not Named in Database | 6 O'Connell Rd | Newton |
| Not Named in Database | 48 Oakwood Rd | Newton |
| Winslow Cemetery - Winslow, Capt. Nathaniel Gravestone | Winslow Cemetery Rd | Marshfield |
| U. S. Post Office - North End Branch | 342 Hanover St | Boston |
| Not Named in Database | 33 Sheafe St | Boston |
| Not Named in Database | 26 Cooper St | Boston |
| Carver Cotton Gin Company Punch Room | 15 Whitman St | East Bridgewater |
| Mount Auburn Cemetery - Brewster, William Monument | 580 Mount Auburn St | Watertown |
| Mount Auburn Cemetery - Longfellow, Henry Wadsworth Sarcophagus | 580 Mount Auburn St | Watertown |
| Lord, Earl T. House | 309 Edgell Rd | Framingham |
| Hemenway, Martin House | 796 Grove St | Framingham |
| Beebe, Charles Philip House | 1147 Edmands Rd | Framingham |
| Not Named in Database | 8 Leland St | Framingham |
| Not Named in Database | 72-74 Lawrence Ave | Boston |
| Not Named in Database | 98 Lawrence Ave | Boston |
| Dyer, Benjamin House | 249 Mill St | Randolph |
| Not Named in Database | 105 South Main St | Randolph |
| Not Named in Database | 34 Chiswick Rd | Boston |
| Pope, Minnie S. House | 132 Chiswick Rd | Boston |
| Not Named in Database | 1619 Commonwealth Ave | Boston |
| Not Named in Database | 20 Garden St | Milton |
| Not Named in Database | 21 Garden St | Milton |
| Not Named in Database | 35 Rowe St | Milton |
| Not Named in Database | 415 Adams St | Milton |
| McGerrish, George - Rice, Samuel House | 101 Beacon St | Somerville |
| Brigham, Peter Bent Hospital - Radiology Building | 5-75 Francis St | Boston |
| Quincy Doughboy World War I Statue | Hancock St | Quincy |
| Ballou, Russell A. Row House | 10 Chesterton St | Boston |
| Wiggins, R. C. House | 9 Woodville St | Boston |
| Pierce, James - Reed, Herbert A. and Florence House | 56 Otis St | Medford |
| Roberts, Amos and Ella L. - Lovejoy, Alice W. House | 13 Cudworth St | Medford |
| Logan International Airport Old Control Tower | 1 Harborside Dr | Boston |
| Atwood and McManus Box Factory - Storage Building | 190 Everett Ave | Chelsea |
| Not Named in Database | 25 Sunset Dr | Randolph |
| Not Named in Database | 61 Ellsworth St | Brockton |
| Not Named in Database | 31 Sterling St | Newton |
| Not Named in Database | 54 Esmond St | Boston |
| Not Named in Database | 15 Avalon Rd | Milton |
| Not Named in Database | 143 Central Ave | Milton |
| McDonald House | 9 Ocean Ave | Scituate |
| Giblin, John P. and Lucy I. House | 102 River Rd | Hanover |
| Todd, George House | 44 Harrison St | Brookline |
| Not Named in Database | 23 Barrows St | Easton |
| Jackson, Dr. Eben House and Doctor Office | 261-263 Washington St | Somerville |
| Not Named in Database | 15 Riverview Pl | Scituate |
| Georgian Cafeteria - Arcadia Ballroom | 252-254 Huntington Ave | Boston |
| Men of Kent Cemetery - Ministers Monument | Meeting House Ln | Scituate |

| HISTORIC SITE NAME | ADDRESS | TOWN NAME |
|---|---|---|
| Sherman - Hannington House | 134 University Rd | Brookline |
| Davis, Bernard and Jennie Apartment House | 52-56 Brunswick St | Boston |
| Leavitt, Mitchell House | 10 Circuit St | Boston |
| Welsh, William Row House | 2 Saint James Pl | Boston |
| Not Named in Database | 58 Keith Ave | Brockton |
| Not Named in Database | 278 Spring St | Brockton |
| Not Named in Database | 24-26 Maple St | Braintree |
| Not Named in Database | 17 Maple St | Braintree |
| Not Named in Database | 22 Wilson St | Braintree |
| Brown, Daniel Straw Hat Factory Worker Housing | 70 Taunton St | Wrentham |
| Snow, Bassett and Company Straw Works | 115 Dean Ave | Franklin |
| Not Named in Database | 9 Winchester St | Southborough |
| Not Named in Database | 325 Winter St | Framingham |
| Not Named in Database | 10 Everett St | Sherborn |
| Hawes House | 40 Common St | Walpole |
| Norwood Emmanuel Lutheran Church | 24 Berwick Rd | Norwood |
| Easton - Norton Boundary Marker | Easton Town Line | Easton |
| Smith, Webster and Company | Porter St | Stoughton |
| Lee, George Cabot House | 303 Grove St | Westwood |
| Colburn Elementary School | 660 High St | Westwood |
| Not Named in Database | 71 Stafford Rd | Westwood |
| Not Named in Database | 37-39 Park Vale Ave | Boston |
| White, Henry J. House | 84 Wellesley St | Weston |
| Gibbs - Roberts House | 731 South St | Waltham |
| Gate Lodge | 208 South St | Waltham |
| Not Named in Database | 80-82 Lowell St | Waltham |
| Dennett, L. Guy House | 19 Burnham St | Belmont |
| Not Named in Database | 86 Hovey St | Watertown |
| Johnson, John H. House | 7 Goethe St | Boston |
| Douglass, Sarah House | 17 Doran Rd | Brookline |
| Johnston, George W. House | 2-24 Strathmore Rd | Brookline |
| Not Named in Database | 30 Southbourne Rd | Boston |
| Aberdeen Realty Company House | 37-39 Beaconsfield Rd | Brookline |
| Howe, James Carriage Barn | 371A Walnut St | Brookline |
| Not Named in Database | 16 Fairfax Rd | Milton |
| Saint Agatha's Roman Catholic Parochial School | 440 Adams St | Milton |
| Seavey, William H. House | 192 Fairmount Ave | Boston |
| Strathmore Place Apartment House | 114 Strathmore Rd | Boston |
| Wilson, John B. and Charles House | 45 Monument Ave | Boston |
| Smith - Dolan, Josephine F. House | 93 Evans Rd | Brookline |
| Havens, George W. Garage | 23 Manchester Rd | Brookline |
| Holmes, Charles - Graffam, Peter House | 11 Abbottsford Rd | Brookline |
| Newcomb, William H. House | 39 Stetson St | Brookline |
| Stern, Minnie House | 73 Chatham St | Brookline |
| Estabrook, Henry House | 86 Toxteth St | Brookline |
| Episcopal Divinity School - Washburn Hall | 99 Brattle St | Cambridge |
| Sacramento Street Pedestrian Subway Bridge | Sacramento St | Somerville |
| Not Named in Database | 15 Farrar St | Cambridge |
| Powder House Windmill | Powder House Park | Somerville |
| Fay, Eugene H. Row House | 514 Commonwealth Ave | Boston |
| Johnstone, T. A. Building | 140 Saint Botolph St | Boston |
| Case, James House | 118 Commonwealth Ave | Boston |
| Henderson, W. H. Building | 10 Follen St | Boston |
| Wheeler, Morris Apartment House | 75 South Huntington Ave | Boston |
| Not Named in Database | 5 Lake St | Somerville |
| Not Named in Database | 74 Sciarappa St | Cambridge |
| Not Named in Database | 551 Columbus Ave | Boston |
| James, Benjamin Row House | 417 West Fourth St | Boston |
| Not Named in Database | 557 Boylston St | Boston |
| Hayden Building | 681-683 Washington St | Boston |
| Siegel, Henry Department Store | 590-622 Washington St | Boston |
| Not Named in Database | 388 Washington St | Boston |
| Austin Biscuit Company - American Glue Company | 216-246 Causeway St | Boston |
| Wiggins Lumber Terminal Complex - Building #1 | 50 Terminal St | Boston |
| Roman Catholic Cemetery | Center St | Bridgewater |

| HISTORIC SITE NAME | ADDRESS | TOWN NAME |
|---|---|---|
| Hobart Estate Caretaker Cottage - Nurse's Cottage | 137 Central St | East Bridgewater |
| Radcliff, Joseph J. House | 144 Washington St | East Bridgewater |
| Not Named in Database | 368 South Franklin St | Holbrook |
| Not Named in Database | 407 Union St | Weymouth |
| Spinney, Samuel R. House | 601 East Eighth St | Boston |
| Councilman, Dr. House and Office | 78 Bay State Rd | Boston |
| Not Named in Database | 235-239 Meridian St | Boston |
| Not Named in Database | 77 Congress Ave | Chelsea |
| Not Named in Database | 147 Saratoga St | Boston |
| Not Named in Database | 479 Main St | Hingham |
| Barnes, Benjamin House | 25 Fearing Rd | Hingham |
| Beal, James S. House | 821 Jerusalem Rd | Cohasset |
| Izzo, Robert J. House | 11 Linden Dr | Cohasset |
| Wilson, Charles C. House | 4 Stanton Rd | Cohasset |
| North Bellingham Cemetery Circulation System | Hartford Ave | Bellingham |
| Charlestown Navy Yard - Bldg 197 - Engineering Ofc | Navy Yard | Boston |
| Delano's Wharf | 21 Wharf Ln | Kingston |
| Ship Carpenter's Housing | 42 Plumfield Ln | Duxbury |
| Marshfield Company Store | 52 Main St | Marshfield |
| Clark, Marcus - Chapman, Oliver Smith House | 399 Chapman St | Canton |
| Johnson, Albert Garage | 9 Kenwood St | Brookline |
| Mills, Matthias House | 1189 Great Plain Ave | Needham |
| Gear, Abraham House | 103 Craig St | Milton |
| Maich, Peter A. House | 11 Spindrift Ln | Cohasset |
| Not Named in Database | 103 Warren St | Randolph |
| Knapp, H. C. House | 20 Linden St | Boston |
| Page, C. H. House | 90 Myrtle St | Boston |
| Newton, Elizabeth Florence House | 70 Glendale St | Weymouth |
| Saint Patrick's Roman Catholic Church | 40-50 York St | Cambridge |
| Not Named in Database | 33 Union St | Walpole |
| Conley, Thomas House | 88 Elm St | Easton |
| U. S. Post Office - North Weymouth Branch | 55 Sea St | Weymouth |
| Beals Park Cast Iron Fence | 485-505 Bridge St | Weymouth |
| Kairit, Gustav Dairy Barn | 142 Prospect St | Ashland |
| Outhouse, Edmund Machine Shop | 89 Cordaville Rd | Ashland |
| Saint Matthew's Chapel | 1 Darlington St | Boston |
| Not Named in Database | 43 Anderson St | Boston |
| Not Named in Database | 119 Pinckney St | Boston |
| Not Named in Database | 21 River St | Boston |
| Not Named in Database | 184-198 Sherman Rd | Boston |
| Congregational Church Driveway | 2 Central St | Wellesley |
| Not Named in Database | 76-78 North Margin St | Boston |
| Dearing, M. A. House | 589 Washington St | Braintree |
| Maynard, Simon House | 1 Boston Post Rd | Marlborough |
| Hunt - Weeks Store | 1 Lincoln St | Medway |
| Willard House | 194 Winter St | Wrentham |
| Zanstuck House | 20 Frairy St | Medfield |
| Ord, James Block | 445 Main St | Medfield |
| Not Named in Database | 19 Maple St | Hopkinton |
| Not Named in Database | 1 Leonard St | Hopkinton |
| Parmenter, Charles - Davis, Ray Farm Landscape | Breakneck Hill Rd | Southborough |
| Saint Mark's School Housing | 36 Marlborough Rd | Southborough |
| Not Named in Database | 220 Lincoln St | Marlborough |
| Roxbury Carpet Mill | 2 Central St | Framingham |
| Medfield State Hospital - Power Plant | 45 Hospital Rd | Medfield |
| Medfield State Hospital - Greenhouse Headhouse | 45 Hospital Rd | Medfield |
| Barton, William Eleazer Culvert | Granite St | Foxborough |
| Spaulding, Dolliver House | 10 Thomas St | Mansfield |
| Foxborough State Hospital - Ward C | Chestnut St | Foxborough |
| Turner, D. House | 519 Elm Rd | Walpole |
| Allen, J. - Harkness, Capt. Edward W. House | 38 Peach St | Walpole |
| Bird and Son Factory Modern Power Plant | Washington St | Walpole |
| Selee, John Cemetery | 17 Mill St | Easton |
| Havlin, Arthur C. House | 222 Boston Post Rd | Weston |
| Elliot, John House | 797 Brush Hill Rd | Milton |

| HISTORIC SITE NAME | ADDRESS | TOWN NAME |
|---|---|---|
| Holmes, David House | 27 Goodway Rd | Boston |
| Not Named in Database | 80 Patten St | Boston |
| Brigham, Robert Breck Chronic Disease Hospital | 125 Parker Hill Ave | Boston |
| Wise, Robert House | 328 Kent St | Brookline |
| Not Named in Database | 196-198 Wachusett St | Boston |
| Sias, Eliphalet House | 40 Sias Ln | Milton |
| Jaques, Dr. Henry P. - Apthorpe, Harrison O. House | 210 Randolph Ave | Milton |
| Miller, Florence O. - Schroeder, Annie E. House | 42-44 Brooksdale Rd | Boston |
| Morss, Charles Building | 1774-1778 Beacon St | Brookline |
| Goodrich, F. House | 41-43 Summit Ave | Brookline |
| Not Named in Database | 29-31 Dalton Rd | Belmont |
| Underwood Pool | Concord Ave | Belmont |
| Fisher, Morris Building | 1555 Beacon St | Brookline |
| Peterson, Millard - Davis, Philip House | 38 Stedman St | Brookline |
| Winship, Henry A. - Fisher, Mary G. House | 31 Porter St | Somerville |
| Riverway - Brookline Avenue Bridge | Brookline Ave | Boston |
| Yarchin, David - Gluck, Isaac Apartment Building | 70 The Fenway | Boston |
| Fay, E. H. House | 524 Commonwealth Ave | Boston |
| Not Named in Database | 1117-1123 Commonwealth Ave | Boston |
| Horn, E. B. Building | 195 Saint Botolph St | Boston |
| Green, Joseph Three-Family House | 35 Saint Germain St | Boston |
| Wheatland, George - Dexter, H. M. House | 387 Marlborough St | Boston |
| Pope, Fred House | 293 Marlborough St | Boston |
| Not Named in Database | 38 Beacon St | Somerville |
| Not Named in Database | 31-33 Winter St | Cambridge |
| Grand Lodge of Masons | 183-186 Tremont St | Boston |
| Chadwick and Stillings House | 511 Beacon St | Boston |
| Sears, Henry F. House | 86 Beacon St | Boston |
| Wheeler, Nathan House | 11C Waltham St | Boston |
| Nathan, Emmanuel Two-Family House | 1443 Tremont St | Boston |
| Not Named in Database | 122-128 Cambridge St | Boston |
| Not Named in Database | 13 Concord Sq | Boston |
| Park Street Subway Station | Tremont St | Boston |
| Not Named in Database | 23 Union Pk | Boston |
| Otis, First Harrison Gray House | 141 Cambridge St | Boston |
| Merchants Building | 75-79 Summer St | Boston |
| Not Named in Database | 14 Hull St | Boston |
| Lord, John B. House | 421 Main St | Boston |
| Not Named in Database | 1 Eldridge Pl | Chelsea |
| Bilodeau, P. Cottage | 20 Pleasant St | Medford |
| Wellington - Walker, Frank A. House | 10 Bradbury Ave | Medford |
| Hamilton, George G. Grammar School | Nichols St | Everett |
| Loud, John A. E. House | 544 Pleasant St | Weymouth |
| Langhill, George A. House | High St | Hanson |
| Deane, Rev. Samuel - Hartt, Samuel Windmill | 625 Main St | Norwell |
| Adams - Blake House | 120 Granite Pl | Milton |
| Not Named in Database | 133-135 Thomas Burgin Pkwy | Quincy |
| Not Named in Database | 59 Russell Pk | Quincy |
| Not Named in Database | 58 Huntley St | Quincy |
| Boyd and Berry Three-Decker | 766 Columbia Rd | Boston |
| Whittemore House | 104 Front St | Weymouth |
| Not Named in Database | 133 Washington St | Weymouth |
| Not Named in Database | 20 Keith St | Weymouth |
| Not Named in Database | 30 Shawmut St | Weymouth |
| Not Named in Database | 957 Commercial St | Weymouth |
| Revere Street Bridge | Revere St | Revere |
| Cushing, Theophilus House - Cushing Tavern | 757 Main St | Hingham |
| Hobart, Edmund House | 476 Main St | Hingham |
| Not Named in Database | 2 Home Meadows Ln | Hingham |
| Not Named in Database | 39 Lafayette Ave | Hingham |
| Richardson, Rev. Joseph House | 197 Main St | Hingham |
| Training Annex Rocket Motor Inspection & Box Plant | Leavitt St | Hingham |
| Beatty, Earl A. House | 49 Red Gate Ln | Cohasset |
| O'Toole, John H. House | 55 Linden Dr | Cohasset |
| Not Named in Database | 720 Country Way | Scituate |

| HISTORIC SITE NAME | ADDRESS | TOWN NAME |
|---|---|---|
| Stephenson, John House | 266 South Main St | Cohasset |
| Sullivan House | 52 Smith Pl | Cohasset |
| Needham Branch Railroad Bridge over Water Works | Needham Reservoir | Needham |
| Not Named in Database | 82 Wapping Rd | Kingston |
| Litchfield, Stephen and Warren House | 108 Captain Pierce Rd | Scituate |
| Not Named in Database | 62 Dreamwold Rd | Scituate |
| Rawson Path | Rawson Path | Brookline |
| Pratt, Otis Barn | 48 Plymouth St | Middleborough |
| Not Named in Database | 25 Park St | Brookline |
| Owen, Morton House | 87 Sumner St | Milton |
| Not Named in Database | 10 Augusta Rd | Milton |
| Not Named in Database | 8 Fieldstone Rd | Milton |
| Not Named in Database | 135 Court St | Dedham |
| Clapp, Joseph House | 238 River St | Norwell |
| Not Named in Database | 62 Prospect St | Marshfield |
| Not Named in Database | 69 Old Main St | Marshfield |
| Lincoln, Aroline House | 71 South Pleasant St | Sharon |
| Wallace, James - Denton, Augustus House | 51 Garden St | Boston |
| Winthrop, Thomas L. House | 2 Champney Pl | Boston |
| Snelling, Edward and Jonathan A. House | 4 West Cedar St | Boston |
| Northeastern University - Student Center | 346 Huntington Ave | Boston |
| Not Named in Database | 185 Webster Ave | Chelsea |
| Bird Park - Carberry Pond | Washington St | Walpole |
| Somerville Civil War Memorial | 79 Highland Ave | Somerville |
| Memorial Park War Memorial | Exchange St | Millis |
| Foley, Cornelius House | 55 Oakland St | Malden |
| Cliveden Building | 1513-1537 Hancock St | Quincy |
| Stone, George H. House | 206-208 Union St | Ashland |
| Milton Academy Faculty Housing | 84 Gun Hill St | Milton |
| Lillie, Daniel Campbell House | 44 Center St | Easton |
| Bryant, Capt. James - Sturtevant, Lemuel House | 49 Main St | Plympton |
| Jones, Charles W. House | 571 River St | Boston |
| Plymouth Cordage Company Worker Housing | 70-76 Spooner St | Plymouth |
| Not Named in Database | 590 Union St | Braintree |
| Pratt, Herbert A. House | 15 Pleasant St | Middleborough |
| Hatch Mill Shed | Union St | Marshfield |
| Aldrich, Artemas House | 164 South St | Wrentham |
| Ray, Rathburn and McKenzie Felting Mill | 305 Union St | Franklin |
| Lesure, G. S. House | 18 Lincoln St | Medway |
| Not Named in Database | 649 Washington St | Holliston |
| Not Named in Database | 16 Spring St | Millis |
| Claflin, W. F. House | 6 Claflin Ave | Hopkinton |
| Fay, Moses House | 135 Deerfoot Rd | Southborough |
| Nichols, J. C. House | 10 Learned St | Southborough |
| Not Named in Database | 177 State St | Framingham |
| Coolidge, Deborah Perry Dowse House | 2 North Main St | Sherborn |
| Train, Rev. Charles House | 971 Waverly St | Framingham |
| Lovell House | 432 Fruit St | Mansfield |
| Foley, Joseph House | 775 High St | Westwood |
| Not Named in Database | 65 Orchard Ave | Weston |
| Not Named in Database | 343 Crescent St | Waltham |
| Not Named in Database | 22 Phillips St | Watertown |
| Not Named in Database | 33 Whitney St | Watertown |
| Hunt, William Morris House | 1000 Brush Hill Rd | Milton |
| Hale House | 5 Circuit Rd | Brookline |
| Roughwood - Cox, William House - Gatehouse | 356 Heath St | Brookline |
| Pierce, Jacob House | 271 Clinton Rd | Brookline |
| Barkin, Samuel House | 61 Dean Rd | Brookline |
| Mealey, E. House | 62 White Pl | Brookline |
| Griffith, Olivia Howard House | 182 Adams St | Milton |
| Aspinwall, Alice J. Three Decker | 39 Forest Hills St | Boston |
| O'Hare, E. C. and M. Three Decker | 9 Hillside St | Boston |
| Not Named in Database | 40 Bourne St | Boston |
| Not Named in Database | 2-4 Whiting St | Boston |
| Gleason, Walter H. House | 12 Langdon St | Watertown |

| HISTORIC SITE NAME | ADDRESS | TOWN NAME |
|---|---|---|
| Yonkers, Jacob Apartment House | 40 Carlton St | Brookline |
| Wentworth, Marshall Town House | 9 Keswick St | Boston |
| Allyn, John House | 11 Berkeley St | Cambridge |
| Ridgely Hall | 65 Mount Auburn St | Cambridge |
| Farquhar, Robert House | 34 Garfield St | Cambridge |
| Not Named in Database | 28 Worcester Sq | Boston |
| Not Named in Database | 174-178 Brooks St | Boston |
| Not Named in Database | 81 Dartmouth St | Boston |
| Fresh Pond Ice Company | 321 Washington St | Somerville |
| Colson, Henry W. P. House | 20 Pleasant Ave | Somerville |
| Cole, Herbert A. - Wilson, Seth Apartment House | 50-52 Florence St | Somerville |
| Not Named in Database | 108-110 Thornton St | Boston |
| Not Named in Database | 1-3 Thornton St | Boston |
| Not Named in Database | 277 Shawmut Ave | Boston |
| Crotty, J. A. House | 57 Mount Vernon St | Boston |
| Not Named in Database | 25-31 West St | Boston |
| Homer Building | 43-45 Winter St | Boston |
| Whiting, Nathaniel Building | 80-86 Kingston St | Boston |
| Saint Mark's English Lutheran Church | 27-29 Winthrop St | Boston |
| Tucker, Moses D. Worker Housing | 122 Franklin St | Boston |
| Merrill, Silas House | 221 Newbury St | Boston |
| Main Line Elevated Railway Track | Washington St | Boston |
| Merchants Building | 80-82 Summer St | Boston |
| Not Named in Database | 22 Sheafe St | Boston |
| Gaston Building | 68-74 Harrison Ave | Boston |
| Lincoln Building | 66-86 Lincoln St | Boston |
| American Agricultural Chemical Company Warehouse | 31 Charlton St | Everett |
| Not Named in Database | 26 Tremont St | Chelsea |
| Cowan, John - Ewell, Harriet F. House | 43 Pleasant St | Medford |
| Bridgewater Iron Mfg. Company Worker Housing | 8 Highland Terr | Bridgewater |
| Bridgewater Iron Mfg. Company Worker Housing | 277 High St | Bridgewater |
| Center of Travel Monument | 187 Howard St | West Bridgewater |
| Bassett - Hooper House | 350 Plymouth St | Bridgewater |
| Turner, James W. and Ruth Stockbridge Turner House | 78 Oakland Ave | Hanover |
| McDonnell, Thomas Barn | 33 Bridge St | Quincy |
| Gleason, Jedediah F. House | 65 Independence Ave | Quincy |
| Curtis, Noah House | 313 Franklin St | Quincy |
| Norris, Ella M. House | 132 President's Ln | Quincy |
| Not Named in Database | 18 Saville Ave | Quincy |
| City Hospital Administration Auxillary Building | Long Island Rd | Boston |
| Not Named in Database | 76 Harold St | Boston |
| Poole, Frank - McCarthy, Frank House | 65 Somerset Ave | Winthrop |
| Kimball, C. Henry House | 295 Washington Ave | Chelsea |
| Marsh, Dudley S. House | 295 Forest Ave | Cohasset |
| Silvia House | 171 Beechwood St | Cohasset |
| Lincoln, Isaac House | 405 South Main St | Cohasset |
| Thayer Hall - Harvard University | Harvard Yard | Cambridge |
| Charlestown Navy Yard - Commandant's Brick Walks | Navy Yard | Boston |
| Jones, William House | 215 Main St | Kingston |
| Drew, Eliza House | 73 Main St | Kingston |
| Weston, Joshua House | 1357 Tremont St | Duxbury |
| Wadsworth, Ahira House | 338 Washington St | Duxbury |
| Thomas, Anthony House | 497 Parsonage St | Marshfield |
| Currier, Joseph Stephen Stable | 224 Marshall St | Duxbury |
| Camp Kiwanee - Cranberry Cove Bath House | 1 Camp Kiwanee Rd | Hanson |
| Gelstein, Morris House | 14 Kevin Rd | Milton |
| Burke, William H. House | 50 Brook St | Scituate |
| Sprague, Phineas House | 21 Chestnut St | Boston |
| Cedar Grove Cemetery | 920 Adams St | Boston |
| Camp Gannett Bathhouse | 174 Lakeview St | Sharon |
| Kiddie Kamp Ballfield | 161 Lakeview St | Sharon |
| Kiddie Kamp Cabin | 161 Lakeview St | Sharon |
| South Walpole Old Methodist Church Parsonage | 36 Water St | Walpole |
| Temple B'Nai B'Rith Synagogue | 201 Central St | Somerville |
| Falk, George L. House | 12 Main St | Easton |

| HISTORIC SITE NAME | ADDRESS | TOWN NAME |
|---|---|---|
| Not Named in Database | 42 Billings Ave | Medford |
| Keith, Frank P. House II | 19 Mechanic St | Easton |
| Men of Kent Cemetery - Vinal, John Marker | Meeting House Ln | Scituate |
| French, Dependence - Marshall, Thomas R. House | 75 Union St | Easton |
| O'Keefe, Thomas House | 261 Somerville Ave | Somerville |
| Plymouth Cordage Company Worker Housing | 86-92 Spooner St | Plymouth |
| Plymouth Cordage Company Double Worker Housing | 10-12 Spooner St | Plymouth |
| Carr, M. W. and Company Factory - Building #5 | 63 Gorham St | Somerville |
| Rays Woolen Company Worker Housing | 67 Maple St | Bellingham |
| Clark House - Dean Junior College | 77 School St | Franklin |
| Wrentham State School Maintenance Shed | Bennett Ave | Wrentham |
| Kelly, J. House | 28 Cedar St | Hopkinton |
| Cotting, John House | 74 Main St | Marlborough |
| Toby House Inn | 391 Washington St | Holliston |
| Merriam, Dr. John Farm Caretaker's Garage | 24 Prospect St | Sherborn |
| Edwards Cemetery Receiving Tomb | Edwards St | Framingham |
| Not Named in Database | 24 Birch Rd | Framingham |
| Fellows, Isaac Merrill House | 79 West Central St | Natick |
| Elm Bank Formal Italian Garden | 900 Washington St | Dover |
| Not Named in Database | 9 Rockhill St | Foxborough |
| Foxborough State Hospital - Paint Shop | Chestnut St | Foxborough |
| Savel, A. House | 183-185 Vernon St | Norwood |
| Green, Catherine - Morse, Belle L. House | 137 Vernon St | Norwood |
| Talbot, George B. - Bigelow, L. W. House | 24 Cottage St | Norwood |
| Stuntzner's, Louis Norwood Buick | 9 Vernon St | Norwood |
| Not Named in Database | 1 Farm St | Dover |
| Hamilton, Clarence House | 16 Cottage St | Wellesley |
| Gilson, Alden P. House | 10 Gilson Rd | Wellesley |
| Hubbard, Charles Wells Jr. House | 92 Orchard Ave | Weston |
| Not Named in Database | 6 Montvale Rd | Wellesley |
| Not Named in Database | 28 Hampton Rd | Westwood |
| Not Named in Database | 15 Pettigrew Pl | Westwood |
| Everett, Dea. House | 883 High St | Dedham |
| Not Named in Database | 49 Wellesley St | Weston |
| Aetna Mills Worker Housing | 499-501 Pleasant St | Watertown |
| Not Named in Database | 63 Northbourne Rd | Boston |
| Not Named in Database | 162 Cypress St | Brookline |
| Not Named in Database | 404-406 Harvard St | Brookline |
| Sklaver, Goldie House | 294 Kent St | Brookline |
| Not Named in Database | 9 Kearsarge Ave | Boston |
| Sullivan, John H. Construction Company Office | 20-22 Lake St | Boston |
| Boston Wharf Company Wholesale Grocery Warehouse | 44-48 Stillings St | Boston |
| Not Named in Database | 16 Thomas St | Boston |
| Not Named in Database | 81 Griggs Rd | Brookline |
| Not Named in Database | 9 Eliot St | Boston |
| Not Named in Database | 39-41 Brattle St | Cambridge |
| Sullivan, Cornelius House | 67 Garfield St | Cambridge |
| Webster, Arthur S. House | 25 Greenville St | Boston |
| Fay, Eugene H. Row House | 522 Commonwealth Ave | Boston |
| Luke Rowhouse | 21 1/2 Inman St | Cambridge |
| Gill, R. S. House | 328 Commonwealth Ave | Boston |
| Farrington, John House | 144 Marlborough St | Boston |
| Pettingell - Andrews Building | 372-378 Stuart St | Boston |
| Kiley, James A. Wagon Shop | 5-9 Linwood St | Somerville |
| Not Named in Database | 11 Hanson St | Boston |
| Not Named in Database | 12 Thornton St | Boston |
| Not Named in Database | 54 Gray St | Boston |
| Not Named in Database | 40 Appleton St | Boston |
| Williams, John E. - George H. House | 18 Seaverns Ave | Boston |
| Johnson, Samuel W. Three Decker | 925 East Fourth St | Boston |
| Not Named in Database | 11 Rowell St | Boston |
| Not Named in Database | 749-751 Boylston St | Boston |
| Fernald, Henry W. House | 54 Hartford St | Boston |
| Johnson, Adijah S. Row House | 4-11 Oxford Pl | Boston |
| James, Benjamin - James, George B. Row House | 300 K St | Boston |

| HISTORIC SITE NAME | ADDRESS | TOWN NAME |
|---|---|---|
| Minton, Thomas F. Three Decker | 16 Tower St | Boston |
| Blake, Charles House | 119 Beacon St | Boston |
| Pratt, R. M. - Hunt, W. M. House | 405 Beacon St | Boston |
| Hadley, Andrew House | 59 Chestnut St | Boston |
| Tremont Street Subway | Tremont St | Boston |
| Not Named in Database | 55-69 Bedford St | Boston |
| Cox, George D. Row House | 11 Worthington St | Boston |
| Hilton, W. W. House | 68 Central Ave | Boston |
| Morey, David B. House | 34 Hillside Ave | Malden |
| Parker, Ira House | Parsonage Rd | Plympton |
| Whittemore, Dr. Joseph House | 647 Main St | Norwell |
| Winer, M. House | 65 Monroe Rd | Quincy |
| Waterhouse, Frank P. House | 70-72 Prospect Ave | Quincy |
| Not Named in Database | 17 Glendale Rd | Quincy |
| Not Named in Database | 37 Edgemere Rd | Quincy |
| Central Food Station | 97 East Howard St | Quincy |
| Crone, William Double House | 1647 Commercial St | Weymouth |
| Grueby Faience Company Work Shop | 566 East First St | Boston |
| Hayes, M. House | 218 Lexington St | Boston |
| Winthrop First Church of Christ Scientist | 167 Winthrop St | Winthrop |
| Not Named in Database | 33 Hale Ave | Winthrop |
| Cushing, C. H. Gas Station | 274 Main St | Hingham |
| Hersey, Ira G. House | 229 North St | Hingham |
| Not Named in Database | 6 Bradford Rd | Hingham |
| Child, George F. House | 173 Main St | Hingham |
| Jones, Benjamin House | 38 Jones St | Hingham |
| Williams, Ralph P. House | 77 Cushing Rd | Cohasset |
| Gammons, Warren Sears House | 321 South Main St | Cohasset |
| Haskell, James L. House | 11 Cedar Ln | Cohasset |
| Holiday, Rufus House | 34 Bay Rd | Duxbury |
| Berry, N. M. Machine Shop - Barn | 224 Saint George St | Duxbury |
| Sprague, Seth Jr. House | 476 Washington St | Duxbury |
| Webster, Daniel Homestead and Barn | 238 Webster St | Marshfield |
| Curry House | 46 River Ridge | Wellesley |
| Titicut Post Office and Store | 45 Plymouth St | Middleborough |
| Saint Mark's School - Lawrence and Belmont Fields | 25 Marlborough Rd | Southborough |
| Point of Departure | Old Thompson St | Middleborough |
| Merritt, James C. House | 189 Clapp Rd | Scituate |
| Smith, Sarah House | 28-30 Grafton Ave | Milton |
| Garuti Shed | 40 Landing Rd | Kingston |
| Bufford House | 9 Elm St | Boston |
| Vinal, W. D. Row House | 852 Beacon St | Boston |
| Not Named in Database | 16 Wolcott Ave | Walpole |
| Towle, Albion House | 16 Lincoln St | Somerville |
| Spring Brook Cemetery - Frost, Charles Monument | Spring St | Mansfield |
| McCarthy, John J. House | 194 Main St | Easton |
| Not Named in Database | 15 Pearl St | Weymouth |
| Not Named in Database | 42 Wapping Rd | Kingston |
| Not Named in Database | 59 Joy St | Boston |
| Stone, Elizabeth Mandell Bowling Alley | 940 Brush Hill Rd | Milton |
| Hammond, Josiah P. House | 163 Main St | Plympton |
| Packard, Asa W. House | 101 Canton St | Easton |
| Not Named in Database | 159 Endicott St | Boston |
| Not Named in Database | 387 Canton Ave | Milton |
| Sonnabend, Paul House | 155 Heath St | Brookline |
| Summerfield, Melvin B. House | 97 Arlington Rd | Brookline |
| Devine, Walter A. House | 140 Shaw Rd | Brookline |
| Hershman, Hyman House | 110 Fairway Rd | Brookline |
| Souther, Donald House | 5 Lily Pond Ln | Cohasset |
| McDonald, Evana Double House | 81-83 Medford St | Arlington |
| Sullivan, William Double House | 49-51 Norcross St | Arlington |
| Not Named in Database | 42 Henderson St | Arlington |
| Not Named in Database | 5-7 Winter St | Arlington |
| Kimball, William W. House | 13 Winter St | Arlington |
| Not Named in Database | 449-455 Massachusetts Ave | Arlington |

| HISTORIC SITE NAME | ADDRESS | TOWN NAME |
|---|---|---|
| Not Named in Database | 278 Broadway | Arlington |
| Allen, Samuel M. Lewis House | 43 Carleton St | Newton |
| Jones, Peter Cushman House | 199 Church St | Newton |
| Saint Philip Neri Statue | 1521 Beacon St | Newton |
| Shapely, George House | 288 Nevada St | Newton |
| Not Named in Database | 137 Bridge St | Newton |
| Flaherty House | 89 Faxon St | Newton |
| Gallagher, Ann House | 73 Allison St | Newton |
| Not Named in Database | 354 Watertown St | Newton |
| Bacon, F.W. House | 54-56 River St | Newton |
| Fenno, John A. House | 171 Lowell Ave | Newton |
| Woodman, Samuel House | 25 Old Orchard Rd | Newton |
| Bosson, Edward P. House | 9 The Ledges Rd | Newton |
| Barnes, John F. House | 19 Hyde St | Newton |
| Not Named in Database | 992 Dedham St | Newton |
| Davidson, Ida E. House | 24 Plainfield St | Newton |
| Paddock, Ethan A. - Wiswall, Edmund T. House | 103 Webster Pk | Newton |
| Fitzgerald, Charles Albert and Alice Mercy Vinal House | 160 Chestnut St | Newton |
| Not Named in Database | 4-6 Saco St | Newton |
| Not Named in Database | 38 Moreland Ave | Newton |
| Not Named in Database | 480-482 California St | Newton |
| Not Named in Database | 1 Gammons Rd | Newton |
| Not Named in Database | 199 Dorset Rd | Newton |
| Not Named in Database | 25 Quidnic Rd | Newton |
| Nichols, George House | 983-989 Chestnut St | Newton |
| Not Named in Database | 15 Walden St | Newton |
| Potter, John Cheny Estate Staff Housing | 130 Waban St | Newton |
| Quinlan, E. F. Building | 246-254 Walnut St | Newton |
| Not Named in Database | 47 Nancy Rd | Newton |
| Not Named in Database | 490 California St | Newton |
| Not Named in Database | 541 California St | Newton |
| Harden, Ephraim H. House | 25 Central St | Newton |
| Loubet, M. A. - Weston, R. D. House | 25 Groveland St | Newton |
| Not Named in Database | 44 Emmons St | Newton |
| Magni Bakery | 138-140 Adams St | Newton |
| Not Named in Database | 23 Locke Rd | Newton |
| Sargent Street, 47 | 47 Sargent St | Newton |
| Not Named in Database | 568 California St | Newton |
| Not Named in Database | 5 Traverse St | Newton |
| Rand, George D. House | 50-52 Grove St | Newton |
| Suprenant, Edmund H. House | 90 Lowell Ave | Newton |
| Not Named in Database | 170 Evelyn Rd | Newton |
| Not Named in Database | 31 Pratt Dr | Newton |
| Not Named in Database | 12 Wyman St | Newton |
| Taylor Block | 327-349 Auburn St | Newton |
| Cooley, Levi House | 34 Prescott St | Newton |
| Morse, Myrtle House | 28 Waban Ave | Newton |
| Hinman, George Willard and Rachel Elizabeth Vaughan House | 56 Putnam St | Newton |
| Elm Hill Chambers | 564-568 Warren St | Boston |
| First National Store | 98 Houston Ave | Milton |
| Not Named in Database | 160 Audubon Rd | Milton |
| Not Named in Database | 224-226 Blue Hills Pkwy | Milton |
| Beacon Street Bridge over MBTA Green Line | Beacon St | Newton |
| Wakefield, Cyrus Building | 98 Prince St | Boston |
| Not Named in Database | 32 Sheafe St | Boston |
| Not Named in Database | 17 Cooper St | Boston |
| Mayhew, Lt. John House | 385 Salem End Rd | Framingham |
| Saint Stephen Roman Catholic Cemetery | 1 Fenwick St | Framingham |
| Mount Auburn Cemetery - Hazel Dell | 580 Mount Auburn St | Watertown |
| Lenox Street Apartments - Building #9 | 18-34 Trotter Ct | Boston |
| Campbell, Patrick T. Intermediate School | 77 Lawrence Ave | Boston |
| Not Named in Database | 56 Churchill St | Milton |
| Gage, Charles House | 85 Oak St | Milton |
| Not Named in Database | 8 Colborne Rd | Boston |
| Not Named in Database | 1163 Brook Rd | Milton |

| HISTORIC SITE NAME | ADDRESS | TOWN NAME |
|---|---|---|
| Not Named in Database | 30 Governors Rd | Milton |
| Not Named in Database | 1 Crescent Ave | Scituate |
| Simmons College Residence Campus - Arnold Hall | 62 Pilgrim Rd | Boston |
| Lothrop, Horace and Caroline S. House | 39 Cushing St | Medford |
| Perkins, Henry Three-Decker | 1-7 Dudley St | Medford |
| Not Named in Database | 178 Park St | Medford |
| Houghton, Henry O. and Marcia House | 63 Doublet Hill Rd | Weston |
| Jones, Charles H. Estate Blacksmith Shop | 7 Ledgewood Rd | Weston |
| Not Named in Database | 35 Connolly St | Randolph |
| Snell, Alan W. and Clara House | 101 Newbury St | Brockton |
| Not Named in Database | 48 Charlotte St | Boston |
| Kinsley Iron and Machine Company Worker Housing | 34 Ames Ave | Canton |
| Not Named in Database | 165 Main St | Brockton |
| Not Named in Database | 23 Father Kenney Way | Brockton |
| Stedman, Byron G. House | 16 Stedman St | Brookline |
| Brettler, Sarah House | 121-123 Stedman St | Brookline |
| Not Named in Database | 41 Addington Rd | Brookline |
| Not Named in Database | 74 Sheridan St | Easton |
| Not Named in Database | 9 Mullen Ln | Easton |
| George's Beverage Store | 329 Somerville Ave | Somerville |
| Smith, Jabel G. Double House | 357-359 Somerville Ave | Somerville |
| Wade, Jotham House | 751 Country Way | Scituate |
| Veterans Administration Medical Center - Boiler House Smokestack | VFW Pkwy | Boston |
| Herrick, William B. House | 103-105 Colbourne Cresc | Brookline |
| Haynes, James G. Three-Decker | 4 Circuit Sq | Boston |
| Washington Park - Cass, Melnea Swimming Pool | 120 Martin Luther King Jr. Blvd | Boston |
| Craig, Cpl. Gordon M. U. S. Army Reserve Center | 915 West Chestnut St | Brockton |
| Not Named in Database | 42 South St | Brockton |
| Chesston, The | 11 Wales Ave | Brockton |
| Womens Christian Temperance Union Drinking Fntain | North Main St | Brockton |
| Old Colony Railroad Bridge (Milepost #20.19) | Lincoln St | Brockton |
| Not Named in Database | 19 Skinner St | Brockton |
| East Ashland Street Bridge | East Ashland St | Brockton |
| Sacred Heart Roman Catholic Church Portable Office | 26 Sylvester St | Brockton |
| Holbrook, James House | 575 Washington St | Braintree |
| French, George A. House | 660 Washington St | Braintree |
| First National Store Block | 529-535 Washington St | Braintree |
| Frazier, Margaret House | 23 Elm Terr | Braintree |
| Milford Pink Granite Company Worker Housing | 400 East Main St | Milford |
| Franklin Rubber Boot Factory | 145 Fisher St | Franklin |
| Not Named in Database | 17 Church Ave | Franklin |
| Fay, Dea. Jonas House | 25 Jericho Hill Rd | Southborough |
| Burnett, Edward Lodge and Stable | 14 Deerfoot Rd | Southborough |
| Newton, F. D. House | 6 Winter St | Southborough |
| Not Named in Database | 32 Boston Rd | Southborough |
| Esty, Dexter House | 108 Pleasant St | Framingham |
| Pike, Aaron House | 37 Belknap Rd | Framingham |
| Bucklin Rental House | 6 Church St | Marlborough |
| Carriage Shop, Old | 29 Eliot St | Sherborn |
| Dowse, Charles A. Fruit Stand | 100 North Main St | Sherborn |
| Plain Cemetery | North Main St | Sherborn |
| Not Named in Database | 298 North St | Medfield |
| Wellington Farm Stone Walls | 487-500 Wellesley St | Weston |
| Not Named in Database | Bird St | Foxborough |
| Not Named in Database | 22 Baker St | Foxborough |
| Union Straw Works Worker Housing | 30 Leonard St | Foxborough |
| Fogg, Dr. Robert Metcalf House | 30 Walpole St | Norwood |
| Belcher, Edgar F. - Birnie, Annie Smith House | 59 South St | Easton |
| Packard, Millie House | 34 Main St | Easton |
| Ames, Frederick Lothrop Estate Gardner's Cottage | 137 Elm St | Easton |
| Howard, Jeptha House | 59 Pine St | Easton |
| B & P Railroad Bridge over Dunbar Road | Dunbar Rd | Canton |
| French, Wales House | 58 Pleasant St | Stoughton |
| Not Named in Database | 74 Curve St | Wellesley |
| Hirtle, George A. House | 10 Maple Rd | Weston |

| HISTORIC SITE NAME | ADDRESS | TOWN NAME |
|---|---|---|
| Not Named in Database | 29 Barton St | Waltham |
| Pratt, Miles House | 106 Mount Auburn St | Watertown |
| Harrington, George House | 11 Chapman St | Watertown |
| Brown School | 552 Main St | Watertown |
| Route 128 Bridge over PC Railroad | Rt 128 | Westwood |
| Stuck, Julius J. Three Decker and Bakery | 1066 Hyde Park Ave | Boston |
| Not Named in Database | 14 Ridge Rd | Milton |
| Abbotswood Golf Course Club House | Franklin Park | Boston |
| Cary, Isaac H. House | 235 Forest Hills St | Boston |
| Not Named in Database | 33 Davison St | Boston |
| Not Named in Database | 5 Fairland St | Boston |
| Abbott, E. A. Row House | 183 Webster St | Boston |
| Not Named in Database | 67 Minot St | Boston |
| Cohen, Sadie House | 5 Upland Ave | Boston |
| Prudential Fastener Complex | 50 Horne St | Boston |
| Pierce, Cora C. House | 24 Parsons St | Boston |
| Not Named in Database | 64 Lane Pk | Boston |
| Green, Charles G. House | 71 Washington Ave | Cambridge |
| Richardson, Charles L. House | 32 Auburn St | Brookline |
| Young, Annie House | 157 Babcock St | Brookline |
| Second Cambridge Savings Bank Building | 11-21 Dunster St | Cambridge |
| Holyoke Center | 1350 Massachusetts Ave | Cambridge |
| Nesson, Israel Buildingg | 1-12 Albemarle St | Boston |
| Not Named in Database | 60 Copeland St | Boston |
| Park Entrance Land Company | 378 Commonwealth Ave | Boston |
| Adams, C. F. House | 20 Gloucester St | Boston |
| Brooklyn Cooperage Co. Kiln Building & Cooper Shop | 352 C St | Boston |
| Wellington, J. Frank House | 24 Pleasant Ave | Somerville |
| Cliff, Zebedee E. Building | 1151-1165 Broadway | Somerville |
| Stickney, Francis H. - Davies, Benjamin Rowhouse | 88 Thorndike St | Cambridge |
| Grace Baptist Church | 59 Cross St | Somerville |
| Not Named in Database | 32 Dwight St | Boston |
| Wells, John Row House | 37 Oak St | Boston |
| Not Named in Database | 23 Rowell St | Boston |
| East Boston High School | 86 White St | Boston |
| Not Named in Database | 79-81 White St | Boston |
| Astor - Tremont Theatre | 176 Tremont St | Boston |
| Locke, Isaac Double House | 2-4 Mount Vernon St | Boston |
| Not Named in Database | 80-88 Winthrop St | Boston |
| Royal Globe Insurance Company | 25 New Chardon St | Boston |
| Commercial Wharf Potato Shed | 104 Atlantic Ave | Boston |
| Not Named in Database | 241 Atlantic Ave | Boston |
| Porter, H. K. and Sons Battery Clippers Factory | 6 Ashland St | Everett |
| Everett Factories - EFTC Machine Shop | 31 Charlton St | Everett |
| Moore and Company Shoe Shank Factory | 101 Paris St | Everett |
| Not Named in Database | 19 Beacon St | Chelsea |
| Not Named in Database | 88-90 Williams St | Chelsea |
| Perry, Joseph House | 23 Old Market St | Rockland |
| Erroll, J. House | 82 Clapp Rd | Scituate |
| Richard, James House | 350 Granite St | Quincy |
| Not Named in Database | 45 Spear St | Quincy |
| Assembly Basin #6 | 97 East Howard St | Quincy |
| Not Named in Database | 19 Cottage St | Weymouth |
| Not Named in Database | 43 Unicorn Ave | Weymouth |
| Not Named in Database | 72 Harold St | Boston |
| Boston Army Supply Base - Building 56 | 300 Northern Ave | Boston |
| Spencer Avenue School | 220 Spencer Ave | Chelsea |
| Not Named in Database | 21 Hersey St | Hingham |
| Not Named in Database | 40 Hersey St | Hingham |
| Coughlin, Harold A. House | 25 Reservoir Rd | Cohasset |
| Not Named in Database | 306 North Main St | Cohasset |
| Mahoney, John House | 705 Hammond St | Brookline |
| Little's Tavern | 191 Main St | Kingston |
| Wade - Ford House | 644 Careswell St | Marshfield |
| Thomas, Rev. Nehemiah House | 142 Country Way | Scituate |

| HISTORIC SITE NAME | ADDRESS | TOWN NAME |
|---|---|---|
| Edson, Ann House | 32 First Parish Rd | Scituate |
| Searles, Fred H. Garages | 202-208 Fuller St | Brookline |
| McKay, David H. House | 126 Thorndike St | Brookline |
| Vine Lake Cemetery - Prospect Park | Main St | Medfield |
| O'Brien, Emmett House | 52 Jerusalem Rd | Cohasset |
| Not Named in Database | 4 Cary Ave | Milton |
| Not Named in Database | 16 Windsor Rd | Milton |
| Wilson, Robert I. House | 15 Spindrift Ln | Cohasset |
| Blake, Samuel P. House | 27-29 Needham St | Norfolk |
| Fernald, William House | 149 Union St | Randolph |
| Not Named in Database | 173 Prospect St | Marshfield |
| Not Named in Database | 24 Beach St | Boston |
| Not Named in Database | 304 Savin Hill Ave | Boston |
| Not Named in Database | 314 Savin Hill Ave | Boston |
| Fresh Pond Parkway Median System | Fresh Pond Pkwy | Cambridge |
| Not Named in Database | 1-3 Fitz Terr | Chelsea |
| Tilden, John - Osborn, Walter T. House | 32 Winter St | Norwell |
| Not Named in Database | 43 Summer St | Medford |
| Fales, Dean House | 75 Bailey Rd | Watertown |
| Weston, Sidney House | 44 Brook Rd | Sharon |
| Estay, Jeremiah House | 46 Cottage St | Sharon |
| Drake, Joel House | 523 Foundry St | Easton |
| Not Named in Database | 49 Grove St | Boston |
| Not Named in Database | 53 Grove St | Boston |
| Not Named in Database | 35 West Cedar St | Boston |
| Fuller Brook Park - Raised Manholes | Fuller Brook | Wellesley |
| Lindgren, Evald House | 7 Pleasant St | Easton |
| Pondville Cemetery - Goddard, Mary Stone | Everett St | Norfolk |
| Not Named in Database | 1841-1861 Columbus Ave | Boston |
| Not Named in Database | 11-19 Forest Ave Court | Plymouth |
| Not Named in Database | 71 West St | Braintree |
| Not Named in Database | 195 Hayden Rowe St | Hopkinton |
| O'Neil, Thomas House | 12 C St | Hopkinton |
| Ward, Ephriam House | 205 Parkerville Rd | Southborough |
| Harris, Dr. Jonas C. House | 137 Main St | Ashland |
| Daniels House | 343 Washington St | Holliston |
| Boden Lane Cemetery | Boden Ln | Natick |
| Bullen, Elisha House - Station Farm | 23 Farm St | Medfield |
| Hallett, Capt. Charles House | 51 Park St | Mansfield |
| Walpole First Parish Church Marker | Main St | Walpole |
| Capen, E. House | 17 Capen Pl | Canton |
| Linfield, Nathaniel House | 443 South St | Avon |
| Not Named in Database | 68 Curve St | Wellesley |
| Perkins, Edith Forbes House | 37 Thatcher St | Westwood |
| American Watch Tool Company | 169 Elm St | Waltham |
| Coolidge, Gen. Jonathan House | 260 Warren St | Waltham |
| Not Named in Database | 230 Walnut St | Brookline |
| Levine's Funeral Home | 470 Harvard St | Brookline |
| Thayer, Jason House | 285 Hillside St | Milton |
| Adams Street Bridge | Adams St | Milton |
| Not Named in Database | 16A Rockville Pk | Boston |
| Sorkin, Jacob House | 29 Fairland St | Boston |
| Not Named in Database | 17-35 Cummings Rd | Boston |
| Not Named in Database | 42-44 Keenan St | Watertown |
| Skahan, Edward F. House | 100 Dalton Rd | Belmont |
| Estabrook, Henry W. House | 16 Hawes St | Brookline |
| Lawrence - Chaplin House | 89 Carlton St | Brookline |
| New England Gas and Electric Association II Bldg | 671-675 Massachusetts Ave | Cambridge |
| Hasty Pudding Club | 12 Holyoke St | Cambridge |
| Not Named in Database | 17 Cherry St | Somerville |
| Raymond, Francis House | 12 Benton Rd | Somerville |
| Stuart Apartment Building | 36-46 Peterborough St | Boston |
| Not Named in Database | 222 Hemenway St | Boston |
| Wheatland, George House | 383 Commonwealth Ave | Boston |
| Kendall, J. B. Building | 158 Saint Botolph St | Boston |

| HISTORIC SITE NAME | ADDRESS | TOWN NAME |
|---|---|---|
| Sever, E. and A. House | 376 Marlborough St | Boston |
| Chapin, E. E. House | 11 Hereford St | Boston |
| Not Named in Database | 192 Commonwealth Ave | Boston |
| Hall, James M. W. Apartment House | 872 Huntington Ave | Boston |
| Wheeler, Morris Apartment House | 49 South Huntington Ave | Boston |
| Not Named in Database | 16 Cross St | Somerville |
| Not Named in Database | 87 Waltham St | Boston |
| Not Named in Database | 17 Dwight St | Boston |
| Webb Row House | 789 East Fourth St | Boston |
| Not Named in Database | 423 Boylston St | Boston |
| Bates, Benjamin House | 19 Arlington St | Boston |
| Dale, Eben House | 111 Beacon St | Boston |
| Weston, Henry House | 177 Beacon St | Boston |
| Whitwell, H. House | 300 Beacon St | Boston |
| Corbett, I. A. Three-Decker | 239 Park St | Boston |
| Caldwell, John B. Double House | 57-59 Sullivan St | Boston |
| Not Named in Database | 313 Cambridge St | Boston |
| Not Named in Database | 575 Cambridge St | Boston |
| Merrill, Silas House | 231 Newbury St | Boston |
| Whitney, William A. House | 776 East Broadway | Boston |
| Sixty State Street Parking Garage Service Entrance | 22 Merchants Row | Boston |
| Boston Elevated Railway Yard - Bus Repair Facility | 80 Broadway | Everett |
| Soper House | 226 Spring St | Hanson |
| Sylvester, Edmund Q. High School | 495 Hanover St | Hanover |
| Flynn, Charles A. Insurance Office | 1205 Hancock St | Quincy |
| Moswetuset Hummock | East Squantum St | Quincy |
| Not Named in Database | 2 Idlewell St | Weymouth |
| Not Named in Database | 24 Fisk Ave | Weymouth |
| Hotel Kenmore | Bay State Rd | Boston |
| Not Named in Database | 393-395 Meridian St | Boston |
| Cardy House | 59-61 Division St | Chelsea |
| Not Named in Database | 64 Hawthorn St | Chelsea |
| Vietnam War Memorial | Main St | Hingham |
| French, Levi House | 306 North St | Hingham |
| Mayhew, John M. House | 59 Cottage St | Hingham |
| Dowding, William House | 498 North Main St | Cohasset |
| Nichols, Daniel House | 72 Jerusalem Rd | Cohasset |
| Schmeider, Albert House | 580 Randolph St | Canton |
| Walker House | 92 Spooner Rd | Brookline |
| Not Named in Database | 36 Wapping Rd | Kingston |
| Not Named in Database | 175 High St | Duxbury |
| Duxbury Old Town Hall | 862 Tremont St | Duxbury |
| Hatheway, Amos House | 259 Saint Paul St | Brookline |
| Not Named in Database | 266 Main St | Franklin |
| Plymouth Street Stone Walls | Plymouth St | Middleborough |
| Saint Mary Roman Catholic Church Parochial School | 30 Broad St | Marlborough |
| Litchfield, Reuben D. House | 330 Clapp Rd | Scituate |
| Not Named in Database | 12 Marilyn Rd | Milton |
| Burbank, Joseph T. House | 39 Old Pasture Rd | Cohasset |
| Not Named in Database | 92 Plymouth Ave | Milton |
| Not Named in Database | 10 Otis Pl | Scituate |
| Not Named in Database | 97 Warren St | Randolph |
| Not Named in Database | 20 Gates St | Boston |
| Not Named in Database | 158 Savin Hill Ave | Boston |
| Clark, John - Lincoln, Frederick Walker House | 19 Louisburg Sq | Boston |
| Sacred Heart Roman Catholic Church Parish Hall | 1031 Canterbury St | Boston |
| Shell Oil Company Building | 785 Commonwealth Ave | Boston |
| Billings, Henry T. - Potter, Charles House | 186 Massapoag Ave | Sharon |
| Mulligan, Simon House | 48 East Central St | Natick |
| Norwell Second District #6 Schoolhouse | 88 Parker St | Norwell |
| Goss, John House | 44 Plimpton St | Walpole |
| Quincy Shore Drive - Black's Creek Dam | Quincy Shore Dr | Quincy |
| Fairfield, Herbert G. House | 141 Revere St | Boston |
| Stone, Gurdon House | 228 Main St | Easton |
| Holmes, John P. - Fecto, Philander William House | 211 Main St | Easton |

| HISTORIC SITE NAME | ADDRESS | TOWN NAME |
|---|---|---|
| Bisbee, John House | 16 Main St | Easton |
| Whittemore, Elbridge - Schube, John Leander House | 50 Prospect St | Ashland |
| Rando, Felice House | 116 Irving St | Watertown |
| Not Named in Database | 260 Franklin St | Boston |
| Bernard, Arthur A. House | 14 Parkman St | Natick |
| Bosworth, Dea. Henry Edwards House | 42 Main St | Plympton |
| Not Named in Database | 301 Chestnut Ave | Boston |
| Not Named in Database | 300 Chestnut Ave | Boston |
| Standish Burying Ground - Standish Family Plot | Chestnut St | Duxbury |
| Plymouth Cordage Company Worker Housing | 9-15 Park Rd | Plymouth |
| Plymouth Cordage Company Worker Housing | 413-423 Court St | Plymouth |
| Wadleigh, Dexter - Sharp, William Double House | 27-29 Dexter St | Boston |
| Morocco Tannery | 189 Main St | Medway |
| Church Cemetery | Main St | Hopkinton |
| Thompson, Edwin D. - Wood, Fred A. House | 6 Hayden Rowe St | Hopkinton |
| Mahan, J. House | 18 Walcott St | Hopkinton |
| Not Named in Database | 16 High St | Marlborough |
| Not Named in Database | 609 Washington St | Holliston |
| Leland, William House | 46 Pleasant St | Sherborn |
| Souchard House - Hunnewell Estate | 62 Pond Rd | Wellesley |
| Not Named in Database | 16 Cavanaugh Rd | Wellesley |
| Sullivan, Eugene G. House | 162 Walpole St | Norwood |
| Philbrick, Ralph F. House | 6 High St | Easton |
| Porter, Donald House | 24 Pine St | Easton |
| Hill, James House | 52 Pleasant St | Stoughton |
| Mann, Ephraim House | 843 North Main St | Randolph |
| Sawin Memorial Building | 80 Dedham St | Dover |
| Not Named in Database | 15 Curve St | Wellesley |
| Not Named in Database | 23 Dean St | Westwood |
| Not Named in Database | 5-7 Parker's Ln | Waltham |
| Not Named in Database | 184 Bellevue Rd | Watertown |
| Reed, Arthur House | 262 Clinton Rd | Brookline |
| Seamans, John Stable | 53 White Pl | Brookline |
| Blackman, Elbridge Barn and Blacksmith Shop | 940 Canton Ave | Milton |
| Erving, Clifford House | 129 Canton Ave | Milton |
| Not Named in Database | 59 Beech Glen | Boston |
| Not Named in Database | 25-27 Logan St | Boston |
| Not Named in Database | 17 Rockville Pk | Boston |
| Not Named in Database | 137A Blue Hill Ave | Boston |
| Merrick, Katherine L. House | 1-3 Potosi St | Boston |
| Bethlehem Lutheran Church | 7 Cliftondale St | Boston |
| Not Named in Database | 126 Thornton St | Boston |
| Magoun, Dr. Herbert W. and Martha Mann House | 89 Hillcrest Rd | Belmont |
| Towle, A. D. Building | 1292-1308 Beacon St | Brookline |
| Stevens, Mary L. House | 39 Columbia St | Brookline |
| Rosenbaum, Louis Row House | 36 The Fenway | Boston |
| Luke Rowhouse | 21 Inman St | Cambridge |
| Not Named in Database | 45 Copeland St | Boston |
| Fox, Charles House | 80 Commonwealth Ave | Boston |
| Not Named in Database | 8 Greenwich St | Boston |
| Not Named in Database | 59 Warren Ave | Boston |
| South Boston High School | 95 G St | Boston |
| Wainwright, H. C. House | 363 Beacon St | Boston |
| Hunnewell, James H. House | 8 Adams St | Boston |
| Boston City Club | 12-14 Somerset St | Boston |
| Not Named in Database | 5-15 South St | Boston |
| Donovan, Jereh Three Decker | 58 Francis St | Boston |
| Longfellow Bridge - West Boston Bridge | Cambridge St | Boston |
| Not Named in Database | 2-20 Tremont St | Boston |
| Glover - Wood, John G. House | 35-37 Linden St | Boston |
| Merrill, Silas House | 206 Newbury St | Boston |
| Page, Benjamin Town House | 113 Baldwin St | Boston |
| Not Named in Database | 208 Hanover St | Boston |
| Boston Engine House #8 and Ladder Company #1 | 133 Salem St | Boston |
| Hunting, Amos House | 189 North Central St | East Bridgewater |

| HISTORIC SITE NAME | ADDRESS | TOWN NAME |
|---|---|---|
| Wilkes, John Jr. House | 200 Summer St | Rockland |
| Torrey, Dea. Harriet House | 134 Pleasant St | Weymouth |
| Harding, E. - Foss, E. House | 42 Ralph Talbot St | Weymouth |
| Not Named in Database | 302 Union St | Weymouth |
| Saint Joseph the Worker Roman Catholic Church | 25 Maquan St | Hanson |
| Fogg, Ebenezer Thayer Jr. House | 638 Main St | Norwell |
| Not Named in Database | 115 Greenleaf St | Quincy |
| Mount Wollaston Cemetery Merrymount Road Gate | 20 Sea St | Quincy |
| Main Office Building | 97 East Howard St | Quincy |
| Yard Garage | 97 East Howard St | Quincy |
| Rawson - Billings House | 472 Hancock St | Quincy |
| Frediani, J. House | 19 Crabtree Rd | Quincy |
| Not Named in Database | 71 Frankfort St | Boston |
| Moody, Bernada - Baker, F. B. HHouse | 265 Pleasant St | Winthrop |
| Not Named in Database | 29 Elm St | Hingham |
| Henderson, George A. House | 390 Jerusalem Rd | Cohasset |
| Bates, Paul Barn | 178 South Main St | Cohasset |
| Smith, Lydia House | 41 Smith Pl | Cohasset |
| Webster, L. F. House | 120 Nichols Rd | Cohasset |
| Hart, Maurice E. Jr. House | 99 Atlantic Ave | Cohasset |
| Holmes, Bartlett House | 302 Washington St | Duxbury |
| Not Named in Database | 20-20A Country Way | Scituate |
| Pakeen Farm - Cabot Garage - Blacksmith Shop | 109 Elm St | Canton |
| Raymond, George W. House | 6 Hugh Strain Rd | Cohasset |
| Bates, William C. House | 45 Beaver Dam Rd | Scituate |
| Not Named in Database | 155 Leavitt St | Hingham |
| Wenzel, George House | 72 Myrtle St | Boston |
| Bridge Street Bridge | Dana Ave | Boston |
| Blarney, Alex House | 70 Summer St | Natick |
| McIntosh, Everett House | 62 Front St | Weymouth |
| Walker, Jean House | 144 Fair Oaks Pk | Needham |
| Neal, Theodore A. House | 2 Brimmer St | Boston |
| Mann, William H. - Jenifer, John T. House | 50 River St | Boston |
| Sayward, William H. Jr. House | 47 Cochituate Rd | Wayland |
| Not Named in Database | 67 Phillips St | Boston |
| Not Named in Database | 29 South Russell St | Boston |
| Not Named in Database | 66 West Cedar St | Boston |
| Curry College - Miller Field House | 872 Brush Hill Rd | Milton |
| Anderson, Milton House | 11 Linden St | Easton |
| Standish Burying Ground - Chandler, Philip Stone | Chestnut St | Duxbury |
| Not Named in Database | Fort Standish Ave | Plymouth |
| Leonard, George F. House | 70 Tremont St | Braintree |
| Heaton, Charles H. House | 137 Union St | Franklin |
| Neary, John Barn | 18 Middle St | Southborough |
| Not Named in Database | 51 Turnpike Rd | Southborough |
| Not Named in Database | 19 Hayden St | Marlborough |
| Littlefield, Charles O. Wagon Shed | 32 Pleasant St | Sherborn |
| French Brothers Warehouse | 7 Columbia St | Framingham |
| Stephens, Charles J. House | 456 Concord St | Framingham |
| Hill, Emery and Lucinda - Walsh, Richard J. and Emma House | 83 Central St | Framingham |
| Medfield State Hospital - Nurses Home | 45 Hospital Rd | Medfield |
| Guild - Baker - Clay House | 216 Winter St | Norwood |
| Howard, Second Elijah House | Howard St | Easton |
| Crofoot, Charles E. Gear Worker Housing | 81 Central St | Easton |
| Not Named in Database | 12 Avon Rd | Wellesley |
| Fraser's Flower Shop | 330 Washington St | Wellesley |
| Not Named in Database | 16 Riverdale Rd | Wellesley |
| Upper Village Fire House | 25 Westfield St | Dedham |
| Boston Manufacturing Company Housing | 1-6 River St | Waltham |
| Bradford, Rev. George House | 125 Summer St | Watertown |
| Not Named in Database | 43-45 Upland Rd | Belmont |
| Farrington, Jesse House | 199 Canton St | Westwood |
| Millette, J. Wilfred Two-Family House | 733-735 VFW Pkwy | Boston |
| Kimball, C. House | 10 Beech Rd | Brookline |
| Proctor, George W. House | 182 Lee St | Brookline |

| HISTORIC SITE NAME | ADDRESS | TOWN NAME |
|---|---|---|
| Myer's - Pope's Pond | Sumner St | Milton |
| DeRoches, Charles House | 71 Walk Hill St | Boston |
| Second Church of Christ, Scientist | 33 Elm Hill Ave | Boston |
| Rendall, John D. House | 49 Holbrook St | Boston |
| Neal, George B. House | 1 Monument Sq | Boston |
| Lee, Dave Trust Building | 1717 Beacon St | Brookline |
| Saint Anthony of Padua Roman Catholic Church | 37 Holton St | Boston |
| Frank, Walter House | 11 Copley St | Brookline |
| Cambridge Senior Center | 800-806 Massachusetts Ave | Cambridge |
| Brentford Hall | 1137 Massachusetts Ave | Cambridge |
| Swan, Daniel Row House | 62 Hammond St | Boston |
| Not Named in Database | 10 Rutland Sq | Boston |
| Not Named in Database | 17 Rutland Sq | Boston |
| Not Named in Database | 77 Montgomery St | Boston |
| Boston Art Club | 270 Dartmouth St | Boston |
| Not Named in Database | 95-97 Otis St | Cambridge |
| Not Named in Database | 28-30 Winter St | Cambridge |
| Not Named in Database | 3 Lawrence St | Boston |
| Not Named in Database | 11 Montrose St | Boston |
| Gardner, J. L. House | 145 Beacon St | Boston |
| Brighton Avenue Baptist Church | 30 Gordon St | Boston |
| Herald-Traveler Building | 64-88 Mason St | Boston |
| Souther, Henry P. Row House | 346 West Third St | Boston |
| Not Named in Database | 149-151 Centre St | Boston |
| North End Union | 20 Parmenter St | Boston |
| Not Named in Database | 96 Chandler St | Boston |
| Pond Street Railroad Station | 85 Pond St | Weymouth |
| Bates House | 684 State St | Hanson |
| Curtis, John House | 702 Main St | Hanover |
| Burrill, Henry House | 425 Hingham St | Rockland |
| Not Named in Database | 2071 Washington St | Hanover |
| Standish, David House | 69 Brick Kiln Ln | Pembroke |
| Crawford, James House | 36 Washington St | Milton |
| Jacobson, Alfred House | 158-160 Glendale Rd | Quincy |
| Clapp, James H. Boot Factory Double Worker Housing | 310-312 Middle St | Weymouth |
| Davison, Charles V. House | 31 Lincoln St | Winthrop |
| Powers, William House | 94 Locust St | Winthrop |
| Logan Avenue Bridge | Logan Ave | Hull |
| Young House | 165-167 Hull St | Cohasset |
| Luce, Matthew House | 375 Jerusalem Rd | Cohasset |
| Pennell, Henry B. House | 24 Atlantic Ave | Cohasset |
| Not Named in Database | 433B Washington St | Duxbury |
| Indian Burial Ground Tablet | Concord St | Framingham |
| Not Named in Database | 68 Lighthouse Rd | Scituate |
| Not Named in Database | 22 Pillon Rd | Milton |
| Not Named in Database | 7 Norway Rd | Milton |
| Young, Clark N. House | 9 Hammond Ave | Cohasset |
| Howard, A. House | 1062 South Franklin St | Holbrook |
| Suko Barn | 14 Park St | Norfolk |
| Hickey, Hugh House | 124 High St | Randolph |
| Not Named in Database | 142 Warren St | Randolph |
| Gulliver, Lemuel Double House | 20-22 Lincoln St | Somerville |
| Not Named in Database | 26-30 Derne St | Boston |
| Not Named in Database | 223-233 Independence Dr | Boston |
| Not Named in Database | 12 Biltmore St | Boston |
| Clarke, David W. House | 75 Brewster Rd | Cohasset |
| Maichle, Henry R. House | 16 Wood Way | Cohasset |
| Standish Burying Ground - Alden, Jonathan Stone | Chestnut St | Duxbury |
| Not Named in Database | 19 Fessenden St | Boston |
| Alpine, The | 422-424 Columbia Rd | Boston |
| Not Named in Database | 12 Thompson Ln | Milton |
| Shohet, Bernard G. House | 11 Arlington Rd | Brookline |
| Tucker, Philip House | 28 Denny Rd | Brookline |
| Condos, James House | 905 Hammond St | Brookline |
| Saint Agnes Roman Catholic Church Rectory | 24 Medford St | Arlington |

| HISTORIC SITE NAME | ADDRESS | TOWN NAME |
|---|---|---|
| Alexander, Percy E. House | 48 Pettee St | Newton |
| Not Named in Database | 124 High St | Newton |
| Not Named in Database | 120 High St | Newton |
| Potter, John Sturgis - French, John F. House | 46 Walnut Pk | Newton |
| Dorney, James House | 163 Pearl St | Newton |
| Smith, Joseph House | 57 Elmhurst Rd | Newton |
| Follett, William House | 21 Durant St | Newton |
| Not Named in Database | 67 Marlboro St | Newton |
| Gould, John B. House | 12-14 Mount Ida Terr | Newton |
| Lafayette Hall - Athenauem Building | 101 Dalby St | Newton |
| Shorton, John House | 268 California St | Newton |
| Not Named in Database | 177 Chapel St | Newton |
| Welch, Michael House | 14 Emerald St | Newton |
| Child, Franklin D. House | 64 Putnam St | Newton |
| Norton, Thomas - Eager, George R. House | 73 Seminary Ave | Newton |
| Harding House - Walker Missionary Home | 161-163 Grove St | Newton |
| Kimball, William F. House | 9 Farquhar Rd | Newton |
| Rollins, Fitzhugh S. House | 28 Otis Pk | Newton |
| Ross, Henry F. House | 20 Clyde St | Newton |
| Austin, Dr. A. Everett - Brown, G. Winthrop House | 163 Suffolk Rd | Newton |
| Ward House | 204 Ward St | Newton |
| Parks, Frederick T. House | 38 Devon Rd | Newton |
| Bragdon, Melville C. House | 63 Hyde St | Newton |
| Bragdon, Margaret House | 312 Lake Ave | Newton |
| Blaisdell, Bertram House | 40 Fountain St | Newton |
| Not Named in Database | 83 Herrick Rd | Newton |
| Not Named in Database | 65 Hammond St | Newton |
| Not Named in Database | 115 Shornecliffe Rd | Newton |
| Not Named in Database | 29 Essex Rd | Newton |
| Not Named in Database | 143 Windsor Rd | Newton |
| Not Named in Database | 19 Carl St | Newton |
| Not Named in Database | 24 Elinor Rd | Newton |
| Not Named in Database | 37 Manchester Rd | Newton |
| Not Named in Database | 163 Plymouth Rd | Newton |
| Not Named in Database | 40-42 Falmouth Rd | Newton |
| Cameron, John H. - Estabrook, Edward Loring House | 3 Pond Ave | Newton |
| Trowbridge, Otis House | 140 Jewett St | Newton |
| Skinner, Edward M. Apartment House | 51 Forest Hills St | Boston |
| Not Named in Database | 56 Pine Ridge Rd | Newton |
| Whelden, Col. Charles M. House | 176 Oakleigh Rd | Newton |
| Not Named in Database | 802 Walnut St | Newton |
| Bradley, Stanwood G. House | 37 Reservoir Ave | Newton |
| Not Named in Database | 478 California St | Newton |
| Not Named in Database | 19 Colonial Ave | Newton |
| Lasell College - Winslow Hall | 80 Maple St | Newton |
| Not Named in Database | 63 Lorna Rd | Newton |
| Not Named in Database | 15 Cavanaugh Path | Newton |
| Not Named in Database | 24 Keller Path | Newton |
| Not Named in Database | 727 Saw Mill Brook Pkwy | Newton |
| Not Named in Database | 19 Maynard St | Newton |
| Not Named in Database | 1200 Walnut St | Newton |
| Raymond, J. P. House | 80 Fuller St | Newton |
| Not Named in Database | 161 Linwood Ave | Newton |
| Davis, Thomas S. House | 342 Auburndale Ave | Newton |
| Plummer, Bard House | 367-371 Central St | Newton |
| Hatch, E. P. House | 69 Highland Ave | Newton |
| Logan, William T. House | 61 Forest St | Newton |
| Bacon, Lewis H. House | 627 Chestnut St | Newton |
| Ryder, William E. B. House | 154 Lincoln St | Newton |
| Not Named in Database | 91 Otis St | Newton |
| Not Named in Database | 282 Blue Hills Pkwy | Milton |
| Not Named in Database | 86 Harold St | Milton |
| Not Named in Database | 54 Selwyn Rd | Newton |
| Not Named in Database | 81 Prince St | Boston |
| Not Named in Database | 161 Salem St | Boston |

| HISTORIC SITE NAME | ADDRESS | TOWN NAME |
|---|---|---|
| Not Named in Database | 38 Sheafe St | Boston |
| Carver Cotton Gin Company - Wood Store House | 15 Whitman St | East Bridgewater |
| Manson, Franklin - Bodman, Fred A. House | 5 Franklin Commons | Framingham |
| Crowell, Irene B. House | 43 Intervale St | Boston |
| First Congregational Church Parsonage | 9 South Main St | Randolph |
| Giles, Charles F. Block | 630-634 High St | Medford |
| J. E. Ober and Sons Equipment and Supply Company Store | 40 Canal St | Medford |
| Not Named in Database | 1675 Commonwealth Ave | Boston |
| Not Named in Database | 27 Huntington Rd | Milton |
| Not Named in Database | 4 Governors Rd | Milton |
| Not Named in Database | 32 Garden St | Milton |
| Not Named in Database | 282 Edge Hill Rd | Milton |
| Longwood Medical Building | 319 Longwood Ave | Boston |
| Beth Israel Hospital - Main Hospital Building | 320-350 Brookline Ave | Boston |
| Beth Israel Hospital - Stoneman Building | 320-350 Brookline Ave | Boston |
| Bowditch Apartment Company Row House | 11 Pompeii St | Boston |
| Moore, James House | 51 Clarence St | Boston |
| Rockwell, George C. - Rogers, James House | 39 Cotting St | Medford |
| Medford Cooperative Bank | 60 High St | Medford |
| Wilkins, Sidney Myron and Martha - Dyer, Michael Morris and Mary House | 117 Otis St | Medford |
| Hammond, Fred House | 15 Magoun Ave | Medford |
| Not Named in Database | 108-110 Park St | Medford |
| Winsor, Frederick Jr. and Mary Elizabeth House | 12 Meadowbrook Rd | Weston |
| Van Huysen, Harry T. and Caroline E. House | 149 Meadowbrook Rd | Weston |
| Carter, Leon - Bookter, Edward and Florence Gray House | 9 Tudor Terr | Newton |
| Not Named in Database | 8 Cheever Ct | Boston |
| Not Named in Database | 223 Webster St | Boston |
| Skim Milk Bridge | Scotland St | West Bridgewater |
| Saunders, William G. and Catherine King House | 33 High St | Milton |
| Not Named in Database | 341-343 Canton St | Randolph |
| Not Named in Database | 64 Bradshaw St | Boston |
| Not Named in Database | Main St | Brockton |
| Shapiro Apartments | 100-106 Maple St | Boston |
| Kaplan, Abraham Garage | 6-8R Nazing St | Boston |
| Spagnulo - Wilky, Robert and Carolyn House | 15 Centennial Pl | Framingham |
| Not Named in Database | 83 Sheridan St | Easton |
| Clapp, William O. House | 149 Glades Rd | Scituate |
| Isenberg, Louis and Alice Lown House | 37 Colbourne Cresc | Brookline |
| Chisholm, Alexander Colin Apartments | 14 Claflin Rd | Brookline |
| Russell, Henry B. House | 309 West Elm St | Brockton |
| Brockton VA Hospital - Continued Treatment Bldg. | 940 Belmont St | Brockton |
| Peirce, Silas Wholesale Grocery Warehouse | 109 North Montello St | Brockton |
| Telephone Exchange, The | 26 School St | Brockton |
| Not Named in Database | 1-5 Elm St | Braintree |
| New Holmes Block | 624-638 Massachusetts Ave | Cambridge |
| Williams, James - Johnson, James B. Cown Barn | 67 Northborough Rd | Southborough |
| Ventham House | 483 Chestnut St | Franklin |
| Ide, Timothy House | 26 Lincoln St | Medway |
| Warren, Dr. George A. - Whitman, Eleanor W. House | 2 Park St | Hopkinton |
| Sherin, Thomas House | 8 A St | Hopkinton |
| Leland, Charles Silo | 9 Chestnut Hill Rd | Southborough |
| Piave Square World War I Monument | South St | Marlborough |
| Not Named in Database | 694 Farm Rd | Marlborough |
| Natick - Boston Milestone | Hartford St | Natick |
| Loughlin, Ellen House | 93 South River St | Wellesley |
| F. Gilbert Hills State Forest - CCC Foundation | Mill St | Foxborough |
| Turner, Salmon House | 32 Mechanic St | Foxborough |
| Not Named in Database | 5 Curve St | Medfield |
| Not Named in Database | 105 Norwood St | Sharon |
| Endicott, Eugene House | 190 Sumner St | Norwood |
| O'Hanlon, John House | 10 Williams St | Easton |
| Horton, Herbert House | 3 Summit Rd | Wellesley |
| Not Named in Database | 15 Dean Ave | Westwood |
| Not Named in Database | 4 Willow St | Dedham |

| HISTORIC SITE NAME | ADDRESS | TOWN NAME |
|---|---|---|
| Watertown Arsenal - Water Pump House | North Beacon St | Watertown |
| Brandegee Estate | 280 West Newton St | Brookline |
| Not Named in Database | 1125 Hyde Park Ave | Boston |
| Not Named in Database | 267 Walnut St | Brookline |
| Chace, Reuben House | 15 Holden St | Brookline |
| Dadmund, Joseph A. House | 39 Kenton Rd | Boston |
| Russell - Morrissey, James House | 7 Russell St | Milton |
| Daley, Bartholemew House | 41 Garfield Ave | Boston |
| Folsom, Alonzo W. House | 56 Alleghany St | Boston |
| Not Named in Database | 12-14 Logan St | Boston |
| One Financial Place | 10 Dewey Sq | Boston |
| Not Named in Database | 33-35 Alaska St | Boston |
| O'Keefe, Daniel J. Double House | 69 Mayfield St | Boston |
| Holmes, Edwin B. House | 31-33 Winthrop Rd | Brookline |
| Bittenbender, William H. Building | 27-33 Longwood Ave | Brookline |
| Duar, J. H. Garage | 60 Amory St | Brookline |
| Church of Our Savior | 23-29 Monmouth St | Brookline |
| Not Named in Database | 27-29 Church St | Cambridge |
| Harvard Lampoon Building | 44 Bow St | Cambridge |
| King, S. C. House | 476 Commonwealth Ave | Boston |
| Lawrence, James House | 82 Marlborough St | Boston |
| Merrill, S. W. House | 254 Marlborough St | Boston |
| American Tube Works Drawing Mill | 444 Somerville Ave | Somerville |
| Eberle, Phillip House | 47 Columbus Ave | Somerville |
| Orrin, J. - Hudley, H. House | 20 Albano St | Boston |
| Not Named in Database | 907-911 Boylston St | Boston |
| Flager, Annie House | 165 Beacon St | Boston |
| Westminster Court | 315 Walnut Ave | Boston |
| Charlestown Heights - Shelter | Medford St | Boston |
| Marliave's Restaurant | 51 Province St | Boston |
| Bacon and Barret Apartment | 74-84 Harvard Ave | Boston |
| Not Named in Database | 129 Border St | Boston |
| Tobey, J. W. House | 116 Newbury St | Boston |
| Clark, Henry S. Three Decker | 925 East Broadway | Boston |
| Hill, Joseph W. House | 63 Baldwin St | Boston |
| Not Named in Database | 62 Chandler St | Boston |
| Rogers, John - Baily, Amasa House | 229 Harrison Ave | Boston |
| Boston Naval Hospital - Building 1 | 100 Commandants Way | Chelsea |
| Richards, Azalia Double House | 98 Central St | East Bridgewater |
| Hallet, Harvey H. House | 21-23 Webster St | Rockland |
| Not Named in Database | 231 King St | Hanover |
| Whiting, Daniel and Perez Store | 1237 Main St | Hingham |
| Not Named in Database | 449 East St | Weymouth |
| Not Named in Database | 73 Congress Ave | Chelsea |
| Bacon, Willard M. House | 3 Elmwood Ct | Winthrop |
| Christian, Albert A. House | 29 Mermaid Ave | Winthrop |
| Fort Hill School | 56 Fort Hill St | Hingham |
| Williams, Maude S. House | 715 Main St | Hingham |
| Not Named in Database | 53 Thaxter St | Hingham |
| Not Named in Database | 179-181 South St | Hingham |
| St. John, James House | 22 Spring St | Cohasset |
| Tower, Burgess Clifford House | 44 Ripley Rd | Cohasset |
| Cohasset Central Cemetery - Childrens Markers | 25 Joy Pl | Cohasset |
| I-93 Bridge over Charles River | I-93 | Boston |
| I-93 Bridge over Salem Street Westbound | I-93 | Medford |
| Natick Research Laboratories Family Housing | East Militia Heights | Needham |
| Davis House | 596 Franklin St | Duxbury |
| Bay Farm Dairy Barn | 1296 Tremont St | Duxbury |
| Vine Lake Cemetery - Seven Puritans Monument | Main St | Medfield |
| Ames Shovel and Tool Company Antrim Hammer Shop | 45 Main St | Easton |
| Newcomb, Jacob C. House | 36 Ann Vinal Rd | Scituate |
| Fuller, Timothy Otis House | 1197 Great Plain Ave | Needham |
| Holmes, Ralph House | 243 Main St | Kingston |
| Williams, H. House | 45 Tiffany Rd | Norwell |
| Burr, Joseph C. House | 56 School St | Hingham |

| HISTORIC SITE NAME | ADDRESS | TOWN NAME |
|---|---|---|
| Not Named in Database | 148 Warren St | Randolph |
| Saint Joseph Roman Catholic Church | 175 Wood Ave | Boston |
| Nash New England Auto Company Showroom and Garage | 640 Commonwealth Ave | Boston |
| Forsberg, Eric Bakery | 99 Beacon St | Somerville |
| Not Named in Database | 56 Sydney St | Somerville |
| Williams, Milo M. House | 175 Main St | Easton |
| Robie, Frederick House | 19 Garfield St | Watertown |
| Needham Golf Clubhouse | 49 Green St | Needham |
| Aylesbury, Gertrude Linton House | 22 Cottage St | Sharon |
| Woodbridge, George S. House | 34 Glendale Rd | Sharon |
| Freeman, Benjamin - Soule, Capt. Charles House | 1 Harden Hill Rd | Duxbury |
| Fair, James C. House | 201 Bacon St | Natick |
| Gale, Horace B. House | 10 Highland St | Natick |
| Not Named in Database | 29 Anderson St | Boston |
| Not Named in Database | 112 Myrtle St | Boston |
| Not Named in Database | 54 South Russell St | Boston |
| Eustis, Frederic A. II Garage | 1452 Canton Ave | Milton |
| Not Named in Database | 598 Harvard St | Boston |
| Hall, Edward W. House | 87 Cedar St | Braintree |
| Smith, Dea. John S. House | 146 Main St | Medway |
| Bullard - Smith, Abner House | 144 Main St | Medway |
| Gay, Herbert House | 28 Grove St | Hopkinton |
| Harris, James T. - Light, Ambrose House | 9 Clifford St | Southborough |
| Not Named in Database | 32 Latisquama Rd | Southborough |
| U. S. Post Office - Southborough Main Branch | 9 Main St | Southborough |
| Gould, Carrie M. House | 4 Boston Rd | Southborough |
| Not Named in Database | 36 Adams Rd | Framingham |
| Not Named in Database | 7 North Main St | Sherborn |
| Not Named in Database | 23 Shawmut Ave | Wayland |
| Diehl House | 20 River St | Wellesley |
| Foxborough Universalist Church | 6 Bird St | Foxborough |
| Pond, Lewis House | 21 Baker St | Foxborough |
| Foxboro House | Bird St | Foxborough |
| Boston and Providence Railroad Freight Shed | County St | Mansfield |
| Packard, Orrin - Howard, H. T. House | 121 Pine St | Easton |
| Leeds, J. and Sons Blacksmith Shop | 840 North Main St | Randolph |
| Not Named in Database | 32 Chestnut St | Wellesley |
| Low, Sarah House | 23 Forest St | Wellesley |
| French, Samuel Chancey House | 478 High St | Westwood |
| Dexter, Samuel House | 699 High St | Dedham |
| Not Named in Database | 87-89 Adams St | Waltham |
| Quincy, William J. House | 24 Garfield St | Watertown |
| Not Named in Database | 33-35 Winslow Rd | Belmont |
| Grant, Soloman W. House | 4 Sycamore St | Belmont |
| Blue Hills Reservation Parkways - Green Street | Green St | Milton |
| Durgin, Mary E. House | 46 Patten St | Boston |
| Anderson, Larz Skating Rink | 15 Newton St | Brookline |
| Leighton, Lincoln Garage | 65 Greenough St | Brookline |
| Not Named in Database | 43 Glen Rd | Brookline |
| Devotion School | 345 Harvard St | Brookline |
| Safford - Ames House | 159 Hillside St | Milton |
| Old Colony Railroad Bridge (Milepost #4.42) | Conley St | Boston |
| Waldock, Dr. James House | 76 Alleghany St | Boston |
| Taurus Apartments | 120 Humbolt Ave | Boston |
| Cleve, Joseph P. House | 15 Custer St | Boston |
| Riley, William Three-Decker | 32 Sudan St | Boston |
| Not Named in Database | 47-47A Monument Sq | Boston |
| Not Named in Database | 64 Amory St | Brookline |
| Not Named in Database | 155 Brattle St | Cambridge |
| Pryor - Howells House | 3 Berkeley St | Cambridge |
| Fairfax - Hilton Block | 1316 Massachusetts Ave | Cambridge |
| Not Named in Database | 7-9 Harvard St | Somerville |
| Not Named in Database | 53 Hudson St | Somerville |
| Boylston Building | 2-22 Boylston St | Boston |
| Not Named in Database | 526 Massachusetts Ave | Boston |

| HISTORIC SITE NAME | ADDRESS | TOWN NAME |
|---|---|---|
| Inverness Apartments | 857 Beacon St | Boston |
| Swan, Robert House | 12 Winter St | Boston |
| Blake, Samuel House | 927-931R East Broadway | Boston |
| Brown, Amos - Damon, James Town House | 29 High St | Boston |
| Harriss, John A. House | 847 East Fifth St | Boston |
| Atwood, Hawes House | 577 Broadway | Everett |
| Massachusetts Highway Department Bulk Storage Shed | High St | Bridgewater |
| Thomas, Sylvanus Cobbler Shop | 218 Holmes St | Halifax |
| Neighborhood Club of Quincy | 27 Glendale Rd | Quincy |
| Town House - School House | 1357-1359 Hancock St | Quincy |
| Not Named in Database | 75 Middle St | Weymouth |
| Hawthorn Apartments | 121 Hawthorn St | Chelsea |
| Not Named in Database | 1 Forget-me-not Ln | Hingham |
| Memorial Park | Otis St | Hingham |
| Alles, John House | 312 Forest Ave | Cohasset |
| Not Named in Database | 326 Gannett Rd | Scituate |
| Beacon Rock - Stone Stairs | Border St | Cohasset |
| Silvia, Harry M. House | 8 Margin Ct | Cohasset |
| Murray, Philip G. House | 28 Margin St | Cohasset |
| Ahearn, Austin L. House | 35 Stockbridge St | Cohasset |
| Newton, George F. Carriage House | 38 Atlantic Ave | Cohasset |
| Cohasset Yacht Club | 99 Howard Gleason Rd | Cohasset |
| Thayer, Sherman R. House | 35 Whitehead Rd | Cohasset |
| I-95 Bridge Southbound over Charles River | Rt 128 | Needham |
| Not Named in Database | 98 Summer St | Kingston |
| Pilgrim Church | 404 Washington St | Duxbury |
| Doyle House | 37 Cedar St | Wellesley |
| Not Named in Database | 37 School St | Weston |
| Marsh House | 19 Gannett Rd | Scituate |
| Willgoose, Anthony House | 1290 Great Plain Ave | Needham |
| Not Named in Database | 21 Windsor Rd | Milton |
| Webber, Kent Shepard House | 41 Hillside Dr | Cohasset |
| Not Named in Database | 19 Ferndale Rd | Weston |
| Leavitt, David House | 57 Leavitt St | Hingham |
| Fox, James House | 26 Station St | Sharon |
| Not Named in Database | 18-20 Southview St | Boston |
| Tracy, Frederick U. - Lovett, Charles W. House | 58 Chestnut St | Boston |
| Mellen, Moses House | 42 Pinckney St | Boston |
| Camp Gannett Cabin | 174 Lakeview St | Sharon |
| Baker, Minot Wales House | 36 Roel St | Randolph |
| Pratt House | 41 Liberty St | Randolph |
| Moynihan, Dennis P. House | 75 South Main St | Natick |
| Mount Auburn Cemetery - White, Ralph H. Mausoleum | 580 Mount Auburn St | Watertown |
| Gleason, Elizabeth J. Apartment Building | 21-23 Dixwell St | Boston |
| Curtin, Daniel J. Jr. House | 273 North Main St | Cohasset |
| Milton Academy - Goodwin House | 330 Centre St | Milton |
| Davidson, Sarah Apartment Block | 3 Gaylord St | Boston |
| Eustis, William Ellery Channing Gatehouse | 1424 Canton Ave | Milton |
| Not Named in Database | 22 Fessenden St | Boston |
| Not Named in Database | 115 River St | Braintree |
| Braintree Electrical Department Office | 44 Allen St | Braintree |
| Hollis, Mary Ann House | 452-454 Washington St | Braintree |
| Ware, Elias House | 296 Bennett St | Wrentham |
| Kelley, Anna House | 20 Pleasant St | Franklin |
| Old Bridge Farm Garage | 62 Bridge St | Medfield |
| Loring, Henry H. House | 81 Hayden Rowe St | Hopkinton |
| Roach, Martin Vehicle Shed | 30 Jericho Hill Rd | Southborough |
| Saint Mark's School Science Wing | 25 Marlborough Rd | Southborough |
| Not Named in Database | 7 Latisquama Rd | Southborough |
| Not Named in Database | 17 Fay Ct | Marlborough |
| Central Products Company Building | 494 Franklin St | Framingham |
| Rockwood, Charles House | 36 North Main St | Sherborn |
| Medfield State Hospital - Salvage Yard | 45 Hospital Rd | Medfield |
| Henderson, William House | 78 Chestnut St | Weston |
| Turner, Salmon Jr. House | 33 Baker St | Foxborough |

| HISTORIC SITE NAME | ADDRESS | TOWN NAME |
|---|---|---|
| Hewins, William P. House | 423 Main St | Medfield |
| Sandstrom House | 24 Poquanticut Ave | Easton |
| Smith, James House | 925 Plain St | Stoughton |
| Endicott, John House | 1032 Washington St | Canton |
| Smith, Thomas House | 28 Dover Rd | Wellesley |
| Reardon, Mary House | 12 Leighton Rd | Wellesley |
| Benson, B. S. House | 167-169 Weston Rd | Wellesley |
| Cawthorne, Joseph J. House | 55 Denton Rd | Wellesley |
| Bowen, Fred House | 20 Hawthorne Rd | Wellesley |
| Not Named in Database | 140 Forest St | Wellesley |
| Colburn, Howard House | 230 High St | Westwood |
| Not Named in Database | 61 Dean St | Westwood |
| Not Named in Database | 2 Court Ln | Dedham |
| Not Named in Database | 8 Bates Ct | Dedham |
| Not Named in Database | 409-411 Washington St | Dedham |
| Nutting, Charles P. House | 446 Main St | Waltham |
| Fowle, Edmund Jr. House | 28 Marshall St | Watertown |
| Evatt, Walter House | 345 Buckminster Rd | Brookline |
| Not Named in Database | 77 Welland Rd | Brookline |
| Not Named in Database | 472 Washington St | Brookline |
| Saint Andrews Building | 236-242 Washington St | Brookline |
| Shepard, George F. House | 125 Canton Ave | Milton |
| Swift, Col. Samuel House | 278 Adams St | Milton |
| Dixwell, John J. House | 991 Centre St | Boston |
| Morrison, John W. House | 15 Bourne St | Boston |
| Not Named in Database | 4 Thornton Pl | Boston |
| Not Named in Database | 30 Elm St | Boston |
| Not Named in Database | 12 Millmont St | Boston |
| Milestone, 1767 | Centre St | Boston |
| Not Named in Database | 12 Brewer St | Boston |
| Not Named in Database | 33-35 Whiting St | Boston |
| Herder, A. House | 10 Hubbard St | Boston |
| Richardson, Myron W. House | 67 Brooksdale Rd | Boston |
| Not Named in Database | 174 Grampian Way | Boston |
| Not Named in Database | 107-109 Fairview Ave | Belmont |
| Boardman, Charles House | 58 Washington Ave | Cambridge |
| Frost House | 88 Lancaster Terr | Brookline |
| Ferguson, Thomas B. House | 21 Dwight St | Brookline |
| Thomas, Edward I. House | 66 Toxteth St | Brookline |
| Not Named in Database | 27 Eliot St | Boston |
| Not Named in Database | 150 Brattle St | Cambridge |
| Fairfax - Hilton Block | 1310-1312 Massachusetts Ave | Cambridge |
| Fairfax, The | 1300-1306 Massachusetts Ave | Cambridge |
| Wheatland, George House | 438 Marlborough St | Boston |
| White, Thomas R. Row House | 19 Saint Germain St | Boston |
| Colonial, The | 382 Commonwealth Ave | Boston |
| Not Named in Database | 12 Worcester Sq | Boston |
| Puritan Brewery - Commercial Brewery | 40 Roland St | Boston |
| Wheatland, George - Mason, A. L. House | 265 Clarendon St | Boston |
| Not Named in Database | 18 Sanborn Ave | Somerville |
| Holt, Chauncey House | 257 Broadway | Somerville |
| Not Named in Database | 38 Dwight St | Boston |
| U. S. Public Health Service Health Officer House | 77 Warren St | Boston |
| West, Mary House | 246 Beacon St | Boston |
| U. S. Post Office - Mattapan Square Branch | 512 River St | Boston |
| Not Named in Database | 15 Revere St | Boston |
| Not Named in Database | 63-71 Marion St | Boston |
| Weeks, Andrew House | 14 Newbury St | Boston |
| Merrill, Silas House | 229 Newbury St | Boston |
| Not Named in Database | 43 Union Pk | Boston |
| Wiley, William House | 45 Old Rutherford Ave | Boston |
| South Boston Municipal Building | 535 East Broadway | Boston |
| Not Named in Database | 7-11 Merchants Row | Boston |
| Clapp, Frederick W. House | 94 High St | Boston |
| Blackstone Market | 72-86 Blackstone St | Boston |

| HISTORIC SITE NAME | ADDRESS | TOWN NAME |
|---|---|---|
| Not Named in Database | 12-14 Harris Ave | Boston |
| Not Named in Database | 43 Williams St | Chelsea |
| Dyer, Francis E. House | 36 Locust St | Everett |
| Not Named in Database | 27 Springhill Ave | Bridgewater |
| Arnold, Moses Noyes House | 325 Adams St | Abington |
| Sprague, Seth House | 1079 Main St | Hingham |
| Fredrikson, C. House | 160-164 Glendale Rd | Quincy |
| Not Named in Database | 161 Middle St | Weymouth |
| Not Named in Database | 39 Shawmut St | Weymouth |
| Little, Arthur House | 57 Bay State Rd | Boston |
| Madonna Queen Shrine Chapel | 111 Orient Ave | Boston |
| Not Named in Database | 74 Garland St | Chelsea |
| Lincoln, William House | 117 Fort Hill St | Hingham |
| Lane, Quincy House | 676 Main St | Hingham |
| Lincoln, James House | 228 South St | Hingham |
| MacHale, Richard L. House | 58 Fearing Rd | Hingham |
| Not Named in Database | 110 Kilby St | Hingham |
| Not Named in Database | 20 K St | Hull |
| Stoddard, Charles L. House | 46-50 Doane St | Cohasset |
| Marshall, Edward F. House | 181 Jerusalem Rd | Cohasset |
| Valine, Fabien House | 61 Elm St | Cohasset |
| Not Named in Database | 630 Washington St | Duxbury |
| Washburn, Solomon House | 534 Washington St | Duxbury |
| Not Named in Database | 1357 Tremont St | Duxbury |
| Wild, Edward Carriage Barn | 0 Thayer St | Brookline |
| Fuller Brook Park - Cameron Street Bridge | Cameron St | Wellesley |
| Clark, Margaret House | 193 Old Oaken Bucket Rd | Scituate |
| Not Named in Database | 88 Cary Ave | Milton |
| Not Named in Database | 11 Byrne Rd | Milton |
| Not Named in Database | 69 Hinckley Rd | Milton |
| Winiker Block | 26-30 Exchange St | Millis |
| Jacobs, Edward F. House | 19 Assinippi Ave | Norwell |
| Pond - Molloy Double House | 77 Old Harbor St | Boston |
| Thomson Financial Offices | 22-24 Thomson Pl | Boston |
| Warburton, Rev. Stacy Reuben House | 131 North Main St | Sharon |
| Lennon, John S. Building #2 | 164 C J Cushing Hwy | Cohasset |
| Clapp, James Sylvester House | 135 Main St | Norwell |
| Not Named in Database | 26 Water St | Walpole |
| Not Named in Database | 32 Sydney St | Somerville |
| Not Named in Database | 529-531 Chestnut St | Ashland |
| Colaneri, John House | 34 Brook Rd | Sharon |
| Weston, Ezra II Cow Barn | 46 Moulton Rd | Duxbury |
| Not Named in Database | 51 Chestnut St | Boston |
| Not Named in Database | 13 Crescent St | Plympton |
| Hurwitz, Simon Apartment | 58-60 Walnut Pk | Boston |
| Cole, William S. Three-Decker | 38 Francis St | Boston |
| Not Named in Database | 394 Harvard St | Boston |
| Henegen, James - Callahan, Dennis Building | 1300-1306 Dorchester Ave | Boston |
| Not Named in Database | 140 Hollis Ave | Braintree |
| Hollis, Nathan House | 69 Himelfarb St | Millis |
| Ruggles - Coolidge - Gentile House | 36 Frairy St | Medfield |
| Not Named in Database | 125 Main St | Hopkinton |
| Coburn, Alonzo House | 52 Hayden Rowe St | Hopkinton |
| Phipps, M. - McFarland, C. House | 181 Hayden Rowe St | Hopkinton |
| Not Named in Database | 3 Cordaville Rd | Southborough |
| Copeland, B. House | 15 Metcalf St | Ashland |
| Not Named in Database | 16 Front St | Marlborough |
| Tarbell, L. L. House | 34 Church St | Marlborough |
| Pluta, Ferdinand House | 277 Washington St | Holliston |
| Twitchell, Joseph House | 32 Pleasant St | Sherborn |
| Medfield State Hospital - TB Cottage | 45 Hospital Rd | Medfield |
| Medfield State Hospital - Employee Cottage #6 | 45 Hospital Rd | Medfield |
| Foxborough State Hospital - Dining Hall - Kitchen | Chestnut St | Foxborough |
| Not Named in Database | 20 Monroe St | Norwood |
| Andrews, Elwood House | 11 Hill St | Easton |

| HISTORIC SITE NAME | ADDRESS | TOWN NAME |
|---|---|---|
| Wadsworth, Christopher House | 137 Pleasant St | Stoughton |
| Fuller, Jonathan House | 21 Cottage St | Wellesley |
| Flagg, H. Lazelle House | 32 Cottage St | Wellesley |
| Not Named in Database | 11-13 Bow St | Wellesley |
| Not Named in Database | 78 Village Ave | Dedham |
| Not Named in Database | 28 Carleton Cir | Belmont |
| Candler Cottage | 447 Washington St | Brookline |
| Hedenskog, Lars A. and Bertha A. Hedenskog House | 179 Rawson Rd | Brookline |
| Kilham, Walter H. House | 33 Edge Hill Rd | Brookline |
| Not Named in Database | 171-181 Harvard St | Brookline |
| Not Named in Database | 47 Willoughby Rd | Milton |
| Not Named in Database | 48 Hawthorne Rd | Milton |
| Not Named in Database | 26 Deering St | Boston |
| Haffenreffer Brewery - Building I | Germania St | Boston |
| Not Named in Database | 10 Cedar Pk | Boston |
| Blessed Sacrament Roman Catholic Church Convent | 353-365 Centre St | Boston |
| Not Named in Database | 114-116 White St | Boston |
| Fairbanks, Mary House | 6 Fairland St | Boston |
| Chenery House, Old | 163-165 Oakley Rd | Belmont |
| Not Named in Database | 57 Marlboro St | Belmont |
| Windsor, The - Wrexham - Tamworth - Wedgemoir | 1378-1392A Beacon St | Brookline |
| Dexter, George B. House | 76-78 Sewall Ave | Brookline |
| Kirby, Charles Carriage Houses | 21-29 Saint Mary's Ct | Brookline |
| Robinson, Ezra B. - Bird, Henry M. House | 38 Spring St | Somerville |
| Ames, S. T. House | 336 Marlborough St | Boston |
| Moore, F. H. House | 7 Gloucester St | Boston |
| Not Named in Database | 24 Braddock Pk | Boston |
| Not Named in Database | 50 Mystic St | Boston |
| Saint Mary's Roman Catholic Church | 53 Warren St | Boston |
| Not Named in Database | 51 Gray St | Boston |
| Young, Calvin House | 70 Church St | Boston |
| Not Named in Database | 520 Massachusetts Ave | Boston |
| Whitwell, H. - Pickering, H. W. House | 249 Beacon St | Boston |
| Weston, David B. - Mason, Rufus House | 21 Russell St | Boston |
| Jones, Robert Three Decker | 19 Adams St | Boston |
| Howard, Henry and John Three-Decker | 240 Park St | Boston |
| Russia Wharf Complex - Tufts Building | 278-288 Congress St | Boston |
| Seegraber, George P. Three Decker | 12 Sachem St | Boston |
| Mercantile Wharf Building | 146-148 Commercial St | Boston |
| Wentworth, Horace House | 1050 Pleasant St | Bridgewater |
| Culver, Albert Hotel | 221 North Ave | Abington |
| Pratt, Philip House | 287 High St | Abington |
| Wood, George W. House | 812 Union St | Rockland |
| Not Named in Database | 874 Pleasant St | Weymouth |
| Chittenden Landing Marker | Chittenden Ln | Norwell |
| Torrey, Caleb Jr. House | 42 Central St | Norwell |
| Richards, Alfred H. House | 354 Highland Ave | Quincy |
| Shurtleff School | 84 Shurtleff St | Chelsea |
| East Boston Chemical Company #7 Fire House | 360 Saratoga St | Boston |
| Tewksbury - Smith House | 22 School St | Revere |
| Lane, Peter House | 22 Cross St | Hingham |
| Johnson, J. House | 414 North Main St | Cohasset |
| Moriarty, James E. House | 16 Stanton Rd | Cohasset |
| Sever, James N. House | 11 Summer St | Kingston |
| Harlow, Gideon House | 527 Temple St | Duxbury |
| Not Named in Database | 595 Washington St | Duxbury |
| Old County Road | 107-109 Elm St | Canton |
| Warrendale Elementary School | 138 Beal Rd | Waltham |
| Untitled Human Figure Sculpture | South St | Waltham |
| Freeman - Fuller Agricultural Fields | 217 Thompson St | Middleborough |
| Not Named in Database | 42 Cliff Rd | Milton |
| Reynolds, Richard C. House | 32 Hammond Ave | Cohasset |
| Millis First Parish Parsonage Carriage House | 117 Curve St | Millis |
| Russell, Samuel B. House | 26 Brook St | Scituate |
| Hayes, Andrew E. Barn - Cider Mill | 65 Lafayette St | Randolph |

| HISTORIC SITE NAME | ADDRESS | TOWN NAME |
|---|---|---|
| Not Named in Database | 2 Fourth St Place | Boston |
| Not Named in Database | 21-23 Denny St | Boston |
| Parker, Dr. George - Shaw, Robert G. House | 8-10 Derne St | Boston |
| Not Named in Database | 128 Common St | Walpole |
| Foster, John Jr. House | 959 Main St | Norwell |
| Furnace Brook Parkway Culverts | Furnace Brook Pkwy | Quincy |
| Higgins, Charles - Jewell, Nathan Double House | 42-44 Florence St | Somerville |
| Not Named in Database | 21-31 Daniels St | Millis |
| Not Named in Database | 33-35 Summer St | Medford |
| Not Named in Database | 21-23 Doble Ave | Medford |
| Not Named in Database | 33 Sea St | Weymouth |
| Hancock House Apartments | 45 School St | Quincy |
| Lyford, Charles D. House | 3 Brigham St | Watertown |
| Milton Academy - Cobb House | 331 Randolph Ave | Milton |
| Forest Road Bridge over Charles River | Forest Rd | Medfield |
| Sheppard, Jacob House | 10 Shepard Ct | Sharon |
| Not Named in Database | 495 Brook Rd | Milton |
| Leonard, Caroline House | 31 Church St | Canton |
| Union Station | West St | Walpole |
| Not Named in Database | 53 Hilltop Rd | Brookline |
| Not Named in Database | 154 Reservoir Rd | Brookline |
| Hancock Village Duplex | 162-180 Gerry Rd | Brookline |
| American Airlines Hangar - Bulding 16 | 100 Service Rd | Boston |
| Shean, P. J. House | 84 Park St | Arlington |
| Owens, Terrance House | 64 Park St | Arlington |
| Clark, William Carriage Painting and Harness Shop | 404 Massachusetts Ave | Arlington |
| Tufts, Capt. B. I. House | 11 Webster St | Arlington |
| Howe, A. House | 20 Webster St | Arlington |
| Connelly, Patrick House | 89 Gardner St | Newton |
| Ferris, Alexander M. House | 102 Hunnewell Ave | Newton |
| Elms, James C. House | 88 Arlington St | Newton |
| Breck, Charles House | 62 Bellevue St | Newton |
| Lawrence, Charles House | 174 Newtonville Ave | Newton |
| Fagan, James House | 204 Adams St | Newton |
| Griggs, Joseph - Simpson, David House | 10 Washington Pk | Newton |
| Rollins, Fitzhugh S. - Tewksbury, William P. House | 67 Harvard St | Newton |
| Crane, Charles S. House | 417 Newtonville Ave | Newton |
| Not Named in Database | 26 Beecher Pl | Newton |
| Brietzke, Frederick House | 282-284 Langley Rd | Newton |
| Tewksbury, Almond M. House | 18 Bowdoin St | Newton |
| Ripley, Hubert G. House | 36 Birch Hill Rd | Newton |
| Chadbourne, Harry B. House | 170 Nehoiden Rd | Newton |
| Strong, William C. House | 48 Windsor Rd | Newton |
| Glidden, William T. House | 8 Barnstable Rd | Newton |
| Not Named in Database | 816 Commonwealth Ave | Newton |
| Not Named in Database | 774 Commonwealth Ave | Newton |
| Not Named in Database | 126 Manet Rd | Newton |
| Not Named in Database | 47 Butts St | Newton |
| Not Named in Database | 47 Williston Rd | Newton |
| Fanning, Eugene House | 88 High St | Newton |
| Not Named in Database | 53 Fellsmere Rd | Newton |
| Not Named in Database | 164 Linwood Ave | Newton |
| Not Named in Database | 12 Antonellis Cir | Newton |
| Shuman, Robert L. Community Center | 675 Saw Mill Brook Pkwy | Newton |
| Not Named in Database | 24 Shumaker Path | Newton |
| James, Arthur H. House | 43 Hillside Rd | Newton |
| Not Named in Database | 911 Washington St | Newton |
| Not Named in Database | 61 Concolor Ave | Newton |
| Not Named in Database | 35 Laudholme Rd | Newton |
| Pickard, Edward L. Barn | 80 Maple St | Newton |
| Not Named in Database | 12 Bontempo Rd | Newton |
| Not Named in Database | 44 Myerson Ln | Newton |
| Not Named in Database | 569 Saw Mill Brook Pkwy | Newton |
| Not Named in Database | 169 Spiers Rd | Newton |
| Not Named in Database | 50 Truman Rd | Newton |

| HISTORIC SITE NAME | ADDRESS | TOWN NAME |
|---|---|---|
| Not Named in Database | 135 Truman Rd | Newton |
| Not Named in Database | 20-22 Louise Rd | Newton |
| Not Named in Database | 39 Andrew St | Newton |
| Not Named in Database | 1629 Centre St | Newton |
| McCluskey, Edward House | 49 Faxon St | Newton |
| Park, Amanda A. House | 17 Gibson Rd | Newton |
| Travis, George House | 206 Franklin St | Newton |
| Williams, Boylston L. House | 208 Homer St | Newton |
| Shaw, Edward P. House | 219 Lincoln St | Newton |
| Luke, Albert F. House | 43 Prince St | Newton |
| Not Named in Database | 19 Montvale Rd | Newton |
| Hill Haven | 62 Cheney St | Boston |
| Not Named in Database | 94 Audubon Rd | Milton |
| Not Named in Database | 256-258 Blue Hills Pkwy | Milton |
| Not Named in Database | 70 Harold St | Milton |
| Not Named in Database | 339 Hanover St | Boston |
| Ida's Italian Cuisine | 1 Mechanic St | Boston |
| Mount Auburn Cemetery - Halcyon Garden | 580 Mount Auburn St | Watertown |
| Not Named in Database | 196 Blue Hills Pkwy | Milton |
| Hollis, George W. House | 246 South Main St | Randolph |
| Saint Raphael's Roman Catholic Church Convent | 42 Boston Ave | Medford |
| New England Deaconess Hospital - Central Building | 334 Riverway | Boston |
| Not Named in Database | 60 Louis Prang St | Boston |
| Bowditch Apartment Company Row House | 28 Pompeii St | Boston |
| Hatfield, Charles H. Building | 93-95 Spring St | Medford |
| Newcomb, Charles Building | 104-108 Washington St | Medford |
| Grant, Gordon and Jesse House | 492 Glen Rd | Weston |
| Eaby, Carl and Emily House | 11 Highland St | Weston |
| Armstrong, George P. and Minnie House | 1 Clover St | Belmont |
| Island Grove Park - Recreation Storage Shed | Park Ave | Abington |
| Not Named in Database | 90 Old St | Randolph |
| Not Named in Database | 20 Imrie St | Randolph |
| Not Named in Database | 17 Connolly St | Randolph |
| Leonard, Arthur Holmes and Lizzie L. Shaw House | 20 Sylvan Ave | Newton |
| Not Named in Database | 23 Charlotte St | Boston |
| Not Named in Database | 24 White Ave | Brockton |
| Thomas, Arthur Cushing High Drive New England Barn | 480 Broadway | Hanover |
| Wood, Harry H. Apartments | 43-45 Cheney St | Boston |
| Eaton House | 4 Schuyler St | Boston |
| Saxonville Mills Company Duplex - Hayes House | 2-4 King's Ct | Framingham |
| Utley, Charles and Nellie House | 80 Toxteth St | Brookline |
| Pike, George House | 41 Naples Rd | Brookline |
| Not Named in Database | 40 Centre St | Canton |
| Garrett, John - Studley, David House | 748 First Parish Rd | Scituate |
| Not Named in Database | 43 Lighthouse Rd | Scituate |
| Veterans Administration Medical Center - Surgical Intensive Care Unit | VFW Pkwy | Boston |
| Barker, Thomas House | 58 Main St | Hingham |
| Amick, L. G. Apartments | 10 Claflin Rd | Brookline |
| Lord, William and Lizzie House | 26 Gaston St | Boston |
| Not Named in Database | 305 Country Way | Scituate |
| Not Named in Database | 30 South St | Brockton |
| Kingman House | 19 West Chestnut St | Brockton |
| Not Named in Database | 205 Crescent St | Brockton |
| Old Colony Railroad Bridge (Milepost #19.42) | Ashland St | Brockton |
| Howard Street Bridge | Howard St | Brockton |
| Field, D. W. Park - Thirty Acre Pond Footbridge | Field, D. W. Park | Brockton |
| Brockton VA Hospital - Emergency Generator | 940 Belmont St | Brockton |
| Dyer, Peter House | 1430 Washington St | Braintree |
| Cushman, M. T. House | 6 Hall Ave | Braintree |
| Braintree Fire Station | 9 Union Pl | Braintree |
| Not Named in Database | 26 Georganna St | Braintree |
| Drinkwater Tannery Worker Housing | 327-329 Elm St | Braintree |
| Adams - Clinton Store | 329 Village St | Medway |
| Wrentham State School - ICF Building | Emerald St | Wrentham |

| HISTORIC SITE NAME | ADDRESS | TOWN NAME |
|---|---|---|
| Page, Joseph W. House | 22 Frairy St | Medfield |
| O'Brien House | 6 Pearl St | Southborough |
| Cappeletti, J. House | 11 Pleasant St | Southborough |
| Bertonazzi House | 71 School St | Southborough |
| Barbieri Middle School | 100 Dudley Rd | Framingham |
| Edgell Grove Cemetery Superintendent's House | 53 Grove St | Framingham |
| Sanger, Col. Laundry Ell | 5 Zions Ln | Sherborn |
| Stone, Charles Fiske House | 60 Elm St | Framingham |
| Gould, John H. House | 420 Main St | Medfield |
| Ware, Nathan F. House | 34 Morse St | Norwood |
| Gay, Col. Jesse House | 714 Neponset St | Norwood |
| Minot, Laurence House | 9 Old Colony Dr | Dover |
| Mann, Abigail D. House | 61 Dedham St | Dover |
| Wellesley Friendly Aid Building | 219 Washington St | Wellesley |
| Westwood Public Library | 668 High St | Westwood |
| Not Named in Database | 353 East St | Westwood |
| Carter School | Highland Ave | Needham |
| Nichols, W. H. Company | 48 Woerd Ave | Waltham |
| Fisher Hill Realty and Investment Company House | 240 Middlesex Rd | Brookline |
| Lally, John House | 324 Clyde St | Brookline |
| Cabot House | 247 Fisher Ave | Brookline |
| Blirtwell, Charles W. House | 36 Druce St | Brookline |
| Bigelow, Prescott House | 44 Sumner Rd | Brookline |
| Crowell, Charles House | 106 Francis St | Brookline |
| Barnard, Charles - Upton, George House | 170 Centre St | Milton |
| Not Named in Database | 139-143 Brighton Ave | Boston |
| Not Named in Database | 23 Marcella St | Boston |
| Not Named in Database | 151-153 Highland St | Boston |
| Not Named in Database | 17-21 Dudley St | Boston |
| Berch and Cadigan Apartments | 14-26 Egmont St | Brookline |
| Not Named in Database | 82-84 Cambridge St | Cambridge |
| Longfellow Bridge - West Boston Bridge | Cambridge St | Cambridge |
| Stern, Eva S. Three-Decker | 59 Evans St | Boston |
| Thomas, Washington B. Apartment Building | 84 Gainsborough St | Boston |
| Scott, Robert Double House | 271-273 Chestnut Ave | Boston |
| Kendall Square Substation | Main St | Cambridge |
| American Tube Works Machine and Pattern Shop | 440R Somerville Ave | Somerville |
| Somerville Journal Building | 8-10 Walnut St | Somerville |
| Northern Artery Filling Station | 181 Somerville Ave | Somerville |
| Gutlon, Morris Building | 17-19 Edinboro St | Boston |
| Not Named in Database | 12 Winslow St | Boston |
| Nathan, Emmanuel Two-Family House | 1441 Tremont St | Boston |
| Not Named in Database | 150 Boylston St | Boston |
| Cox, George D. Row House | 10 Worthington St | Boston |
| Allen Building | 7 Linden St | Boston |
| Lowe, A. T. House | 267 Newbury St | Boston |
| Broadway Bridge over Fort Point Channel | Broadway Ave | Boston |
| Meins, Walter R. Row House | 548 East Broadway | Boston |
| Not Named in Database | 15 Harris Ave | Boston |
| Gerrish, George House | 2-8 Ferry St | Chelsea |
| Hitchcock, Rev. Gad Parsonage | 909 High St | Hanson |
| Plympton Grange Hall - Union Hall | 270 Main St | Plympton |
| Spargo House | 160 Franklin St | Quincy |
| Not Named in Database | 65-69 Winnisimmet St | Chelsea |
| Lyons, Patrick J. House | 246 North Main St | Cohasset |
| Moor's Rocks Reservation | Jerusalem Rd | Cohasset |
| Daly, Carroll House | 16 Short St | Cohasset |
| Guerrier, Edith House | 41 Crafts Rd | Brookline |
| Watertown Arsenal - Power House - Boiler Room | Kingsbury Ave | Watertown |
| Watertown Arsenal - Olmsted Landscape | Talcott Ave | Watertown |
| Faunce, Walter H. Barn | 30 Wapping Rd | Kingston |
| Sears, F. - Morse, Whitman B. House | 43 Chestnut St | Duxbury |
| Delano, Asa English Barn and Pony Shed | 90 Bow St | Duxbury |
| Goldthwaite, George H. House | 157 Ocean St | Marshfield |
| Not Named in Database | 650 Country Way | Scituate |

| HISTORIC SITE NAME | ADDRESS | TOWN NAME |
|---|---|---|
| Not Named in Database | 349 Powder Point Ave | Duxbury |
| Vine Lake Cemetery - Allen Boulder | Main St | Medfield |
| Saint Ann Roman Catholic Church Social Center | 474 Lincoln St | Marlborough |
| Prospect Hill Cemetery - Road System | Auburn Rd | Millis |
| Not Named in Database | 481 Eliot St | Milton |
| Coffey, Daniel House | 208 Main St | Kingston |
| Not Named in Database | 33 Dean Rd | Weston |
| Not Named in Database | 205 Union St | Randolph |
| Howard, T. and H. Three Decker | 87 Old Harbor St | Boston |
| Sprague House | 700 High St | Dedham |
| Not Named in Database | 690 Tremont St | Boston |
| Mount Hope Cemetery Maintenance Building | 355 Walk Hill St | Boston |
| Winthrop Cemetery - Kurchmeister Memorial | Buchanan St | Winthrop |
| Dunakin, Perley A. House | 39 High St | Sharon |
| Franks, H. C. House | 34-36 Charles River Rd | Watertown |
| Not Named in Database | 54 Cedar Lane Way | Boston |
| Fuller, Zebedee Chandler House | 24 Palmer Rd | Plympton |
| Hylten, Peter Fabian House | 25 Holmes St | Easton |
| Carr, George - Johnson, John N. House | 266 Washington St | Easton |
| Morrell, John and Company Branch House | 221 O'Brien Hwy | Cambridge |
| Not Named in Database | 55 Oak St | Braintree |
| Braintree First Congregational Church Parsonage | 84 Hollis Ave | Braintree |
| Not Named in Database | 17 Allen St | Braintree |
| Not Named in Database | 97 Plymouth St | Middleborough |
| Hayden Rowe Methodist Church | 196 Hayden Rowe St | Hopkinton |
| Smith, Col. John House | 184 Franklin St | Wrentham |
| Not Named in Database | 17 Charles St | Medway |
| Codding, William E. House | 34 North St | Norfolk |
| Adams, Jonathan House | 153 Union St | Millis |
| Stedman, Cyrus - Chamberlain, D. House | 15 Frairy St | Medfield |
| Not Named in Database | 10 Middle Rd | Southborough |
| Slate, George E. Barn - Slate Barn, The | 51R Parmenter Rd | Framingham |
| Not Named in Database | 137 East St | Foxborough |
| Route 1 Northbound Bridge over I-95 Southbound | Rt 1 | Sharon |
| Yarmalavitch Dry Goods Store | 1140 Washington St | Norwood |
| McCardy House | 64 Walpole St | Dover |
| Young, Caroline - Welch, James House | 18 Abbott St | Wellesley |
| Little, Elbridge Barn | 594R Washington St | Wellesley |
| Fuller, Alvin - Shaw, J. W. House | 415 Linden St | Wellesley |
| Not Named in Database | 25 Morton St | Waltham |
| Viles, Carrie E. - Crowley, Arthur P. Garage | 124 Dean Rd | Brookline |
| Brook Hollow | 85 Cottage St | Brookline |
| Beacon Mortgage and Realty Company House | 250 Clark Rd | Brookline |
| Cardillo, Guy U. S. Army Reserve Center Garage | 675 American Legion Hwy | Boston |
| Thacher, Thomas Jr. House | 4 Hillside St | Boston |
| Not Named in Database | 5 Forest St | Boston |
| Wescott, Edward House | 27 Albion St | Boston |
| Not Named in Database | 48 Sudan St | Boston |
| Coombs and McBean Automobile Sales Office | 996 Commonwealth Ave | Brookline |
| King, Charles Gedney and Helen Stone House | 232 Washington St | Belmont |
| Hutchins, Elizabeth House | 108 Washington Ave | Cambridge |
| Not Named in Database | 42 Eliot St | Boston |
| Motor Mart Garage | 60-72 Eliot St | Boston |
| Not Named in Database | 11 Scott St | Cambridge |
| Sutherland, George E. House | 46-46A Spring St | Somerville |
| Greek Orthodox Cathedral of New England | 520 Parker St | Boston |
| Thompson, J. H. House | 461 Commonwealth Ave | Boston |
| Thorndike, Charles House | 483 Commonwealth Ave | Boston |
| Thomas, Cornelia House | 86 Commonwealth Ave | Boston |
| Not Named in Database | 183 Warren Ave | Boston |
| Decatur, Thomas House | 223 Chestnut Ave | Boston |
| Hammond, A. P. - Watson, J. Sumner House | 42 Vinal Ave | Somerville |
| Smith, Freeman Row House | 419 West Fourth St | Boston |
| Not Named in Database | 5 Rowell St | Boston |
| Wilson, John B. and Charles Town House | 41 Chestnut St | Boston |

| HISTORIC SITE NAME | ADDRESS | TOWN NAME |
|---|---|---|
| Charlestown Heights - Pump House | Medford St | Boston |
| Not Named in Database | 35 Concord Sq | Boston |
| Newport Building | 56-68 Devonshire St | Boston |
| Russia Wharf Complex - Graphic Arts Building | 270-272 Congress St | Boston |
| Kennedy, Rose Fitzgerald Birthplace | 4 Garden Court St | Boston |
| Not Named in Database | 157 Trenton St | Boston |
| Not Named in Database | 50 Beacon St | Chelsea |
| Hayward, John Jr. - Keith, David House | 480 North Central St | East Bridgewater |
| Belcher, Leonard House | 164 South Franklin St | Holbrook |
| Holbrook, Mary Wales Park | Holbrook Sq | Holbrook |
| Chisholm, Thomas M. House | 67 Pleasant St | Weymouth |
| Shaw, Philander Shoe Shop | 9 Salem St | Rockland |
| Estes, Daniel B. House | 765 Union St | Rockland |
| Holmes, John House | 527 Thompson St | Halifax |
| Ellis, Josiah House | Parsonage Rd | Plympton |
| Bethel Chapel | Washington St | Pembroke |
| Pinson, Oscar E. House | 127-129 Thomas Burgin Pkwy | Quincy |
| Faxon Park | Faxon Pk | Quincy |
| Not Named in Database | 791 Columbia Rd | Boston |
| Not Named in Database | 20 Tremont St | Weymouth |
| Not Named in Database | 212 Commercial St | Weymouth |
| Weymouth Infirmary - Weymouth Almshouse | 402 Essex St | Weymouth |
| Not Named in Database | 20 Narragansett Ave | Weymouth |
| Not Named in Database | 144 Middle St | Weymouth |
| Not Named in Database | 977 Commercial St | Weymouth |
| Not Named in Database | 21 Shawmut Ave | Weymouth |
| Not Named in Database | 38 School St | Weymouth |
| Not Named in Database | 27 High St | Weymouth |
| Magnor, John House | 23 Green St | Hingham |
| Training Annex - Lunch - Locker - Laundry Building | Leavitt St | Hingham |
| Browne, W. Chester House | 396 Jerusalem Rd | Cohasset |
| Kent, Isaac - Streight, Charles Benjamin House | 42-44 Summer St | Cohasset |
| Bigelow, Alanson Jr. House | 63 Nichols Rd | Cohasset |
| Higgins, George Foster House | 14 Margin Ct | Cohasset |
| Pope, Rev. Augustus House | 4 Elm St | Kingston |
| Bailey, Caleb E. House | 12 Green St | Kingston |
| Smets, Donald M. House | 153 Prospect St | Marshfield |
| Not Named in Database | 589 Country Way | Scituate |
| Yatsuhashi, Harumichi Garage | 66 Beals St | Brookline |
| Seymour, Charles Garage | 55-57 Kenwood St | Brookline |
| Cochituate Headhouse | Lake Cochituate | Wayland |
| Wind, Wind, Wind Sculpture | 20 William St | Wellesley |
| Litchfield, Howard House | 412 Tilden Rd | Scituate |
| Middlesex Canal | Middlesex Canal | Somerville |
| Lyons, Timothy F. House | 24 Cross St | Randolph |
| Cook, Samuel House | 39 G St | Boston |
| Smith, Delia Three Decker | 89 Old Harbor St | Boston |
| Coolidge, Samuel F. House | 38 Chestnut St | Boston |
| Wood, Robert - Otis, James House | 17-19 Pinckney St | Boston |
| Savage, William - Dwight, Edmund House | 6 Mount Vernon Pl | Boston |
| Sharp, Rev. Daniel Double House | 20 West Cedar St | Boston |
| Thayer, J. House | 17 Allen St | Randolph |
| Not Named in Database | 100 Union St | Walpole |
| Chute, David A. House | 23 Hinckley St | Somerville |
| Our Lady of the Rosary Roman Catholic Rectory | 39 South St | Stoughton |
| Not Named in Database | 45 Sylvia Rd | Medford |
| North Easton Fire Station | 9 Sullivan Ave | Easton |
| Robinson, Rev. James H. House | 15 Foster St | Quincy |
| Cutler, Henry House | 136 Fountain St | Ashland |
| Fiske, William Perry Carriage House | 23 Highland St | Sharon |
| Clements, William H. House | 36 Center St | Easton |
| Not Named in Database | 33 South Russell St | Boston |
| Mayo, Walter A. House | 50 Stoneleigh Cir | Watertown |
| Hewson, Garfield J. House | 29 Arden Rd | Watertown |
| Not Named in Database | 75 Purchade | Middleborough |

| HISTORIC SITE NAME | ADDRESS | TOWN NAME |
|---|---|---|
| Richardson, E. M. House | 100 Union St | Franklin |
| Revolutionary Burying Ground, Old | Union St | Ashland |
| Saint Ann Roman Catholic Church Friary | 466 Lincoln St | Marlborough |
| Fletcher, Lewis E. House | 35 Witherbee St | Marlborough |
| Not Named in Database | 40 Ames Pl | Marlborough |
| Not Named in Database | 158 Shawmut Ave | Marlborough |
| Medfield State Hospital - Coal Storage | 45 Hospital Rd | Medfield |
| Cobb, Justin L. House | 54 Union St | Mansfield |
| Not Named in Database | 880 East St | Walpole |
| Griffin's, Dr. Office | North Main St | Sharon |
| Wires, Stanley E. House | 18 Whiting Rd | Wellesley |
| Not Named in Database | 14 Rockridge Rd | Wellesley |
| Fuller, Ezra Jr. House | 1453 Great Plain Ave | Needham |
| Not Named in Database | 17 Oxford Rd | Westwood |
| Richards, Lewis House | 515 High St | Westwood |
| Not Named in Database | 149 Village Ave | Dedham |
| Hatch, Converse R. Row House | 602 East Seventh St | Boston |
| Boston Manufacturing Company Worker Housing | 5-7 Lawton Pl | Waltham |
| Otis, Horace W. House | 140 Spring St | Watertown |
| Chase Estate - Stable | 100 Royall St | Canton |
| Wheeler, Leonard Garage | 156 Dean Rd | Brookline |
| Daland, Tucker House | 117 Fisher Ave | Brookline |
| Not Named in Database | 19 Burroughs St | Boston |
| Shell Gas Station | 445 Harvard St | Brookline |
| Not Named in Database | 286 Adams St | Milton |
| Squantum Street Bridge | Squantum St | Milton |
| Webster, John L. House | 73 Elm St | Boston |
| Weston and Mason House | 3 Forest Pl | Boston |
| Not Named in Database | 80 Lake St | Boston |
| Kelley, Samuel J. Jr. House | 26 Winsor Ave | Watertown |
| Not Named in Database | 24 Stearns Rd | Belmont |
| Not Named in Database | 285 Cross St | Belmont |
| Algoma, The | 1589 Beacon St | Brookline |
| Andrews, George Carriage Barn | 237 Saint Paul St | Brookline |
| Gibson, George House | 85-87 Perry St | Brookline |
| Albani Building | 552-566 Massachusetts Ave | Cambridge |
| Noyes, J. A. House | 1 Highland St | Cambridge |
| Not Named in Database | 5 Phillips Pl | Cambridge |
| Not Named in Database | 45 Holden St | Cambridge |
| Taylor, Mary Dry Good Store | 317 Highland Ave | Somerville |
| Not Named in Database | 74 Montgomery St | Boston |
| Not Named in Database | 56 Vinal Ave | Somerville |
| Thorpe, Eliza House | 63 Walnut St | Somerville |
| U. S. Public Health Service Health Officer House | 77 Warren St | Boston |
| Harding, William H. - Bowles, Hiram Double House | 760-762 East Fourth St | Boston |
| Not Named in Database | 761 Dorchester Ave | Boston |
| Anderson, John House | 185 Beacon St | Boston |
| Worthington Building | 31-33 State St | Boston |
| Not Named in Database | 19 Winslow St | Boston |
| Phillips Building, The | 118-122 Tremont St | Boston |
| Corbett, I. A. Three-Decker | 237 Park St | Boston |
| Harvard Gardens Restaurant | 310-316 Cambridge St | Boston |
| Not Named in Database | 160 Newbury St | Boston |
| Dudley Street Elevated Railway Signal Tower F | Washington St | Boston |
| Boston Cooperative Building Association Building | 11-15 Thacher St | Boston |
| Boston Wharf Company Building | 29-31 Sleeper St | Boston |
| Not Named in Database | 117-119 Fulton St | Boston |
| Not Named in Database | 25 Greenough Ave | Boston |
| Not Named in Database | 21 Medford St | Chelsea |
| Spear, George N. House | 40 South Franklin St | Holbrook |
| Shaw, Henry House | 224 Union St | Weymouth |
| Not Named in Database | 185 Pleasant St | Hanover |
| Not Named in Database | 5 Main St | Quincy |
| Not Named in Database | 12 First St | Weymouth |
| Not Named in Database | 46 Unicorn Ave | Weymouth |

| HISTORIC SITE NAME | ADDRESS | TOWN NAME |
|---|---|---|
| Not Named in Database | 54 Addington Cir | Weymouth |
| Fort Strong - Battery Basinger | Long Island | Boston |
| Not Named in Database | 86 Harold St | Boston |
| MacMurray, Arthur House | 27 Washington Ave | Winthrop |
| Not Named in Database | 14 Emerald St | Hingham |
| Ripley, Harry P. House | 49 Middle St | Hingham |
| Hingham Central Fire Station | 339 Main St | Hingham |
| Not Named in Database | 26 Green St | Hingham |
| Nichols, Aaron Jr. House | 190 Jerusalem Rd | Cohasset |
| Rechner, Carl House | 401 Jerusalem Rd | Cohasset |
| Hudson, Sarah House | 131 Beechwood St | Cohasset |
| East Cambridge Viaduct - Lechmere Viaduct | O'Brien Hwy | Cambridge |
| Not Named in Database | 110 Washington St | Duxbury |
| Not Named in Database | 64 Saint George St | Duxbury |
| Peterson, Zephniah House | 2025 Ocean St | Marshfield |
| Bradford, George Slaughterhouse | 8 Standish St | Duxbury |
| O'Neill, Donald House | 66 Jerusalem Rd | Cohasset |
| Cortez, Richard F. House | 190 Old Oaken Bucket Rd | Scituate |
| Not Named in Database | 58 Gannett Rd | Scituate |
| Alsen, Samuel House | 90 Craig St | Milton |
| Not Named in Database | 17 Garfield Rd | Milton |
| Not Named in Database | 449 Eliot St | Milton |
| Norfolk Mutual Fire Insurance Company Building | 4 Pearl St | Dedham |
| Fells Connector Parkway - Fellsway West | Fellsway West | Malden |
| Stockbridge, David House | 492 Mount Blue St | Norwell |
| First National Bank of Boston | 5-7 Chestnut Hill Ave | Boston |
| Russ, Samuel B. House | 82 Revere St | Boston |
| Russell, Nathaniel Pope - Bradlee, James B. House | 34 Beacon St | Boston |
| Gould, Robert S. House | 109 Beacon St | Chelsea |
| Our Lady of Lourdes Garden and Shrine | Endicott Ave | Revere |
| Bennett, Clark House | 26-28 Prospect St | Somerville |
| Donovan, Jeremiah House | 28 Nashua St | Somerville |
| Mystic Valley Rotarty and Miters | Mystic Valley Pkwy | Somerville |
| Our Lady of the Rosary Church - Virgin Mary Statue | 39 South St | Stoughton |
| Winthrop Shore Drive - Beacon Street Miter | Winthrop Shore Dr | Winthrop |
| Fairview Cemetery - Chapel - Cemetery Office | 45 Fairview Ave | Boston |
| Church of the Advent and Parish Hall | 30 Brimmer St | Boston |
| Harding, George L. House | 7 West Hill Pl | Boston |
| Austin, William A. - Kennedy, George W. House | 156 Main St | Easton |
| Soule, George H. S. House | 520 Randolph Ave | Milton |
| Oak Hill Cemetery - Stearns, Harold F. Marker | Hartford Ave | Bellingham |
| Sandow, Henry House | 282 North Main St | Natick |
| Barrett, John House | 43 Day St | Easton |
| Not Named in Database | 23 Cheshire St | Boston |
| Hurwitz, Simon Apartment | 15-17 Wardman Rd | Boston |
| Bent, Cyrus A. House | 349 Somerville Ave | Somerville |
| Braintree Historical Society Barn Museum & Library | Tenney Rd | Braintree |
| Braintree - Holbrook Town Boundary Ditch and Wall | South St | Braintree |
| Not Named in Database | 890 Washington St | Holliston |
| Not Named in Database | 847 Washington St | Holliston |
| Bullard Farm Locker House | 7 Bullard Ln | Holliston |
| Levingston, Peter and Austin House | 5 Grove St | Hopkinton |
| McGowan, T. - Foss, Alonzo E. House | 29 Church St | Hopkinton |
| Twombly, H. House | 169 Pleasant St | Framingham |
| Smith, S. House | 69 Washington St | Marlborough |
| Travers, John T. House | 15 Torrey St | Framingham |
| Not Named in Database | 10 Elm St | Wellesley |
| F. Gilbert Hills State Forest - CCC Stone Wall | Rt 1 | Foxborough |
| Not Named in Database | 18-22 South Main St | Mansfield |
| Ellis, J. House | North St | Walpole |
| Newer House | 265 Washington St | Walpole |
| Easton - Taunton - Boston Milestone | 539 Bay Rd | Easton |
| Whitcomb, Joseph - Whitcomb, Alfred Wales Double House | 83 South Main St | Randolph |
| Madden, Peter House | 275 Walnut St | Wellesley |
| Kendrick Street Bridge over I-95 | Kendrick St | Needham |

| HISTORIC SITE NAME | ADDRESS | TOWN NAME |
|---|---|---|
| Generator House - Boston Manufacturing Company | 144 Moody St | Waltham |
| L'Ecuyer, Edmond House | 195 Williams Ave | Milton |
| Percival House | 315 Buckminster Rd | Brookline |
| Cliffside | 222 Warren St | Brookline |
| Not Named in Database | 49 Welland Rd | Brookline |
| Temple Kehillath Israel | 370-380 Harvard St | Brookline |
| Safford - Olmsted House | 161 Hillside St | Milton |
| Not Named in Database | 17 Hawthorne Rd | Milton |
| Tileston, Katherine House | 56 Canton Ave | Milton |
| Boston Housing Authority Elderly Living Tower - Walnut Park | 1990 Columbus Ave | Boston |
| Not Named in Database | 18-20 Moreland St | Boston |
| Withington House | 19 Ashland St | Boston |
| Harriman, B. F. House | 4 Florida St | Boston |
| Not Named in Database | 40 Sawyer Ave | Boston |
| Not Named in Database | 20 Thomas St | Boston |
| Not Named in Database | 22 Arlington St | Cambridge |
| Griggs, William James House | 51 Centre St | Brookline |
| Cambridge Police Headquarters | 5 Western Ave | Cambridge |
| Brattle Building | 4 Brattle St | Cambridge |
| Aborn, John House | 41 Orchard St | Cambridge |
| Frothingham, T. House | 493 Commonwealth Ave | Boston |
| Not Named in Database | 88 Hammond St | Boston |
| Not Named in Database | 76 Hammond St | Boston |
| Shapleigh, J. House | 318 Commonwealth Ave | Boston |
| Sherburne, W. House | 276 Commonwealth Ave | Boston |
| Not Named in Database | 69 Montgomery St | Boston |
| Hadley and Lombard House | 50 Dane St | Somerville |
| Clark, J. H. House | 11 Clark St | Somerville |
| Bentley, Emma House | 15 Adams St | Somerville |
| Adams, Charles - Locke, Woodbury House | 178 Central St | Somerville |
| Not Named in Database | 21 Winter St | Cambridge |
| Not Named in Database | 133 Thornton St | Boston |
| Not Named in Database | 25 Perrin St | Boston |
| Not Named in Database | 18 Lawrence St | Boston |
| Not Named in Database | 859 Boylston St | Boston |
| Freeland, Charles House | 215 Beacon St | Boston |
| Smith School House | 46 Joy St | Boston |
| King, Mozart A. House | 373 Adams St | Boston |
| Marliave's Restaurant | 11 Bosworth St | Boston |
| Dow, Moses A. Double House | 1 Harvard Pl | Boston |
| Not Named in Database | 29 Union Pk | Boston |
| Ball, J. D. House | 26 Newbury St | Boston |
| Merrill, Silas House | 286 Newbury St | Boston |
| Bradley and Woodruff Building | 232-236 Congress St | Boston |
| Boston Lunatic Hospital - J Ward | 591 Morton St | Boston |
| Charlestown Wharf Company Row House | 82 Washington St | Boston |
| Not Named in Database | 53-59 Fort Ave | Boston |
| Gurney, Cora F. House | 196 Trenton St | Boston |
| Hook, Aaron Block | 207-217 Main St | Boston |
| Nichols, Andrew House | 137 Ferry St | Everett |
| Franklin School | 169 North Franklin St | Holbrook |
| Smith, Ola F. Sears - Roebuck House | 339 Rockland St | Abington |
| Crossett Shoe Factory | 10 Railroad St | Abington |
| Bemis Building | 331-333 Union St | Rockland |
| Thompson, John House | 268 Thompson St | Halifax |
| Not Named in Database | 360 King St | Hanover |
| Benham, Blanche House | 50 President's Ln | Quincy |
| Whitmarsh, William W. House | 52 Port Norfolk St | Boston |
| Boston Engine House #21 | 643 Columbia Rd | Boston |
| Annealing Furnace Building | 97 East Howard St | Quincy |
| Not Named in Database | 28 Clinton Rd | Weymouth |
| Captain's Row | 88 Marginal St | Chelsea |
| Saint John's Episcopal Church | 222 Bowdoin St | Winthrop |
| Not Named in Database | 19 Thaxter St | Hingham |
| Lowe, Samuel House | 51-53 North St | Hingham |

| HISTORIC SITE NAME | ADDRESS | TOWN NAME |
|---|---|---|
| Haskell, Alfred B. House | 19 Windy Hill Rd | Cohasset |
| Braman, Grenville Temple Winthrop Cow Barn | 14 Stoneleigh Ln | Cohasset |
| Eustis, James W. Outbuilding | 3 Mendel Rd | Cohasset |
| Sunnyfield Farm Sandwich Shop | 114 Elm St | Cohasset |
| Brooks, Phillips House - Harvard Univsersity | Harvard Yard | Cambridge |
| Harvard University - Porcellian Gate | Harvard Yard | Cambridge |
| Weston Reservoir | Rt 30 | Weston |
| Chandler, Elbridge H. Barn | 58 Evergreen St | Kingston |
| Not Named in Database | 249 High St | Duxbury |
| Holmes, William House | 606 Union St | Duxbury |
| Phillips, Luther - Barstow, Ichabod W. House | 485 Tremont St | Duxbury |
| Hayes, Charles J. House | 882 Main St | Norwell |
| Not Named in Database | 95 Captain Pierce Rd | Scituate |
| Moore, Joseph M. House | 93 Main St | Wayland |
| Brigham Cemetery Entry Gates | West Main St | Marlborough |
| O'Shea, James - Mulcay, T. P. House | 12 Buttonwood Ln | Scituate |
| Not Named in Database | 68 Meredith Cir | Milton |
| Bramblett, Richard E. House | 17 Surry Dr | Cohasset |
| Not Named in Database | 7 Columbine Rd | Weston |
| Bedlington, S. M. Double House | 53 Old Harbor St | Boston |
| Russell, Benjamin - Mason, Lowell House | 9 Pinckney St | Boston |
| Immaculate Conception Catholic Church Rectory | 45 Alewife Brook Pkwy | Cambridge |
| Fells Connector Parkway - The Fellsway | The Fellsway | Medford |
| Ames, Dr. John Lincoln House | 87 Chestnut St | Boston |
| Peabody, George Augustus House | 32 River St | Boston |
| Brigham, Harry W. House | 2 Brigham St | Watertown |
| Not Named in Database | 181 Concord St | Ashland |
| Starr, Frank House | 125-127 Riverside St | Watertown |
| Not Named in Database | 51 Thompson Ln | Milton |
| Not Named in Database | 543 Brook Rd | Milton |
| Davison, James House | 30 Beresford Rd | Brookline |
| Saint Paul Gardens Apartment Building | 70 Saint Paul St | Brookline |
| Not Named in Database | 72 Goodnough Rd | Brookline |
| Egmont Street Veterans Housing | 81-85 Egmont St | Brookline |
| Not Named in Database | 15 Jefferson St | Newton |
| Ricker, James - Gay, Edwin W. House | 148 Waverley Ave | Newton |
| Meacham, George House | 578 Centre St | Newton |
| Frost, Charles B. Carriage House | 17 Belmont St | Newton |
| Harding, C. R. House | 103 Newtonville Ave | Newton |
| Doane, Alfred O. House | 19-21 Jenison St | Newton |
| Hickox, A. B. House | 50 Lothrop St | Newton |
| Gildea, Dennis House | 127-129 Bridge St | Newton |
| Pouliot, Joseph House | 184 California St | Newton |
| Cavanaugh, Michael House | 16 Middle St | Newton |
| Craig, M. J. House | 18 West St | Newton |
| Allen, Andrew J. - McCarthy, Timothy House | 145 Auburndale Ave | Newton |
| Greenwood, John House | 105 Temple St | Newton |
| Not Named in Database | 52 Brookside Ave | Newton |
| Sladen, Charles House | 83 Lowell Ave | Newton |
| Kimball, Ellen P. House | 29 Trowbridge Ave | Newton |
| Not Named in Database | 300 Waverley Ave | Newton |
| Pope, Arthur W. Carriage House | 600A Beacon St | Newton |
| Clafin, Adams D. - Hatch, Frank C. House | 123 Grant Ave | Newton |
| Metcalf, Albert House | 177 Homer St | Newton |
| Kelley, John House | 962 Walnut St | Newton |
| Rice, Abbot Barnes House | 106 Sumner St | Newton |
| Stearns, William House | 264 Parker St | Newton |
| Crosby, George F. House | 41 Woodward St | Newton |
| Angier, George N. House | 175 Pine Ridge Rd | Newton |
| Hennessey, Jeremiah J. House | 46 Vista Ave | Newton |
| Not Named in Database | 15 Williams St | Newton |
| Not Named in Database | 30 Hereford Rd | Newton |
| Not Named in Database | 18 Quincy Rd | Newton |
| Not Named in Database | 169 Woodcliff Rd | Newton |
| Sanger, David C. House | 14 Webster St | Newton |

| HISTORIC SITE NAME | ADDRESS | TOWN NAME |
|---|---|---|
| Not Named in Database | 7 Commonwealth Pk | Newton |
| Not Named in Database | 32 Philmore Rd | Newton |
| Not Named in Database | 25 Shute Path | Newton |
| Not Named in Database | 225-227 Jackson Rd | Newton |
| Not Named in Database | 26 Woodrow Ave | Newton |
| Not Named in Database | 40 Beaconwood Rd | Newton |
| Not Named in Database | 114 Selwyn Rd | Newton |
| Not Named in Database | 64-66 Louise Rd | Newton |
| Field, Henry M. House | 104 Eldredge St | Newton |
| Not Named in Database | 25-27 Lincoln Rd | Newton |
| Tracy House | 107 Hawthorne Ave | Newton |
| Chapman, William F. House | 80 Highland Ave | Newton |
| Not Named in Database | 856 Commonwealth Ave | Newton |
| Not Named in Database | 65 Howland Rd | Newton |
| Not Named in Database | 64 Audubon Rd | Milton |
| Not Named in Database | 246-248 Blue Hills Pkwy | Milton |
| Not Named in Database | 64 Meagher Ave | Milton |
| Not Named in Database | 20 Harold St | Milton |
| Weber's Waste Weir | Chapin Rd | Newton |
| Route 128 - Interstate 95 Bridge | Rte 128 | Newton |
| Grossman, Ethel Apartments | 39 Schuyler St | Boston |
| Winslow Cemetery - Commemorative Markers | Winslow Cemetery Rd | Marshfield |
| Baker, Joel House | 367 Main St | Medfield |
| The 41 Cafe - Ken's Steak House Restaurant | 113 Worcester Rd | Framingham |
| Mount Auburn Cemetery - Pike, William T.  Monument | 580 Mount Auburn St | Watertown |
| Mount Auburn Cemetery - Sawyer, Thomas Jefferson Monument | 580 Mount Auburn St | Watertown |
| Lenox Street Apartments - Social Hall | 2-18 Ditmus Ct | Boston |
| Not Named in Database | 200 Blue Hills Pkwy | Milton |
| Not Named in Database | 44-46 Churchill St | Milton |
| Oakland - West Cemetery | Orchard St | Randolph |
| Dodge, John M. House | 75 Jerome St | Medford |
| Not Named in Database | 90 Huntington Rd | Milton |
| Cedar Camp | 77 Collier Rd | Scituate |
| Not Named in Database | 25 Crescent Ave | Scituate |
| Not Named in Database | 97 Gilson Rd | Scituate |
| Salem House - Stabile Bank | 176 North St | Boston |
| McGowan Tenant House | 10 Cotting St | Medford |
| Potter, James E. House | 172 Park St | Medford |
| Dill, E. J. House | 13 Vine St | Medford |
| Winsor, Alan M. and Ellen House | 4 Irving Rd | Weston |
| Thacher, E. N. Double House | 160 Webster St | Boston |
| Phipps, Charles House | 55 Proctor St | Framingham |
| Not Named in Database | 31 Army St | Randolph |
| Not Named in Database | 16 Connolly St | Randolph |
| Not Named in Database | 39 Sunset Dr | Randolph |
| Jennings, Rev. Frank and Ruth Ethel Corle House | 26 Fairfax St | Newton |
| Hinckley, Edward Crocker and Eleanor Barnard House | 18 Sterling St | Newton |
| Not Named in Database | 8 Wykeham Rd | Newton |
| Monatiquot Rubber Works Mill No. 2 - Callender Room | 0 Hancock St | Braintree |
| Not Named in Database | 60 Valley Rd | Milton |
| Haffney, John Double House | 19-21 Water St | Framingham |
| Haffney, John Double House | 23-25 Water St | Framingham |
| Vogel House | 38-40 Hartwell St | Boston |
| Cruikshank, William G. House | 15-17 Nazing St | Boston |
| Steinberg, Max Apartments | 47 Nazing St | Boston |
| Stevenson, Hugh Carriage House | 74 Central St | Framingham |
| Adams, Raymond Garage | 98 Crowninshield Rd | Brookline |
| Goodwin, John M. - Maltzman, Harry House | 79 Naples Rd | Brookline |
| Standish, James H. Garage | 54 Francis St | Brookline |
| Not Named in Database | 316 Orchard St | Belmont |
| Bidwell, Charles A. Apartment House | 24-26 Alpine St | Boston |
| Ames, Robert W. House | 15 Saint James St | Boston |
| Goldthwaite Block | 99-103 Main St | Brockton |
| Field, William F. House | 12 Field St | Brockton |
| Howard Home For Aged Men | 940 Belmont St | Brockton |

| HISTORIC SITE NAME | ADDRESS | TOWN NAME |
|---|---|---|
| Arcade, The | 137 Main St | Brockton |
| Brockton Savings Bank Building | 5 North Main St | Brockton |
| Harris, Ruell and Daniel A. House | 442 Middle St | Braintree |
| Bellingham Woolen Company Worker Housing | 31 Maple St | Bellingham |
| Not Named in Database | 1 Claflin St | Hopkinton |
| Not Named in Database | 6 Cedar St | Hopkinton |
| Bigelow, Andrew F. Garage | 36 Fisher Rd | Southborough |
| Not Named in Database | 134 East Main St | Hopkinton |
| Framingham Reservoir No. 1 Dam and Gatehouse | Winter St | Framingham |
| Phipps, George House | 41 Pleasant St | Framingham |
| Wright - Page House | 164 Maple St | Marlborough |
| Ellis, Caleb Bank Barn | 101 Main St | Medfield |
| Page, Samuel House | 305 Prospect St | Norwood |
| Hayward, Edward - Pool, Dea. Samuel House | 285 Foundry St | Easton |
| Route 109 Bridge over I-95 | Rt 109 | Dedham |
| Spaulding, Erastus House | 462 Washington St | Dedham |
| Readville Car Shops - Sterling Corrugated Box Co. | 91 Sprague St | Boston |
| Meserve, Albert Garage | 175 Middlesex Rd | Brookline |
| Frazer, Horace L. House | 471 Heath St | Brookline |
| Not Named in Database | 64 Welland Rd | Brookline |
| Paul, Mary House | 74 Harvard Ave | Brookline |
| Chase, Frederick House | 287 Hillside St | Milton |
| West End Street Railway Company Power Plant | 300 Freeport St | Boston |
| Cathedral of Saint George | 523 East Broadway | Boston |
| Not Named in Database | 15-17 Harvard Rd | Belmont |
| Not Named in Database | 106 Orchard St | Belmont |
| Not Named in Database | 1405-1419 Beacon St | Brookline |
| Wentworth, J. H. - Blanchard, Walter House | 23 Naples Rd | Brookline |
| Smith, Edwin House | 40 Naples Rd | Brookline |
| Not Named in Database | 91 Garden St | Cambridge |
| Not Named in Database | 12-14 Francis Ave | Cambridge |
| Not Named in Database | 42-44 Cunard St | Boston |
| Thomas - Pierce Apartment Building | 73 Gainsborough St | Boston |
| Not Named in Database | 89 Waltham St | Boston |
| Brahman and Dow Pipe and Valve Company Building | 237-241 Albany St | Boston |
| Smith, William H. Row House | 181 Massachusetts Ave | Boston |
| Briggs, Andrew House | 371 Beacon St | Boston |
| Iasigi, Amy Gore Town House | 76 Beacon St | Boston |
| Scarlett, Joseph House | 7 Smith Ct | Boston |
| Johnson, Samuel W. Three Decker | 124 O St | Boston |
| Sisson, Robert House | 117 Old Rutherford Ave | Boston |
| Conant, Herbert I. House | 96 Main St | Bridgewater |
| Keith, Dea. William House | 531 Summer St | East Bridgewater |
| White, Simeon House | 9 Royal Ave | Holbrook |
| Johnson, James B. House | 40 Adams St | Abington |
| United Cape Cod Cranberry Company Packing Bldg | 1011 Main St | Hanson |
| Hersey, Joshua Jr. House | 218-220 Prospect St | Hingham |
| Tower, David and Patience Palmer - Corbin, Francis and Mahala Tower House | 214 Spring St | Hanover |
| Copeland, William House | 491 River St | Norwell |
| Foley, Margaret H. House | 121-123 Thomas Burgin Pkwy | Quincy |
| American Revolving Crane | 97 East Howard St | Quincy |
| Bates, Samuel N. House | 588 Broad St | Weymouth |
| Not Named in Database | 1099 Commercial St | Weymouth |
| Not Named in Database | 362 Meridian St | Boston |
| Austin, C. F. Bakery Brick Loft #1 | 110 Marginal St | Chelsea |
| Freeman, Edward S. House | 233 Winthrop St | Winthrop |
| Cushing, Isaac H. House | 737 Main St | Hingham |
| Bailey, Samuel G. House | 361 Main St | Hingham |
| McCarthy, Bridget A. House | 5 Lincoln St | Hingham |
| Crehan, Thomas L. Blacksmith Shop | 28 North St | Hingham |
| Eaton, Robert K. Barn | 117 Beechwood St | Cohasset |
| Dormitzer, Ralph S. House | 334 South Main St | Cohasset |
| Barnard, John House | 22 Little Harbor Rd | Cohasset |
| Hosmer Pumping Station | Hultman Aqueduct | Southborough |

| HISTORIC SITE NAME | ADDRESS | TOWN NAME |
|---|---|---|
| Nichols, Malcolm House | 60 Elder Brewseter Rd | Duxbury |
| Larson, Thomas W. Dog Kennels | 25 Bossy Ln | Scituate |
| Hunt, C. P. and Company | 18-20 Sterling St | Weymouth |
| Sears, Francis House | 248 Elm St | Duxbury |
| Chandler, Isaac and Abigail House | 31 Cove St | Duxbury |
| Vine Lake Cemetery - Monument Ledge | Main St | Medfield |
| Thompson, Philander Wagon Shed | 121 Thompson St | Middleborough |
| Not Named in Database | 25 Bayberry Rd | Scituate |
| Damon, Daniel House | 41 Clapp Rd | Scituate |
| Not Named in Database | 11 Heritage Ln | Milton |
| Not Named in Database | 500 South Franklin St | Holbrook |
| Story, James G. House | 37 Surry Dr | Cohasset |
| Jones, V. - Tetreault House | 56 High St | Norwell |
| Prouty, William O. House | 11 Oak St | Norwell |
| Not Named in Database | 187 Warren St | Randolph |
| Adams, Paul House | 123 Charles St | Boston |
| Drooker, Nathaniel L. Tenement Building | 9 Grove St | Boston |
| Not Named in Database | 16 Temple St | Boston |
| Winthrop, Thomas L. House | 3 Champney Pl | Boston |
| Buss, William and Samuel K. House | 3 Rollins Pl | Boston |
| Noyes Buick Company Service Station | 25 Buick St | Boston |
| Wheatland and Vinal Rowhouse | 864 Beacon St | Boston |
| Forest Hills Cemetery - Circulation System | 95 Forest Hills Ave | Boston |
| Not Named in Database | 152-154 Glen St | Somerville |
| Cutter, Edmund F. House | 26 Mount Vernon St | Somerville |
| Saint Polycarp's Roman Catholic Church | 100 Temple St | Somerville |
| Mount Auburn Cemetery - Lodge, Henry Cabot Mausoleum | 580 Mount Auburn St | Watertown |
| Not Named in Database | 26 Columbia Rd | Medford |
| Not Named in Database | 35-37 Hancock St | Medford |
| Shaw, W. T. House | 232 North St | Weymouth |
| Crowley, Daniel House | 345 Sherman St | Canton |
| Mulhearn, Bernard House | 56 Riverside St | Watertown |
| Oldham, Chandler House | 121 Duck Hill Rd | Duxbury |
| Goward, Edwin Talbot - Switzer House | 25 Day St | Easton |
| Not Named in Database | 32 Temple St | Boston |
| Not Named in Database | 58 West Cedar St | Boston |
| Not Named in Database | 58 Main St | Plympton |
| Vappi, C. Vincent House | 1400 Canton Ave | Milton |
| Anderson, Andrew P. - Day, Robert E. House | 24 Linden St | Easton |
| Pondville Cemetery - Everett, Lt. Joseph Stone | Everett St | Norfolk |
| Not Named in Database | 15 Hobart St | Braintree |
| Not Named in Database | 198 Hayden Rowe St | Hopkinton |
| Kyes, Arthur House | 274 Hayden Rowe St | Hopkinton |
| Buck, Moses L. House | 82 East Main St | Hopkinton |
| Works, George L. - Bacon, Dr. J. Lowell House | 4 Latisquama Rd | Southborough |
| Curtis, Jonas House | 361 Winter St | Holliston |
| People's National Bank | 179-181 Main St | Marlborough |
| Richardson House | 353 Boston Post Rd | Sudbury |
| Fulton and Morin Knife Factory Boarding House | 27 Fulton St | Mansfield |
| Ames, Oliver Monument | 26 Main St | Easton |
| Olson House | 271 Glen Rd | Weston |
| Kellogg, M. H. House | 11 Gilson Rd | Wellesley |
| Not Named in Database | 435 High St | Westwood |
| Not Named in Database | 248 Washington St | Westwood |
| Not Named in Database | 69 School St | Dedham |
| Not Named in Database | 140 Charles St | Waltham |
| Lovell, W. J. House | 15 Mason Rd | Watertown |
| Bailey, Jason S. House | 37 Pomfret St | Boston |
| Brown, Mary J. House | 75 Robert St | Boston |
| Not Named in Database | 854 Hyde Park Ave | Boston |
| Sargent's Pond | Sargent Rd | Brookline |
| Candler House | 29 Edge Hill Rd | Brookline |
| Allen Buick Auto Sales Office | 108 Harvard St | Brookline |
| Not Named in Database | 58 Mount Pleasant Ave | Boston |
| Not Named in Database | 145 Eustis St | Boston |

| HISTORIC SITE NAME | ADDRESS | TOWN NAME |
|---|---|---|
| Porter Street Bridge over Conrail | Porter St | Boston |
| Wilson, John B. and Charles House | 43 Monument Ave | Boston |
| Eldridge, H. F. Carriage Barn | 60 Powell St | Brookline |
| Page, Louis C. Garage | 67 Powell St | Brookline |
| Mather House - Harvard University | Cowperthwaite St | Cambridge |
| Soule, Lawrence Porter House | 11 Russell St | Cambridge |
| Harvard Coop Society | 1408-1410 Massachusetts Ave | Cambridge |
| Wright, L. A. House | 482 Commonwealth Ave | Boston |
| Smith, William H. Row House | 6 Symphony Rd | Boston |
| Not Named in Database | 65 Commonwealth Ave | Boston |
| Rogers, J. C. House | 89 Marlborough St | Boston |
| Not Named in Database | 23 Greenwich Ct | Boston |
| Not Named in Database | 17 Worcester Sq | Boston |
| Not Named in Database | 144 West Canton St | Boston |
| Not Named in Database | 21 Dartmouth Pl | Boston |
| Ryder, Henry House | 67 Columbus Ave | Somerville |
| Not Named in Database | 8 Dwight St | Boston |
| Not Named in Database | 830 South St | Boston |
| Weyand, Frederick J. Building | 64-68 Beach St | Boston |
| Walter Baker Chocolate Company - Baker Mill #5 | 1235 Adams St | Boston |
| Freeland, Charles House | 128 Newbury St | Boston |
| Church of the Ascension | 1906 Washington St | Boston |
| Not Named in Database | 276-282 Hanover St | Boston |
| Demmon, Daniel Building | 27-39 Harrison Ave | Boston |
| Page, Benjamin House | 2 Coral Pl | Boston |
| Crocker, Walter House | 127 Center St | Bridgewater |
| Bridgewater Iron Works - Concrete Bridge | High St | Bridgewater |
| Widow Torrey House | 520 Market St | Rockland |
| Studley, Benjamin House | 146 Pleasant St | Hanover |
| Manuelian, Harold House | 120 Hillside Ave | Quincy |
| Warriner, Robert House | 27 Dixwell Ave | Quincy |
| Grossman, Esther L. House | 19 Glendale Rd | Quincy |
| Young, Pauline House | 57 Woodward Ave | Quincy |
| Sailor's Snug Harbor Cemetery | Palmer St | Quincy |
| Not Named in Database | 1301-1303 Commercial St | Weymouth |
| Not Named in Database | 103 Hawthorne St | Weymouth |
| Not Named in Database | 62 Harold St | Boston |
| Not Named in Database | 136 Shawmut | Chelsea |
| Not Named in Database | 1057 Saratoga St | Boston |
| Pease, Oliver E. House | 191 Cottage Park Rd | Winthrop |
| Not Named in Database | 10 West St | Hingham |
| Glastonbury Abbey Grotto | 16 Hull St | Hingham |
| Litchfield, F. House | 16 Church St | Cohasset |
| Fay, Marjorie House | 579 Jerusalem Rd | Cohasset |
| Revolutionary War Monument | North Main St | Cohasset |
| Ullrich Family Monument | 28 Eliot St | Natick |
| Charlestown Navy Yard - Dry Dock 2 | Navy Yard | Boston |
| Not Named in Database | 25 The Brookway | Wellesley |
| Warren, David House | 541 Washington St | Duxbury |
| Tilden, Horatio Nelson House | 945 Union St | Marshfield |
| Damon, John House | 556 Pleasant St | Marshfield |
| Leonard, Rev. Elijah House | 110 Prospect St | Marshfield |
| Cherry Hill | Webster St | Marshfield |
| Deane, Francis W. - French, Charles H. House | 814 Washington St | Canton |
| Ellison, Eben H. House | 160 Powder Point Ave | Duxbury |
| Keene, Josiah Jr. House | 742 Keene St | Duxbury |
| Whitney, Geoffrey G. Servant's Cottage | 95 Highland St | Milton |
| Berman, Max House | 175 Sumner St | Milton |
| Not Named in Database | 9 Greenleaf Rd | Milton |
| Appleyard, Arthur E. House | 225-227 Exchange St | Millis |
| Not Named in Database | 131 Court St | Dedham |
| Not Named in Database | 295 Glen Rd | Weston |
| Whitman First Baptist Church Parsonage | 63 Beulah St | Whitman |
| Not Named in Database | 32 Union St | Randolph |
| Not Named in Database | 98 G St | Boston |

| HISTORIC SITE NAME | ADDRESS | TOWN NAME |
|---|---|---|
| Not Named in Database | 346 Savin Hill Ave | Boston |
| Polito, M. Tenement Building | 12 Grove St | Boston |
| Camp Wonderland Recreation Hall | 186 Massapoag Ave | Sharon |
| Gannon, Timothy House | 132 Beacon St | Chelsea |
| Wilkinson, John H. House | 12 High St | Chelsea |
| Sable, Thomas House | 947 Main St | Norwell |
| Vinal, Ezekial T. House | 333 Main St | Norwell |
| Not Named in Database | 8 Water St | Walpole |
| Metcalf Hall | 56 Professor's Row | Somerville |
| Littlefield, H. L. Three-Decker | 20 Wheeler St | Somerville |
| Harding, Chester E. - Psilopoulos, Harry House | 279 Alewife Brook Pkwy | Somerville |
| Apthorp, Octavia L. - Sprague, Phineas Shaw House | 14 Otis Pl | Boston |
| Not Named in Database | 276 North St | Weymouth |
| Durgin and Merrill Block | 1433-1439 Hancock St | Quincy |
| Belknap, Eli House | 194 Olive St | Ashland |
| Wenzel, Charles - Thayer, Silas F. Livery Stable | 19 Summer St | Ashland |
| Not Named in Database | 83 Myrtle St | Boston |
| Not Named in Database | Fort Standish Ave | Plymouth |
| Hall, Elijah C. House | 31 Hall Ave | Braintree |
| Not Named in Database | 29 Norton St | Braintree |
| Not Named in Database | 165 Weston Ave | Braintree |
| Not Named in Database | 45 West St | Braintree |
| Emerson, Ellis P. House | 40 Beaver St | Franklin |
| Merrifield House | 12 Winter St | Franklin |
| Fair, William H. House | 143 Union St | Holliston |
| Bellows, Luther House | 35 Union St | Holliston |
| Chenery, William House | 55 North St | Medfield |
| Not Named in Database | 260 Parkerville Rd | Southborough |
| Johnson, Capt. Elisha Jr. House | 26 Lynbrook Rd | Southborough |
| Pilgrim Congregational Church Parsonage | 22 Main St | Southborough |
| Not Named in Database | 259 West Main St | Marlborough |
| Central Street Bridge | Central St | Framingham |
| Stone, Israel House | 190 Stonebridge Rd | Wayland |
| Foxborough State Hospital - Nurse's Home | Chestnut St | Foxborough |
| School Street Memorial Bridge | School St | Walpole |
| Morse, Lewis House | 111 Morse St | Sharon |
| Ferguson Greenhouses - Wellesley College | Central St | Wellesley |
| Lake House - Wellesley College | Central St | Wellesley |
| Barker, Nathan Cow Barn | 101 Wellesley St | Weston |
| Nelson, Arthur T. Block | 137-151 Mount Auburn St | Watertown |
| Wolk House | 155 Seaver St | Brookline |
| Wood, Henry A. House | 22 Penfield St | Boston |
| Sun Oil Company Gas Station | 356 Harvard St | Brookline |
| Safford - Apel House | 147 Hillside St | Milton |
| Forbes - Emerson House | 172 Adams St | Milton |
| Davenport, John F. House | 70 Athol St | Boston |
| Not Named in Database | 28 Linwood St | Boston |
| South Boston Fish Pier | 212-234 Northern Ave | Boston |
| Matchett, Sarah A. House | 11 Eagan Way | Boston |
| Fillmore, Wellington House | 24 Arlington St | Cambridge |
| Cotton, J. H. House | 40 Prescott St | Brookline |
| Emmanuel College - Saint Ann Hall | 264-274 Brookline Ave | Boston |
| Austin, Charles L. Town House | 34 The Fenway | Boston |
| Wesselhoeft, W. F. House | 176 Commonwealth Ave | Boston |
| Not Named in Database | 523 Massachusetts Ave | Boston |
| Kimball, George House | 58 Columbus Ave | Somerville |
| Not Named in Database | 17-19 Highland Ave | Somerville |
| Edison Building | 62-78 Warren St | Boston |
| Preston, Elisha - Preston, John House | 32 Mill St | Boston |
| Not Named in Database | 102 Tyler St | Boston |
| Farnsworth Hospital | 48 Bennet St | Boston |
| Not Named in Database | 88 Mount Vernon St | Boston |
| Dana, James - Hall, Gustavus Double House | 28-30 Mount Vernon St | Boston |
| Franklin, Benjamin Statue | 41-45 School St | Boston |
| Whitehead, George House | 16 Tremont St | Boston |

| HISTORIC SITE NAME | ADDRESS | TOWN NAME |
|---|---|---|
| Scollay Square - Government Center Subway Station | 1 Cambridge St | Boston |
| Boston Wharf Company Warehouse | 348-352 Congress St | Boston |
| Not Named in Database | 554 East Broadway | Boston |
| Not Named in Database | 6 Centre Pl | Boston |
| Saint Columbkille's Roman Catholic Church Convent | 330 Market St | Boston |
| Central Wharf No. 4 | 152-154 Milk St | Boston |
| New England Bolt Company Machine Shop | 9R Charlton St | Everett |
| Rich, Capt. Henry House | 68 Newton St | Everett |
| Fitzpatrick, John L. House | 28 Snell St | Holbrook |
| Not Named in Database | 149 Union St | Rockland |
| Dill, Frederick House | 430 Liberty St | Rockland |
| Wood, Timothy House | 158 River St | Halifax |
| Bowker, Turner House | 37 Brook St | Hanson |
| Not Named in Database | 131 Cross St | Hanover |
| Not Named in Database | 82 Granger St | Quincy |
| Not Named in Database | 52-54 Smith St | Quincy |
| Not Named in Database | 42 Presidents Ave | Quincy |
| Tilton, Eliza M. House | 24 Merrymount Rd | Quincy |
| Not Named in Database | 11 School St | Chelsea |
| Not Named in Database | 141 Park St | Chelsea |
| Marnoy Building | 101-107 Shurtleff St | Chelsea |
| Bay State Improved Box Company Factory | 238 Spruce St | Chelsea |
| Not Named in Database | 12 New Bridge St | Hingham |
| Gill, Thomas House | 76 Lincoln St | Hingham |
| Not Named in Database | 15 Maple St | Hingham |
| Not Named in Database | 14 Bradford Rd | Hingham |
| Not Named in Database | 119 Atlantic Ave | Hull |
| Beale, Adam - Hall, George House | 7-9 Highland Ave | Cohasset |
| Mill River Boatyard Marine Railway #2 | 82 Border St | Cohasset |
| Kingston Civil War Monument | Green St | Kingston |
| Lawrence House | 106 Ashburton Ave | Marshfield |
| Peterson, Samuel Soule House | 200 Powder Point Ave | Duxbury |
| Camp Kiwanee - South Circle Central Cabin | 1 Camp Kiwanee Rd | Hanson |
| Not Named in Database | 7 Neil St | Marlborough |
| Not Named in Database | 51 Hurlcroft Rd | Milton |
| Not Named in Database | 67 Seekonk St | Norfolk |
| Silsby, Thomas J. House | 155 Dorchester St | Boston |
| Wilson, Henry W. House | 12 Pacific St | Boston |
| Cahill, Thomas House | 4 Derne St | Boston |
| Brunen, Arthur Leslie House | 3 Charles St | Natick |
| Not Named in Database | 215 Main St | Norwell |
| Not Named in Database | 81 Rhoades Ave | Walpole |
| Oliver, Dr. Fitch Edward House | 27 Brimmer St | Boston |
| Davis, Henry Rand House | 140 Dudley Ln | Milton |
| Drake, William A. House | 238-240 North St | Weymouth |
| Blaisdell, John G. House | 14 Mechanic St | Easton |
| Not Named in Database | 7 Madison Ave | Winthrop |
| Stetson Square | Front St | Weymouth |
| Not Named in Database | 12-16 Carver St | Boston |
| Oak Hill Cemetery - Hill, Asa Marker | Hartford Ave | Bellingham |
| Crockett, Lorenzo B. House | 12 Day St | Easton |
| Pondville Cemetery - Fairfield Plot | Everett St | Norfolk |
| Bishop, Seth House | 584 Taunton St | Wrentham |
| Bullard Farm Tennis Court | 7 Bullard Ln | Holliston |
| Sullivan, A. House | 8 Pearl St | Southborough |
| Not Named in Database | 93 Brigham St | Marlborough |
| Barney, Hiram House | 103 Marlborough Rd | Southborough |
| Cold Spring Mill Complex - Blacksmith Shop | North Mill St | Hopkinton |
| Dwight Cottage | 10 Newton Park Rd | Framingham |
| Farrell, Charles House | 114 Newton St | Marlborough |
| Kingman and Hodges Jewelry Factory | 68 Spring St | Mansfield |
| South Walpole Methodist Episcopal Church | 1886 Washington St | Walpole |
| Chenery, Isaac House | 66 Foundry St | Medfield |
| Hartshorn, Calvin G. House | 118 Common St | Walpole |
| Not Named in Database | 100 Fairbanks Ave | Wellesley |

| HISTORIC SITE NAME | ADDRESS | TOWN NAME |
|---|---|---|
| Westwood American Legion Hall | 90 Deerfield St | Westwood |
| Fearing, George Richmond House | 300 Fox Hill St | Westwood |
| Waltham Watch Company Worker Housing | 23-25 Orange St | Waltham |
| Corey, Fred A. and Melissa House | 181 Lexington St | Belmont |
| Metropolitan District Commission Pumping Station | 41 Alexander Ave | Belmont |
| Not Named in Database | 150 Walnut St | Brookline |
| Not Named in Database | 65 Brook St | Brookline |
| Cutter, Edward L. House | 20 North Russell St | Milton |
| Not Named in Database | 56 Moreland St | Boston |
| Not Named in Database | 137B Blue Hill Ave | Boston |
| Page, Baily L. House | 50 Holbrook St | Boston |
| Not Named in Database | 57 Elizabeth Rd | Belmont |
| Not Named in Database | 105 Chestnut St | Cambridge |
| Spee Club | 76 Mount Auburn St | Cambridge |
| Not Named in Database | 47-49 Brattle St | Cambridge |
| Not Named in Database | 8 Williams Ct | Somerville |
| Boston Fire Engine House #3 | 411 Brookline Ave | Boston |
| Coleman, Harry - Gilbert, Bernard Apartment House | 171 Hemenway St | Boston |
| Thomas, Washington B. Apartment Building | 128 Hemenway St | Boston |
| Page, Charles J. Town House | 90 Westland Ave | Boston |
| Nesson, Israel Building | 8 Blackwood St | Boston |
| Stratton, Sara House | 202 Commonwealth Ave | Boston |
| Not Named in Database | 11 Westwood Rd | Somerville |
| Teele Square Theater | 1154-1164 Broadway | Somerville |
| Not Named in Database | 36 Milford St | Boston |
| North Bennet Street Bath House and Gymnasium | 30-32 North Bennet St | Boston |
| Not Named in Database | 556 Massachusetts Ave | Boston |
| Tileston and Hollingsworth Paper Mill | 864 River St | Boston |
| Trinity Church | 51 Walnut St | Boston |
| Not Named in Database | 176 Emerson St | Boston |
| Prophett, Henry G. Worker Housing | 123-125 Bedford St | Bridgewater |
| Union Cemetery | Pleasant St | East Bridgewater |
| Noyes, Jacob House | 62 Linwood St | Abington |
| Not Named in Database | 683 Front St | Weymouth |
| Ellis, William House | 405 Pleasant St | Weymouth |
| Not Named in Database | 123 Franklin St | Halifax |
| Cobb, Bennett House | 76 Parsonage Rd | Plympton |
| Pantooset Cottage | 16 River Rd | Hanover |
| Not Named in Database | 73 Hersey St | Hingham |
| Not Named in Database | 5 Crowes Ln | Hingham |
| Not Named in Database | 81R North St | Hingham |
| Water, Isaac - Humphrey, Abner House | 32-34 Ship St | Hingham |
| Fearing, Shubal House | 25 Lazell St | Hingham |
| Bates Barn | 478 Beechwood St | Cohasset |
| Peterson, Lawrence House | 128 Pleasant St | Cohasset |
| Not Named in Database | 8 Kelton Rd | Scituate |
| Lothrop, Charles H. House | 108 Atlantic Ave | Cohasset |
| Happy Hollow Siphon | Route 126 | Wayland |
| Sampson, William A. House | 17 Winthrop St | Kingston |
| Soule, William House | 255 Elm St | Duxbury |
| Winsor, Everett House | 272 Elm St | Duxbury |
| Untitled Sculpture | 476 Heath St | Brookline |
| James, Samuel Francis Cider Mill Storage Building | King St | Cohasset |
| Litchfield, Daniel House | 315 Clapp Rd | Scituate |
| Not Named in Database | 626 High St | Dedham |
| Lanley, Carl House | 41 Norfolk Rd | Holbrook |
| Holy Cross Cemetery Administration Building | 175 Broadway | Malden |
| Not Named in Database | 24 Summer St | Kingston |
| Dawber, Mark House | 738 Grove St | Norwell |
| Otis, John F. House | 143 Pleasant St | Norwell |
| Not Named in Database | 130 G St | Boston |
| Not Named in Database | 57 Grampian Way | Boston |
| McCurdy House | 61 Grampian Way | Boston |
| Ritchie, Sophie Otis - Gray, Francis C. House | 44 Beacon St | Boston |
| James, George Abbott Apartment Building | 52 Beacon St | Boston |

| HISTORIC SITE NAME | ADDRESS | TOWN NAME |
|---|---|---|
| New England Confectionary Company | 6 Necco Ct | Boston |
| Not Named in Database | 58 West St | Randolph |
| Linfield, Levi House | 750 South Main St | Randolph |
| Wilder, Harrison House | 225 Old Oaken Bucket Rd | Norwell |
| Not Named in Database | 1 Everett St | Walpole |
| Not Named in Database | 15 Spring St | Somerville |
| Not Named in Database | 320 Union St | Millis |
| River Realty Apartments | 101 Chestnut St | Boston |
| Not Named in Database | 47 Manning St | Medford |
| Ames Shovel and Tool Company Tenement #66 | 45 Lincoln St | Easton |
| Rich, Charles E. House | 94 Fremont St | Winthrop |
| Market Place Center | 200 State St | Boston |
| Not Named in Database | 4-6 Phillips St | Boston |
| Benton, Edward House | 11-13 Otis St | Watertown |
| Not Named in Database | 212 Chestnut Ave | Boston |
| Pondville Cemetery - Everett, Hon. Melatiah Marker | Everett St | Norfolk |
| Exchange Street Railroad Bridge | Exchange St | Holliston |
| Not Named in Database | 430 Court St | Plymouth |
| Manley House | 131 Liberty St | Brockton |
| Shapiro, Benjamin House | 132 Arlington Rd | Brookline |
| Gibbons, Joseph F. House | 67 Shaw Rd | Brookline |
| Shedden, Dr. William M. House | 12 Glenoe Rd | Brookline |
| Holt, Harry H. House | 10 Bellingham Rd | Brookline |
| Marovitz, Herman J. House | 60 Kensington Cir | Brookline |
| Fretz House | 59 Hilltop Rd | Brookline |
| Jordan, Dr. Sara M. House | 242 Woodland Rd | Brookline |
| Ainslie, Sherwood C. Jr. House | 47 Church St | Cohasset |
| Massa, Ernest A. House | 4 Pine Ridge Rd | Cohasset |
| Crowley, T. J. House | 82 Park St | Arlington |
| Puffer, Daniel House | 105-107 Grafton St | Arlington |
| Rawson, Warren W. House | 51 Medford St | Arlington |
| Wyman, Charles P. House | 50 Wyman St | Arlington |
| Not Named in Database | 27-29 Orvis Rd | Arlington |
| Not Named in Database | 38-40 Newcomb St | Arlington |
| Not Named in Database | 6-8 Ellis St | Newton |
| Keefe, Cornelius House | 95-97 Pearl St | Newton |
| First, Julia M. Memorial | 330 Homer St | Newton |
| Spear, John G. House | 498 Watertown St | Newton |
| Miller House | 30 Broadway | Newton |
| Atkinson, George T. House | 29 Churchill St | Newton |
| Not Named in Database | 100 Adams St | Newton |
| Viles, Charles L. House | 34-38 Faxon St | Newton |
| Mann, Francis House | 17 Beech St | Newton |
| Beller, Samuel House | 371 Waltham St | Newton |
| Whidden, Annie House | 61 Winthrop St | Newton |
| Howard, Captain S. Edward House | 44 Putnam St | Newton |
| Not Named in Database | 31 Sharon Ave | Newton |
| Soden, Arthur H. - Carter, Leon C. House | 55 Washington Pk | Newton |
| Phipps, Albert House | 369 Walnut St | Newton |
| Gulesian, Moses H. House | 85 Commonwealth Ave | Newton |
| Williams, Franklin House | 14 Lawrence Rd | Newton |
| Not Named in Database | 38 Braeland Ave | Newton |
| Brooks, Loring L. Carriage House | 150 Gibbs St | Newton |
| Not Named in Database | 17 Jackson St | Newton |
| Stearns, Charles C. House | 181 Parker St | Newton |
| Montgomery, Alex House | 125 Warren St | Newton |
| Hurlbert, Vesta V. House | 43 Bowdoin St | Newton |
| Hines, Gerrish W. House | 11 Duncklee St | Newton |
| Burr, Charles H. House | 344 Lake Ave | Newton |
| Whittemore Block | 4-14 Lincoln St | Newton |
| Weston, Thomas House | 246 Plymouth Rd | Newton |
| Kaupp, Andrew House | 92 Thurston Rd | Newton |
| Not Named in Database | 44 Fairfax St | Newton |
| Metcalf, Albert Carriage House | 166 Chestnut St | Newton |
| Elks Lodge | 427-443 Centre St | Newton |

| HISTORIC SITE NAME | ADDRESS | TOWN NAME |
|---|---|---|
| Not Named in Database | 60 Wachusett Rd | Newton |
| Not Named in Database | 165 Windsor Rd | Newton |
| Not Named in Database | 49 Concolor Ave | Newton |
| Lilly, Channing House | 78 Central St | Newton |
| Not Named in Database | 420 Waverley Ave | Newton |
| Not Named in Database | 44 Hanson Rd | Newton |
| Not Named in Database | 8 Shumaker Path | Newton |
| Not Named in Database | 53 Mosman St | Newton |
| Not Named in Database | 1199-1207 Centre St | Newton |
| Not Named in Database | 157 Day St | Newton |
| Not Named in Database | 28 Laudholme Rd | Newton |
| Not Named in Database | 34 Manemet Rd | Newton |
| Nonantum Library | 144 Bridge St | Newton |
| Not Named in Database | 21-23 Melbourne Ave | Newton |
| Not Named in Database | 18 Parkway Rd | Newton |
| Coulson, William J. Jr. House | 65 Grove St | Newton |
| Not Named in Database | 7 Hay Rd | Newton |
| Not Named in Database | 66 Myerson Ln | Newton |
| Not Named in Database | 563 Saw Mill Brook Pkwy | Newton |
| Not Named in Database | 47 Beaconwood Rd | Newton |
| Not Named in Database | 20 Truman Rd | Newton |
| Not Named in Database | 78 Truman Rd | Newton |
| Lindsay, John W. Stable | 28 Balcarres Rd | Newton |
| First National Market - Oak Hill Pharmacy | 1197-1203 Walnut St | Newton |
| Peabody, Luther - Seaverns, Stanley House | 171 Concord St | Newton |
| Murphy, James House | 76 Dalby St | Newton |
| Morgan, John House | 10-16 Morgan Pl | Newton |
| Not Named in Database | 232 Melrose St | Newton |
| Green, Mary R. House | 228 Lincoln St | Newton |
| Weeks, Sinclair House | 65 Lenox St | Newton |
| Not Named in Database | 115 Upland Rd | Newton |
| Not Named in Database | 47 Revere St | Milton |
| Not Named in Database | 237 Spiers Rd | Newton |
| Glen Avenue Railroad Bridge | Glen Ave | Newton |
| Benoth Israel  Sheltering Home | 15 Cooper St | Boston |
| Bruce House | 44 Myrtle St | Medford |
| Southworth, Hiram House | 27 Park St | Medford |
| Mount Auburn Cemetery - Ashmun, John Hooker Sarcophagus | 580 Mount Auburn St | Watertown |
| Mount Auburn Cemetery - Greenough, Horatio Memorial Monument | 580 Mount Auburn St | Watertown |
| Manson, Franklin Straw Bonnet Manufacturing Company Double Worker Housing | 44-46 Proctor St | Framingham |
| Mount Auburn Cemetery - Rawls, John Bordley and Margaret Fox Lawn Marker | 580 Mount Auburn St | Watertown |
| Gulesian, Decran House | 18 Kahler Ave | Milton |
| Crosby, William B. House | 18 West St | Milton |
| Grossman, Josiah Three Decker | 49 Intervale St | Boston |
| Tower Hill Elementary School | 6 Adams St | Randolph |
| Donovan, Margaret L. Elementary School | 123 Reed St | Randolph |
| Not Named in Database | 136 Chiswick Rd | Boston |
| Lawton - Stewart House | 32 Reservation Rd | Milton |
| Not Named in Database | 11 Governors Rd | Milton |
| Bowditch, Ebenezer Francis House | 175 Millwood St | Framingham |
| Kelley, Hugh D. Building | 58 Burell St | Boston |
| Mason, Samuel W. Elementary School | 150 Norfolk Ave | Boston |
| Bowditch Apartment Company Row House | 18 Pompeii St | Boston |
| Tiffany, Carroll Hobart and Nellie M. Eaton House | 22 Bellevue St | Medford |
| McGowan Tenant House | 22 Cotting St | Medford |
| Kelso, Robert William and Susie House | 24 Clover St | Belmont |
| Wood, Edward Emerson Jr. and Dorothy Benton House | 58-60 Oakley Rd | Belmont |
| Whitmarsh, Charles Hartwell and Adeline - Childs, Dr. Jacob and Emma House | 391 Lexington St | Newton |
| Crowley, Frank P. and Josephine I. House | 180 Highland St | Newton |
| Not Named in Database | 252 Main St | Brockton |
| Bean, Frank House | 20 Spafford Rd | Milton |
| Eells Carriage House | 233 Washington St | Hanover |

| HISTORIC SITE NAME | ADDRESS | TOWN NAME |
|---|---|---|
| Wood Garage | 10R Wayne St | Boston |
| Crafts, William B. and Emma A. House | 81 Toxteth St | Brookline |
| Haven, Harry Garage | 67 Beals St | Brookline |
| Knight, Ernest House | 85-87 Beals St | Brookline |
| Not Named in Database | 14 Chester Ave | Easton |
| Not Named in Database | 54 Sheridan St | Easton |
| Patriquin, Oliver Blacksmith Shop | 121 Love Ln | Weston |
| Welch, George F. House | 54 Allen Pl | Scituate |
| Gray House | 11-13 Regent St | Boston |
| Washington Park - Malcolm X Park | 2700 Washington St | Boston |
| Ward, Nahum Apartment House | 30-36 Catawba St | Boston |
| Kingman Block | 1147 Main St | Brockton |
| Saint Colman of Cloynes Catholic Church Rectory | 42 Wendell St | Brockton |
| Barrister Hall | 227 Main St | Brockton |
| Cudahy Packing Company | 226 Montello St | Brockton |
| North Wrentham Cemetery - Ware, Dea. Asa Marker | Seekonk St | Norfolk |
| Miller, Erastus Darwin House | 27 Miller St | Franklin |
| Stop River Bridge | Causeway St | Medfield |
| Ward, Wilbur A. Poultry House | 201 Parkerville Rd | Southborough |
| Young, Henry General Store | 14 Main St | Southborough |
| Smith House | 54 Mechanic St | Marlborough |
| Hurley House | 23 Rice St | Marlborough |
| Cook, Dr. Charles H. House and Office | 35 West Central St | Natick |
| Norwood Central Fire Station | 171 Nahatan St | Norwood |
| Leonard, S. L. House | 80 Leonard St | Norton |
| Easton World War I Memorial | 140 Washington St | Easton |
| Not Named in Database | 23 Howe St | Wellesley |
| Munroe - Cobb House | 73 Woodlawn Ave | Wellesley |
| Not Named in Database | 42 Sexton Ave | Westwood |
| Not Named in Database | 15 Grenville Rd | Watertown |
| Earle, E. Vinton House | 12 Beverly Rd | Brookline |
| Moran, Patrick House | 334 Clyde St | Brookline |
| Anderson, Larz Park Warming Hut | 19 Newton St | Brookline |
| Not Named in Database | 21 Somerset Rd | Brookline |
| Johnson, Laurence H. H. House | 162 Central Ave | Milton |
| Poole, E. Two-Family House | 11 Grant St | Boston |
| Not Named in Database | 63 Vale St | Boston |
| Not Named in Database | 9-11 Dudley St | Boston |
| Not Named in Database | 40 Warwick St | Boston |
| Not Named in Database | 142 Goden St | Belmont |
| Hasey, Abraham - Wheat, Dr. Samuel House | 8 Willard St | Cambridge |
| Green, Roscoe House | 54 Garfield St | Cambridge |
| Sewall, Charles E. House | 9 Brastow Ave | Somerville |
| Shapleigh, S. House | 472 Commonwealth Ave | Boston |
| Chadwick and Stillings House | 443 Marlborough St | Boston |
| Johnstone, T. A. - Potter, J. E. Building | 31 Cumberland St | Boston |
| Chadwick, James House | 270 Clarendon St | Boston |
| Not Named in Database | 93 Waltham St | Boston |
| Kelley, Samuel D. Tenement Building | 41-45 Essex St | Boston |
| Essex - Lincoln Parking Garage | 150 Essex St | Boston |
| Coon, Howard Row House | 847 Beacon St | Boston |
| Merrill, Silas House | 258 Newbury St | Boston |
| Merrill, Silas House | 288 Newbury St | Boston |
| Rand, William S. House | 115 Newbury St | Boston |
| Not Named in Database | 52 Union Pk | Boston |
| MacKentire, Eliab P. - Tufts, Nathan A. House | 39 Union St | Boston |
| Curless, Margaret Three-Family House | 3142 Washington St | Boston |
| Chase and Sanborn Coffee and Tea Company Warehouse | 141-149 Broad St | Boston |
| Broad Street Association Warehouse | 102 Broad St | Boston |
| Litchfield, William E. House | 61 High St | Boston |
| Not Named in Database | 24 Medford St | Chelsea |
| Edgeworth Fire House | 176 Pearl St | Malden |
| Hill, Charles T. House | 45 High St | Bridgewater |
| South Main Street Bridge over Town River | South Main St | West Bridgewater |
| Webber, George Barn | 282 Central St | East Bridgewater |

| HISTORIC SITE NAME | ADDRESS | TOWN NAME |
|---|---|---|
| Pine Woods Schoolhouse | 734 Plymouth St | Abington |
| Old Colony Railroad Bridge over Winnetuxet River | Thompson St | Halifax |
| Saint Andrew's Episcopal Church | 17 Church St | Hanover |
| Not Named in Database | 38 Seminole Ave | Weymouth |
| Not Named in Database | 96 Eutaw St | Boston |
| Rotman, H. Building | 26 Grove St | Chelsea |
| Fearing, Francis J. House | 4 Crooked Meadow Ln | Hingham |
| Stodder, Simon House | 132 Main St | Hingham |
| Not Named in Database | 116 Atlantic Ave | Hull |
| Coombs, Willard J. House | 8 Short St | Cohasset |
| Tyler, Bartlett House | 394 Atlantic Ave | Cohasset |
| Boston Light Station Rain Shed | Little Brewster Isl | Boston |
| Stetson, Lot House | 349 Washington St | Duxbury |
| Rogers, Luther House and Store | 8 Highland St | Marshfield |
| Fourth Cliff Fire Control Station | Cliff Rd North | Scituate |
| Getting Down with the Blues - Blues Battle | 86 Monmouth St | Brookline |
| Not Named in Database | 100 Florence St | Marlborough |
| Not Named in Database | 10 Lighthouse Rd | Scituate |
| Not Named in Database | 6 Columbine Rd | Milton |
| Not Named in Database | 107 Standish Rd | Milton |
| Facey, Philip G. Jr. House | 4 Woodland Dr | Cohasset |
| Not Named in Database | 110 Ox Bow Rd | Weston |
| Towle, A. J. and William House | 352 East Eighth St | Boston |
| Not Named in Database | 1 Pacific St | Boston |
| Rand, Mary J. House | 46 Grampian Way | Boston |
| Colburn, Joseph W. - Williams, George F. House | 15 Hancock St | Boston |
| Warren, Emma F. Stable | 21 Ridgeway Ln | Boston |
| Staples, George - Norcross, Alvin C. House | 24 Temple St | Boston |
| Simmons, William - Danforth, Charles F. House | 51 Pinckney St | Boston |
| Not Named in Database | 28 Wolcott Ave | Walpole |
| Not Named in Database | 40 Water St | Walpole |
| Old North Burial Ground - Tufts Bank Tomb | 126 Norton St | Weymouth |
| Spring Brook Cemetery - Cobb, Anson Monument | Spring St | Mansfield |
| Coates, George O. G. House | 16-17 Charles River Sq | Boston |
| Finn, John House | 49 Oakland St | Malden |
| Kresge, S. S. Building | 1445-1453 Hancock St | Quincy |
| Thayer Family Cemetery | Union St | West Bridgewater |
| Not Named in Database | 48 South Russell St | Boston |
| Littleton, Patrick - Goward, Edwin Talbot House | 40 Canton St | Easton |
| Ames Shovel and Tool Company Tenement #40 | 108 Canton St | Easton |
| Pondville Cemetery - Brastow, Billing Stone | Everett St | Norfolk |
| Not Named in Database | 360 Harvard St | Boston |
| Smith, Darius House | 148 Fuller St | Middleborough |
| Williams, P. A. House | 436 Hartford Ave | Bellingham |
| Barnard, Francis House | 218 Farm Rd | Marlborough |
| Holmes, William House | 196 Cordaville Rd | Southborough |
| Ashland News Store | 159 Main St | Ashland |
| Not Named in Database | 56 Mechanic St | Marlborough |
| Union Common Watering Trough | Main St | Marlborough |
| Flagg, Jacob B. Barn | 22 Washington St | Sherborn |
| Shuman, John House | 134 Farm St | Dover |
| Not Named in Database | 34 Cedar St | Wellesley |
| Pond, William Harlow House | 49 Maple St | Norwood |
| Gay, Jesse House | 1460 West St | Stoughton |
| Canton Town Hall - Memorial Hall | 801 Washington St | Canton |
| Bryant, Preston House | 123 Abbott Rd | Wellesley |
| McLellan, Archie House | 50 Curve St | Wellesley |
| Simpson, John House | 84 Linden St | Wellesley |
| Briggs, Edward House | 289 Walnut St | Wellesley |
| Not Named in Database | 153 Lake Shore Dr | Westwood |
| Not Named in Database | 38 Buckmaster Rd | Westwood |
| Not Named in Database | 53 Dean St | Westwood |
| Not Named in Database | 56 Glenridge Rd | Dedham |
| Norfolk House - Norfolk Hotel | 19 Court St | Dedham |
| Not Named in Database | 70 Wellesley St | Weston |

| HISTORIC SITE NAME | ADDRESS | TOWN NAME |
|---|---|---|
| Not Named in Database | 426 Moody St | Waltham |
| Not Named in Database | 30 Prospect St | Waltham |
| Suydam House | 12 Moore St | Belmont |
| O'Donnell, Thomas House | 51 Reservoir Rd | Brookline |
| Bowditch, Frederick Channing and Elizabeth F. House | 164 Rawson Rd | Brookline |
| Not Named in Database | 185 Adams St | Milton |
| Not Named in Database | 20-22 Oakland St | Boston |
| Roxbury Boys Club of Boston | 80 Dudley St | Boston |
| Clark, William R. Town House | 53 Coleman St | Boston |
| Knight, B. B. and R. Company Worker Housing | 31-33 Readville St | Boston |
| Not Named in Database | 50 Sudan St | Boston |
| Garland, G. W. House | 28 Monument Ave | Boston |
| Not Named in Database | 54-76 Egmont St | Brookline |
| Bullock, Charles Building | 567-569 Massachusetts Ave | Cambridge |
| Not Named in Database | 30 Cherry St | Somerville |
| Not Named in Database | 5 Agassiz Pk | Boston |
| Smith, William H. Apartment Building | 46 Hammond St | Boston |
| Howard, Charles Pagelson Bench | Commonwealth Ave | Boston |
| Ward, Samuel House | 1 Commonwealth Ave | Boston |
| Wheatland, G. House | 235 Commonwealth Ave | Boston |
| Gibson, G. M. House | 288 Marlborough St | Boston |
| Not Named in Database | 193 Warren Ave | Boston |
| Barnes, Melissa E. and Walter S. House | 140 Highland Ave | Somerville |
| Stanley, T. House | 46 Oxford St | Somerville |
| Hill - Michie Company Automobile Garage | 295-297 Medford St | Somerville |
| Bates, Joshua School | 731 Harrison Ave | Boston |
| Not Named in Database | 4 Milford St | Boston |
| Miller, Ellen S. Row House | 750 East Fourth St | Boston |
| Saint Anthony Roman Catholic Parochial School | 18 North Bennet St | Boston |
| Mount Benedict Catholic Cemetery Office Building | 409 Corey St | Boston |
| Not Named in Database | 6 Essex St | Boston |
| Rand, J. H. House | 161 Beacon St | Boston |
| Gilmore, John F. House | 16 Cedar St | Boston |
| Leeman, Daniel Double House | 12-14 Putnam St | Boston |
| Gross House | 51 Chestnut Rd | Boston |
| Bryant, Lucy C. - Sanford House | 11 Adams St | Boston |
| Not Named in Database | 226-234 Cambridge St | Boston |
| Foster, Albert J. Double House | 43-45 Winthrop St | Boston |
| Not Named in Database | 38 Concord Sq | Boston |
| Not Named in Database | 8 Bond St | Boston |
| Hayward, S. G. House | 165 Newbury St | Boston |
| Malone Block | 1662 Washington St | Boston |
| Rice, Peter G. House | 71 Baldwin St | Boston |
| Hano, Samuel Company Worker Housing | 17-19 Hano St | Boston |
| Clark, Daniel H. - Levangie, William House | 238 South Franklin St | Holbrook |
| Camp Kiwanee - Gypsy Cabin | 1 Camp Kiwanee Rd | Hanson |
| Hoxie, Albert House | 63 Granite Pl | Milton |
| Not Named in Database | 40 West Eagle St | Boston |
| Cushon, F. K. Building | 302-306 Broadway | Chelsea |
| Not Named in Database | 89 Congress Ave | Chelsea |
| Mosca, Bernardo Building | 16 Fifth St | Chelsea |
| Becker - Gibbey House | 30 Orlando Ave | Winthrop |
| Eustis, William House | 281 Beach St | Revere |
| Second Parish Church | 685 Main St | Hingham |
| Hobart, Bela House | 508 Main St | Hingham |
| Not Named in Database | 6 Thaxter St | Hingham |
| Tobin Bridge | Rt 1 | Chelsea |
| Not Named in Database | 16 Sylvia Pl | Kingston |
| Bartlett, Seth House | 37 Surplus St | Duxbury |
| Marshfield Hook and Ladder Company #2 | 157 Old Main St | Marshfield |
| Holmes, Allen Barn | 570 Washington St | Duxbury |
| Not Named in Database | 51 Winslow Rd | Brookline |
| Way, William T. - Leighton, W. E. Barn | 1212 West St | Stoughton |
| Kormarnisky Dairy Farm House | 372 Walnut St | East Bridgewater |
| Not Named in Database | 54 Cary Ave | Milton |

| HISTORIC SITE NAME | ADDRESS | TOWN NAME |
|---|---|---|
| Lee, William House | 52 Greendale Ave | Needham |
| Not Named in Database | 76 Grafton Ave | Milton |
| Randall, Allen U. House | 157 High St | Norwell |
| Cunning, Michael House | 215 Old Main St | Marshfield |
| Sharon Sanatorium Children's Building | 27 Everett St | Sharon |
| Adams, Orison Double House | 156 Dorchester St | Boston |
| Not Named in Database | 14-16 Southview St | Boston |
| Stetson, Elbridge House | 25 Liberty St | Randolph |
| Litchfield, George W. H. House | 79 Norwell Ave | Norwell |
| McLean, J. Mile Marker | Blue Hills Pkwy | Milton |
| Massachusetts Army National Guard Armory | 70 Victory Rd | Boston |
| Smith, Thomas C. and Frances Barnard - Wheelwright, Sarah and Mary Town House | 11 Brimmer St | Boston |
| Hallowell, Norwood Penrose - Dane, John H. Town House | 14 Brimmer St | Boston |
| Not Named in Database | 81 Summer St | Medford |
| Delano, Elisha Garage | 279 High St | Duxbury |
| Not Named in Database | 42 South Russell St | Boston |
| Paine, Richard H. House | 28 Chester St | Watertown |
| Pondville Cemetery - Thompson Monument | Everett St | Norfolk |
| Not Named in Database | 28 Wellington Hill St | Boston |
| Carr, M. W. and Company Factory - Building #3 | 63 Gorham St | Somerville |
| Willis, Samuel A. - Stevens, James T. House | 75 Tremont St | Braintree |
| Not Named in Database | 1 Monatiquot Ave | Braintree |
| Not Named in Database | 5 Clifford St | Southborough |
| Deerfoot Farms Creamery and Sausage Plant Garage | 28 Newton St | Southborough |
| Austin, Martha House | 5 Linden Ln | Sherborn |
| Not Named in Database | 16 Smith St | Dover |
| Not Named in Database | 195 Weston Rd | Wellesley |
| Dickerman, Dr. Lemuel House and Office | 8 Baker St | Foxborough |
| Hewitt, Harriot Crane House | 1458 Washington St | Canton |
| Not Named in Database | 54 Oak St | Wellesley |
| Holman Block | 573-587 Washington St | Wellesley |
| Ellis - Rowe House | 11 Cushing Rd | Wellesley |
| Stevens, Frank House | 15 Livermore Rd | Wellesley |
| Potter - O'Brien House | 206 Newton St | Waltham |
| Russell, William W. House | 26 Russell Ave | Watertown |
| Lynch, D. - Melanson, Joseph E. House | 4 Cambridge St | Belmont |
| Farrington House | 697 East St | Dedham |
| Not Named in Database | 35 Richview St | Boston |
| Burns, William Three Decker | 68 Calumet St | Boston |
| Not Named in Database | 29 Dell Ave | Boston |
| Not Named in Database | 82-84 Highland St | Boston |
| Not Named in Database | 2 Leeds St | Boston |
| Not Named in Database | 22 Thomas St | Boston |
| Not Named in Database | 31 Elton St | Watertown |
| Shapleigh, James House | 143 Saint Paul St | Brookline |
| Clark - Lamb Building | 546-550 Massachusetts Ave | Cambridge |
| Shaw, Joseph P. Double House | 7-8 Eliot Pl | Boston |
| Not Named in Database | 16 Berkeley St | Cambridge |
| Rhodes, Silas Jr. House | 8 Bigelow St | Cambridge |
| Whitney, Henry M. Row House | 53 Saint Stephen St | Boston |
| Shapleigh, J. House | 320 Commonwealth Ave | Boston |
| Roberts, H. O. House | 255 Commonwealth Ave | Boston |
| Not Named in Database | 178 West Canton St | Boston |
| Jewett Repertory Theatre | 264 Huntington Ave | Boston |
| Ball Square Block | 674-694 Broadway | Somerville |
| Not Named in Database | 14 Oxford St | Boston |
| Not Named in Database | 137-139 South St | Boston |
| Pruyn and Bilodeau Building | 1550 River St | Boston |
| Not Named in Database | 12-14 Adamson St | Boston |
| Church of the New Jerusalem - Church On The Hill | 140 Bowdoin St | Boston |
| State Street Bank Building | 209 Franklin St | Boston |
| Not Named in Database | 75 Broadway | Chelsea |
| Braman, Henry F. House | 50 Mount Prospect St | Bridgewater |
| Bridgewater Iron Manufacturing Company Storehouse | 131 High St | Bridgewater |

| HISTORIC SITE NAME | ADDRESS | TOWN NAME |
|---|---|---|
| Luti, Dino A. House | 915 South Franklin St | Holbrook |
| Memorial Building | 1027 Washington St | Abington |
| Not Named in Database | 313 King St | Hanover |
| Not Named in Database | 47 Pleasant St | Hanover |
| Whiton, Enoch House | 1108 Main St | Hingham |
| Turner, Daniel and Hannah Randall House | 168 Broadway | Hanover |
| Not Named in Database | 66 Greenleaf St | Quincy |
| Everett, Edward Statue | Columbia Rd | Boston |
| Shaw, Benjamin F. Building | 560 Broad St | Weymouth |
| Not Named in Database | 274 East St | Weymouth |
| Lambiase, Joseph Building | 58 Lubec St | Boston |
| Walton, A. G. Co. Shoe Factory Storage Building | 155A Sixth St | Chelsea |
| Pleasant Park Yacht Club | 562 Pleasant St | Winthrop |
| Trinity Congregational Church | 887 Winthrop Ave | Revere |
| Terrille, Pietro House | 44 Quincy Ave | Winthrop |
| Cushing, Alonzo Store | 738 Main St | Hingham |
| Nye, Cornelius House | 79-81 North St | Hingham |
| Wadleigh, Horace W. Outbuilding | 348 Forest Ave | Cohasset |
| Barker, Capt. John House | 103 South Main St | Cohasset |
| Saint Anthony's Roman Catholic Church Parish Hall | 6 Summer St | Cohasset |
| Clapp, Hiram House | 122 Summer St | Scituate |
| Franklin Square | Church St | Dedham |
| Bemis, Royal Jr. House | 48 Quincy St | Holbrook |
| Holmes, Elbridge G. House | 24 Centre St | Canton |
| Shepard, Luke J. House | 118 Messinger St | Canton |
| Suko House | 10 Park St | Norfolk |
| Codding, William E. Barn | 34 North St | Norfolk |
| Pond, Jacob Barn | 22 Holbrook St | Norfolk |
| Stetson, G. W. House | 36 Stetson Shrine Ln | Norwell |
| Not Named in Database | 493 East Fourth St | Boston |
| Morse, Henry House | 15 Phillips St | Boston |
| New England Velie Auto Company Building | 983-985 Commonwealth Ave | Boston |
| Holland System Motor Company Building | 949 Commonwealth Ave | Boston |
| Camp Wonderland Summer Staff Cabin | 186 Massapoag Ave | Sharon |
| First Congregational Church of West Somerville | 89 College Ave | Somerville |
| Gruber, Stanley - Cunning, J. T. House | 15 Byron St | Boston |
| Lee, Joseph - Furness, David E. House | 4-6 Lime St | Boston |
| Vanerin, Anthony Apartment Building | 58 Seaver St | Boston |
| Osgood, Frederick Hay House | 360 Randolph Ave | Milton |
| Shatttuck, Frank W. House | 20 Walnut St | Natick |
| Not Named in Database | 96 Mount Vernon St | Boston |
| Not Named in Database | 41-43 River St | Boston |
| Craig, Frank Edward House | 14 Holmes St | Easton |
| Not Named in Database | 369-371 Washington St | Braintree |
| Weston Tavern | Summer St | Middleborough |
| Adams, Jotham House | 104 Summer St | Medway |
| Mather, James E. House | 111 Hillside Rd | Franklin |
| Partridge, W. S. House | 332 Village St | Medway |
| Lawrence, Sylvester J. Boot Store House | 325 Village st | Medway |
| Not Named in Database | 182 Main St | Millis |
| 76 Main Street Historic District | 76 Main St | Hopkinton |
| Not Named in Database | 37 Wayside Inn Rd | Framingham |
| Eames, E. House | 36-38 Highland St | Framingham |
| Bowen, Arthur and Wilbur House | 339 Boston Post Rd | Sudbury |
| Not Named in Database | 53-55 Union St | Mansfield |
| Bird, Francis William Park | Washington St | Walpole |
| Gay, Moses - Washburn, Alexander C. House | 711 Clapboardtree St | Westwood |
| Stowe Tavern - Gay, Ebenezer House | 210 Highland St | Dedham |
| Not Named in Database | 32 Worthington St | Dedham |
| Cutter, Jonas and Elizabeth Smith House | 279 South Ave | Weston |
| Banks, Nathaniel P. Statue | Main St | Waltham |
| Not Named in Database | 12 Appleton St | Waltham |
| Hosford and Williams House | 105 Tyndale St | Boston |
| Miller, Charles S. House | 15 Circuit Rd | Brookline |
| Not Named in Database | 35 Weybridge Rd | Brookline |

| HISTORIC SITE NAME | ADDRESS | TOWN NAME |
|---|---|---|
| Not Named in Database | 63 Beech Glen | Boston |
| Weston and Mason House | 4 Forest Pl | Boston |
| Blakemore, William House | 69 Stratford St | Boston |
| Reardon, Edward Two-family House | 61 Roseclair St | Boston |
| Not Named in Database | 73-75 Elm St | Belmont |
| Not Named in Database | 127 Brattle St | Cambridge |
| Not Named in Database | 379 Summer St | Somerville |
| Galvin, James J. Three-Family House | 55 Saint Germain St | Boston |
| Ames, Oliver House | 355 Commonwealth Ave | Boston |
| Wheatland, George House | 350 Marlborough St | Boston |
| Pope, Fred House | 299 Marlborough St | Boston |
| Devine, Michael H. Building | 392 Washington St | Somerville |
| Central Building, The | 149-153 Highland Ave | Somerville |
| Not Named in Database | 34 Hanson St | Boston |
| Not Named in Database | 27 Dwight St | Boston |
| Howard, Samuel Row House | 423 West Fourth St | Boston |
| Not Named in Database | 103 Hudson St | Boston |
| English High School - Phillips, Wendell School | 65 Anderson St | Boston |
| Park Street Bridge over Conrail | Park St | Boston |
| Training Field, The | Winthrop St | Boston |
| Dow, Moses A. Town House | 34 Harvard St | Boston |
| Hazen Confectionery Company Building | 119-127 North Washington St | Boston |
| Essex Street Subway Station | Washington St | Boston |
| Bradford, Jeremiah B. House | 90 Baldwin St | Boston |
| Gardner, Col. Thomas House | 26-28 Higgins St | Boston |
| Stinehart, W. House | 60 Soley St | Boston |
| Orcutt - Caswell - Barney Farm Outbuilding | Summer St | Bridgewater |
| Hooper, George M. House | 224-226 Plymouth St | Bridgewater |
| First Settler Plaque | Adams St | Abington |
| Wilbur, Reuben House | 23 Pleasant St | Plympton |
| McDonald, Robert W. House | 814 Main St | Norwell |
| Brackett - Simpson House | 35 Granite Pl | Milton |
| Morse, Joseph C. House | 16 Fairmount Way | Quincy |
| Monti Sculpture | Burgin Pkwy | Quincy |
| Not Named in Database | 40 Huntley St | Quincy |
| Prescott, George W. House | 41-43 Spear St | Quincy |
| Not Named in Database | 15 Cedar Pl | Quincy |
| Pinkham, Charles A. House | 53 Edgemere Rd | Quincy |
| Cranshaw, Robert House | 25 Edison St | Quincy |
| White, Thomas House - Thayer's Landing | 246 Commercial St | Weymouth |
| Gerrish, George Building | 80 Park St | Chelsea |
| Jones - Evans, Charles House | 91 Sargent St | Winthrop |
| Not Named in Database | 1059 Saratoga St | Boston |
| Clark, William House | 22 Adams St | Winthrop |
| Not Named in Database | 19 Elm St | Hingham |
| Leavitt, John Homestead | 133 Leavitt St | Hingham |
| Wagner, George R. House | 13 Doane St | Cohasset |
| Beechwood Cemetery Receiving Tomb | 525 Beechwood St | Cohasset |
| Gainor, Charles House | 168 Sohier St | Cohasset |
| Pratt, Thomas House | 45 Spring St | Cohasset |
| Antoine, E. J. House | 27 Elm Ct | Cohasset |
| Howard, David W. House | 22 Atlantic Ave | Cohasset |
| Foster, Edward Road Bridge | Edward Foster Rd | Scituate |
| Merritt, H. House | 172-174 Branch St | Scituate |
| Camp Wing - Ziskind, Jacob Hall | Keene St | Duxbury |
| Neponset Valley Parkway - Segment Three | Neponset Valley Pkwy | Milton |
| Camp Kiwanee - North Circle Bath House | 1 Camp Kiwanee Rd | Hanson |
| Not Named in Database | 254 Main St | Franklin |
| Potvin, Henry House | 15 Mitchell St | Wayland |
| Fuller Brook Park - Morton Street Bridge | Morton St | Wellesley |
| Star of the Sea Chapel - Statue of the Virgin | 105 Bellevue Rd | Quincy |
| Not Named in Database | 50 Pillon Rd | Milton |
| Not Named in Database | 86 Meredith Cir | Milton |
| England, Frank W. House | 48 Old Coach Rd | Cohasset |
| Clapp, Rufus House | 99 Beaver Dam Rd | Scituate |

| HISTORIC SITE NAME | ADDRESS | TOWN NAME |
|---|---|---|
| Main Street - Route 20 Bridge over B&M Railroad | Main St | Waltham |
| Not Named in Database | 24 Plimpton St | Walpole |
| Not Named in Database | 709 McGrath Hwy | Somerville |
| Dunham, F. House | 207 Winthrop St | Winthrop |
| Ames, Harry L. House | 37 Landham Rd | Sudbury |
| Hall, J. House | 96-98 Riverside St | Watertown |
| Plymouth Cordage Company Double Worker Housing | 414-416 Court St | Plymouth |
| Not Named in Database | 19-21 Forest Ave Court | Plymouth |
| Lancaster, James S. House | 299 Washington St | Canton |
| Newhall, Benjamin B. House | 765 Washington St | Brookline |
| Howes, Osborne House | 45 Woodland Rd | Brookline |
| Not Named in Database | 55 Kensington Cir | Brookline |
| Weer, John House | 82 Fairway Rd | Brookline |
| Cutter, Jefferson House | 1 Whittemore Pk | Arlington |
| Durgin House | 99 Massachusetts Ave | Arlington |
| Not Named in Database | 600 Massachusetts Ave | Arlington |
| Hornblower, Henry F. Carriage House | 11 Addison St | Arlington |
| Stone Barn | 38-44 Oak St | Newton |
| Watson, Benjamin - Boyd, John H. House | 14-16 Thornton Pl | Newton |
| Not Named in Database | 10 Arundel Terr | Newton |
| Smilie, Francis B. House | 121 Newtonville Ave | Newton |
| Gardner, Seth House | 133-135 Newtonville Ave | Newton |
| Upham, Alexander M. House | 14 Churchill St | Newton |
| Crocker, George House | 12 Jenison St | Newton |
| Aetna Manufacturing Company Double Worker Housing | 311-313 California St | Newton |
| Weldon, William B. House | 57-59 Allison St | Newton |
| Clarke, William House | 12-14 Middle St | Newton |
| Thomas, Maria House | 55 Green St | Newton |
| Wiswall, Edmund T. House | 4-6 Wiswall St | Newton |
| Allen, Phineas House | 258 Cherry St | Newton |
| Carter, Leon - McLaughlin, Peter and Mary House | 17 Tudor Terr | Newton |
| Edwards, Henry C. House | 316 Central St | Newton |
| Not Named in Database | 27-29 Sharon Ave | Newton |
| Waite, Charles - Noyes, George N. House | 19 Berkeley Pl | Newton |
| Not Named in Database | 38-40 Walker St | Newton |
| Frothingham, William L. House | 355 Cabot St | Newton |
| Not Named in Database | 363 Walnut St | Newton |
| Not Named in Database | 169-171 Ward St | Newton |
| Warren, Prescott House | 19 George St | Newton |
| Hutchinson, Freedom House | 650 Centre St | Newton |
| Not Named in Database | 9 Moreland Ave | Newton |
| Buck, Benjamin B. House | 44 Ridge Ave | Newton |
| Stratton, Edward B. House | 9 Saxon Rd | Newton |
| Beal, Herbert House | 39 Hinckley Rd | Newton |
| Baker, Ida P. House | 203 Windsor Rd | Newton |
| Ebeel, George Charles House | 63 Rockland Pl | Newton |
| Shaw, John W. - Beaman, Quartus P. House | 87 Webster Pk | Newton |
| Not Named in Database | 11-15 Highland Pk | Newton |
| Not Named in Database | 15 Kimball Terr | Newton |
| Not Named in Database | 18 Hawthorne Ave | Newton |
| Not Named in Database | 934 Commonwealth Ave | Newton |
| Not Named in Database | 88 Farlow Rd | Newton |
| Not Named in Database | 78 Plainfield St | Newton |
| Not Named in Database | 201 Kent Rd | Newton |
| Not Named in Database | 126 Windsor Rd | Newton |
| Not Named in Database | 270 Country Club Rd | Newton |
| Not Named in Database | 166 Parmenter Rd | Newton |
| Westbrook Apartments | 176-182 Church St | Newton |
| Perrin, John House | 14 Meigh Rd | Newton |
| Not Named in Database | 5 Chestnut Hill Terr | Newton |
| Not Named in Database | 557 California St | Newton |
| Not Named in Database | 11 Shute Path | Newton |
| Not Named in Database | 70 Beaconwood Rd | Newton |
| Not Named in Database | 91 Mary Ellen Rd | Newton |
| Not Named in Database | 9 Mosman St | Newton |

| HISTORIC SITE NAME | ADDRESS | TOWN NAME |
|---|---|---|
| Not Named in Database | 27 Hillside Rd | Newton |
| Not Named in Database | 27 Grove Hill Park Ave | Newton |
| Not Named in Database | 26 Morton Rd | Newton |
| Not Named in Database | 362-364 California St | Newton |
| Not Named in Database | 115-117 Central St | Newton |
| Not Named in Database | 21 June Ln | Newton |
| Saint Philip Neri Roman Catholic Church Rectory | 1518 Beacon St | Newton |
| Not Named in Database | 25 Andrew St | Newton |
| Crowdle, Patrick House | 3 Emerald St | Newton |
| Not Named in Database | 74 Putnam St | Newton |
| Slade - Hovey House | 258 Hammond St | Newton |
| Not Named in Database | 672 Grove St | Newton |
| Not Named in Database | 9-11 Elm Hill Pk | Boston |
| Not Named in Database | 27-29 Elm Hill Pk | Boston |
| Not Named in Database | 81 Houston Ave | Milton |
| Not Named in Database | 34 Winthrop St | Milton |
| Not Named in Database | 18 Fairlawn Ave | Milton |
| Newton Presbyterian Church | 75 Vernon St | Newton |
| Not Named in Database | 33 North Margin St | Boston |
| Mount Auburn Cemetery - Bigelow, Dr. Jacob Monument | 580 Mount Auburn St | Watertown |
| Mount Auburn Cemetery - Mountfort, Col. John Monument | 580 Mount Auburn St | Watertown |
| Not Named in Database | 5 Bower St | Medford |
| Not Named in Database | 17 Holborn St | Milton |
| Not Named in Database | 65 Waldeck Rd | Milton |
| Not Named in Database | 87 Waldeck Rd | Milton |
| Not Named in Database | 28 Huntington Rd | Milton |
| Not Named in Database | 25 Governors Rd | Milton |
| Not Named in Database | 70 Governors Rd | Milton |
| Not Named in Database | 1258 Brook Rd | Milton |
| Not Named in Database | 67 Walnut Pk | Boston |
| Hyde, John - McKay, John House | 53 Snow Hill St | Boston |
| Stephen Smith House | 13 Smith Ave | Somerville |
| Beth Israel Hospital - Outpatient Department Building | 320-350 Brookline Ave | Boston |
| Simmons College Residence Campus - Bartol Dining Hall | 321 Brookline Ave | Boston |
| Not Named in Database | 97 Elm St | Cohasset |
| Ballou, Russell A. Row House | 5 Chesterton St | Boston |
| Sweatt, Joseph E. and Zeruah M. Stewart House | 32 Chester Ave | Medford |
| Not Named in Database | 230 Boston Ave | Medford |
| Not Named in Database | 48 Cotting St | Medford |
| O'Hare, Ellen Apartments | 148 High St | Medford |
| Pierce, O. - Eames, J. N. House | 6 Franklin St | Medford |
| Homer, Sydney M. and Ethel - Bartlett, Ethel House | 65-67 Oak Ave | Belmont |
| Jameson, Winthrop House | 1 Colonial Terr | Belmont |
| Not Named in Database | 251 Webster St | Boston |
| Not Named in Database | 109 Old St | Randolph |
| Not Named in Database | 26 Crawford St | Randolph |
| Not Named in Database | 20 Connolly St | Randolph |
| Not Named in Database | 25 Esmond St | Boston |
| Chase Estate - Caretaker's House | 104 Royall St | Canton |
| McCormick, Harry House | 112 Maple St | Milton |
| Pierce, John House | 14 Rock View Rd | Milton |
| Stetson, Benjamin and Bradbury Eells House | 519 Broadway | Hanover |
| Salmond Tack Factory Duplex English Barn | 96-98 Washington St | Hanover |
| Kaplan, Abraham Garage | 10-12R Nazing St | Boston |
| Miller, William B. Garage | 25 Adams St | Brookline |
| Moreland, Frederick A. House | 48 Stedman St | Brookline |
| Runey, John House | 25 Everett St | Somerville |
| Mosher, Harold and Hildur House | 68 Summer St | Weston |
| Lawson, J. Herbert and Louise S. House | 115 Loring Rd | Weston |
| Higgins, Peter Row House | 31 Dale St | Boston |
| Not Named in Database | 77 Bouve Ave | Brockton |
| Lothrop, Caleb H. - Holbrook, Charles F. House | 179 Summer St | Brockton |
| Low, Emery M. House | 234 West Elm St | Brockton |
| Allen Street Bridge | Allen St | Brockton |
| Satucket Block | 157 Main St | Brockton |

| HISTORIC SITE NAME | ADDRESS | TOWN NAME |
|---|---|---|
| Soldier's Monument | North Main St | Brockton |
| Smith Building | 43-51 Centre St | Brockton |
| Roma Cafe | 129 North Main St | Brockton |
| Hollis, Caleb House | 285 Washington St | Braintree |
| Sullivan, Nelson O. House | 4 Blanchard Blvd | Braintree |
| Tillinghast House | 24 Sleepy Hollow Ln | Wrentham |
| Holliston Methodist Church - Masonic Temple | Washington St | Holliston |
| Hildreth, Lawson - Fay, Waldo A. House | 134 Deerfoot Rd | Southborough |
| Not Named in Database | 136 Marlborough Rd | Southborough |
| Not Named in Database | 38 Perry St | Sherborn |
| Van De Mark, Lawrence V. K. Three Decker | 13 George St | Framingham |
| Rogers, William Barn | 138 Farm Rd | Sherborn |
| Not Named in Database | 800 Boston Post Rd | Weston |
| Morse, Leonard - Boyden, Uriah House | 80 North St | Foxborough |
| Coon, Dr. George House | 202 Washington St | Walpole |
| Borderland State Park - Upper Leach Pond | Borderland State Pk | Sharon |
| Frothingham, Louis Adams Park Gate | 46 Sheridan St | Easton |
| Fuller, Alvin E. House | 23 Pine St | Easton |
| Boston School for the Deaf - Magennis Building | 800 North Main St | Randolph |
| Not Named in Database | 20 Pleasant St | Wellesley |
| Howland, Dea. George - Moseley, William House | 50-52 Oak St | Needham |
| Not Named in Database | 979 High St | Westwood |
| Needham Town Common Memorial Wall | Great Plain Ave | Needham |
| Cooper, Howard L. Shed | 102 Wellesley St | Weston |
| Hunting, Oscar L. House | 116 Garfield St | Watertown |
| Dwight, William Carriage House | 11 Welch Rd | Brookline |
| Not Named in Database | 365 Boylston St | Brookline |
| Driscoll Building | 9-11 Kent St | Brookline |
| Brewer, Cyrus - White, Mary King Vezin House | 167 School St | Milton |
| Dematteo, John House | 775 American Legion Hwy | Boston |
| Houghton, A. J. - Kohl, J. A. - Vienna Brewery | 133 Halleck St | Boston |
| Paige Academy | 26-28 Highland Ave | Boston |
| Burr, Hattie House | 32 Wayne St | Boston |
| Not Named in Database | 26 Dunreath St | Boston |
| Smith, H. Judson House | 238 Vermont St | Boston |
| Not Named in Database | 33-43 Moreland St | Boston |
| Not Named in Database | 429 Dudley St | Boston |
| Not Named in Database | 24 Dawson St | Boston |
| Zussman, D. Building | 1856 Beacon St | Brookline |
| Lewenberg, Maurice House | 80 Verndale St | Brookline |
| Not Named in Database | 11 Eliot St | Boston |
| Anderson, Larz Bridge | Boylston St | Cambridge |
| Porcellian Club | 1320-1324 Massachusetts Ave | Cambridge |
| Not Named in Database | 89 Irving St | Cambridge |
| Medford Pipe Bridge | South St | Medford |
| Not Named in Database | 94 Hammond St | Boston |
| Not Named in Database | 22-24 Kenilworth St | Boston |
| Wheatland, George House - Hale House | 273 Clarendon St | Boston |
| Not Named in Database | 26 Myrtle St | Somerville |
| Not Named in Database | 49 Appleton St | Boston |
| Not Named in Database | 552 Massachusetts Ave | Boston |
| American Hide and Leather Company Building | 11-17 East St | Boston |
| Faneuil, Peter School | 30 South Russell St | Boston |
| Not Named in Database | 130 Tremont St | Boston |
| Not Named in Database | 12 Bond St | Boston |
| Souther, Henry Row House | 1 H Street Pl | Boston |
| Flour and Grain Exchange Building | 177 Milk St | Boston |
| Larkin, John House | 55-61 Main St | Boston |
| Jenkins, Isaiah House | 31-33 Liberty St | Rockland |
| Not Named in Database | 856 Circuit St | Hanover |
| Not Named in Database | 712 Hanover St | Hanover |
| Bailey, Arthur House | 633 Main St | Hanover |
| Mitchell, Jacob - Turner, Barker House | 2 Brick Kiln Ln | Pembroke |
| Robbins, Anson House | 777 Main St | Norwell |
| Pearce, Richard F. House | 18 Pierce St | Milton |

| HISTORIC SITE NAME | ADDRESS | TOWN NAME |
|---|---|---|
| Not Named in Database | 46-48 Buckley St | Quincy |
| Emery, J. Henry House | 156 Adams St | Quincy |
| Not Named in Database | 16-20 Chestnut St | Quincy |
| Quincy High School | 70 Coddington St | Quincy |
| Not Named in Database | 42 Myrtle St | Weymouth |
| Not Named in Database | 59 Horace St | Boston |
| Schleichey, Carl House | 664 Bennington St | Boston |
| Schanzel, John - Merrill, Georgia House | 72 Temple Ave | Winthrop |
| Cushing, Robert House | 691 Main St | Hingham |
| Not Named in Database | 550 Jerusalem Rd | Cohasset |
| Sylvester, Vera J. House | 182 Pond St | Cohasset |
| Daley, Dennis House | 12 Short St | Cohasset |
| Sandy Beach Bath House | 353 Atlantic Ave | Cohasset |
| Not Named in Database | Rt 116 | Ashfield |
| Kiddie Kamp Gate House | 161 Lakeview St | Sharon |
| Drew, Reuben House | 30 Powder Point Ave | Duxbury |
| Otis, Joseph - Bates, Simeon House | 15 Beaver Dam Rd | Scituate |
| Neponset Valley Parkway - Segment Two | Neponset Valley Pkwy | Milton |
| Plymouth Street Stone Walls | Plymouth St | Middleborough |
| North Scituate Fire Station | 9 Mitchell Ave | Scituate |
| Not Named in Database | 69 Cary Ave | Milton |
| Revere Knitting Mills | 124 Eastern Ave | Malden |
| Wall, John F. Barn | 98 Myrtle St | Norfolk |
| Swan, Gideon R.8 House | 151 Tiffany Rd | Norwell |
| Goodman, Walter G. Double House | 49 Thomas Pk | Boston |
| Cabot Apartments, The | 65 Mount Vernon St | Boston |
| Forest Hills Cemetery - Saint John the Evangelist | 95 Forest Hills Ave | Boston |
| Waidner, William F. - Darline, A. House | 78 Summer St | Natick |
| Peabody, James H. - Webber, G. T. Double House | 19-21 High St | Chelsea |
| Quincy Shore Drive - Segment One | Quincy Shore Dr | Quincy |
| Richmond, Arthur J. House | 52 Brimmer St | Boston |
| Saint Stanislaus Roman Catholic Church Convent | 181 Chestnut St | Chelsea |
| Clapp, Ellery P. House | 29 Cottage St | Sharon |
| Freeman, Winfield Scott House | 33 Harrison St | Duxbury |
| Not Named in Database | 208 Northampton St | Boston |
| Bigelow, Francis Carriage House | 52 Walnut St | Natick |
| Not Named in Database | 72 Chestnut St | Boston |
| Not Named in Database | 39 Irving St | Boston |
| Not Named in Database | 163 Allen St | Braintree |
| Sampson, Martha J. House | 15 May Ave | Braintree |
| Field's Corner Rapid Transit Station | Dexter St | Boston |
| Woodward, Artemas Cabinet and Chair Shop | 8-12 Upham Rd | Medfield |
| Not Named in Database | 97 Hayden Rowe St | Hopkinton |
| Not Named in Database | 55 Ash St | Hopkinton |
| Not Named in Database | 55 Grant St | Marlborough |
| Paul, Capt. Daniel Barn | 41 North Main St | Sherborn |
| Not Named in Database | 310 Central St | Foxborough |
| Inness, George House and Studio | 406 Main St | Medfield |
| Bird, Mary Memorial Fountain | Chestnut St | Walpole |
| Hanks House | 5 Waban St | Wellesley |
| Cashen, Mary House | 1272-1274 High St | Westwood |
| Not Named in Database | 43 Lake Shore Dr | Westwood |
| Weston Scout House | 86 School St | Weston |
| Hollingsworth and Whitney Mill | 36 Pleasant St | Watertown |
| Not Named in Database | 45 Gorham Rd | Belmont |
| Not Named in Database | 40 Waverley St | Belmont |
| Not Named in Database | 24 Spring Hill Rd | Boston |
| Perkins Estate - Gasometer | 450 Warren St | Brookline |
| Not Named in Database | 728 Boylston St | Brookline |
| Washburn, Gardner House | 64 Dudley St | Brookline |
| Not Named in Database | 36 Burroughs St | Boston |
| Latham, Aaron H. House | 44 Allerton St | Brookline |
| Haffenreffer Brewery - Building A | Germania St | Boston |
| Sewall Maternity Building Addition | 55 Dimock St | Boston |
| Not Named in Database | 12 Bourne St | Boston |

| HISTORIC SITE NAME | ADDRESS | TOWN NAME |
|---|---|---|
| Granite Avenue Bridge over Neponset River | Granite Ave | Boston |
| Whittemore, Charles W. House | 9 Whittemore St | Boston |
| Not Named in Database | 23 Warwick St | Boston |
| Not Named in Database | 52 Monadnock St | Boston |
| Columbus Park Building | William J. Day Blvd | Boston |
| Richard, Edith L. Building | 1653-1655 Beacon St | Brookline |
| Reardon, Edmund House | 195 Erie St | Cambridge |
| Dunham, Israel Houses | 1156-1166 Massachusetts Ave | Cambridge |
| Not Named in Database | 20 Little Pond Rd | Belmont |
| Not Named in Database | 108 Hammond St | Boston |
| Park Entrance Land Company | 380 Commonwealth Ave | Boston |
| Not Named in Database | 56 Commonwealth Ave | Boston |
| Not Named in Database | 99 Warren Ave | Boston |
| U. S. Public Health Service Building | 77 Warren St | Boston |
| Not Named in Database | 521 Columbus Ave | Boston |
| James, Benjamin - James, George B. Row House | 304 K St | Boston |
| Wheatland, G. House | 267 Beacon St | Boston |
| Bates, John D. Building | 23-25 Kingston St | Boston |
| Pratt, Caleb House | 35 Walker St | Boston |
| Bethesda Hall - Baker Building | 403-415 West Broadway | Boston |
| Not Named in Database | 192 Foster St | Boston |
| Brown, Amos - Damon, James Town House | 41 High St | Boston |
| Not Named in Database | 18 Parmenter St | Boston |
| Robbins, Nathan Building | 498-500 Commercial St | Boston |
| Not Named in Database | 24 Gardner St | Boston |
| Eells, Edward House | 142-144 Riverside Ave | Medford |
| Kingsley, Edwin S. House | 63 Alden Sq | Bridgewater |
| Pendergrass, Samuel House | 530 South Franklin St | Holbrook |
| Hawes, Arthur A. House | 27 Water St | Holbrook |
| Creek Bridge | Shumatuscacant River | Whitman |
| Old Colony Railroad Central Street Bridge | Central St | Abington |
| Rockland and Abington Street Railway Power House | 56 Charles St | Abington |
| Hatch, Nathan House | 237 Hudson St | Halifax |
| Fuller, Bildad House | 169 Brook St | Plympton |
| Tower, John Herbert House | 384 Market St | Rockland |
| Fogg Conservation Commission Property | Main St | Norwell |
| Quincy First Church of Christ Scientist | 20 Greenleaf St | Quincy |
| Bumpus, Edward A. Monument | 20 Sea St | Quincy |
| Souther Tide Mill Dam | 610 Southern Artery | Quincy |
| Fowls, E. R. Row House | 654 Columbia Rd | Boston |
| Johnson, Samuel W. Three Decker | 1650 Columbia Rd | Boston |
| Diving Barge | 97 East Howard St | Quincy |
| Quigley Park | 25 Essex St | Chelsea |
| Winthrop Yacht Club | 649 Shirley St | Winthrop |
| Lincoln, Martin House | 250-254 North St | Hingham |
| Henry, Harrison House | 236 North Main St | Cohasset |
| Garvey, Thomas R. House | 40 Rustic Dr | Cohasset |
| Tuckerman, J. Willard House | 184 Atlantic Ave | Cohasset |
| Willcutt, J. N. House | 7 Border St | Cohasset |
| Not Named in Database | 32 River Ridge Rd | Wellesley |
| Kingston Powder House | 4 Elm St | Kingston |
| Keeley, Hannah C. House | 4 Maple St | Kingston |
| Cushman, Josiah House | 12 Summer St | Kingston |
| Not Named in Database | 75 Saint George St | Duxbury |
| Lawson Estate Worker Housing | 418 First Parish Rd | Scituate |
| Albert Inn | 13 Beach St | Marshfield |
| Grace Chapel Parsonage | 47 Marginal St | Marshfield |
| Millbrook School - Duxbury District Schoolhouse #7 | 5 West St | Duxbury |
| Berry, Thomas - Corr House | 196 Neponset St | Canton |
| Camp Chappa Challa Cabin | 98 Powder Point Rd | Duxbury |
| Leary, Patrick A. House | 21 Leary St | Wayland |
| Litchfield, Simeon House | 401 Tilden Rd | Scituate |
| Not Named in Database | 29 Columbine Rd | Milton |
| Not Named in Database | 123 Court St | Dedham |
| Goodnow, Francis House | 552 South Franklin St | Holbrook |

| HISTORIC SITE NAME | ADDRESS | TOWN NAME |
|---|---|---|
| Simmons, J. House | 150 Washington St | Norwell |
| Pike, Herbert S. - Neilson, David B. House | 63 South Pleasant St | Sharon |
| Paul, Levi House | 24 Pleasant St | Sharon |
| Forest Hills Cemetery - Forsyth Memorial | 95 Forest Hills Ave | Boston |
| Lawrence, Parker - Newhall, Cheever House | 69 Beacon St | Chelsea |
| Ford, Coleman House | 1056 Main St | Norwell |
| Plimpton, Calvin G. Barn | 79 Plimpton St | Walpole |
| Lord, David D. House | 18 Aldersey St | Somerville |
| Snowdale, Lloyd W. House | 52 Mill Ln | Cohasset |
| Vanerin, Anthony Apartment Building | 68 Seaver St | Boston |
| Not Named in Database | 35 Bowen Ave | Medford |
| Kincaide, Henry L. Block | 1504 Hancock St | Quincy |
| Wheaton, William A. Carriage Factory | 110 Center St | Easton |
| Not Named in Database | 7 Chestnut St | Boston |
| Walnut Park Apartments | 24 Walnut Pk | Boston |
| Pondville Cemetery - Clark, Leonard Curtis Stone | Everett St | Norfolk |
| Standish Burying Ground - Weston, Priscilla Stone | Chestnut St | Duxbury |
| Not Named in Database | 111 Hollingsworth Ave | Braintree |
| Not Named in Database | 353 Commercial St | Braintree |
| Braintree Union Congregational Church | 74 Commercial St | Braintree |
| Thompson, Venus House | 139 Thompson St | Middleborough |
| Not Named in Database | 23 Clark St | Medway |
| Partridge House and Shop | 18 Milford St | Medway |
| Adams, Jonathan House | 241 Main St | Millis |
| Not Named in Database | 132 Marlborough Rd | Southborough |
| Gates, Amos House | 873 Grove St | Framingham |
| Volunteer Monument | West Main St | Marlborough |
| O'Connell, John Shoe Factory Worker Housing | 97 Howe St | Marlborough |
| O'Connell, John Shoe Factory Double Worker Housing | 1 Cottage St | Marlborough |
| Newton, Adonijah House | 540 Farm Rd | Marlborough |
| Evans, Frank J. House | 126 Union St | Mansfield |
| Lothrop, Oliver Burial Yard | Moose Hill St | Sharon |
| Bird, Francis W. House | Mylod St | Walpole |
| Not Named in Database | 179 Winter St | Norwood |
| Randolph First Baptist Church | 520 North Main St | Randolph |
| MacKenzie, Roderick Murdock House | 125 Centre St | Dover |
| Puffer, Robert House | 114 Abbott Rd | Wellesley |
| Not Named in Database | 39 Old Colony Rd | Wellesley |
| Not Named in Database | 18 Crescent St | Wellesley |
| Not Named in Database | 54 Oxford Rd | Westwood |
| Harding and Glidden Photography Studio | 736 High St | Westwood |
| Not Named in Database | 55 Dwight St | Dedham |
| Noble, Archibald House | 232 Bellevue Rd | Watertown |
| Not Named in Database | 69 Somerset Rd | Brookline |
| Not Named in Database | 15 Acron Rd | Brookline |
| Not Named in Database | 584 Eliot St | Milton |
| Not Named in Database | 37 Randolph Ave | Milton |
| Valley Gate | Franklin Park | Boston |
| Brown, L. House | 30 Delle Ave | Boston |
| Not Named in Database | 25 Rockville Pk | Boston |
| Not Named in Database | 91 Blue Hill Ave | Boston |
| Rockdale, The | 18A-B Burney St | Boston |
| Not Named in Database | 114 Brattle St | Cambridge |
| Wallace, E. S. House | 478 Commonwealth Ave | Boston |
| Not Named in Database | 6-24 Allston St | Cambridge |
| Not Named in Database | 116-120 Cherry St | Cambridge |
| Algonquin Club | 217 Commonwealth Ave | Boston |
| Ames, S. T. House | 314 Marlborough St | Boston |
| Not Named in Database | 74 Otis St | Cambridge |
| Not Named in Database | 52 Appleton St | Boston |
| Not Named in Database | 23 Montrose St | Boston |
| Drury, Gardner P. House | 411 Shawmut Ave | Boston |
| Not Named in Database | 446 Shawmut Ave | Boston |
| Not Named in Database | 11A Taylor St | Boston |
| Morey, Edwin House | 338 Beacon St | Boston |

| HISTORIC SITE NAME | ADDRESS | TOWN NAME |
|---|---|---|
| Hammond, John House | 12 Lindall Pl | Boston |
| Hannum, James House | 134 Walnut St | Boston |
| O'Hearn, Patrick Three-Decker House | 75 Adams St | Boston |
| Lawton, Nora Three-Decker House | 118 Adams St | Boston |
| Not Named in Database | 357 Bowdoin St | Boston |
| Our Lady of Perpetual Help Rectory | 1545-1565 Tremont St | Boston |
| Bowdoin Street Subway Station | Cambridge St | Boston |
| Cantwell, Mary J. Three Decker | 15 Sachem St | Boston |
| Baker, D. M. House | 6A-6B Parkman St | Boston |
| Not Named in Database | 34 Clarkson St | Boston |
| Market Forge Company Shed | 452 Second St | Everett |
| Not Named in Database | 2 Medford St | Chelsea |
| First Church of Christ in Pembroke | Center St | Pembroke |
| Not Named in Database | 580 Center St | Hanover |
| Not Named in Database | 144 Water St | Pembroke |
| Adams, Carl G. House | 64-68 Merrymount Rd | Quincy |
| Not Named in Database | 26 Hinston Rd | Weymouth |
| Adams, Gardiner House | 143 Shurtleff St | Chelsea |
| Davis - Sawyer House | 21 Grovers Ave | Winthrop |
| Wilder, Ezra House | 567 Main St | Hingham |
| Brown, Elisha House | 190 South St | Hingham |
| Barry, Francis X. House | 20 Jerusalem Ln | Cohasset |
| Battles, Edward House | 186 South Main St | Cohasset |
| Kent, Isaac Barn | 46 Summer St | Cohasset |
| Not Named in Database | 112 Elm St | Kingston |
| Bradford, William House | 106 Main St | Kingston |
| Draper Brothers Textile Company Storage Sheds | 28 Draper Ln | Canton |
| Untitled Mosaic | Harvard St | Brookline |
| Church Square Veteran's Flagpole | Church Sq | Franklin |
| Horizon Sculpture | South St | Waltham |
| Not Named in Database | 812 Bedford St | East Bridgewater |
| Kaplan, Jacob House | 65 Craig St | Milton |
| Not Named in Database | 18 Taff Rd | Milton |
| Not Named in Database | 25-27 Austin St | Milton |
| Nelson, Carl E. House | 15 Haystack Ln | Cohasset |
| Not Named in Database | 158 Union St | Randolph |
| Not Named in Database | 146 North Main St | Sharon |
| Not Named in Database | 18 Gates St | Boston |
| Not Named in Database | 300 Savin Hill Ave | Boston |
| Baylies, Edmund - Fray, Dr. F. H. House | 71 Mount Vernon St | Boston |
| Msgr. Ryan Memorial Roman Catholic High School | 244 Boston St | Boston |
| Central Fire Station | 20 Stone St | Walpole |
| Wilkinson, John H. House | 8 High St | Chelsea |
| Not Named in Database | 111 Peach St | Walpole |
| Mattapan Veterans Memorial Monument | Blue Hills Pkwy | Boston |
| Henry, Robert W. House | 50 Lantern Ln | Cohasset |
| Palmer, Margaret A. - Gately, John House | 48 Hubbard St | Malden |
| Smith, John H. House | 176 Main St | Easton |
| Not Named in Database | McGrath Hwy | Somerville |
| Not Named in Database | 15 Maple Ave | Sudbury |
| Christian Science Center Plaza Children's Fountain | Huntington Ave | Boston |
| Not Named in Database | 52 Cedar Lane Way | Boston |
| Not Named in Database | 70 Chestnut St | Boston |
| Men of Kent Cemetery - Otis, Hannah Marker | Meeting House Ln | Scituate |
| O'Neil Dairy Farm Barn | 144 Winter St | Duxbury |
| Griffin, Frederic F. Wagon House | 105 Bay Rd | Easton |
| Richter, Louis T. House | 164 Everett St | Middleborough |
| Not Named in Database | 6 Norfolk St | Medway |
| Millis Town Pound | Farm St | Millis |
| Norfolk Grange Hall | 28 Rockwood Rd | Norfolk |
| Not Named in Database | 80 Main St | Hopkinton |
| Perkins, Josephine Choate Garage and Hen House | 18 Lovers Ln | Southborough |
| Casty House | 46 Singletary Ln | Framingham |
| Marlborough Masonic Lodge | 208 Main St | Marlborough |
| Not Named in Database | 618 Edmands Rd | Framingham |

| HISTORIC SITE NAME | ADDRESS | TOWN NAME |
|---|---|---|
| Natick Office Park Building | 160 Speen St | Framingham |
| Medfield State Hospital - Male Employees Home | 45 Hospital Rd | Medfield |
| Sanger, Samuel - Reed, Asa House | 127 North Main St | Sherborn |
| Medfield State Hospital - Ward E-1 | 45 Hospital Rd | Medfield |
| Crowell, Alfred House | 39 West Central St | Natick |
| Boyden House | 1876 Washington St | Walpole |
| Johnson's Tavern - Stone, Dr. D. House | 109 North Main St | Sharon |
| American Legion Memorial | Washington St | Norwood |
| Ames, Frederick Lothrop Estate Gate Lodge | 135 Elm St | Easton |
| Boston and Canton Cotton Mill - Neponset Cotton Company | 59 Walpole St | Canton |
| Not Named in Database | 31 Centre St | Dover |
| Not Named in Database | 102 Abbott Rd | Wellesley |
| Not Named in Database | 5 Lanark Rd | Wellesley |
| Not Named in Database | 122 Cliff Rd | Wellesley |
| Cherry, Charles House | 130 Waverley St | Belmont |
| McCue, Thomas House | 42 Ackers Ave | Brookline |
| Ladd, Eugene House | 452 Chestnut Hill Ave | Brookline |
| Stoddard, Bela House | 30-32 Webster Pl | Brookline |
| Winthrop, Robert G. Elementary School | 599 Brookline Ave | Brookline |
| Clapp, Lewis J. House | 996 Canton Ave | Milton |
| Not Named in Database | 165 Wachusett St | Boston |
| Saint Mary of the Hills Parochial School | 250 Brook Rd | Milton |
| Hughes, Sarah Forbes House | 144 Randolph Ave | Milton |
| Cose House | 69-71 Athol St | Boston |
| Revere, Paul Pottery Guild Works | 80 Nottinghill Rd | Boston |
| Not Named in Database | 9 Highland St | Boston |
| Not Named in Database | 25-27 Forest St | Boston |
| Not Named in Database | 14 Dawson St | Boston |
| Not Named in Database | 14-16 Marion Rd | Belmont |
| Merrill, Charles E. Building | 1617-1621 Beacon St | Brookline |
| Johnston, George Building | 1146 Beacon St | Brookline |
| McBurney, James House | 142-144 Pleasant St | Brookline |
| S. A. E. Club | 60 Kennedy St | Cambridge |
| Not Named in Database | 10-12 Farwell Pl | Cambridge |
| Rollins, John House | 16 Garfield St | Cambridge |
| Melledge, James P. House | 335 Harvard St | Cambridge |
| Not Named in Database | 30 Francis Ave | Cambridge |
| Merrill, L. M. House | 351 Commonwealth Ave | Boston |
| Erskine, John House | 165 Commonwealth Ave | Boston |
| Ratcliffe, William House | 32 Rockland St | Boston |
| Not Named in Database | 12 Westwood Rd | Somerville |
| Reed, Nathan H. House | 35 Pearl St | Somerville |
| Not Named in Database | 46 Medford St | Somerville |
| Buffam, Thomas J. House | 75 Florence St | Somerville |
| York Realty Company Freight Terminal | 156 Kneeland St | Boston |
| Babcock, Fanny F. House | 11 Waltham St | Boston |
| Thompson's Spa | 9 West St | Boston |
| Not Named in Database | 27 Sanford St | Boston |
| Cobb Lime Company Row House | 768 East Broadway | Boston |
| Boston Engine #14 Fire House | 25 Centre St | Boston |
| Hano, Samuel Company Worker Housing | 49-51 Hano St | Boston |
| Diamond, A. Apartment Building | 440-444 Hanover St | Boston |
| Siegel, Peter B. House | 11 Snow Hill St | Boston |
| Not Named in Database | 4 Harris Ave | Boston |
| Lung, W. S. Company - Low Bun Fong Restaurant | 28-32 Harrison Ave | Boston |
| United States Post Office - Everett Branch | 391 Broadway | Everett |
| Conant House | Pleasant St | Bridgewater |
| Whitman Town Park - Swimming Pool | 0 Hayden Ave | Whitman |
| Reed, Samuel House | 80 Market St | Rockland |
| Estes, E. House | 523 Market St | Rockland |
| Broadway Bridge over Indian Head River | Broadway | Hanover |
| Jacobs, Joshua Farm | 4 Jacobs Ln | Norwell |
| Sylvester, Thomas House | 772 Main St | Norwell |
| Jewell, David L. House | 48 Grandview Ave | Quincy |
| Not Named in Database | 90 High St | Weymouth |

| HISTORIC SITE NAME | ADDRESS | TOWN NAME |
|---|---|---|
| Not Named in Database | 1 Pembroke St | Chelsea |
| Vanderhoof, Albert House | 319 Winthrop St | Winthrop |
| Not Named in Database | 4 Sunset Ave | Hull |
| Sencabaugh, Albert M. House | 548 Jerusalem Rd | Cohasset |
| Howard, J. House | 34 Summer St | Cohasset |
| Donovan, John House | 58 Margin St | Cohasset |
| Charlestown Navy Yard - Timber - Wet Dock Sites | Navy Yard | Boston |
| Charlestown Navy Yard - Fourth Street | Navy Yard | Boston |
| Drew, Seth House | 88 Summer St | Kingston |
| Not Named in Database | 15 Reed St | Kingston |
| Not Named in Database | 20 Lawson Rd | Scituate |
| Pratt, Frederick S. House | 326 Powder Point Ave | Duxbury |
| Conti, Frank Lawrence Jr. House | 359 South Franklin St | Holbrook |
| Not Named in Database | 67 Union St | Randolph |
| Barstow, M. H. House | 81 Old Harbor St | Boston |
| Not Named in Database | 12 Mill St | Boston |
| Charles River Reservation - Leo Birmingham Parkway | Leo Birmingham Pkwy | Boston |
| Camp Gannett Cabin | 174 Lakeview St | Sharon |
| Flaherty, Peter House | 10 Chestnut St | Sharon |
| Soldiers' Home Laundry | 88 Crest Ave | Chelsea |
| Bowker, Horatio Nelson House | 465 Main St | Norwell |
| Luckey, Douglas B. House | 11 Schofield Rd | Cohasset |
| Sewall, Thomas Robie - Buckingham, Mary Hyde House | 98 Chestnut St | Boston |
| Balch, Joseph - Harwood, Bartlett House | 21 Lime St | Boston |
| Gray, Edward House | 44 Duck Hill Rd | Duxbury |
| Anderson, Carl House | 26 Linden St | Easton |
| Pondville Cemetery - North Cemetery Sign | Everett St | Norfolk |
| Sullivan, Mary Three-Decker | 52 Francis St | Boston |
| Not Named in Database | 40 Pine Rd | Brookline |
| Stern, Major L. House | 107 Shaw Rd | Brookline |
| Pease, Robert G. House | 79 Randolph Rd | Brookline |
| G & S Investment Company Apartment Building | 98-116 Sewall Ave | Brookline |
| Horrax, Dr. Gilbert House | 30 Cedar Rd | Brookline |
| Silverman, Maurice House | 100 Woodcliff Rd | Brookline |
| Not Named in Database | 39 Winter St | Arlington |
| McCafferty, M. H. Double House | 91-93 Medford St | Arlington |
| Luce, Judge Enos T. House | 841-845 Main St | Waltham |
| Waltham Theatre | 406-412 Moody St | Waltham |
| Not Named in Database | 148 Tremont St | Newton |
| Tucker, Charles O. House | 11 Church St | Newton |
| Crosby, George W. House | 8 Eldredge St | Newton |
| Follett, William J. House | 34 Eldredge St | Newton |
| Coombs, Theophilus C. House | 17 Oakland St | Newton |
| Jenks, Joseph W. House | 238 Nevada St | Newton |
| Grant, John House | 272 Nevada St | Newton |
| Dalton, Thomas House | 102 Bridge St | Newton |
| Viles, Charles L. House | 24-26 Beech St | Newton |
| Not Named in Database | 255 Adams St | Newton |
| Ober,J. Foster House | 32 Elm St | Newton |
| Stratton, Moses B. - Ames, Fisher House | 95 Temple St | Newton |
| Spencer, Gardner W. House | 201 Auburndale Ave | Newton |
| Lasell Junior College - Buildings and Grounds Hs | 45 Myrtle Ave | Newton |
| Not Named in Database | 9-11 Proctor St | Newton |
| Cheney, William House | 364 Cabot St | Newton |
| Ross, Henry F. - Cheney, Charles F. House | 406 Walnut St | Newton |
| Noyes, Edward House | 123 Sumner St | Newton |
| Forbush, Frank House | 70 Sumner St | Newton |
| Cobb, Henry E. House | 43 Harrison St | Newton |
| Towne, William H. House | 600 California St | Newton |
| Saint Jean's Rectory | 245-251 Watertown St | Newton |
| Benson, Dorothy M. House | 538 Chestnut St | Newton |
| Strong, William C. House | 47 Windsor Rd | Newton |
| Not Named in Database | 19 Fairfax St | Newton |
| Bacon, J. Henry - Graves, Avalon House | 342 Otis St | Newton |
| Not Named in Database | 926-928 Chestnut St | Newton |

| HISTORIC SITE NAME | ADDRESS | TOWN NAME |
|---|---|---|
| Not Named in Database | 50-52 Westchester Rd | Newton |
| Cook, Aaron R. House | 89 Erie Ave | Newton |
| Stuart Block | 1261-1269 Centre St | Newton |
| Not Named in Database | 116 Mandalay Rd | Newton |
| Lemon, Henry House | 123 Charlesbank Rd | Newton |
| Lowell, Charles W. House | 2-4 Lowell Ave | Newton |
| Not Named in Database | 11 Converse Ave | Newton |
| Not Named in Database | 32 Park Ln | Newton |
| Not Named in Database | 28 Colonial Ave | Newton |
| Not Named in Database | 50-52 Prescott St | Newton |
| Not Named in Database | 64 Bontempo Rd | Newton |
| Not Named in Database | 17 Walsh Rd | Newton |
| Not Named in Database | 191 Wiswall Rd | Newton |
| Not Named in Database | 42 Truman Rd | Newton |
| Not Named in Database | 99 Truman Rd | Newton |
| Not Named in Database | 25 Mary Ellen Rd | Newton |
| Not Named in Database | 31 Mary Ellen Rd | Newton |
| Not Named in Database | 21 Roland St | Newton |
| Crocker, Mable House | 21 Newtonville Ave | Newton |
| Old Shepard Farm | 1832 Washington St | Newton |
| Trowbridg, Asa Richards House | 9 Crescent Ave | Newton |
| Not Named in Database | 51 Plainfield St | Newton |
| Not Named in Database | 11 Sheffield Rd | Newton |
| Not Named in Database | 43 Brookdale Rd | Newton |
| Not Named in Database | 28 Dyer Ave | Milton |
| Not Named in Database | 65 Houston Ave | Milton |
| Not Named in Database | 47 Warren Ave | Milton |
| Not Named in Database | 32 Audubon Rd | Milton |
| Governor Shirley Square Community Garden | 405 Dudley St | Boston |
| Not Named in Database | 8 Park Street Ct | Medford |
| Mount Auburn Cemetery - Holmes, Dr. Oliver Wendell Sr. Monument | 580 Mount Auburn St | Watertown |
| MCI Framingham - Algonquin Cottage | 26 Loring Dr | Framingham |
| MCI Framingham - Retention Pond | 26 Loring Dr | Framingham |
| O'Neill, Francis House | 15 Kahler Ave | Milton |
| Saint Raphael's Roman Catholic Church Parish Hall | 510 High St | Medford |
| Not Named in Database | 22 Chiswick Rd | Boston |
| Not Named in Database | 92 Garden St | Milton |
| Not Named in Database | 15 Rowe St | Milton |
| Fiske, Walter W. and Bessie House | 113 Gilson Rd | Scituate |
| Old Fort House - Indian Fort House | 21 Lincoln St | Hingham |
| Beatteay, Edward Jr. and Sarah Emeline Kimball House | 11 Carolina St | Medford |
| Bailey, George P. House | 279 School St | Mansfield |
| Cardinal Cushing Center - Statue of Saint Mary | Washington St | Hanover |
| Austin, Kiameche and Mary House | 67 Doublet Hill Rd | Weston |
| Neagle, David and Mary E. O'Donnell House | 3 Staniford St | Newton |
| Island Grove Park - Central Burying Ground | Park Ave | Abington |
| Island Grove Park - Footpaths | Park Ave | Abington |
| Boston Children's Hospital - Karp Family Research Laboratory Building | 1 Blackfan Circ | Boston |
| Boston Children's Hospital - Radiology and Surgery Expansion Pavilion | 300 Longwood Ave | Boston |
| Not Named in Database | 10 Webster Ave | Boston |
| Chapman - Strangman Building | 99 Adams St | Milton |
| Not Named in Database | 119 Old St | Randolph |
| Not Named in Database | 33 Connolly St | Randolph |
| Not Named in Database | 325-327 Canton St | Randolph |
| Not Named in Database | 20 Sunset Dr | Randolph |
| Not Named in Database | 1 Ridley Rd | Randolph |
| Not Named in Database | 41 Charlotte St | Boston |
| Bradley, Ira and Marietta R. Bailey House | 368 Pleasant St | Malden |
| Grimes, Charles - Grenham, Isabella House | 38 Ames Ave | Canton |
| Monatiquot Rubber Works Mill No. 3 - Milling, Washing and Storage Building | 0 Hancock St | Braintree |
| Paul Dudley Milestones on the Road to Dedham: 3-Mile Marker | Centre St | Boston |
| Swift, Benjamin House | 103 Maple St | Milton |

| HISTORIC SITE NAME | ADDRESS | TOWN NAME |
|---|---|---|
| Miller, William B. House | 25 Adams St | Brookline |
| Leonard - Gridley Burial Ground | Kinsley Pl | Canton |
| Pray, Bessie M. House | 50 Stedman St | Brookline |
| Jones, Arthur R. Garage | 2 Gardner Rd | Brookline |
| Anderson, Andrew House | 118 Center St | Easton |
| Lyons, J. House | 34 Day St | Easton |
| Not Named in Database | 35 Spooner St | Easton |
| Theall, Delbert and Charlotte House | 235 South Ave | Weston |
| Not Named in Database | 83 Governors Rd | Milton |
| Hoyes, H. A. - Clark, Daniel Double House | 5-7 Tupelo St | Boston |
| Sullivan, James House | 13 Saint James St | Boston |
| Field, D. W. Park - Bath House Foundation | Field, D. W. Park | Brockton |
| Field, D. W. Park - Restroom Facility | Field, D. W. Park | Brockton |
| Keith, Eldon B. House | 36 South St | Brockton |
| Field, D. W. Golf Course Clubhouse | Oak St | Brockton |
| U. S. Post Office - Brockton Branch, Old | 43 Crescent St | Brockton |
| Montello Pool and Bath House | North Montello St | Brockton |
| Brockton VA Hospital - Attendants' Quarters | 940 Belmont St | Brockton |
| Simmons, Hiram T. House | 67 West St | Franklin |
| Morse, H. S. House | 282 Main St | Franklin |
| Not Named in Database | 56 Pleasant St | Hopkinton |
| Not Named in Database | 75 Southville Rd | Southborough |
| Brigham, Uriah and John Gott House | 320 South St | Marlborough |
| Gaston House | 150 Singletary Ln | Framingham |
| Barber, Curtis H. Straw Bonnet Manufacturing Shop - Nutting, Wallace Factory | 46 Park St | Framingham |
| Trowbridge, The | 56-68 Hollis St | Framingham |
| Dessau, Morland M. House | 26 Freeman St | Framingham |
| Hunnewell Farm - Hunnewell Estate | 901 Washington St | Wellesley |
| Not Named in Database | 102 Common St | Walpole |
| Not Named in Database | 835 East St | Walpole |
| Esty Burial Ground | East Foxboro St | Sharon |
| Norfolk and Bristol Turnpike Bridge | Washington St | Walpole |
| Hoyle, Raphael - Everett, Willard House | 76 Hoyle St | Norwood |
| Poule House | 269 Foundry St | Easton |
| Ewell, Dexter House | 33 Pine St | Easton |
| Coulter, George E. House | 428 Washington St | Wellesley |
| Fuller, Alvin Barn | 94 Great Plain Ave | Wellesley |
| Hunter, W. L. House | 38 Livermore Rd | Wellesley |
| Lawrence House | 44 Deerfield St | Westwood |
| Not Named in Database | 56 Highland St | Dedham |
| Lewenberg, Solomon J. Junior High School | 20 Outlook Rd | Boston |
| LaRosa's Market | 118-120 Willow St | Waltham |
| Stark, Robert M. House | 176 Main St | Waltham |
| Not Named in Database | 24 Cutter St | Belmont |
| Ver Planck, E. D. House | 115 Dean Rd | Brookline |
| DeMerritte House | 111 Holland Rd | Brookline |
| Hyde Park Pumping Station | 761 Hyde Park Ave | Boston |
| Not Named in Database | 16-18 Yale Terr | Boston |
| Bloom House | 28 Buckminster Rd | Brookline |
| Blue Hills Reservation Parkways - Unquity Road | Unquity Rd | Milton |
| Tucker Elementary School | 187 Blue Hills Pkwy | Milton |
| Canton Avenue Stone Wall | 476-535 Canton Ave | Milton |
| Vose, Isaac House | 378 Canton Ave | Milton |
| Not Named in Database | 244 Adams St | Milton |
| New England Hospital for Women and Children | 55 Dimock St | Boston |
| Not Named in Database | 54 Richview St | Boston |
| Strathmore Court Apartments | 48-52 Strathmore Rd | Boston |
| Not Named in Database | 73 Windsor St | Boston |
| Not Named in Database | 54 Neponset Ave | Boston |
| Funderburk and Mitchell Auto Company | 882 Commonwealth Ave | Brookline |
| Newhall, C. Building | 1200 Beacon St | Brookline |
| Lathrop, John C. House | 87 Colchester St | Brookline |
| Claverly Hall | 63 Mount Auburn St | Cambridge |
| Dexter, Wirt House | 393 Commonwealth Ave | Boston |

| HISTORIC SITE NAME | ADDRESS | TOWN NAME |
|---|---|---|
| Wheatland, George House | 373 Marlborough St | Boston |
| Galvin, James J. Three-Family House | 61 Saint Germain St | Boston |
| Not Named in Database | 16 Worcester Sq | Boston |
| Bailey House | 77 Perkins St | Somerville |
| Not Named in Database | 90 Waltham St | Boston |
| Not Named in Database | 61 Dwight St | Boston |
| Not Named in Database | 21 Lawrence St | Boston |
| Not Named in Database | 100-112 Shawmut Ave | Boston |
| Not Named in Database | 556 Columbus Ave | Boston |
| New England Telephone and Telegraph Company | 13-21 Oxford St | Boston |
| Not Named in Database | 92 Mount Vernon St | Boston |
| Wigglesworth Building | 89-93 Franklin St | Boston |
| Rogers, Charles O. Building | 289-291 Devonshire St | Boston |
| Not Named in Database | 13 Bowdoin Ave | Boston |
| New England Telephone and Telegraph Company | 65 Cambridge St | Boston |
| Federal Reserve Bank Building | 27-47 Oliver St | Boston |
| Not Named in Database | 62 Aldie St | Boston |
| Not Named in Database | 93 Centre St | Boston |
| Not Named in Database | 140 Trenton St | Boston |
| South Malden Engine House | 537 Second St | Everett |
| Hotchkiss, Robert E. House | 534 Broadway | Everett |
| Henderson Brothers House | 78 Cottage St | Everett |
| Peerless Theatre | 82 Railroad St | Abington |
| United Cape Cod Cranberry Company Main Building | 1011 Main St | Hanson |
| Not Named in Database | 190 Winter St | Hanover |
| Bates, Lorenzo T. House | 706 State St | Hanson |
| Curtis School | 848 Main St | Hanover |
| Not Named in Database | 151 Washington St | Pembroke |
| South Junior High School | 444 Granite St | Quincy |
| Jones - Tuck Monument | 20 Sea St | Quincy |
| American Finish and Chemical Company Shed | 960 Broadway | Chelsea |
| Not Named in Database | 58 Hersey St | Hingham |
| Cappuccio, M. J. House | 30 Norfolk Rd | Cohasset |
| Ether Monument | Boston Public Garden | Boston |
| Charlestown Navy Yard - Granite Boundary Wall | Navy Yard | Boston |
| Watertown Arsenal - Sign Post | Talcott Ave | Watertown |
| Delano, Asa Sampson House | 1174 Tremont St | Duxbury |
| Men of Kent Cemetery | Meeting House Ln | Scituate |
| Not Named in Database | 83 Gurnet Rd | Duxbury |
| Loker, Granville House | 72 East Plain St | Wayland |
| Pegasus - Birth of Muses Relief | South St | Waltham |
| Not Named in Database | 3 Fieldstone Rd | Milton |
| Turner, Richard G. House | 6 Holly Ln | Cohasset |
| Moulton, Emma House | 27 Brook Hill Rd | Milton |
| Not Named in Database | Rt 495 | Raynham |
| Not Named in Database | 202 Union St | Randolph |
| Not Named in Database | 70 G St | Boston |
| Boston Consumptives Hospital Building | 249 River St | Boston |
| Savin Hill Beach - Malibu Beach Bath House | Morrissey Blvd | Boston |
| Henshaw, Richard W. House | 85 Revere St | Boston |
| Howe, Ann J. and Eliza House | 103 Mount Vernon St | Boston |
| Constable, J. Metcalf House | 72 Richmond St | Boston |
| Melbourne Apartments, The | 1A Buswell St | Boston |
| Davenport, Oliver B. House | 39 North Main St | Natick |
| Quincy Shore Drive - Segment One Median | Quincy Shore Dr | Quincy |
| Lewis, Andrew R. House | 773 Broadway | Somerville |
| Tripp, George H. House | 7 Clarendon Ave | Somerville |
| Mullay, John - Mullay, Thomas Double House | 37-39 Myrtle St | Somerville |
| Zweireiltes, John House | 10 Henderson St | Somerville |
| Jonathan Belcher Milestones on the Lower Road: 7-Mile Marker | 1035 Adams St | Boston |
| Donovan, Frank House | 55 Pond St | Cohasset |
| Not Named in Database | 27-29 Golden Ave | Medford |
| Sun Oil Gas Station | 59 School St | Quincy |
| Brown, William E. House | 6-8 Mechanic St | Quincy |
| Goward, Edwin Talbot - Coleman House | 27 Barrows St | Easton |

| HISTORIC SITE NAME | ADDRESS | TOWN NAME |
|---|---|---|
| Not Named in Database | 48 Garden St | Boston |
| Martins, Mario M. House | 72 Main St | Plympton |
| Ames Shovel and Tool Company Tenement #6 | 1 North Main St | Easton |
| Almont, The | 1439-1443 Blue Hill Ave | Boston |
| Not Named in Database | 540 Commercial St | Boston |
| Not Named in Database | 116 Shaw St | Braintree |
| West Medway Methodist Episcopal Church | 37 Cottage St | Medway |
| Wrentham State School Employee Housing 7 | Bryant Ave | Wrentham |
| King, Thomas House | 43 Frairy St | Medfield |
| Morse, William Aldrich House | 15 Ash St | Hopkinton |
| Fay School Admissions Office Garage | 31 Main St | Southborough |
| Ellis House | 21 East Main St | Southborough |
| Atwell, E. Barn | 152R Edmands Rd | Framingham |
| Boyd - Bennett House | 85 Maple St | Marlborough |
| Stetson, Dea. William House | 60 East Main St | Marlborough |
| Lake Cochituate Dam | Rt 27 | Framingham |
| Assington | 172 Forest St | Sherborn |
| Perry, Charles W. House | 1 High St | Natick |
| NRDEC Building #15 - Enlisted Men's Barracks | First Ave | Natick |
| Goodenow, Isaac House | 51 Marion St | Natick |
| Gay House | 246 Pleasant St | Norwood |
| Knitted Mattress Company | 105 Chapman St | Canton |
| Not Named in Database | 72 Haven St | Dover |
| Dover Town Pound | Dedham St | Dover |
| Westwood Police Station | 590 High St | Westwood |
| Not Named in Database | 217 Washington St | Westwood |
| Not Named in Database | 385 East St | Westwood |
| Not Named in Database | 14 Metcalf Ln | Dedham |
| Not Named in Database | 37 Vincent Ave | Belmont |
| Clarke, Henry House | 105 Garfield St | Watertown |
| Tucker, Timothy II House | 771 Brush Hill Rd | Milton |
| Howard, William S. House | 364 Harvard St | Brookline |
| Not Named in Database | 18-32 Brighton Ave | Boston |
| Nash, F. O. House | 27 Dawes St | Boston |
| Not Named in Database | 15 Warwick St | Boston |
| Not Named in Database | 3 Murray Ave | Boston |
| Hammond - Childs House | 366-372 Neponset Ave | Boston |
| Not Named in Database | 58 Lane Pk | Boston |
| Whitely, Hiram House | 17 Bigelow St | Cambridge |
| Mission Roman Catholic Church Rectory & Guild Hall | 1545-1565 Tremont St | Boston |
| Gilligan, James T. Town House | 109 Hemenway St | Boston |
| Caton, Asa House | 337 Commonwealth Ave | Boston |
| Gerrish, Hiram House | 351 Marlborough St | Boston |
| Whitney, David House | 68 Commonwealth Ave | Boston |
| Tobey, James House | 119 Marlborough St | Boston |
| Chatham Hotel | 68 West Concord St | Boston |
| Blakemore, William B. Apartment House | 46-82 South Huntington Ave | Boston |
| Standish, James House | 279 Dartmouth St | Boston |
| Not Named in Database | 212-214 Shawmut Ave | Boston |
| Pope, Fred House | 321 Beacon St | Boston |
| Not Named in Database | 86-88 Walnut St | Boston |
| Not Named in Database | 19-21 Marion St | Boston |
| Not Named in Database | 104-106 Winthrop St | Boston |
| Not Named in Database | 40 Concord Sq | Boston |
| Boston District #1 Police Station | 40 New Sudbury St | Boston |
| Rand, William S. House | 218 Newbury St | Boston |
| Washington Street Subway Station | Washington St | Boston |
| Whiting, Nathaniel Building | 127-133 Oliver St | Boston |
| Not Named in Database | 85 Purchase St | Boston |
| Not Named in Database | 98 Trenton St | Boston |
| Not Named in Database | 4 Greenough Ave | Boston |
| Not Named in Database | 239 Harrison Ave | Boston |
| Leach, Philander House | 206 Elm St | Bridgewater |
| Bridgewater Iron Mfg. Company Worker Housing | 12 Highland Terr | Bridgewater |
| Hobart, Hon. Aaron House | 175 Central St | East Bridgewater |

| HISTORIC SITE NAME | ADDRESS | TOWN NAME |
|---|---|---|
| Edwards, Stephen Harry House | 1055 South Franklin St | Holbrook |
| Olsen, Otto W. House | 47 Maplewood Ave | Holbrook |
| West Box Factory Worker Housing | Washington St | Pembroke |
| Torrey, James - Norwell, Henry House | 166 Norwell Ave | Norwell |
| Jacoby, Asher House | 46 Belcher Cir | Milton |
| Adams Shore Evangelical Church | 175 Albatross Rd | Quincy |
| Moxon, Stephen O. House | 47 Billings St | Quincy |
| Asbestos Facility | 97 East Howard St | Quincy |
| Tirrell, Noah House | 191-193 Middle St | Weymouth |
| Fort Strong - Mine Casemate | Long Island | Boston |
| Not Named in Database | 68 Eutaw St | Boston |
| Slotnick, Samuel Building | 167 Shurtleff St | Chelsea |
| Not Named in Database | 91-93 Triton Ave | Winthrop |
| Not Named in Database | 62 Hersey St | Hingham |
| Evangelical Congregational Church of Hingham | 378 Main St | Hingham |
| Not Named in Database | 118 Cadish Ave | Hull |
| Bates, William H. House | 429 King St | Cohasset |
| Martin, William F. House | 11 Oak St | Cohasset |
| Charlestown Navy Yard - Portal Crane 65 | Navy Yard | Boston |
| Washburn, Waldo House | 260 Main St | Kingston |
| Not Named in Database | 20 Green St | Kingston |
| Drew, Charles House | 685 Washington St | Duxbury |
| Not Named in Database | 1 Ford Pl | Scituate |
| Webster, Daniel Home Marker | Webster St | Marshfield |
| Duffy, Margaret E. House | 70 Soule Ave | Duxbury |
| Not Named in Database | 18 Mitchell Ave | Scituate |
| Goyette, Robert A. House | 397 Beechwood St | Cohasset |
| Heard, Martha House | 114 Lafayette St | Randolph |
| McCarthy - Clark House | 356 East Eighth St | Boston |
| Not Named in Database | 5 Everett St | Boston |
| Not Named in Database | 247 Savin Hill Ave | Boston |
| Pratt, Edward E. - Sohier, William D. House | 79 Charles St | Boston |
| South Boston Boat Clubs Granite Retaining Wall | William J. Day Blvd | Boston |
| Donahue, Thomas - Daniher, William H. Three Decker | 73 South Main St | Natick |
| Curtis, Peleg House | 93 South St | Norwell |
| Randall, Samuel II House | 107 Main St | Norwell |
| Foye, S. House | 11 Franklin St | Weymouth |
| Mount Hope Cemetery Flag Pole | 355 Walk Hill St | Boston |
| Not Named in Database | 16-18 Malvern Terr | Medford |
| Young Men's Hebrew Association | 139 School St | Quincy |
| Milton Academy - Saltonstall, Caroline Girls' Gym | 385 Randolph Ave | Milton |
| Alger, Caroline J. House | 66 Center St | Easton |
| Not Named in Database | 26 Chestnut St | Boston |
| Fore River Shipyard - Welding Platen #5 | 97 East Howard St | Braintree |
| Hager, Ebenezer Mill Pond | Boston Post Rd | Marlborough |
| Not Named in Database | 423 South St | Holliston |
| Ray, Joseph G. House | 40 Dean Ave | Franklin |
| Mann House | 200 Main St | Medway |
| Hevon House | 186 Main St | Medway |
| Kimball, Wales M. House | 3 Winthrop St | Medway |
| Walker, Dean - Mason, Orion House | 86 Village St | Medway |
| Wrentham State School Cemetery | Emerald St | Wrentham |
| Millis Company Worker Housing | 37 Lavender St | Millis |
| Hopkinton High School | 85 Main St | Hopkinton |
| Horan, John House | 10 Cedar St | Hopkinton |
| Not Named in Database | 2 Howes Ct | Southborough |
| Shapiro House | 221 Winch St | Framingham |
| Warner, Josephine House | 75 West Main St | Marlborough |
| Monument Square | Monument Sq | Marlborough |
| Not Named in Database | 141 Howe St | Marlborough |
| West, William House | 227 Washington St | Holliston |
| Mellon, William H. House | 848 Central St | Framingham |
| Gleason, Edward A. House | 24 Hayes St | Framingham |
| Natick Army National Guard Armory - Magazine C | 143 Speen St | Natick |
| Not Named in Database | 150R Common St | Walpole |

| HISTORIC SITE NAME | ADDRESS | TOWN NAME |
|---|---|---|
| Borderland State Park - Agricultural Fields | Borderland State Pk | Easton |
| Not Named in Database | 63 Centre St | Dover |
| Lincoln, John L. House | 130 Washington St | Wellesley |
| Bright, Jonathan Elementary School | 280 Grove St | Waltham |
| Bailey Barn - Bailey Dye Works | 30 Washburn St | Watertown |
| Chestnut Hill Benevolent Sanatorium Potting Shed | 910 Boylston St | Brookline |
| Green, Benjamin House | 60 Beech Rd | Brookline |
| Strong, William B. House | 219 Gardner Rd | Brookline |
| Flood, T. J. House | 5 Irving St | Brookline |
| Koch, John House | 300-302 Washington St | Brookline |
| Not Named in Database | 339 Hillside St | Milton |
| Not Named in Database | 52 Hawthorne Rd | Milton |
| Whitney, Jessie Perkins House | 8 Lancaster Ln | Milton |
| Clark's Tavern | 1183 Randolph Ave | Milton |
| Blue Hills Reservation Culvert System | Blue Hills Reserv | Quincy |
| Swift, Capt. John Hat Shop | 98 Adams St | Milton |
| Watson Gardner's Cottage | 211 Centre St | Milton |
| Small, Abel C. - Wallace, William H. Row House | 29 Delle Ave | Boston |
| Not Named in Database | 14 Moreland St | Boston |
| Abbott, W. Herbert, Inc. Building | 1-5 Channel Center St | Boston |
| Colpitts, F. H. House | 55 Brooksdale Rd | Boston |
| Not Named in Database | 8 Westford St | Boston |
| First Presbyterian Church of East Boston | 130 London St | Boston |
| O'Hearn, Patrick Three-Decker | 120 Stoughton St | Boston |
| McCarthy, John H. and Hattie Downer House | 124 Winthrop Rd | Brookline |
| Kaffenburgh, Issac - Davidson, J. H. House | 50 Naples Rd | Brookline |
| Not Named in Database | 163-173 Amory St | Brookline |
| Snow, Simeon House | 7 Bigelow St | Cambridge |
| Not Named in Database | 19 Gray Gardens East | Cambridge |
| Shaw, Edward L. House | 30 Agassiz St | Cambridge |
| Not Named in Database | 12 Shady Hill Sq | Cambridge |
| Not Named in Database | 19 Braddock Pk | Boston |
| Not Named in Database | 30 Worcester Sq | Boston |
| Hotel Saint James | 27 East Newton St | Boston |
| Not Named in Database | 68 Montgomery St | Boston |
| Wheeler, Morris Apartment House | 73 South Huntington Ave | Boston |
| Robbins, Royal E. Stable | 31-33 Stanhope St | Boston |
| Not Named in Database | 52 Plympton St | Boston |
| Boston Army Supply Base - Building 32 | 12 Channel St | Boston |
| Boston Dispensary Tunnel to Pratt Hospital | 38 Bennet St | Boston |
| Arnold, A. F. Row House | 873 Beacon St | Boston |
| Charlestown Civil War Monument | Winthrop St | Boston |
| Not Named in Database | 10 Boylston St | Boston |
| Ruggles Hall | 2175-2193 Washington St | Boston |
| Our Lady of the Presentation RC Grammar School | 640 Washington St | Boston |
| Boston Wharf Company Building | 15-21 Sleeper St | Boston |
| Golding, J. Printing Press Manufacturing Company | 189-191 High St | Boston |
| Not Named in Database | 28 Hull St | Boston |
| Porter, David R. - Angell, James E. and Israella S.  House | 67 Magoun Ave | Medford |
| Sexton Can Company | 31 Cross St | Everett |
| Keith, Samuel House | 231 Plymouth St | East Bridgewater |
| Union Cemetery | 199 Union St | Holbrook |
| Cobb House | 481 High St | Hanson |
| Old Colony Railroad Bridge (Milepost #17.67) | Oak St | Halifax |
| Not Named in Database | 826 Main St | Hanover |
| Whiting, Davis Tavern | 1220-1222 Main St | Hingham |
| Deane, Rev. Samuel - Hartt, Samuel House | 625 Main St | Norwell |
| Structural Office Building | 97 East Howard St | Quincy |
| Pratt, Laban Fountain | Commercial St | Weymouth |
| Pratt, Laban Lion Fountain | East St | Weymouth |
| Not Named in Database | 83 Hawthorne St | Weymouth |
| Not Named in Database | 42-48 Monmouth St | Boston |
| Cushing, Abel House | 46 South Pleasant St | Hingham |
| Donovan, Jeremiah House | 8 Green St Ct | Hingham |
| Vinal, Clitus House | 115 Sohier St | Cohasset |

| HISTORIC SITE NAME | ADDRESS | TOWN NAME |
|---|---|---|
| Sutherland, Alan M. House | 299 Forest Ave | Cohasset |
| Morris, Joseph House | 38 Booth Hill Rd | Scituate |
| Tilden, Herbert Allen Block | 1-5 South Main St | Cohasset |
| Burrage, Albert Cameron House | 131 Nichols Rd | Cohasset |
| Bates, Marshall House | 88 Highland St | Marshfield |
| Leonard, Otis House | 119 Prospect St | Marshfield |
| Not Named in Database | 17 Standish St | Duxbury |
| Langwater Stable | 135 Elm St | Easton |
| Kilbaum, Leo House | 45 Adanac Rd | Milton |
| Not Named in Database | 106 Brook Rd | Milton |
| O'Neil, Francis B. House | 18 Jerusalem Road Dr | Cohasset |
| McGlaughlin, Bennett House | 205 North Franklin St | Holbrook |
| Not Named in Database | 17 Locust Rd | Weston |
| Not Named in Database | 163 River St | Norwell |
| Litchfield, Turner House | 105 First Parish Rd | Scituate |
| Not Named in Database | 72 G St | Boston |
| Not Named in Database | 10-12 Story St | Boston |
| Not Named in Database | 265 Savin Hill Ave | Boston |
| Thomas, John House | 101 Myrtle St | Boston |
| Binney, Mathew G. P. House | 31 Mount Vernon St | Boston |
| VFW Parkway - Clay Pipe Culverts | VFW Pkwy | Boston |
| Hurvitz, Louis House | 58 Parker St | Chelsea |
| Lewis Park - Lewis Square | East St | Walpole |
| Not Named in Database | 677 East St | Walpole |
| Lyman, Crandon E. House | 128 Russell Ave | Watertown |
| Eames, William Russell - Olson, Ingel Barn | 59 West Union St | Ashland |
| Ham, Joseph F. House | 111-113 Riverside St | Watertown |
| Not Named in Database | 41 Chestnut St | Boston |
| Webster, Forrest M. House | 58 Washington St | Easton |
| Cushing, O. House | 31 Hancock St | Braintree |
| Not Named in Database | 126 Hollis Ave | Braintree |
| Not Named in Database | 720 Union St | Braintree |
| Allen, Jacob House | 400 Commercial St | Braintree |
| Titicut Academy | 37 Plymouth St | Middleborough |
| Washburn, Gen. Abiel House | 436 Plymouth St | Middleborough |
| Wrentham State School Hospital | Prouty Dr | Wrentham |
| Norfolk Woolen Company Worker Housing | 87 North St | Norfolk |
| Southborough Town Pound | Common St | Southborough |
| Dart, Erastus P. House | 30 Maple St | Marlborough |
| Not Named in Database | 16 Ward Ln | Sherborn |
| Medfield State Hospital - Ward S | 45 Hospital Rd | Medfield |
| Babcock, Sarah House | 21 Farm Rd | Sherborn |
| Coakley, Dennis J. House | 2-4 Park Way | Norwood |
| Shumway, Elbridge E. House | 54 Maple St | Norwood |
| Ames, Frederick Lothrop Mansion - Langwater Farm | 320 Washington St | Easton |
| Drake, Tisdale House | 793 Bay Rd | Sharon |
| French, Herman W. House | 427 North Main St | Randolph |
| Sawyer, Edmond House | 30 Strawberry Hill St | Dover |
| Dadmun, Charles - Blaisdell, Charles House | 22 Dover Rd | Wellesley |
| Not Named in Database | 63-65 Oak St | Wellesley |
| Eaton, George E. House | 1086 Central Ave | Needham |
| Not Named in Database | 11 School St | Dedham |
| Waltham Machine Works Machine Shop | 140 High St | Waltham |
| Not Named in Database | 596 Pleasant St | Belmont |
| Farrington, Arthur House | 769 East St | Dedham |
| Perkins, John House | 54 Bradlee Rd | Milton |
| Longyear, Mary House | 91 Seaver St | Brookline |
| Greystone | 62 Buckminster Rd | Brookline |
| Howe - Townsend House | 371 Walnut St | Brookline |
| Meaney, John House | 14 Chestnut St | Brookline |
| Not Named in Database | 7 Shepard Ct | Boston |
| Broadhurst, John T. Row House | 23 Wigglesworth St | Boston |
| Herbert, Martin J. House | 29 Bourne St | Boston |
| Not Named in Database | 128 Brighton Ave | Boston |
| Not Named in Database | 18 Warwick St | Boston |

| HISTORIC SITE NAME | ADDRESS | TOWN NAME |
|---|---|---|
| Not Named in Database | 76-78 Belden St | Boston |
| Lally, William P. House | 76 Downer Ave | Boston |
| Globe Chemical Works - Granular Metal Company Foundry | 71 Farnham St | Boston |
| Cottage Farm Motor Sales Company | 750-754 Commonwealth Ave | Brookline |
| Not Named in Database | 65 Bow Rd | Belmont |
| Payson Park Congregational Church | 351 Belmont St | Belmont |
| Niles, Eugene M. House | 9 Walnut Ave | Cambridge |
| Lecight, Frank Three-decker | 64 Fuller St | Boston |
| Coleman, Harry - Gilbert, Bernard Apartment House | 165 Hemenway St | Boston |
| Thomas, Washington B. Apartment Building | 106 Gainsborough St | Boston |
| Salem Turnpike Hotel | 16 Common St | Boston |
| Drew, Elizabeth House | 41 Commonwealth Ave | Boston |
| Blake, C. J. House | 226 Marlborough St | Boston |
| Not Named in Database | 175 Warren Ave | Boston |
| Not Named in Database | 190 Brooks St | Boston |
| Not Named in Database | 9 Westwood Rd | Somerville |
| Not Named in Database | 30 Adams St | Somerville |
| Jones, Andrew - Hall, William A. Double House | 66-68 Otis St | Cambridge |
| Not Named in Database | 47 Milford St | Boston |
| Not Named in Database | 41 Dwight St | Boston |
| Rand, James H. House | 24 Cordis St | Boston |
| Simons, Hatch and Whitten Company | 73-79 Essex St | Boston |
| Not Named in Database | 16 Taft St | Boston |
| Gibson and Pope House | 379 Beacon St | Boston |
| Wainwright, Henry House | 415 Beacon St | Boston |
| Not Named in Database | 1047 River St | Boston |
| Not Named in Database | 16 Revere St | Boston |
| Not Named in Database | 276-280 Cambridge St | Boston |
| Edwards, John House | 2 Henley St | Boston |
| Wheeler, Nathan Row House | 65 Harvard St | Boston |
| Merrill, S. W. House | 238 Newbury St | Boston |
| Boston Wharf Company Warehouse | 332-336 Congress St | Boston |
| Not Named in Database | 64-65 Chatham St | Boston |
| Trinity Methodist Episcopal Church | 60 High St | Boston |
| Not Named in Database | 137 Fulton St | Boston |
| New England Telephone and Telegraph Building | 33 Chelsea St | Everett |
| Alger, James Otis Farrier Shop | 325-345 South Elm St | West Bridgewater |
| Washburn, William House | 213-215 Central St | Rockland |
| Negus, Arthur House | 81 Thicket St | Weymouth |
| Not Named in Database | 1082 Main St | Hingham |
| Not Named in Database | 108 High St | Weymouth |
| Not Named in Database | 30 Monmouth St | Boston |
| Saint John the Evangelist Roman Catholic Church | 223 Lincoln St | Winthrop |
| LeBeau, Irving C. House | 27 Windy Hill Rd | Cohasset |
| Nichols, David - Wilson, Capt. John House | 4 Elm St | Cohasset |
| Manasse, Bates House | 31 Border St | Cohasset |
| McLauthlin, P. W. House | 121 Summer St | Kingston |
| Old Colony Railroad Bridge (Milepost #22.26) | Jones River | Kingston |
| Low, Thomas House | 30 Chapel St | Duxbury |
| Old Oaken Bucket Water Treatment Facility | 272 Cushing Hwy | Scituate |
| Not Named in Database | 15 Greenleaf Rd | Milton |
| Not Named in Database | 39 Dean Rd | Weston |
| Not Named in Database | 170 Ridgeway Rd | Weston |
| Stockbridge, James S. House | 462 Mount Blue St | Norwell |
| Wyman, F. - Beach, A. House | 94 Pine St | Norwell |
| Boy Scout Troup 1 House | 0 Leavitt St | Hingham |
| Heard, Dr. John Theodore House | 4 Louisburg Sq | Boston |
| Lyons, J. D. F. House | 36 Mount Pleasant Sq | Randolph |
| McDonough, Thomas E. House | 771 Broadway | Somerville |
| Dorchester Park - Perimeter Fence | Dorchester Ave | Boston |
| Not Named in Database | 41 Livermore St | Boston |
| Plymouth Cordage Company Double Worker Housing | 22-24 Spooner St | Plymouth |
| Lilly, Brackett and Co. Shoe Factory Boiler House | 124-126 Montello St | Brockton |
| Galvin, Jeremiah House | 54 Thompson Ln | Milton |
| Not Named in Database | 15 Thompson Ln | Milton |

| HISTORIC SITE NAME | ADDRESS | TOWN NAME |
|---|---|---|
| Not Named in Database | 435 Canton Ave | Milton |
| White House | 42 Laurel Rd | Brookline |
| Klotz House | 160 Laurel Rd | Brookline |
| Ingram, George M. House | 274 Beechwood St | Cohasset |
| Ainslie, Henry W. House | 276 Beechwood St | Cohasset |
| Not Named in Database | 51-53 Park St | Arlington |
| Gage, Charles O. - Reed, Herbert W. House | 11 Wellington St | Arlington |
| Not Named in Database | 57 Orvis Rd | Arlington |
| Not Named in Database | 27 Colonial Dr | Arlington |
| Newton Lower Falls Methodist Church | 2342 Washington St | Newton |
| Wetherell, J. B. House | 8 Wetherell St | Newton |
| The Charlton | 235-241 Washington St | Newton |
| Not Named in Database | 72 Charlesbank Rd | Newton |
| Vernon Court | 430 Centre St | Newton |
| Quirk, Michael House | 67 Green St | Newton |
| Holmes, William J. House | 152 Adams St | Newton |
| Field, George A. House | 478 Waltham St | Newton |
| Ranlett, Charles E. House | 376 Central St | Newton |
| Not Named in Database | 15 Clarendon St | Newton |
| Hobart, Kirk House | 123 Sargent St | Newton |
| Claflin, Adams D. Estate | 156 Grant Ave | Newton |
| Abbot, Samuel W. House | 107 Hobart Rd | Newton |
| Not Named in Database | 228 Langley Rd | Newton |
| Benton, Austin C. House | 134 Sumner St | Newton |
| Ellis School | 139 Sumner St | Newton |
| Locke, Minnie House | 1775 Beacon St | Newton |
| Leatherbee House | 33 Berkeley St | Newton |
| Hopkins, Benjamin - Thompson, Dr. Eben House | 51 Oak St | Newton |
| Bellamy, John House | 133 Webster St | Newton |
| Not Named in Database | 155 Hobart Rd | Newton |
| Not Named in Database | 145 Monadnock Rd | Newton |
| Harte, B. Richard House | 32 Suffolk Rd | Newton |
| Not Named in Database | 11 Sunhill Ln | Newton |
| Not Named in Database | 78 Roundwood Rd | Newton |
| Adams, Leonard B. House | 137 Waverley Ave | Newton |
| Not Named in Database | 66 Cedar St | Newton |
| Not Named in Database | 14 Lawn Ave | Newton |
| Wilson, Dr. Edmund I. House | 41 Aspen Ave | Newton |
| Lasell College - Edwards Student Center | 220 Woodland Rd | Newton |
| Cole, Mary House | 26 Fern St | Newton |
| Not Named in Database | 1185-1197 Centre St | Newton |
| McQue, Dr. James House | 68 Beacon St | Newton |
| Not Named in Database | 25 Bridge St | Newton |
| Dow, Carl S. House | 37 Cheswick Rd | Newton |
| Not Named in Database | 21 Tennyson Rd | Newton |
| Not Named in Database | 762 Walnut St | Newton |
| Not Named in Database | 185 Spiers Rd | Newton |
| Not Named in Database | 22 Stein Cir | Newton |
| Not Named in Database | 157 Evelyn Rd | Newton |
| Not Named in Database | 75 Varick Rd | Newton |
| Morris, Marion L. House | 21 Lasell St | Newton |
| Pulsifer, George R. House | 20 Birch Hill Rd | Newton |
| Plimpton, Henry R. House | 11 Oxford Rd | Newton |
| Tarbell, Edmund House | 65 Forest St | Newton |
| Putney, Albert House | 93 Hillside Rd | Newton |
| Electric Home | 74 Colbert Rd East | Newton |
| Not Named in Database | 56 Warren Ave | Milton |
| Not Named in Database | 79 Harold St | Milton |
| Centre Street Bridge | Center St | Newton |
| Not Named in Database | 11 Leonard Ave | Newton |
| Not Named in Database | 18 Sheafe St | Boston |
| Flanders, Eben Smith and Elizabeth House | 32 Franklin St | Medford |
| Tufts University - West Hall | Packard Ave | Medford |
| Holmes, Joel House | 20 Mechanic St | Canton |

| HISTORIC SITE NAME | ADDRESS | TOWN NAME |
|---|---|---|
| Mount Auburn Cemetery - Hoffman, Frederick William Memorial Cenotaph | 580 Mount Auburn St | Watertown |
| Not Named in Database | 564-566 Columbia Rd | Boston |
| Not Named in Database | 131 Governors Rd | Milton |
| Not Named in Database | 46 Rowe St | Milton |
| Not Named in Database | 257 Edge Hill Rd | Milton |
| Ward, Edward - Walbach, George G. House | 179 Edward Foster Rd | Scituate |
| Werners, R. W. Sears Roebuck House | 96 Orange St | Boston |
| Winslow Cemetery - Section C Boundary Wall | Winslow Cemetery Rd | Marshfield |
| Smith, Stephen - Sharry, Thomas House | 48 Line St | Somerville |
| Fuller, George A. Company Machinery Storage and Office Building | 100 Kemble St | Boston |
| Thaxter, John R. House | 113 George St | Boston |
| Bridge, Francis Henry and Mary B. Brown House | 32 Farragut Ave | Medford |
| Not Named in Database | 12 Franklin St | Medford |
| Christ Lutheran Church | 597 Belmont St | Belmont |
| Ellison, Henry Malcolm Barn | 404R Common St | Belmont |
| Not Named in Database | 6 Webster Ave | Boston |
| Not Named in Database | 16 Army St | Randolph |
| Not Named in Database | 25 Imrie St | Randolph |
| Not Named in Database | 2 Turner Dr | Randolph |
| Not Named in Database | 6 Sunset Dr | Randolph |
| Not Named in Database | 19 Sunset Dr | Randolph |
| Garrison, William Lloyd Jr. and Edith Alice Stephenson House | 65 Sterling St | Newton |
| Not Named in Database | 34 Avalon Rd | Milton |
| Murphy, Michael House | 244 Eliot St | Milton |
| Not Named in Database | 33 Gaskins Rd | Milton |
| Williams, George Barlow House | 12 Oak Rd | Milton |
| Not Named in Database | 120 Highland St | Milton |
| Sylvester, Robert S. Barn | 95 Broadway | Hanover |
| Elm Hill Manor Apartments | 17-21 Sonoma St | Boston |
| Hunter, Margaret House | 5 Elba St | Brookline |
| Not Named in Database | 16 Spooner St | Easton |
| Wahlers, William and Margaret House | 53 Bow St | Somerville |
| Wahlers, William and Margaret House | 53 Bow St | Somerville |
| Scott, Mary A. and Peter House | 17 Kingman Rd | Somerville |
| Trinity Italian Presbyterian Church | 203 Somerville Ave | Somerville |
| Frost, Martha D. Building | 356 Somerville Ave | Somerville |
| Farley, Marion A. T. House | 87 Summer St | Weston |
| Not Named in Database | 27 Rebecca Rd | Scituate |
| Levison, David House | 147-149 University Rd | Brookline |
| Nawn Block | 241-243 Blue Hill Ave | Boston |
| Boston and Providence Railroad Signalman's Shed | Beaumont St | Canton |
| Haskins - Jewett, Frank P. Row House | 4 Regent Pl | Boston |
| Brockton VA Hospital - Utility Shops | 940 Belmont St | Brockton |
| Brockton VA Hospital - Picnic Grove Building | 940 Belmont St | Brockton |
| Not Named in Database | 190 Old Center St | Middleborough |
| Eddy - Atwood House | 45 Cedar St | Middleborough |
| Blake, Phillip House | 567 South St | Wrentham |
| Wight, Samuel - Allen, Jonathan House | 243 North St | Medfield |
| O'Brien, J. House | 7 Claflin St | Hopkinton |
| Not Named in Database | 10 Lyman St | Southborough |
| Not Named in Database | 47 East Main St | Marlborough |
| Not Named in Database | 36 Parks Dr | Sherborn |
| Brush Hill Cemetery | Perry St | Sherborn |
| Grout Farm | 42 Washington St | Sherborn |
| Palmer, Mary Hunnewell House | 5 Dorset Ln | Natick |
| Union Straw Works Worker Housing | 18 Leonard St | Foxborough |
| Fisher, Daniel Jr. House | Judy's Ln | Mansfield |
| Revere, Paul and Son Copper Draft Horse Stable | 104 Revere St | Canton |
| Lovewell, Charles House - Elms, The | 637 Washington St | Wellesley |
| White, Judge George House | 41 Chestnut St | Wellesley |
| Not Named in Database | 10 Lanark Rd | Wellesley |
| Not Named in Database | 111 Lake Shore Dr | Westwood |
| Not Named in Database | 378 Clapboardtree St | Westwood |
| Grover, Emery Building | 1330 Highland Ave | Needham |

| HISTORIC SITE NAME | ADDRESS | TOWN NAME |
|---|---|---|
| Waltham Gas Light Company | 2 Cooper St | Waltham |
| Phelps - Thayer Gatehouse | 566 Trapelo Rd | Belmont |
| Wolcott, Joshua House | 1733 Canton Ave | Milton |
| Millette, J. Wilfred Two-Family House | 777-779 VFW Pkwy | Boston |
| Infant Jesus - Saint Lawrence Catholic Church | 770 Boylston St | Brookline |
| Miller Brothers House | 273 Metropolitan Ave | Boston |
| Cronin, Charles Three Decker | 65 Seymour St | Boston |
| Rutan, Charles House | 109-111 Davis Ave | Brookline |
| Saint Mary of the Assumption Convent | 5 Linden Pl | Brookline |
| Dabney, Herbert House | 95 Hinckley Rd | Milton |
| Longwood Avenue Bridge | Longwood Ave | Boston |
| Bean, Hiram P. Row House | 96 Mount Pleasant Ave | Boston |
| Longwood Towers | 20 Chapel St | Brookline |
| Talbot, Dr. Nathan B. House | 10 Cottage Farm Rd | Brookline |
| Sicotte, Arthur H. House | 18 Elba St | Brookline |
| Not Named in Database | 52-54 Kennedy St | Cambridge |
| Glaser, Dorothy Merriless House | 37 Hawthorn St | Cambridge |
| Winter Hill Motor Company | 226 Lowell St | Somerville |
| Mystic Valley Parkway Bridge over Route 38 | Mystic Valley Pkwy | Medford |
| Endecott, John Monument | Forsythe Way | Boston |
| Thompson, J. H. House | 469 Commonwealth Ave | Boston |
| Not Named in Database | 6-8 Salem St | Cambridge |
| Whitney, Henry M. Row House | 43 Saint Stephen St | Boston |
| White, Thomas R. Row House | 30 Saint Germain St | Boston |
| Wheatland, George House | 383 Marlborough St | Boston |
| Hotel Agassiz | 191 Commonwealth Ave | Boston |
| Thorndike Estate | 24 Marlborough St | Boston |
| Not Named in Database | 138 West Canton St | Boston |
| Not Named in Database | 89 Warren Ave | Boston |
| Wheatland, George House | 7 Exeter St | Boston |
| Tyler, James L. House | 8-10 Pleasant Ave | Somerville |
| Snow, Lemuel Jr. House | 81 Benton Rd | Somerville |
| Not Named in Database | 10 Dwight St | Boston |
| Not Named in Database | 517 Columbus Ave | Boston |
| Longfellow Elementary School | 885 South St | Boston |
| Norcross, Alvin C. House | 15-17 Gordon St | Boston |
| Brown, Ezra - Tirrell, Artemus Double House | 1-3 Tremont St | Boston |
| Cox, George D. Row House | 3 Worthington St | Boston |
| Merrill, Silas House | 280 Newbury St | Boston |
| Crosby, William H. Three-Decker | 434 Washington St | Boston |
| Holman Block | 367-379 Washington St | Boston |
| Bunker Hill School | 68 Baldwin St | Boston |
| Wales, Samuel House | 338 Adams St | Abington |
| Studley, Andrew House | 64 Vernon St | Rockland |
| Parsons, William D. House | 24 Granite Pl | Milton |
| Crawford, James House | 43 Washington St | Milton |
| Savil, Josiah House | 1230 Hancock St | Quincy |
| Perry, Francis House | 15 Summer St | Weymouth |
| Richards, David House | 468 Washington St | Weymouth |
| Not Named in Database | 825 Broad St | Weymouth |
| Kent, Gouvernor - McCarthy, Joseph House | 316 Pleasant St | Winthrop |
| Lincoln, Ebenezer House | 8 Pond St | Hingham |
| Not Named in Database | 21 Maple St | Hingham |
| Charles, Francis A. House | 85 Linden Dr | Cohasset |
| Wilbur, Otis S. House | 151 North Main St | Cohasset |
| Bates Ship Chandlery | 4 Elm St | Cohasset |
| Bishop, John A. House | 379 Atlantic Ave | Cohasset |
| Bourne, Thomas Jr. House | 32 Margin St | Cohasset |
| Sudbury Dam Gatehouse | Rt 30 | Southborough |
| Faunce, Eleazer House | 43 Indian Pond Rd | Kingston |
| Bradford, Capt. Gershom House | 931 Tremont St | Duxbury |
| Melican, Daniel J. Garage | 1 Eliot Ave | Brookline |
| Dowd, A. Dudley - Cram, Henry House | 17 Chesham Rd | Brookline |
| Perideau, Joseph House | 66 West Plain St | Wayland |
| Not Named in Database | 5 West Union St | East Bridgewater |

| HISTORIC SITE NAME | ADDRESS | TOWN NAME |
|---|---|---|
| Ward, Michael House | 116 West Main St | Marlborough |
| Not Named in Database | 576 Hatherly Rd | Scituate |
| Not Named in Database | 37 Rebecca Rd | Scituate |
| Merritt, Henry House | 11 Grove St | Scituate |
| Not Named in Database | 53 Chiltern Rd | Weston |
| Murphy, Cornelius J. House | 24 Rockwood Rd | Norfolk |
| Bassett - Kellum House | 43 Old Harbor St | Boston |
| Not Named in Database | 3 Grampian Way | Boston |
| Scarlett, Joseph House | 10 Smith Ct | Boston |
| Fennell, Ann M. Double House | 74 Richmond St | Boston |
| Saint Theresa of Avila Roman Catholic School | 40 Saint Theresa Ave | Boston |
| Wren, Patrick House | 51 North St | Randolph |
| Saint Therese Roman Catholic Church Parish Center | 795 Broadway | Everett |
| Hatch Mill Tailrace | Union St | Marshfield |
| Tuttle, Samuel A. - Phillips, George House | 14 Everett St | Somerville |
| Russell, Charles House | 85 Russell Ave | Watertown |
| Sawyer, Frederick A. House | 35 Cottage St | Sharon |
| Jacobs, H. O. House | 46 Royal St | Watertown |
| Not Named in Database | 5 West Cedar St | Boston |
| Not Named in Database | 73 Myrtle St | Boston |
| Merry, Joseph Baking Wagon Barn | 30 Chapel St | Duxbury |
| Not Named in Database | 36 Fessenden St | Boston |
| Not Named in Database | 23 West St | Braintree |
| Not Named in Database | 121 Commercial St | Braintree |
| Not Named in Database | 90 Commercial St | Braintree |
| Not Named in Database | 402 Union St | Millis |
| Osgood, Dr. John W. House | 64 Pleasant St | Framingham |
| Witherbee, Nahum House | 47 Newton St | Marlborough |
| Not Named in Database | 19 Parks Dr | Sherborn |
| Babcock, Amory Jr. House | 123 North Main St | Sherborn |
| Baltzell, Alice Cheney Garage | 4 Turtle Ln | Dover |
| Not Named in Database | 90 South St | Foxborough |
| Rost, Harvey C. House | 43 Baker St | Foxborough |
| Chenery, Benjamin House | 29 South St | Medfield |
| Mason, Harry S. Garage | 59 South St | Medfield |
| Stoughton Fire Station | 30 Freeman St | Stoughton |
| Temple, Wallace House | 14 Tappan Rd | Wellesley |
| Howison, George H. House | 507 Worcester St | Wellesley |
| Not Named in Database | 23 Plymouth Rd | Wellesley |
| Kellock, Edwin House | 14 Cushing Rd | Wellesley |
| Not Named in Database | 55 Lake Shore Dr | Westwood |
| Steele, Robert House | 811 High St | Westwood |
| Not Named in Database | 402 High St | Westwood |
| Rogers, Edward Jr. and Mary House | 33-35 Hawthorne St | Belmont |
| Frenning, John J. House | 65 Clark St | Belmont |
| Anderson, Larz Park | Goddard Ave | Brookline |
| Sargent, Ignatius House | 186 Warren St | Brookline |
| Bearse, G. Horace Carriage Barn | 61 Sumner Rd | Brookline |
| Thomas House | 71 Francis St | Brookline |
| Buff and Buff Surveying Instruments Company Bldg | 325R Lamartine St | Boston |
| Not Named in Database | 271 Wachusett St | Boston |
| Not Named in Database | 18 Hawthorne Rd | Milton |
| Vose, George House | 435 Highland St | Milton |
| Godfrey, O. S. and Company Coal Yard Repair Shop | 44 Wharf St | Milton |
| Keith, William S. House | 1911 Centre St | Boston |
| Not Named in Database | 25-31 Beech Glen | Boston |
| Not Named in Database | 22 Forest St | Boston |
| Not Named in Database | 35-37 Harvard Rd | Belmont |
| Wentworth, Marshall Town House | 7 Keswick St | Boston |
| Radcliffe College - Schlesinger Library | James St | Cambridge |
| Niles, Jacob Harris House | 6 Walnut Ave | Cambridge |
| Amory, T. C. House | 19 Commonwealth Ave | Boston |
| Ames, J. B. House | 301 Marlborough St | Boston |
| Not Named in Database | 73 Montgomery St | Boston |
| Blakemore, William B. Apartment House | 34-36 South Huntington Ave | Boston |

| HISTORIC SITE NAME | ADDRESS | TOWN NAME |
|---|---|---|
| Not Named in Database | 77 Thorndike St | Cambridge |
| Not Named in Database | 43 Appleton St | Boston |
| Not Named in Database | 20 Rowell St | Boston |
| Demmon, Daniel Building | 76-86 South St | Boston |
| Rice, Edward E. House | 367 Walnut Ave | Boston |
| Lord House | 90-92 White St | Boston |
| Not Named in Database | 93 Winthrop St | Boston |
| Not Named in Database | 6 Bond St | Boston |
| Boston Stock Exchange Building | 30 Congress St | Boston |
| Coffin, U. F. House | 289 Newbury St | Boston |
| First National Bank Building | 42-60 Federal St | Boston |
| Karcher, Frederick House | 24 Stimson St | Boston |
| Griffith, Mary A. - Butler, N. House | 848 East Fifth St | Boston |
| Prophett, H. G. House | 72-74 Union St | Bridgewater |
| Keen, Dea. Samuel House | 43 West St | East Bridgewater |
| Peat, John A. House | 8 Birchwood Rd | Holbrook |
| Tirrell, Edwin Starr House | 36 Union St | Rockland |
| Hanson Primary School #4 - Hanson School House #4 | 565 Main St | Hanson |
| Truesdell, David House | 51 Stetson Shrine Ln | Norwell |
| Dugan, Henry M. House | 25 Glendale Rd | Quincy |
| Not Named in Database | 76 Payne St | Quincy |
| Johnson, Samuel W. Three Decker | 1792 Columbia Rd | Boston |
| Athens School | 21 Athens St | Weymouth |
| Not Named in Database | 224 Middle St | Weymouth |
| Not Named in Database | 5 Pembroke St | Chelsea |
| Cushing, Henry House | 727 Main St | Hingham |
| Stevens, Malcolm H. House | 268 Beechwood St | Cohasset |
| Kimball, Peter House | 399 Atlantic Ave | Cohasset |
| Mill River Marine Boatyard Boat Storage Building | 82 Border St | Cohasset |
| Hosford, John - Williams Robert Commercial Block | 120-120 1/2 Park St | Boston |
| Harvard University - Lamont Gate | Harvard Yard | Cambridge |
| Hayden Planetarium | Science Park | Cambridge |
| Not Named in Database | 5 Green St | Kingston |
| Loring Tavern on the King's Highway | 180 High St | Duxbury |
| Not Named in Database | 71 Main St | Kingston |
| Scituate Light Keeper's House | Lighthouse Rd | Scituate |
| Nathan, John T. House | 153 Powder Point Ave | Duxbury |
| Not Named in Database | 45 Lighthouse Rd | Scituate |
| Alden House | 92 Brook Rd | Milton |
| Phillips, Elizabeth House | 283 Exchange St | Millis |
| Cushing, T. Edward House | 86 Plymouth Ave | Milton |
| Not Named in Database | 15 Plymouth Ave | Milton |
| Not Named in Database | 7-9 Playstead Rd | Boston |
| Parker, Isaac H. - Raymond, E. House | 44 Pinckney St | Boston |
| Bird Park - Music Court | Washington St | Walpole |
| Walpole Department of Public Works Metal Garage | Washington St | Walpole |
| Bates, Herbert P. House | 35 Schofield Rd | Cohasset |
| Not Named in Database | 261 Exchange St | Millis |
| Revere Beach Parkway Bridge over MBTA Orange Line | Revere Beach Pkwy | Medford |
| Callahan Tunnel East Boston Vent Building | 89 London St | Boston |
| O'Donnell, Michael S. - DiSanzio, Sabatino House | 10 Hubbard St | Malden |
| Not Named in Database | 7 West St | Medford |
| Fifield, John House | 16-18 Fifield St | Watertown |
| Caccavaro, Marshall House | 9-11 Thurston Rd | Watertown |
| Goward, Edwin Talbot - Neale, Carrie W. House | 30 Barrows St | Easton |
| Spooner, Elijah P. Stove and Tinware Store | 10 Center St | Easton |
| Not Named in Database | 53 Garden St | Boston |
| Not Named in Database | 65 Revere St | Boston |
| Healey, Henry R. - Holbrook, Frederick A. House | 154 Washington St | Easton |
| Olsson, Ferdinand House | 22 Holmes St | Easton |
| Dorchester South Burying Ground - Baker Monument | 2095 Dorchester Ave | Boston |
| Christ the Teacher Statue | Independence Ave | Braintree |
| Dolan, James J. - Blunt, Rebecca W. House | 195 Elm St | Braintree |
| Not Named in Database | 20 Shepard St | Braintree |
| Not Named in Database | 125 Allen St | Braintree |

| HISTORIC SITE NAME | ADDRESS | TOWN NAME |
|---|---|---|
| First Baptist Church | 111 Plymouth St | Middleborough |
| MacDonald, Fred House | 38 Winter St | Franklin |
| Ray, J. G. Fire Station | 46 West Central St | Franklin |
| Fuller House | 191 Main St | Medway |
| Newton, F. A. House | 31 Lincoln St | Medway |
| Ellis - Stanley - Braun House | 11 Dean St | Millis |
| King Philip Trees | Dover Rd | Millis |
| Stewart, J. D. House | 71 Main St | Hopkinton |
| Parker, Harriet - Parker, Charles S. House | 16 Main St | Southborough |
| Leland, Micah House | 255 Western Ave | Sherborn |
| Pratt, Mary L. House | 15 Alexander St | Framingham |
| Medfield State Hospital - Wagon Shed Site | 45 Hospital Rd | Medfield |
| Dowd, Charles House and Beer Saloon | 8 Pleasant St | Natick |
| Carver, Isaac House | 140 Old Connecticut Path | Wayland |
| Overview - Holiday Farm Stable | 55 Elm St | Medfield |
| Savel, Col. John House and Tavern | 13 High St | Sharon |
| Lonn, John House | 31 Jenny Lind St | Easton |
| Bliss, Arthur Duplex House | 49 Centre St | Dover |
| Robbins, George H. House | 10 Cottage St | Wellesley |
| Not Named in Database | 12 Intervale Rd | Wellesley |
| Baker, Obed House - Red House, The | 909 High St | Westwood |
| Not Named in Database | 8 Channing Rd | Dedham |
| White, Henry J. Barn | 84 Wellesley St | Weston |
| Floyd - Reynolds House | 1672 Canton Ave | Milton |
| Sumner, Gen. William Hyslop House | 10 Roanoke Ave | Boston |
| Whiting, William Carriage Barn | 182 Buckminster Rd | Brookline |
| Bigelow, Louise Bennett House | 128 Addington Rd | Brookline |
| Fitzpatrick, Paul Edward Garage and Chauffeur Residence | 189 Tappan St | Brookline |
| Not Named in Database | 44 Stanton Rd | Brookline |
| Watson, Robert Clifford House | 271 Adams St | Milton |
| Not Named in Database | 27 Deering St | Boston |
| Forest Hills Cemetery Receiving Tomb | 95 Forest Hills Ave | Boston |
| Dudley, Francis W. House | 72 Oakland St | Boston |
| Parshley, Sylvester House | 17-19 Cushing Ave | Boston |
| McKay, David H. House | 89 Naples Rd | Brookline |
| Roblin, Steven H. House | 48 Manchester Rd | Brookline |
| McKay, David H. Rowhouses | 178-186 Naples Rd | Brookline |
| Wood, William - Jackson, Henry W. House | 71-73 Perry St | Brookline |
| Not Named in Database | 100 Memorial Dr | Cambridge |
| Woolworth, F. W. Building | 633-641 Massachusetts Ave | Cambridge |
| Hunnewell, James A. House | 6 Ash Street Pl | Cambridge |
| Not Named in Database | 337 Harvard St | Cambridge |
| Thomas, David W. Row House | 9 Symphony Rd | Boston |
| Lord, Charles J. Building | 193 Saint Botolph St | Boston |
| Not Named in Database | 220 Marlborough St | Boston |
| Not Named in Database | 39 Greenwich St | Boston |
| Not Named in Database | 65 Dartmouth St | Boston |
| Brackett, Franklin B. House | 233 Chestnut Ave | Boston |
| Kemp Nut Company | 98-100 Walnut St | Somerville |
| Not Named in Database | 15 Hanson St | Boston |
| Not Named in Database | 17 Perrin St | Boston |
| Sparrow and Chisholm Wholesale Dry Goods Company | 29-33 Edinboro St | Boston |
| Twombly, Carol House | 304 Beacon St | Boston |
| Not Named in Database | 156 Mount Vernon St | Boston |
| Keyser, Martha M. House | 62 Bowdoin Ave | Boston |
| Wiley, Robert R. - Cushing, Isaac C. House | 30 Winthrop St | Boston |
| Not Named in Database | 1 Park St | Chelsea |
| Washburn, Eli House | 54 Pleasant St | Bridgewater |
| Not Named in Database | 15 Central Sq | Bridgewater |
| Powder House Cemetery | Matfield St | West Bridgewater |
| Not Named in Database | 6 River St | Middleborough |
| Not Named in Database | 417 Commercial St | Weymouth |
| Outfitting Pier #3 | 97 East Howard St | Quincy |
| Not Named in Database | 561 Broad St | Weymouth |
| Not Named in Database | 6 Mount Vernon Rd East | Weymouth |

| HISTORIC SITE NAME | ADDRESS | TOWN NAME |
|---|---|---|
| Not Named in Database | 24 Emerson St | Weymouth |
| Not Named in Database | 54-56 Cedar St | Weymouth |
| Not Named in Database | 104-106 Hawthorne St | Weymouth |
| Not Named in Database | 661 Broad St | Weymouth |
| Not Named in Database | 47-49 Division St | Chelsea |
| Belcher - Fish House | 87 Hermon St | Winthrop |
| Spofford, Charles S. House | 52 Thornton Pk | Winthrop |
| Parker - Whitehead - Segal House | 47 Thornton Pk | Winthrop |
| Spaulding, Samuel S. House | 405-409 North Main St | Cohasset |
| Perkins, E. L. House | 703 Jerusalem Rd | Cohasset |
| Kenney, Cornelius House | 81 Pleasant St | Cohasset |
| Williams, Alexander Jr. House | 324 South Main St | Cohasset |
| Charlestown Navy Yard - Bldg 96 - Boiler House | Navy Yard | Boston |
| Boston Engine Terminal Office Building | B & M Railroad | Somerville |
| Brewster, Joseph House | 23 Surplus St | Duxbury |
| Ford House | 372 Furnace St | Marshfield |
| Glazer, Louis - Baker, Morris House | 204 Lancaster Terr | Brookline |
| Not Named in Database | 36 Marilyn Rd | Milton |
| Richardson, Joseph L. House | 226 Union St | Millis |
| Townsend, Horatio House | 1 Newport Ln | Dedham |
| Norfolk Woolen Company Double Worker Housing | 89 North St | Norfolk |
| Not Named in Database | 28 Story St | Boston |
| Giblin, Daniel C. Double House | 54 Telegraph St | Boston |
| Forest Hills Cemetery - Clark Memorial | 95 Forest Hills Ave | Boston |
| Bigelow, Tyler House | 7-9 Ladd St | Watertown |
| Not Named in Database | 8 Fifield St | Watertown |
| Soule, Capt. Freeman House | 987 Tremont St | Duxbury |
| Howes, Capt. Samuel Judson House - Sunnyside | 89 Center St | Easton |
| Not Named in Database | 40 Cedar Lane Way | Boston |
| Not Named in Database | 55-57 Myrtle St | Boston |
| Sheehan, Paul Garage | 47 Atherton St | Milton |
| Pondville Cemetery - Ware, Mary Hawes Stone | Everett St | Norfolk |
| Deer Brook School | 150 Cedar St | Milford |
| Hill, Alberton House | 230 East Central St | Franklin |
| Southville Primary School | 236 Parkerville Rd | Southborough |
| Moore, J. B. House | 79 Hayden Rowe St | Hopkinton |
| Kelly, J. House | 9 West Main St | Hopkinton |
| DeFrees, William H. Poultry House | 153 Middle Rd | Southborough |
| Conley House | 68 Francis St | Marlborough |
| Not Named in Database | 1 Ryan Ct | Marlborough |
| Finnish Hall | 47 Chapel Ct | Norwood |
| Warner, Robert House | 106 Dedham St | Dover |
| Not Named in Database | 25 Garden Rd | Wellesley |
| Rice, Arthur W. House | 439 Gay St | Westwood |
| Keefe, Dennis Bank Barn | 26 Summer St | Weston |
| Garvey Building | 300-314 Moody St | Waltham |
| Demond, George House | 46 Lexington St | Belmont |
| Not Named in Database | 49 Payson Rd | Belmont |
| Not Named in Database | 41 Union St | Ashland |
| Roughwood - Cox, William House - Carriage House | Heath St | Brookline |
| Mooney, Samuel Salmon House | 260 Fairmount Ave | Boston |
| Not Named in Database | 194 Highland St | Boston |
| Not Named in Database | 88 Moreland St | Boston |
| Woodward, James W. Apartment House | 43-45 Mount Pleasant Ave | Boston |
| Not Named in Database | 98 Florian St | Boston |
| East Boston Relief Station | 14 Porter St | Boston |
| Not Named in Database | 25 Sudan St | Boston |
| Not Named in Database | 42 Sudan St | Boston |
| Wilson, John B. and Charles House | 27 Monument Ave | Boston |
| Cambridge Federal Savings Bank | 38A Brattle St | Cambridge |
| Not Named in Database | 170 West Brookline St | Boston |
| Standard Plate Glass Company Building | 270 Albany St | Cambridge |
| Cambridge City Hall | 795 Massachusetts Ave | Cambridge |
| Green, Joseph Three-Family House | 29 Saint Germain St | Boston |
| Not Named in Database | 11-15 Carol Ave | Boston |

| HISTORIC SITE NAME | ADDRESS | TOWN NAME |
|---|---|---|
| Fowle, George E. House | 44 West Newton St | Boston |
| Matthews, Nathan House | 25 Exeter St | Boston |
| Keyes, Amos House | 12 Adams St | Somerville |
| Not Named in Database | 10 Arlington St | Somerville |
| First National Store Warehouse and office | 5 Middlesex Ave | Somerville |
| Not Named in Database | 93 Hudson St | Boston |
| American Tool and Machine Company Building | 109-111 Beach St | Boston |
| Bourne and Leavitt House | 155 Beacon St | Boston |
| Davis, Daniel House | 445 Beacon St | Boston |
| Not Named in Database | 50 Mount Vernon St | Boston |
| Not Named in Database | 14 Myrtle St | Boston |
| O'Hearn, Patrick Three-Decker House | 81 Adams St | Boston |
| Not Named in Database | 17 Gordon St | Boston |
| Not Named in Database | 635 Tremont St | Boston |
| Mount Vernon Church | 490-492 Beacon St | Boston |
| Rudnick, Morris Apartment House | 15 Washington St | Boston |
| Brown, Mary A. House | 48 Welles St | Boston |
| Revere, Paul Statue | Hanover St | Boston |
| Corfran, S. W. Three Decker | 66-68 Green St | Boston |
| Not Named in Database | 41 Morse Ave | East Bridgewater |
| Sturtevant, Joshua Blacksmith Shop | 1151 Washington St | East Bridgewater |
| Pratt School | 665 Pleasant St | Weymouth |
| Philips Mill | 1390 Hanover St | Hanover |
| Not Named in Database | 118 Whiting St | Hanover |
| Merritt, Marian House | 734 Main St | Norwell |
| Chase, Richard C. House | 238 President's Ln | Quincy |
| Not Named in Database | 156 Washington St | Weymouth |
| Boston Army Supply Base - Building 19 | 6 Harbor St | Boston |
| Faunce, Charles W. House | 56 County Rd | Chelsea |
| Suffolk Varnish Factory - North Building | 1016 Broadway | Chelsea |
| Paragon Park Roller Coaster | 8 Wharf Ave | Hull |
| O'Quin, Robert B. House | 16 Hill St | Cohasset |
| Bristol, Dr. Burt M. House | 50 Summer St | Cohasset |
| Footbridge at Inlet to Ward's Pond | Ward's Pond | Boston |
| Clark, George Herbert House | 271 Main St | Kingston |
| Loring House | 107 Loring St | Duxbury |
| Brown, D. House | 3 Main St | Kingston |
| Not Named in Database | 44 River Ln | Duxbury |
| Alden, Rev. Ebenezer Jr. House | 2021 Ocean St | Marshfield |
| Rutan, Charles H. Carriage Barn | 111 Davis Ave | Brookline |
| Prospect Hill Cemetery - Thompson Memorial Bench | Auburn Rd | Millis |
| Not Named in Database | 56 Gannett Rd | Scituate |
| Not Named in Database | 16 Lighthouse Rd | Scituate |
| Not Named in Database | 5 Fieldstone Rd | Milton |
| Allen, Lindsay D. House | 10 Holly Ln | Cohasset |
| Hoffman House | 457 North Franklin St | Holbrook |
| Not Named in Database | 100 Plymouth Ave | Milton |
| Braintree - Holbrook Town Boundary Ditch and Wall | Center St | Holbrook |
| Smith, Israel House | 448 River St | Norwell |
| Not Named in Database | 12 Hubbardston Rd | Boston |
| Horrington House | 2 Old Colony Terr | Boston |
| Mason, Sen. Jonathan - Whitwell, William House | 53 Mount Vernon St | Boston |
| General Tire and Rubber Company Building | 565 Commonwealth Ave | Boston |
| Savin Hill Playground Boulder | Denny St | Boston |
| Stony Brook Reservation - Turtle Pond Parkway | Turtle Pond Pkwy | Boston |
| Howard, Edward D. House | 54 Liberty St | Randolph |
| Ruggles, Dea. John House | 174 Cross St | Norwell |
| Dorchester Park - Fieldstone Retaining Wall | Hutchinson St | Boston |
| Martin, Abel C. House | 4 Otis Pl | Boston |
| Not Named in Database | McGrath Hwy | Somerville |
| Parris, Frederick W. House | 57 Revere Rd | Quincy |
| Leonard, M. Frank House | 10 Stone St | Sharon |
| Not Named in Database | 5 Chestnut St | Boston |
| Not Named in Database | 13-15 Garden St | Boston |
| Not Named in Database | 44 Irving St | Boston |

| HISTORIC SITE NAME | ADDRESS | TOWN NAME |
|---|---|---|
| Not Named in Database | 116 Mount Vernon St | Boston |
| Curry College - Alumni Recreation Hall | Blue Hill Ave | Milton |
| Not Named in Database | 38 Thompson Ln | Milton |
| Not Named in Database | 389 Canton Ave | Milton |
| Not Named in Database | 659 Country Way | Scituate |
| Cooley, Charles A. House | 26 Stetson St | Brookline |
| Boston Wharf Company Radiator Warehouse | 17-27 Stillings St | Boston |
| Holian Apartment House | 252 Massachusetts Ave | Arlington |
| Not Named in Database | 11 Colonial Dr | Arlington |
| Not Named in Database | 32 Colonial Dr | Arlington |
| Newton Iron Works Boarding House | 1302-1304 Boylston St | Newton |
| Wing, Ezra - Keyes, Hale L. House | 53 Waban St | Newton |
| Ross, Henry - Bates, Henry M. House | 68 Maple St | Newton |
| Eayres, Julian W. House | 248 Tremont St | Newton |
| Parker, George L. House | 39 Nonantum St | Newton |
| Houghton Garden Stone Bridge | Suffolk Rd | Newton |
| Harding, Charles R. House | 15-17 Winthrop Ave | Newton |
| Cabot, Charles D. House | 510 Watertown St | Newton |
| Wilson, Catherine House | 264 Pearl St | Newton |
| Not Named in Database | 44A Lincoln Rd | Newton |
| Not Named in Database | 40 Lincoln Rd | Newton |
| Burgess, Fred T. House | 23 Eden Ave | Newton |
| Gilbert, Washington House | 25 River St | Newton |
| Haradon, Milo House | 261 Derby St | Newton |
| Wright, J.H. House | 122 Auburn St | Newton |
| Brewer, David H. House | 16 Page Rd | Newton |
| Lowell, John House | 545 Hammond St | Newton |
| Dakey, Eugene O. House | 97 Manet Rd | Newton |
| Burke, John House | 66 Cummings Rd | Newton |
| Jackson Outbuilding - Richards, Aaron Farm Cottage | 10 Oakmont Rd | Newton |
| Cobb, George W. House | 45 Pleasant St | Newton |
| Wade, Margaret House | 48 Erie Ave | Newton |
| Hutchinson, Freedom House | 146 Lincoln St | Newton |
| Guild, Charles H. House | 157 Lincoln St | Newton |
| Thompson, William L. House | 1161 Boylston St | Newton |
| Temperly, Joseph Jr. House | 69 Rockland Pl | Newton |
| Tambo, George G. House | 47 Linden St | Newton |
| Not Named in Database | 6 Hawthorne Ave | Newton |
| Newton Theological Institute - Hills Library | 169 Herrick Rd | Newton |
| Not Named in Database | 918 Commonwealth Ave | Newton |
| Not Named in Database | 155 Monadnock Rd | Newton |
| Not Named in Database | 101 Hammond St | Newton |
| Not Named in Database | 112 Monadnock Rd | Newton |
| Sears, Winslow House #2 | 119 Old Orchard Rd | Newton |
| Skinner, Edward M. Apartment House | 53 Forest Hills St | Boston |
| Lincoln, Albert L. House | 35 Longwood Rd | Newton |
| Not Named in Database | 56 Hanson Rd | Newton |
| Not Named in Database | 23 Keller Path | Newton |
| Not Named in Database | 59 Selwyn Rd | Newton |
| Manning, Warren House | 12 Valley Spring Rd | Newton |
| Not Named in Database | 105 Selwyn Rd | Newton |
| Not Named in Database | 162 Evelyn Rd | Newton |
| Not Named in Database | 116 Andrew St | Newton |
| Not Named in Database | 1170 Walnut St | Newton |
| Brackett, W. Russell House | 65 Bellevue St | Newton |
| Not Named in Database | 19 Dalby St | Newton |
| Meekins, J. Henry House | 216 Cherry St | Newton |
| Adams, John Quincy House | 222 Grove St | Newton |
| Doyle, William House | 19 North St | Newton |
| Shannon, Lucy E. House | 167 Lake Ave | Newton |
| Elkins House | 28 Regent St | Newton |
| Not Named in Database | 895 Commonwealth Ave | Newton |
| Not Named in Database | 58 Greenlawn Ave | Newton |
| Not Named in Database | 3 Dyer Ave | Milton |
| Palmer, William House | 21 Houston Ave | Milton |

| HISTORIC SITE NAME | ADDRESS | TOWN NAME |
|---|---|---|
| Not Named in Database | 65 Winthrop St | Milton |
| Not Named in Database | 165 Truman Rd | Newton |
| Not Named in Database | 417 Hanover St | Boston |
| Not Named in Database | 13 Cooper St | Boston |
| Not Named in Database | 323 Hanover St | Boston |
| Brooks, Hannah Double House | 14 Washington St | Medford |
| Carver Cotton Gin Company - Machine Shop and Saw Cutting Building | 15 Whitman St | East Bridgewater |
| Not Named in Database | 54 Lawrence Ave | Boston |
| Chiswick Park Apartments | 66 Chiswick Rd | Boston |
| Not Named in Database | 1616 Commonwealth Ave | Boston |
| Not Named in Database | 383 Adams St | Milton |
| Not Named in Database | 44 Governors Rd | Milton |
| Ward, John Barn | 152 Edward Foster Rd | Scituate |
| Not Named in Database | 12 Parker Ave | Scituate |
| Not Named in Database | 68 Louis Prang St | Boston |
| Davenport Mansion - Wooden Fence System | 1465 Brush Hill Rd | Milton |
| North American Packing Company Building | 225 Southampton St | Boston |
| Washington Apartments | 161-171 Salem St | Medford |
| Not Named in Database | 88-90 Park St | Medford |
| Not Named in Database | 23 Collier Ave | Scituate |
| Greenbush District Schoolhouse #2 | 6 Old Country Way | Scituate |
| Flint, Lester and Elizabeth House | 94 Stone Rd | Belmont |
| Saint Joseph's Roman Catholic Church Convent | 130 Common St | Belmont |
| Parker, Samuel C. - Benson, Patrick and Rosa House | 280 Lexington St | Newton |
| O'Donnell, James and Margaret Foley House | 11 Saniford St | Newton |
| Winn, M. A. and B. V. Three Decker | 234 Webster St | Boston |
| Not Named in Database | 9 Imrie St | Randolph |
| Not Named in Database | 8 Carleton St | Brockton |
| Macdonald, John William Franklin and Emily Parker House | 74 Hillside Ave | Newton |
| Not Named in Database | 40 Valley Rd | Milton |
| Hurwitz, Pauline Garage | 87R Maple St | Boston |
| Snow, Alvah D. House | 1244 Randolph Ave | Milton |
| Frail, Isaac and Mary Stone - Glazier, Marshall and Julia House | 9 Mechanic St | Framingham |
| Kornfield, Rosa House | 51 Naples Rd | Brookline |
| Bacon, Francis W. Rowhouse | 45 Addington Rd | Brookline |
| Not Named in Database | 662 Washington St | Brookline |
| Poole, Austin Barn | 51 Rebecca Rd | Scituate |
| Not Named in Database | 25 Rebecca Rd | Scituate |
| Littles Bridge | Cushing Hwy | Scituate |
| Not Named in Database | 137 Allen St | Braintree |
| Barney, Thomas L. Wall | 45 Frairy St | Medfield |
| Adams, A. House | 121 Main St | Hopkinton |
| Not Named in Database | 18 Grove St | Hopkinton |
| Riley, Peter House | 16 Boston Rd | Southborough |
| Wight, Lothrop House | 8 Library St | Framingham |
| Saint Anne's Academy for Girls | Broad St | Marlborough |
| Whitney, George H. House | 85 Newton St | Marlborough |
| Farwell, Richard - O'Connell, John House | 63 Maple St | Marlborough |
| Not Named in Database | 9 Ward Ln | Sherborn |
| Bothfeld, Henry E. House | 89 Woodland St | Sherborn |
| Thompson House | 84 Coolidge St | Sherborn |
| Saxonville Factory Company Worker Housing | 17 Danforth St | Framingham |
| Medfield State Hospital - Ward C-2 | 45 Hospital Rd | Medfield |
| Not Named in Database | 32-36 Pegan Ln | Dover |
| Coaldwell House | 11 Stanton St | Wayland |
| Eliot Elementary School | 5 Auburn St | Natick |
| Leadbetter, Henry House | 669 South Ave | Weston |
| Keyou, Edwin J. House | 424 Main St | Medfield |
| Gay House | 22 Depot St | Sharon |
| Ellis, J House | 331 Walpole St | Norwood |
| Talbot, George B. House | 213 Pleasant St | Norwood |
| Dean, Eben W. House | 282 Dean St | Norwood |
| Howard, Asa Randall House | 3 Howard St | Easton |
| Not Named in Database | 6 Quincy St | Sharon |

| HISTORIC SITE NAME | ADDRESS | TOWN NAME |
|---|---|---|
| Belcher, George E. Company | Pleasant St | Stoughton |
| Wadsworth, Christopher House | 145 Pleasant St | Stoughton |
| Not Named in Database | 25 Paine St | Wellesley |
| Barnes, Gillum Lumber Yard - Waltham Iron Foundry | 56 Felton St | Waltham |
| Orchard House | 917 Belmont St | Watertown |
| Not Named in Database | 20 Willoughby Rd | Milton |
| Not Named in Database | 192-194 Brook Rd | Milton |
| Not Named in Database | 510 Eliot St | Milton |
| Saint Matthew Roman Catholic Church Rectory | 33 Stanton St | Boston |
| Not Named in Database | 38 Cunard St | Boston |
| Howard, S. T. House | 25 Crawford St | Boston |
| Not Named in Database | 56 Monadnock St | Boston |
| Not Named in Database | 10 Essex Rd | Belmont |
| Harvard Business School - Cumnock Hall | Soldiers Field Rd | Boston |
| James, Sarah L. House | 25R Eliot St | Boston |
| Not Named in Database | 9 Mercer Cir | Cambridge |
| Cooper - Frost - Austin House | 21 Linnaean St | Cambridge |
| Not Named in Database | 328 Beacon St | Somerville |
| Not Named in Database | 153 West Brookline St | Boston |
| Christ Temple Church | 28-30 Kenilworth St | Boston |
| Not Named in Database | 54-56 Copeland St | Boston |
| Not Named in Database | 371 Commonwealth Ave | Boston |
| Merrill, Silas - Gaston, William House | 177 Marlborough St | Boston |
| Roxbury Y. M. C. A. | 401 Warren St | Boston |
| Not Named in Database | 5 Braddock Pk | Boston |
| Not Named in Database | 108 Beacon St | Somerville |
| McGrath Highway Bridge over B and M Railroad | McGrath Hwy | Somerville |
| Not Named in Database | 36 Thornton St | Boston |
| Not Named in Database | 6 Lawrence St | Boston |
| Not Named in Database | 560 Columbus Ave | Boston |
| Blake, William P. - Osborn, John B. Building | 114-122 South St | Boston |
| Coon, Howard Row House | 845 Beacon St | Boston |
| Not Named in Database | 17 Mount Vernon St | Boston |
| Tremont Temple Baptist Church | 76-88 Tremont St | Boston |
| Not Named in Database | 211-227 Harvard Ave | Boston |
| Churchill, Asaph House | 1016 Washington St | Boston |
| Boston Wharf Company Wool Warehouse | 262-266 Summer St | Boston |
| Not Named in Database | 135 Fulton St | Boston |
| Beaumont, Col. F. B. Row House | 24 Greenough Ave | Boston |
| Thayer, Albert House | 66 Linfield St | Holbrook |
| Thompson, Moses House | 389 Thompson St | Halifax |
| Massachusetts State Police Barracks | 6 West St | Norwell |
| Sparrell, James N. Carpentry and Coffin Shop | 30 Central St | Norwell |
| Gallagher, John House | 570-572 Adams St | Milton |
| Gilmore, Robert O. House | 360 Adams St | Quincy |
| Parker, Albert M. House | 49 Dixwell Ave | Quincy |
| Carrill Building | 24 Adams St | Quincy |
| Not Named in Database | 29 Edgewood Cir | Quincy |
| Weymouth Fire Station #2 | 636 Broad St | Weymouth |
| McLean, Charles R. House | 408 Meridian St | Boston |
| Not Named in Database | 145 Winnisimmet St | Chelsea |
| Strahan, Thomas Wallpaper Factory Storehouse | 260 Maple St | Chelsea |
| Lincoln, Nathaniel House | 79 Fort Hill St | Hingham |
| Bailey, Samuel G. House | 18 Pond St | Hingham |
| Gill, Caleb House | 237-239 South St | Hingham |
| Williams, Woodrow P. House | 3 Bayberry Ln | Cohasset |
| Nickerson, Edith Barn | 18 Virginia Ln | Cohasset |
| Morris, Albert J. House | 17 Norfolk Rd | Cohasset |
| Not Named in Database | 24 Water St | Duxbury |
| Thomas - Webster Estate - South Knoll | 238 Webster St | Marshfield |
| Merritt, Shadrack B. House | 642 Country Way | Scituate |
| Day, John H. House | 64 Old Pasture Rd | Cohasset |
| Kingsbury, John H. House | 34 Miller St | Norfolk |
| Rudnick, Morris Apartment Building | 226 Bay State Rd | Boston |
| Not Named in Database | 17 Howell Ct | Chelsea |

| HISTORIC SITE NAME | ADDRESS | TOWN NAME |
|---|---|---|
| Harding, Charles Lewis - Hall, Ariel House | 3 Byron St | Boston |
| Not Named in Database | 25 Brooks Pk | Medford |
| Sears & Roebuck Department Store - Quincy Theater | 1563-1597 Hancock St | Quincy |
| Sullivan, Daniel E. House | 122 Russell Ave | Watertown |
| Woodbine Farm Hay Barn - Hatch Hay - Horse Barn | 25 Woodbine Rd | Marshfield |
| Newhall, B. F. House | 10-12 Royal St | Watertown |
| Sampson - Cushing House | 24 Standish St | Duxbury |
| Foskett, Charles J. House | 11 Foskett Ct | Natick |
| Pondville Cemetery - Pond, Dea. Jacob Stone | Everett St | Norfolk |
| Not Named in Database | 402 Court St | Plymouth |
| Arnold, Asaph T. House | 491 Washington St | Braintree |
| Dearing, Dr. Thomas Haven House | 469-471 Washington St | Braintree |
| Cliquot Club Bottling Company | Main St | Millis |
| Not Named in Database | 32 Grove St | Hopkinton |
| Carter, N. House | 269 Cordaville Rd | Southborough |
| Newton, Francis Building | 1-3 Boston Rd | Southborough |
| Not Named in Database | 12 Walker St | Southborough |
| Framingham Center Civil War Memorial Statue | Oak St | Framingham |
| Hemenway, John House | 33 Main St | Framingham |
| Medfield State Hospital - Railroad Trestle | 45 Hospital Rd | Medfield |
| NRDEC Building #2 - Climatic Chambers Building | C St | Natick |
| West Walpole Schoolhouse | 785 Cedar St | Walpole |
| Not Named in Database | 210 Main St | Foxborough |
| Simpson Spring Bottling Company Auto Repair Shop | 719 Washington St | Easton |
| Crofoot, Charles E. Gear Worker Housing | 77 Central St | Easton |
| Howard, Nehemiah Graveyard | 248 Turnpike St | Easton |
| Boston Manufacturing Company Worker Housing | 414-416 River St | Waltham |
| Marine War Memorial and Statue | Washington St | Dedham |
| McKenney, Lewis T. - Foss, Walter F. Houses | 132-144 Middlesex Rd | Brookline |
| Knowles, William Stable | 501 Heath St | Brookline |
| Douglass, Alfred House | 155 Clyde St | Brookline |
| Bremer House | 45 Leicester St | Brookline |
| Not Named in Database | 19 Bournedale Rd | Boston |
| Sweetser, Frank Eliot House | 15 Goddard Ave | Brookline |
| Fisher Hill Estate House | 46 Seaver St | Brookline |
| Gulf Gas Station | 92 Harvard St | Brookline |
| Not Named in Database | 373 Harvard St | Brookline |
| Brewer, Joseph House | 650 Canton Ave | Milton |
| Not Named in Database | 12 Westminster St | Boston |
| Cotton's Variety Store | 251-253 Highland St | Boston |
| Saint Matthew Roman Catholic Parochial School | 29 Stanton St | Boston |
| Not Named in Database | 34 Holbrook St | Boston |
| Not Named in Database | 11 Wilson Pk | Boston |
| Morrill, Alvin T. Houses | 1575-1577 Beacon St | Brookline |
| Hubbard, Frederick House | 182 Babcock St | Brookline |
| Harvard Business School Dean's Residence | Soldiers Field Rd | Boston |
| Martin, Robert C. House | 27 Elba St | Brookline |
| Not Named in Database | 12 Gray Gardens East | Cambridge |
| Home Realty Building | 14 Central Sq | Cambridge |
| White Cross Laundry | 154 Cedar St | Somerville |
| Lawrence, Bernard House | 289 Highland Ave | Somerville |
| Not Named in Database | 131 Auburn St | Cambridge |
| Sarmiento, Domingo Faustino Statue | Commonwealth Ave | Boston |
| Appleton, F. H. House | 265 Commonwealth Ave | Boston |
| Not Named in Database | 53 Rutland Sq | Boston |
| Bean, Ivory Building | 242 West Newton St | Boston |
| Not Named in Database | 184 West Canton St | Boston |
| Geiger, Albert Row House | 700 Huntington Ave | Boston |
| Not Named in Database | 46-48 Beacon St | Somerville |
| Sanborn, Robert - Dearborn, Dr, Alvah B. House | 34 Bow St | Somerville |
| Not Named in Database | 96 Waltham St | Boston |
| Upham, George House | 228 Beacon St | Boston |
| Not Named in Database | 49 Cedar St | Boston |
| Not Named in Database | 114 Winthrop St | Boston |
| One Washington Mall | 1 Washington Mall | Boston |

| HISTORIC SITE NAME | ADDRESS | TOWN NAME |
|---|---|---|
| Walker, Pratt and Company Building | 31-35 Union St | Boston |
| Not Named in Database | 40 Union Pk | Boston |
| Rand, Edward L. House | 41 Clive St | Boston |
| Not Named in Database | 28 Beacon St | Chelsea |
| Cotton, Alvah Cottage | 26 Pleasant St | Medford |
| McDonald, J. House | 280 Union St | Holbrook |
| Whitman Park Bandstand | 0 Hayden Ave | Whitman |
| Hall, Adah - Barker, Robert Jr. House | 52 Barker St | Pembroke |
| Barnes, Rev. David Second House | 637 Main St | Norwell |
| Torrey, Isaac House | 45 Central St | Norwell |
| Drake, Marie G. House | 72 Edgemere Rd | Quincy |
| Not Named in Database | 113-115 Merrymount Rd | Quincy |
| Kingman, E. House | 51 Summer St | Weymouth |
| Not Named in Database | 716 Commercial St | Weymouth |
| Old Colony Railroad Bridge (Milepost #3.03) | North St | Weymouth |
| Westerbeke Marine Industries Supplies | 400 Border St | Boston |
| Not Named in Database | 35 Beal St | Hingham |
| West Corner Men's Club | 243 Hull St | Cohasset |
| Wade, Joseph House | 740 Country Way | Scituate |
| Silva, J. House | 28 Black Horse Ln | Cohasset |
| Saint Joseph's Roman Catholic Church | 261 Main St | Kingston |
| Framingham National Guard Armory - Building B | 522 Concord St | Framingham |
| Spring Hill Cemetery Perimeter Stone Wall | Brown St | Marlborough |
| Thompson, Philander Poultry Barns | 121 Thompson St | Middleborough |
| Englander, Robert House | 120 Craig St | Milton |
| Bent, Nathaniel House | 370 Adams St | Milton |
| Hayden, Dora House | 8 West St | Holbrook |
| Not Named in Database | 33 Pembroke Rd | Weston |
| Not Named in Database | 30 Needham St | Norfolk |
| Not Named in Database | 145 Warren St | Randolph |
| Not Named in Database | 7 Gates St | Boston |
| Not Named in Database | 102 Old Harbor St | Boston |
| Not Named in Database | 14 Temple St | Boston |
| Stillings Street Garage | 11-23 Stillings St | Boston |
| Stony Brook Reservation - Dedham Parkway | Dedham Pkwy | Boston |
| Camp Wonderland Summer Staff Cabin | 186 Massapoag Ave | Sharon |
| Reed, Jacob House | 15 Norwell Ave | Norwell |
| Not Named in Database | 63 Union St | Walpole |
| Not Named in Database | 14 West Side Rd | Milton |
| Apthorpe, Robert E. - Fay, Samuel Prescott House | 2 Otis Pl | Boston |
| Vanerin, Anthony Apartment Building | 64 Seaver St | Boston |
| Not Named in Database | 44 Touro Ave | Medford |
| Massachusetts Electric Substation | Codding Ave | Medford |
| Not Named in Database | 15 Shaw St | Weymouth |
| Mason, Gustavus W. House | 242 Lincoln St | Winthrop |
| Not Named in Database | 11 Walnut Ave | Weymouth |
| Wenzel, Capt. John - Higley, Selah House | 75 Cedar St | Ashland |
| Jacobs, Henry O. House | 127 North Beacon St | Watertown |
| Cupples, Frank L. House | 70 Walnut St | Natick |
| Not Named in Database | 21 Garden St | Boston |
| Not Named in Database | 13-15 Grove St | Boston |
| Men of Kent Cemetery - Barker, Sarah Marker | Meeting House Ln | Scituate |
| Galvin, Timothy House | 18 North Main St | Easton |
| Pondville Cemetery - Everett, Chloe Stone | Everett St | Norfolk |
| Not Named in Database | 30 Hollingsworth Ave | Braintree |
| Not Named in Database | 30 Thayer St | Braintree |
| Not Named in Database | 13 Milford St | Medway |
| Fales, F. N. Box Factory Boarding House | 53 Taunton St | Wrentham |
| Wrentham Court House | 60 East St | Wrentham |
| Fuller House and Store | 1 Milford St | Medway |
| Not Named in Database | 37 Grove St | Hopkinton |
| Flagg, Dana House | 9 Oak Hill Rd | Southborough |
| Not Named in Database | 23 Paris St | Marlborough |
| McCarthy, Michael J. House | 111 Newton St | Marlborough |
| Columbia Farm | 8 Kendall Ave | Sherborn |

| HISTORIC SITE NAME | ADDRESS | TOWN NAME |
|---|---|---|
| Saxonville Mills Company Mill #3 - Bulding #3a | 10 Central St | Framingham |
| Winch, Arthur B. House | 100 West Central St | Natick |
| Foxborough State Hospital | 17 North St | Foxborough |
| Corcoran, William House | 58 Hartford St | Dover |
| Harvey, Murray House | 4 Fletcher Rd | Wellesley |
| Kingsbury - Whitaker House | 53 Glendoon Rd | Needham |
| Pickett, William B. House | 664 Great Plain Ave | Needham |
| Blake, George F. House | 18 Skating Pond Rd | Weston |
| Sherburne, William F. House | 42 Summer St | Weston |
| Waltham Pumping Station Engineer's House | 203 Prospect St | Waltham |
| Noyes, Samuel House | 3 Green St | Watertown |
| Weatherbee, Benjamin House | 255 Canton St | Westwood |
| Cox, Josephine House | 75 Cottage St | Brookline |
| Micel House | 150 Buckminster Rd | Brookline |
| Rothenberg, Sara House | 26 Chilton St | Brookline |
| Cobb, A. House | 234 Walnut St | Brookline |
| Paine, Isaac House | 36 Waverly St | Brookline |
| Not Named in Database | 256-258 Harvard St | Brookline |
| Not Named in Database | 15 Hinckley Rd | Milton |
| Not Named in Database | 7 West Side Rd | Milton |
| Suffa, Mary A. House | 17 Nottingham St | Boston |
| Potter, Silas Row House | 24-32 Alaska St | Boston |
| Hammond House | 39 Minot St | Boston |
| Lyndon, Patrick Elementary School | 140 Russet Rd | Boston |
| Not Named in Database | 40-42 Salsbury Rd | Watertown |
| Not Named in Database | 49-51 Marion Rd | Belmont |
| Brookline Federal Loan Association Bank | 1297A-1299 Beacon St | Brookline |
| Not Named in Database | 8-9 Shady Hill Sq | Cambridge |
| Not Named in Database | 18 Cottage Ave | Somerville |
| Not Named in Database | 164 West Brookline St | Boston |
| Not Named in Database | 224 Marlborough St | Boston |
| Ames, S. T. House | 320 Marlborough St | Boston |
| Not Named in Database | 13 Rutland Sq | Boston |
| Lawson, C. L. House | 91 Brooks St | Boston |
| Stone, Nathaniel House | 460 Shawmut Ave | Boston |
| Goodnow, Jane H. House | 384 K St | Boston |
| Caton, Asa House | 457 Beacon St | Boston |
| Textile Building, The | 89-99 Chauncy St | Boston |
| Wyman, Thomas Double House | 52-54 Harvard St | Boston |
| Lawrence, William R. Row House | 163 West Second St | Boston |
| Not Named in Database | 12 Gardner St | Boston |
| Not Named in Database | 72 Chandler St | Boston |
| Murrell, Thomas J. House | 42 Franklin St | Rockland |
| Leach, Thompson House | 99 Elm St | Halifax |
| Briggs, George W. House | 283 Market St | Rockland |
| Adams National Historic Site - Greenhouse | 135 Adams St | Quincy |
| Allen, Robert J. House | 99 Dixwell Ave | Quincy |
| Not Named in Database | 185 Thomas Burgin Pkwy | Quincy |
| Not Named in Database | 68 Huntley St | Quincy |
| Tirrell, Dr. N. Q. - Alemian, Dr. Arsham House | 691 Broad St | Weymouth |
| Not Named in Database | 1050 Commercial St | Weymouth |
| Not Named in Database | 48 Myrtle St | Weymouth |
| Not Named in Database | 26-28 Monmouth St | Boston |
| Not Named in Database | 142 Saint Andrew Rd | Boston |
| Bicknell, Ezra House | 164 Fort Hill St | Hingham |
| James, Arthur Frederic House | 368 Beechwood St | Cohasset |
| Shannon, Frederick M. House | 25 Rustic Dr | Cohasset |
| Not Named in Database | 35 Booth Hill Rd | Scituate |
| Not Named in Database | 257 Atlantic Ave | Cohasset |
| Crane, William H. House | 76 Howard Gleason Rd | Cohasset |
| Connor House | 1138 Pleasant St | Canton |
| Boston Engine Terminal Budd House | B & M Railroad | Somerville |
| Scituate Greenhouse Company | 182 First Parish Rd | Scituate |
| Franklin Vietnam War Monument | Main St | Franklin |
| Smith, Caroline House | 42 Pemberton Rd | Wayland |

| HISTORIC SITE NAME | ADDRESS | TOWN NAME |
|---|---|---|
| Not Named in Database | 63-65 Grafton Ave | Milton |
| Not Named in Database | 14 Union St | Randolph |
| Hatch - Powell House | 17 Old Harbor St | Boston |
| Alexander, Francis House | 15 West Cedar St | Boston |
| Saint Ambrose Roman Catholic Parochial School | 23 Leonard St | Boston |
| Boston Wharf Company Building | 29-33 Thomson Pl | Boston |
| Forest Hills Cemetery - Reece, John Monument | 95 Forest Hills Ave | Boston |
| NRDEC Building #42 - Environmental Medicine Bldg. | Fifth Ave | Natick |
| Hosmer, Frederick H. House | 51 Mount Vernon St | Somerville |
| Inches, Charles - Inches, Dr. Charles E. House | 88 Charles St | Boston |
| Not Named in Database | 5 Lyman Ave | Medford |
| Hassan Sign Company | 799 C J Cushing Hwy | Cohasset |
| Not Named in Database | 508-510 Harvard St | Boston |
| Not Named in Database | 15 Vinton Ave | Braintree |
| Not Named in Database | 312 Commercial St | Braintree |
| Not Named in Database | 15-17 Willow St | Braintree |
| Clancy, Michael House | 58 School St | Holliston |
| Clark, John Clay Pits | Causeway St | Millis |
| Southborough Veteran of All Wars Memorial | Main St | Southborough |
| Not Named in Database | 4 Quail Run | Holliston |
| Grout Farm Silo | 42 Washington St | Sherborn |
| Lewis, Jason House - Lewis Farm | 401 East St | Walpole |
| Chapel of Saint Gabriel the Archangel | Winter St | Norwood |
| Norwood Old Brick School House | 2 Sumner St | Norwood |
| Simpson Spring Bottling Company Loading Building | 719 Washington St | Easton |
| Alger, Alton House | 35 Pine St | Easton |
| Belcher, Elijah House | 1233 Central St | Stoughton |
| Route 24 Bridge over Page Street | Rt 24 | Stoughton |
| McKendry, Capt. William House | 2200 Washington St | Canton |
| Zeta Alpha Society House - Wellesley College | Central St | Wellesley |
| Not Named in Database | 25 Wellesley Ave | Wellesley |
| Not Named in Database | 146 Cliff Rd | Wellesley |
| Not Named in Database | 241 Glen Rd | Weston |
| Not Named in Database | 49 Lake Shore Dr | Westwood |
| Sorenson, Martin House | 35 Hartford St | Westwood |
| Not Named in Database | 403 High St | Westwood |
| Fisher, Warren House | 46 Church St | Dedham |
| Not Named in Database | 214 Boston Post Rd | Weston |
| Weeks, H. Hazen - Frenning, John E. House | 35 Clover St | Belmont |
| Codman, Stephen House | 18 Hedgerow Ln | Westwood |
| Not Named in Database | 744 Brush Hill Rd | Milton |
| Walker, Nathaniel House | 115 Buckminster Rd | Brookline |
| Seaman, James, Manning Building | 256 Washington St | Brookline |
| Tucker, Charles House | 991 Canton Ave | Milton |
| Not Named in Database | 520 Eliot St | Milton |
| Page, Charles J. House | 256 Amory St | Boston |
| Humphreys, James H. House | 25 Humphreys Pl | Boston |
| Duff, William Three-Decker | 78 Sawyer Ave | Boston |
| Not Named in Database | 53 Chestnut Hill Ave | Boston |
| Nathanson, Robert B. - Swartz, Joseph House | 30 Kirkwood Rd | Boston |
| Johnston, George Building | 1898-1908 Beacon St | Brookline |
| Finer, H. Bertram Building | 1473-1475 Beacon St | Brookline |
| Not Named in Database | 39 Chatham St | Brookline |
| Norton House Ell | 4 Mason St | Cambridge |
| Iroquois Club | 74 Mount Auburn St | Cambridge |
| Not Named in Database | 415-427 Washington St | Somerville |
| Sands, Orrin E. House | 2 Walnut Ave | Cambridge |
| Not Named in Database | 5 Mossland St | Somerville |
| Johnstone, T. A. - Potter, J. E. Building | 30 Cumberland St | Boston |
| Gibson - Allen - Thompson Building | 129 Saint Botolph St | Boston |
| Wheatland, George House | 324 Commonwealth Ave | Boston |
| Thompson, Timothy Jr. Double House | 107-109 Warren St | Boston |
| Wright, Henry House | 31 Pearl St | Somerville |
| Not Named in Database | 19 Milford St | Boston |
| Mackintosh, John S. House | 430 Lagrange St | Boston |

| HISTORIC SITE NAME | ADDRESS | TOWN NAME |
|---|---|---|
| Immigrants Home Corporation Building | 72-74 Marginal St | Boston |
| Hyde Park Baptist Church Parsonage | 61 Oak St | Boston |
| Not Named in Database | 535 Massachusetts Ave | Boston |
| Not Named in Database | 578 River St | Boston |
| White, George W. Double House | 46-48 Chestnut St | Boston |
| Damon, James - Brown, Amos House | 17 Cross St | Boston |
| Doane, Thomas House | 4 Holden Row | Boston |
| Nutter, Isaac House | 37 Central St | East Bridgewater |
| Thomas - Cushing, Rachel and Ann House | 27 Spring St | Hanson |
| Turner, Thomas House | 2 Old Washington St | Pembroke |
| Prunier, Matilda E. House | 5-7 Linden Ct | Quincy |
| Sheppard, Eben W. House | 58 Greenleaf St | Quincy |
| Not Named in Database | 30 Prospect St | Weymouth |
| Not Named in Database | 28 Hyde St | Weymouth |
| Bean House | 128-130 Shurtleff St | Chelsea |
| Johnson - Knight House | 16 Johnson Ave | Winthrop |
| Not Named in Database | 12 Mill Ln | Hingham |
| Lane, Isaac House | 199 North St | Hingham |
| Tweed, Benjamin F. - Dearborn, Heman A. House | 72 Professor's Row | Somerville |
| Watertown Arsenal - Cooling Equipment Building | Wooley Ave | Watertown |
| Not Named in Database | 44 Wapping Rd | Kingston |
| Russell, Thomas Carriage House | 199 Main St | Kingston |
| Peterson, Whitemore House | 622 Union St | Duxbury |
| Two Mile Cemetery | Union St | Marshfield |
| Hatch, James House | 410 Union St | Marshfield |
| Thomas, Luther House | 727 Webster St | Marshfield |
| Camp Kiwanee - South Circle Bath House | 1 Camp Kiwanee Rd | Hanson |
| Not Named in Database | 41 Osborne Rd | Brookline |
| Korntved, James M. N. House | 65 East Plain St | Wayland |
| Schleicher, John G. House | 26 Pemberton Rd | Wayland |
| Not Named in Database | 74 Blue Hill Ave | Milton |
| Koed, Bertel V. House | 18 Locust Rd | Cohasset |
| Farrar, Charles House | 659 Grove St | Norwell |
| Rockland House | 338 Washington St | Boston |
| Chadbourne, Capt. House | 71 Grampian Way | Boston |
| Mitchell, Samuel H. - Dunbar, Loring House | 76 Pinckney St | Boston |
| Keating, William B. House | 12 Edgewood Rd | Sharon |
| Walpole Centre Block | 996-1000 Main St | Walpole |
| Bonney - Keith Block | 74-84 Fairmount Ave | Boston |
| Not Named in Database | 692 Tremont St | Boston |
| Murphy, James Block | 122 Main St | Easton |
| Clement, Peter House | 17 Priest Rd | Watertown |
| Not Named in Database | 9 Hancock St | Boston |
| Boulevard Chambers I | 193-195 Columbia Rd | Boston |
| Sampson, W. W. Two-Family House | 52 Fenwood Rd | Boston |
| Gregory, Gustina M. Two-Family House | 56 Fenwood Rd | Boston |
| Not Named in Database | 89 Beacon St | Arlington |
| Devereaux, Charles B. House | 8 Wellington St | Arlington |
| Saint Mary's Episcopal Church | 250-258 Concord St | Newton |
| Hamblen, Ephraim S. House | 142 Washington St | Newton |
| Saint Mary's Cemetery | 258 Concord St | Newton |
| Gaudette, Paul House | 30-32 Rustic St | Newton |
| Murphy, James B. House | 289 Watertown St | Newton |
| Mann, Francis House | 19 Beech St | Newton |
| King, Frederick W. House | 64 Lincoln Rd | Newton |
| Not Named in Database | 61 Chaske Ave | Newton |
| Weeks, William H. House | 9 Higgins St | Newton |
| Ward, Ephraim House | 121 Ward St | Newton |
| Speare, Alden House | 18 Alden St | Newton |
| Ordway, Warren House | 90 Warren St | Newton |
| Prince, Wallace A. House | 10 Newbury Terr | Newton |
| Keating, John P. House | 95 Dedham St | Newton |
| Allen, Walter House | 1090 Walnut St | Newton |
| Not Named in Database | 120 Farwell St | Newton |
| Wilde, James House | 29-31 Oak St | Newton |

| HISTORIC SITE NAME | ADDRESS | TOWN NAME |
|---|---|---|
| Not Named in Database | 26 Richardson St | Newton |
| Mysel, Phylip House | 36 Acacia Ave | Newton |
| Not Named in Database | 34 Bothfeld Rd | Newton |
| Chapman, David A. House | 130 Beacon St | Newton |
| Not Named in Database | 58 Reservoir Ave | Newton |
| Not Named in Database | 22 Wiltshire Rd | Newton |
| Burnham, Harry L. - Danaway, William Double House | 107-109 Grove St | Newton |
| Not Named in Database | 26 Spiers Rd | Newton |
| Not Named in Database | 28 Lewis St | Newton |
| Not Named in Database | 37 Chestnut Hill Terr | Newton |
| Not Named in Database | 34-36 Adams St | Newton |
| Not Named in Database | 60 Bridge St | Newton |
| Esselen, Henry G. House | 83 Aspen Ave | Newton |
| Not Named in Database | 31 Selwyn Rd | Newton |
| Not Named in Database | 70 Selwyn Rd | Newton |
| Not Named in Database | 95 Selwyn Rd | Newton |
| Botsford, George A. House | 21 Louise Rd | Newton |
| Kattwinkel, Max and Rose Emilie House | 340 Chestnut St | Newton |
| Not Named in Database | 585 Centre St | Newton |
| Swallow, Joseph House | 25-31 Highland Ave | Newton |
| Not Named in Database | 127 Audubon Rd | Milton |
| Not Named in Database | 70 Meagher Ave | Milton |
| Not Named in Database | 82 Meagher Ave | Milton |
| Not Named in Database | 544 Saw Mill Brook Pkwy | Newton |
| Not Named in Database | 237 Hanover St | Boston |
| Doane, Obed and Mercie House | 69 Washington St | Medford |
| Eastleigh Farm Store Building | 1062 Edmands Rd | Framingham |
| Holtzer - Cabot Electric Company - Building #7 | 125 Amory St | Boston |
| Not Named in Database | 7-11 Stoughton St | Boston |
| Dorchester Trust Building | 555 Columbia Rd | Boston |
| Not Named in Database | 105-111 Lawrence Ave | Boston |
| Not Named in Database | 39 Lawrence Ave | Boston |
| Graves, Frank House | 91 Oak St | Milton |
| Not Named in Database | 6 Verndale Rd | Milton |
| Not Named in Database | 10 Verndale Rd | Milton |
| Gerald, James House | 591 North Main St | Randolph |
| Wales, Atherton - French House | 26 Short St | Randolph |
| Not Named in Database | 38 Harvard Ave | Medford |
| Tobin, Margaret C. House | 9 Colliston Rd | Boston |
| Not Named in Database | 69 Reservation Rd | Milton |
| Not Named in Database | 75 Reservation Rd | Milton |
| Not Named in Database | 107 Reservation Rd | Milton |
| Not Named in Database | 20 Driftway | Scituate |
| Atlantic Works Welding and Engineering Building | 36 New St | Boston |
| Emmanuel College - Alumnae Hall | 45 Ave Louis Pasteur | Boston |
| Revere, Rachel Park | 210 North St | Boston |
| Smith, James F. House | 9 Woodville Pk | Boston |
| Hanson, William P. and Frederick House and Store | 181-183 Winthrop St | Medford |
| Seaside Chapel | 14 Ocean Ave | Scituate |
| Upham, Marshall L. House | 102 Ash St | Weston |
| Schwartz, John Melvin House | 368 Highland St | Weston |
| Haglund, Raymond A. and Marion T. Chicken Coop | 521 Prospect Hill St | Raynham |
| Thornton, Dudley C. and Emma Rental House #1 | 2 Orris St | Newton |
| Bowen, John A. Rental House | 81 Washburn Ave | Newton |
| Not Named in Database | 12 Cheever Ct | Boston |
| Not Named in Database | 28 Army St | Randolph |
| Not Named in Database | 33 Imrie St | Randolph |
| Sinoyan, Albert O. and Sylvia House | 49 Sterling St | Newton |
| Not Named in Database | 56 Green St | Brockton |
| Not Named in Database | 262 Main St | Brockton |
| Not Named in Database | 26 Cottage St | Brockton |
| Turner, Dr. Clair and Naomi House | 309 Lake St | Arlington |
| Stetson, Johnathan New England Barn | 31 Church St | Hanover |
| Farrar, Henry A. Carriage House | 148 Washington St | Hanover |
| Whyman, Francis and Eliza Bromwich House | 32 Oakland Ave | Hanover |

| HISTORIC SITE NAME | ADDRESS | TOWN NAME |
|---|---|---|
| Maple Court Apartments | 1-4 Maple Ct | Boston |
| Reynolds House | 19 Schuyler St | Boston |
| Not Named in Database | 162 Apsinwall Ave | Brookline |
| Kimball, Kate Garage | 29 Naples Rd | Brookline |
| Not Named in Database | 58 Sheridan St | Easton |
| Reliable Market | 45-50 Union Sq | Somerville |
| Union Gulf Service Station | 231 Washington St | Somerville |
| Welch, George F. House | 46 Allen Pl | Scituate |
| Highland Lake Culvert and Dam | Stop River | Norfolk |
| Not Named in Database | 203 First Parish Rd | Scituate |
| Bloor, Dr. Walter R. - Adams, Charles M. Jr. House | 40 Claflin Rd | Brookline |
| Bowe, William and Eliza House | 47 Alpine St | Boston |
| Saint James Street Row Houses | 60-62 Saint James St | Boston |
| Not Named in Database | 57-59 Keith Ave | Brockton |
| Kingman, Abiel House | 178 Summer St | Brockton |
| Not Named in Database | 227 Prospect St | Brockton |
| Qualey, Lucius Andrew Building | 25-29 Elm St | Braintree |
| Holbrook Jewish War Veterans Monument | Holbrook Sq | Holbrook |
| Daniels, Waldo House | 273 Pond St | Franklin |
| Blake, Philip House | 64 Maple St | Franklin |
| Not Named in Database | Washington St | Holliston |
| Medway Village District Schoolhouse #7 | 29 North St | Medway |
| Peters, Adam House | 663 Main St | Medfield |
| Prentiss, Benjamin F. - Boyd, Joseph House | 246 Parkerville Rd | Southborough |
| Not Named in Database | 46 East Main St | Southborough |
| Not Named in Database | 22 Vine St | Marlborough |
| Foster, George H. House | 412 Concord St | Framingham |
| Holbrook, Jonathan Franklin Barn | 44 North Main St | Sherborn |
| Broad, Curtis Worker Housing | 88 Eliot St | Natick |
| Pfeiffer, Charles House | 4 Eliot St | Natick |
| Pumping Station #1 | Cedar St | Wellesley |
| Kidder, Capt. Enoch House | 365-367 Boston Post Rd | Sudbury |
| Foundry Street | Foundry St | Medfield |
| Thayer, Harrison Gray Otis House | 14 Nichols St | Norwood |
| Not Named in Database | 206 Plain St | Norton |
| Crofoot, Charles E. Gear Worker Housing | 83 Central St | Easton |
| Dean, Thomas H. House | 679 Washington St | Easton |
| Horton, Isaac House | 2207 Washington St | Canton |
| Smith, Elijah House | 142 Washington St | Easton |
| Mulligan House - Wellesley College | 18 Weston Rd | Wellesley |
| Not Named in Database | 2 Solon St | Wellesley |
| Not Named in Database | 9 Marvin Rd | Wellesley |
| Christ Episcopal Church and Parish House | 750 Main St | Waltham |
| Saint Patrick's Roman Catholic Church Hall | Church Hill St | Watertown |
| Ross Dairy | Moraine St | Belmont |
| Carroll, Mary House | 560 Heath St | Brookline |
| Rutan, Sarah House | 37 Hedge Rd | Brookline |
| Follen, Charles House | 17 White Pl | Brookline |
| Trull, Dr. Washington B. House | 3-5 Harvard Ave | Brookline |
| Not Named in Database | 19 Willoughby Rd | Milton |
| Tuell, Hiram House | 488 Canton Ave | Milton |
| Milton Cemetery - Centre St - Centennial Ave Gates | 211 Centre St | Milton |
| Cameron, Donald House | 80 Cary Ave | Milton |
| Not Named in Database | 9-11 Logan St | Boston |
| Not Named in Database | 259 Roxbury St | Boston |
| Clapp Street Passageway | Clapp St | Boston |
| Stearns, Charles H. Building | 101-105 Longwood Ave | Brookline |
| Not Named in Database | 41 Hawthorn St | Cambridge |
| Not Named in Database | 24 Berkeley St | Cambridge |
| Cambridge Almshouse | 45 Matignon Rd | Cambridge |
| Not Named in Database | 114 Auburn St | Cambridge |
| Whitney, Henry M. Row House | 36 Saint Stephen St | Boston |
| Publishers Building | 131 Clarendon St | Boston |
| Not Named in Database | 29 Stanhope St | Boston |
| Hunnewell, Hollis House | 315 Dartmouth St | Boston |

| HISTORIC SITE NAME | ADDRESS | TOWN NAME |
|---|---|---|
| Hall, Jesse Rowhouse | 46 Second St | Cambridge |
| Kelly, Hugh and Peter J. House | 34 Mystic St | Boston |
| Not Named in Database | 92 Waltham St | Boston |
| Not Named in Database | 45 Warren Ave | Boston |
| McCouson, Ansel Three Decker | 908 East Fourth St | Boston |
| Nichols House | 53 Oak St | Boston |
| Burrell, Adoniram Row House | 49 M St | Boston |
| Not Named in Database | 50 Winter St | Boston |
| Power, Jacob P. House | 98 H St | Boston |
| Bohaker, T. Dwight Three Decker | 1 Hastings St | Boston |
| Badger, Ann House | 32 Newbury St | Boston |
| Merrill, Silas House | 256 Newbury St | Boston |
| Fleming, Patrick - Cohen, Mark I. House | 28-32R Cross St | Boston |
| Gurney, James - Dyer, Edwin Double House | 21-23 Princeton St | Boston |
| Not Named in Database | 44 Clarkson St | Boston |
| Weymouth Pumping Station | 55 Hollis St | Weymouth |
| Curtis, Joshua House | 731 Union St | Rockland |
| Church House | 91 Spring St | Hanson |
| Beckler Avenue Rowhouse | 13 Beckler Ave | Boston |
| Fort Andrews Quartermaster's Stores | Peddocks Island | Hull |
| Not Named in Database | 36 Monmouth St | Boston |
| Belling Street Bridge over Conrail | Belling St | Chelsea |
| Pratt - Lewis House | 69 Locust St | Winthrop |
| French, Edmund House | 745 Main St | Hingham |
| Thom, James R. House | 5 Pleasant St | Hingham |
| O'Reilly, John Boyle House | 9 Main St | Hull |
| Plymouth to Boston Milestone | North Main St | Cohasset |
| Andrews, Albert House | 254 Beechwood St | Cohasset |
| Lincoln, Mordecai Sawmill | 62-68 Mordecai Lincoln Rd | Scituate |
| Hyland, Charles House | 37 Mordecai Lincoln Rd | Scituate |
| Nott, Charles Eugene House | 21 Pleasant St | Cohasset |
| Cohasset Central Cemetery - Tower Monument | 25 Joy Pl | Cohasset |
| Massa, Frank House | 373 Atlantic Ave | Cohasset |
| Not Named in Database | 28 River Ridge Rd | Wellesley |
| Damon, Frederick N. First House | 189 Old Main St | Marshfield |
| Hanley, Henry E. House | 139 Elm St | Marshfield |
| Studley, Lewis House | 649 Country Way | Scituate |
| Lincoln, William H. Carriage Barn | 60 Beech Rd | Brookline |
| Roake, Cyrus House | 36 Mitchell St | Wayland |
| Foniri, Aldiero House | 151 Mann Lot Rd | Scituate |
| Mattapan Baptist Church | 56 Blue Hills Pkwy | Milton |
| Gjesteby, Arne House | 81 Old Pasture Rd | Cohasset |
| Fales, William E. Corn Crib | 33 Fruit St | Norfolk |
| Brown, Paul R. House | 55 Otis Pl | Scituate |
| Bryant Case and Company Shoe Factory | 19 Highland Ave | Randolph |
| Bird, W. B. House | 160 Savin Hill Ave | Boston |
| Saint Clare Roman Catholic Church Convent | 85 Brown Ave | Boston |
| Maginnis, Charles Donagh Jr. House | 39 Nichols Rd | Cohasset |
| Sacks, Benjamin House | 43 Lake Ave | Sharon |
| Jacobs, Henry O. Barn | 16 North Irving Pk | Watertown |
| Packard, Sidney Barn | 56B Center St | Easton |
| Pondville Cemetery - Pond, Gen. Preston Stone | Everett St | Norfolk |
| Stroud, F. W. Two-Family House | 31 Fenwood Rd | Boston |
| Not Named in Database | 646 Harvard St | Boston |
| Not Named in Database | 2 Puritan Pl | Plymouth |
| Eddy, Zachariah House | 174 Plympton St | Middleborough |
| Acorn Street Railroad Bridge | Acorn St | Franklin |
| Not Named in Database | 20 Latisquama Rd | Southborough |
| Not Named in Database | 55 Gibbon St | Marlborough |
| Not Named in Database | 61 Liberty St | Marlborough |
| Thayer, Capt. Sullivan Tavern | 51 Main St | Marlborough |
| Beaver Street Bridge | Beaver St | Framingham |
| O'Donnell, John House | 7 Highland St | Weston |
| Paine, Edward - Harrington, Lewis House | 86 Rumford Ave | Mansfield |
| Foxborough State Hospital - Ward E | Chestnut St | Foxborough |

| HISTORIC SITE NAME | ADDRESS | TOWN NAME |
|---|---|---|
| Not Named in Database | 47 Main St | Sharon |
| Rosa House | 22 Poquanticut Ave | Easton |
| Not Named in Database | 25 Curve St | Wellesley |
| Wellesley Country Club | 294 Wellesley Ave | Wellesley |
| Not Named in Database | 136 Lake Shore Dr | Westwood |
| Baker, Capt. Aaron House | 27 Hartford St | Westwood |
| Not Named in Database | 39 Deerfield St | Westwood |
| Waltham Watch Company Worker Housing | 30-32 Orange St | Waltham |
| Burnham, Charles H. Rowhouse | 22-28 Palfrey St | Watertown |
| Not Named in Database | 158 White St | Belmont |
| Underwood, Lyman House | 50 Common St | Belmont |
| Not Named in Database | 147-149 Brown St | Waltham |
| Stony Brook Reservation Superintendent's House | 12 Brainard St | Boston |
| Harvard Medical School - Building E - Pharmacology and Hygiene Building | 260 Longwood Ave | Boston |
| Not Named in Database | 4 Juniper Terr | Boston |
| Way Building | 2-20 Fairmount Ave | Boston |
| Chandler, Malcolm House | 70 Lake St | Boston |
| Beals, Thomas House | 29 Humphreys St | Boston |
| Bampton, Louise R. House | 73 Grayfield Ave | Boston |
| Cunningham, Mary - Furber, Benjamin Double House | 190-192 West Seventh St | Boston |
| Not Named in Database | 36 Monument Sq | Boston |
| Wilson, Charles House | 47 Monument Ave | Boston |
| Not Named in Database | 17-19 Grove St | Belmont |
| Shaw, Herbert F. and Mary Louise Houghton House | 275 Washington St | Belmont |
| Not Named in Database | 30 Griggs Rd | Brookline |
| Bridge, Abel E. Row House | 12 Auburn St | Boston |
| Sklaver, Goldie House | 12 Churchill St | Brookline |
| Richards, R. A. House | 182 Brattle St | Cambridge |
| Not Named in Database | 37-39 Davis Sq | Somerville |
| Christ Church | 0 Garden St | Cambridge |
| Gardner, Isabella Stewart Museum | 280 The Fenway | Boston |
| Ford, Daniel Sharp Row House | 52 The Fenway | Boston |
| Carr, Samuel House | 403 Commonwealth Ave | Boston |
| Luke Rowhouse | 19 Inman St | Cambridge |
| Street Clock | 333 Massachusetts Ave | Boston |
| Rand, W. S. House | 288 Commonwealth Ave | Boston |
| Spooner, Daniel House | 23 Commonwealth Ave | Boston |
| Ellis, Rufus House | 106 Marlborough St | Boston |
| Pope, Fred House | 289 Marlborough St | Boston |
| Not Named in Database | 140 West Canton St | Boston |
| Burbank, Silas and Son Varnish Factory | 62 Alford St | Boston |
| Not Named in Database | 40 Clarendon St | Boston |
| Beckler, Daniel W. Row House | 283 K St | Boston |
| Not Named in Database | 73 Waverly St | Boston |
| Molloy, Edward B. - Holmes, Edgar House | 531 Beacon St | Boston |
| Not Named in Database | 36-38 Park St | Boston |
| Saint John the Evangelist Mission Church | 35 Bowdoin St | Boston |
| Barker, Eben House | 13 Harvard St | Boston |
| Stanley, G. House | 9 Harvard St | Boston |
| Not Named in Database | 3 Bond St | Boston |
| Suffolk Trust Company Building | 13-17 Congress St | Boston |
| Congress Street Bridge over Fort Point Channel | Congress St | Boston |
| Preising, John P. Three Decker | 3147-3149 Washington St | Boston |
| Hill, Joseph W. House | 41 Baldwin St | Boston |
| Prescott, W. H. House | 131 Blake St | Boston |
| Not Named in Database | 37 Greenough Ave | Boston |
| Commercial Wharf Storage Shed | 82 Atlantic Ave | Boston |
| Not Named in Database | 23 Medford St | Chelsea |
| Saint Therese Roman Catholic Church | 801 Broadway | Everett |
| Wood - Benson - Lincoln House | Conant St | Bridgewater |
| Plymouth Creamery Worker Housing | 579 Summer St | Bridgewater |
| Covingtons Bridge | Auburn St | Bridgewater |
| Blanchard, William House | 98 East Main St | Avon |
| Curtis, William Jr. House | 56 Union St | Holbrook |

| HISTORIC SITE NAME | ADDRESS | TOWN NAME |
|---|---|---|
| Wales - Bigelow, Frederick House | 135 South Franklin St | Holbrook |
| White, Capt. John House | 51 Pine St | Holbrook |
| Rochefort, Henry T. House | 984 Washington St | Abington |
| Miller House | 120 Randolph St | Weymouth |
| Kings Highway Inn | 242 Washington St | Pembroke |
| Clark, Cordelia M. House | 145-147 Thomas Burgin Pkwy | Quincy |
| Kendon Building | 1073 Hancock St | Quincy |
| Adams - Jenkins House | 350 Hancock St | Quincy |
| Currier, William Row House | 662 Columbia Rd | Boston |
| Not Named in Database | 122 Hibiscus Ave | Weymouth |
| Not Named in Database | 45 Randall Ave | Weymouth |
| Not Named in Database | 396 East St | Weymouth |
| Fort Standish - Battery Thomas Williams | Lovell's Island | Boston |
| Tower, M. Barn | 27 King St | Cohasset |
| Peters - Kendall - Bolles Stable | 18 Deep Run | Cohasset |
| Morris, Elizabeth C. House | 15 Norfolk Ln | Cohasset |
| Marks, Antoine House | 35 Oak St | Cohasset |
| Not Named in Database | 749 Country Way | Scituate |
| Litchfield, Stephen House | 743 Country Way | Scituate |
| Church, Martin House | 260 High St | Duxbury |
| Weston, Nathaniel House | 22 Powder Point Ave | Duxbury |
| Williamson - Crossley House | 215 Main St | Marshfield |
| Not Named in Database | 46 Country Way | Scituate |
| Webster, Daniel Barn | 238 Webster St | Marshfield |
| Proctor, John House | 210 Babcock St | Brookline |
| Bangs, Edward A. House | 152 Aspinwall Ave | Brookline |
| Not Named in Database | 21 Allerton Rd | Milton |
| Not Named in Database | 20 Story St | Boston |
| Hemenway, Augustus Double House | 40 Mount Vernon St | Boston |
| Not Named in Database | 60 Rhoades Ave | Walpole |
| Evergreen Cemetery - Holton Monument | 2060 Commonwealth Ave | Boston |
| Mount Hope Cemetery - Boston Police Monument | 355 Walk Hill St | Boston |
| Not Named in Database | 15 Summer St | Medford |
| Rosary Academy - Saint Joseph Hall | 2 Rosary Dr | Watertown |
| Chadwick, Samuel E. House | 10 Hollis St | Cambridge |
| Condon, John House | 21 Arden Rd | Watertown |
| Not Named in Database | 918 Washington St | Holliston |
| Holbrook, David House | 2 Holbrook St | Norfolk |
| Perkins, Josephine Choate Stable | 18 Lovers Ln | Southborough |
| Not Named in Database | 197 Pleasant St | Ashland |
| Palmer, Charles House | 7 Elm Pl | Marlborough |
| Not Named in Database | 17 Kendall Ln | Framingham |
| Holbrook, John House | 69 Forest St | Sherborn |
| Pickard, George House | 46 Love Ln | Weston |
| Robbins, Ebenezer House | 773 South St | Walpole |
| Guild, Capt. Aaron Monument | Walpole St | Norwood |
| Gordendorf, Albert House | 44 Lincoln St | Wellesley |
| Not Named in Database | 33 Dean Ave | Westwood |
| Riley, P. House | 79 Martin Bates St | Dedham |
| Dedham Middle District School | 61-63 School St | Dedham |
| Not Named in Database | 23-25 Fifth Ave | Watertown |
| Vaughan, George G. House | 39 Marshall St | Watertown |
| Hall, Albert D. House | 250 Mount Auburn St | Watertown |
| Not Named in Database | 53 Upland Rd | Belmont |
| Not Named in Database | 87 Walnut St | Brookline |
| Grant, Alexander G. House | 49 Worthington Rd | Brookline |
| Not Named in Database | 11 Brandon Rd | Milton |
| Not Named in Database | 21 Hinckley Rd | Milton |
| Russell, Henry Sturgis Memorial Fountain | Canton Ave | Milton |
| Bowe, Timothy F. Row House | 38 Sheridan St | Boston |
| Pillsbury, Frederick S. House | 7 Ranelegh Rd | Boston |
| Not Named in Database | 248 Washington St | Belmont |
| Pratt, A. B. House | 201 Longwood Ave | Brookline |
| Not Named in Database | 29-41 Kennedy St | Cambridge |
| Revere, John - Torrey, Anna House | 18 Marlborough St | Boston |

| HISTORIC SITE NAME | ADDRESS | TOWN NAME |
|---|---|---|
| Warren, George House | 11 Marlborough St | Boston |
| Stanley, Martha Apartment Building | 641 Huntington Ave | Boston |
| Bradbury, E. P. House | 16 Exeter St | Boston |
| Boston Elevated Railway - MBTA Bus Garage | 228 Washington St | Somerville |
| Dowd, C. O. House | 88 Marshall St | Somerville |
| Whitacre, Celeste I. Rowhouse | 97 Thorndike St | Cambridge |
| Kelly, Hugh and Peter J. House | 26 Mystic St | Boston |
| U. S. Public Health Service Health Officer House | 77 Warren St | Boston |
| Not Named in Database | 259 Beacon St | Boston |
| Fort Hill Apartments | 15-21 Hawthorne St | Boston |
| Not Named in Database | 24 White St | Boston |
| Globe Nail Works - Boston Ice Company Building | 34 Howard St | Boston |
| Page, Benjamin House | 1 Pearl Street Pl | Boston |
| Newhall, Benjamin B. House | 46 King St | Boston |
| Harvard University - Carey Cage | 65 North Harvard St | Boston |
| King's Chapel | 58 Tremont St | Boston |
| Not Named in Database | 87 Endicott St | Boston |
| Saint Margaret's Rectory | 434 Washington St | Boston |
| Clayton, S. C. Syrup - Diamond Drug Company | 803 Summer St | Boston |
| Not Named in Database | East First St | Boston |
| Not Named in Database | 82-84 Commercial St | Boston |
| Damon, James - Brown, Amos House | 9 Cross St | Boston |
| Not Named in Database | 11 Medford St | Chelsea |
| Thayer, Capt. Ebenezer House | 318 Union St | Randolph |
| Nesmith, Frank E. House | 58 Union St | Rockland |
| Poole, J. B. House | 154 Pond St | Weymouth |
| Bosworth, Aseph House | 15 Carver St | Halifax |
| Not Named in Database | 950 Circuit St | Hanover |
| Not Named in Database | 720 State St | Hanson |
| Not Named in Database | 139 Hanover St | Hanover |
| Angier, Gertrude C. House | 80 President's Ln | Quincy |
| Elks Building | 1218-1222 Hancock St | Quincy |
| Carlson, Carl F. House | 40-42 Saville Ave | Quincy |
| Old Village Cemetery Chapel | 339 Washington St | Weymouth |
| Not Named in Database | 35-37 Eutaw St | Boston |
| Richardson Outbuilding | 662 Jerusalem Rd | Cohasset |
| Not Named in Database | 723 Country Way | Scituate |
| Sutton, Capt. John - Johnson, William B. House | 291 South Main St | Cohasset |
| Barnes, Harold Fenno House | 55 Sohier St | Cohasset |
| Lee, Joseph Stable | 269 Atlantic Ave | Cohasset |
| Sherman, Stephen T. House | 105 Atlantic Ave | Cohasset |
| Magoun, Snow House | 291 Washington St | Duxbury |
| Ames, Tilden House | 316 Summer St | Marshfield |
| Cushing House | 152 Elm St | Duxbury |
| Waite, Anne M. Garage | 61 Crowninshield Rd | Brookline |
| Not Named in Database | 100 Meredith Cir | Milton |
| Not Named in Database | 87 Standish Rd | Milton |
| Not Named in Database | 171 Union St | Randolph |
| Carlton - Dean Double House | 8 Gates St | Boston |
| Wild, James C. - Hobart, Lydia House | 5 Acorn St | Boston |
| Bryant, The Apartments | 153 Hemenway St | Boston |
| West Roxbury Parkway | West Roxbury Pkwy | Boston |
| Tuck, Orville G. House | 98 South Ave | Natick |
| Walpole Department of Public Works Garage | 1385 Washington St | Walpole |
| Charles River Reservation - Greenough Boulevard | Greenough Blvd | Watertown |
| Ohabei Shalom Cemetery - Schooner Mausoleum | 147 Wordsworth St | Boston |
| Haynes, Muriel S. House | 22 Embankment Rd | Boston |
| Adelle Millinery Shop | 1450 Hancock St | Quincy |
| Boyden, Edward C. House | 33 Summit Ave | Sharon |
| Washington Street Bridge over Queset Brook | Washington St | Easton |
| Stone, M. J. House | 28 Grove St | Natick |
| Fair, Martin J. House | 19 Parkman St | Natick |
| Not Named in Database | 16 South Russell St | Boston |
| Keevey House | 19 Forest St | Plympton |
| Ainslie, Lawrence D. House | 65 Brewster Rd | Cohasset |

| HISTORIC SITE NAME | ADDRESS | TOWN NAME |
|---|---|---|
| Not Named in Database | 163 Endicott St | Boston |
| Wrentham State School - Poplar Cottage | 162 Emerald St | Wrentham |
| Coolidge House | 3 Claflin St | Hopkinton |
| Not Named in Database | 11 Curve St | Sherborn |
| Not Named in Database | 12-14 Eames St | Framingham |
| Dickson Corn Crib | 125 Highland St | Weston |
| Morse, E. J. W. Thread Mill Dam | 13R Central St | Easton |
| Durant, Henry F. House | 112 Weston Rd | Wellesley |
| Clapp, Albion R. - Nash, Israel House | 2 Cushing Rd | Wellesley |
| Not Named in Database | 37 Chestnut St | Wellesley |
| Haws, Joseph - Newell, Josiah House | 1795 Great Plain Ave | Needham |
| Not Named in Database | 541-543 High St | Westwood |
| Hobbs, Amos House | 193 Boston Post Rd | Weston |
| Not Named in Database | 275-277 Moody St | Waltham |
| Chenery, John House | 52 Washington St | Belmont |
| Evans, W. A. Garage | 125 Middlesex Rd | Brookline |
| Merrill, Albert B. House | 282 Buckminster Rd | Brookline |
| Cox, Josephine N. House | 45 Cottage St | Brookline |
| Olmsted National Historic Site - Tool Shed | 99 Warren St | Brookline |
| Not Named in Database | 265 Boylston St | Brookline |
| Newhall, Benjamin - Mitton, George W. House | 740 Washington St | Brookline |
| Grove Bank | 429 Harvard St | Brookline |
| Bangs, Edward A. House | 160 Aspinwall Ave | Brookline |
| Milton Cemetery - Gun Hill Road Entrance Gates | 211 Centre St | Milton |
| Not Named in Database | 288-300 Roxbury St | Boston |
| Not Named in Database | 4 Brewer St | Boston |
| Not Named in Database | 1 Sussex St | Boston |
| Fairmount Avenue Bridge over Conrail | Fairmount Ave | Boston |
| Gorham, Mary A. Three-Decker | 6 Mayhew St | Boston |
| Not Named in Database | 23 Sudan St | Boston |
| Not Named in Database | 321 Cross St | Belmont |
| Sumner Apartment Building | 35-45 Peterborough St | Boston |
| Hall, M. A. Building | 161 Saint Botolph St | Boston |
| Not Named in Database | 407 Marlborough St | Boston |
| Cassidy, Patrick Apartment House | 2051 Commonwealth Ave | Boston |
| Freeland, Charles - Page, Susan House | 128 Marlborough St | Boston |
| Minot, James House | 188 Marlborough St | Boston |
| American Net and Twine Company Factory | 155R Second St | Cambridge |
| Not Named in Database | 1 Stoughton Terr | Boston |
| Saint George Syrian Orthodox Church | 7-9 Saint George St | Boston |
| Not Named in Database | 39-49 Warren St | Boston |
| Cyclorama Building (Boston Center for the Arts) | 543-547 Tremont St | Boston |
| Not Named in Database | 31 Appleton St | Boston |
| Not Named in Database | 536 Harrison Ave | Boston |
| Not Named in Database | 19 Rowell St | Boston |
| Cram, George W. Rowhouse | 77 Hudson St | Boston |
| Not Named in Database | 20-22 Cedar St | Boston |
| O'Hearn, Patrick House | 1044 Adams St | Boston |
| Not Named in Database | 19-27 White St | Boston |
| Horn, Edward B. House | 314 Newbury St | Boston |
| Not Named in Database | 898-904 East Broadway | Boston |
| Not Named in Database | 8-10 Fort Ave | Boston |
| Woodbury Building | 191-201 Sumner St | Boston |
| Bridgewater Iron Mfg. Company Worker Housing | 120 Oak St | Bridgewater |
| War Memorial Park Stone Storage Building | River St | West Bridgewater |
| Ager, Solomon Shoe Shop | 733 Bedford St | East Bridgewater |
| Keith, Eleazer House | 318 North Central St | East Bridgewater |
| Higgins, Hiram House | 938 South Franklin St | Holbrook |
| Not Named in Database | 769 Front St | Weymouth |
| Not Named in Database | 1319 Hanover St | Hanover |
| Not Named in Database | 348 Center St | Hanover |
| Perry House | 674 State St | Hanson |
| Fuller, F. Wesley House | 80 Hall Pl | Quincy |
| Pearce, Elwood House | 7 Bunton St | Milton |
| Adams National Historic Site - Beale House | 181 Adams St | Quincy |

| HISTORIC SITE NAME | ADDRESS | TOWN NAME |
|---|---|---|
| Not Named in Database | 50 Cedar St | Weymouth |
| Not Named in Database | 36 Division St | Chelsea |
| Wolf - Glazer Building | 178 Pearl St | Chelsea |
| Not Named in Database | 376 Broadway | Chelsea |
| Ide, Alice - Hewitt, Florence House | 163 Pleasant St | Winthrop |
| Not Named in Database | 121 Upland Rd | Winthrop |
| Harvey, Isaac C. House | 14 Dartmouth St | Everett |
| Not Named in Database | 11A Pleasant St | Hingham |
| Miles, Rev. Henry A. House | 25 Lincoln St | Hingham |
| Reed, John House | 19 Mount Pleasant Ave | Hull |
| Fort Revere Tower | Farina Rd | Hull |
| Stovold, Gordon S. House | 178 North Main St | Cohasset |
| Settino, Edward P. House | 93 Linden Dr | Cohasset |
| Bates, Edgar Wallace House | 11 Ripley Rd | Cohasset |
| Ferriera, John J. House | 11 Elm Ct | Cohasset |
| Ferriera, John Joseph House | 17 Elm Ct | Cohasset |
| Washburn, Bildad Tavern | 234 Main St | Kingston |
| Not Named in Database | 22 Summer St | Kingston |
| Not Named in Database | 234 Brookdale St | Kingston |
| Freeman, Sprague House | 243 High St | Duxbury |
| Harlow, Gideon Jr. Barn | 513 Temple St | Duxbury |
| Not Named in Database | 103 East St | East Bridgewater |
| Vinal, Job House | 10 Ann Vinal Rd | Scituate |
| Not Named in Database | 6 Cherry Ln | Scituate |
| Not Named in Database | 29 Cabot St | Milton |
| Not Named in Database | 12 Heritage Ln | Milton |
| Dedham First Free Public School Marker | High St | Dedham |
| Not Named in Database | 40 Old Colony Rd | Weston |
| Murphy, Cornelius J. House | 36 Rockwood Rd | Norfolk |
| Jacobs, F. House | 427 Washington St | Norwell |
| Gardner, Caleb F. House | 97 Leavitt St | Hingham |
| Not Named in Database | 98 Warren St | Randolph |
| Taylor, James House | 110 South Main St | Sharon |
| Joy, Benjamin - Perkins, Thomas House | 31 Chestnut St | Boston |
| Leverett Pond Skating Rink | Pond St | Boston |
| Not Named in Database | 85 North Main St | Natick |
| Sanborn, Ira B. House | 49 Main St | Norwell |
| Litchfield, L. House | 172 Central St | Norwell |
| Wood, Jonathan House | 54 Bowditch Rd | Sudbury |
| Dyer, Warren Shoe Factory | 11 Athens St | Weymouth |
| Evans, Benjamin F. House | 30-32 Pleasant St | Ashland |
| Saint Stanislaus Roman Catholic Church School | 181 Chestnut St | Chelsea |
| Limric, Howard House | 146 Billings St | Sharon |
| Nelson, Herbert F. House | 17-19 Summit Ave | Sharon |
| Not Named in Database | 76 Chestnut St | Boston |
| Not Named in Database | 46 Garden St | Boston |
| Not Named in Database | 88 Mount Vernon St | Boston |
| Not Named in Database | 97 Myrtle St | Boston |
| Standish Burying Ground - Brewster, Dea. Wm. Stone | Chestnut St | Duxbury |
| Belcher, Clifford Jr. House | 58 Walnut St | Canton |
| Horgan, Herbert House | 528 Newton St | Brookline |
| Adams, Karl Jr. House | 176 Reservoir Rd | Brookline |
| Carl, Walter House | 47 Hilltop Rd | Brookline |
| Hancock Village Duplex | 82-100 Thornton Rd | Brookline |
| Biscoe, Howard J. Jr. House | 76 Laurel Rd | Brookline |
| Wanton Shipyard Marker | 471 River St | Norwell |
| Hines, Roger House | 18 Norcross St | Arlington |
| Hill, George H. House | 253 Pleasant St | Arlington |
| Delaney, Thomas F. House | 55 Jackson Rd | Newton |
| Bacon, Joseph N. House | 15-21 Avon Pl | Newton |
| Not Named in Database | 152 Charlesbank Rd | Newton |
| Not Named in Database | 80 Grasmere St | Newton |
| Cooley, Levi House | 26 Broadway | Newton |
| Not Named in Database | 20 Quirk Ct | Newton |
| Not Named in Database | 267-269 Adams St | Newton |

| HISTORIC SITE NAME | ADDRESS | TOWN NAME |
|---|---|---|
| Not Named in Database | 101 Hawthorn St | Newton |
| Waltham Street, 309 | 309 Waltham St | Newton |
| Eminence, The | 122 Islington Rd | Newton |
| Wawbee Wawa Canoe Association Boathouse | 17 Malvern Terr | Newton |
| Long, Edward A. - Thorpe, Joseph Henry House | 42 Maple St | Newton |
| Patterson, A.H. House | 430 Albemarle Rd | Newton |
| Bossom, William B. House | 139 Mount Vernon St | Newton |
| Bridgham, Robert C. House | 37 Gay St | Newton |
| Webster, Edwin S. House | 9 Lawrence Rd | Newton |
| Bradfort Court | 17-31 Herrick Rd | Newton |
| Durgin, Ada House | 28 Hyde St | Newton |
| Charles River Golf Club | 485 Dedham St | Newton |
| Not Named in Database | 33 Wildwood Ave | Newton |
| Eddy, Caleb Francis and Georgianna House | 16 Regent St | Newton |
| Not Named in Database | 44 Hartford St | Newton |
| Not Named in Database | 5 Brae Burn Rd | Newton |
| Not Named in Database | 460 Commonwealth Ave | Newton |
| Not Named in Database | 533-535 Commonwealth Ave | Newton |
| Not Named in Database | 534-536 Commonwealth Ave | Newton |
| Not Named in Database | 30 Beechcroft Rd | Newton |
| Not Named in Database | 27 Kingsbury Rd | Newton |
| Not Named in Database | 672 Chestnut St | Newton |
| Not Named in Database | 30 Priscilla Rd | Newton |
| Not Named in Database | 6 Locksley Rd | Newton |
| Winslow - Haskell Mansion | 53 Vista Ave | Newton |
| Not Named in Database | 8 Jackson Terr | Newton |
| Not Named in Database | 18 Bemis Rd | Newton |
| Not Named in Database | 169 Linwood Ave | Newton |
| Hills, William III House | 24 Aspen Ave | Newton |
| Holden, Cleland A. House | 17 Central Close | Newton |
| Norton, Lewis House | 225 Grove St | Newton |
| Not Named in Database | 80-82 Louise Rd | Newton |
| Claflin Block | 795-817 Washington St | Newton |
| Not Named in Database | 88 Garland Rd | Newton |
| Not Named in Database | 13 Bemis Rd | Newton |
| Not Named in Database | 113 Linwood Ave | Newton |
| Lyons, Ernest J. House | 50 Woodland Rd | Newton |
| Not Named in Database | 93 Truman Rd | Newton |
| Warren, Herbert Marshall Carriage House | 11 Crocker Cir | Newton |
| Chapin, John House | 20 Vista Ave | Newton |
| Malcolm, George F. House | 35 Pulsifer St | Newton |
| Newton Theological Institute - Superintendent Hse | 165 Herrick Rd | Newton |
| Clark, J. M. - Scobey, Fred House | 52 Dyer Ave | Milton |
| Not Named in Database | 60 Houston Ave | Milton |
| Not Named in Database | 155 Audubon Rd | Milton |
| Not Named in Database | 60 Winthrop St | Milton |
| Not Named in Database | 4 Fairlawn Ave | Milton |
| Not Named in Database | 32 June Ln | Newton |
| Porters Block | 47-53 North Main St | Randolph |
| Fuller, Meta Vaux Warrick Sculpture Studio | 135 Warren Rd | Framingham |
| Not Named in Database | 41 Intervale St | Boston |
| Lenox Street Apartments - Building #4 | 2-10 Lattimore Ct | Boston |
| Greenville Girl's High School | Greenville St | Boston |
| Riley, P. Joseph House | 668 North Main St | Randolph |
| Cavanaugh, James House | 18 Vesey Rd | Randolph |
| Not Named in Database | 87 Huntington Rd | Milton |
| Not Named in Database | 15 Andrews Rd | Milton |
| Not Named in Database | 22 Evans Way | Boston |
| Gordon College - Frost Hall | 30 Evans Way | Boston |
| Not Named in Database | 15 North Sq | Boston |
| Fernald, George L. House | 38 Cotting St | Medford |
| Sweeney, Eugene E. and Mary A. House | 100 Otis St | Medford |
| Smith House | 19 Revere Pl | Medford |
| Driscoll, Jeremiah P. Garage | 70R Esmond St | Boston |
| Not Named in Database | 207 Webster St | Boston |

| HISTORIC SITE NAME | ADDRESS | TOWN NAME |
|---|---|---|
| Seaman, Mary Row House | 239 Webster St | Boston |
| Not Named in Database | 25 Barry St | Randolph |
| Not Named in Database | 17 Imrie St | Randolph |
| Not Named in Database | 18 Connolly St | Randolph |
| Not Named in Database | 32 Connolly St | Randolph |
| Kramer, Max and Annie House | 51 Ellsworth St | Brockton |
| Not Named in Database | 726 Blue Hill Ave | Boston |
| Hollingsworth and Whitney - Armstrong Cork Company Dam | 0 Hancock St | Braintree |
| Not Named in Database | 24 West Elm St | Brockton |
| Hutchins, Nellie A. House | 19 Copley St | Brookline |
| MacLeod, Daniel House | 17 Loring Rd | Weston |
| Cooper, James House | 125 Newton St | Weston |
| Everson, John W. House | 155 Glades Rd | Scituate |
| Orient Heights Row House - Building 14 | 220-228 Faywood Ave | Boston |
| Rose, Fabius House | 4 Carlisle St | Boston |
| Parker, Maynard A. House | 7 Carlisle St | Boston |
| Not Named in Database | 19 Edgewood St | Boston |
| Chapman's Bridge | Chapman St | Canton |
| Harrub, Isaac M. - Northey Tombs | Cushing Hwy | Scituate |
| Lemist, Edwin and Sarah Double House | 9-11 Akron St | Boston |
| Haynes, James G. Three-Decker | 2-3 Circuit Sq | Boston |
| Not Named in Database | 580 Ash St | Brockton |
| Dunham, Frank House | 309 Pleasant St | Brockton |
| Wales Home For Aged Women | 553 North Main St | Brockton |
| Goldthwait, Benjamin House | 157 Summer St | Brockton |
| Brockton VA Hospital - Emergency Generator | 940 Belmont St | Brockton |
| Not Named in Database | 18 Hobart St | Braintree |
| Not Named in Database | 347 Plymouth St | Middleborough |
| Not Named in Database | 136 Union St | Holliston |
| Wrentham State School Laundry | Bennett Ave | Wrentham |
| Edgell Grove Cemetery Garage | 53 Grove St | Framingham |
| O'Connell, John Shoe Factory Double Worker Housing | 2 Irving St | Marlborough |
| Onion House, The House - Pratt House | 9 North Main St | Sherborn |
| Harrington, Moses House | 109 Highland St | Weston |
| Bird and Son Factory Power Plant | Washington St | Walpole |
| Lewis, William House | 14 Church St | Dover |
| Not Named in Database | 52 Woodcliff Rd | Wellesley |
| Not Named in Database | 26 Cushing Rd | Wellesley |
| Not Named in Database | 41 Arlington Rd | Wellesley |
| Not Named in Database | 57 Buckmaster Rd | Westwood |
| Not Named in Database | 31 Hampton Rd | Westwood |
| Not Named in Database | 28 Middle St | Watertown |
| Learned House | 54 Fayette St | Watertown |
| Kilduff, Elizabeth House | 51-53 Patten St | Boston |
| Mixter, Samuel House | 225 Sargent Rd | Brookline |
| Not Named in Database | 31 Hawthorne Rd | Milton |
| Milton Cemetery - Vose, Thomas Gravestone | 211 Centre St | Milton |
| Not Named in Database | 147 Dana Ave | Boston |
| Small, Abel C. - Wallace, William H. Row House | 31 Delle Ave | Boston |
| Faulkner, William P. - Chipman, Daniel Row House | 64 Elm St | Boston |
| Saint Matthew Roman Catholic Church | 39 Stanton St | Boston |
| Whittemore, Charles W. House | 14 Whittemore St | Boston |
| Not Named in Database | 93 Blue Hill Ave | Boston |
| Halloran, Thomas F. and M. Double House | 11 Mayfield St | Boston |
| Wilson, John B. and Charles House | 17 Monument Ave | Boston |
| Levine, Louis House | 2 Portina Rd | Boston |
| Gardner Hall | 1615 Beacon St | Brookline |
| Wadsworth House | 31 Hawthorn St | Cambridge |
| Not Named in Database | 75-77 Francis Ave | Cambridge |
| Smith, William H. Row House | 4 Symphony Rd | Boston |
| Gibson, G. House | 20 Hereford St | Boston |
| Upton, G. B. House | 173 Marlborough St | Boston |
| Not Named in Database | 73 Dartmouth St | Boston |
| Not Named in Database | 50 Second St | Cambridge |
| Worthen, Daniel House | 8 Mount Pleasant St | Somerville |

| HISTORIC SITE NAME | ADDRESS | TOWN NAME |
|---|---|---|
| Briggs, Harrison O. House | 52 G St | Boston |
| Farrington, John House | 189 Beacon St | Boston |
| Not Named in Database | 2 Park Sq | Boston |
| Hunt, William House | 7 Bowdoin Ave | Boston |
| Not Named in Database | 39 Newbury St | Boston |
| Gately's Company | 2499-2501 Washington St | Boston |
| Not Named in Database | 705 Washington St | Boston |
| Hinckley, David Building | 102-114 Water St | Boston |
| Saint Columbkille's Roman Catholic Church | 331 Market St | Boston |
| United States Leather Company Building | 717-719 Atlantic Ave | Boston |
| Not Named in Database | 48 Clarkson St | Boston |
| Howard, Benjamin House | 216 Howard St | West Bridgewater |
| Cote, Thomas House | 24 Belcher St | Holbrook |
| Porter Methodist Episcopal Church | 17 Mutton Ln | Weymouth |
| Sturtevant, Z. House | 159 Franklin St | Halifax |
| Bryant, Stephen Jr. -Loring, Dr. Caleb House | 125 County Rd | Plympton |
| Not Named in Database | 184 Old Washington St | Hanover |
| Maglathlin, Harvey and Harriet Crapo House | 10 Buttonwood Ln | Hanover |
| Adams Birthplace - Stone Wall | 135 Adams St | Quincy |
| Not Named in Database | 71 Putnam St | Weymouth |
| Not Named in Database | 15 Suwanee Rd | Weymouth |
| Not Named in Database | 63 Highland Ave | Hull |
| Nelson - Dykeman Building | 296 Broadway | Chelsea |
| Broadway Bridge over Diamond Creek | Broadway | Revere |
| Hersey, George House | 132 South St | Hingham |
| Training Annex Rocket Motor Storage and Unboxing | Leavitt St | Hingham |
| Cook, Randolph H. House | 207 Jerusalem Rd | Cohasset |
| Swan Boats | Boston Public Garden | Boston |
| Sampson, Levi House | 6 Fort Hill Ln | Duxbury |
| Wallace, William S. House | 99 Front St | Weymouth |
| Not Named in Database | 19-21 Plymouth Ave | Milton |
| Boyd, William - McDonald, J. - Bird, Joseph Barn | 83 Myrtle St | Norfolk |
| Gerrish, Thomas P. Double House | 498 East Fourth St | Boston |
| Saint Margaret Roman Catholic Church Rectory | 800 Columbia Rd | Boston |
| Hall, George House | 27 Chestnut St | Sharon |
| Daly, Thomas House | 50 Mount Pleasant Sq | Randolph |
| Damon, Charles H. House | 90 Old Oaken Bucket Rd | Norwell |
| Not Named in Database | 30 Water St | Walpole |
| Not Named in Database | 6 Reed Ct | Somerville |
| Smith, Lewis H. House | 5 Sullivan Ave | Easton |
| Ames Shovel and Tool Company Tenement #75 | 81 Lincoln St | Easton |
| Cheseborough, Frank House | 37 Huntington Ave | Sharon |
| Sherman, W. U. Apartments | 544-546 Washington St | Boston |
| Not Named in Database | 19 Cedar Lane Way | Boston |
| Not Named in Database | 6 Grove St | Boston |
| Not Named in Database | 68 Pinckney St | Boston |
| Dealtry, Clearance House | 10 Stoneleigh Cir | Watertown |
| Boulevard Chambers II | 197-199 Columbia Rd | Boston |
| Not Named in Database | 303 Lamartine St | Boston |
| Day, Oliver Anson House | 57 Washington St | Easton |
| Dorchester South Burying Ground - Peabody Monument | 2095 Dorchester Ave | Boston |
| Not Named in Database | 25 Bowditch St | Braintree |
| Not Named in Database | 134 Front St | Braintree |
| Smiley, Arthur Pharmacy | 375 Washington St | Braintree |
| Cotton, Daniel C. House | 10 Emmons St | Franklin |
| Beals, I. A. Company Shoe Factory | 12 Water St | Holliston |
| Rice, Luther House | 14 Vine St | Holliston |
| Not Named in Database | 192 Exchange St | Millis |
| Clark, Moses F. House | 53 Frairy St | Medfield |
| Lindstrom, Dr. Carl Garage | 59 Oak Hill Rd | Southborough |
| Southborough-Boston Milestone | East Main St | Southborough |
| Whiting, Rufus W. Estate Barn #1 | 232R Salem End Rd | Framingham |
| Parker, Charles House | 963 Worcester Rd | Framingham |
| Not Named in Database | 40 Essex St | Marlborough |
| Framingham Railroad Station | 417 Waverly St | Framingham |

| HISTORIC SITE NAME | ADDRESS | TOWN NAME |
|---|---|---|
| Stone's Block and Hall | 3 Elm St | Framingham |
| Not Named in Database | 20 Shawmut Ave | Wayland |
| Leland - Hawes House | 31 South Main St | Sherborn |
| Damon, Charles R. House | 120 Commonwealth Rd | Wayland |
| Bannon House | Morse St | Foxborough |
| Morse, Joshua - Clap, Levi House | 792 Main St | Walpole |
| Sharon Public Library | North Main St | Sharon |
| Meadow Lea Cranberry Company Building #1 | 287 Foundry St | Easton |
| Downey, James P. House | 21 Jenny Lind St | Easton |
| Langwater Farm House | 250 Main St | Easton |
| Young, Caroline House | 10 Waban St | Wellesley |
| Not Named in Database | 23-25 Townsend St | Waltham |
| Perkins School for the Blind - Howe Building | 175 North Beacon St | Watertown |
| Woodworth, Thomas H. House | 265 Neponset Valley Pkwy | Boston |
| Walsh, Hoses M. House | 41 Crehore Rd | Boston |
| O'Hearn, David House | 595 Heath St | Brookline |
| Robeson, Louis House | 180 Clyde St | Brookline |
| Rotch, Arthur Carriage Barn | 70 Hyslop Rd | Brookline |
| Cohen, Samuel House | 52 Greycliffe Rd | Boston |
| Fisher Hill Estates | 29 Catlin Rd | Brookline |
| Sargent, Ignatius Stable and Carriage House | 211 Sargent Rd | Brookline |
| Farnsworth, Esther House | 44 Clark Rd | Brookline |
| Not Named in Database | 4 Welland Rd | Brookline |
| Not Named in Database | 308-316 Boylston St | Brookline |
| Talbot, George Building | 5 Station St | Brookline |
| Not Named in Database | 40 Vale St | Boston |
| Not Named in Database | 18 Thwing St | Boston |
| Barstow, Eliza House | 30 Pleasant St | Boston |
| Not Named in Database | 1-2 Webster Pl | Boston |
| Pierce, S. B. Double House | 22 Trull St | Boston |
| Ballantine, Rev. Johnathan - Eadie, William House | 35 Cushing Ave | Boston |
| Not Named in Database | 27 Cushing Ave | Boston |
| Lane, Benjamin C. House | 28 Maxfield St | Boston |
| Not Named in Database | 115 Stoughton St | Boston |
| Not Named in Database | 271-285 Belmont St | Belmont |
| Not Named in Database | 11 Grove St | Belmont |
| Not Named in Database | 2 Kent Ct | Somerville |
| Rosamark, C. Three-Decker | 90 Capen St | Boston |
| Cambridge Gas Light Company Purifying Plant | 354 Third St | Cambridge |
| Not Named in Database | 35 Hanson St | Boston |
| Not Named in Database | 752 Columbus Ave | Boston |
| Not Named in Database | 99 Cedar St | Boston |
| Not Named in Database | 205 Everett St | Boston |
| Church Green Building | 105-111 Summer St | Boston |
| Not Named in Database | 12 Concord Sq | Boston |
| Not Named in Database | 295-299 Cambridge St | Boston |
| Shapleigh, J. House | 220 Newbury St | Boston |
| Peters, Henry House | 5178 Washington St | Boston |
| Not Named in Database | 2453 Washington St | Boston |
| Not Named in Database | 389-397 Washington St | Boston |
| Payson, Ruth Double House | 49-51 High St | Boston |
| Not Named in Database | 427-467 Commercial St | Boston |
| Lafayette School | Shute St | Everett |
| First Trinitarian Congregational Church | 77 Central Sq | Bridgewater |
| West Bridgewater World War I Monument | Main St | West Bridgewater |
| Scanlon and Grady House | 438-440 Broad St | Bridgewater |
| Hudson, Isaac House | 105 Hudson St | Halifax |
| Little, Melvin House and General Store | 634 River St | Norwell |
| Not Named in Database | 65 Keith St | Weymouth |
| Tilley, William House | 64 Mears Ave | Quincy |
| Belcher, Henry M. House | 15 Elmwood Ave | Winthrop |
| Peterson, Alfred House | 103 Fort Hill St | Hingham |
| Robertson, E. H. House | 362 King St | Cohasset |
| Pape, Frederick W. House | 30 King St | Cohasset |
| Becker, William H. House | 370 North Main St | Cohasset |

| HISTORIC SITE NAME | ADDRESS | TOWN NAME |
|---|---|---|
| Hunt, Emeline Morse House | 294 Jerusalem Rd | Cohasset |
| Pratt, Capt. John L. House | 183 South Main St | Cohasset |
| Jamieson, Norman House | 635 Hammond St | Brookline |
| Tufts University - Delta Tau Delta Fraternity | 98 Professor's Row | Somerville |
| Not Named in Database | 33 Wapping Rd | Kingston |
| Stony Brook Schoolhouse | 114 Summer St | Kingston |
| Coomer, William Barn | 1327 Tremont St | Duxbury |
| Shoe Shop, Old | 775 Forest St | Marshfield |
| Not Named in Database | 18 Gannett Rd | Scituate |
| Not Named in Database | 349 Central Ave | Milton |
| Not Named in Database | 44 Windsor Rd | Milton |
| Colburn, Guy House | 275 South Franklin St | Holbrook |
| Not Named in Database | 545 South Franklin St | Holbrook |
| Cronon, Jeremiah House | 35 Dedham St | Canton |
| Barlow, Thomas L. Dairy Barn | 62 Sherman St | Canton |
| Lewis, Mark Row House | 25 Aberdeen St | Boston |
| United Drug Co. - Dept. of Research and Technology | 11 Leon St | Boston |
| Damon, Alpheus General Store | 77 Main St | Norwell |
| Not Named in Database | 2557 Massachusetts Ave | Cambridge |
| Union Cemetery | Stockbridge Rd | Scituate |
| Not Named in Database | 87 River St | Boston |
| Ames Shovel and Tool Company #37 | 56 Main St | Easton |
| Not Named in Database | 29 Summer St | Medford |
| Not Named in Database | 31 Willis Ave | Medford |
| Ames Shovel and Tool Company Antrim Opening Shop | 28 Main St | Easton |
| Ladd, Thomas F. House | 35 Mechanic St | Easton |
| Not Named in Database | 7-9 Anderson St | Boston |
| Not Named in Database | 69 Revere St | Boston |
| Randall, Ramoth Gilead Barn - Shoe Shop | 7 Holmes St | Easton |
| Foster, Jerusha Randall House | 168 North Main St | Easton |
| Not Named in Database | 19 Tingley St | Braintree |
| Not Named in Database | 662 Washington St | Holliston |
| Mason, Orion A. House | 12 School St | Medway |
| Saint Joseph's Roman Catholic Cemetery | 59 Oakland St | Medway |
| Ball, Gilman - Baker, Edward D. House | 27 Ash St | Hopkinton |
| Not Named in Database | 138 Marlborough Rd | Southborough |
| Ashland Dam and Spillway | Ashland Reservoir | Ashland |
| McGee, O. House | 251 South St | Marlborough |
| Not Named in Database | 158 Howe St | Marlborough |
| Whitney, Warren and James R. House | 59 Whitney St | Sherborn |
| Balch, Peter House | 281 Brook St | Framingham |
| Medfield State Hospital - Superintendent House | 45 Hospital Rd | Medfield |
| Saint James the Great Roman Catholic Church | 900 Worcester St | Wellesley |
| Unionville School | 140 Washington St | Easton |
| Not Named in Database | 122 Abbott Rd | Wellesley |
| Not Named in Database | 1 Highland Rd | Wellesley |
| Jones, Charles H. Carriage House | 458 Glen Rd | Weston |
| Not Named in Database | 32 Buckmaster Rd | Westwood |
| Not Named in Database | 202 Common St | Dedham |
| Russell, E. W. House | 55 Wellesley St | Weston |
| Russell, E. W. Barn | 55 Wellesley St | Weston |
| Sears, Horace S. Estate Staff Housing | 27 Wellesley St | Weston |
| Not Named in Database | 59 Charles St | Waltham |
| Jones, Joseph House | 47-49 Willow St | Waltham |
| Warren House | 192 Warren St | Waltham |
| Pratt, A. House | 23-25 Green St | Watertown |
| Union Market National Bank | 1 Galen St | Watertown |
| Carnes, Caroline House | 22 Toxteth St | Brookline |
| Not Named in Database | 22 Brandon Rd | Milton |
| Davis Craft House - Adams - Nervine Asylum | 996 Centre St | Boston |
| Not Named in Database | 87-89 Bourne St | Boston |
| Not Named in Database | 77 Marcella St | Boston |
| Not Named in Database | 1 Copeland Pl | Boston |
| Not Named in Database | 49-51 Blue Hill Ave | Boston |
| Not Named in Database | 58 Neponset Ave | Boston |

| HISTORIC SITE NAME | ADDRESS | TOWN NAME |
|---|---|---|
| Sanborn, Esther Double House | 28-30 Parsons St | Boston |
| French, Shriner and Urner Shoe Manufacturing Co. | 63 Melcher St | Boston |
| Corrigan, Ernest J. House | 64 Townsend Rd | Belmont |
| Mansfield, Gardiner House | 63 Washington Ave | Cambridge |
| Knight, R. A. - Lacount, Eugene House | 34 Day St | Somerville |
| Guild, B. F. House | 222 Commonwealth Ave | Boston |
| Warren, Annie House | 63 Commonwealth Ave | Boston |
| Not Named in Database | 45 Rutland Sq | Boston |
| Huntington Avenue District #5 Fire Station | 560 Huntington Ave | Boston |
| Blakemore, William B. Apartment House | 34-36 South Huntington Ave | Boston |
| Crowell, C. C. House | 85 Benton Rd | Somerville |
| Not Named in Database | 40 Dwight St | Boston |
| Hayes, John C. Building | 727-731 Boylston St | Boston |
| Boston Edison Electric Illuminating Company | 25-39 Boylston St | Boston |
| Arnold, A. F. Row House | 867 Beacon St | Boston |
| Not Named in Database | 40 Winthrop St | Boston |
| Wakefield Building | 171-179 Friend St | Boston |
| Trade Building | 36-40 Thacher St | Boston |
| Jamaica Plain First Baptist Church Parsonage | 629 Centre St | Boston |
| East Cambridge Viaduct - Lechmere Viaduct | O'Brien Hwy | Boston |
| Not Named in Database | 54 Beacon St | Chelsea |
| Perkins Institute for the Blind Rental Housing | 422-424 East Fifth St | Boston |
| Perkins, Henry Company Moulding Room | 170 Broad St | Bridgewater |
| Waterman's Tack Factory | 360 Water St | Hanover |
| Not Named in Database | 400 Highland Ave | Quincy |
| Not Named in Database | 68-88 Washington St | Quincy |
| Greenleaf, Thomas House | 2 Mead Street Ct | Boston |
| Not Named in Database | 68 Putnam St | Weymouth |
| Not Named in Database | 14 Fisk Ave | Weymouth |
| Cain, D. - Bicknell, E. L. House | 175 Fort Hill St | Hingham |
| Detorres Building | 270 Broadway | Chelsea |
| Lincoln, Jeremiah House | 256 South St | Hingham |
| Not Named in Database | 14 Hersey St | Hingham |
| Not Named in Database | 200 North St | Hingham |
| Not Named in Database | 101 Kilby St | Hingham |
| Dion, Joseph A. Jr. House | 7 Cushing Rd | Cohasset |
| Bartlett, Walter S. House | 8 Cross St | Kingston |
| Reed Community House | 33R Summer St | Kingston |
| Not Named in Database | 197 Pembroke St | Kingston |
| Brant Rock Fish Market | 267 Ocean St | Marshfield |
| Vinal, Jacob House | 11 Mann Hill Rd | Scituate |
| Stetson, C. House | 25-27 Hunt St | Weymouth |
| Glass, John House | 84 Depot St | Duxbury |
| Weston Cottage - Trask, S. House | 205 Powder Point Ave | Duxbury |
| Prisble, Daniel G. House | 60 Jerusalem Rd | Cohasset |
| Bowker, C. - Jernegen, Helen M. House | 138 Myrtle St | Boston |
| Saint Mark the Evangelist Roman Catholic Convent | Samoset St | Boston |
| Massachusetts Chemical Company Dam | Washington St | Walpole |
| Thayer, C. House | 79 Front St | Weymouth |
| Cunningham, James House | 54 Elm St | Easton |
| Metcalf Stable | 170R Winthrop St | Winthrop |
| Saint John's Episcopal Church | 23 High St | Sharon |
| Shattuck, William T. House | 16 Walnut St | Natick |
| Revere Copper Company Superintendent House | 468 Neponset St | Canton |
| Men of Kent Cemetery - Little, Ephriam Marker | Meeting House Ln | Scituate |
| Men of Kent Cemetery - Stockbridge, Benjamin Mrker | Meeting House Ln | Scituate |
| Nichols, F. L. - Raynard, L. M. House | 87 Park St | Boston |
| Not Named in Database | Fort Standish Ave | Plymouth |
| Lakeside Cemetery | Franklin St | Braintree |
| Not Named in Database | 11 Maple St | Braintree |
| Not Named in Database | 365 Commercial St | Braintree |
| Not Named in Database | 46 Hobart St | Braintree |
| Hayward, Jonathan House | 131 Howard St | Braintree |
| Clapp House | 20 Williams St | Easton |
| McFarland - Sanger House | 148 Lumber St | Hopkinton |

| HISTORIC SITE NAME | ADDRESS | TOWN NAME |
|---|---|---|
| Stone Mill Company Building #4 - Dressing Room | 161-165 Main St | Medway |
| Wilbur, Henry C. House | 84 Main St | Hopkinton |
| Burnett, Harry II House | 21 Deerfoot Rd | Southborough |
| Rock House | 146 West Main St | Marlborough |
| Not Named in Database | 189-191 Main St | Marlborough |
| Morse, Lt. William House | 458 Farm Rd | Marlborough |
| Stone, Henry Lewis Bakery | 7R Elm St | Framingham |
| Welch, E. Sohier Barn | 81 Chestnut St | Weston |
| Franklin Railroad Bridge (Milepost #15.36) | Washington St | Norwood |
| Porter Coal and Wood Company | 893 Washington St | Stoughton |
| Not Named in Database | 19 Curve St | Wellesley |
| Not Named in Database | 10 Rockridge Rd | Wellesley |
| Not Named in Database | 50 Sexton Ave | Westwood |
| Not Named in Database | 62-64 Dwight St | Dedham |
| Not Named in Database | 137 Crescent St | Waltham |
| Dodd, Mary House | 16 Cedar Rd | Belmont |
| Burke, Joseph House | 806 Heath St | Brookline |
| Sobin House | 540 Chestnut Hill Ave | Brookline |
| Frost, John House | 16 Colliston Rd | Boston |
| Not Named in Database | 115 Tappan St | Brookline |
| Not Named in Database | 229 Boylston St | Brookline |
| Jones, Archibald House | 226 Wachusett St | Boston |
| Not Named in Database | 12 Hawthorne Rd | Milton |
| Saint Agatha's Roman Catholic Church Rectory | 432 Adams St | Milton |
| Wilderness 99 Puddingstone Steps, The | Franklin Park | Boston |
| Cassidy, J. Andrew - Ecker, Michael House | 19 Evergreen St | Boston |
| Crafts, John H. | 109 Spruce St | Watertown |
| Vose, James House | 42-44 Griggs Terr | Brookline |
| Saunders, William House | 6 Prentiss St | Cambridge |
| Hall, Hiram House | 7 Greenville St | Boston |
| Not Named in Database | 1-2 Norfolk Terr | Cambridge |
| Parker, Wilbur House | 248 Marlborough St | Boston |
| Kelly, Hugh and Peter J. House | 42 Mystic St | Boston |
| Not Named in Database | 30 Milford St | Boston |
| Not Named in Database | 19 Dwight St | Boston |
| Rotch, Lester Playground Fieldhouse | 30 Randolph St | Boston |
| Not Named in Database | 924 Dorchester Ave | Boston |
| Berger Engineering & Surveying Instrument Factory | 37 Williams St | Boston |
| Hanley, Patrick J. Apartment House | 1458-1460 Tremont St | Boston |
| West Roxbury Civil War Soldiers' Monument | South St | Boston |
| Bryant Loft Building | Haymarket Pl | Boston |
| State Street Subway Station Entrance Canopy | Washington St | Boston |
| Central Wharf No. 5 | 156-158 Milk St | Boston |
| Simpson, Freeman House | 478 Main St | Bridgewater |
| War Memorial Park - Undershot Water Wheel | River St | West Bridgewater |
| Spring Lake Cemetery | Prospect St | Rockland |
| Rice and Hutchins Shoe Company - Factory C | 83 East Water St | Rockland |
| Not Named in Database | 371 King St | Hanover |
| Madigan, Elizabeth House | 566 Webster St | Rockland |
| Granahan, John P. House | 11 Thomas Burgin Pkwy | Quincy |
| Cossaboom, E. S. House | 91 Merrymount Rd | Quincy |
| Spargo, William T. Celtic Cross | 20 Sea St | Quincy |
| Not Named in Database | 935 East Squantum St | Quincy |
| Not Named in Database | 541 Commercial St | Weymouth |
| Number 4 Warehouse | 97 East Howard St | Quincy |
| Not Named in Database | 108 Central St | Hingham |
| Wilder, E. F. House | 26 Lafayette Ave | Hingham |
| Whelan, Delia M. House | 11 Ship St | Hingham |
| Kiddie Kamp Cottage | 161 Lakeview St | Sharon |
| Burgess House | 100 Summer St | Kingston |
| Not Named in Database | 457 Washington St | Duxbury |
| Northey, H. House | 17 Old Oaken Bucket Rd | Scituate |
| Green Harbor Village Marker | Marginal St | Marshfield |
| Not Named in Database | 34 Curtis St | Scituate |
| Wyer, Harry G. Garage | 750 Washington St | Brookline |

| HISTORIC SITE NAME | ADDRESS | TOWN NAME |
|---|---|---|
| City Mills Company Felting Mill Tower Base | 364 Main St | Norfolk |
| Not Named in Database | 31 Brook St | Scituate |
| Tower, James A. - Whittier, Seth House | 108 High St | Randolph |
| Not Named in Database | 67 Thomas Pk | Boston |
| Not Named in Database | 190 Savin Hill Ave | Boston |
| Lipsky, Abraham Tenement Building | 85-87 West Cedar St | Boston |
| Paddon, James House | 8 West Cedar St | Boston |
| Vinal, W. D. Rowhouse | 872 Beacon St | Boston |
| Stony Brook Reservation - Enneking Parkway (I) | Enneking Pkwy | Boston |
| Murphy, Thomas House | 70 Elm St | Easton |
| Highland Spring Brewery - Croft Brewing Company | 164 Terrace St | Boston |
| Smith, Katherine L. House | 19 Jefferson St | Winthrop |
| Not Named in Database | 16 Madison Ave | Winthrop |
| Merrill, William House | 22-24 Priest Rd | Watertown |
| Wellesley Town Forest | Brookside Rd | Wellesley |
| Plympton Old Town House | 189 Main St | Plympton |
| Burns, George Barn | 60 Washington St | Easton |
| Congregational Church Cemetery - Smith, E. Stone | 2 Central St | Wellesley |
| Cohen, William B. House #1 | 61 Arlington Rd | Brookline |
| Stern, Berthold S. House | 99 Alberta Rd | Brookline |
| Beals, Gardner House | 206 Winchester St | Brookline |
| Not Named in Database | 176 Fairway Rd | Brookline |
| Not Named in Database | 44 Valley Rd | Brookline |
| Hancock Village Duplex | 73-91 Gerry Rd | Brookline |
| Shepley, George F. House | 106 Laurel Rd | Brookline |
| Poland, Richard W. House | 45 Elm Ct | Cohasset |
| Jones, William H. House | 165-167 Franklin St | Arlington |
| Elliot Manufacturing Company Worker Housing | 335-337 Elliot St | Newton |
| Not Named in Database | 25 Fayette St | Newton |
| Kelley, James - Buckley, Dennis House | 29 School St | Newton |
| King, Frederick House | 16 Bigelow Terr | Newton |
| Hamblin, Francis Edwin House | 24 Channing St | Newton |
| Smith, Samuel Francis Marker | 1175 Centre St | Newton |
| Coombs, Theophilus C. House | 21 Oakland St | Newton |
| Harding, Charles R. House | 4 Winthrop Ave | Newton |
| Trudo, Frederick House | 16 Dalby St | Newton |
| Tupper, Angus G. House | 11 Jasset St | Newton |
| Gallagher, Owen House | 71-73 Allison St | Newton |
| Flaherty, Peter House | 36 Jasset St | Newton |
| Delaney, James House | 9 West St | Newton |
| Not Named in Database | 2115 Commonwealth Ave | Newton |
| Not Named in Database | 22 Winona St | Newton |
| Not Named in Database | 29 Winona St | Newton |
| Whiting, Fred E. House | 48 Islington Rd | Newton |
| Strong, Edward - Cannon, Madison Mott House | 33 Hancock St | Newton |
| Rand, George D. House | 40 Groveland St | Newton |
| Trowbridge, Theodore House | 21 Fairview St | Newton |
| Nichols, Anna E. House | 55 Highland Ave | Newton |
| Tucker, Randolph House | 135 Essex Rd | Newton |
| Not Named in Database | 7 Lee Rd | Newton |
| Hyde House | 27 George St | Newton |
| Not Named in Database | 42 Hyde Ave | Newton |
| Trowbridge, Almarin House | 734 Centre St | Newton |
| Colby, Charles L. House | 18 Chase St | Newton |
| Not Named in Database | 17 Devon Terr | Newton |
| Coffin - Brown - Sparhawk House | 85 Homer St | Newton |
| Blaisdell, Hiram House | 132 Homer St | Newton |
| Mawhinney, James House | 177 Cypress St | Newton |
| Hubbard, Allen House | 51 Montvale Rd | Newton |
| Moseley, Herbert R. House | 169 Allerton Rd | Newton |
| Robinson, Henry C. House | 4 Chester St | Newton |
| Stearns, Charles C. House | 111-113 Clark St | Newton |
| Beal, Herbert M. House | 39 Harrison St | Newton |
| Hyde, Eleazer House | 401 Woodward St | Newton |
| Bancroft, Frederick House | 19 Burnham Rd | Newton |

| HISTORIC SITE NAME | ADDRESS | TOWN NAME |
|---|---|---|
| Not Named in Database | 3 Lake Ave | Newton |
| Not Named in Database | 543-549 Commonwealth Ave | Newton |
| Not Named in Database | 46 Pine Crest Rd | Newton |
| Not Named in Database | 14 Ridge Rd | Newton |
| Not Named in Database | 40-42 Milo St | Newton |
| Not Named in Database | 11 Fairfield St | Newton |
| Mahoney, Margaret Three Decker | 5 Peabody St | Newton |
| Warren, G. - Parker, Francis Jewett House | 22-28 Saint James St | Newton |
| Grady, James House | 78-80 Charlesbank Rd | Newton |
| Not Named in Database | 119 Park St | Newton |
| Not Named in Database | 18 Lawn Ave | Newton |
| Not Named in Database | 61 Woodchester Dr | Newton |
| Not Named in Database | 28 Gralynn Rd | Newton |
| Not Named in Database | 20 Morse Rd | Newton |
| Not Named in Database | 15 Melville Ave | Newton |
| Not Named in Database | 7 Cavanaugh Path | Newton |
| Not Named in Database | 25 Cavanaugh Path | Newton |
| Not Named in Database | 36 Spiers Rd | Newton |
| Not Named in Database | 71 Mary Ellen Rd | Newton |
| Not Named in Database | 200 Baldpate Hill Rd | Newton |
| Kimball, J. Wesley House | 73 Washington Pk | Newton |
| Not Named in Database | 8 Webster St | Newton |
| Wheat, Dr. Samuel House | 399 Waltham St | Newton |
| Not Named in Database | 34 Westbourne Rd | Newton |
| Flanagan, Tim House | 27 White Ave | Newton |
| Not Named in Database | 33 Plainfield St | Newton |
| Not Named in Database | 35-37 Elm Hill Pk | Boston |
| Not Named in Database | 84 Dyer Ave | Milton |
| Not Named in Database | 70-72 Houston Ave | Milton |
| Not Named in Database | 48 Revere St | Milton |
| Not Named in Database | 67 Revere St | Milton |
| Winslow Cemetery - Means Family Lot | Winslow Cemetery Rd | Marshfield |
| Winslow Cemetery - Allen Family Lot | Winslow Cemetery Rd | Marshfield |
| Not Named in Database | 109 Salem St | Boston |
| Hatch - Sawyer, Nathan House | 306 Riverside Ave | Medford |
| Mount Auburn Cemetery - Fuller, Richard Buckminster Jr. Lawn Marker | 580 Mount Auburn St | Watertown |
| Manson, Franklin Straw Bonnet Manufacturing Company Double Worker Housing | 34-36 Proctor St | Framingham |
| Mount Auburn Cemetery - Greenwood, Charles Ridgeley Monument | 580 Mount Auburn St | Watertown |
| Mount Auburn Cemetery - Rogers, William Barton Sarcophagus | 580 Mount Auburn St | Watertown |
| Mount Auburn Cemetery - Wheeler, Charles Stearns Monument | 580 Mount Auburn St | Watertown |
| Connolly, John Jr. House | 52 Laurel Rd | Milton |
| Not Named in Database | 257-259 Blue Hills Pkwy | Milton |
| Kelley, Herbert Stable | 15 Jerome St | Medford |
| Not Named in Database | 35 Reservation Rd | Milton |
| Not Named in Database | 5-7 Warner Rd | Milton |
| Not Named in Database | 57 Hollis St | Milton |
| Old Colony Railroad Bridge - Monatiquot Bridge | Monatiquot River | Braintree |
| Lyons, J. House | 168 Edward Foster Rd | Scituate |
| Not Named in Database | 172 Edward Foster Rd | Scituate |
| Not Named in Database | 14 North Sq | Boston |
| Bowditch Apartment Company Row House | 15 Pompeii St | Boston |
| Sinclair, Alfred P. and Emma J. - Miller, George S. and Marion S. House | 26 Hillsdale Rd | Medford |
| American Woolen Mill | 200 Boston Ave | Medford |
| Sullivan, J. Langdon and Florence House | 29 Derby Ln | Weston |
| Roach, Ellen - Reardon, A. E. Tenement | 20-24 Roach St | Boston |
| Everett Spanish-American Veterans Memorial | 951 Broadway | Everett |
| Horne, Horace Bartlett Building | 25-29 Central Ave | Milton |
| Not Named in Database | 3 Barry St | Randolph |
| Not Named in Database | 5 Barry St | Randolph |
| Not Named in Database | 14 Imrie St | Randolph |
| Guerin, Henry Joseph and Gertrude Alice House | 64 Perkins St | Newton |
| Not Named in Database | 18 Esmond St | Boston |

| HISTORIC SITE NAME | ADDRESS | TOWN NAME |
|---|---|---|
| Davidson, James H. and Mary R. House | 51 Esmond St | Boston |
| Armstrong World Industries Office Building | 0 Hancock St | Braintree |
| Not Named in Database | 57 Pleasant St | Brockton |
| Weiss, Frank House | 22 Valley Rd | Milton |
| Salmond, Elizabeth New England Barn | 128 Washington St | Hanover |
| Hanover Branch Railroad Employee Residence | 312 Broadway | Hanover |
| Cummings, Robert - Donovan, Michael J. and Mary House | 16 Mechanic St | Framingham |
| Not Named in Database | 99-103 Beals St | Brookline |
| Rogers, George E. Rowhouse | 51 Addington Rd | Brookline |
| Wright, Edwin Lewis Capen Garage | 121 Colbourne Cresc | Brookline |
| Tilo Roofing Company Warehouse | 298 Somerville Ave | Somerville |
| Not Named in Database | 303 Gannett Rd | Scituate |
| Brown, Jacob - Lane, Walter D. House | 102 Addington Rd | Brookline |
| Little Red School House | Concord Ave | Brockton |
| Not Named in Database | 295 Ash St | Brockton |
| Spring Street Bridge | Spring St | Brockton |
| Eaton, Charles Shoe Company | 101 Belmont St | Brockton |
| Not Named in Database | 314 Crescent St | Brockton |
| Brockton VA Hospital - Greenhouse | 940 Belmont St | Brockton |
| Not Named in Database | 10 Norton St | Braintree |
| Tavern House | 192-198 Main St | Medway |
| Not Named in Database | 38 Grove St | Hopkinton |
| Moshier, Phipps G. House | 18 Hayden Rowe St | Hopkinton |
| Not Named in Database | 25 East Main St | Southborough |
| Not Named in Database | 48 Grant St | Marlborough |
| Wayte, Richard Stone Marker | 26 Loring Dr | Framingham |
| Cochituate Utility Buildings - Wagon Shed | Cochituate Rd | Natick |
| Ware, John House | 96 South Main St | Sherborn |
| Burke, Dr. Michael F. House and Office | 12 West Central St | Natick |
| Kener - Allen, Samuel House | 1724 Washington St | Walpole |
| Pine Tree Farm | 120 High St | Medfield |
| Donnell, Charles R. House | 50 Oak Rd | Norwood |
| Talbot Block | 738 Washington St | Norwood |
| Lyons, Thomas House | 55 Williams St | Easton |
| Capen, Samuel A. House | 386 North Main St | Randolph |
| Dilloway, Charles H. House | 535 Worcester St | Wellesley |
| Not Named in Database | 28 Oxford Rd | Westwood |
| Gay, Thadeus Farm - Root Cellar | 590 Gay St | Westwood |
| Not Named in Database | 17 Chestnut St | Dedham |
| Bentley, George W. Garage | 8 Rolling Ln | Weston |
| Ingraham, W. H. House | 80 Spring St | Watertown |
| Learned, Josiah Jr. House | 34 Pearl St | Watertown |
| Not Named in Database | 20 Colby Rd | Boston |
| Dewar, Daniel House | 747 Washington St | Brookline |
| Not Named in Database | 120 Boylston St | Brookline |
| Not Named in Database | 239-241 Wachusett St | Boston |
| Not Named in Database | 6 Briarfield Rd | Milton |
| Not Named in Database | 76 Highland St | Boston |
| Not Named in Database | 164 Ruthven St | Boston |
| Clark, William R. Town House | 87 Coleman St | Boston |
| Dyer, Joseph F. House | 84 Lake St | Boston |
| Barnes, Myron House | 17 Summit Ave | Brookline |
| Not Named in Database | 72 Hillside Terr | Belmont |
| Murray, James House | 50-52 Verndale St | Brookline |
| Ginesti, Domenico House | 94 Browne St | Brookline |
| Davis Building | 402 Highland Ave | Somerville |
| Jenkins, C. E. Row House | 508 Commonwealth Ave | Boston |
| Thomas - Pierce Apartment Building | 75 Gainsborough St | Boston |
| Peoples Baptist Church | 134 Camden St | Boston |
| Not Named in Database | 14 Worcester Sq | Boston |
| Not Named in Database | 23 Lawrence St | Boston |
| West Fourth Street Bridge over MBTA | West Fourth St | Boston |
| Yarchin, David Apartments | 117-121 Intervale St | Boston |
| Not Named in Database | 25 Concord Sq | Boston |
| Not Named in Database | 1 Concord Sq | Boston |

| HISTORIC SITE NAME | ADDRESS | TOWN NAME |
|---|---|---|
| Merrill, Silas House | 171 Newbury St | Boston |
| HUB Building | 1134-1140 Washington St | Boston |
| Hotel Salem | 105-107 High St | Boston |
| Hano, Samuel Company Worker Housing | 13-15 Hano St | Boston |
| Market Forge Company Loft | 2010 Revere Beach Pkwy | Everett |
| Hayden, Luther A. Jr. House | 1019 South Franklin St | Holbrook |
| Bourbeau, J. Frederick House | 52 Linfield St | Holbrook |
| Not Named in Database | 107 Randolph St | Weymouth |
| Abington First Baptist Church | 219 Adams St | Abington |
| Saint John the Baptist Catholic Church | 44 School St | Quincy |
| South Shore Buick Auto Showroom | 40-64 Adams St | Quincy |
| Not Named in Database | 36 Edgewood Cir | Quincy |
| Ham, Alonzo G. Row House | 604 East Seventh St | Boston |
| Boston Army Supply Base - Dry Dock #3 | Dry Dock Ave | Boston |
| Calder, William House | 13 Gardner St | Chelsea |
| Harrington - Dwyer House | 96 Loring Rd | Winthrop |
| Day, Charles H. House | 350 Winthrop St | Winthrop |
| Jacob, John Barn | 629 Main St | Hingham |
| Barnes, John T. - Ritter, Ruby E. House | 348 North Main St | Cohasset |
| Priest, Charles J. House | 318 Forest Ave | Cohasset |
| Bartels, Hugh W. House | 468 King St | Cohasset |
| Charlestown Navy Yard - Building 34 - Storehouse | Navy Yard | Boston |
| Watertown Arsenal - Storage Shed | Wooley Ave | Watertown |
| Delano - Cobb, Charles House | 85 Main St | Kingston |
| Delano, Asa House | 90 Bow St | Duxbury |
| Noyes, Samuel B. House | 45 Spring Ln | Canton |
| Not Named in Database | 97 Gurnet Rd | Duxbury |
| Camp Wing - Stockade | Keene St | Duxbury |
| Bloom, Robert House | 4 Pope Hill Rd | Milton |
| Congregational Church Cemetery Road Remnants | 2 Central St | Wellesley |
| Ware, Lyman S. House | 22 Rockwood Rd | Norfolk |
| Nutting, Charles Herbert Carriage House | 7 Ridge Rd | Sharon |
| Not Named in Database | 14 Grampian Way | Boston |
| Not Named in Database | 333 Savin Hill Ave | Boston |
| Saint John's Seminary - Service Building | 9 Lake St | Boston |
| West Roxbury Parkway - Bellevue Hill Road | Bellevue Hill Rd | Boston |
| Coolidge School | 319 Arlington St | Watertown |
| Pond, Rev. E. B. Barn | 170 Stetson Rd | Norwell |
| Winthrop Parkway - Segment Two | Winthrop Pkwy | Revere |
| Conant, Ezra D. - Hadley, S. Henry House | 46 Pearl St | Somerville |
| Hayden Store Block | 123-129 Boston Ave | Medford |
| Not Named in Database | 71 Mystic Ave | Medford |
| Winthrop Cemetery - Utility Shed | Buchanan St | Winthrop |
| Travis, Alonzo F. House | 163 North Main St | Natick |
| Holmes, Henry - Gustafson, Olof S. House | 39 North Main St | Easton |
| Congregational Church Cemetery - Greenwood, M. Stn | 2 Central St | Wellesley |
| Not Named in Database | 29 Hollingsworth Ave | Braintree |
| Not Named in Database | 23 Hobart St | Braintree |
| Fruit Street Bridge over Conrail | Fruit St | Hopkinton |
| Metcalf House | 5 Milford St | Medway |
| Not Named in Database | 55 Grove St | Holliston |
| McFarland - Freeland - Keaney House | 38 Elm St | Hopkinton |
| Safford House | 9 Maple St | Hopkinton |
| Dodge, F. Leroy House | 144 Marlborough Rd | Southborough |
| Falconi, John House | 9 Newton St | Southborough |
| Wilson, C. B. House | 24 East Main St | Southborough |
| Saint Mary Roman Catholic Church | 28 Broad St | Marlborough |
| Smith - Brigham House | 65 Newton St | Marlborough |
| St. George - Pisapia House | 280 Washington St | Holliston |
| Not Named in Database | 43 Maple St | Framingham |
| Medfield State Hospital - Ward L-2 | 45 Hospital Rd | Medfield |
| Not Named in Database | 203-207 Union St | Natick |
| Foxborough State Hospital - K Building (Acute) | Chestnut St | Foxborough |
| Chenery, Isaac House | 86 Philip St | Medfield |
| Parker, Alonzo B. Barn | 162 Main St | Medfield |

| HISTORIC SITE NAME | ADDRESS | TOWN NAME |
|---|---|---|
| Rhodes - Morse - Mylod - Friary House | 117 Mylod St | Norwood |
| Not Named in Database | 21 Franklin Rd | Wellesley |
| Barrows, Rev. William - Ames, John V. House | 19 Heckle St | Wellesley |
| Not Named in Database | 80 Fletcher St | Boston |
| Not Named in Database | 87 Sedgwick St | Boston |
| Not Named in Database | 68 Boylston St | Brookline |
| Gosdonian Building | 278 Washington St | Brookline |
| Broderick - Johnson, Frank House | 36 Houston Ave | Milton |
| Not Named in Database | 47 Hillside St | Milton |
| Not Named in Database | 43 Deering St | Boston |
| Cox, George D. Row House | 3 Wigglesworth St | Boston |
| Folsom, George F. House | 14 Alleghany St | Boston |
| Not Named in Database | 292-304 Roxbury St | Boston |
| Williams, George H. Rowhouse | 23 Mount Pleasant Ave | Boston |
| Habolow, Louis Apartment Block | 1-7 Fairland St | Boston |
| Sohier, Edward Dexter - Sears, David House | 16 Copley St | Brookline |
| Jewell, Albert L. House | 17 Browne St | Brookline |
| Not Named in Database | 99 Mount Auburn St | Cambridge |
| Harvard University - Quincy Street Gate | 17 Quincy St | Cambridge |
| Whitney, Henry M. Row House | 2-2A Symphony Rd | Boston |
| Monroe, William M. House | 1642 Commonwealth Ave | Boston |
| Weld, William - Pratt, S. M. House | 127 Commonwealth Ave | Boston |
| Buffram and Adams Double House | 45-47 Pearl St | Somerville |
| Not Named in Database | 39-41 Thornton St | Boston |
| Not Named in Database | 57 Gray St | Boston |
| Not Named in Database | 768 Columbus Ave | Boston |
| Casey, Thomas Three-Decker | 1021 Dorchester Ave | Boston |
| Not Named in Database | 4 Essex St | Boston |
| Stackpole, J. L. House | 292 Beacon St | Boston |
| Jordan - Pope - Bealls - Cotting House | 391 Beacon St | Boston |
| Williams, H. B. House | 256 Beacon St | Boston |
| Not Named in Database | 11-17 Harvard Ave | Boston |
| Everett, Richard B. - Glover, A. H. House | 64 Linden St | Boston |
| Not Named in Database | 319 Washington St | Boston |
| Stimpson, Jeremiah House | 95 Baldwin St | Boston |
| Whiting, Nathaniel Building | 172-174 High St | Boston |
| Brook Farm - Barn Foundations | 670 Baker St | Boston |
| U. S. Steel Castings Foundry Pattern Shop | Norman St | Everett |
| Wilbur House | 1689 South St | Bridgewater |
| Whitman, Ezra House | 590 Bedford St | East Bridgewater |
| Turkey Hill Fire Tower | Pine St | Holbrook |
| Shaw, Brackley III House | 981 Bedford St | Abington |
| MacDonald House | 417 High St | Hanson |
| Lobdell, Ebenezer House | 114 County Rd | Plympton |
| Not Named in Database | 789 Circuit St | Hanover |
| Not Named in Database | 451 Gardner St | Rockland |
| Spring Brook Cemetery East Entrance and Gate | Spring St | Mansfield |
| Greer House | 77-81 Shurtleff St | Chelsea |
| Somerby, Philip W. House | 35 Harbor View Ave | Winthrop |
| Not Named in Database | 4 New Bridge St | Hingham |
| Lincoln, Job House | 45 Lincoln St | Hingham |
| Not Named in Database | 227 Atlantic Ave | Hull |
| Slocum, Celia G. House | 274 Forest Ave | Cohasset |
| Jackson, Robert V. House | 108 Linden Dr | Cohasset |
| Eustis, James W. Barn | 4-5 Mendel Rd | Cohasset |
| Markwick, Mathew - Markwitch, Mathew House | 133 Beechwood St | Cohasset |
| Not Named in Database | 24 Beechwood St | Cohasset |
| Salvador, John Maria House | 50 Stockbridge St | Cohasset |
| Koop, John C. House | 66 Margin St | Cohasset |
| Franklin Railroad Bridge over Former Shop Tracks | N.Y., N.H. & H. RR | Boston |
| Perimeter Landscapes - Wellesley College | Wellesley College | Wellesley |
| Stetson, Elisha - Gray, John House | 8 Landing Rd | Kingston |
| Loring, Atherton House - Miramar | 121 Parks St | Duxbury |
| Sampson, Benjamin House | 27 Winthrop St | Kingston |
| Pakeen Farm - Cabot, Samuel House | 107 Elm St | Canton |

| HISTORIC SITE NAME | ADDRESS | TOWN NAME |
|---|---|---|
| Not Named in Database | 45 Winslow Rd | Brookline |
| Not Named in Database | 3 Standish Rd | Milton |
| Not Named in Database | 95 Brook Rd | Milton |
| Nolan, Mary G. House | 44 Grampian Way | Boston |
| Cutter, Leonard R. - Baxter, H. W. House | 42 Garden St | Boston |
| Crowinshield, George C. - Amory, William House | 41 Beacon St | Boston |
| O'Hearn, William J. House | 149 King St | Cohasset |
| Not Named in Database | 40 Plimpton St | Walpole |
| Not Named in Database | 16 Water St | Walpole |
| Tashjian, Harry Garage | 68 Union St | Norfolk |
| Winthrop Shore Drive | Winthrop Shore Dr | Winthrop |
| Cushing, John G. Stable | 83 Chestnut St | Boston |
| Tufts Library | 220 North St | Weymouth |
| New England Telephone Company Building | 26-30 Madison Ave | Winthrop |
| Judah, Frank House | 105 Beach St | Sharon |
| Holmes, Henry - Dahlborg, Gustaf A. House | 18 Pleasant St | Easton |
| Smith, Joseph - O'Brien, John Double House | 84-86 Properzi Way | Somerville |
| Milano, Michele - DiPietro, Andrea Apartments | 5 Holden Ct | Boston |
| Not Named in Database | 1 Bourne St | Plymouth |
| Braintree First Church Burial Ground | Washington St | Braintree |
| Pratt, Philip Colby House | 29 Plymouth St | Middleborough |
| Bellingham Cotton Mill Worker Housing | 51 Maple St | Bellingham |
| Wrentham World War I Memorial | Common St | Wrentham |
| Dart, Thomas House | 69 Franklin St | Wrentham |
| Boyd, J. House | 196 Southville Rd | Southborough |
| Hurd, J. House | 249 Parkerville Rd | Southborough |
| Claflin, W. F. House | 15 Claflin Ave | Hopkinton |
| Not Named in Database | 116 Marlborough Rd | Southborough |
| Not Named in Database | 60 Devens St | Marlborough |
| Wilson, Henry Shoe Shop | 181 West Central St | Natick |
| Medfield State Hospital - Employee Cottage #5 | 45 Hospital Rd | Medfield |
| Boardman, Bliss House | 60 West Central St | Natick |
| Trinity Alliance Church | 348 Weston Rd | Wellesley |
| Leadbetter, Henry House | 412 Highland St | Weston |
| First Parish Church - Unitarian | 30 Common St | Walpole |
| Main Street Bridge over Neponset River | Main St | Walpole |
| Tobin, Michael House | 77 Cross St | Norwood |
| Music Hall - Billings Hall - Wellesley College | Central St | Wellesley |
| Reliance Club | 33 Clifford St | Wellesley |
| Not Named in Database | 92 Cliff Rd | Wellesley |
| Fogerty, Josephine House | 11 Colburn Rd | Wellesley |
| Morse - Manning House | 283 Walnut St | Wellesley |
| Curley, C. L. Two-Family House | 20 Monclair Ave | Boston |
| Not Named in Database | 734 Boylston St | Brookline |
| Not Named in Database | 88 Boylston St | Brookline |
| Not Named in Database | 22 Virginia St | Milton |
| Not Named in Database | 92 Bourne St | Boston |
| Epstein, Morris House | 4 Bourne St | Boston |
| Not Named in Database | 47 Brent St | Boston |
| Not Named in Database | 29 Dunreath St | Boston |
| Middlesex Apartments | 247 Chestnut Hill Ave | Boston |
| Bright, Frederick House | 153 Watson Rd | Belmont |
| Saint Anthony of Padua Roman Catholic Rectory | 43 Holton St | Boston |
| M. I. T. - Pierce, Henry L. Engineering Laboratory | Memorial Dr | Cambridge |
| Elmwood - Lowell, James Russell House | 33 Elmwood Ave | Cambridge |
| Not Named in Database | 17 Farrar St | Cambridge |
| Dolliver, Edwin C. House | 176 Summer St | Somerville |
| Morrison, Fannie Apartment Houses | 1375-1383 Commonwealth Ave | Boston |
| Bates, J. D. House | 163 Commonwealth Ave | Boston |
| Not Named in Database | 42 Perrin St | Boston |
| Johnson, Samuel W. Three Decker | 927 East Fourth St | Boston |
| Not Named in Database | 400-402 Boylston St | Boston |
| Tennis and Racquet Club | 929-939 Boylston St | Boston |
| Whitwell, H. House | 167 Beacon St | Boston |
| Burnham, Hugh D. and Johanna H. House | 96 Beacon St | Boston |

| HISTORIC SITE NAME | ADDRESS | TOWN NAME |
|---|---|---|
| Temple Club | 33-37 West St | Boston |
| Eaton, Ebenezer House | 38 Winter St | Boston |
| Not Named in Database | 8 Concord Sq | Boston |
| Not Named in Database | 4 Concord Sq | Boston |
| Bates, Benjamin Double House | 178-180 Princeton St | Boston |
| Brown, Albert Row House | 805 East Broadway | Boston |
| Not Named in Database | 4 North Bennet Ct | Boston |
| Warren, H. W. - Katz, Simon House | 84 Harrison Ave | Boston |
| Tibbetts, Charles House | 50 Forest Ave | Everett |
| Coan, George House | 102 Linden St | Everett |
| Conant - Bassett - Rhoade House | Pleasant St | Bridgewater |
| Hayward, Waldo House | 320 Belmont St | East Bridgewater |
| Keith, Capt. Parlee Cattle Tunnel | 732 Elm St | East Bridgewater |
| Evans Machine Shop | 324 North Franklin St | Holbrook |
| Howard, Elijah House | 218 Holmes St | Halifax |
| Bradford, Capt. John House | 65 Crescent St | Plympton |
| Not Named in Database | 1213 Hanover St | Hanover |
| Not Named in Database | 169 Washington St | Weymouth |
| Not Named in Database | 190 Commercial St | Weymouth |
| Adams, John School | 16 Church St | Weymouth |
| Gerrish House | 32 Hawthorn St | Chelsea |
| Beach Street Bridge over B & M Railroad | Beach St | Revere |
| Hudson, Edward W. - Cronenwett, George House | 70 Cliff Ave | Winthrop |
| Stodder, Martin B. House | 140 Fort Hill St | Hingham |
| Bicknell, Quincy House | 24-26 West St | Hingham |
| Harvard University - 1885 Gate | Harvard Yard | Cambridge |
| Charlestown Navy Yard - Building 168 - Ash Silo | Navy Yard | Boston |
| Not Named in Database | 79 Wapping Rd | Kingston |
| Phillips, Adelaide House | Webster St | Marshfield |
| Not Named in Database | 222 First Parish Rd | Scituate |
| Chandler, Alden House | 35 Cove St | Duxbury |
| Vine Lake Cemetery - Cart Path System | Main St | Medfield |
| Clark, John H. House | 78-80 Pemberton Rd | Wayland |
| Not Named in Database | 187 Hinckley Rd | Milton |
| Lucas, Thomas J. House | 32 Buttonwood Ln | Cohasset |
| Not Named in Database | 95 Irving St | Millis |
| Blessed Sacrament Roman Catholic Chapel | 9 F St | Boston |
| Glover, Edward H. - Wheeler, Hattie House | 11 Forest Rd | Sharon |
| Dennett, George Alfred Block | 3 North Main St | Sharon |
| Hayes, Ichabod B. - Farwell, Edwin House | 57 Summer St | Natick |
| New England Telephone Exchange | 982 Main St | Walpole |
| Squirrel Brand Company Building | 8 Boardman St | Cambridge |
| Gulla, Leo R. House | 25 Fisher Rd | Cohasset |
| Higginson, George House | 39 Brimmer St | Boston |
| Vanerin, Anthony Apartment Building | 56 Seaver St | Boston |
| Milton Academy Faculty Housing | 61 Gun Hill St | Milton |
| Hammond Barn | 166 Main St | Plympton |
| Wade, Frank C. - Hanscom, LaRoy C. House | 396 Bay Rd | Easton |
| Pondville Cemetery - Gilmore, Charles P. Monument | Everett St | Norfolk |
| Not Named in Database | 382 North St | Boston |
| Thayer, Gideon House | 424 Middle St | Braintree |
| Johnson, James B. Tool Shed | 67 Northborough Rd | Southborough |
| Not Named in Database | 411 Village St | Medway |
| Littlefield, Ebenezer House | 170 Adams St | Holliston |
| Underwood House | 5 Prentiss St | Southborough |
| Walker, Francis W. House | 6 Main St | Southborough |
| Jasper's Rock | Fairlane Way | Holliston |
| Mayo, Donald Garage | 35 Brush Hill Rd | Sherborn |
| Framingham Theater | 45 Hollis St | Framingham |
| Saxonville Mills Dye House - Building #4 | 2 Central St | Framingham |
| NRDEC Building #58 - Family Housing | Kansas St | Natick |
| Shepard, George - Grant, Ira L. House | 108 Central St | Mansfield |
| Cleveland Twist Drill Bay State Plant | 75 Chauncy St | Mansfield |
| Not Named in Database | 54 Abbott Rd | Wellesley |
| Whitin Observatory | Central St | Wellesley |

| HISTORIC SITE NAME | ADDRESS | TOWN NAME |
|---|---|---|
| Abbott Cottage | 4 Arnold Rd | Wellesley |
| Tolman, John B. House | 474 Washington St | Dedham |
| Hill, Thomas Elementary School | 494 Main St | Waltham |
| Longyear Estate, The | 120 Seaver St | Brookline |
| Glazer, George House | 1-5 Evans Rd | Brookline |
| Ford, Milton House | 64 Windsor Rd | Milton |
| Reynolds, Philip House | 114 Canton Ave | Milton |
| Newhall, Emily J. House | 80 Dix St | Boston |
| Not Named in Database | 10 Brewer St | Boston |
| Not Named in Database | 33 Worcester Sq | Boston |
| Not Named in Database | 78-80 Langdon St | Boston |
| Not Named in Database | 18-20 Clarendon Rd | Belmont |
| Coffin, Uriah H. Building | 1680-1682 Beacon St | Brookline |
| Brooks, Emily House | 94 Babcock St | Brookline |
| White Tower Restaurant | 25 Central Sq | Cambridge |
| Sharpe, Robert - Klenert, John F. House | 4 Billingham St | Somerville |
| Not Named in Database | 184 Commonwealth Ave | Boston |
| Sears, W. T. House | 15 Gloucester St | Boston |
| Not Named in Database | 466 Warren St | Boston |
| Not Named in Database | 180 West Canton St | Boston |
| Not Named in Database | 83 Thornton St | Boston |
| Murphy, E. C. and M. A. Three Decker | 12 Church St | Boston |
| Edison Electric Illuminating Transformer Station | 693 Beacon St | Boston |
| Weeks, John Wingate Foot Bridge | Charles River | Boston |
| Towne, Orr N. House | 3 Parker St | Boston |
| Mission Church | 1545-1565 Tremont St | Boston |
| Lancaster Car Service | 19-21 Lancaster St | Boston |
| Not Named in Database | 35 Union Pk | Boston |
| Cheever, James - Lavezzolo, Catherine Rowhouse | 3 Stillman Pl | Boston |
| Norwood Apartment Block | 76 Norwood St | Everett |
| Stetson, Mary L. House | 39 Mount Prospect St | Bridgewater |
| Prophett, H. G. House | 62 Union St | Bridgewater |
| Allen, Micah - Woods House | 77 Elm St | Halifax |
| Bosworth House | 11 Franklin St | Halifax |
| Sylvester, Anthony and Nancy Taylor House | 411 Broadway | Hanover |
| Field, George H. House | 34 Elmwood Ave | Quincy |
| Halquist, Mary E. House | 99-101 Putnam St | Quincy |
| Not Named in Database | 52 Whitney Rd | Quincy |
| Hardy, William H. House | 785 Columbia Rd | Boston |
| Clapp House | 38 Front St | Weymouth |
| Not Named in Database | 26 Unicorn Ave | Weymouth |
| Sawtelle, J. C. House | 55 Caldwell St | Weymouth |
| Everlastik Company Loft | 181 Spencer Ave | Chelsea |
| Hutchinson, Charles C. - Flinn, Herbert G. House | 139 Washington Ave | Winthrop |
| Revere Beach | Revere Beach | Revere |
| Not Named in Database | 38 Thaxter St | Hingham |
| Not Named in Database | 48 Hersey St | Hingham |
| Thaxter, Joseph B. House | 44 Fearing Rd | Hingham |
| Watson, William A. House | 244 King St | Cohasset |
| Brewer, B. House | 44 Black Rock Rd | Cohasset |
| Ashjian, James A. House | 41 Rustic Dr | Cohasset |
| Murphy, Catherine House | 15 Oak St | Cohasset |
| Stetson, Morgan B. Store | 66-68 Spring St | Cohasset |
| Keefe, John E. House | 3 Stanton Rd | Cohasset |
| Chandler, Joseph House | 66 Summer St | Duxbury |
| Stevens - Langille House | 207 Summer St | Marshfield |
| Not Named in Database | 52 Country Way | Scituate |
| Barker, George - Prouty, Hon. Caleb W. House | 189 Front St | Scituate |
| Harlow Corn Fields | 104 Thompson St | Middleborough |
| Not Named in Database | 75 Standish Rd | Milton |
| Not Named in Database | 44 Dean Rd | Weston |
| Not Named in Database | 169 Ridgeway Rd | Weston |
| Maxwell, Mortimer House | 1057 Main St | Norwell |
| Sweetser, Gen. Leroy E. Circle East Access Ramp | Revere Beach Pkwy | Everett |
| Spooner, Prince P. House | 126 Concord St | Ashland |

| HISTORIC SITE NAME | ADDRESS | TOWN NAME |
|---|---|---|
| Bernstein, Samuel Joseph House | 17 Lake Ave | Sharon |
| Beach Building | 6-10 Beach St | Boston |
| Avondale Chambers - Avondale Apartments | 777-779 Huntington Ave | Boston |
| Plymouth Cordage Company Double Worker Housing | 26-28 Spooner St | Plymouth |
| Not Named in Database | 27 Frothingham St | Milton |
| Not Named in Database | 54 Frothingham St | Milton |
| Black, Simon House | 150 Rangeley Rd | Brookline |
| Finnergan House | 69 Fairway Rd | Brookline |
| Childs, R. M. House | 895 Hammond St | Brookline |
| Smithwick, Dr. Reginald H. House | 245 Woodland Rd | Brookline |
| Snow, Francis House | 17 Lowell Rd | Brookline |
| Shivek, Herbert L. House | 86 Woodcliff Rd | Brookline |
| Not Named in Database | 69 Denny Rd | Brookline |
| Hobbs, Dr. Ebenezer Jr. House | 110 Clark St | Waltham |
| Smart, Ernest E. Building | 738-744 Main St | Waltham |
| First National Store | 591-599 Moody St | Waltham |
| Mulcahy, James House | 70R Gardner St | Newton |
| Laffie, M. C. House | 49 Carleton St | Newton |
| Fewkes, Jesse - Tewes, Sarah Tyler House | 62 Maple St | Newton |
| Bridges, George M. House | 143 Charlesbank Rd | Newton |
| Buck, William S. House | 67 Arlington St | Newton |
| Not Named in Database | 1 Billings Pk | Newton |
| Newton Free Library | 414 Centre St | Newton |
| Holman, Ralph Warriner House | 47 Hollis St | Newton |
| Sawyer, Edward House | 100 Bellevue St | Newton |
| Brown, George W. House | 5 Jenison St | Newton |
| Keating, John House | 62 Cook St | Newton |
| Quirk, Michael House | 12 Green Ct | Newton |
| Not Named in Database | 230 Adams St | Newton |
| Not Named in Database | 54-56 Lincoln Rd | Newton |
| Hammill, Hugh R. House | 3 Shamrock St | Newton |
| Newell, Sarah House | 91 Hillside Ave | Newton |
| Not Named in Database | 2065 Commonwealth Ave | Newton |
| Not Named in Database | 13 Winona St | Newton |
| Walker, Eliza Harding House | 103-107 Hancock St | Newton |
| Not Named in Database | 48 Churchill St | Newton |
| Ranlett, Alonzo A. House | 221 Walnut St | Newton |
| Pulsifer, Royal M. House | 85 Otis St | Newton |
| Heath, Daniel C. House | 147 Highland Ave | Newton |
| Corpus Christi Roman Catholic Church | 35 Ash St | Newton |
| Sanborn, John H. House | 70 Chase St | Newton |
| Taylor, Bertrand E. House | 238 Grant Ave | Newton |
| Richardson, Charles W. House | 189 Langley Rd | Newton |
| Hazelton, John H. - Salisbury, Jonas Galusha House | 105 Morton St | Newton |
| Not Named in Database | 120 Pleasant St | Newton |
| Not Named in Database | 34 Farwell St | Newton |
| Barnard, James H. House | 87 Rockland Pl | Newton |
| Mansfield, Lott House | 69 Pine Ridge Rd | Newton |
| Kimball, Herbert W. House | 325 Woodward St | Newton |
| Not Named in Database | 373 Commonwealth Ave | Newton |
| Thorndike, Augustus House | 509 Hammond St | Newton |
| Not Named in Database | 11 Allen Ave | Newton |
| Not Named in Database | 144 Fuller St | Newton |
| Not Named in Database | 104 Fairway Dr | Newton |
| Burr Park Field House | Park St | Newton |
| Not Named in Database | 95 Montrose St | Newton |
| Not Named in Database | 43 Bontempo Rd | Newton |
| Not Named in Database | 43 Hanson Rd | Newton |
| Not Named in Database | 96 Beaumont Ave | Newton |
| Not Named in Database | 63 Mandalay Rd | Newton |
| Not Named in Database | 21 Adams St | Newton |
| Not Named in Database | 31-33 Adams St | Newton |
| Not Named in Database | 18 Thaxter Rd | Newton |
| Shea, Kevin R. House | 47 Studio Rd | Newton |
| Not Named in Database | 30 Walsh Rd | Newton |

| HISTORIC SITE NAME | ADDRESS | TOWN NAME |
|---|---|---|
| Not Named in Database | 135 Selwyn Rd | Newton |
| Not Named in Database | 103 Truman Rd | Newton |
| Not Named in Database | 41 Curve St | Newton |
| Crowell, Henry House | 179 Hunnewell Ave | Newton |
| Fearing, Edwin T. House | 54 Park St | Newton |
| Loveland, B. M. House | 9 Elmwood St | Newton |
| Johnson, Ward F. House | 1028 Walnut St | Newton |
| Withington, Increase Sumner House | 274 Otis St | Newton |
| Not Named in Database | 47 Woodward St | Newton |
| Not Named in Database | 294 Commonwealth Ave | Newton |
| Not Named in Database | 27 Tudor Rd | Newton |
| Not Named in Database | 47-47A Dyer Ave | Milton |
| Not Named in Database | 51 Warren Ave | Milton |
| Not Named in Database | 45 Audubon Rd | Milton |
| Not Named in Database | 0 Catherine Rd | Milton |
| Not Named in Database | 281 Weston Rd | Wellesley |
| Cypress Street Bridge over MBTA Green Line | Cypress St | Newton |
| Not Named in Database | 6 Cooper St | Boston |
| Collins, Michael D. Store - Sciaraffa, Pasquale Shoe Repair Shop | 38 Fleet St | Boston |
| Not Named in Database | 15 Sheafe St | Boston |
| Mount Auburn Cemetery - Kanayan, Gen. Drastamat Memorial | 580 Mount Auburn St | Watertown |
| Mount Auburn Cemetery - Magoun, Thatcher Monument | 580 Mount Auburn St | Watertown |
| Mount Auburn Cemetery - Bocher, Ferdinand Monument | 580 Mount Auburn St | Watertown |
| Not Named in Database | 7 Otis St | Milton |
| Not Named in Database | 34 Governors Rd | Milton |
| Not Named in Database | 76 Governors Rd | Milton |
| Not Named in Database | 40 Peggotty Beach Rd | Scituate |
| Not Named in Database | 7 Sunset Rd | Scituate |
| Davenport Mansion - Stone Wall System | 1465 Brush Hill Rd | Milton |
| Geary, Maurice J. House | 12 West St | Medford |
| Not Named in Database | 152 High St | Medford |
| Not Named in Database | 98 George P.  Hassett Dr | Medford |
| Marks, Abraham J. Apartments | 143-147 Columbia Rd | Boston |
| Harrington, Herbert E. and Ruth House | 116 Meadowbrook Rd | Weston |
| Hammer, Charles Dunkel and Marian Shapleigh House | 22 Kilburn Rd | Belmont |
| Harlow, Ralph Leroy House | 5 Colonial Terr | Belmont |
| Not Named in Database | 35 Imrie St | Randolph |
| Not Named in Database | 165 Highland St | Newton |
| Sylvester, Edmund Q. Farm Worker Cottage | 71 Washington St | Hanover |
| Stetson, Martin W. Carriage House | 607 Broadway | Hanover |
| French, Dr. John Ordway Carriage House | 25 Washington St | Hanover |
| Saxonville Realty Trust Storage Building | 2 Central St | Framingham |
| Not Named in Database | 95 Beals St | Brookline |
| Trask, Maurice H. - Hersey, E. Banfield House | 185 Rawson Rd | Brookline |
| Dorr, Joseph House | 2 Alpine Pl | Boston |
| Rumrill and Stanton Rental House | 8 Laurel St | Boston |
| Nelson, M. R. House | 49 Elmore St | Boston |
| Not Named in Database | 273 Pearl St | Brockton |
| Packard and Field Factory | 99 Belmont St | Brockton |
| Not Named in Database | 946 North Main St | Brockton |
| Leland, The | 162 Warren Ave | Brockton |
| Collary, E. House | 15 East Main St | Hopkinton |
| Eames Cider Mill | 79 Ash St | Hopkinton |
| Ferguson House | 20 East Main St | Southborough |
| Cook, H. House | 22 East Main St | Southborough |
| Not Named in Database | 211 East Main St | Marlborough |
| Not Named in Database | 27 Parks Dr | Sherborn |
| Not Named in Database | 127 Farm St | Dover |
| Brown - Smith House | 118 Nobscot Rd | Sudbury |
| Dinsmore, Otis F. House | 79 Rumford Ave | Mansfield |
| Parker, Alonzo B. House | 162 Main St | Medfield |
| Franklin Railroad Bridge (Milepost #16.11) | Hawes Brook | Norwood |
| Not Named in Database | 349 Center St | Easton |
| Poole, Eunice House | 611 North Main St | Randolph |
| Not Named in Database | 5 Midland Rd | Wellesley |

| HISTORIC SITE NAME | ADDRESS | TOWN NAME |
|---|---|---|
| Power House - Wellesley College | Central St | Wellesley |
| Billings and Clapp Chemical Company | 27 Mica Ln | Wellesley |
| French, Samuel House | 311 Pond St | Westwood |
| Parker, Lowell - Fisher, Joseph House | 757 High St | Westwood |
| Not Named in Database | 36 Dean St | Westwood |
| Not Named in Database | 39 Parker St | Westwood |
| Not Named in Database | 397 Washington St | Dedham |
| Tabor, Arthur H. House | 26 Dunster Rd | Brookline |
| Whittemore, Charles W. House | 11 Bexley Rd | Boston |
| Not Named in Database | 35 Northbourne Rd | Boston |
| West Roxbury District Court House | 445 Arborway | Boston |
| Massachusetts Mental Health Center Main Building | 74 Fenwood Rd | Boston |
| Not Named in Database | 36 Briarfield Rd | Milton |
| Bancroft, John Carriage House | 308 Adams St | Milton |
| Not Named in Database | 131-137 Brighton Ave | Boston |
| Swift, Frances House | 10 Alleghany St | Boston |
| Spooner - Lambert House | 64 Bartlett St | Boston |
| Not Named in Database | 8 Brewer St | Boston |
| Not Named in Database | 57-59 Forest St | Boston |
| Payson, Samuel R. House | 3 Forest Pl | Boston |
| Dorchester Mutual Fire Insurance Building | 5-11 Woodworth St | Boston |
| Crehan, Matthew J. House | 30 Percival St | Boston |
| Boston Wharf Company Iron Warehouse | 35-37 Stillings St | Boston |
| Rowen, Henry S. - Sullivan, John H. Jr. House | 39-41 Undine Rd | Boston |
| Not Named in Database | 25 Falmouth St | Belmont |
| Not Named in Database | 1080 Beacon St | Brookline |
| Mayberry, Cyrus C. House | 9-11 Stetson St | Brookline |
| Glover, Henry R. House | 48 Meacham Rd | Somerville |
| Thomas, David W. Row House | 13 Symphony Rd | Boston |
| Pratt, Caleb Double House | 16-18 Mount Vernon St | Boston |
| Swan, William H. House | 1058 Adams St | Boston |
| Saint Paul's Episcopal Church | 136 Tremont St | Boston |
| Wiggins Lumber Terminal Complex - Building #3 | 267-281 Medford St | Boston |
| Beacon Trust Company Building | 16 Hawley St | Boston |
| Foster, Jacob Jr. - Kendall, Loammi House | 11 Union St | Boston |
| Fox and Studley House | 7 Newbury St | Boston |
| Not Named in Database | 439 Washington St | Boston |
| Staples, Edward Stable | 201-203 Endicott St | Boston |
| Donovan, Patrick J. House | 116 High St | Boston |
| Not Named in Database | 41 Gardner St | Boston |
| Hichborn, William House | 27 Trenton St | Boston |
| Bragdon, William House | 7 Wallace Ct | Boston |
| Not Named in Database | 66 Beacon St | Chelsea |
| Lewis, Albert J. Grammar School | Floyd St | Everett |
| Market Forge Company Works | 35 Garvey St | Everett |
| Bridgewater Iron Mfg. Company Worker Housing | 7-9 Bolton Pl | Bridgewater |
| Not Named in Database | 289-293 Central St | East Bridgewater |
| Not Named in Database | 232 Webster St | Hanover |
| Eells, Samuel and Hannah Witherell - Eells, Robert L. and Ruth Copeland House | 31 Church St | Hanover |
| Bates, William Forrest and Fannie S. Whiting House | 257 Washington St | Hanover |
| Spear, G. W. House | 15 Thayer St | Quincy |
| Alden, Arthur H. House | 80 Dixwell Ave | Quincy |
| Hod Carriers Obelisk | 20 Sea St | Quincy |
| Weymouth Fire Station #3 | 82 Broad St | Weymouth |
| Not Named in Database | 426 Meridian St | Boston |
| Tewksbury, Hermon D. House | 15 Thornton Pk | Winthrop |
| Tower, David House | 76-78 South Main St | Cohasset |
| Boston Engine Terminal Power Plant | Boston Eng. Terminal | Somerville |
| Kingston World War I Monument | Green St | Kingston |
| Smith, Ernest B. House | 41 Washington St | Duxbury |
| Not Named in Database | 109 Elm St | Scituate |
| Howard, Richard - Luddy, Thomas House | 184 Neponset St | Canton |
| Not Named in Database | 101 Gurnet Rd | Duxbury |
| Camp Wing Small Cabin Complex | Keene St | Duxbury |

| HISTORIC SITE NAME | ADDRESS | TOWN NAME |
|---|---|---|
| Kramer, Edwin House | 78 Powell St | Brookline |
| Not Named in Database | 275 Main St | Franklin |
| Jacob Wresting with the Angel Sculpture | South St | Waltham |
| Not Named in Database | 42-44 West Union St | East Bridgewater |
| Hill, Daniel W. House | 75 Summer St | Scituate |
| Not Named in Database | 3 Rustlewood Rd | Milton |
| Kuhn, James Peter Jr. House | 42 Old Pasture Rd | Cohasset |
| Not Named in Database | 70 First Parish Rd | Scituate |
| Not Named in Database | 11 Story St | Boston |
| Kiddie Kamp Waterfront Cottage | 161 Lakeview St | Sharon |
| Hayward, Milan W. House | 64 Summer St | Natick |
| Neville, Daniel J. - Dianto, Francis House | 36 Hubbard St | Malden |
| Fisher, Anne House | 140 Charles River Rd | Watertown |
| Gooch, Bertha Ella House | 28 Columbus Ave | Easton |
| Not Named in Database | 84-88 Phillips St | Boston |
| Men of Kent Cemetery - Merritt, John Marker | Meeting House Ln | Scituate |
| Gomes, Fidel House | 19 Crescent St | Plympton |
| Fobes, Alpheus - Pierce, Virgil L. House | 64 Washington St | Easton |
| Not Named in Database | 754 Cummins Hwy | Boston |
| White, Peregrine House | 310 Tremont St | Braintree |
| Fisher, Hermon C. House | 39 Union St | Franklin |
| Cataldo, Felix Block | 36-38 Main St | Franklin |
| Wrentham State Hospital O Ward | Smith Ave | Wrentham |
| Newton, Adoniram J. House | 101 Marlborough Rd | Southborough |
| Maley, Michael R. Barn | 38 Boston Rd | Southborough |
| Not Named in Database | 26 Water St | Marlborough |
| Not Named in Database | 10 Grove St | Marlborough |
| Fleming, John House | 16 Maple St | Sherborn |
| Holbrook, Thomas House | 91 South Main St | Sherborn |
| Assington Gazebo | 172 Forest St | Sherborn |
| Not Named in Database | 35 Farm Rd | Sherborn |
| Lawton, Sam House | 69 Eliot St | Natick |
| Church of the Sacred Heart Roman Catholic Church | 28 Eliot St | Natick |
| Welch, Delia House | 67 Curve St | Wellesley |
| Conant, Herbert House | 85 Crest Rd | Wellesley |
| Not Named in Database | 56 Woodcliff Rd | Wellesley |
| Dean, John House | 262 East St | Westwood |
| Not Named in Database | 99 Common St | Dedham |
| Hastings, Josiah Barn | 131 Newton St | Weston |
| Stevenson, Col. Robert H. Coachman Cottage | 33 Green St | Milton |
| Petrini, Anne House | 43 Patten St | Boston |
| Sprague, Henry H. House | 91 Francis St | Brookline |
| Not Named in Database | 79 Brook St | Brookline |
| Not Named in Database | 26-28 Brandon Rd | Milton |
| Crosby, William B. House | 30 Hinckley Rd | Milton |
| Felt, Willard Blacksmith Shop | 416-418 Adams St | Milton |
| Ford, Alfred House | 14 Grant St | Boston |
| Stratford Street Baptist Church | 77 Stratford St | Boston |
| Boston Yacht Club | 1793-1805 Columbia Rd | Boston |
| Lappen, James House | 492 East Seventh St | Boston |
| Greaves, Lillian L. House | 143 Pine St | Belmont |
| Peretti, Florence House | 15 Jackson Rd | Belmont |
| Not Named in Database | 15 Stone Rd | Belmont |
| Withey, S. B. House | 10 Appian Way | Cambridge |
| Dunvegan, The | 1654 Massachusetts Ave | Cambridge |
| Thaxter, Roland House | 7 Scott St | Cambridge |
| Not Named in Database | 334 Lake St | Belmont |
| Not Named in Database | 624 Warren St | Boston |
| Not Named in Database | 158 West Canton St | Boston |
| Munn, Minnis Two-Family House | 112-114 Brooks St | Boston |
| Wheeler, Morris Apartment House | 55 South Huntington Ave | Boston |
| Not Named in Database | 28-36 Beacon St | Somerville |
| Not Named in Database | 25 Munroe St | Somerville |
| Green, Julia Three-Decker | 16-18 Mansfield St | Somerville |
| Not Named in Database | 1 Ringgold St | Boston |

| HISTORIC SITE NAME | ADDRESS | TOWN NAME |
|---|---|---|
| Not Named in Database | 11A Milford St | Boston |
| Not Named in Database | 32 Clarendon St | Boston |
| Not Named in Database | 262 Beacon St | Boston |
| Safford-Blake, Dr. Mary Jane House | 5 Adams St | Boston |
| Charlestown Heights - Puddingstone Cheek Walls | Medford St | Boston |
| Bedford Street Mechanical Garage | 71-85 Bedford St | Boston |
| Not Named in Database | 15 Bond St | Boston |
| Weston, David B. - Mason, Rufus House | 11 Bolton Pl | Boston |
| Lewis, William House | 269 Newbury St | Boston |
| Doherty, M. Three-Decker | 41 Pearl St | Boston |
| Not Named in Database | 91-93 Fort Ave | Boston |
| Rand, James H. House | 24 Soley St | Boston |
| Not Named in Database | 145 Bradford St | Everett |
| Everett City Hall | 484 Broadway | Everett |
| Ford, Dea. James Jr. House | 852 Hancock St | Abington |
| McVeigh, Henry M. House | 497 Union St | Rockland |
| Lawrence, Second Thomas House | 607 Main St | Norwell |
| Not Named in Database | 121-123 Merrymount Rd | Quincy |
| Turner, William T. Monument | 20 Sea St | Quincy |
| Not Named in Database | 122 Washington St | Weymouth |
| Not Named in Database | 140 Middle St | Weymouth |
| Not Named in Database | 20 Eden St | Weymouth |
| Not Named in Database | 165 Clinton Rd | Weymouth |
| Pratt Shed | 103 Green St | Weymouth |
| Day House | 55 Monmouth St | Boston |
| Richmond Building | 100 Hawthorn St | Chelsea |
| Frost Public Library | 2 Metcalf Sq | Winthrop |
| Fearing, Thomas and John House | 36 Pleasant St | Hingham |
| Not Named in Database | 11 Oregon Ct | Hingham |
| Not Named in Database | 39 Elm St | Hingham |
| Strain, Hugh F. House | 344 King St | Cohasset |
| Lund, Paul A. House | 3 Linden Cir | Cohasset |
| Landess, James K. House | 32 Deep Run | Cohasset |
| Harris, A. - Harding, Albert E. Barn | 260 Jerusalem Rd | Cohasset |
| Flint, Gordon E. House | 21 Clay Spring Rd | Cohasset |
| Beal, Thomas House | 34 Elm St | Cohasset |
| Walking Man | Wellesley College | Wellesley |
| Marshfield United Methodist Church | 185-200 Plain St | Marshfield |
| U. S. Coast Guard Station Boathouse - Scituate | Sunset Rd | Scituate |
| Not Named in Database | 15 Kelton Rd | Scituate |
| Coffey House | 33 Hunt St | Weymouth |
| Hesketh, William House | 189 Chapman St | Canton |
| Wolfe, Fred W. House | 35 Grove St | Scituate |
| Revis, Joseph House | 67 Trout Brook Ave | Milton |
| Welch, George F. Coal and Lumber Company Store | 162 Front St | Scituate |
| Quinn, Edward House | 105 North St | Randolph |
| Potter, Walter House | 618 Jerusalem Rd | Cohasset |
| Whitaker, George House | 16 Crest Rd | Sharon |
| Paine, Jebidiah Thomas House | 43-45 Royal St | Watertown |
| Marcus, Isaac House and Grocery Store | 9 Southwick St | Boston |
| Not Named in Database | 32 Nickerson St | Braintree |
| Not Named in Database | 9 Hobart St | Braintree |
| Ray Mills - Franklin Mills Worker Housing | 349 Union St | Franklin |
| Saint Mary's Catholic Church Parochial School | 201 Main St | Franklin |
| Lyons, John House | 31 Walcott St | Hopkinton |
| Adams, Nathan - Archabald, George House | 152 Hayden Rowe St | Hopkinton |
| Not Named in Database | 261 West Main St | Marlborough |
| Middleton Building | 276 Main St | Marlborough |
| Hunter - Rice House | 28 Front St | Marlborough |
| Chubbuck, Stillman Carriage House | 37 Maple St | Sherborn |
| Hastings, Thomas House | 8 Old Connecticut Path | Framingham |
| Sudbury River Siphon | Stonebridge Rd | Wayland |
| Holmes, Patterson P. House | 33 High Rock St | Needham |
| Walpole Manufacturing Company Worker Housing | 61-67 Neponset St | Walpole |
| Ellis, W. House | 962 North St | Walpole |

| HISTORIC SITE NAME | ADDRESS | TOWN NAME |
|---|---|---|
| Hartshorn, Charles E. House | 184 Vernon St | Norwood |
| Borderland State Park - Currivan Corn Crib | Massapoag Ave | Easton |
| Belcher, Jonathan House | 360 North Main St | Randolph |
| Colonial Building and Garage | 11 Central St | Wellesley |
| Washburn, Cyrus House | 22 Longfellow Rd | Wellesley |
| Not Named in Database | 31 Oxford Rd | Westwood |
| Not Named in Database | 216-218 Washington St | Westwood |
| Not Named in Database | 102 Parker St | Westwood |
| City Home - Town Farm | 250 South St | Waltham |
| Endicott, Henry Bradford Caretaker House | 656 East St | Dedham |
| Andrew, James D. House | 53 Willard Rd | Brookline |
| Rogers House | 177 Buckminster Rd | Brookline |
| Emerson, Elijah House | 28 Emerson St | Brookline |
| Blake, Arthur W. House | 21-25 Cypress St | Brookline |
| Not Named in Database | 8 Newsome Pk | Boston |
| Haffenreffer Brewery - Building E | Bismark St | Boston |
| Milton Preparatory School | 112 Randolph Ave | Milton |
| Ideal Garage | 6 Glenville Terr | Boston |
| Yorke, Margaret M. House | 21-23 Bentham Rd | Boston |
| Darling, Linus House | 210 Savin Hill Ave | Boston |
| Not Named in Database | 1-3 Merrill Ave | Belmont |
| Sklaver, Goldie House | 51 Marshall St | Brookline |
| Rosen, Gabe Building | 80-90 Browne St | Brookline |
| Glover, Henry R. House | 57 Meacham Rd | Somerville |
| Fletcher, Annie House | 6-12 Pembroke Ct | Somerville |
| Not Named in Database | 106-108 Otis St | Cambridge |
| Not Named in Database | 13 Appleton St | Boston |
| Not Named in Database | 559 Massachusetts Ave | Boston |
| Not Named in Database | 1083 Dorchester Ave | Boston |
| Not Named in Database | 28 Taft St | Boston |
| Kittridge, Mary House | 532 Beacon St | Boston |
| Young Men's Christian Association Building | 1137 River St | Boston |
| Austin, Gen. Nathaniel House | 27 Harvard Sq | Boston |
| Anderson, Larz Bridge | Boylston St | Boston |
| Weston, David B. - Mason, Rufus House | 6 Bolton Pl | Boston |
| Freeland, Charles House | 77 Newbury St | Boston |
| Smith, Timothy Building | 2277-2289 Washington St | Boston |
| Whittemore, John Q. A. House | 724 Washington St | Boston |
| One Hundred and Twenty-Five Summer Street | 125 Summer St | Boston |
| Summer Street Bridge over C Street | Summer St | Boston |
| Hark Beef Company Building | 24 North St | Boston |
| Old North Church | 191 Salem St | Boston |
| Austin, F. B. - Austin, James - Brown, Amos House | 43 Green St | Boston |
| Allen, Mary N. House | 2 Allen Rd | Boston |
| Medford City Hall | 85 George P. Hassett Dr | Medford |
| Bridgewater Iron Works - Granite Slab Machine Bed | High St | Bridgewater |
| Beaver Cemetery | Summer St | East Bridgewater |
| Not Named in Database | 80 Alden Sq | Bridgewater |
| Alden, Oliver House | 613 High St | Bridgewater |
| Chamberlin, John - Warren, David House | 392 Plymouth St | Abington |
| Burrage, Albert C. and Company Worker Housing | 306 Pleasant St | Hanson |
| Veazie, Francis Monument | 20 Sea St | Quincy |
| Condit Electrical Company Building | 603-609 East First St | Boston |
| Harlow, Fancis - Felkins, Mario House | 106 Bartlett Rd | Winthrop |
| Marsh, John House | 1 Fort Hill St | Hingham |
| Not Named in Database | 93 Hersey St | Hingham |
| Loring, Isaiah W. House | 367 Main St | Hingham |
| Not Named in Database | 69 Water St | Hingham |
| Lincoln, John House | 54 Pleasant St | Hingham |
| Whiting Garage | 40 Hull St | Hingham |
| Sorrento, Domenick House | 271 Cedar St | Cohasset |
| Goold, Robert House | 102 Spring St | Hull |
| Beechwood District Schoolhouse | 472 Beechwood St | Cohasset |
| James, Galen Barn | 308-310 King St | Cohasset |
| Rice, Richard H. House | 211 North Main St | Cohasset |

| HISTORIC SITE NAME | ADDRESS | TOWN NAME |
|---|---|---|
| Robinson, Dorothy A. House | 81 Border St | Cohasset |
| Tower, Gilbert S. Barn | 35 North Main St | Cohasset |
| Gay, Ellis - Deane, Francis W. House | 322 Sherman St | Canton |
| Charlestown Navy Yard - Building 217 - Storehouse | Navy Yard | Boston |
| Robbins, Charles - Sherman, Eben House | 87-89 Main St | Kingston |
| Wadsworth, Capt. Wait House | 290 Standish St | Duxbury |
| Not Named in Database | 60 Long Point Ln | Duxbury |
| Kinsley, Adam Jr. - Shepard, James S. House | 209 Washington St | Canton |
| Not Named in Database | 19-21 Standish St | Duxbury |
| Orlando, John - Fishel, Cyrus I. House | 184 Lancaster Terr | Brookline |
| Kelly, Francis House | 107 Highland St | Milton |
| Not Named in Database | 74 Grafton Ave | Milton |
| Cobb, Stanley House | 236 Main St | Kingston |
| Sturdevant, G. W. House | 11 Tiffany Rd | Norwell |
| Stenbeck, Mary W. House | 43 Otis Pl | Scituate |
| Standish - Burnham Double House | 51 G St | Boston |
| Peterson, Lorin House | 52 Revere St | Boston |
| Northeastern University - Hayden Hall | 370 Huntington Ave | Boston |
| Hayward, Milan W. House | 66 Summer St | Natick |
| Strahan, Jonathan Double House | 33-35 John St | Chelsea |
| McDonald, Allen J. House | 21 Henderson St | Somerville |
| Fuller's Department Store | 132 Curve St | Millis |
| Sundell, Ernest Auto Repair Shop | 72 Main St | Easton |
| Second Parish Church of Dorchester Cemetery | Norfolk St | Boston |
| Not Named in Database | 7 Hancock St | Boston |
| Churchill, Simeon House | 21 Crescent St | Plympton |
| Congregational Church Cemetery - Hunting, T. Stone | 2 Central St | Wellesley |
| Not Named in Database | 15 Grace Dr | Cohasset |
| Standish Burying Ground - Wadsworth, Capt. B. Stne | Chestnut St | Duxbury |
| Cushman, Jacob House | 67 North St | Medfield |
| Tyler House | 173 Southville Rd | Southborough |
| Fenton, William - Cunningham, John House | 2 Fenton St | Hopkinton |
| Stone, J. House | 45 Central St | Southborough |
| Nobscot Grange Hall | 804 Edgell Rd | Framingham |
| Not Named in Database | 137 Howe St | Marlborough |
| Not Named in Database | 1 Beach Rd | Wellesley |
| Soule, Alfred W. House | 69 Depot St | Easton |
| Not Named in Database | 287 Glen Rd | Weston |
| Not Named in Database | 832 High St | Dedham |
| Not Named in Database | 488 Washington St | Dedham |
| Not Named in Database | 336 Boston Post Rd | Weston |
| Spring, William and Rebecca Brigham - Page, Edward and Elizabeth House | 196 South Ave | Weston |
| Waltham Manufacturing Company Worker Housing | 284-286 River St | Waltham |
| Not Named in Database | 184 Ash St | Waltham |
| Not Named in Database | 116-118 Massasoit St | Waltham |
| Not Named in Database | 53 Hammond Rd | Belmont |
| Davidson House | 330 Clinton Rd | Brookline |
| Olmsted National Historic Site - Retaining Wall | 99 Warren St | Brookline |
| Not Named in Database | 75 Stanton Rd | Brookline |
| Not Named in Database | 104 Walnut St | Brookline |
| Not Named in Database | 49 Boylston St | Brookline |
| Not Named in Database | 9 Shepard Ct | Boston |
| Blue Hills Reservation Culvert System | Blue Hills Reserv | Milton |
| Caswell, Joseph House | 372 Hillside St | Milton |
| Not Named in Database | 23-25 Rockledge St | Boston |
| Saint Patricks Roman Catholic Church | 400 Dudley St | Boston |
| Not Named in Database | 17 Saint Marks Rd | Boston |
| King, Franklin - Bowen, Hosea E. House | 10 Trull St | Boston |
| Not Named in Database | 2 Monument Sq | Boston |
| Roberts, Frank L. House | 21-23 Summit Ave | Brookline |
| Ringrose, Robert House | 227 Mason Terr | Brookline |
| Not Named in Database | 140 Brattle St | Cambridge |
| Not Named in Database | 18 Scott St | Cambridge |
| Not Named in Database | Pleasant St | Belmont |

| HISTORIC SITE NAME | ADDRESS | TOWN NAME |
|---|---|---|
| White, Thomas R. Row House | 8 Saint Germain St | Boston |
| Gardner, G. A. House | 51 Commonwealth Ave | Boston |
| Case, Laura House | 120 Commonwealth Ave | Boston |
| Richards, William House | 2 Marlborough St | Boston |
| Perry, Arthur House | 10 Marlborough St | Boston |
| Bean, Ivory Building | 102 Saint Botolph St | Boston |
| Not Named in Database | 38 Hanson St | Boston |
| Pratt, Joseph D. Diagnostic Hospital | 38 Bennet St | Boston |
| Not Named in Database | 125 Corey St | Boston |
| Poole, Mary E. House | 141 Beacon St | Boston |
| Bourne and Leavitt - Lowell, George House | 151 Beacon St | Boston |
| Pope, Fred - Proctor, Thomas House | 327 Beacon St | Boston |
| Prescott, William Hickling House | 55 Beacon St | Boston |
| Not Named in Database | 10 Adams St | Boston |
| Not Named in Database | 19 North Beacon St | Boston |
| Crehore, Lucy House | 31 Newbury St | Boston |
| Butler Building | 228-230 Friend St | Boston |
| Baker, John S. House | 55 Central Ave | Boston |
| Miller, John Building | 20 Prince St | Boston |
| Union Wharf Tin Shed | 295-353 Commercial St | Boston |
| Not Named in Database | 87 Trenton St | Boston |
| Kenrick, Colman House | 44 Pleasant St | Medford |
| Darling, D. House | 35 River St | Middleborough |
| Silvester House | 99 Plymouth St | Halifax |
| Merritt, Harry S. Barber Shop | 686-688 Main St | Norwell |
| Powell, William House | 102 Granite Pl | Milton |
| Martin, William House | 190 Franklin St | Quincy |
| Swanson, Julia M. House | 217 Franklin St | Quincy |
| Welding Platen #2 | 97 East Howard St | Quincy |
| Spofford, Charles Row House | 614 East Seventh St | Boston |
| Jefferson School | 200 Middle St | Weymouth |
| Not Named in Database | 750R Broad St | Weymouth |
| Not Named in Database | 1223 Commercial St | Weymouth |
| Not Named in Database | 51-53 Myrtle St | Weymouth |
| Not Named in Database | 34 Water St | Weymouth |
| Not Named in Database | 16 Water St | Weymouth |
| Executive Building, The | 361 Broadway | Chelsea |
| Beal, Leavitt B. House | 34 North St | Hingham |
| Allen, Leon L. House | 692 Jerusalem Rd | Cohasset |
| Henry, Julia F. - Lehr, Arthur L. House | 228 North Main St | Cohasset |
| Mill River Marine Boatyard Boat Quonset Hut | 82 Border St | Cohasset |
| Charlestown Navy Yard - Saluting Battery Bunker | Navy Yard | Boston |
| Boston University Bridge | Rt 2 | Cambridge |
| Lake Cochituate Storage Reservoir | Lake Cochituate | Framingham |
| Kiddie Kamp First Aid Building | 161 Lakeview St | Sharon |
| Johnson, Capt. Francis Barn | 214 Main St | Kingston |
| Burgess, William H. House | 101 Summer St | Kingston |
| Not Named in Database | 42 Washington St | Duxbury |
| Not Named in Database | 53 Country Way | Scituate |
| Little, Jedediah House | 119 Summer St | Marshfield |
| Ford, Nathaniel House | 105 West St | Duxbury |
| Camp Kiwanee - South Chalets | 1 Camp Kiwanee Rd | Hanson |
| Not Named in Database | 26 River Ridge | Wellesley |
| Curtis, Rufus House | 62 Cornet Stetson Rd | Scituate |
| Power, Edward J. House | 137 Hinckley Rd | Milton |
| Bailey, Alden H. House | 11 Holly Ln | Cohasset |
| Not Named in Database | 21 Marsh St | Dedham |
| Not Named in Database | 14 Rockwood Rd | Norfolk |
| Leavitt, William H. House | 27 School St | Hingham |
| Not Named in Database | 33 Blanche St | Boston |
| Not Named in Database | 379 Savin Hill Ave | Boston |
| North Beacon Street Bridge over Charles River | North Beacon St | Boston |
| Pollock, James N. and Thomas House | 283 Alewife Brook Pkwy | Somerville |
| Revere Beach Parkway Bridge over MBTA Blue Line | Revere Beach Pkwy | Revere |
| Not Named in Database | 28A,B Pinckney St | Boston |

| HISTORIC SITE NAME | ADDRESS | TOWN NAME |
|---|---|---|
| Page, Cyrus A. - Gill, Henry House | 172 Norfolk St | Boston |
| Not Named in Database | Court St | Plymouth |
| Not Named in Database | 7 Lantern Ln | Milton |
| Not Named in Database | 32 Frothingham St | Milton |
| Maimonides School | 16-36 Philbrick Rd | Brookline |
| Leavitt, Charles House | 42 Fairway Rd | Brookline |
| Perkins, Charles House | 186 Reservoir Rd | Brookline |
| Hancock Village Duplex | 105-117 Thornton Rd | Brookline |
| Not Named in Database | 74 Woodcliff Rd | Brookline |
| Not Named in Database | 274B Beechwood St | Cohasset |
| Freil, James - Houlihan, John House | 17 Gardner St | Newton |
| Lasell College Tennis Court | Woodland Rd | Newton |
| Harding, Charles R. House | 10-12 Winthrop Ave | Newton |
| Pinkham, Henry House | 210 Bellevue St | Newton |
| Maguire, Christopher House | 22 Chandler St | Newton |
| Weldon, Thomas House | 212-214 California St | Newton |
| Cleary, William House | 159-161 California St | Newton |
| McLaughlin, James House | 5-7 Cook St | Newton |
| Fall, Elizabeth G. House | 106-108 West St | Newton |
| Not Named in Database | 15 Quirk Ct | Newton |
| Thrasher, Ida M. House | 64 Crafts St | Newton |
| Murray, Mary House | 67-69 Crafts St | Newton |
| Parker, Levi House | 835 Watertown St | Newton |
| Ramsdell, T. Henry House | 29 Eden Ave | Newton |
| Felton, Frederick L. House | 319 Highland Ave | Newton |
| Holmes, William F. House | 228 Highland Ave | Newton |
| Bourne House | 68 Bourne St | Newton |
| Morgan, Edward E. House | 399 Central St | Newton |
| Not Named in Database | 96 Hawthorne Ave | Newton |
| Cram, John W. House | 97 Lowell Ave | Newton |
| Orr Building | 835-843 Washington St | Newton |
| Hutchison, Mary House | 105 Central Ave | Newton |
| Hartshorne, Francis J. House | 321 Cabot St | Newton |
| Park, Horatio F. House | 46 Clyde St | Newton |
| Bemis, Harry Haskell House | 26 Old Orchard Rd | Newton |
| Early, James A. House | 177 Concord St | Newton |
| Not Named in Database | 590 Grove St | Newton |
| Cole, George W. House | 163 Cypress St | Newton |
| Pope, Frank C. House | 30 Orient Ave | Newton |
| Bean, Harriet S. House | 119 Waban Ave | Newton |
| Noyes, Charles W. House | 271 Chestnut St | Newton |
| Roffe, Albert H. House | 276 Highland St | Newton |
| Not Named in Database | 94 Hammondswood Rd | Newton |
| Not Named in Database | 11 Royce Rd | Newton |
| Not Named in Database | 48 Gralynn Rd | Newton |
| Not Named in Database | 11 Glastonbury Oval | Newton |
| Not Named in Database | 444 Woodward St | Newton |
| McKenzie, John A. House | 103 High St | Newton |
| Trowbridge, Otis House | 146 Jewett St | Newton |
| Not Named in Database | 320 Watertown St | Newton |
| Not Named in Database | 36-38 Wiltshire Rd | Newton |
| Not Named in Database | 18 Richards Cir | Newton |
| Not Named in Database | 108-110 Craftsland Rd | Newton |
| Not Named in Database | 327-331 Washington St | Newton |
| Not Named in Database | 9-11 Winchester Rd | Newton |
| Posner, David House | 60 Beacon St | Newton |
| Not Named in Database | 298-300 Adams St | Newton |
| Not Named in Database | 320-322 Adams St | Newton |
| Not Named in Database | 10 Bemis Rd | Newton |
| Ross, Henry F. House | 153 Walnut St | Newton |
| Not Named in Database | 5 Mary Ellen Rd | Newton |
| Durbin House | 1099-1101 Chestnut St | Newton |
| Temple Emanuel | 385 Ward St | Newton |
| Cobb, Henry E. House | 9 Carver Rd | Newton |
| Not Named in Database | 37 Meagher Ave | Milton |

| HISTORIC SITE NAME | ADDRESS | TOWN NAME |
|---|---|---|
| Not Named in Database | 39 Walsh Rd | Newton |
| Leibman, Max Building | 100 Salem St | Boston |
| Mount Auburn Cemetery - Gardner, Isabella Stewart Mausoleum | 580 Mount Auburn St | Watertown |
| Mount Auburn Cemetery - Gibson, Charles Dana Monument | 580 Mount Auburn St | Watertown |
| Cushing General Hospital Chapel | 60 Dudley Rd | Framingham |
| MCI Framingham - Health Services Building | 26 Loring Dr | Framingham |
| Lenox Street Apartments - Building #10 | 17-25 Trotter Ct | Boston |
| Jones, John - Bowman, Oliver H. House | 137 Canton St | Randolph |
| Thayer, Benjamin House | 605 North Main St | Randolph |
| Not Named in Database | 1914 Beacon St | Boston |
| Not Named in Database | 30 Otis St | Milton |
| Not Named in Database | 52 Otis St | Milton |
| Boston Normal School - Boston State College | 115 Palace Rd | Boston |
| Woodward, William Elliott Double House | 42-44 Shirley St | Boston |
| Not Named in Database | 38 Woodville St | Boston |
| Dennison, James Thomas House and Store | 136-138 Summer St | Medford |
| Gibson, Richard and Ellen House | 39 Lawrence St | Medford |
| Not Named in Database | 1665 Commonwealth Ave | Boston |
| Not Named in Database | 1-3 Lauriat Pl | Medford |
| Nickerson, James H. Tenant House | 326-328 Cherry St | Newton |
| Not Named in Database | 12 Webster Ave | Boston |
| Not Named in Database | 118 Old St | Randolph |
| Not Named in Database | 34 Crawford St | Randolph |
| Not Named in Database | 17 Carleton St | Brockton |
| Wadsworth, Edith Brenda and Alice House | 80 Hillside Ave | Newton |
| Not Named in Database | 51 Charlotte St | Boston |
| Not Named in Database | 54 Valley Rd | Milton |
| Not Named in Database | 43 Spafford Rd | Milton |
| Jones, James J. and Mary E. Hoar House | 544 Broadway | Hanover |
| Rosen, Julius House | 31 Nazing St | Boston |
| Dunn, Michael House | 665 Sherman St | Canton |
| Melcher, William H. Jr. House | 71 Toxteth St | Brookline |
| Freed, C. K. House | 84 Beals St | Brookline |
| Upham, Maurice L. and Hazel House | 198 Newton St | Weston |
| Auld, Forrest F. House | 11 Ocean Ave | Scituate |
| Ulmer, W. Edwin - Riley, John J. House | 121 University Rd | Brookline |
| Getchell, Addison and Alice House | 4 Hartford St | Boston |
| Barry, Charles Cushing and Caroline Matilda Mansfield House | 17 Akron St | Boston |
| Hubbard, Joseph House | 73 Dale St | Boston |
| Berwin, Jacob - Rhodes, A. H. Double House | 12-14 Rockland St | Boston |
| Keith, Nathan House | 253 Perkins Ave | Brockton |
| Not Named in Database | 248 West Elm St | Brockton |
| Lincoln Congregational Church | 13 Wales Ave | Brockton |
| The Walton - Grayson Hotel | 32 High St | Brockton |
| Not Named in Database | 14 Central St | Braintree |
| Not Named in Database | 37 Monatiquot Ave | Braintree |
| North Wrentham Cemetery - Blake, Ann Marker | Seekonk St | Norfolk |
| Rays Woolen Company Worker Housing | 71 Maple St | Bellingham |
| Kimball, R. House | 426 East Main St | Milford |
| Woodward, A. P. House | 77 Crescent St | Franklin |
| Foster - Newton - Cutler House | 617 Washington St | Holliston |
| Bullard Farm Vinegar House | 7 Bullard Ln | Holliston |
| Not Named in Database | 247 Pleasant St | Millis |
| Adams, Moses House | 199 Main St | Millis |
| Claflin - Perry House | 61 Front St | Hopkinton |
| Rock, John C. House | 154 West Main St | Marlborough |
| Immaculate Conception Roman Catholic Church | 11 Prospect St | Marlborough |
| Not Named in Database | 12-14 Main St | Marlborough |
| Paine, Gen. Charles Jackson Shed | 140 Chestnut St | Weston |
| Jewell, M. L. House | 83 Philip St | Medfield |
| Not Named in Database | 10 Millbrook Rd | Medfield |
| Not Named in Database | 82 Bay Rd | Norton |
| Not Named in Database | 21 Farm St | Dover |
| Not Named in Database | 16 Lowell Rd | Wellesley |
| Not Named in Database | 11 Sessions St | Wellesley |

| HISTORIC SITE NAME | ADDRESS | TOWN NAME |
|---|---|---|
| Caswell, George W. House | 98 Kingsbury St | Wellesley |
| Endicott, Henry Bradford Garage - Stable | 656 East St | Dedham |
| Eaton House | 90 Holland Rd | Brookline |
| Tripp, William House | 190 Dudley St | Brookline |
| Arnold Arboretum - Administration Building | Arborway | Boston |
| Not Named in Database | 205 Wachusett St | Boston |
| Not Named in Database | 13-15 Hawthorne Rd | Milton |
| Civil War Memorial (Eagle) | Canton Ave | Milton |
| Forbes, Capt. R. B. House | 215 Adams St | Milton |
| Not Named in Database | 2 Murray Ave | Boston |
| Not Named in Database | 300 Faneuil St | Boston |
| Caton, Asa H. Building | 1748-1754 Beacon St | Brookline |
| Johnston, Frederick Building | 1232A-1240 Beacon St | Brookline |
| Coolidge House | 1 Columbia Terr | Brookline |
| Ginsberg Building - Harvard Bazar | 572-590 Massachusetts Ave | Cambridge |
| McKinlock Hall - Harvard University | 8 Mill St | Cambridge |
| Delphic Club | 9 Linden St | Cambridge |
| Not Named in Database | 22 Harvard St | Somerville |
| Thomas - Pierce Apartment Building | 103 Gainsborough St | Boston |
| Not Named in Database | 68 Copeland St | Boston |
| Rand, W. S. House | 204 Commonwealth Ave | Boston |
| Kidder, C. A. House | 269 Commonwealth Ave | Boston |
| Freeland, Charles House | 125 Marlborough St | Boston |
| Wirth's Bottling Co. - Hanover Bottling Co. | 52 Roland St | Boston |
| Copley Hotel Annex | Exeter St | Boston |
| Buck, Silas B. House | 70 Thorndike St | Cambridge |
| Not Named in Database | 24 Milford St | Boston |
| Not Named in Database | 9-11 Thornton St | Boston |
| Storrow, Charles House | 192 Beacon St | Boston |
| Vinal, W. D. - Wheatland, George Jr. Row House | 834 Beacon St | Boston |
| Lyman, Theodore School | 30 Gove St | Boston |
| Frost Brothers Building | 105-111 Chauncy St | Boston |
| Engelhardt, Michael and Company Wine Importer | 17-21 Hawley St | Boston |
| Lyons, William J. - Hayes, John Double House | 6-7 Sewall St | Boston |
| Hill, Joseph W. House | 49 Baldwin St | Boston |
| Williams, George H. Building | 45 Green St | Boston |
| Not Named in Database | 223 Harrison Ave | Boston |
| Not Named in Database | 29 Beacon St | Chelsea |
| Harris, Isaac House | 1040 Central St | East Bridgewater |
| Ford - Richards - Cobb Millseat | Chestnut St | Abington |
| Thompson, J. Ferdinand House | 115 Webster St | Rockland |
| Howard House | 195 Main St | Hanson |
| Not Named in Database | 48 Whitney Rd | Quincy |
| Not Named in Database | 22 High Street Pl | Weymouth |
| Not Named in Database | 344 High St | Hingham |
| Our, William House | 171 Fort Hill St | Hingham |
| Not Named in Database | 129 Saratoga St | Boston |
| Spanish War Veterans Memorial | 249 Broadway | Revere |
| Burr, Matthew House | 269 Main St | Hingham |
| Wise, Arthur C. House | 63 Lincoln St | Hingham |
| Not Named in Database | 14 Elm St | Hingham |
| Duggan, John E. House | 34 Arrowwood St | Cohasset |
| Wilson, James House | 217 South Main St | Cohasset |
| Trustworth | 23 Booth Hill Rd | Scituate |
| Pierce Memorial Library | 701 Country Way | Scituate |
| Johnson, Thomas C. House | 37 Stanton Rd | Cohasset |
| Cohasset World War II Memorial Wall | Border St | Cohasset |
| Minot's Ledge Lighthouse - Keeper's House | 15 Lighthouse Ln | Cohasset |
| Winsor, Spenser House | 18 Winsor St | Duxbury |
| Mattakeesett Hall | 535 Washington St | Duxbury |
| Not Named in Database | 50 Dreamwold Rd | Scituate |
| Not Named in Database | 18 Curtis St | Scituate |
| Beacon Mortgage and Realty Company Garages | 124 Longwood Ave | Brookline |
| Anderson, Gustaf Adolf Free Stall Barn | 223 River St | West Bridgewater |
| Not Named in Database | 307 Edge Hill Rd | Milton |

| HISTORIC SITE NAME | ADDRESS | TOWN NAME |
|---|---|---|
| Stoddard, Martin T. House | 55 Pleasant St | Hingham |
| Winter Tenement House | 90-94 Revere St | Boston |
| VFW Parkway | VFW Pkwy | Boston |
| Stony Brook Reservation - O'Lalor Square and Miter | Turtle Pond Pkwy | Boston |
| Cambridge Almshouse Caretaker's House | 36 Churchill Ave | Cambridge |
| Tilden, Atherton W. House | 82 Front St | Weymouth |
| Sweetser, Gen. Leroy E. Overpass (West) | Revere Beach Pkwy | Everett |
| Sampson, Martin House | 52 South Station St | Duxbury |
| Not Named in Database | 50 Pinckney St | Boston |
| Not Named in Database | 17-19 Revere St | Boston |
| Dorchester South Burying Ground - Hawes Stone | 2095 Dorchester Ave | Boston |
| Not Named in Database | 396 Harvard St | Boston |
| Not Named in Database | 11 Bowditch St | Braintree |
| Byard, John L. Cow Barn | 120 Northborough Rd | Southborough |
| Saint Mary's Chapel | 52 Taunton St | Wrentham |
| Nason, William E. House | 256 Union St | Franklin |
| Wrentham State School Metal Shed | Emerald St | Wrentham |
| Not Named in Database | 236 Pleasant St | Millis |
| Gerry, J. S. and George House | 22 Grove St | Hopkinton |
| Keily, J. House | 33 Walcott St | Hopkinton |
| Sears, J. Montgomery Carriage House and Stable | 50 Sears Rd | Southborough |
| Kidder, Charles Archibald Pergola | 66 Main St | Southborough |
| Bridges, Fred House | 8 Lyman St | Southborough |
| Not Named in Database | 8 Lane's End | Framingham |
| Not Named in Database | 51 Mount Pleasant St | Marlborough |
| Knox Park | Main St | Marlborough |
| Travers, John T. House | 17 Torrey St | Framingham |
| Medfield State Hospital - Pumping Station | 45 Hospital Rd | Medfield |
| Baltzell, Alice Cheney Boat House | 4 Turtle Ln | Dover |
| Mann House | 106 North St | Foxborough |
| Norfolk County Railroad Bridge over Neponset River | Neponset River | Walpole |
| Not Named in Database | 131 Common St | Walpole |
| Not Named in Database | Oak St | Foxborough |
| Center School | 1 School St | Sharon |
| Nahatan Street Railroad Bridge (Milepost #14.53) | Nahatan St | Norwood |
| Borderland State Park - Stone Wall System | Borderland State Pk | Sharon |
| Taunton - South Boston Turnpike Toll House | 537 Turnpike St | Easton |
| Not Named in Database | 5 Main St | Dover |
| Lovewell, Charles B. House | 25 Cottage St | Wellesley |
| Maddix, Forrest N. Commercial Block | 400 Washington St | Wellesley |
| Turner - Murphy House | 3 Bobolink Rd | Wellesley |
| Not Named in Database | 128 Wellesley St | Weston |
| Hagar House | 141 Pleasant St | Watertown |
| Not Named in Database | 21-23 Frederick St | Belmont |
| Morse, Jacob House | 34 Beech Rd | Brookline |
| Green, Hyman House | 334 Kent St | Brookline |
| Not Named in Database | Kenton Rd | Boston |
| Not Named in Database | 187 Highland St | Boston |
| Not Named in Database | 44 Highland St | Boston |
| Williams, Aaron Davis Jr. Caretaker's House | 130 Crawford St | Boston |
| Not Named in Database | 58 Englewood Ave | Boston |
| Blaisdell, Henry J. Double House | 15-17 Evergreen St | Boston |
| Not Named in Database | 21 Thomas St | Boston |
| Sklaver, Harry House | 42 Verndale St | Brookline |
| Swift, W. L. - Engle, Jacob House | 65 Naples Rd | Brookline |
| Not Named in Database | 3 Phillips Pl | Cambridge |
| Pierce, William Rowhouses | 140-148 Morrison Ave | Somerville |
| Not Named in Database | 220 Hemenway St | Boston |
| Barnes, G. M. House - Hotel Charlesgate | 463 Marlborough St | Boston |
| Minot, William House | 409 Commonwealth Ave | Boston |
| Parker, C. W. House | 228 Commonwealth Ave | Boston |
| Haskell, Richard House | 40 Benton Rd | Somerville |
| Not Named in Database | 14 Wheeler St | Somerville |
| Not Named in Database | 17 Mount Pleasant St | Somerville |
| Not Named in Database | 6 Ringgold St | Boston |

| HISTORIC SITE NAME | ADDRESS | TOWN NAME |
|---|---|---|
| Not Named in Database | 23 Hanson St | Boston |
| Not Named in Database | 77 Warren Ave | Boston |
| Converse, B. - Guild, George K. House | 31 Mill St | Boston |
| Wentworth, Marshall Row House | 905 Beacon St | Boston |
| Sheaf, William House | 37 Newbury St | Boston |
| Canal Street Building | 61-85 Canal St | Boston |
| Hano, Samuel Company Worker Housing | 42-44 Hano St | Boston |
| Not Named in Database | 20 Tremont St | Chelsea |
| Strann, Henry J. House | 302 Titicut St | Bridgewater |
| Swift, Edward M. House | 438 Summer St | Bridgewater |
| DeCoster, Fred N. House | 960 South Franklin St | Holbrook |
| Chessman, Isaac Newton House | 17 Linfield St | Holbrook |
| Hooker Brothers Ice Cream Plant | 70 School St | Holbrook |
| Raymond, Charles L. House | 466 Adams St | Abington |
| Hunt, Lydia Peakes House | 159 Mill St | Abington |
| Willett, Watson Store | 517 Plymouth St | Halifax |
| Central Grammar School Building | Center St | Pembroke |
| Hillmert, Vera House | 145 President's Ln | Quincy |
| Goliath Gantry Crane | 97 East Howard St | Quincy |
| Not Named in Database | 20 Randall Ave | Weymouth |
| Not Named in Database | 20 Lexington St | Boston |
| Not Named in Database | 27-29 Eutaw St | Boston |
| Not Named in Database | 129 Division St | Chelsea |
| Tewksbury, S. H. House | 7 Washinton Ave | Winthrop |
| Winthrop Beach Fire Station | 422 Shirley St | Winthrop |
| Abbott Building | 57 South St | Hingham |
| Whiton, Thomas F. House | 107 Main St | Hingham |
| Pearce, Walter S. House | 359 East St | Hingham |
| Pratt, Capt. Aaron House | 437 Beechwood St | Cohasset |
| Not Named in Database | 42 Stony Beach Rd | Hull |
| Lipsett, Herbert Gerry House | 34 Pond St | Cohasset |
| Veale, William House | 392 South Main St | Cohasset |
| Alemian, Dr. Richard House | 131 Beach St | Cohasset |
| Litchfield, Howard House | 88 Tilden Rd | Scituate |
| Ashland Horse Fountain | Front St | Ashland |
| Spooner House | 99 Booth Hill Rd | Scituate |
| Merritt, William O. House | 218 Mann Lot Rd | Scituate |
| Not Named in Database | 118 Cary Ave | Milton |
| Not Named in Database | 19 Hurlcroft Rd | Milton |
| Totman, T. C. House | 614 Grove St | Norwell |
| Not Named in Database | 372 East Eighth St | Boston |
| Not Named in Database | 18 Mill St | Boston |
| Saint Lazarus Roman Catholic Church Convent | 87 Ashley St | Boston |
| Church, Capt. Thomas Church Drill Field | 47 Barque Hill Dr | Norwell |
| Ward, Thomas House | 7 Morton Terr | Milton |
| Hale, Matthew - Sherwood, Katherine F. House | 11 Lime St | Boston |
| Woods, George Sumner House | 19 Beacon St | Natick |
| Not Named in Database | 79 West Cedar St | Boston |
| Not Named in Database | 97 West Cedar St | Boston |
| Not Named in Database | 206 Chestnut Ave | Boston |
| Loring, Judson House | 214 Quincy Ave | Braintree |
| Roers, R. House | 9 Dexter St | Boston |
| Not Named in Database | 24 Minot St | Wrentham |
| Not Named in Database | 18 Shears St | Wrentham |
| Ripley House | 36 Cottage St | Medway |
| Wrentham State Hospital M Ward | Smith Ave | Wrentham |
| Woolson, Ambrose House | 5 Maple St | Hopkinton |
| Shevlin, Patrick House | 3 A St | Hopkinton |
| Shaughnessy, Martin House | 24 Walcott St | Hopkinton |
| Fountain Street Bridge over Conrail | Fountain St | Ashland |
| Gardner, Addington House | 128 Hollis St | Sherborn |
| Morse, Charles - Hancock House | 199 Union St | Natick |
| Aldrich, Dea. Amos R. House | 18 Baker St | Foxborough |
| White, John House | 776 Ware St | Mansfield |
| Simpson Spring Bottling Company Building | 719 Washington St | Easton |

| HISTORIC SITE NAME | ADDRESS | TOWN NAME |
|---|---|---|
| Not Named in Database | 261 Depot St | Easton |
| Fuller, Augustus House | 82 Wellesley Ave | Wellesley |
| Jones Estate Worker Housing | 21 Shady Hill Rd | Weston |
| Slayton House | 265 Glen Rd | Weston |
| Bullard, William House | 70 Bullard St | Dedham |
| Dedham Masonic Hall - Field's Dry Goods Store | 25 Church St | Dedham |
| Winsor, Robert Estate Staff Housing | 283 Meadowbrook Rd | Weston |
| Farnsworth, T. G. House | 110-112 Central St | Waltham |
| Nelson, Arthur T. Block | 279-283 Mount Auburn St | Watertown |
| Slattery, A. M. House | 555 Heath St | Brookline |
| French, Abram House | 6 Parley Vale | Boston |
| Not Named in Database | 263 Highland St | Boston |
| Not Named in Database | 6-12 Dorr St | Boston |
| Whittemore, Charles W. House | 27 Whittemore St | Boston |
| Murphy, Cornelius J. House | 16 Potosi St | Boston |
| Not Named in Database | 37 Monument Sq | Boston |
| Read, Cheney House | 135 Western Ave | Cambridge |
| Not Named in Database | 73 Francis Ave | Cambridge |
| Not Named in Database | 5 Williams Ct | Somerville |
| Not Named in Database | 25 Clyde St | Somerville |
| Not Named in Database | 49 Copeland St | Boston |
| Not Named in Database | 2045-2047 Commonwealth Ave | Boston |
| Not Named in Database | 34 Braddock Pk | Boston |
| Eberle, Phillip Building | 31-33 1/2 Union Sq | Somerville |
| Newton, Elbridge W. House | 8 Westwood Rd | Somerville |
| Not Named in Database | 59 Appleton St | Boston |
| Not Named in Database | 20 Montrose St | Boston |
| Not Named in Database | 289 Shawmut Ave | Boston |
| Dunn, Sarah S. House | 409 Shawmut Ave | Boston |
| Not Named in Database | 545 Columbus Ave | Boston |
| Driscoll, The | 715 Boylston St | Boston |
| Chester Square | 505 Massachusetts Ave | Boston |
| Allen, S. S. House | 509 Beacon St | Boston |
| Boston Edison Electric Company Substation | 317-325 Cambridge St | Boston |
| Miller, Robert - Wait, Benjamin House | 57 Bartlett St | Boston |
| Glendale Baptist Church | 701 Broadway | Everett |
| South District - Glendale Schoolhouse | 36-38 Shute St | Everett |
| Nash, Ira House | 335 Washington St | Abington |
| Vinton, Thomas J. House | 69 Oregon St | Rockland |
| Masonic Wampatuck Hall | 1131 Main St | Hanson |
| Billingsgate House | County Rd | Plympton |
| Church of Resurrection Rectory | 1057 Main St | Hingham |
| Curtis, Elijah Windmill | 841 Main St | Norwell |
| Quincy Diesel Locomotive Shop | 97 East Howard St | Quincy |
| Not Named in Database | 30 High St Pl | Weymouth |
| King Terminal No. 11 - Kohnstamm, H. and Company | 11 Elkins St | Boston |
| White, George Robert Two-Family House | 10 Aberdeen St | Boston |
| Bartlett, The | 57-61 Shurtleff St | Chelsea |
| White, E. J. Three Decker | 21 Sea Foam Ave | Winthrop |
| U. S. Post Office - Hingham Branch | 121 North St | Hingham |
| Smith, A. O. Stable | 365 Jerusalem Rd | Cohasset |
| Enos, Ralph S. House | 11 Beechwood St | Cohasset |
| Metzger, Valentine C. House | 252 South Main St | Cohasset |
| Tower, Benjamin Curtis Real Estate Office | 17 South Main St | Cohasset |
| Watertown Arsenal - Fire Station | Arsenal Marketplace | Watertown |
| Charlestown Navy Yard - Buildings 221 and 223 | Navy Yard | Boston |
| Charlestown Navy Yard - Bldg 264 - Cooling Tower | Navy Yard | Boston |
| Not Named in Database | 11 Evergreen St | Kingston |
| Blanchard, Harriet House | 103 Main St | Kingston |
| Sampson, Capt. Sylvanus Barn | 125 Standish St | Duxbury |
| Josselyn, Charles H. Store | 449 Washington St | Duxbury |
| Woodworth House | 47 Old Oaken Bucket Rd | Scituate |
| Lawson, Thomas W. Superintendent's House | 35 Curtis St | Scituate |
| Not Named in Database | 31 Curtis St | Scituate |
| Neponset Valley Parkway - Segment One | Neponset Valley Pkwy | Boston |

| HISTORIC SITE NAME | ADDRESS | TOWN NAME |
|---|---|---|
| Brookine Korea and Vietnam Wars Honor Roll | 350 Washington St | Brookline |
| Not Named in Database | 61 Pillon Rd | Milton |
| Rogerson, Edward G. House | 37 Longwood Rd | Milton |
| Litchfield, W. C. House | 70 Green St | Norwell |
| Not Named in Database | 18 Union St | Randolph |
| Not Named in Database | 17 Gates St | Boston |
| Not Named in Database | 160 Grampian Way | Boston |
| Not Named in Database | 153 Webster Ave | Chelsea |
| Turner, George H. House | 161 Central St | Norwell |
| Spring Brook Cemetery - Coral Street Gate | Coral St | Mansfield |
| Palfrey, John Gorham - Ayer,  Dr. James P. House | 31 Lime St | Boston |
| Sherman Block | 1570-1576 Hancock St | Quincy |
| Wilson, James Jr. - Johnson, Joseph House | 96 Winter St | Ashland |
| Kelly's Diner | 674 Broadway | Somerville |
| Not Named in Database | 62-64 Revere St | Boston |
| Not Named in Database | 80-80A West Cedar St | Boston |
| Men of Kent Cemetery - Pitcher, Rev. Nathaniel Mrk | Meeting House Ln | Scituate |
| Hedge Elementary School | 254 Standish Ave | Plymouth |
| Plymouth Cordage Company Double Worker Housing | 21-23 Spooner St | Plymouth |
| Not Named in Database | 45 LeMoyne St | Braintree |
| North Bellingham Cemetery - Smith Monument | Hartford Ave | Bellingham |
| Not Named in Database | 200 Hayden Rowe St | Hopkinton |
| Not Named in Database | 1002 Washington St | Holliston |
| Wrentham Town Hall | 79 South St | Wrentham |
| Fisher, Cornelius House | Main St | Norfolk |
| Medfield State Hospital - Bull Barn Foundation | 45 Hospital Rd | Medfield |
| DiFrancisco House | 39 Frairy St | Medfield |
| Not Named in Database | 204 Woodland Rd | Southborough |
| Edgell Grove Cemetery Tool House | 53 Grove St | Framingham |
| Curtis, F. C. House | 126 Newton St | Marlborough |
| Morse, Henry House | 15 Cotting Ave | Marlborough |
| Plymouth Congregational Church | 89 Edgell Rd | Framingham |
| 20 Mile Stone | Old Connecticut Path | Framingham |
| Not Named in Database | 5 Forest Ave | Framingham |
| Medfield State Hospital - Stable and Main Garage | 45 Hospital Rd | Medfield |
| Clark, Nathaniel Block | 1 Main St | Natick |
| Dickson, Brenton H. Jr. Cow Barn | 125 Highland St | Weston |
| Not Named in Database | 150 Common St | Walpole |
| Borderland State Park - Wilbur Graveyard | Massapoag Ave | Easton |
| Mitrano, Daniel House | 30 Williams St | Easton |
| Unity Close | 23 Main St | Easton |
| Trinity Episcopal Church | 34 Freeman St | Stoughton |
| Randolph Fifth Meeting House - First Congregational Church | 5 South Main St | Randolph |
| Not Named in Database | 156 Lake Shore Dr | Westwood |
| Not Named in Database | 56 Parker St | Westwood |
| Hooker, D. P. House | 35 Fayette St | Watertown |
| Eliot, William H. House | 100 Goddard Ave | Brookline |
| Not Named in Database | 41-41A Harvard St | Brookline |
| Not Named in Database | 7 Parkwood Dr | Milton |
| Not Named in Database | 25 Bourne St | Boston |
| Not Named in Database | 67 Lambert Ave | Boston |
| Gilland, Frederick M. Two-Family House | 9-11 Halford Rd | Boston |
| Clark, William R. Town House | 33 Coleman St | Boston |
| Pratt, Charles O. House | 145 Stoughton St | Boston |
| Not Named in Database | 34 Monument Sq | Boston |
| Not Named in Database | 17 Newton St | Belmont |
| Nardelli, Saverio House | 55 Cottage Farm Rd | Brookline |
| Not Named in Database | 146 Brattle St | Cambridge |
| Stevens, John H. House | 11 Park St | Somerville |
| Not Named in Database | 189 West Brookline St | Boston |
| Sears, A. P. House | 388 Marlborough St | Boston |
| Gerrish, Hiram House | 339 Marlborough St | Boston |
| Fuller, Lorin F. Building | 83 Saint Botolph St | Boston |
| Hill, William P. House | 155 Sycamore Terr | Somerville |
| Smith, T. G. Rowhouse | 18-26 Fellsway West | Somerville |

| HISTORIC SITE NAME | ADDRESS | TOWN NAME |
|---|---|---|
| Not Named in Database | 50 Dwight St | Boston |
| Not Named in Database | 80 Waltham St | Boston |
| Not Named in Database | 18 Dwight St | Boston |
| Blaney, Charles House | 45 Church St | Boston |
| Not Named in Database | 364-368 Boylston St | Boston |
| Boston Wharf Company Building | 207-209 A St | Boston |
| Not Named in Database | 88 Templeton St | Boston |
| Folsom, C. R. House | 292 Park St | Boston |
| Not Named in Database | 26-28 Prince St | Boston |
| Not Named in Database | 27 Concord Sq | Boston |
| Columbia Hotel | 1162-1168 Washington St | Boston |
| Connors, Ann Double Three Decker | 242-244 West Third St | Boston |
| Not Named in Database | 28 Quincy St | Boston |
| Not Named in Database | 24 Front St | Chelsea |
| Not Named in Database | 20 Medford St | Chelsea |
| Shaw, Zacharias House | 40 Summer St | East Bridgewater |
| Latham, Arthur House | 530 Bridge St | East Bridgewater |
| Baker, Samuel House | 38 Weymouth St | Holbrook |
| Norton, Samuel Jr. House | 237 Washington St | Abington |
| Torrey, S. J. - Martin, Josh House | 86 Park Ave | Weymouth |
| Kramer, Max and Samuel House | 457 Union St | Weymouth |
| Skoler Building | 266 Water St | Quincy |
| Faxon, Henry M. House | 293 Whitwell St | Quincy |
| Not Named in Database | 20 Washburn St | Weymouth |
| Not Named in Database | 76 Eutaw St | Boston |
| Revere Central Fire Station | 400 Broadway | Revere |
| Gardner, Jeremiah House | 681 Main St | Hingham |
| Hersey, Frederic M. House | 172 South St | Hingham |
| South Shore Music Circus - Gate | Sohier St | Cohasset |
| McArthur, James R. House | 8 Red Gate Ln | Cohasset |
| Greene, Samuel W. House | 30 Jerusalem Rd | Cohasset |
| Quinn, John T. House | 35 Nichols Rd | Cohasset |
| Sidney, John Warren Square | Elm St | Cohasset |
| Japanese Lantern | Boston Public Garden | Boston |
| Faunce Schoolhouse - Centre Primary School | 16 Green St | Kingston |
| Fairbank, Mary D. House | 100 Main St | Wayland |
| Bonney, E. House | 12 Mann Hill Rd | Scituate |
| O'Donnell, Maurice H. House | 4 Holly Ln | Cohasset |
| Flynn, John R. House | 44 Howe Rd | Cohasset |
| Rockwood, Philip L. House | 2 Woodland Dr | Cohasset |
| Sprague House | 47 School St | Hingham |
| Corthell, Joseph House | 149 Leavitt St | Hingham |
| Beebe, James M. and Warren, Samuel D. Stables | 40-42 Joy Ct | Boston |
| Reed, Solomon - Jackson, Abraham House | 92 Mount Vernon St | Boston |
| Saint Joseph Roman Catholic Church Rectory | 21 Chapel Rd | Boston |
| Blue Hill Drive Bridge over Neponset River | Blue Hill Dr | Dedham |
| Not Named in Database | 3 Morton Terr | Milton |
| Ryan, James House | 31 Richardson St | Somerville |
| Not Named in Database | 6-8 Sumner Ave | Medford |
| Not Named in Database | 52 Sydney St | Somerville |
| Ames Shovel and Tool Company Tenement #45 | 64 Pond St | Easton |
| McArdle, Henry - Canan, Annie McCardle House | 50 Pond St | Easton |
| Harding, William House | 80 Bailey Rd | Watertown |
| Not Named in Database | 43 Garfield St | Watertown |
| Milton Academy - Saltonstall, Robert Boys' Gym | 170 Centre St | Milton |
| Not Named in Database | 13 Bluff Head Rd | Sharon |
| Cardinal Cushing Center - Marian House | Washington St | Hanover |
| Ames Shovel and Tool Company Railroad Bridge | 28 Main St | Easton |
| Wolpers, Mark House | 22 Wood Way | Cohasset |
| Not Named in Database | 48 Frothingham St | Milton |
| Kent, Oliver H. House | 60 Alberta Rd | Brookline |
| Preston, Kendall House | 359 Heath St | Brookline |
| Kaplan, David House | 66 Woodcliff Rd | Brookline |
| Smith, Summer Jr. House | 434 King St | Cohasset |
| Saint John's Episcopal Church | 74 Pleasant St | Arlington |

| HISTORIC SITE NAME | ADDRESS | TOWN NAME |
|---|---|---|
| Not Named in Database | 184-186 Pleasant St | Arlington |
| Young Building | 509-525 Moody St | Waltham |
| Everett, Nathaniel W. House | 68 High St | Newton |
| Sturtevant, B. Martin House | 59 High St | Newton |
| Estabrooks, Edward J. H. House | 102 Boyd St | Newton |
| Irving, James House | 9-11 Crescent Sq | Newton |
| Stimpson, Henry M. House | 54 Carleton St | Newton |
| Tandy, Myron W. House | 14 Hollis St | Newton |
| Kent, John F. House | 487 Watertown St | Newton |
| Paul, William House | 11 Jenison St | Newton |
| McMullen, Frank House | 44-46 Dalby St | Newton |
| Not Named in Database | 15-17 Clinton St | Newton |
| Barnard, Rev. Charles Francis - Clark, George Hse | 281 Otis St | Newton |
| Johnson, Abajah S. House | 51 Hawthorne Ave | Newton |
| Dupee, W. R. Estate Gatehouse and Carriage House | 400-A Beacon St | Newton |
| Ellis, George House | 115 Gibbs St | Newton |
| Stone, Ebenezer House | 391 Dedham St | Newton |
| Elkins, Richard G. House | 256 Highland St | Newton |
| Robbins, Edward A. House | 109 Prince St | Newton |
| Not Named in Database | 62 Windermere Rd | Newton |
| Not Named in Database | 107 Monadnock Rd | Newton |
| Not Named in Database | 160 Windsor Rd | Newton |
| Not Named in Database | 15 Clements Rd | Newton |
| Rogers, Aaron House | 26-28 Carleton St | Newton |
| Howe, Percival Spiers and Blanche Thorn Perry House | 66 Berkeley St | Newton |
| Newton Fire Station #7 | 60 Elliot St | Newton |
| Not Named in Database | 22 Tennyson Rd | Newton |
| Not Named in Database | 77 Bontempo Rd | Newton |
| Not Named in Database | 712 Saw Mill Brook Pkwy | Newton |
| Not Named in Database | 21 Linda Ln | Newton |
| Not Named in Database | 837-847 Beacon St | Newton |
| James, Arthur H. House | 49 Hillside Rd | Newton |
| Not Named in Database | 36 Silver Lake Ave | Newton |
| Not Named in Database | 75 Wyoming Rd | Newton |
| Lasell College - Woodland Hall | 220 Woodland Rd | Newton |
| Harpin, George Henry - Dolliver, James H. House | 99-101 Central St | Newton |
| Not Named in Database | 66 Montrose St | Newton |
| Not Named in Database | 35 Judith Rd | Newton |
| Not Named in Database | 56 Van Roosen Rd | Newton |
| Not Named in Database | 177 Wiswall Rd | Newton |
| Leonard, William - Buttrick, Francis House | 87 Dalby St | Newton |
| Not Named in Database | 69-71 Faxon St | Newton |
| Bridgeman, Raymond L. House | 90 Hancock St | Newton |
| Alvord, Alfred E. House | 72 Dalton Rd | Newton |
| Scully Brothers Auto Repair | 50 Winchester St | Newton |
| Not Named in Database | 12 Windermere Rd | Newton |
| Not Named in Database | 83-85 Houston Ave | Milton |
| Not Named in Database | 75 Meagher Ave | Milton |
| Washington Street Bridge | Washington St | Newton |
| Rosedale - Chaffin, John Crowninshield Gazebo | 124 Vernon St | Newton |
| Houghton Garden Stone Bridge over Hammond Brook | Suffolk Rd | Newton |
| Tompkins, J. S. - Krokyn, Davis and Leah Building | 63 Salem St | Boston |
| Ingersoll - Gardner Carriage House | 33 Shirley St | Boston |
| Tufts University - Paige Hall | 419 Boston Ave | Medford |
| Morrison, Francis J. House | 260 Norfolk St | Canton |
| Mount Auburn Cemetery - Willow and Birch Court Crypts | 580 Mount Auburn St | Watertown |
| Mount Auburn Cemetery - Howe, Samuel Gridley Monument | 580 Mount Auburn St | Watertown |
| Perkins, Robert Forbes House | 429 Belknap Rd | Framingham |
| Richmond, Abby C. House | 29 Crawford St | Boston |
| Not Named in Database | 2 Greenville St | Boston |
| Rockland Trust Bank | 84 North Main St | Randolph |
| Not Named in Database | 20 Short St | Randolph |
| Not Named in Database | 21 Waldeck Rd | Milton |
| Not Named in Database | 115 Huntington Rd | Milton |
| Not Named in Database | 7 Lincoln Ave | Scituate |

| HISTORIC SITE NAME | ADDRESS | TOWN NAME |
|---|---|---|
| Doten, Mellon T. House | 4 Woodville Terr | Boston |
| Gould, Olivia H. House | 57 Greenleaf Ave | Medford |
| Knox, John J. and Mary Hart - DeLaurier, William Timothy and Flora Zahn House | 25-27 Martin St | Medford |
| Merrill, L. E. House | 121 Park St | Medford |
| Fallon, John House | 3 Loring Rd | Weston |
| Underhill, Benjamin Jr. Garage | 72R Esmond St | Boston |
| Not Named in Database | 64-74 Woodside Ave | Winthrop |
| Brown, Mary A. House | 35 Esmond St | Boston |
| Martin, Neil House | 95 Maple St | Milton |
| Blanchard, Henry House | 25 Spafford Rd | Milton |
| Chisolm, Alex C. Apartments | 18-20 Hartwell St | Boston |
| Hodges, Walter W. House | 20 Copley St | Brookline |
| Morton, C. Herbert Garage | 24-28 Stedman St | Brookline |
| Not Named in Database | 23-25 Ames Ave | Canton |
| Saint John the Evangelist Elementary School | 700 Washington St | Canton |
| Not Named in Database | 121 Center St | Easton |
| Woods Memorial Bridge | Revere Beach Pkwy | Everett |
| Brum, Antonio E. and Eliza House | 2 Emerson St | Somerville |
| Not Named in Database | 16 Rebecca Rd | Scituate |
| Orient Heights Row House - Building 17 | 190-198 Faywood Ave | Boston |
| Haskins - Jewett, Frank P. Double House | 21-23 Regent St | Boston |
| Not Named in Database | 65 South St | Brockton |
| Masonic Building | 52 Centre St | Brockton |
| Fisher House | 326 King St | Franklin |
| Not Named in Database | 491 South St | Wrentham |
| Pond House | 574 Pond St | Franklin |
| Searle, Frank House | 13 Peck St | Franklin |
| Not Named in Database | 55 Daniels St | Franklin |
| Andrews Primary School | School St | Holliston |
| Claflin House | 193 Holliston St | Medway |
| Not Named in Database | 48 Grove St | Hopkinton |
| Not Named in Database | 176 Maple St | Marlborough |
| Not Named in Database | 15 Front St | Marlborough |
| Clark, Charles Backus House | 1-3 Concord Terr | Framingham |
| Not Named in Database | 899 Waverly St | Framingham |
| Medfield State Hospital - Employee Cottage #4 Site | 45 Hospital Rd | Medfield |
| Mayo Farm | 30 Mayo Rd | Wellesley |
| Barton, William Eleazer Wigwam Ruins | Granite St | Foxborough |
| Hewins, Increase House | 46 Canton St | Sharon |
| Sumner, S. E. House | 869 Washington St | Norwood |
| Borderland State Park - Water Pipe & Valve System | Borderland State Pk | Easton |
| Not Named in Database | 279 Pleasant St | Canton |
| Lovewell, Charles Baker House - Wellesley College | 641 Washington St | Wellesley |
| Not Named in Database | 14 Lafayette St | Waltham |
| Talbot, Charles House | 79 Druce St | Brookline |
| Seaver, R. Chauncy House | 274 Dudley St | Brookline |
| Not Named in Database | 95 Welland Rd | Brookline |
| Wild, Dr. Charles Carriage Barn | 26 Weybridge Rd | Brookline |
| Hollingsworth, Sumner Coachman's House | 229 Robbins St | Milton |
| Whitney, Moses House | 126 Adams St | Milton |
| Franklin Park Children's Zoo | Franklin Park | Boston |
| Not Named in Database | 16 Thwing St | Boston |
| Not Named in Database | 200-202 Highland St | Boston |
| Not Named in Database | 36-38 Lambert St | Boston |
| Not Named in Database | 70 Sudan St | Boston |
| Duer, J. Howard House | 60 Amory St | Brookline |
| Beacon Street Garage | 6-8 Beacon St | Somerville |
| Not Named in Database | 29 Gray St | Boston |
| Kelsey, Albert House | 125 Beacon St | Boston |
| Boardman, T. D. House | 244 Beacon St | Boston |
| Not Named in Database | 73 Putnam St | Boston |
| Williams, Gilbert House | 32 Russell St | Boston |
| Not Named in Database | 11 Mount Vernon St | Boston |
| Neisner Brothers Department Store | 21 Bromfield St | Boston |

| HISTORIC SITE NAME | ADDRESS | TOWN NAME |
|---|---|---|
| Green, Mary Ann House | 11 Walker St | Boston |
| Greenleaf, R. C. House | 28 Newbury St | Boston |
| Davis, Margaret E. Building | 252 Friend St | Boston |
| Schrafts Candy Factory - Quincy Cold Storage | 160 North Washington St | Boston |
| Not Named in Database | 680-684 Washington St | Boston |
| Bray, Joseph E. House | 20 Sullivan St | Boston |
| Not Named in Database | 47 Centre St | Boston |
| Perry, L. House | 58 Central Ave | Boston |
| Not Named in Database | 120 Broadway | Chelsea |
| Leonard, Samuel House | Auburn St | Bridgewater |
| Robinson, Benjamin House | 91 North Water St | East Bridgewater |
| Lovell, Mary F. House | 596 Union St | Rockland |
| Not Named in Database | 601 Union St | Weymouth |
| Ramsdell House | 221 Spring St | Hanson |
| Higgins, Samuel J. House | 74 Lincoln Ave | Quincy |
| Not Named in Database | 29-31 Standish Ave | Quincy |
| Gordon, Ruth Amphitheatre | 100 Southern Artery | Quincy |
| Weld Assembly Building | 97 East Howard St | Quincy |
| Not Named in Database | 24-26 Prospect St | Weymouth |
| Not Named in Database | 156R Washington St | Weymouth |
| Baker, Morris Building | 147 Shurtleff St | Chelsea |
| Johnson, Benjamin M. House | 129 Main St | Winthrop |
| DiCarlo Apartments | 93 Shirley St | Winthrop |
| Cushing, Seth Jr. House | 726 Main St | Hingham |
| Best Realty Trust House | 123 South St | Hingham |
| MDC Laundry | 213 Nantasket Ave | Hull |
| Lincoln, Caleb House | 90 Beechwood St | Cohasset |
| Pratt, Paul House | 190 South Main St | Cohasset |
| Lincoln, Harry N. House | 417 South Main St | Cohasset |
| Resor House | 99 Crafts Rd | Brookline |
| Harvard University - Emerson Hall | Harvard Yard | Cambridge |
| Route 128 Bridge over B & M Railroad | Route 128 | Waltham |
| Ransom, Thaddeus House | 247 Main St | Kingston |
| Bailey, Dr. David House | 337 First Parish Rd | Scituate |
| Not Named in Database | 52 Tilden Rd | Scituate |
| White, John Company Double Worker Housing | 29-31 Pond St | Canton |
| Edwards, G. W. Cottage | 216 Marshall St | Duxbury |
| Not Named in Database | 10 Gannett Rd | Scituate |
| Hyland, Samuel House | 42 Cedar St | Scituate |
| Pierce, William P. Double House | 500 East Fourth St | Boston |
| Hart, S. Roland Double House | 67 Charles St | Boston |
| Pulsifer, Llewellyn E. - Drake, Lewis A. House | 39 East Central St | Natick |
| Wright, L. - Sherman, Theodore House | 121 Landham Rd | Sudbury |
| Fells Connector Parkway - Fellsway Median System | The Fellsway | Medford |
| Bean, Ivory - Bailey, Mary E. House | 10 Bigelow St | Somerville |
| Forbes Lithograph Mfg. Company - Building X | 1 Forbes St | Chelsea |
| Little, Mary L. Britton Town House | 12 Brimmer St | Boston |
| Atlantic Works Marine Railway No. 2 | 102 Border St | Boston |
| Not Named in Database | 45-47 Summer St | Medford |
| Romano, Salvatore House | 26 Thurston Rd | Watertown |
| Not Named in Database | 85 Myrtle St | Boston |
| Carpenter, David S. House | 101 Chestnut St | Easton |
| Not Named in Database | 121 Hollis Ave | Braintree |
| Not Named in Database | 34 LeMoyne St | Braintree |
| Not Named in Database | 78 Franklin St | Wrentham |
| Wilbur, Henry C. House | 86 Main St | Hopkinton |
| Hopkinton Supply Company Building | 28 Main St | Hopkinton |
| Wilson, George O. House | 272 Cordaville Rd | Southborough |
| Hillside School for the Feeble Minded Youth | 29 Woodland Rd | Southborough |
| Staples, Frederic House | 9 Cordaville Rd | Southborough |
| Bertonazzi, Louis J. House | 51 School St | Southborough |
| Not Named in Database | 123 Fairmount St | Marlborough |
| O'Connell, John Shoe Factory Double Worker Housing | 1 Irving St | Marlborough |
| Dellicker, Mark House | 305 Washington St | Holliston |
| Halloran, Dennis J. House | 343 Hollis St | Framingham |

| HISTORIC SITE NAME | ADDRESS | TOWN NAME |
|---|---|---|
| Morse - Russell - Southwick House | 167 Farm Rd | Sherborn |
| Wilson, Vice-President Henry House | 33 West Central St | Natick |
| South Natick Burial Ground | Union St | Natick |
| Not Named in Database | 31 Elm St | Wellesley |
| Maddocks, Joel House | 25 Baker St | Foxborough |
| Murphy, J. House | 47 Cocasset St | Foxborough |
| Noyes, Henry O. Barn | 406 Main St | Medfield |
| Easton Firemen and Policemen Monument | 46-48 Lothrop St | Easton |
| Belcher, S. House | 464 North Main St | Randolph |
| Wellesley Hills Railroad Station and Post Office | 404 Washington St | Wellesley |
| Not Named in Database | 1 Chestnut St | Wellesley |
| Avery, Jonathan Square | West St | Needham |
| Not Named in Database | 177 Lowder St | Dedham |
| Not Named in Database | 77 Village Ave | Dedham |
| Not Named in Database | 51 Highland St | Dedham |
| Not Named in Database | 63 Wellesley St | Weston |
| Hager, Jacob Barn | 158 Boston Post Rd | Weston |
| Shea, J. House | 12 White Pl | Brookline |
| Citizen Publishing Company | 473-481 Harvard St | Brookline |
| Not Named in Database | 11 Deering St | Boston |
| Dixwell, John J. House | 1011 Centre St | Boston |
| Lindale Apartments | 100 Linden St | Boston |
| Munroe, Benjamin W. - Leavitt, Dr. William House | 31 Leedsville St | Boston |
| Not Named in Database | 46 Sudan St | Boston |
| Johnston, George W. House | 9 Clinton Path | Brookline |
| Coklan, Annabel Building | 1657-1663 Beacon St | Brookline |
| Stoneholm, The Apartment House | 1514 Beacon St | Brookline |
| Rockwood Carriage Barn | 96 Ivy St | Brookline |
| Dunster House - Harvard University | 945 Memorial Dr | Cambridge |
| Not Named in Database | 7 Bryant St | Cambridge |
| Marvin, Elihu P. - Hascall, Jefferson House | 24 Pearl St | Medford |
| Not Named in Database | 68 Hammond St | Boston |
| Feldman, Joseph Building | 95 Saint Botolph St | Boston |
| Bangs, Edward A. - Bangs, Outram Double House | 553-555 Huntington Ave | Boston |
| Wheatland, George House | 279 Clarendon St | Boston |
| Flynn, Michael House | 4-6 Tremont Pl | Somerville |
| Mystic Valley Foundry | 14-16 Horace St | Somerville |
| Sanborn, Robert - Sturtevant, Richard House | 78 Columbus Ave | Somerville |
| Boston Wharf Company Building | 36 Dwight St | Boston |
| Mount Washington Female Institute | 484 East Fourth St | Boston |
| Wells, John Row House | 5 Johnny Ct | Boston |
| Hotel Buckminster | 645 Beacon St | Boston |
| Williams, Harold House | 528 Beacon St | Boston |
| Jewell, Albert L. Building | 126-138 Adams St | Boston |
| Walter Baker Chocolate Company - Pierce Mill | 1220 Adams St | Boston |
| Howard, Henry and John Three-Decker | 228 Park St | Boston |
| Not Named in Database | 40 Winthrop St | Boston |
| Not Named in Database | 63 Broadway | Chelsea |
| Teel House | 14 Park St | Medford |
| Wood House | 40 Beacon St | Everett |
| Baker, Amos Barn | 56 Vernon St | Rockland |
| Not Named in Database | 1527 Broadway | Hanover |
| Stearns, Charles Francis and Marcena Leora Brown House | 30 Church St | Hanover |
| Lincoln Elementary School | 100 Brooks Ave | Quincy |
| Spargo House | 115 Roberts St | Quincy |
| Glover, Maud F. House | 31 Dixwell Ave | Quincy |
| Sprague, A. W. House | 80 South Central Ave | Quincy |
| Hunting, Nathaniel S. House | 39 Whitney Rd | Quincy |
| Strand Theatre | 543 Columbia Rd | Boston |
| Nickerson House | 89 Pearl St | Chelsea |
| Parker - Morrison - Jones House | 461 Pleasant St | Winthrop |
| Not Named in Database | 22 Thaxter St | Hingham |
| Nelson, James House | 12 Cottage St | Hingham |
| Not Named in Database | 51 Main St | Hull |
| Doane, James Cutler Stable | 17 Sohier St | Cohasset |

| HISTORIC SITE NAME | ADDRESS | TOWN NAME |
|---|---|---|
| Enos, Capt. Manuel Soito House | 49 Elm St | Cohasset |
| Not Named in Database | 18 Gleason St Extension | Marlborough |
| Charlestown Navy Yard - Bldg 33 - Cordage Storage | Navy Yard | Boston |
| Charlestown Navy Yard - Bldg 267 - Main Gate | Navy Yard | Boston |
| Boston Engine Terminal Diesel Locomotive Shop | B & M Railroad | Somerville |
| Saint Joseph's Roman Catholic Church | 270 Main St | Kingston |
| Kingston Old Burying Ground | 221 Main St | Kingston |
| Simmons, Augustus House | 5 Reed St | Kingston |
| Turner, John Bryant House | 40 Wigwam Ln | Scituate |
| Bent, Myron W. House | 45 West Plain St | Wayland |
| Not Named in Database | 73 West Plain St | Wayland |
| Not Named in Database | 17 Damon Ln | Scituate |
| Not Named in Database | 99-101 Brook Rd | Milton |
| Cody, James J. Jr. House | 33 Old Pasture Rd | Cohasset |
| Greene's Restaurant | 43 Rockwood Rd | Norfolk |
| Not Named in Database | 9 Caspian Way | Boston |
| Not Named in Database | 277-279 Savin Hill Ave | Boston |
| Whitney, Henry M. House - Boston Students Union | 81-83 Saint Stephen St | Boston |
| Not Named in Database | 34 Liberty St | Randolph |
| Brooks, Royal T. House | 59 Summer St | Natick |
| Childs, Ede Goulding House | 33 North Main St | Natick |
| Not Named in Database | 15 Union St | Walpole |
| Dilboy, George Bust | 93 Highland Ave | Somerville |
| Rumney Marsh Burying Ground - Haugh, Marcy Stone | Butler St | Revere |
| Rumney Marsh Burying Ground - Cary Family Plot | Butler St | Revere |
| Not Named in Database | 14-16 Liberty Ave | Medford |
| Wright, Warren House | 93 Garfield St | Watertown |
| Vose, Mary Burns House | 40 Voses Ln | Milton |
| Not Named in Database | 170 Charles St | Boston |
| Not Named in Database | 97 Pinckney St | Boston |
| Curry College - North Academic Building | 800 Brush Hill Rd | Milton |
| Pilgrim, The | 481-485 Columbia Rd | Boston |
| Brastow, A. House | 31 Dedham St | Wrentham |
| Hill, Timothy House | 157 North St | Norfolk |
| Richardson, Abijah Jr. House | 333 Orchard St | Millis |
| Not Named in Database | 72 Grove St | Hopkinton |
| Appleton, Samuel II - Bigelow, Rev. Andrew House | 55 Main St | Southborough |
| Taylor, Emory House | 12 School St | Southborough |
| Dessau, M. Morland House | 40-42 Freeman St | Framingham |
| Mullaney Building | 121-133 Concord St | Framingham |
| Ogilvie, Alexander Poultry Brooder House | 112 Harding St | Medfield |
| Hunt, Reuben - Chase, Charles F. House | 125 Pelham Island Rd | Sudbury |
| Union Straw Works Water Reservoir | Liberty Pl | Foxborough |
| U. S. Post Office - Foxboro Main Branch | 4 Cocasset St | Foxborough |
| Keith, A. House | 710 East St | Mansfield |
| Smith, George Metcalf Double House | 387-389 Main St | Medfield |
| Anderson, August House | 7 Howland Ct | Easton |
| Kennedy, Edward H. House | 691 Washington St | Easton |
| Fox, Michael House | 60 Depot St | Easton |
| Billings and Horton Grocery Store | 2237-2239 Washington St | Canton |
| Bondford, William House | 22 Main St | Dover |
| Sawyer, John - Grey, Harriet House | 29 Rockland St | Wellesley |
| Townsend Green | Central Ave | Needham |
| Block, The | 120 Felton St | Waltham |
| Framingham Railroad Bridge (Milepost #10.96) | Charles River | Weston |
| Not Named in Database | 44 Whitney St | Watertown |
| Bartlett, Nathaniel T. House | 190 Lexington St | Belmont |
| Winn, Charles Wellington House | 524 Pleasant St | Belmont |
| Not Named in Database | 30 Northbourne Rd | Boston |
| McMahon, Mary Store and Garage | 9-11 Roberts St | Brookline |
| Milton Poor Farm Pest House | 208 Gov. Stoughton Ln | Milton |
| Bullard, Alfred House | 55 Canton Ave | Milton |
| Not Named in Database | 52 Deering St | Boston |
| Cushing, S. B. Double House | 15-17 Athol St | Boston |
| Not Named in Database | 12 Dell Ave | Boston |

| HISTORIC SITE NAME | ADDRESS | TOWN NAME |
|---|---|---|
| Not Named in Database | 57 Beech Glen | Boston |
| Dean, Charles A. House | 24 Mayfair St | Boston |
| Not Named in Database | 80 Lambert Ave | Boston |
| Not Named in Database | 38 Juniper St | Boston |
| Not Named in Database | 20 Irwin Ave | Boston |
| Boston Gas Company Tank - East | Victory Rd | Boston |
| Not Named in Database | 119 Stoughton St | Boston |
| James, Elisha House | 50 Eliot St | Boston |
| Not Named in Database | 44 Follen St | Cambridge |
| Not Named in Database | 721R-723R Parker St | Boston |
| Gazzam, R. A. Trust Apartments I | 161 Intervale St | Boston |
| Chadwick and Stillings House | 435 Marlborough St | Boston |
| Gibson - Allen - Thompson Building | 125 Saint Botolph St | Boston |
| Thayer, Frank House | 325 Commonwealth Ave | Boston |
| Not Named in Database | 13 Greenwich St | Boston |
| Jurluns, Nathaniel House | 2 Haven St | Boston |
| Greene, Charles G. House | 42 West Newton St | Boston |
| Colson, Henry W. P. House | 22 Pleasant Ave | Somerville |
| Not Named in Database | 40 Hanson St | Boston |
| Eldredge Building | 376 Boylston St | Boston |
| Walker, George Three-Decker | 1049 Dorchester Ave | Boston |
| Not Named in Database | 53 Waverly St | Boston |
| Simmons, Seth House | 5 Arlington St | Boston |
| Gregerson, J. R. House | 403 Beacon St | Boston |
| Not Named in Database | 88R White St | Boston |
| O'Connor, John Estate Commercial Building | 15 Bosworth St | Boston |
| Not Named in Database | 22 Concord Sq | Boston |
| Chadwick and Stillings House | 230 Newbury St | Boston |
| Travers, James Double House | 3841 Washington St | Boston |
| Not Named in Database | 51 India St | Boston |
| Lamb, Michael Three Decker | 9 Sachem St | Boston |
| Winter, Royal Double House | 38-40 Gardner St | Boston |
| Not Named in Database | 31 Beacon St | Chelsea |
| Bridgewater Iron Works - West River Wall | High St | Bridgewater |
| Latham, Eliab House | 986 Plymouth St | East Bridgewater |
| Reed, Seth House | 1297 Washington St | Abington |
| Not Named in Database | 99 County Rd | Plympton |
| Turner, Seth House | 386 East Water St | Rockland |
| Ross, Mabel Wilder House | 26 Dover St | Norwell |
| Boyle, John House | 50 Taber St | Quincy |
| Bass, J. A. House | 275 Fayette St | Quincy |
| Souther Tide Mill | 610 Southern Artery | Quincy |
| Not Named in Database | 124 Seminole Ave | Weymouth |
| Not Named in Database | 28 Cottage St | Weymouth |
| Not Named in Database | 797 Broad St | Weymouth |
| Not Named in Database | 1744 Commercial St | Weymouth |
| Not Named in Database | 75 Highland Ave | Hull |
| Not Named in Database | 29 Central Ave | Chelsea |
| Bellingham Square Clock | Bellingham Sq | Chelsea |
| Gardner, William H. House | 40 Willow Ave | Winthrop |
| Marsh, David Jr. House | 227-229 South St | Hingham |
| Hersey, Ebed House | 120 South St | Hingham |
| Souther, Kenneth House | 514 C J Cushing Hwy | Cohasset |
| Bancroft, James H. Guest House | 678 Jerusalem Rd | Cohasset |
| Lovett, Irene House | 47 Black Rock Rd | Cohasset |
| Dow, Walter A. House | 25 Virginia Ln | Cohasset |
| Charlestown Navy Yard - Heavy Hammer Shop | Navy Yard | Boston |
| Charlestown Navy Yard - Pier 11 | Navy Yard | Boston |
| Chandler, John A. House | 36 Winthrop St | Kingston |
| Jones, P. M. C. House | 11 Center St | Kingston |
| Holmes, Hiram House | 221 Washington St | Duxbury |
| Winsor, George - Wadsworth, Alexander Warehouse | 33 Freeman Pl | Duxbury |
| Stanley, Capt. Fredrick H. House | 14 Bassin Ln | Scituate |
| Thomas, Henry P. House | 266 Elm St | Duxbury |
| Freeman, Lawrence B. Building | 8 Chestnut St | Duxbury |

| HISTORIC SITE NAME | ADDRESS | TOWN NAME |
|---|---|---|
| Not Named in Database | 64 Columbine Rd | Milton |
| Not Named in Database | 16-18 Exchange St | Millis |
| Rucci, Anthony House | 140 West St | Malden |
| Jacobs House | 33 Assinippi Ave | Norwell |
| Perkins, Arnold M. Jr. House | 85 Pleasant St | Hingham |
| Not Named in Database | 97-99 Mount Vernon St | Boston |
| Swift McNult Apartment Building | 62 Beacon St | Boston |
| Lawrence, Parker - Oakes, Bradford House | 45 Pine St | Chelsea |
| Chelsea Garden Cemetery - Olsen Memorial Centotaph | 70 Central Ave | Chelsea |
| Milton Hill House | 36 Eliot St | Milton |
| Twentieth Century Fox Film Corporation Building | 3 Fayette St | Boston |
| Not Named in Database | Mystic Ave | Somerville |
| Belcher - Wadsworth House | 243 Winthrop St | Winthrop |
| Not Named in Database | 35-37 Garden St | Boston |
| Not Named in Database | 69 Myrtle St | Boston |
| Curry College - Lombard Hall | 846 Brush Hill Rd | Milton |
| Curry College - Childhood Education Center | Milton St | Milton |
| Cardinal Cushing Center - Greenhouse | Washington St | Hanover |
| Hyde, Henry Summer Estate Outbuilding | 724C Jerusalem Rd | Cohasset |
| Smith, Thomas F. House | 72 Milton Ave | Boston |
| Not Named in Database | 9-11 Beverly Ct | Braintree |
| Not Named in Database | 288 Thompson St | Middleborough |
| Not Named in Database | 74 Plain St | Franklin |
| Crooks, Samuel Tenant House | 26 Hayden Rowe St | Hopkinton |
| Fay, Benjamin Haynes House | 153 Cordaville Rd | Southborough |
| Barker, H. D. House - Baptist Parsonage | 80 Newton St | Marlborough |
| Burke House | 90 Francis St | Marlborough |
| Not Named in Database | 51 Parks Dr | Sherborn |
| Not Named in Database | 46 Prospect St | Sherborn |
| Daniels, Webster House | 163 South Main St | Sherborn |
| Soldiers' Memorial Library Building | Park Row | Mansfield |
| Not Named in Database | 125 Spring St | Medfield |
| Saint Catherine of Sienna Roman Catholic Church | 549 Washington St | Norwood |
| Appalachian Mountain Club - Cottage #1 | Blue Hills Reserv. | Randolph |
| Not Named in Database | 3 Atwood St | Wellesley |
| Flagg Brothers Carriage Shop | 57 Harvard St | Waltham |
| Dyer, I. House | 100 Franklin St | Watertown |
| Heath, Ebenezer House | 30 Heath St | Brookline |
| Pierce, Jacob House | 129 Dean Rd | Brookline |
| Not Named in Database | 272 Walnut St | Brookline |
| Manual Training High School | 46 Tappan St | Brookline |
| Not Named in Database | 408-414 Harvard St | Brookline |
| Not Named in Database | 42 Bicknell St | Boston |
| Pleasant Hill Baptist Church | 155 Humbolt Ave | Boston |
| Waverly Apartments | 264 Warren St | Boston |
| Not Named in Database | 453 Blue Hill Ave | Boston |
| Not Named in Database | 181-183 Belmont St | Belmont |
| Conley, Stephen House | 45 Chesterfield St | Boston |
| Teel, Elbridge House | 234 Main St | Medford |
| Thomas, David W. Row House | 3 Symphony Rd | Boston |
| Nason, G. W. Building | 3 Durham St | Boston |
| Wheatland, George House | 425 Marlborough St | Boston |
| Lowell, A. House | 171 Commonwealth Ave | Boston |
| Not Named in Database | 42 Worcester Sq | Boston |
| Not Named in Database | 65-67 Lawrence St | Boston |
| Not Named in Database | 11 Perrin St | Boston |
| Midland Railroad Bridge (Milepost #1.88) | Massachusetts Ave | Boston |
| Not Named in Database | 100 Beacon St | Boston |
| Dix, James H. House | 65 Chestnut St | Boston |
| One Forty One Tremont Street | 141 Tremont St | Boston |
| Jackson Place Dwellings | 1-3 Jackson Pl | Boston |
| Tremont Street Subway Ventilation Shaft House | Tremont St | Boston |
| Gayety Theatre | 659-665 Washington St | Boston |
| West Third Street Bridge over Conrail | West Third St | Boston |
| Richardson Block | 133-143 Pearl St | Boston |

| HISTORIC SITE NAME | ADDRESS | TOWN NAME |
|---|---|---|
| Cushman, Noah - Washburn, Nahum House | 85 Summit St | Halifax |
| Peck, Joshua V. Blacksmith Shop | 2 Parsonage Rd | Plympton |
| Not Named in Database | 126 Grandview Ave | Quincy |
| U. S. Naval Reserve Training Building - Garage | 85 Sea St | Quincy |
| Not Named in Database | 318-320 Park Ave | Revere |
| Not Named in Database | 7 Burtons Ln | Hingham |
| Hull Town Hall | 253 Atlantic Ave | Hull |
| DiNicola, Anthony House | 163 Pond St | Cohasset |
| Stover, Lillian House | 39 Ash St | Cohasset |
| Weston - Peterson Stable | 907 Tremont St | Duxbury |
| Norton, Edward Russell House | 41 Powell St | Brookline |
| Prospect Hill Cemetery - Adams Monument | Auburn Rd | Millis |
| Iarrobino, Anne V. House | 216 Bacon St | Natick |
| Not Named in Database | 293 Central Ave | Milton |
| Not Named in Database | 453 Eliot St | Milton |
| Not Named in Database | 87 Cliff Rd | Milton |
| Davenport, Isaac Carriage Barn | 1465 Brush Hill Rd | Milton |
| Brigham, Albert and Hannah House | 94 Park Ave | Whitman |
| Not Named in Database | 60 Dean Rd | Weston |
| Not Named in Database | 24 Pembroke Rd | Weston |
| Not Named in Database | 28 Park St | Boston |
| Tripp, W. Stanley Apartment House | 61 Mount Vernon St | Boston |
| New England Confectionary Company | 19-27 Melcher St | Boston |
| Forest Hills Cemetery - Boy In The Boat | 95 Forest Hills Ave | Boston |
| Sunset Lodge Caretaker's Cottage | 1 Community Center Dr | Sharon |
| McAuliffe House | 78 West St | Randolph |
| Wales, Thomas Beal Jr.  Warner, Joseph B. and Margaret Town House | 23 Brimmer St | Boston |
| Not Named in Database | 23-25 Wright Ave | Medford |
| Men of Kent Cemetery - Hiland, Fanna Marker | Meeting House Ln | Scituate |
| Pondville Cemetery - Morrison, Abraham C. Stone | Everett St | Norfolk |
| Not Named in Database | Court St | Plymouth |
| Plymouth Cordage Company Double Worker Housing | 406-408 Court St | Plymouth |
| Whiting, Comfort House | 120 Reedsdale Rd | Milton |
| Sher, Max L. House | 23 Arlington Rd | Brookline |
| Wilson, Hayward - Hobbs, Marland C. House | 67 Pine Rd | Brookline |
| Connolly, John J. House | 17 Cary Rd | Brookline |
| Not Named in Database | 52 Fairway Rd | Brookline |
| Dwight, Carroll House | 111 Laurel Rd | Brookline |
| Vickery, Robert G. House | 265 Woodland Rd | Brookline |
| Barner, Adonifa - Lewis, George House | 211 Pleasant St | Arlington |
| Not Named in Database | 7 Webster St | Arlington |
| Ceiley, Herbert H. House | 20 Wellington St | Arlington |
| Cincotta Block | 847-849 Main St | Waltham |
| Fessenden, Reginald A. House | 45 Waban Hill Rd | Newton |
| Dearborn, Abraham D. - Barden, Frederick House | 260 Elliot St | Newton |
| Wheeler, Loring House | 23-25 Winter St | Newton |
| Not Named in Database | 9 Fayette Pl | Newton |
| Ireland, William H. - Graves, Dwight House | 8 Bacon St | Newton |
| Cole, Henry P. House | 51 Jefferson St | Newton |
| Lowry, Rev. Samuel E. House | 51 Rustic St | Newton |
| Not Named in Database | 11 Faxon St | Newton |
| Wight, James Holbrook - Little, Albert House | 220-222 Auburn St | Newton |
| Higgins, Willard S. House | 67 Brooks Ave | Newton |
| Adams, Alvin Barn | 326-330 Newtonville Ave | Newton |
| Swift, L. S. House | 9 Highland Pk | Newton |
| Johnson, John H. House | 71 Commonwealth Ave | Newton |
| Ordway, Herbert L. House | 111 Gibbs St | Newton |
| Kelsey, Charles House | 77 Montvale Rd | Newton |
| Cole, George House | 18 Ripley St | Newton |
| Witherell, Jacob B. House | 192 Elliot St | Newton |
| Perry, Frank House | 152 Waban Ave | Newton |
| Burt, Charles M. House | 200 Kent Rd | Newton |
| Estabrook, Thomas House | 25 Fountain St | Newton |
| Not Named in Database | 4 Blithedale St | Newton |

| HISTORIC SITE NAME | ADDRESS | TOWN NAME |
|---|---|---|
| Not Named in Database | 22 Hollis St | Newton |
| Not Named in Database | 193 Hobart Rd | Newton |
| Hallahan, Stephen House | 53 Reservoir Ave | Newton |
| Stuart Chevrolet Company | 431 Washington St | Newton |
| Carlson, Arthur Commercial Block | 823-833 Washington St | Newton |
| Not Named in Database | 21-23 Woodrow Ave | Newton |
| Tourjee, Eben House | 246-248 Central St | Newton |
| Not Named in Database | 15 Antonellis Cir | Newton |
| Not Named in Database | 16 Avery Path | Newton |
| Not Named in Database | 75 McCarthy Rd | Newton |
| Not Named in Database | 84 Westland Ave | Newton |
| Stuart, Janet Erskine House | 885 Centre St | Newton |
| Not Named in Database | 327 Watertown St | Newton |
| Not Named in Database | 547-549 Washington St | Newton |
| Not Named in Database | 81 Wyoming Rd | Newton |
| Not Named in Database | 144 Wiswall Rd | Newton |
| Not Named in Database | 117 Truman Rd | Newton |
| Not Named in Database | 136 Evelyn Rd | Newton |
| Not Named in Database | 11 Emmons St | Newton |
| Not Named in Database | 8 Baldpate Hill Rd | Newton |
| Not Named in Database | 32 Montrose St | Newton |
| Murnaghan, Hugh House | 28 Cook St | Newton |
| Manter, Nellie House | 284 Webster St | Newton |
| Beacon Street, 1008 | 1008 Beacon St | Newton |
| Holbrook, Minnie C. House | 1054 Walnut St | Newton |
| Abington G. A. R. Hall - McPherson Post #78 | 833 Washington St | Abington |
| Not Named in Database | 34 Day St | Newton |
| Not Named in Database | 79 Audubon Rd | Milton |
| Not Named in Database | 85 Meagher Ave | Milton |
| Houghton Garden Pond | Suffolk Rd | Newton |
| Not Named in Database | 43 Cooper St | Boston |
| Nichols, Thaddeus House | 26 Greenville St | Boston |
| Davenport, Charles F. House | 600 South Main St | Randolph |
| Shiloh Baptist Church | 31 Lincoln St | Medford |
| Not Named in Database | 1918 Beacon St | Boston |
| Puritan Real Estate Trust Apartments | 221 Chestnut Hill Ave | Boston |
| Not Named in Database | 358 Chestnut Hill Ave | Boston |
| Not Named in Database | 17 Webster Rd | Milton |
| Not Named in Database | 49 Waldeck Rd | Milton |
| Davidson, Joseph House | 63 Huntington Rd | Milton |
| Not Named in Database | 7 Governors Rd | Milton |
| Not Named in Database | 55 Rowe St | Milton |
| Not Named in Database | 13 Circuit Ave | Scituate |
| Not Named in Database | 10 Prospect Ave | Scituate |
| Not Named in Database | 5 Bakers Alley | Boston |
| Bowditch Apartment Company Row House | 26 Pompeii St | Boston |
| Not Named in Database | 1 City Hall Mall | Medford |
| Howard, Rev. Americus K. and Jane E. House | 395 Lexington St | Newton |
| Newman, Thomas S. and Mary - Di Russo, Louis and Angelia House | 406 Lexington St | Newton |
| Colwell, Leonard B. and Gladys M. Leckey - Ferrick, Thomas Patrick and Jane House | 52-54 Washburn Ave | Newton |
| Boston Children's Hospital - Parking Garage | 340 Brookline Ave | Boston |
| Emerson, S. E. House | 365R Sumner St | Boston |
| Not Named in Database | 14 Carleton St | Brockton |
| Not Named in Database | 128-130 Newbury St | Brockton |
| Field, John Howard and Lizzie House | 17 North Arlington St | Brockton |
| Mullen, John Ernest and Alpha Helen Finley Furley House | 239 Chestnut St | Newton |
| Peirce, Silas House | 545 Country Way | Scituate |
| Bullard, Joel House | 108 Rockland St | Canton |
| Not Named in Database | 51 Avalon Rd | Milton |
| Este, Franklin - Cook, Hiram E. House | 27 Main St | Southborough |
| Walsh House | 18-20 Nazing St | Boston |
| Bussey Institute - Farm Building | 307-375 South St | Boston |
| Brigham, Ephraim and Mary Hubbard House | 112 Central St | Framingham |
| Saxon Factory Company Duplex - Brown House | 29-31 Chestnut St | Framingham |

| HISTORIC SITE NAME | ADDRESS | TOWN NAME |
|---|---|---|
| Amerena, Anna House | 25 Beals St | Brookline |
| Wickham, H. T. House | 39 Beals St | Brookline |
| Blaikie, Luther House | 11 Giles Pk | Somerville |
| Veterans Administration Medical Center - Incinerator | VFW Pkwy | Boston |
| Hurwitz, Simon Building | 367-373 Blue Hill Ave | Boston |
| Crosby, Patrick Row House | 2 Walnut Ct | Boston |
| Pearl Street United Methodist Church | 415 Pearl St | Brockton |
| Not Named in Database | 35 Old St | Brockton |
| Not Named in Database | 17 Old St | Brockton |
| Brockton VA Hospital - Switchgear Building | 940 Belmont St | Brockton |
| Fore River Shipyard - South Boiler House | 97 East Howard St | Braintree |
| Not Named in Database | 615 Williams St | Marlborough |
| Sweeney, F. House | 203 Hayden Rowe St | Hopkinton |
| Holbrook, James House | Seekonk St | Norfolk |
| Monks, J. H. S. Artist Studio | 495 Main St | Medfield |
| Burnett, Edward Dairy Farm Worker Housing | 49 Deerfoot Rd | Southborough |
| Whitney, C. F. Double House | 74-76 West Main St | Marlborough |
| Not Named in Database | 20 Shawmut Ave | Marlborough |
| Not Named in Database | 520 Washington St | Holliston |
| Not Named in Database | 200 Washington St | Holliston |
| Lowe, Robert House | 86 Brush Hill Rd | Sherborn |
| Fitts House | 104 Maple St | Sherborn |
| McDonald, Patrick House | 1555 Concord St | Framingham |
| Saxonville Mills Company Storehouse - Building #9 | 1590 Concord St | Framingham |
| Lane, Edward P. House | 118 1/2 West Central St | Natick |
| Doherty House | 103 West Central St | Natick |
| Perry, Calvin H. House | 14 West Central St | Natick |
| Hill Hurst Landscape | 82 Pond Rd | Wellesley |
| Not Named in Database | 30 Cedar St | Wellesley |
| Taber, Joseph House | 10 Sherman St | Foxborough |
| Mansfield Temperance Hall | 36 South Main St | Mansfield |
| Page, Anne L. Memorial Kindergarten - Wellesley Co | Central St | Wellesley |
| Reardon, John House | 41 Rice St | Wellesley |
| Lee, George Cabot House - Gardenhouse #2 | 303 Grove St | Westwood |
| Not Named in Database | 848 High St | Dedham |
| Eaton House | 18 Worthington St | Dedham |
| Not Named in Database | 10 Sparhawk St | Boston |
| Curran House | 201 Hyslop Rd | Brookline |
| Boyd House | 170 Hyslop Rd | Brookline |
| Humphrey House | 249 Clinton Rd | Brookline |
| Stevenson, Martha House | 56 Walnut Pl | Brookline |
| Warren, C. M. House | 76 Walnut Pl | Brookline |
| Not Named in Database | 50-52 Davis Ave | Brookline |
| Hayes, J. F. House | 37 White Pl | Brookline |
| Bunker, Dennis Miller Gravestone | 211 Centre St | Milton |
| Not Named in Database | 130 Randolph Ave | Milton |
| Not Named in Database | 50 Deering St | Boston |
| Franklin Park Zoo Bird House | Franklin Park | Boston |
| Ramsdell, Edward C. House | 46 Brooksdale Rd | Boston |
| Kent, Barker B. House | 17 Dixfield St | Boston |
| Not Named in Database | 380 Charles River Rd | Watertown |
| Not Named in Database | 53-53A Quimby St | Watertown |
| Coolidge, Josiah House | 24 Coolidge Hill Rd | Cambridge |
| Blodgett, Nathan - Slade, Frederick W. House | 74 Franklin St | Somerville |
| Not Named in Database | 103 Evans Rd | Boston |
| Ambrose, John L. House | 32 Warren Ave | Somerville |
| Hailey, Fred House | 49 Vinal Ave | Somerville |
| Not Named in Database | 12 Sunnyside St | Somerville |
| Welden Hall - Broadway Theater | 310-318 Broadway | Somerville |
| Whitwell, H. House | 251 Beacon St | Boston |
| Suffolk County Jail | 215 Charles St | Boston |
| Reynolds Building | 35-41 Winter St | Boston |
| Kidney, James W. House | 52 Sullivan St | Boston |
| Not Named in Database | 53 Union Pk | Boston |
| Weed Sewing Machine Company | 531-535 Washington St | Boston |

| HISTORIC SITE NAME | ADDRESS | TOWN NAME |
|---|---|---|
| Not Named in Database | 165 Trenton St | Boston |
| Lazell - Revere House | 45 Main St | Bridgewater |
| West Bridgewater Building Company House | 28 North Main St | West Bridgewater |
| Wood, Greenough Double House | 775 Bedford St | East Bridgewater |
| Kennedy, Thomas A. House | 45 Cedar Hill Rd | Holbrook |
| Thompson, Amiel House | 270 Market St | Rockland |
| Perry, Herbert G. House | 154 Union St | Rockland |
| Not Named in Database | 246 Summer St | Weymouth |
| Hanson Baptist First Church Parsonage | 77 Pleasant St | Hanson |
| Granite Cutters International Association Building | 18 Federal Ave | Quincy |
| Quincy Trust Company Building | 1486 Hancock St | Quincy |
| Not Named in Database | 80 Manzanetta Ave | Weymouth |
| Not Named in Database | 547 Bridge St | Weymouth |
| Bicknell, Edwin House | 41 Middle St | Weymouth |
| Not Named in Database | 14 Suwanee Rd | Weymouth |
| Belcher, George C. - Thompson, Brownlow House | 286 Winthrop St | Winthrop |
| Not Named in Database | 64 South St | Hingham |
| Figueiredo, Antoine House | 9 Parker Ave | Cohasset |
| Tower's Wharf | 46 Border St | Cohasset |
| Not Named in Database | 54 Cedar St Extension | Hopkinton |
| Packard - Sprague House | 165 Plain St | Marshfield |
| Plymouth Block | 592-600 Washington St | Canton |
| Franklin Common Lightposts | Main St | Franklin |
| Vine Lake Cemetery - Dale Street Pine Groves | Main St | Medfield |
| Pratt, David G. Fence | 1 Pleasant St | Middleborough |
| Prospect Hill Cemetery - Horseshoe-Shaped Bowl | Auburn Rd | Millis |
| Porter Mill | 171 Crescent St | West Bridgewater |
| Litchfield, Waldo House | 72 Cedar St | Scituate |
| Not Named in Database | 33 Columbine Rd | Milton |
| Marsh, Francis House | 36 Marsh St | Dedham |
| Tura, John F. House | 9 Elm St | Kingston |
| Green, Anna L. House | 9 Pleasant St | Sharon |
| Devine - Wenzler House | 354 East Eighth St | Boston |
| Not Named in Database | 48 G St | Boston |
| Not Named in Database | 69 G St | Boston |
| Washburn, Theodore and William House | 88 Myrtle St | Boston |
| Benedict Chambers Apartments | 3 Spruce St | Boston |
| Craig, Helen W. House | 38 Pinckney St | Boston |
| Dexter, William S. - Walley, William S. House | 7 West Cedar St | Boston |
| Grandison, Simeon House | 139 Mount Blue St | Norwell |
| Lamb Building | 1586-1594 Hancock St | Quincy |
| Hunt, Edward A. House | 60 Summer St | Weymouth |
| Milton Academy Faculty Housing | 72 Gun Hill St | Milton |
| Ames, Lewis Family Burial Ground | South St | West Bridgewater |
| Lyons, Jeremiah House | 24 Day St | Easton |
| Not Named in Database | 8 Revere St | Boston |
| Breen, Jane Three-Decker | 20 Francis St | Boston |
| New England Telephone Building | 60 Main St | Easton |
| Monument Mall Stone Cairn | Washington St | Braintree |
| Sampson, Ezra Weston - Bowditch, Alden House | 18 Quincy Ave | Braintree |
| Titicut Parish Cemetery | Plymouth St | Middleborough |
| Not Named in Database | 1027 Washington St | Holliston |
| Central Motors Oldsmobile Showroom | 14 Common St | Wrentham |
| Follansbee, James House | 219 Union St | Franklin |
| Nolen, Dr. William B. House | 49 Dean Ave | Franklin |
| Costello, Michael House | 141 Hillside Rd | Franklin |
| Not Named in Database | 51 Grove St | Holliston |
| Palumbo - Poli Wall | 35 Frairy St | Medfield |
| Gardner, George Peabody Stable | 96 Main St | Southborough |
| Train, Charles Russell House | 20 Vernon St | Framingham |
| Not Named in Database | 45 Maple St | Marlborough |
| Railroad Station, Old | 20 Lake St | Sherborn |
| Natick Central Fire Station | 12 Summer St | Natick |
| Perry, Elijah - Goerke, Charles A. House | 30 South River St | Wellesley |
| Bacon Street Railroad Bridge | Bacon St | Wellesley |

| HISTORIC SITE NAME | ADDRESS | TOWN NAME |
|---|---|---|
| Nutter, Eliza - Cook, Warren B. House | 22 Leonard St | Foxborough |
| Blessed Sacrament Roman Catholic Church | Diamond St | Walpole |
| Baker, Francis M. House | 4 Bullard St | Norwood |
| Stoughton Town Hall | 10 Pearl St | Stoughton |
| Not Named in Database | 7 Atwood St | Wellesley |
| Not Named in Database | 19 Cliff Rd | Wellesley |
| Harvey, Arthur House | 21 Livermore Rd | Wellesley |
| Not Named in Database | 95 Lake Shore Dr | Westwood |
| Not Named in Database | 62 Windsor Rd | Westwood |
| Guild, Francis House | 23 Common St | Dedham |
| Wilder, R. S. Building | 18-26 Bedford St | Waltham |
| McGreevey, Thomas J. Jr. House | 19 Myles Standish Rd | Boston |
| Monahan, Margaret House | 65-67 Patten St | Boston |
| Waldo, C. Sidney House | 54 Burroughs St | Boston |
| Murfitt, Samuel C. House | 457 Eliot St | Milton |
| Martin, Henry B. House | 74 Maple St | Milton |
| Not Named in Database | 22 Juniper St | Boston |
| Burditt, M. H. House | 3 Vermont St | Boston |
| Duffy, Marie A. House | 9-11 Bentham Rd | Boston |
| Boston Gas Company Tank - West | Victory Rd | Boston |
| Putnam Nail Company - Lawley, George Shipyard | 12 Ericsson St | Boston |
| Wolloton, The | 1070 Beacon St | Brookline |
| Sears, David House | 77 Colchester St | Brookline |
| Craigie Arms | 2-6 University Rd | Cambridge |
| Hotel Packard | 10-14 Eliot St | Cambridge |
| Not Named in Database | 167 Cherry St | Cambridge |
| Powers, Charles E. Building | 128 Saint Botolph St | Boston |
| Shapleigh, J. House | 296 Commonwealth Ave | Boston |
| Not Named in Database | 3 Dartmouth Pl | Boston |
| 57 Park Plaza Hotel and Restaurant | 196-200 Stuart St | Boston |
| Walker, Joseph W. Building | 120-124 Boylston St | Boston |
| Marous, A. A. Row House | 799 East Fourth St | Boston |
| Not Named in Database | 37 North Bennet St | Boston |
| Hunnewell, John L. - Breed, Ebenezer House | 11 Park St | Boston |
| Judkins, Charles S. - Robinson, L. Double House | 84-86 O St | Boston |
| Merrill, Silas House | 260 Newbury St | Boston |
| Rice, Mathew R. Double House | 36-38 Bartlett St | Boston |
| Not Named in Database | 122 Fulton St | Boston |
| Bailey, Joseph T. Townhouse | 6 Garden Court St | Boston |
| Foss, Jacob House | 1 Pleasant Street Ct | Boston |
| Not Named in Database | 33 Medford St | Chelsea |
| Woods Memorial Bridge | Revere Beach Pkwy | Medford |
| Hill House | 509 Elm St | Bridgewater |
| Grove Street Teachers' Training School | Grove St | Bridgewater |
| Jackson and White General Store | 15-17 Central St | East Bridgewater |
| Keith, James House | 142 South St | East Bridgewater |
| Belcher, Charles H. House | 214 Plymouth St | Holbrook |
| N.Y., N.H. & H. Railroad Bridge (Bridge #2.70) | Columbian St | Weymouth |
| Not Named in Database | 640 King St | Hanover |
| Chubbuck, Thomas Jr. House | 1191 Main St | Hingham |
| Congregation Church Parsonage | 515 Hanover St | Hanover |
| Carlson, Nils A. House | 97-99 Glendale Rd | Quincy |
| Thomas, George B. Mausoleum | 20 Sea St | Quincy |
| Not Named in Database | 16-18 Drew Ave | Weymouth |
| French, Samuel House | 1640 Commercial St | Weymouth |
| Not Named in Database | 1675-1677 Commercial St | Weymouth |
| Not Named in Database | 40-42 Eutaw St | Boston |
| Not Named in Database | 360 Broadway | Chelsea |
| Not Named in Database | 6 West St | Hingham |
| Cushing, Charles Whiting House | 748 Main St | Hingham |
| Dutton, Robert M. House | 2 Fairoaks Ln | Cohasset |
| Coleman, Kenneth R. House | 39 Rustic Dr | Cohasset |
| Wheelwright, Andrew Cunningham House | 279 Jerusalem Rd | Cohasset |
| Moors, Joseph Benjamin Stable | 15 Jerusalem Road Dr | Cohasset |
| Crocker, George G. Memorial Flagpole | North Main St | Cohasset |

| HISTORIC SITE NAME | ADDRESS | TOWN NAME |
|---|---|---|
| Harborview Elderly Housing | 60 Elm St | Cohasset |
| Smith, C. O. - Fernald, Stanbrough House | 88 Nichols Rd | Cohasset |
| Bancroft, Hugh Barn #1 | 49 Margin St | Cohasset |
| Hazard Quadrangle Landscape - Wellesley College | Wellesley College | Wellesley |
| Ripley, Lewis House | 176 Main St | Kingston |
| Simmons, Benjamin Jr. House | 150 Old Main St | Marshfield |
| Hart, John B. House | 45 Hunt St | Weymouth |
| Soldier's Memorial - The Soldier's Monument | Washington St | Brookline |
| Keep, George House | 200 Commonwealth Rd | Wayland |
| Summerman, Henry Barn | 188 Cordaville Rd | Southborough |
| Not Named in Database | 36 Pillon Rd | Milton |
| Not Named in Database | 35 Grafton Ave | Milton |
| Not Named in Database | 15 Ferndale Rd | Weston |
| Welch, George F. House | 56 Allen Pl | Scituate |
| Not Named in Database | 25 Blanche St | Boston |
| Not Named in Database | 361 Savin Hill Ave | Boston |
| Snow, Thomas House | 15 Bowdoin St | Boston |
| Jackson, Dr. John B. S. - Cronin, Cornelius House | 87-89 Charles St | Boston |
| Saint John's Seminary - Kitchen and Refectory | 9 Lake St | Boston |
| Blackburn Memorial Hall | 135 School St | Walpole |
| Wilkinson, John H. House | 16 High St | Chelsea |
| Not Named in Database | 205-207 Green St | Cambridge |
| Not Named in Database | 9A Rear North St | Medford |
| Webber, William A. House | 65 Summer St | Medford |
| Dyer, Warren House | 19 Sea St | Weymouth |
| Valentine, Thomas House | 133 West Union St | Ashland |
| Milton Academy - Greenleaf Hall | 170 Centre St | Milton |
| Lyons, Daniel House | 49 Day St | Easton |
| Perkins - Wilbur, Seth La Forrest Carriage House | 198 Main St | Plympton |
| Bergman, E. and J. M. House | 11 Rockingham Rd | Boston |
| Not Named in Database | 34 Fessenden St | Boston |
| Wiggins, S. W. Block Garage | 44 Front St | Ashland |
| Plymouth Cordage Company Double Worker Housing | 1-3 Spooner St | Plymouth |
| Plymouth Cordage Company Wharf Storehouse | Court St | Plymouth |
| Massachusetts Army National Guard Armory | 275 Union St | Braintree |
| Grant - Hart House | 11 Highland St | Medway |
| Kollock, Dr. Cornelius House - Wampum House | 677 South St | Wrentham |
| Not Named in Database | 247 South St | Wrentham |
| Not Named in Database | 510 Washington St | Holliston |
| Farm Cemetery | Farm Rd | Sherborn |
| Not Named in Database | Main St | Foxborough |
| Perry Cannon Foundry Walls | 10 Roundtable Rd | Easton |
| Drake, Hiram P. House | 21 South St | Easton |
| Not Named in Database | 14 Central St | Easton |
| Swan, Dr. Block | 752-770 Washington St | Stoughton |
| Not Named in Database | 73 Crest Rd | Wellesley |
| Not Named in Database | 15 Paine St | Wellesley |
| Hultman Aqueduct Chemical Feed Facility | 55 Oak St | Weston |
| Not Named in Database | 26 Beverly Ln | Westwood |
| Not Named in Database | 16 Parker St | Westwood |
| Guild - Pratt House | 45 School St | Dedham |
| Brooks School | 44 School St | Weston |
| Not Named in Database | 49 Hillcrest Rd | Belmont |
| Blue Hill River Road - Segment One | Blue Hill River Rd | Canton |
| Howland, William House | 789 Brush Hill Rd | Milton |
| Not Named in Database | 91 Eliot St | Brookline |
| Murray, Michael House | 1 Eliot Ave | Brookline |
| Milton Cemetery Receiving Tomb | 211 Centre St | Milton |
| Chute, J. D. - Mackay, William House | 20 Dudley Ln | Milton |
| Not Named in Database | 344 Adams St | Milton |
| Not Named in Database | 48-52 Moreland St | Boston |
| Not Named in Database | 21 Forest St | Boston |
| Not Named in Database | 578 School St | Belmont |
| Not Named in Database | 7-9 Sexton St | Watertown |
| Rich, Henry A. House | 118 Summit St | Boston |

| HISTORIC SITE NAME | ADDRESS | TOWN NAME |
|---|---|---|
| Harvard Avenue Fire Station | 16 Harvard Ave | Boston |
| Greenough, J. J. House | 9 Elmwood Ave | Cambridge |
| Not Named in Database | 15 Eliot St | Boston |
| Not Named in Database | 46R Brattle St | Cambridge |
| Harvey, George House | 485 Commonwealth Ave | Boston |
| Whitwell, H. S. House | 340 Marlborough St | Boston |
| Curtis, J. F. House | 253 Marlborough St | Boston |
| Not Named in Database | 27 Greenwich Ct | Boston |
| Not Named in Database | 43 Rutland Sq | Boston |
| Volpe Center - Space Optics Building | 2 Potter St | Cambridge |
| Gaut, Samuel House | 137 Highland Ave | Somerville |
| Pollard, Warren Quarry Worker Housing | 13 Vernon St | Somerville |
| Saint Mary's Roman Catholic Parochial School | 49 Warren St | Boston |
| Not Named in Database | 33 Gray St | Boston |
| Cathedral of the Holy Cross Grammar School | 595 Harrison Ave | Boston |
| Saint Leonard Roman Catholic Church Convent | 4-6 North Bennet Pl | Boston |
| Conant, George C. Building | 21-23 Edinboro St | Boston |
| Not Named in Database | 13 Revere St | Boston |
| Wentworth, Marshall Town House | 466 Park Dr | Boston |
| Not Named in Database | 25 Harley St | Boston |
| Cox, George D. Row House | 22 Worthington St | Boston |
| Not Named in Database | 2451 Washington St | Boston |
| Atlantic National Bank Building | 100 Milk St | Boston |
| Collins, Daniel P. Building | 727-729 Atlantic Ave | Boston |
| Lorey, Katherine House | 7 Clive St | Boston |
| Not Named in Database | 150 Chandler St | Boston |
| Sprague, Holmes House | 44 South St | Bridgewater |
| Walker - Hunt House | 130 Center St | Bridgewater |
| Harden, Rhoda House | 21 Walnut St | Bridgewater |
| Keith, Isaac Newton House | 751 Bedford St | East Bridgewater |
| Keith, Capt. Isaac House | 584 Plymouth St | East Bridgewater |
| Cordes, Charles House | 957 South Franklin St | Holbrook |
| Jackson, Luther House | 675 Old Randolph St | Abington |
| Arnold, Nathaniel W. House | 455 Adams St | Abington |
| Whiting, Perez House | 1231 Main St | Hingham |
| West, James Horace House | 18 Pleasant St | Pembroke |
| Fisher, Chandler House | 29 Mechanic St | Milton |
| Adams Service Station | 19 Independence Ave | Quincy |
| Quincy Station - MBTA Station and Garage | Hancock St | Quincy |
| Stuart Building | 33-39 Washington St | Quincy |
| Not Named in Database | 128-130 Merrymount Rd | Quincy |
| Baxter, Daniel Sarcophagus | 20 Sea St | Quincy |
| Not Named in Database | 160 Washington St | Weymouth |
| Not Named in Database | 14 Shawmut Ave | Weymouth |
| Not Named in Database | 38 Water St | Weymouth |
| Washington Avenue Bridge - Grand Junction Bridge | Washington Ave | Chelsea |
| Fletcher, Melmon F. House | 77 Court Rd | Winthrop |
| Richardson - Woodman House | 33 North Ave | Winthrop |
| Saint John The Evangelist Church | 172 Main St | Hingham |
| Burke, W. F. House | 39 Hill St | Cohasset |
| Kinne, Wisner P. House | 51 Border St | Cohasset |
| Burrage, Alice E. House | 41 Hobart Ln | Cohasset |
| Fort Point Channel Bulkheads | Fort Point Channel | Boston |
| Charlestown Navy Yard - Building 22 - Pumphouse | Navy Yard | Boston |
| Charlestown Navy Yard - Pier 4 | Navy Yard | Boston |
| Bradford House | 50 Landing Rd | Kingston |
| Griggs, Thomas Garages | 59-71 Griggs Rd | Brookline |
| Graves, Fred D. House | 10 Pond View Ave | Scituate |
| Whitney, Theodore Train House | 245 Highland St | Milton |
| Not Named in Database | 340 Brook Rd | Milton |
| Not Named in Database | 10 Highland St | Dedham |
| Anderson, Raymond N. House | 190 Main St | Kingston |
| Rehill, Francis Carriage Barn | 25R Chapel St | Canton |
| Grose, John House | 126 Prospect St | Norwell |
| Tucker, Edson House | 68 High St | Randolph |

| HISTORIC SITE NAME | ADDRESS | TOWN NAME |
|---|---|---|
| Not Named in Database | 88 North St | Randolph |
| Blue Hills Parkway Tree Allee | Blue Hills Pkwy | Milton |
| Spring Brook Cemetery - Rogers, John Monument | Spring St | Mansfield |
| Hoopes, John P. Jr. House | 17 Lantern Ln | Cohasset |
| Weinstein, Eva House | 32 Harding St | Sharon |
| Congregational Church Cemetery - Bullard, E. Stone | 2 Central St | Wellesley |
| Not Named in Database | 145 River St | Braintree |
| Not Named in Database | 86 Dedham St | Wrentham |
| Not Named in Database | 2-8 Main St | Franklin |
| Not Named in Database | 30 Ames Pl | Marlborough |
| Teague, Emily E. House | 308 Hollis St | Framingham |
| Richardson, Ruel House | 214 School St | Framingham |
| Medfield State Hospital - Hillside Cottage S-5 | 45 Hospital Rd | Medfield |
| Perry, John James House | 18 Pleasant St | Natick |
| Sherer, Julius Augustus - Meyer, Adolph C. House | 106 Chapel St | Norwood |
| Not Named in Database | 384 Winter St | Norwood |
| Chalmers, Edward House | 175-177 Vernon St | Norwood |
| O'Leary, John House | 9 Maple St | Easton |
| Smith School | Plain St | Stoughton |
| Not Named in Database | 27 South St | Waltham |
| Not Named in Database | 55 Patten St | Boston |
| Milton Poor Farm Wood Loading Platforms | Gov. Stoughton Ln | Milton |
| Glover Elementary School | 255 Canton Ave | Milton |
| Luther, Charles House | 65 Morton Rd | Milton |
| Not Named in Database | 219 Highland St | Boston |
| Not Named in Database | 16 Highland Park Ave | Boston |
| Parad's Market | 291 Roxbury St | Boston |
| Roxbury Gas Light Company Gasholder | 8 Gerard St | Boston |
| Fay, C. E. Auto Sales Company | 730 Commonwealth Ave | Brookline |
| Not Named in Database | 24 Louise Rd | Belmont |
| Not Named in Database | 66 Child St | Boston |
| Not Named in Database | 4 Berkeley Pl | Cambridge |
| Minot, Francis House | 65 Marlborough St | Boston |
| Not Named in Database | 6 Rutland Sq | Boston |
| Henderson, W. H. Building | 94 Saint Botolph St | Boston |
| Bradshaw, Charles H. House | 7 Westwood Rd | Somerville |
| Hausman, Harry and Joseph Building | 142 West Fourth St | Boston |
| Rollins, John House | 198 Beacon St | Boston |
| Not Named in Database | 62 North Beacon St | Boston |
| Metropolitan Garage | 27-45 Province St | Boston |
| Weston, David B. - Mason, Rufus House | 5 Bolton Pl | Boston |
| Merrill, Silas House | 167 Newbury St | Boston |
| Porter, William Double House | 1724-1726 Washington St | Boston |
| State Street Subway Station Entrance Canopy | Washington St | Boston |
| Lanergan, Richard House | 256 West Third St | Boston |
| Clapp, Frederick W. House | 92 High St | Boston |
| Bornstein, Henry I. Building | 31-35 India St | Boston |
| North End Beach Park | 469-521 Commercial St | Boston |
| Saint Thomas Aquinas Rectory | 103 Center St | Bridgewater |
| Bassett, J. L. House | 26 Summer St | Bridgewater |
| Curtis, Robert House | 136 West St | East Bridgewater |
| Nevin, Edward House | 176 Columbian St | Weymouth |
| Not Named in Database | 766 Hanover St | Hanover |
| Dunham House | 243 President's Ln | Quincy |
| Sampson, Charles House | 14 Avon Way | Quincy |
| Not Named in Database | 120-124 Commercial St | Weymouth |
| Not Named in Database | 25 Randall Ave | Weymouth |
| Not Named in Database | 51 Eutaw St | Boston |
| Not Named in Database | 143 Eutaw St | Boston |
| Not Named in Database | 36 Elm St | Hingham |
| Litchfield Barn | 45R North St | Hingham |
| Hingham Grain Mill | 2-6 North St | Hingham |
| Perry, Annie M. House | 27 Hill St | Cohasset |
| Thayer, Frederick A. House | 43 Pond St | Cohasset |
| Stetson, Kimball W. Barn | 3B Second Brook St | Kingston |

| HISTORIC SITE NAME | ADDRESS | TOWN NAME |
|---|---|---|
| Simmons, Jesse House | 667 Union St | Duxbury |
| Richards, Avery House | 301 Washington St | Duxbury |
| Washburn, Andrew House | 68 Dudley St | Brookline |
| Vine Lake Cemetery - Vine Lake and Brook | Main St | Medfield |
| West Roxbury Parkway - Ryan, Francis X. Circle | West Roxbury Pkwy | Brookline |
| Not Named in Database | 69 Hurlcroft Rd | Milton |
| Not Named in Database | 21 Pillon Rd | Milton |
| Lesley, J. Peter House | 223 Central Ave | Milton |
| Not Named in Database | 281 South Franklin St | Holbrook |
| Sykes, Rev. Walter L. House | 73 Rockwood Rd | Norfolk |
| Glasur, John D. House | 47 Jones St | Hingham |
| Not Named in Database | 9 Grampian Way | Boston |
| Hogan, William House | 94 South St | Randolph |
| Gould, William House | 3 Howell Ct | Chelsea |
| Mount Auburn Cemetery - The Sphinx | 580 Mount Auburn St | Watertown |
| Not Named in Database | 1441 Washington St | Canton |
| Not Named in Database | 14 Jaques St | Somerville |
| Asper, Morris Building | 1546 Hancock St | Quincy |
| Ellis, John P. House | 27 Elm St | Plympton |
| Not Named in Database | 5-7 Forest Ave Court | Plymouth |
| Pequitside Farm Stock Barn | 79 Pleasant St | Canton |
| Reilly, Roland M. House | 117 Shaw Rd | Brookline |
| Not Named in Database | 1114 West Roxbury Pkwy | Brookline |
| Not Named in Database | 123 Woodcliff Rd | Brookline |
| Sumner Tunnel Toll Booth | 128 North St | Boston |
| Shedd, Albert A. House | 671R Moody St | Waltham |
| Elliot Manufacturing Company Worker Housing | 331 Elliot St | Newton |
| Hurley, Daniel House | 36-38 High St | Newton |
| Leahy, Dennis House | 107 Pearl St | Newton |
| Smith, Frederick House | 12 Hovey St | Newton |
| Jones, George W. House | 45 Waban St | Newton |
| Hubbard, B. M. House | 8 Hollis St | Newton |
| Mahan, Simon House | 109 Adams St | Newton |
| Hennessey, John House | 224 Chapel St | Newton |
| O'Brien, Patrick H. House | 240-242 Adams St | Newton |
| Quinlan, Martin House | 33-35 Emerald St | Newton |
| Barlow, Benjamin F. House | 50 Parsons St | Newton |
| Capen, Charles H. - Kennedy, Timothy House | 38 Elm St | Newton |
| Lambert, William B. House | 37 Shaw St | Newton |
| Not Named in Database | 236 Islington Rd | Newton |
| Bragdon, Charles C. House | 145 Woodland Rd | Newton |
| Noble, William Mark Jr. House | 122 Monadnock Rd | Newton |
| Burrage, Charles H. - Bigelow, Alanson House | 394 Hammond St | Newton |
| Hartshorne, Joseph C. Carriage House | 31 Ripley St | Newton |
| King House | 328 Brookline St | Newton |
| Giles, William H. House | 31 Winchester St | Newton |
| Kasrofian Store | 1201-1207 Chestnut St | Newton |
| West Newton Branch Memorial Library | 25 Chestnut St | Newton |
| Not Named in Database | 28-30 Erie Ave | Newton |
| Not Named in Database | 143 Commonwealth Ave | Newton |
| Not Named in Database | 423 Commonwealth Ave | Newton |
| Not Named in Database | 430 Commonwealth Ave | Newton |
| Not Named in Database | 175 Christina St | Newton |
| Heath, Melville House | 141 Aspen Ave | Newton |
| Not Named in Database | 47 Mosman St | Newton |
| Not Named in Database | 22 Esty Farm Rd | Newton |
| Knowles, Harry B. House | 35 Commonwealth Ave | Newton |
| Not Named in Database | 11 Lewis St | Newton |
| Hamilton, Andrew G. House | 136 Beacon St | Newton |
| Bullough's Pond Skating Shelter | Bullough's Pk | Newton |
| Not Named in Database | 38 Silver Lake Ave | Newton |
| Not Named in Database | 48 Chinian Path | Newton |
| Not Named in Database | 566 Saw Mill Brook Pkwy | Newton |
| Not Named in Database | 231 Spiers Rd | Newton |
| Not Named in Database | 16 Walsh Rd | Newton |

| HISTORIC SITE NAME | ADDRESS | TOWN NAME |
|---|---|---|
| Not Named in Database | 14 Selwyn Rd | Newton |
| Not Named in Database | 3 Valley Spring Rd | Newton |
| Not Named in Database | 49 Baldpate Hill Rd | Newton |
| Not Named in Database | 61 Esty Farm Rd | Newton |
| Newton - Watertown Boundary Marker | William St | Newton |
| McCreery, Anne House | 169R Adams St | Newton |
| Cavanaugh, Michael House | 31-33 Middle St | Newton |
| Little, Sarah House | 19 Webster Ct | Newton |
| Nash House | 89 Forest St | Newton |
| Not Named in Database | 7 Windermere Rd | Newton |
| Not Named in Database | 64 Dyer Ave | Milton |
| Not Named in Database | 66-68 Houston Ave | Milton |
| Not Named in Database | 70 Warren Ave | Milton |
| Not Named in Database | 161 Audubon Rd | Milton |
| Not Named in Database | 36 Revere St | Milton |
| Not Named in Database | 7 Catherine Rd | Milton |
| Cohen, Harris House | 22 Battery St | Boston |
| Michelangelo Intermediate School Annex | 9 Hull St | Boston |
| Not Named in Database | 41 Sheafe St | Boston |
| Not Named in Database | 304 Hanover St | Boston |
| Magoun, Thatcher - Pike, George S. Double House | 46-48 Franklin St | Medford |
| Mount Auburn Cemetery - Lawrence, William Monument | 580 Mount Auburn St | Watertown |
| Graves, Frank Grocery Store | 191 Blue Hills Pkwy | Milton |
| North Junior High School | 225 High St | Randolph |
| Sherwood, Walter M. Jr. House | 136 Arlington St | Medford |
| Not Named in Database | 7 Westbourne St | Milton |
| Not Named in Database | 76 Waldeck Rd | Milton |
| Not Named in Database | 22 Webster Rd | Milton |
| Not Named in Database | 55 Huntington Rd | Milton |
| Seaver, Edward House | 231 Edge Hill Rd | Milton |
| Not Named in Database | 1244 Brook Rd | Milton |
| Not Named in Database | 1259 Brook Rd | Milton |
| Boston Cold Storage Company - Building #8 | 8 New St | Boston |
| Corcoran Building | 11-15 Frederick Douglas Ave | Brockton |
| Central Beef Plant | 255 Southampton St | Boston |
| Balger, E. B. House | 490 Dudley St | Boston |
| Island Grove Park - Bandstand Base | Park Ave | Abington |
| Anderson, A. and H. House | 7 Noble Ct | Boston |
| Livingstone, Celia Three Decker | 361 Sumner St | Boston |
| Arthur, Thomas Three Decker | 263 Webster St | Boston |
| Not Named in Database | 283-285 Canton St | Randolph |
| Not Named in Database | 291 Canton St | Randolph |
| Stevenson, William R. House | 75 Highland St | Newton |
| Thompson, Henry Rice and Elinor Hobart Cutler House | 310 Highland St | Newton |
| Not Named in Database | 85 North Main St | Brockton |
| Stetson and Hobill Provisions | 195 Washington St | Hanover |
| Bates, Hira House | 480 Broadway | Hanover |
| Kaplan, Abraham House | 10-12 Nazing St | Boston |
| Peraner, B. House | 96 Beals St | Brookline |
| Jalkut, Albert I. House | 91 Stedman St | Brookline |
| Not Named in Database | 27 Spooner St | Easton |
| Fay, Martin House | 18 Kingman Rd | Somerville |
| Alves, Joseph - Morgan, Edward B. House | 5 Olive Sq | Somerville |
| Coliten, Edward Building | 250-256 Somerville Ave | Somerville |
| Goode, Robert Matthew Apartments | 92 Winthrop Rd | Brookline |
| Gilette, Charles and Margaret House | 27 Alpine St | Boston |
| Not Named in Database | 25 Hillberg Ave | Brockton |
| Kingman, William P. House | 190 Prospect St | Brockton |
| Not Named in Database | 5 West St | Medway |
| Cook, Henry House | 14 Minot St | Wrentham |
| Thorup House | 165 Pleasant St | Framingham |
| Not Named in Database | 55-57 Pleasant St | Marlborough |
| O'Connell Rental House | 90 Howe St | Marlborough |
| Leland, James H. House | 118 Mill St | Sherborn |
| Not Named in Database | 56 Maple St | Sherborn |

| HISTORIC SITE NAME | ADDRESS | TOWN NAME |
|---|---|---|
| Parker, Curtis - Sanger, John L. House | 63 West Central St | Natick |
| Eaton House | 71 Harrington Rd | Framingham |
| Simpson, Samuel Dexter House | 687 Washington St | Easton |
| Dickerman, James House | 91 Washington St | Easton |
| Puffer, Jonathan - Davenport, John House | 3 Farrington Ln | Canton |
| Hollis, Francis House | 571 North Main St | Randolph |
| Coyne, Bridget House | 18 Forest St | Wellesley |
| Nightingale, Samuel House | 45 Cliff Rd | Wellesley |
| Not Named in Database | 14 Riverdale Rd | Wellesley |
| Not Named in Database | 20 Oxford Rd | Westwood |
| Not Named in Database | 18 Wellesley St | Weston |
| Bentley, George W. House | 8 Rolling Ln | Weston |
| March, George N. House | 119 Palfrey St | Watertown |
| Not Named in Database | 1234 Boylston St | Brookline |
| Cox, Edwin House | 169 Buckminster Rd | Brookline |
| Not Named in Database | 154-156 Boylston St | Brookline |
| Long, Jonathan D. House | 33 White Pl | Brookline |
| Rooney Building | 7-9 Harvard Sq | Brookline |
| Blue Hills Reservation - Pine Tree Brook Culvert | Unquity Rd | Milton |
| Teele, Dr. Albert K. House | 949 Canton Ave | Milton |
| Campana, Frank House | 218 Wachusett St | Boston |
| Milton Cemetery - Centre Street - Willow Ave Gates | 211 Centre St | Milton |
| Franklin Park Zoo | Franklin Park | Boston |
| Not Named in Database | 75 Davison St | Boston |
| Doherty, James Three Decker | 89 Hillside St | Boston |
| Lincoln Chambers Apartments, The | 56-64 Brighton Ave | Boston |
| Copley, Alexander H. Commercial Block | 400-412 Neponset Ave | Boston |
| Coffey, Daniel House | 5 Potosi St | Boston |
| Not Named in Database | 13 Monument Sq | Boston |
| Cushman, Robert House | 15 Griggs Rd | Brookline |
| Coolidge, Henry S. House | 11 Columbia St | Brookline |
| Not Named in Database | 50 Kennedy St | Cambridge |
| Frost, Robert House | 29-35 Brewster St | Cambridge |
| Not Named in Database | 37 Gray Gardens East | Cambridge |
| Nichols, John F. House | 17 Summit St | Somerville |
| Not Named in Database | 186 West Brookline St | Boston |
| Hall, M. A. Building | 159 Saint Botolph St | Boston |
| Powers, Charles E. Building | 122 Saint Botolph St | Boston |
| Henderson, W. H. Building | 13 Follen St | Boston |
| Not Named in Database | 93 Warren Ave | Boston |
| Mitchell, Lee E. Double House | 112 Perkins St | Boston |
| Willard, Erastus House | 43 Mill St | Boston |
| Academy Homes I | Columbus Ave | Boston |
| Bird, Lewis J. Row House | 797 East Fourth St | Boston |
| Not Named in Database | 12-18 LaGrange St | Boston |
| Davis, Daniel House | 443 Beacon St | Boston |
| Carmody, Mary J. Three Decker | 179 M St | Boston |
| Low, Nathaniel House | 63 Chestnut St | Boston |
| Not Named in Database | 48 Mount Vernon St | Boston |
| Not Named in Database | 86 Templeton St | Boston |
| Dow, Moses A. Double House | 4 Harvard Pl | Boston |
| Hunnewell, Horatio Hollis Warehouse | 197-201 Portland St | Boston |
| Wentworth, Arioch Building | 11-12 Marshall St | Boston |
| Blue Circle Cement Company Cement Silos | 285 Medford St | Boston |
| Washington Boulevard Methodist Episcopal Church | 5160 Washington St | Boston |
| Tucker, Nathaniel House | 19 Sumner St | Boston |
| Williams School | 180 Walnut St | Chelsea |
| Leonard House | 960 Summer St | Bridgewater |
| McElwain, W. H. Shoe Manufacturing Company | Perkins Ave | Bridgewater |
| Covingtons Bridge | Auburn St | Middleborough |
| Fitzgerald, John House | 158 Central St | Rockland |
| Not Named in Database | 83 President's Ln | Quincy |
| Not Named in Database | 13-19 Old Colony Ave | Quincy |
| Webber, Louis P. House | 51 Independence Ave | Quincy |
| Mount Wollaston Cemetery Enclosing Wall | 20 Sea St | Quincy |

| HISTORIC SITE NAME | ADDRESS | TOWN NAME |
|---|---|---|
| D'Angelo, Frank Mausoleum | 20 Sea St | Quincy |
| Clapp, Richmond House | 47 Front St | Weymouth |
| Not Named in Database | 117 Eutaw St | Boston |
| Rumney Marsh Burying Ground | Butler St | Revere |
| Sprague, Martin House | 44 Middle St | Hingham |
| Cushing, Solomon House | 16 Oak St | Cohasset |
| Not Named in Database | 45 Mordecai Lincoln Rd | Scituate |
| Ordway, Dr. Mabel D. House | 84 Gammons Rd | Cohasset |
| Stoddard, Zenas - Beal, Capt. George House | 110-112 Elm St | Cohasset |
| Hubbard, Dr. Elliot House | 144 Beach St | Cohasset |
| Burrage, Albert C. Casino | 127 Nichols Rd | Cohasset |
| Not Named in Database | 31 West St | Kingston |
| Hall, Joshua Jr. House | 50 Harden Hill Rd | Duxbury |
| Porter, R. W. Barn | 24 School St | Wayland |
| Palmer, Frank H. Farm Employee Cottage Garage | 7 Chestnut Hill Rd | Southborough |
| Not Named in Database | 44 Gannett Rd | Scituate |
| Not Named in Database | 36 Plymouth Ave | Milton |
| Ford, Henry House | 244 Lincoln St | Norwell |
| Bartlett, Dr. D. S. House | 235 Savin Hill Ave | Boston |
| Hawley, F. A. House | 81 Pinckney St | Boston |
| McCracken, William House | 140 North Main St | Natick |
| Hartshorn-Smith, Abigail Clap Tomb | 1385 Washington St | Walpole |
| Stevens, Seth Double House | 53-55 Myrtle St | Somerville |
| Lowell, Alfred L. - Chipman, R. and C. P. House | 56 Brimmer St | Boston |
| Kimball, Edward R. Jr. - Mann, William House | 135 High St | Ashland |
| Tirrell, Franklin - Porter, G. E. House | 131 Front St | Weymouth |
| Kendall, Henry P. House | 15 Bluff Head Rd | Sharon |
| Powers, D. E. House | 11 Royal St | Watertown |
| Men of Kent Cemetery - Little, Mary Marker | Meeting House Ln | Scituate |
| Cardinal Cushing Center - Freedom Hall | Washington St | Hanover |
| Cardinal Cushing Center - McCann Hall | Washington St | Hanover |
| Hayward Mansion | 195 Main St | Franklin |
| Not Named in Database | 124 King St | Franklin |
| Barber, E. C. House | 28 Lincoln St | Medway |
| Medfield Memorial Public Library | 468 Main St | Medfield |
| Hopkinton Water Department | 90 Grove St | Hopkinton |
| Oak Hill Schoolhouse | 22 Oak Hill Rd | Southborough |
| Newton, Charles II House | 15 Lyman St | Southborough |
| Cushman - Stevens House | 364 Washington St | Holliston |
| Kennedy, John F. Library and Museum | Morrissey Blvd | Boston |
| Borderland State Park - Maintenance Garage | Massapoag Ave | Easton |
| Not Named in Database | 8 Water St | Easton |
| Durocher, Charles House | 91 Centre St | Dover |
| Not Named in Database | 20 Curve St | Wellesley |
| Sanborn, Denjamin H. - Beebe, John A. House | 53 Grove St | Wellesley |
| Durant Cottage Homestead - Wellesley College | Washington St | Wellesley |
| Clapp, Albion R. House (1) | 11 Cliff Rd | Wellesley |
| Not Named in Database | 24 Pettigrew Pl | Westwood |
| Norumbega Tower | Norumbega Rd | Weston |
| Baker, Charles House | 107 Adams St | Waltham |
| Maynard - Masonic Block | 690-700 Main St | Waltham |
| McGreevey, Thomas J. Jr. House | 12 Myles Standish Rd | Boston |
| Burke, Martin House | 27 Ackers Ave | Brookline |
| Regan, Catherine House | 18 Goodway Rd | Boston |
| Seamans, James House | 26 Cypress St | Brookline |
| Not Named in Database | 3 John A. Andrew St | Boston |
| Temple Shalom Synagogue | 180 Blue Hill Ave | Milton |
| Fuller, Margaret Elementary School | 25 Glen Rd | Boston |
| Not Named in Database | 46 Warwick St | Boston |
| Davenport Office Building | 20R Eustis St | Boston |
| Bowker, Albert Row House | 185 Webster St | Boston |
| Not Named in Database | 1 Delano Pk | Boston |
| Hunt, Edward S. - Graffam, Peter House | 23 Manchester Rd | Brookline |
| Not Named in Database | 12 Holton St | Boston |
| Johnston, George Building | 1299 Beacon St | Brookline |

| HISTORIC SITE NAME | ADDRESS | TOWN NAME |
|---|---|---|
| Lyman, C. Fred House | 58 Euston St | Brookline |
| Not Named in Database | 19 Berkeley St | Cambridge |
| Owl Club | 30 Holyoke St | Cambridge |
| Not Named in Database | 9 Bow St | Cambridge |
| Not Named in Database | 1353-1369 Cambridge St | Cambridge |
| Not Named in Database | 198 West Brookline St | Boston |
| Allen, Ira Public School | 540 Parker St | Boston |
| Birburie, H. C. Town House | 22 Peterborough St | Boston |
| duBois, Loren House | 405 Commonwealth Ave | Boston |
| Kendall, J. B. Building | 170 Saint Botolph St | Boston |
| Powers - Childs - Graffam Building | 14 Cumberland St | Boston |
| Bean, Ivory Building | 236 West Newton St | Boston |
| Saint Joseph's Boys' Roman Catholic Church Parochial School | 268 Washington St | Somerville |
| Sturtevant, Richard Apartment House | 3-5 Walnut St | Somerville |
| O'Brien House | 8 Perkins St | Boston |
| Hemenway, Dr. Horace House | 143-145 Perkins St | Somerville |
| Not Named in Database | 433 Shawmut Ave | Boston |
| Rose, George Double House | 165-169 Dorchester St | Boston |
| Not Named in Database | 288 Beacon St | Boston |
| Warren, George House | 148 Beacon St | Boston |
| Not Named in Database | 30 Everett St | Boston |
| Saint Peter's Roman Catholic Church Rectory | 309 Bowdoin St | Boston |
| Tufts, Nathan F. House | 67 Winthrop St | Boston |
| Emmanuel Church - Lindsey, Leslie Chapel | 15 Newbury St | Boston |
| Collins, James Row House | 938 East Broadway | Boston |
| Hayden, Edward Commercial and Apartment Block | 331-333 Centre St | Boston |
| Hargrave House | 108-112 Trenton St | Boston |
| Pray Building Rear | 19-25 Harrison Ave | Boston |
| Merrill, Edward H. House | 980 South Franklin St | Holbrook |
| Lane, Alonzo House | 24 Union St | Rockland |
| Turner, Amos House | 562 King St | Hanover |
| Whiton, Enoch House | 1083 Main St | Hingham |
| Not Named in Database | 629 Willard St | Quincy |
| Sidelinger, George A. House | 19 Avon Way | Quincy |
| Tallaksen, Christian House | 139-141 Faxon Park Rd | Quincy |
| Read, Milton H. House | 28 Front St | Weymouth |
| Binnian, William - Emery, Allan C. House | 790 Commercial St | Weymouth |
| Bicknell, Capt. Stephen House | 476 Green St | Weymouth |
| Loud, Ebenezer House | 295 High St | Hingham |
| Walsh, James L. House | 421 Meridian St | Boston |
| Not Named in Database | 132-134 Locust Way | Winthrop |
| Saint Paul's School | 18 Fearing Rd | Hingham |
| Jason, Joseph House | 6 Black Horse Ln | Cohasset |
| Edminster, Howard W. House | 91 North Main St | Cohasset |
| Not Named in Database | 115 South St | Kingston |
| Wentworth, Warren G. House | 57 Samoset Rd | Duxbury |
| Winsor, William W. - Cushing, N. House | 15 Surplus St | Duxbury |
| Dix Farm | 100 Cushing Hwy | Scituate |
| Pincin, Simeon House | 132 Maple St | Scituate |
| Not Named in Database | 158 Front St | Weymouth |
| Carpenter, Charles E. Carriage Barn | 408 York St | Canton |
| Frame, Anne M. - Mason, John E. Jr. House | 38 Ocean Ave | Duxbury |
| Vine Lake Cemetery - Derby, George H. Monument | Main St | Medfield |
| Not Named in Database | 58 Pillon Rd | Milton |
| Not Named in Database | 101 Standish Rd | Milton |
| Not Named in Database | 18 Belvoir Rd | Milton |
| Lahive, David K. House | 52 Jerusalem Road Dr | Cohasset |
| Not Named in Database | 549 South Franklin St | Holbrook |
| Smith, George P. Double House | 55 G St | Boston |
| Not Named in Database | 63 Telegraph St | Boston |
| Not Named in Database | 41 Ashland St | Boston |
| Coverly, Samuel - Hill, S. J. House | 13 Hancock St | Boston |
| Lincoln, Joseph - Stoddard, Hezekiah House | 14 Pinckney St | Boston |
| Camp Wonderland Cabin | 186 Massapoag Ave | Sharon |
| Mills, George P. House | 117 North Main St | Natick |

| HISTORIC SITE NAME | ADDRESS | TOWN NAME |
|---|---|---|
| Not Named in Database | 86 Harvard Ave | Brookline |
| Dorchester Park - Richview Street Retaining Wall | Richview St | Boston |
| Potter, Edward P. - Hooper, Charles H. House | 100 Chestnut St | Boston |
| Ames Shovel and Tool Company Tenement #26 | 58 Pond St | Easton |
| Mihos, Christy House | 130 Beach St | Cohasset |
| Goward, Josiah F. House | 1 Sheridan St | Easton |
| Gov. Ames Estate - Main House | 35 Oliver St | Easton |
| Not Named in Database | 31 Fessenden St | Boston |
| Plymouth Cordage Company Worker Housing | 28-34 Forest Ave | Plymouth |
| Thayer, Samuel White House | 127 Peach St | Braintree |
| Not Named in Database | 26 Bowditch St | Braintree |
| Alden - Cook House | 395 Titicut St | Bridgewater |
| Not Named in Database | 29 Ellis St | Medway |
| McCarthy's Farm | 266 Village St | Millis |
| Riley, Daniel J. House | 18 Ash St | Hopkinton |
| New England Worsted Company Duplex - Wallace House | 2-4 Centennial Pl | Framingham |
| F. Gilbert Hills State Forest - CCC Chimney | Mill St | Foxborough |
| Foxborough State Hospital - New Laundry | Chestnut St | Foxborough |
| Clark, T. E. House | 158 Wolomolopoag St | Sharon |
| Not Named in Database | Washington St | Walpole |
| Kuld, Karl House | 144 Walpole St | Norwood |
| Howard, Thomas Barn | 106 Pine St | Easton |
| Channing, Walter House | 26 Farm St | Dover |
| Warren, Ebenezer House | 2208 Washington St | Canton |
| Not Named in Database | 1473 Great Plain Ave | Needham |
| Not Named in Database | 25 Village Ave | Dedham |
| MacIntosh, Elisha House | 59 Church St | Dedham |
| Not Named in Database | 37-39 Harding Ave | Belmont |
| Coolidge, Herbert House | 77 Garfield St | Watertown |
| Benny's Sunoco Gas Station | 136 Trapelo Rd | Belmont |
| Not Named in Database | 33 Southbourne Rd | Boston |
| Beaconsfield Hotel and Terraces Boiler House | 94 Beaconsfield Rd | Brookline |
| New England Telephone Company Building | 114 Adams St | Milton |
| Saint Luke's Chapel to Saint John | 149 Roxbury St | Boston |
| Carruth, Herbert House | 30 Beaumont St | Boston |
| Not Named in Database | 3 Saint Marks Rd | Boston |
| Norton, E. - Norton, Lewis House | 118 Cushing Ave | Boston |
| Chadbourne, H. House | 73 Parsons St | Boston |
| Partridge, Frank T. Garage | 64 Amory St | Brookline |
| Harvard Business School Students Club | Soldiers Field Rd | Boston |
| Thayer Building II | 728-730 Massachusetts Ave | Cambridge |
| Andelman, Ezra Building | 877-881 Main St | Cambridge |
| Students House | 96 The Fenway | Boston |
| Fay, Eugene H. Row House | 516 Commonwealth Ave | Boston |
| Wheatland, George House | 356 Marlborough St | Boston |
| Peabody, Endicott House | 205 Commonwealth Ave | Boston |
| Gerrish, George Double House | 34-36 Newton St | Boston |
| Daggett, Henry L. House | 45 West Newton St | Boston |
| Not Named in Database | 136 West Canton St | Boston |
| Hoyt, Benjamin House | 134 Otis St | Cambridge |
| Not Named in Database | 26 Clarendon St | Boston |
| Not Named in Database | 21 Gray St | Boston |
| Jones, William House | 90 Church St | Boston |
| Fiske, Benjamin Double House | 71-73 Arlington St | Boston |
| Freeland, G. W. House | 271 Beacon St | Boston |
| Tilden, James A. House | 66 Beacon St | Boston |
| Jones, Georgianna House | 37-39 Walnut Pk | Boston |
| O'Hearn, Patrick Three-Decker House | 95 Adams St | Boston |
| All Soul's Universalist Church | 70 White St | Boston |
| Not Named in Database | 2813 Washington St | Boston |
| McCausland, John H. House | 544 Washington St | Boston |
| Merritt, Susan Torrey House | 774 Front St | Weymouth |
| Plympton Green Flagpole | Main St | Plympton |
| Jackson, Clarence A. House | 12 Bunton St | Milton |
| Carter, James House | 9 Bunton St | Milton |

| HISTORIC SITE NAME | ADDRESS | TOWN NAME |
|---|---|---|
| Not Named in Database | 277 Whitwell St | Quincy |
| Wadsworth, D. E. House | 180 Monroe Rd | Quincy |
| Not Named in Database | 32 Monmouth St | Boston |
| Methodist Episcopal Church | 43 Nahant Ave | Revere |
| Burr, Chauncey House | 626 Main St | Hingham |
| Palmer, A. L. House | 92 Pleasant St | Cohasset |
| Vinal, Israel House | 27 Booth Hill Rd | Scituate |
| Washington, George Equestrian Statue | Boston Public Garden | Boston |
| Not Named in Database | 21-23 River Ln | Duxbury |
| Stockbridge Mill Ice House | 18 Country Way | Scituate |
| Weston, Thomas IV House | 178 Marshall St | Duxbury |
| Camp Kiwanee - Craft Cabin | 1 Camp Kiwanee Rd | Hanson |
| Thompson, Benjamin F. Barn | Thompson St | Middleborough |
| Litchfield, Milton House | 274 Clapp Rd | Scituate |
| Hollis, Everett B. House | 291 Clapp Rd | Scituate |
| Not Named in Database | 70 Standish Rd | Milton |
| Not Named in Database | 22 Marilyn Rd | Milton |
| Not Named in Database | 26 Columbine Rd | Weston |
| Campbell Garage | 18 Campbell St | Norfolk |
| Stanley, Walter House | 6 Pleasant St | Sharon |
| Not Named in Database | 476 East Fourth St | Boston |
| Wilson, Henry W. House | 16 Pacific St | Boston |
| Not Named in Database | 5 Seaview Terr | Boston |
| Wait, Thomas C. House | 17 Phillips St | Boston |
| Steuer, Bernard Tenement Building | 48-52 Phillips St | Boston |
| Manni, William A. House | 39 Charles St | Boston |
| Camp Wonderland Gazebo | 186 Massapoag Ave | Sharon |
| Not Named in Database | 88 Harvard Ave | Brookline |
| Sacred Heart Roman Catholic Church Rectory | 47 Winthrop St | Medford |
| Not Named in Database | 80 Eliot St | Milton |
| Shaw, Elizabeth B. - Wells, Channing House | 132 Chestnut St | Boston |
| Sternfeld, Adolph - Cobb, Charles K. House | 94 Pinckney St | Boston |
| Thomas, B. F. House | 14 Sea St | Weymouth |
| Warren Telechron Company Building #1 | 200 Homer Ave | Ashland |
| Rogers, Samuel B. House | 355 Bay Rd | Sharon |
| French, Abbott C. - Underwood, Edward L. House | 318 Sherman St | Canton |
| Newhall, B. F. Barn | 14 Royal St | Watertown |
| Coughlin, Dennis - Maliff, Richard House | 31 Sheridan St | Easton |
| Not Named in Database | 20 Chestnut St | Boston |
| Not Named in Database | 77 Revere St | Boston |
| Longford, The | 507-509 Columbia Rd | Boston |
| Randall, Ebenezer Jr. House | 230 Bay Rd | Easton |
| Pondville Cemetery - Pond, Abijah Monument | Everett St | Norfolk |
| Not Named in Database | 109 River St | Braintree |
| Trojano, Attilio C. Building | 391 Washington St | Braintree |
| Wrentham Korean-Vietnam War Memorial | Common St | Wrentham |
| Warelands, The | 103 Boardman St | Norfolk |
| Fay, Moses Double Stone Wall | 135 Deerfoot Rd | Southborough |
| Jericho Hill Ski Slope | Brigham St | Marlborough |
| Not Named in Database | 65 Turnpike Rd | Southborough |
| Nichols, Dennis C. - Collins House | 2 Middle Rd | Southborough |
| Not Named in Database | 272 Central St | Framingham |
| Collins - Morse House | 179 West Central St | Natick |
| Bent, John House | 1242 Concord St | Framingham |
| Levine, Michael House | 92 South Main St | Sherborn |
| O'Rourke, Patrick House | 104 Oakland St | Mansfield |
| Turner, Abner House | 298 Elm St | Walpole |
| Walpole Civil War Memorial | Main St | Walpole |
| Simpson Spring Bottling Company Garage and Storage | 719 Washington St | Easton |
| Randall, Frank M. House | 86 Depot St | Easton |
| Not Named in Database | 128 Forest St | Wellesley |
| Not Named in Database | 27 Sexton Ave | Westwood |
| Not Named in Database | 39 Buckmaster Rd | Westwood |
| Not Named in Database | 46 Washington St | Westwood |
| Winsor, Alexander House | 37 Skating Pond Rd | Weston |

| HISTORIC SITE NAME | ADDRESS | TOWN NAME |
|---|---|---|
| Not Named in Database | 10-12 Maple St | Waltham |
| Donahue House | 59 Cedar St | Waltham |
| Not Named in Database | 17 Hillcrest Rd | Belmont |
| Slater, Mabel Hunt House - Pine Bank Estate | 1071 Blue Hill Ave | Milton |
| Rotch, Arthur House | 70 Hyslop Rd | Brookline |
| Strickland, Sidney House | 170 Dudley St | Brookline |
| Rogers, George House | 44 High St | Brookline |
| Bleakie, Robert House | 57 Sunnyside St | Boston |
| Not Named in Database | 128 Blue Hills Pkwy | Milton |
| Not Named in Database | 35-37 Brandon Rd | Milton |
| Lanin Realty Company Three Decker | 49 Woodlawn St | Boston |
| Edison, Thomas Alva Intermediate School | 60 Glenmont St | Boston |
| Kendall, Charles S. Jr. House | 16 Carruth St | Boston |
| Not Named in Database | 15 Nichols Ave | Watertown |
| Not Named in Database | 45 Springfield St | Belmont |
| Taylor, George House | 30-34 Centre St | Brookline |
| Not Named in Database | 195 Brattle St | Cambridge |
| Whitney, Henry M. Row House | 34 Saint Stephen St | Boston |
| Chadwick and Stillings Building | 203 Saint Botolph St | Boston |
| Nesson, Israel Building | 150 Saint Botolph St | Boston |
| Daggett, H. House | 116 Commonwealth Ave | Boston |
| Hargrave Duplex | 169-171 Brooks St | Boston |
| Diamond, A. Building | 5-9 Hudson St | Boston |
| Kirby, Charles House | 138 Beacon St | Boston |
| Mattapan High Speed Trolley Passenger Shelter | 520 River St | Boston |
| Foster, Ira - Peirce House | 16 Chestnut St | Boston |
| Cobb, Moses G. House | 20 Mount Vernon St | Boston |
| Not Named in Database | 37 White St | Boston |
| Not Named in Database | 239 Boston St | Boston |
| Standish, James House | 110 Newbury St | Boston |
| Taylor, Dolphin D. House | 52 Baldwin St | Boston |
| Bragdon, William House | 3 Wallace Ct | Boston |
| Bragdon, William House | 8 Wallace Ct | Boston |
| Police Station, Old | 371 Broadway | Everett |
| Coolidge Manor | 16-20 Summer St | Everett |
| Ashport - Cushman House | 1025 Pleasant St | Bridgewater |
| Kirkwood, Capt. William House | 1 Spenser Dr | Halifax |
| Wiley, Stephen House | 29 Washington St | Milton |
| Not Named in Database | 29 Spear St | Quincy |
| Acetelyne Generating Building | 97 East Howard St | Quincy |
| Butler, R. E. House | 21 John St | Chelsea |
| Davis, John Row House | 123 Saratoga St | Boston |
| Thornton Park Station | 17 Thornton Pk | Winthrop |
| Revere Beach Reservation Seawall | Revere Beach Blvd | Revere |
| Tower, Leavitt House | 589 Main St | Hingham |
| Williams, Frank House | 354 North Main St | Cohasset |
| Braman, Grenville Temple Winthrop Building | 6 Stoneleigh Ln | Cohasset |
| Clapp, Harvey House | 164 Clapp Rd | Scituate |
| Not Named in Database | 31 Mordecai Lincoln Rd | Scituate |
| Not Named in Database | 42 Mordecai Lincoln Rd | Scituate |
| Lothrop, Richard M. House | 124 Atlantic Ave | Cohasset |
| Harvard University - Emerson Gate | Harvard Yard | Cambridge |
| Hultman Aqueduct Shaft #5 Headhouse | Hultman Aqueduct | Weston |
| Charlestown Navy Yard - Building 58 - Ropewalk | Navy Yard | Boston |
| Washburn, William D. House | 239 Main St | Kingston |
| Sampson, Capt. Sylvanus House and Store | 125 Standish St | Duxbury |
| Bradford, Capt. Daniel House | 251 Harrison St | Duxbury |
| Not Named in Database | 49 Country Way | Scituate |
| Tolman, Henry W. House | 21 Island St | Marshfield |
| Tillinghast, Grace R. House | 54 Crooked Ln | Duxbury |
| Langwater Farm House - Carpenter's Shop | 250 Main St | Easton |
| Not Named in Database | 41 Lighthouse Rd | Scituate |
| Not Named in Database | 4 Collier Ave | Scituate |
| Bent, Samuel - Mullett, Louis House | 16 Pine Rd | Sharon |
| Not Named in Database | 474 East Fourth St | Boston |

| HISTORIC SITE NAME | ADDRESS | TOWN NAME |
|---|---|---|
| Not Named in Database | 201 Savin Hill Ave | Boston |
| Saint Joseph Roman Catholic Church | 175 Wood Ave | Boston |
| Camp Wonderland Storage Building | 186 Massapoag Ave | Sharon |
| Not Named in Database | 95R Franklin St | Somerville |
| Fort Banks Mortar Battery | Kennedy Dr | Winthrop |
| Spring Brook Cemetery - Wilcox, George Monument | Spring St | Mansfield |
| Barnes Shop | 138-150 C J Cushing Hwy | Cohasset |
| Bonney, John House | 79 Lake St | Plympton |
| Not Named in Database | 201 Chestnut Ave | Boston |
| Wheaton, Daniel B. - Manning Linus Bradford Barn | 520 Bay Rd | Easton |
| Randall, Ziba - Russell, Edwin S. Barn | 31 Canton St | Easton |
| Ledin, August House | 20 Pleasant St | Easton |
| Pondville Cemetery Entry Gate and Sign | Everett St | Norfolk |
| Pondville Cemetery - Willard, Leonard Stone | Everett St | Norfolk |
| South Boston Fish Pier - East Building | 212-234 Northern Ave | Boston |
| Congregational Church Cemetery - Benoni, M. Stone | 2 Central St | Wellesley |
| Bailey, N. Two-Family House | 39 Fenwood Rd | Boston |
| Saint Paul Gardens Apartment Building | 72 Saint Paul St | Brookline |
| Ramler, David A. House | 32 Alberta Rd | Brookline |
| Cross, Charles H. House | 510 Newton St | Brookline |
| Halladay, Henry G. House | 37 Randolph Rd | Brookline |
| Hancock Village Duplex | 11-61 Gerry Rd | Brookline |
| Pratt, Dr. Henry N. House | 66 Laurel Rd | Brookline |
| Tocci, Clarence House | 78 Bates Rd | Arlington |
| Not Named in Database | 168 Pleasant St | Arlington |
| Carroll, Patrick J. House | 24 Henderson St | Arlington |
| Keefe, Cornelious House | 127-129 Pearl St | Newton |
| Ellinwood, George B. - Smith, David House | 48-50 Carleton St | Newton |
| Ford, Reuben House | 11 Waverley Ave | Newton |
| Moors, Francis J. House | 295 Tremont St | Newton |
| Not Named in Database | 275 Tremont St | Newton |
| Graves, Chester H. House | 4 Eldredge St | Newton |
| The Croydon | 457 Centre St | Newton |
| Butterfield, Jonas House | 244 California St | Newton |
| Lothrop, John E. House | 99-101 Crafts St | Newton |
| Hills, John E. House | 224 Melrose St | Newton |
| Not Named in Database | 2117 Commonwealth Ave | Newton |
| Soden, Arthur H. House | 47-49 Washington Pk | Newton |
| Thompsonville Sunday School | 31 Jackson St | Newton |
| Gammans, James - Humphrey, Carl F. House | 10 Laurel St | Newton |
| Stuart, Guilford M. House | 183 Lake Ave | Newton |
| Morton, Abby B. House | 326 Lake Ave | Newton |
| Ambrose, David A. House | 85 Ridge Rd | Newton |
| Chidsey, Robert House | 21 Berkeley St | Newton |
| Not Named in Database | 11 Cliff Rd | Newton |
| Not Named in Database | 552-564 Commonwealth Ave | Newton |
| Not Named in Database | 14 Waban Hill Rd | Newton |
| Not Named in Database | 111 Hammondswood Rd | Newton |
| Atlantic Refining Company Station | 1235 Washington St | Newton |
| Not Named in Database | 21 Gammons Rd | Newton |
| Ward, Henry House | 254-256 Elliot St | Newton |
| Newton Building Department Maintenance Facility | 52 Elliot St | Newton |
| Not Named in Database | 181-183 Jackson Rd | Newton |
| Not Named in Database | 65 Bridge St | Newton |
| Ordway, Earl H. House | 21 Fern St | Newton |
| Miller, Benjamin D. - Aureilo, Frank L. House | 11-13 Edinboro Pl | Newton |
| Not Named in Database | 787 Saw Mill Brook Pkwy | Newton |
| Not Named in Database | 50 Morrill St | Newton |
| Morehouse, Rhoderic D. House | 32 Washington Pk | Newton |
| Strong's Block Extension | 1629-1639 Beacon St | Newton |
| Not Named in Database | 12 Melville Ave | Newton |
| Not Named in Database | 20-22 Melville Ave | Newton |
| Chadwick, Sarah House | 15 Page Rd | Newton |
| Cunningham, Charles A. House | 130 Walnut St | Newton |
| Not Named in Database | 25 Van Wart Path | Newton |

| HISTORIC SITE NAME | ADDRESS | TOWN NAME |
|---|---|---|
| Not Named in Database | 163 Wiswall Rd | Newton |
| Not Named in Database | 234 Wiswall Rd | Newton |
| Not Named in Database | 12-14 Louise Rd | Newton |
| Not Named in Database | 27-29 Commonwealth Ave | Newton |
| James, Arthur H. House | 1 Raeburn Terr | Newton |
| Hill, Charles House | 1492 Washington St | Newton |
| Leonard, John S. House | 39 Putnam St | Newton |
| Tappley, Charles House | 297 Webster St | Newton |
| Abbott, J. E. - Morse, George W. House | 25 Prescott St | Newton |
| Cooley, Levi House | 9 Central Ave | Newton |
| Hill Haven | 60 Cheney St | Boston |
| Not Named in Database | 103 Dyer Ave | Milton |
| Not Named in Database | 278 Blue Hills Pkwy | Milton |
| Not Named in Database | 33 Gibbons St | Milton |
| Not Named in Database | 51 Grove St | Milton |
| Boston and Worcester Charles River Railroad Bridge | Charles River | Newton |
| Winslow Cemetery - Hewlett Family Lot | Winslow Cemetery Rd | Marshfield |
| Mount Auburn Cemetery - Ossoli, Sarah Margaret Fuller Memorial | 580 Mount Auburn St | Watertown |
| Beebe Replacement Tank | Edmands Rd | Framingham |
| Hodgman Rubber Company Laboratory | 60 Tripp St | Framingham |
| Mount Auburn Cemetery - Porter, Eleanor Hodgman Monument | 580 Mount Auburn St | Watertown |
| Mount Auburn Cemetery - Peabody, Robert Swain Monument | 580 Mount Auburn St | Watertown |
| Cederholm, John House | 16 Vesey Rd | Randolph |
| Randolph Savings Bank | 129 North Main St | Randolph |
| West Medford International Order of Odd Fellows Building | 16 Harvard Ave | Medford |
| Harvard Avenue Condominiums | 29 Harvard Ave | Medford |
| Meltzner and Snider Apartments | 4 Ayr Rd | Boston |
| Not Named in Database | 288 Chestnut Hill Ave | Boston |
| Not Named in Database | 1638 Commonwealth Ave | Boston |
| Not Named in Database | 54 Waldeck Rd | Milton |
| Not Named in Database | 111 Garden St | Milton |
| Not Named in Database | 12 Moon St | Boston |
| Not Named in Database | 14 Moon St | Boston |
| Dunbar, Charles House | 267 Eustis St | Boston |
| Miller, Adolph Building | 473 Dudley St | Boston |
| Newhall, Everett and Octavia A. Jacobs House | 102 Summer St | Medford |
| Dignan, Michael Joseph and Catherine Marie Sheehan House | 116-118 Summer St | Medford |
| Norton, David - Jones, Insley G. House | 15 Cotting St | Medford |
| Not Named in Database | 52 Cotting St | Medford |
| Drew, Charles Rollins Jr. and Annette W. - Champion, Harold Bruce and John H. House | 17-19 Thatcher St | Medford |
| Hodgman, Edwin G. and Clara Gilson House | 140-142 Washington St | Medford |
| Morton, Walter House | 11 Newcomb St | Medford |
| Richardson, George House | 161 Park St | Medford |
| Blanchard, Mary H. House | 19 Vine St | Medford |
| Byrne, Elizabeth Garage | 68R Bradshaw St | Boston |
| Costello, Maria Barn | 289 Cherry St | Newton |
| Not Named in Database | 155 Webster St | Boston |
| Smith, William House | 225 Webster St | Boston |
| Not Named in Database | 19 Barry St | Randolph |
| Not Named in Database | 10 Imrie St | Randolph |
| Not Named in Database | 319 Canton St | Randolph |
| Not Named in Database | 11 Bartlett Rd | Winthrop |
| Not Named in Database | 12-16 McLellan St | Boston |
| Not Named in Database | 42 K St | Brockton |
| Not Named in Database | 59 Avalon Rd | Milton |
| Not Named in Database | 74 Valley Rd | Milton |
| Frazier, Charles W. and Elizabeth M. House | 243 Elm St | Hanover |
| Sylvester, Edmund Q. Farm Stone Walls | 65 Washington St | Hanover |
| Not Named in Database | 38 Nazing St | Boston |
| Poole, George House | 95 Elm St | Framingham |
| Tuckerman, L. S. House | 112 Beals St | Brookline |
| Hayward Street Auto Body Shop | 7 Hayward St | Easton |
| Dennett, Nathaniel and Theodore House | 3 Emerson St | Somerville |
| Men of Kent Cemetery Wood Identification Sign | Meeting House Ln | Scituate |

| HISTORIC SITE NAME | ADDRESS | TOWN NAME |
|---|---|---|
| Kinports, Harry and Mary House | 23 Gaston St | Boston |
| Conneely, Joseph House | 283 Rockland St | Abington |
| Barbour, William F. and Sarah M. House | 48 Alpine St | Boston |
| Haynes, James G. Three-Decker | 1 Circuit Sq | Boston |
| Higgins, Peter Row House | 35 Dale St | Boston |
| Washington Park - Cass, Melnea Locker Rooms | 120 Martin Luther King Jr. Blvd | Boston |
| Hazen, George House | 188 Moraine St | Brockton |
| Not Named in Database | 16 Bellevue Ave | Brockton |
| Brockton VA Hospital - Emergency Generator | 940 Belmont St | Brockton |
| Not Named in Database | 87 West St | Braintree |
| Not Named in Database | 121 Pleasant St | Middleborough |
| Deane House | 12 Highland St | Medway |
| Lovering, James C. House | 102 Summer St | Medway |
| Adams, Obidiah House | 62 Adams St | Medway |
| Little, B. House | 122 East St | Wrentham |
| Bacon, Seth House | 43 Partridge St | Franklin |
| Not Named in Database | 11 Mann St | Medway |
| Not Named in Database | 23 Larch Rd | Millis |
| Sullivan, A. House | 7 Pearl St | Southborough |
| Southborough Congregational Church | Southville Rd | Southborough |
| Not Named in Database | 16 Latisquama Rd | Southborough |
| Walker, Winslow D. House | 50 West Main St | Marlborough |
| Knight, Emma House | 292 Hollis St | Framingham |
| Sawyer, Henry L. House | 58 Clinton St | Framingham |
| Paine Bowling Alley | 118 Chestnut St | Weston |
| Carpenter, P. House | 106 South St | Foxborough |
| Not Named in Database | 18-22 School St | Foxborough |
| Gilbert, David House | 131 West St | Mansfield |
| Saltonstall, Nathaniel Caretaker's House | 70 Main St | Medfield |
| Godfrey, Jones House | Dean St | Easton |
| Howard, Jason Guild House | 37 Center St | Easton |
| White, Leslie B. House | 2 Hill St | Easton |
| Mystic Rubber Company | 2 Canton St | Stoughton |
| Bacon House | 201 Claybrook Rd | Dover |
| Raye, Philip House | 34 Garden Rd | Wellesley |
| Not Named in Database | 94 Abbott Rd | Wellesley |
| Nutter, Sarah House | 751 Webster St | Needham |
| Not Named in Database | 15 Townsend St | Waltham |
| Not Named in Database | 242 Common St | Belmont |
| Freeman, Warren F. House | 95 Redlands Rd | Boston |
| French, Benjamin J. Double House | 19 Rosemary St | Boston |
| Philbrick, Edward S. House | 70 Upland Rd | Brookline |
| Not Named in Database | 27 Upland Rd | Brookline |
| Hinderlang, M. V. House | 47 Walk Hill St | Boston |
| Cardillo, Pfc. Guy U. S. Army Reserve Center | 675 American Legion Hwy | Boston |
| Woodbourne Clubhouse | 84 Bourne St | Boston |
| Not Named in Database | 20 Warwick St | Boston |
| Not Named in Database | 7 Langford Pk | Boston |
| Not Named in Database | 39 Delano Pk | Boston |
| Most Holy Redeemer Roman Catholic Church Rectory | 65 London St | Boston |
| Not Named in Database | 105 Marion St | Brookline |
| Not Named in Database | 20 Elmwood Ave | Cambridge |
| Falxa, Dr. Martin House | 133 Brattle St | Cambridge |
| Cedar Street Bridge over B and M Railroad | Cedar St | Somerville |
| Not Named in Database | 159 West Brookline St | Boston |
| Coleman, Harry - Gilbert, Bernard Apartment House | 84 The Fenway | Boston |
| Not Named in Database | 464 Commonwealth Ave | Boston |
| Lord, Charles J. Building | 179 Saint Botolph St | Boston |
| Wadleigh, H. W. House | 236 Commonwealth Ave | Boston |
| Not Named in Database | 38 Rutland Sq | Boston |
| Not Named in Database | 21 School St | Somerville |
| Not Named in Database | 32 Appleton St | Boston |
| Kirby, Charles House | 156 Beacon St | Boston |
| Walter Street Burial Ground | Walter St | Boston |
| Pike, Jacob - Abbott, Timothy Double House | 92-94 B St | Boston |

| HISTORIC SITE NAME | ADDRESS | TOWN NAME |
|---|---|---|
| McLaughlin Block | 116-126 Harvard Ave | Boston |
| Not Named in Database | 198 Harvard Ave | Boston |
| New England Confectionary Company Factory | 253 Summer St | Boston |
| Hinckley, David Building | 35-37 Central St | Boston |
| Greenough, David S. House | 7 Greenough Ave | Boston |
| Malden City Stables | Green St | Malden |
| Hale, Edward Everett School | Glendale St | Everett |
| Bridgewater Iron Mfg. Company Worker Housing | 20 Bolton Pl | Bridgewater |
| Flint, Rev. James - Hobart, John House | 81 Central St | East Bridgewater |
| Not Named in Database | 161 Main St | Hanson |
| Torrey, David House | 769 Hanover St | Hanover |
| Gardner, Benjamin House | 962 Main St | Hingham |
| Not Named in Database | 10 Mill St | Hanover |
| Turner, Jonathan - Turner Perez House | 260 Mount Blue St | Norwell |
| Gould, Sadie House | 21-23 Granite Pl | Milton |
| Saint John's Parochial School | 28 Phipps St | Quincy |
| Mann, A. K. Building | 388 Broadway | Chelsea |
| Weinstein, Nathan Building | 41-43 Marlboro | Chelsea |
| Parker, Gilman C. - Stephenson, John House | 23 Buchanan St | Winthrop |
| Not Named in Database | 47 Central St | Hingham |
| Eldredge, Nathan House | 29 Water St | Hingham |
| Willcutt, James House | 72 Elm St | Cohasset |
| Charlestown Navy Yard - Bldg 105 - Chain Forge | Navy Yard | Boston |
| Not Named in Database | 367 Country Way | Scituate |
| Hall, Harvey House | 222 Old Main St | Marshfield |
| Allen, Mildred Morse Art Studio | 963 Washington St | Canton |
| Leavitt, Joseph - Holmes, Dr. A. R. House | 756-758 Washington St | Canton |
| Merrill, Luther - Whitney, Hammond M. Rowhouse | 39 Carlton St | Brookline |
| Prospect Hill Cemetery - Herter Headstone Steps | Auburn Rd | Millis |
| Vinal, Dexter House | 6 Clapp Rd | Scituate |
| Vinal, Dexter House | 26 Grove St | Scituate |
| Beless, James S. House | 80 Greendale Ave | Needham |
| Davenport Estate Gazebo | 1465 Brush Hill Rd | Milton |
| Not Named in Database | 27 Tilden Rd | Scituate |
| Thayer, Jonathan House | 78 High St | Randolph |
| Beal, Frank M. House | 153 Union St | Randolph |
| Not Named in Database | 208 Warren St | Randolph |
| Ponkapoag Golf Course Maintenance Facility | 2167 Washington St | Canton |
| Robbins, John W. House | 20 Rockmere Ave | Boston |
| Savin Hill Playground - McConnell Park | Denny St | Boston |
| Mahaday, William House | 99 North St | Randolph |
| Walpole Common | Main St | Walpole |
| Walpole Italian-American Society Club | 109-111 Stone St | Walpole |
| Tucker, William House | 138 Franklin Ave | Chelsea |
| Hatch, Cushing House | 175 Cross St | Norwell |
| Not Named in Database | 88 Peach St | Walpole |
| Charles River Road Stone Retaining Wall | Charles River Rd | Watertown |
| War Memorial Park - Urn Planters | River St | West Bridgewater |
| Healan, Edmund House | 52 Lincoln St | Easton |
| Not Named in Database | 138 Boston Ave | Medford |
| Not Named in Database | 9 Pearl St | Weymouth |
| Moseley, Herbert R. House | 65-67 Maple St | Needham |
| Dennett, A. Endicott House | 52 Highland St | Sharon |
| Peterson, Stephen Summer Cottage | 810 Franklin St | Duxbury |
| Colby, William H. House | 17 Grove St | Natick |
| Not Named in Database | 48 Cedar Lane Way | Boston |
| Bartlett, J. Alonzo House | 31 Green St | Bridgewater |
| North Bellingham Cemetery Security Fence | Hartford Ave | Bellingham |
| Johnson, Norman House | 75 Northborough Rd | Southborough |
| Not Named in Database | 20 Kendrick St | Wrentham |
| Milliken, Lemuel W. House | 80 Dean Ave | Franklin |
| Cotten, Daniel C. House | 90 Dean Ave | Franklin |
| Parker, Jedidiah House | 94 Main St | Southborough |
| DeMone, James House | 12 Latisquama Rd | Southborough |
| Bullard, George House | 322 Salem End Rd | Framingham |

| HISTORIC SITE NAME | ADDRESS | TOWN NAME |
|---|---|---|
| Bucklin Rental House | 14 Church St | Marlborough |
| Kittredge, Dr. John B. House | 79 Main St | Framingham |
| Holliston Meeting House - Holliston Schoolhouse #3 | 286 Washington St | Holliston |
| Stannox Farm Watertower | Mill St | Sherborn |
| Kendall, Benjamin House | 36 Kendall Ave | Sherborn |
| Boston - Worcester Trolley Barn | 855 Worcester Rd | Framingham |
| Prime Computer Research Facility Building | 500 Old Connecticut Path | Framingham |
| NRDEC Building #60 - Family Housing | Kansas St | Natick |
| French and Indian War Memorial and Fountain | Main St | Walpole |
| Regan House | 702 Washington St | Walpole |
| Newer House | 241 Washington St | Walpole |
| Holbrook Fire Bell | 137 Nahatan St | Norwood |
| Not Named in Database | 321 Center St | Easton |
| Heaphy, Estelle House | 26 High St | Easton |
| Not Named in Database | 64 Curve St | Wellesley |
| Smiley, David Building | 443 Worcester St | Wellesley |
| French Encampment Marker | Marsh St | Dedham |
| Not Named in Database | 462 Main St | Waltham |
| Furlong, W. J. Two-Family House | 96 Theodore Parker Rd | Boston |
| Clarke, Charlotte House | 101 Dean Rd | Brookline |
| Not Named in Database | 14-24 Harvard St | Brookline |
| Not Named in Database | 50-52 Boylston St | Brookline |
| Milton Cemetery - Wadsworth, Christopher Stone | 211 Centre St | Milton |
| Not Named in Database | 61 Beech Glen | Boston |
| Hibernian Hall | 182-186 Dudley St | Boston |
| Brown Motors Company - Boston Motors Company | 890-894 Commonwealth Ave | Brookline |
| Not Named in Database | 177 Belmont St | Belmont |
| Not Named in Database | 77 West Brookline St | Boston |
| Henderson, W. H. Building | 11 Follen St | Boston |
| Potter, Asa House | 33 Fairfield St | Boston |
| Richardson, Artemus C. House | 45 Columbus Ave | Somerville |
| Sturtevant, Richard House | 75-77 Columbus Ave | Somerville |
| Not Named in Database | 21 Dwight St | Boston |
| Donahue, Nora Three-Decker | 34 Church St | Boston |
| Gilmore, Adrian Row House | 23 Tyler St | Boston |
| Not Named in Database | 540 Massachusetts Ave | Boston |
| Harding, Lemon P. House | 82 G St | Boston |
| Snelling, Anne House | 290 Beacon St | Boston |
| Burrage, Cole and Company Building | 65-71 Franklin St | Boston |
| Gallishaw, J. G. Wagon Company | 262-266 Friend St | Boston |
| Coffin, U. F. House | 281 Newbury St | Boston |
| Grover and Baker Sewing Machine Factory | 1337-1359 Washington St | Boston |
| Not Named in Database | 68-70 Pearl St | Boston |
| Jefferson Grammar School | 240 Heath St | Boston |
| Not Named in Database | 417 Main St | Boston |
| Moore House | 30 Tremont St | Chelsea |
| McElwain, William H. School | 250 Main St | Bridgewater |
| Oak Street Bridge | Oak St | Bridgewater |
| Erikson, A. William House | 111-113 Glendale Rd | Quincy |
| Glidden, Henry House | 96 Chubbuck St | Quincy |
| Congregational Church of East Weymouth | 1320 Commercial St | Weymouth |
| Maggi, A. House | 61 Reynolds Ave | Chelsea |
| Bates, William Webster House | 493 Beechwood St | Cohasset |
| Lent, Deane House | 9 Little Harbor Rd | Cohasset |
| Bryant, Dr. John Boathouse | 150 Howard Gleason Rd | Cohasset |
| Charlestown Navy Yard - Bldg 243 - Gatehouse #5 | Navy Yard | Boston |
| Fish House | 28 School St | Kingston |
| Peterson House | 830 Franklin St | Duxbury |
| Browning, J. F. Garage | 48 Samoset Rd | Duxbury |
| Bates, Abigail and Rebecca House | 6 Jericho Rd | Scituate |
| Soule, Thomas House | 100 Powder Point Ave | Duxbury |
| Not Named in Database | 20 Cary Ave | Milton |
| Not Named in Database | 156 Hinckley Rd | Milton |
| Not Named in Database | 50 Columbine Rd | Milton |
| Not Named in Database | 151 Blue Hills Pkwy | Milton |

| HISTORIC SITE NAME | ADDRESS | TOWN NAME |
|---|---|---|
| Heffernan, Paul House | 270 North Franklin St | Holbrook |
| Not Named in Database | 13 Old Colony Rd | Weston |
| Tolman, Capt. Benjamin House | 18 Stetson Rd | Norwell |
| Gardner, John House | 69 Tiffany Rd | Norwell |
| Boston Consumptives Hospital - Shop | 249 River St | Boston |
| Not Named in Database | 24 Claremont Pk | Boston |
| Stony Brook Reservation - Bleakie, Robert Miter | Dedham Pkwy | Boston |
| Barrett, Redmond P. House | 108 North St | Randolph |
| Not Named in Database | 157 Webster Ave | Chelsea |
| Not Named in Database | 165 Webster Ave | Chelsea |
| Hardy, Alpheus H. - Codman, Catherine A. House | 35 Brimmer St | Boston |
| Forbush, Edward W. - Quincy, Josiah P. House | 82 Charles St | Boston |
| Sears, George Oliver - Dick, Evans R. House | 100 Pinckney St | Boston |
| Odiorne, Robert C. House | 9 Cottage St | Sharon |
| Millard, Freeman P. House | 15 Cottage St | Sharon |
| Riford, Lulu Nichols House | 155 Sherman St | Canton |
| Lillis, James House | 26 Walnut St | Natick |
| Not Named in Database | 23 River St | Boston |
| Willis, Jason Barn | 7 Canton St | Easton |
| Not Named in Database | Puritan Pl | Plymouth |
| Not Named in Database | Court St | Plymouth |
| Not Named in Database | 359 Court St | Plymouth |
| Cross Street Bridge over Conrail | Cross St | Middleborough |
| Eddyville Center Monument | Plympton St | Middleborough |
| Finn, Ellen House | 583 South St | Wrentham |
| Miller, Willard House | 53 Cottage St | Franklin |
| Not Named in Database | 35 Oak Hill Rd | Southborough |
| Buck, William Henry - Flagg, Russell House | 10 Main St | Southborough |
| Boland, John Garage | 37 East Main St | Southborough |
| Saxonville Factory Company Double Worker Housing | 13-15 Water St | Framingham |
| Wellesley Summer House - Hunnewell Estate | 845 Washington St | Wellesley |
| Kingsbury, J. - Rothschild House | 171 East St | Foxborough |
| Allen, Samuel - Tripp, William V. Carriage House | 82 Oak St | Westwood |
| Alden, F. House | 396 Washington St | Norwood |
| Alger, Frank W. House | 120 Pine St | Easton |
| Gannett, Deborah Sampson House | 300 East St | Sharon |
| Hutchinson, Charles House | 276 Glen Rd | Weston |
| Hubbard, Charles Wells House - Barnstable House | 140 Orchard Ave | Weston |
| Not Named in Database | 734 High St | Dedham |
| Not Named in Database | 718 High St | Dedham |
| Not Named in Database | 445 Washington St | Dedham |
| Not Named in Database | 11 Sweets Ct | Watertown |
| Not Named in Database | 729 Brush Hill Rd | Milton |
| Not Named in Database | 40 Bournedale Rd | Boston |
| Not Named in Database | 47 Patten St | Boston |
| Not Named in Database | 71-73 Stearns Rd | Brookline |
| Shurtleff, Dr. Augustine House | 14 Allerton St | Brookline |
| Not Named in Database | 38-40 Webster Pl | Brookline |
| Not Named in Database | 25-27 Brook St | Brookline |
| Dahl, Frederick William Leather Factory | 14 Bismark St | Boston |
| Not Named in Database | 4 Hawthorne Rd | Milton |
| Fairmount Hall | 199-201 Fairmount Ave | Boston |
| Not Named in Database | 70 Whitfield St | Boston |
| Eliot Congregational Church | 56 Dale St | Boston |
| Holy Temple Church | 14 Lambert Ave | Boston |
| McCafferty, John H. House | 22 Holbrook St | Boston |
| Collins, John A. House | 324 Bellevue St | Boston |
| Gifford, Ellen M. Home for Animals Kennel | 20 Undine Rd | Boston |
| Buckingham, Elizabeth House | 248 School St | Watertown |
| Campana, E. M. G. House | 26 Abbottsford Rd | Brookline |
| Wellington, Charles W. House | 15 Auburn St | Boston |
| Baker, C. M. House | 111 Ivy St | Brookline |
| White, Thomas R. Row House | 21 Saint Germain St | Boston |
| Wharton, William House | 133 Commonwealth Ave | Boston |
| Harwood, P. Merrick House | 21 Pleasant Ave | Somerville |

| HISTORIC SITE NAME | ADDRESS | TOWN NAME |
|---|---|---|
| Sullivan, D. House | 32 Ward St | Somerville |
| Not Named in Database | 89-91 Thorndike St | Cambridge |
| Not Named in Database | 45 Thornton St | Boston |
| Not Named in Database | 55 Warren Ave | Boston |
| Not Named in Database | 104 Tyler St | Boston |
| Not Named in Database | 476 Boylston St | Boston |
| Clap, Lemuel House | 199 Boston St | Boston |
| Hall, Prescott House | 253 Newbury St | Boston |
| Capera, Mario House | 4354 Washington St | Boston |
| South Boston Market | 468-470 West Broadway | Boston |
| MBTA Operations Center Power Substation | 45-49 High St | Boston |
| Not Named in Database | 354-356 Hanover St | Boston |
| Burnett, Andrew Apartment Building | 2 Copp's Hill Terr | Boston |
| Not Named in Database | 71-73 Trenton St | Boston |
| Wiggins Lumber Terminal Complex - Building #2 | 40 Terminal St | Boston |
| Savels, Thomas House | 8-10 Sables Ct | Medford |
| Dean - Sparhawk House | 937 Plymouth St | Bridgewater |
| Robbins, Capt. Samuel House | 188 Main St | Avon |
| Paine, William House | 301 North Franklin St | Holbrook |
| Hebberd, Henry A. House | 724 Union St | Rockland |
| Staples, Joshua House | 623 Hanover St | Hanover |
| Bates, John B. and Lydia O. Waterman House | 1 Church St | Hanover |
| Frame, Anne M. House | 78 Lincoln Ave | Quincy |
| Not Named in Database | 245-247 President's Ln | Quincy |
| Parker, William House | 43 Quincy Ave | Quincy |
| Derringer, John E. Monument | 20 Sea St | Quincy |
| Number 2 Pipe Shop and Tanks | 97 East Howard St | Quincy |
| Not Named in Database | 155 Bay State Rd | Boston |
| Not Named in Database | 78 Lexington St | Boston |
| Hixon, William E. Building | 224 Cherry St | Chelsea |
| Wilkinson, Eliza House | 66 Pleasant St | Revere |
| Goodrich, Paul House | 639 Main St | Hingham |
| Bates, Elmer Everett House | 17 Doane St | Cohasset |
| Ahearn, Austin L. Jr. House | 41 Clay Spring Rd | Cohasset |
| Cohasset Golf Clubhouse | 175 Lambert's Ln | Cohasset |
| Reedy House | 282 Forest Ave | Cohasset |
| Silvia, Antoine House | 17 Black Horse Ln | Cohasset |
| Charlestown Navy Yard - Torii Gate | Navy Yard | Boston |
| Not Named in Database | 24 Fort Hill Ln | Duxbury |
| Not Named in Database | 54 Marilyn Rd | Milton |
| Carlson, Paul E. House | 18 Old Coach Rd | Cohasset |
| Pagington, Melvin H. House | 20 Rockwood Rd | Norfolk |
| Litchfield, John House | 37 Stockbridge Rd | Scituate |
| Damrell, Charles S. House | 60 Temple St | Boston |
| Read, Daniel B. - Atwood, Joseph R. House | 1 Charles St | Natick |
| Sorrentino, Rose M. House | 275 Cedar St | Cohasset |
| Kingman, E. House | 59 Summer St | Weymouth |
| Dearborn, Dr. Alvah B. House | 32 Bow St | Somerville |
| Bigelow Chapel - Mount Auburn Cemetery | 580 Mount Auburn St | Watertown |
| Immaculate Conception Roman Catholic Church Garage | 193 Main St | Easton |
| Vanderhoof, Albert A. House | 236 Lincoln St | Winthrop |
| Grassie, Thomas Barn | 105 Border St | Cohasset |
| Tidd, Julie House | 34 Summit Ave | Sharon |
| Colpitts, Ernest G. Company Blacksmith Shop | 18-20 New England Ave | Boston |
| Tilden, Francis E. - Orville House | 9 Canton St | Easton |
| Sears, Mira Pierce - McEntee, James House | 23 Canton St | Easton |
| Cardinal Cushing Center - Springtime House | Washington St | Hanover |
| Not Named in Database | 80 Hollingsworth Ave | Braintree |
| Not Named in Database | 50 Hollingsworth Ave | Braintree |
| Not Named in Database | Franklin St | Wrentham |
| Wrentham State School Power House | Bennett Ave | Wrentham |
| Fisher House | 122 Union St | Norfolk |
| Winchester, J. House | 141 Southville Rd | Southborough |
| Hennessy, Edward House | 39 Pleasant St | Hopkinton |
| Not Named in Database | 100 Winter St | Framingham |

| HISTORIC SITE NAME | ADDRESS | TOWN NAME |
|---|---|---|
| Not Named in Database | 65 Winthrop St | Marlborough |
| Not Named in Database | 67 Neil St | Marlborough |
| O'Connell Rental House | 51 Howe St | Marlborough |
| White, Nelson B. House | 11 Summit Ave | Norwood |
| Reed, Rev. William House | 364 Depot St | Easton |
| Southworth, W. H. House | 87 Pine St | Easton |
| Copeland, Lyman Elmer House | 541 Walnut St | West Bridgewater |
| Symons, Ethel House | 130 Abbott Rd | Wellesley |
| Not Named in Database | 55 Curve St | Wellesley |
| Bigelow, Chester A. House | 89 Crest Rd | Wellesley |
| Not Named in Database | 14 Paine St | Wellesley |
| Not Named in Database | 74 Sterling Rd | Westwood |
| Wheelock, Elijah House | 765 High St | Westwood |
| Not Named in Database | 575 High St | Westwood |
| Not Named in Database | 26 Parker St | Westwood |
| Brooks, Walter D. House | 1303 Canton Ave | Milton |
| Taylor, Horace W. House | 188 Rawson Rd | Brookline |
| Bugbee, George A. House | 31 Allerton St | Brookline |
| Not Named in Database | 7 Willoughby Rd | Milton |
| Fuller, Lorin L. - Gigie, John H. Row House | 57 Delle Ave | Boston |
| Not Named in Database | 21 Dorr St | Boston |
| Not Named in Database | 261-263 Roxbury St | Boston |
| Not Named in Database | 30 Juniper St | Boston |
| Not Named in Database | 99 Blue Hill Ave | Boston |
| Trotter, James Monroe House | 68 Neponset Ave | Boston |
| Martin, Ruth H. Row House | 12 Magnolia St | Boston |
| Nardelli, Saverio House | 10 Dummer St | Brookline |
| Not Named in Database | 72 Hammond St | Boston |
| Not Named in Database | 30 Braddock Pk | Boston |
| O'Neill, James P. Garage | 92-96 Prospect St | Somerville |
| Richmond, The | 33-37 Bow St | Somerville |
| Daniels, Granville W. House | 101 Thorndike St | Cambridge |
| Not Named in Database | 65 1/2 Otis St | Cambridge |
| Not Named in Database | 36 Clarendon St | Boston |
| Saxon Theatre (Emerson Majestic Theatre) | 219-221 Tremont St | Boston |
| Freeland, G. W. House | 279 Beacon St | Boston |
| Johnson, Knute F. House | 165 Walworth St | Boston |
| Not Named in Database | 44 Mount Vernon St | Boston |
| O'Hearn, Patrick House | 1046 Adams St | Boston |
| Waters, William House | 82 White St | Boston |
| Rose, Marianne F. House | 63 Sanford St | Boston |
| Saint Peter Lithuanian Roman Catholic Church | 75 Flaherty Way | Boston |
| Pratt, Edward - Taylor, Dolphin D. House | 47 High St | Boston |
| Not Named in Database | 134 Chandler St | Boston |
| Hobart, Caleb House | 191 Main St | Bridgewater |
| Powers, Harvey House and Shoe Shop | 4 Walnut St | Abington |
| Owen, Mary Alice House | 688 Pleasant St | Weymouth |
| Sycamore Farm | 246 Whiting St | Hingham |
| Truitt, George D. Jr. House | 337 Broadway | Hanover |
| Wagner, Hattie C. House | 60 Farrington St | Quincy |
| Boston Army Supply Base - Building 22 | Dry Dock Ave | Boston |
| Glazer, Philip Apartments | 284-286 Chestnut St | Chelsea |
| Pond, Mehitable - Williams, Charles House | 152 Pleasant St | Winthrop |
| Cushing, John House | 700 Main St | Hingham |
| Lincoln Inn Cottage | 46 Lincoln St | Hingham |
| Thaxter, Edward House | 147 Main St | Hingham |
| Burbank, John Sr. House | 231 King St | Cohasset |
| Wilbur, Clarence Edward House | 406 North Main St | Cohasset |
| Lodge, The | 32 Reef Point | Hull |
| Nicolle, Arthur F. House | 263 Forest Ave | Cohasset |
| Clark, Thomas House | 14 Bancroft Rd | Cohasset |
| Fratus, A. Barn | 79 Spring St | Cohasset |
| Willcutt, Thomas House | 134 North Main St | Cohasset |
| I-495 Bridge - North Bound | I-495 | Westborough |
| Lockhart, William L. Coffin Factory Main Building | 201 O'Brien Hwy | Cambridge |

| HISTORIC SITE NAME | ADDRESS | TOWN NAME |
|---|---|---|
| Sudbury Aqueduct | Sudbury Aqueduct | Framingham |
| Farnham, Della House | 393 V F W Pkwy | Brookline |
| Wellesley Hills Square Clock Tower | 305 Washington St | Wellesley |
| Elm Street Bridge over Jones River | Elm St | Kingston |
| Simmons, Peleg House | 254 West St | Duxbury |
| Saint Margaret's Convent | 50 Harden Hill Rd | Duxbury |
| Damon, Calvin House | 570 Pleasant St | Marshfield |
| Snider, Ellis L. Apartment Building | 5 Euston St | Brookline |
| Langwater Estate Bridge | 135 Elm St | Easton |
| Prospect Hill Cemetery Receiving Tomb | Auburn Rd | Millis |
| Not Named in Database | 3 South St | Marlborough |
| Not Named in Database | 34 Cliff Rd | Milton |
| Hirst, Helen House | 3 Center St | Kingston |
| Ryan, John C. House | 3 Woodland Dr | Cohasset |
| Not Named in Database | 27 Grampian Way | Boston |
| Forest Hills Cemetery - Fame | 95 Forest Hills Ave | Boston |
| Old North Burial Ground - Retaining Wall and Steps | 126 Norton St | Weymouth |
| Litchfield House | 15 Curtis St | Weymouth |
| Chase, Richard D. House | 33-35 Bigelow St | Quincy |
| Not Named in Database | 18 Garfield St | Watertown |
| Hobbs, Charles A. House | 110 Garfield St | Watertown |
| Bartlett, Elizabeth French and Joseph Gardner House | 105 Russell Ave | Watertown |
| Fenwal Engineering and Production Plant | 400 Main St | Ashland |
| Not Named in Database | 26 Irving St | Boston |
| Buck, Chester B. House | 82 Mill St | Easton |
| Ward, Thomas Carriage House | 79 Pleasant St | Canton |
| Not Named in Database | 1100 West Roxbury Pkwy | Brookline |
| Steinzig House | 5 Aston Rd | Brookline |
| Wilson, W. A. House | 159 Warren St | Arlington |
| Not Named in Database | 175 Brooks Ave | Arlington |
| Nuttall, S. J. House | 17 Teel St | Arlington |
| Not Named in Database | 36 Orvis Rd | Arlington |
| Not Named in Database | 39 Orvis Rd | Arlington |
| Not Named in Database | 24-26 Swan Pl | Arlington |
| Not Named in Database | 15A-15B Crescent Sq | Newton |
| Benson, Frederick A. House | 160-162 Charlesbank Rd | Newton |
| Viets, Henry R. House | 155 Hunnewell Ave | Newton |
| Simmons, Hiram House | 27-29 Waverley Ave | Newton |
| Morton House | 72 Allison St | Newton |
| Gavin, Jennie House | 265-267 Pearl St | Newton |
| Cavanaugh, Michael House | 16A-16B Middle St | Newton |
| Sheridan, James House | 229 Chapel St | Newton |
| Williams, Thomas House | 22-24 Emerald St | Newton |
| Not Named in Database | 14 Owatonna St | Newton |
| Clark House | 379 Central St | Newton |
| Not Named in Database | 12 Garden Rd | Newton |
| Edison Electric Illuminating Co. Station | 374 Homer St | Newton |
| Cook, Newell C. House | 53 Oxford Rd | Newton |
| Gould, John A. House | 49 Rockland Pl | Newton |
| Gates, Gardner House | 114 Temple St | Newton |
| Not Named in Database | 40 Butts St | Newton |
| Roberts, Vincent P. House | 246 Beacon St | Newton |
| Not Named in Database | 24 Sagamore Rd | Newton |
| Not Named in Database | 39 Heatherland Rd | Newton |
| Not Named in Database | 329 Waban Ave | Newton |
| Farquahar, Norman House | 33 Nonantum St | Newton |
| Goldberger, Herman House | 32 Central Terr | Newton |
| Not Named in Database | 54 Judith Rd | Newton |
| Not Named in Database | 12 McCarthy Rd | Newton |
| Not Named in Database | 29 Commonwealth Pk | Newton |
| Chase, E. Sherman House | 47 Woodland Rd | Newton |
| Not Named in Database | 19-21 Beaconwood Rd | Newton |
| Not Named in Database | 47 Mary Ellen Rd | Newton |
| Not Named in Database | 11 Andrew St | Newton |
| Not Named in Database | 46 June Ln | Newton |

| HISTORIC SITE NAME | ADDRESS | TOWN NAME |
|---|---|---|
| Not Named in Database | 210 Varick Rd | Newton |
| Welch, Mary House | 44 West St | Newton |
| Clark, Harriet A. House | 2 Highland Terr | Newton |
| Trowbridge, James B. House | 454 Walnut St | Newton |
| Sylvester, Stephen A. House | 866 Beacon St | Newton |
| Dickerman, Herbert House | 224 Lincoln St | Newton |
| Hill, Bradley L. House | 22 Lake Ave | Newton |
| Not Named in Database | 55 Clements Rd | Newton |
| Not Named in Database | 97 Audubon Rd | Milton |
| Not Named in Database | 51 Hanson Rd | Newton |
| Not Named in Database | 35 Wales St | Boston |
| Not Named in Database | 247 Hanover St | Boston |
| Palmer, Henry and Henrietta House | 26 Vine St | Medford |
| Tufts University - Eaton Memorial Hall | 419 Boston Ave | Medford |
| Greenwood, Dea. Jonathan House | 1176 Edgell Rd | Framingham |
| Mount Auburn Cemetery - Stone, Isador Feinstein Lawn Marker | 580 Mount Auburn St | Watertown |
| Not Named in Database | 22-24 Thane St | Boston |
| Rodd, William House | 4 Kahler Ave | Milton |
| Gulesian, Decran House | 20 Kahler Ave | Milton |
| Not Named in Database | 73 North Main St | Randolph |
| Not Named in Database | 12 Bower St | Medford |
| Not Named in Database | 1670 Commonwealth Ave | Boston |
| Not Named in Database | 1680 Commonwealth Ave | Boston |
| Not Named in Database | 99 Garden St | Milton |
| Not Named in Database | 34 Peggotty Beach Rd | Scituate |
| Winslow Cemetery - Section C Circulation System | Winslow Cemetery Rd | Marshfield |
| Wheelock College - Classroom Building | 31 Pilgrim Rd | Boston |
| Harris, Alberton and May Burnett House | 20 Harris Rd | Medford |
| Robbins, Joseph A. and Susan A. House | 140 Summer St | Medford |
| Not Named in Database | 4 Cutter's Bluff | Weston |
| Tillton, Thomas and Marie House | 304 Highland St | Weston |
| Berry, James N. and Marion House | 21 Loring Rd | Weston |
| Jones, Charles H. Estate - Fillmore Farm Bull Barn and Paddock | 438 Glen Rd | Weston |
| Lawrence, Glenn A. and Grace - Nash, Wilmar H. and Rilla N. House | 27 Camden Rd | Newton |
| Not Named in Database | 376 Sumner St | Boston |
| Not Named in Database | 380 Sumner St | Boston |
| Not Named in Database | 28 Crawford St | Randolph |
| Not Named in Database | 24 Imrie St | Randolph |
| Not Named in Database | 40 Connolly St | Randolph |
| Not Named in Database | 35 Sunset Dr | Randolph |
| Not Named in Database | 276 Highland St | Newton |
| Not Named in Database | 14 Esmond St | Boston |
| Not Named in Database | 94 Legion Pkwy | Brockton |
| Not Named in Database | 35 Avalon Rd | Milton |
| Hughes House | 1 Maple St | Boston |
| Ross, Louis and D. Isabella House | 21 Crowninshield Rd | Brookline |
| Furber, Oscar E. House | 46 Naples Rd | Brookline |
| Not Named in Database | 11 Colbourne Cresc | Brookline |
| Veterans Administration Medical Center - Engineering Administration Building | VFW Pkwy | Boston |
| Veterans Administration Medical Center - Administrative Complex | VFW Pkwy | Boston |
| Ulmer, W. Edwin - Riley, John J. Garage | 121 University Rd | Brookline |
| Roxbury Hebrew School | 9-13 Otisfield St | Boston |
| Higgins, Catherine Masterson Three-Decker | 20 Alpine St | Boston |
| The Regent Apartments | 42 Regent St | Boston |
| South Congregational Church Parsonage | 26 South St | Brockton |
| Stacey, Frank House | 326 West Elm St | Brockton |
| Edison Electric Illuminating Company Power Station | 70 School St | Brockton |
| Snow, George C. Fountain and Clock | North Main St | Brockton |
| Field Street Bridge | Field St | Brockton |
| Brockton VA Hospital - Medical Rehab. Building | 940 Belmont St | Brockton |
| Not Named in Database | 328 Commercial St | Braintree |
| Keith House | South St | Bridgewater |
| George, Edson House | 267 South St | Wrentham |
| Gerould, Joseph B. House | 102 South St | Wrentham |

| HISTORIC SITE NAME | ADDRESS | TOWN NAME |
|---|---|---|
| Blake House - Dean Junior College | 122 West Central St | Franklin |
| Sanford Cotton Textile Mill - Dam | Sanford St | Medway |
| Not Named in Database | 1004 Washington St | Holliston |
| Not Named in Database | 3 Dean St | Millis |
| Wrentham State School Employee Housing 9 | Finch Rd | Wrentham |
| Griffin, Michael House | 35 Pleasant St | Medfield |
| Gay, Sylvius H. House | 149 Hayden Rowe St | Hopkinton |
| Cowern, John Poultry House | 25 Jericho Hill Rd | Southborough |
| Watkins, David Dairy Barn | 19 Richards Rd | Southborough |
| Sellers, Andrew House | 28 East Main St | Southborough |
| Not Named in Database | 77 Florence St | Marlborough |
| Not Named in Database | 19 Ames Pl | Marlborough |
| Draper, Joseph House | 1561 High St | Westwood |
| Franklin Railroad Bridge (Milepost #15.69) | Cedar St | Norwood |
| Grand Army of the Republic Monument | Winter St | Norwood |
| Scott, Ezra House | 536 North Main St | Randolph |
| Greenough, Charles House | 20 Farm St | Dover |
| Gookin, Daniel House | 76 Center St | Dover |
| Reardon, Mary House | 12 Weston Rd | Wellesley |
| Not Named in Database | 26 Oakland Cir | Wellesley |
| Parker, Benjamin F. House | 29 Longfellow Rd | Wellesley |
| Not Named in Database | 121 Lake Shore Dr | Westwood |
| Waltham Watch Company Worker Housing | 26-28 Orange St | Waltham |
| Not Named in Database | 69 Summer St | Watertown |
| Great Blue Hill Observation Tower | Blue Hills Reserv | Milton |
| Foster, Anna - Fisher, Amy Carriage Barn | 40 Norfolk Rd | Brookline |
| Carter, Isabella M. House | 61 Arborway | Boston |
| New England Baptist Hospital | 101 Parker Hill Ave | Boston |
| Not Named in Database | 100 Hillside St | Milton |
| Milton Cemetery - Sumner, Seth Gravestone | 211 Centre St | Milton |
| Thacher, Thomas House | 44 Alleghany St | Boston |
| Hartnett, Patrick J. House | 54 Creighton St | Boston |
| Smith, George Row House | 6 Magnolia St | Boston |
| Not Named in Database | 121 Stoughton St | Boston |
| Not Named in Database | 54 Sudan St | Boston |
| Tobin, Margaret Building | 1768 Beacon St | Brookline |
| Peabody, Charles House | 88 Mason Terr | Brookline |
| Harriman, Florence House | 73 Beals St | Brookline |
| Young, Francis D. House | 57 Toxteth St | Brookline |
| North Little Common | Massachusetts Ave | Cambridge |
| Buttimer, Maurice House | 9-11 Campbell Pk | Somerville |
| Russell Hall | 28 Plympton St | Cambridge |
| Not Named in Database | 103-103A Irving St | Cambridge |
| Howie, John House | 170 Summer St | Somerville |
| Steuer, Bernard Apartment Building | 1165-1177 Commonwealth Ave | Boston |
| Bell, J. B. House | 178 Commonwealth Ave | Boston |
| Pope, Fred House | 279 Marlborough St | Boston |
| Hunt, Georgiana House | 218 School St | Somerville |
| Gilman, Charles E. House | 108 Gilman St | Somerville |
| Not Named in Database | 61 Winter St | Cambridge |
| Treadwell, Abbie - Poor, S. Double House | 34 Mount Pleasant St | Somerville |
| Kelly, Hugh and Peter J. House | 60 Mystic St | Boston |
| Ring, James - Underwood, Frank H. Double House | 756-758 East Fourth St | Boston |
| Beal and Lilley House | 425 Beacon St | Boston |
| Mattapan Chronic Disease Hospital - Building #4 | 249 River St | Boston |
| Not Named in Database | 12-14 Revere St | Boston |
| Provident Institution for Savings Bank | 30 Winter St | Boston |
| Not Named in Database | 123-145 Harvard Ave | Boston |
| Avery, Alden House | 244 Newbury St | Boston |
| Hall, Leonard Row House | 809 East Broadway | Boston |
| Not Named in Database | 102-104 Commercial St | Boston |
| First Congregational Church | 460 Broadway | Everett |
| Plymouth Creamery Worker Housing | 565 Summer St | Bridgewater |
| Fogg Library | 1 Columbian Sq | Weymouth |
| Whitman, Benjamin House | 254 Union St | Weymouth |

| HISTORIC SITE NAME | ADDRESS | TOWN NAME |
|---|---|---|
| Adams National Historic Site - Stone Wall | 181 Adams St | Quincy |
| Colella, Alfred F. Mausoleum | 20 Sea St | Quincy |
| Water Tank and Fire Pump Station | 97 East Howard St | Quincy |
| Not Named in Database | 44 Narragansett Ave | Weymouth |
| Weymouth Iron Company - Carpenter Shop | 14 Iron Hill St | Weymouth |
| Not Named in Database | 115 Park St | Chelsea |
| Not Named in Database | 9-11 Thaxter St | Hingham |
| Ryan, Cornelius House | 14 Eldridge Ct | Hingham |
| Not Named in Database | 770 Country Way | Scituate |
| Not Named in Database | 762R Country Way | Scituate |
| Cohasset Central Cemetery - Garden Way Wall | 25 Joy Pl | Cohasset |
| Brookline Fire Station #6 | 962 Hammond St | Brookline |
| Howland House | 229 Old Ocean St | Marshfield |
| Tea Rock Hill Marker | Moraine St | Marshfield |
| Lyford, Nathaniel House | 18 Vernon St | Brookline |
| Murray House | 33 Cedar St | Wellesley |
| Not Named in Database | 22 Augusta Rd | Milton |
| Dedham Old Town House | 11-13 Bullard St | Dedham |
| Wheelwright, Edward A. House | 110 Jerusalem Rd | Cohasset |
| Shannon, James P. House | 1379 Washington St | Canton |
| Leland, Dudley House | 11 Leland Rd | Norfolk |
| Not Named in Database | 38 First Parish Rd | Scituate |
| Not Named in Database | 10 Post Office Sq | Sharon |
| Winship School | 54 Dighton St | Boston |
| Saint Andrew the Apostle Roman Catholic Convent | 84 Wachusett St | Boston |
| Cushman - Hodgon House | 54 South St | Randolph |
| Squillante, Stephen House | 533 North St | Weymouth |
| Not Named in Database | 38 Irving St | Millis |
| Amory, William - Ahlborn, Dr. Henry C. House | 94 Charles St | Boston |
| Nichols, Grace House | 107 Chestnut St | Boston |
| Newton, Henry - Waitt, Charles A. House | 151 Oregon Rd | Ashland |
| Hickey, W. H. House | 126 Charles River Rd | Watertown |
| Drake, John Randolph House | 574 Foundry St | Easton |
| Not Named in Database | 94 West Cedar St | Boston |
| Ficks, Elmer Barn | 129 County Rd | Plympton |
| Waldren Road Garden | 7 Waldren Rd | Boston |
| Buck, Horace Sheppard House | 111 Rockland St | Easton |
| Plymouth Cordage Company Worker Housing | 17-23 Park Rd | Plymouth |
| Smith, Frederick T. House | 26 LeMoyne St | Braintree |
| Wrentham Trinity Episcopal Church Burial Ground | 47 East St | Wrentham |
| Richardson Homestead | 6 Skyline Dr | Franklin |
| Not Named in Database | 256 Pleasant St | Millis |
| Millis Company Worker Housing | 50 Lavender St | Millis |
| Not Named in Database | 18 Miller St | Medfield |
| Mansfield, F. House | 68 Hayden Rowe St | Hopkinton |
| Not Named in Database | 350 Maple St | Marlborough |
| Not Named in Database | 57 Central St | Southborough |
| Not Named in Database | Central St | Southborough |
| Saint Mark's School Garage | 33 School St | Southborough |
| Coolidge, Julian A. House | 47-49 Mechanic St | Marlborough |
| Johnson, E. F. House | 62 Newton St | Marlborough |
| Not Named in Database | 42 Lincoln St | Marlborough |
| Leland Barn | 28 Hollis St | Sherborn |
| Fairbanks, J. B. - Ingraham, Augustas House | 32 West Central St | Natick |
| Hayes, Sheraton B. House | 19 West Central St | Natick |
| Coolidge, William L. Junior High School | 2 Cottage St | Natick |
| Mansfield Fire Station | 291 North Main St | Mansfield |
| NY, NH & H Railroad Bridge (Milepost #22.67) | Cocasset St | Foxborough |
| Gay, N. House | 654 North St | Walpole |
| Not Named in Database | 81 Nichols St | Norwood |
| Easton - Taunton - Boston Milestone | Bay Rd | Easton |
| Howard School | 36 Howard St | Easton |
| Not Named in Database | 45 Howe St | Wellesley |
| Leech, Lerosa House | 42 Cliff Rd | Wellesley |
| Warren, Daniel House | 126-128 Walnut St | Wellesley |

| HISTORIC SITE NAME | ADDRESS | TOWN NAME |
|---|---|---|
| Eaton, Thomas C. House | 90 Prince St | Needham |
| Moulton, Calvin - Brooks, Jacob A. B. House | 546-554 Moody St | Waltham |
| Route 128 Northbound Bridge over Neponset River | Rt 128 | Dedham |
| Stop and Shop Supermarket | 155-161 Harvard St | Brookline |
| Munier, John B. House | 34 Delle Ave | Boston |
| Not Named in Database | 28 Marcella St | Boston |
| Not Named in Database | 51 Melville Ave | Boston |
| Ager, Solomon House | 16 Alveston St | Boston |
| Not Named in Database | 34 Sudan St | Boston |
| Not Named in Database | 37-39 Marion Rd | Belmont |
| Not Named in Database | 237-239 Mason Terr | Brookline |
| Not Named in Database | 332 Beacon St | Boston |
| Not Named in Database | 57 White St | Boston |
| Hanet, R. F. House | 184 Harvard St | Boston |
| Silverman Building | 165 Friend St | Boston |
| L Street Bridge | Summer St | Boston |
| Broad Street Association Project Building | 66 Broad St | Boston |
| Hano, Samuel Company Worker Housing | 62-64 Hano St | Boston |
| Not Named in Database | 59 Broadway | Chelsea |
| Hooper, A. H. House | 85 South St | Bridgewater |
| Thaxter, Dr. Gridley House | 409 Washington St | Abington |
| Burgin, Thomas S. House | 11 Dixwell Ave | Quincy |
| Wollaston Unitarian Church | 155 Beale St | Quincy |
| Bradford, Clara House | 67 Thomas Burgin Pkwy | Quincy |
| Higgins, William R. Row House | 586 East Sixth St | Boston |
| Marine Park | Farragut Rd | Boston |
| Joy, Nathan T. House | 166-168 Middle St | Weymouth |
| Not Named in Database | 60 High St | Weymouth |
| Not Named in Database | 119 Shurtleff St | Chelsea |
| Not Named in Database | 34 Emerald St | Hingham |
| Apts, James Wallace House | 23 Church St | Cohasset |
| Tousley, Richard C. House | 14 Stoneleigh Rd | Cohasset |
| Bates, Martin Nichols House | 134 South Main St | Cohasset |
| North Scituate Railroad Depot | 363-375 Gannett Rd | Scituate |
| Nichols, David House | 11 Jerusalem Rd | Cohasset |
| Government Island - Sailing Club Headquarters | 19 Lighthouse Ln | Cohasset |
| Merritt, Shadrack House | 449 Country Way | Scituate |
| American Net and Twine Company Worker Housing | 251 Washington St | Canton |
| G. A. R. Memorial Boulder | Main St | Franklin |
| Not Named in Database | 104 Florence St | Marlborough |
| Harlow, Albert Branch House | 120 Central Ave | Milton |
| Not Named in Database | 6 Allerton Rd | Milton |
| Not Named in Database | 480 Eliot St | Milton |
| Not Named in Database | 33-35 Belvoir Rd | Milton |
| Not Named in Database | 79 Grafton Ave | Milton |
| Not Named in Database | 40 Chiltern Rd | Weston |
| Cudworth, Samuel - Foster, Charles House | 160 River St | Norwell |
| Knapp, George O. House | 589 River St | Norwell |
| Litchfield, Wilbur T. Barn | 68 School St | Hingham |
| Not Named in Database | 12 Hazel Rd | Scituate |
| Shurtleff, Flavel House | 521 Pleasant St | Marshfield |
| Not Named in Database | 317 Freeport St | Boston |
| Eckley, Thomas J. Double House | 57 Beacon St | Boston |
| Joslin, Gilman House | 71 Charles St | Boston |
| Not Named in Database | 37 Crest Ave | Chelsea |
| Kennedy, Thomas F. House | 22 Henderson St | Somerville |
| Church Common - Memorial Park | Exchange St | Millis |
| Evergreen Cemetery - Ellis - Turner Headstone | 2060 Commonwealth Ave | Boston |
| Not Named in Database | 60 West St | Medford |
| Fay, Allen M. House | 34 Bailey Rd | Watertown |
| Fiske, Roy L. House | 13 Shattuck St | Natick |
| Walnut Hill School - Bishop, Elizabeth Hall | 12 Highland St | Natick |
| Standish, Shadrach - Wright, Roland Allen House | 140 Palmer Rd | Plympton |
| Broman, Walfred John Gerhard House | 12 Linden St | Easton |
| Standish Burying Ground - Alden, John Stone | Chestnut St | Duxbury |

| HISTORIC SITE NAME | ADDRESS | TOWN NAME |
|---|---|---|
| Plymouth Cordage Company Worker Housing | 35 Cherry St | Plymouth |
| Not Named in Database | 35 Vine St | Braintree |
| Hollis, N. Eugene Block | 365-367 Washington St | Braintree |
| Fisher Double House | 100-102 Village St | Medway |
| Harding, Nathan House | 152 North St | Medfield |
| Fay, Richard D. House | 9 Parkerville Rd | Southborough |
| U. S. Post Office - Ashland Main Branch | 205 Main St | Ashland |
| Not Named in Database | 29 Cotting Ave | Marlborough |
| Not Named in Database | 86 Brush Hill Rd | Sherborn |
| Leland, Delia Gardner House | 133 Hollis St | Sherborn |
| Fitts Block | 110-116 Concord St | Framingham |
| Rice, Jonathan House | 144 Old Connecticut Path | Framingham |
| Manson, Frederick House | 10 Summer Ln | Framingham |
| Morse Institute | 14 East Central St | Natick |
| McKenzie, Robert - Achorn, Caspar F. House | 115 Chapel St | Norwood |
| Merrifield, Isaiah House | 149-151 Walpole St | Norwood |
| Staples, Earl E. House | 53 Pine St | Easton |
| Knowles, John Estate Workers Duplex Cottage | 8-8A Farm St | Dover |
| Tailby House | 26 Weston Rd | Wellesley |
| Not Named in Database | 111 Crest Rd | Wellesley |
| Not Named in Database | 226-228 Washington St | Westwood |
| Needham Police Station | 99 School St | Needham |
| Johnston, George W. Apartments | 3-19 Strathmore Rd | Brookline |
| Thayer, John E. Estate Gate Lodge | 248 Dudley St | Brookline |
| Shapleigh, James Apartment Building | 683 Washington St | Brookline |
| Saint Mary of the Hills Roman Catholic Church | 29 Saint Mary's Rd | Milton |
| Not Named in Database | 216 Highland St | Boston |
| Not Named in Database | 2 Ellis St | Boston |
| Mock, Adam House | 38 Creighton St | Boston |
| Not Named in Database | 6-32 Glenville Ave | Boston |
| Habolow, Louis Apartment Building | 37-41 Forest St | Boston |
| Mather School | 20 Parish St | Boston |
| Not Named in Database | 27 Alveston St | Boston |
| Not Named in Database | 24 Cummings Rd | Boston |
| Lee, John H. House | 10 Parsons St | Boston |
| Not Named in Database | 99 Cross St | Belmont |
| Not Named in Database | 39 Baker St | Belmont |
| Conroy, Nora House | 27 Verndale St | Brookline |
| Hunt, Paul Garage | 63 Powell St | Brookline |
| Winthrop Square Park | Kennedy St | Cambridge |
| Cook, William House | 71 Appleton St | Cambridge |
| Delta Upsilon Club | 396 Harvard St | Cambridge |
| Fay, Samuel P. P. House | 172 Harvard St | Cambridge |
| Not Named in Database | 240-244 Elm St | Somerville |
| Tufts University - East Hall | 419 Boston Ave | Medford |
| Edmunds, I. J. T. House | 330 Commonwealth Ave | Boston |
| Clark, B. C. - Weld, Otis E. House | 304 Commonwealth Ave | Boston |
| Rand, William S. House | 30 Gloucester St | Boston |
| Thorndike Estate | 30 Marlborough St | Boston |
| Hotel Victoria | 275 Dartmouth St | Boston |
| Wheatland, George House | 3 Exeter St | Boston |
| Not Named in Database | 57 Dwight St | Boston |
| Not Named in Database | 5 Knapp St | Boston |
| Not Named in Database | 519 Massachusetts Ave | Boston |
| Pope, Fred House | 315 Beacon St | Boston |
| Weeks, A. G. House | 465 Beacon St | Boston |
| Baker, S. R. House | 583 Beacon St | Boston |
| Not Named in Database | 16 Marion St | Boston |
| Not Named in Database | 4 Park Pl | Boston |
| Not Named in Database | 6 Union Pk | Boston |
| Allen, George D. Double Row House | 2993 Washington St | Boston |
| Lafayette Hotel | 638-644 Washington St | Boston |
| Worcester, Dr. Noah House and Post Office Marker | 439 Washington St | Boston |
| Gerrish, Joseph H. - Raymond, William House | 10 Cross St | Boston |
| Rand, James H. House | 3 Salem Street Ave | Boston |

| HISTORIC SITE NAME | ADDRESS | TOWN NAME |
|---|---|---|
| Not Named in Database | 35 Beacon St | Chelsea |
| Stimpson, W. E. House | 342 Broadway | Everett |
| Everett Co-operative Bank | 419 Broadway | Everett |
| East Bridgewater Second Masonic Building | 14 West Union St | East Bridgewater |
| East Bridgewater High School | Plymouth St | East Bridgewater |
| Hersey, Isaac House | 969 Plymouth St | Abington |
| Burke, John L. House | 831 Main St | Norwell |
| Shaw, Nathaniel House | 46 Elm St | Weymouth |
| Not Named in Database | 197 Summer St | Weymouth |
| Not Named in Database | 362 Front St | Weymouth |
| Not Named in Database | 32 Idlewell Blvd | Weymouth |
| Not Named in Database | 59 Seminole Ave | Weymouth |
| North Weymouth Fire Station | 35 Athens St | Weymouth |
| World War II Memorial | Sea St | Quincy |
| Not Named in Database | 81-83 Eutaw St | Boston |
| Melville Gardens Ticket Kiosk | 62 Station St | Hingham |
| Magnor, Thomas House | 32 Eldridge Ct | Hingham |
| Beal, Seth Jr. House | 278 Jerusalem Rd | Cohasset |
| Yokum, Richard L. House | 169 Pond St | Cohasset |
| Bates, Joshua House | 179 South Main St | Cohasset |
| Beal, Thomas House | 150 North Main St | Cohasset |
| Daley, Nellie A. House | 53 Pleasant St | Cohasset |
| First Parish Church Town Clock | North Main St | Cohasset |
| Border Path | Border Path | Wellesley |
| Charlestown Navy Yard - Bldg 276 - Historic Plaque | Navy Yard | Boston |
| Lockhart, William L. Coffin Factory Warehouse | 195-199 O'Brien Hwy | Cambridge |
| Sprague - Cameron House | 157 Old Ocean St | Marshfield |
| Case Park | School St | Weston |
| Not Named in Database | 142 Howe St | Marlborough |
| Clark, Danforth House | 312 Oak St | Randolph |
| Whitman - Tucker Double House | 49 G St | Boston |
| Foster, Dara S. House | 18 Linden St | Boston |
| Not Named in Database | 104 Old Harbor St | Boston |
| Fardy, Thomas and James House | 35 North St | Randolph |
| Davis, E. House | 12 Gardner St | Chelsea |
| Not Named in Database | 6 Lafayette Ave | Chelsea |
| Department of Public Works Superintendent House | 1303 Washington St | Walpole |
| Fairview Cemetery - Chain Link Perimeter Fence | 45 Fairview Ave | Dedham |
| Not Named in Database | 184 Exchange St | Millis |
| Curtis, Charles P. Jr. House | 6 West Hill Pl | Boston |
| Pratt, Mary L. House | 1 Sea St | Weymouth |
| Ivey, Rev. John L. House | 15 Jefferson St | Winthrop |
| Dingley Cemetery | West St | Duxbury |
| Berry, Frank J. House | 60-62 Riverside St | Watertown |
| Not Named in Database | 13 South Russell St | Boston |
| Moffat, Albert S. House | 42 Arden Rd | Watertown |
| Montuori, William J. House | 47 Brewster Rd | Cohasset |
| Kendrick, William L. Jr. House | 9 Wood Way | Cohasset |
| Eaton, Clarisa - Crossman, C. J. House | 628 River St | Boston |
| Not Named in Database | 90 Front St | Braintree |
| Nolan House | 333 Village St | Medway |
| Medway Village Evangelical Congregational Church | 170 Village St | Medway |
| Walker, Comfort House | 54 Village St | Medway |
| Ware, Darius - Murphy, David H. House | 27 Rockwood Rd | Norfolk |
| McDermott, Clement House | 112 Hayden Rowe St | Hopkinton |
| Riley House | 9 Pleasant St | Hopkinton |
| Singletary, Ebenezer - Phipps, S. House | 9 Frankland Rd | Hopkinton |
| Brewer, D. H. House | 70 Turnpike Rd | Southborough |
| Murphy, John House | 130 Maple St | Marlborough |
| Medfield State Hospital - Ward E-2 | 45 Hospital Rd | Medfield |
| Canal Bridge | Pleasant St | Natick |
| Kerr, William House | 17 Cedar St | Wellesley |
| Squibb, Charles G. House | 70 Winter St | Norwood |
| Borderland State Park - Shooting Range | Borderland State Pk | Easton |
| Blackman, Samuel Jr. House | 1818 Washington St | Canton |

| HISTORIC SITE NAME | ADDRESS | TOWN NAME |
|---|---|---|
| Wilbur, Prescott Eliphat House | 765-767 North Main St | Randolph |
| Hodgson, E. F. House | 23 Haven St | Dover |
| Not Named in Database | 37-51 Central St | Wellesley |
| Kingsbury, Almira House | 12 Wellesley Ave | Wellesley |
| Not Named in Database | 19 Parker St | Westwood |
| Not Named in Database | 183 Washington St | Westwood |
| Mann, Nathaniel - Blackman, Henry House | 91 Fairfield St | Needham |
| Dalby Knitting Factory | 101-107 Morse St | Watertown |
| Endicott, Henry Bradford Shed | 656 East St | Dedham |
| Davenport, Lyman - Bigelow, Henry Forbes House | 1073 Brush Hill Rd | Milton |
| Boyd House | 124 Furbush Rd | Boston |
| Rowley, Charles F. House | 195 Middlesex Rd | Brookline |
| Williams, Moses B. Carriage House | 58-60 Hedge Rd | Brookline |
| Not Named in Database | 4-6 Oakland St | Boston |
| Cassady, Thomas - Brigham, Edward Double House | 216-218 Webster St | Boston |
| Merrill House | 31 Wendover St | Boston |
| Not Named in Database | 89 Livermore Rd | Belmont |
| Not Named in Database | 27 Trowbridge St | Belmont |
| Wadsworth, Peleg Briggs Building | 1459 Beacon St | Brookline |
| Goodman, I. H. Building | 1020-1020A Beacon St | Brookline |
| Not Named in Database | 12-12A Griggs Terr | Brookline |
| Quincy, George G. House | 10 Hawes Pl | Brookline |
| Not Named in Database | 169 Morrison Ave | Somerville |
| Medford Water and Sewer Department Building | Swan St | Medford |
| Not Named in Database | 160 West Brookline St | Boston |
| Peterborough Chambers Apartment Building | 131 Peterborough St | Boston |
| Wheatland, George House | 51 Hereford St | Boston |
| Payson, Samuel Russell - Palfrey, John Carver and Adelaide Town House | 88 Beacon St | Boston |
| Mattapan Chronic Disease Hospital - Building #14 | 249 River St | Boston |
| Gallagher, Charles T. Two-Family House | 348-352 Walnut Ave | Boston |
| Lawrence Building | 148-149 Tremont St | Boston |
| Winthrop Street Primary School | 26 Winthrop St | Boston |
| Not Named in Database | 11 Harvard Terr | Boston |
| Tavern Club | 4 Boylston Pl | Boston |
| Woolworth's Department Store | 425 Market St | Boston |
| Not Named in Database | 66 Chandler St | Boston |
| Noble, Edward T. Town House | 407 Main St | Boston |
| Alger, Joseph House | 457 South Main St | West Bridgewater |
| Howard, Francis E. House | 187 Howard St | West Bridgewater |
| Webber Block | 27 Central St | East Bridgewater |
| Litchfield, James House | 611 First Parish Rd | Scituate |
| First United Presbyterian Church | 16 Pleasant St | Quincy |
| Squaw Rock Park | Dorchester St | Quincy |
| Not Named in Database | 67 Shawmut St | Weymouth |
| Not Named in Database | 64 Myrtle St | Weymouth |
| Fort Strong - Battery Drum | Long Island | Boston |
| Not Named in Database | 179 Samoset Ave | Hull |
| Valine, Joseph Adams House | 41 Spring St | Cohasset |
| Merritt, Freeman House | 193 Booth Hill Rd | Scituate |
| Schultz, R. L. House | 41 Pleasant St | Cohasset |
| Lee, Henry House | 79 Atlantic Ave | Cohasset |
| Charlestown Navy Yard - Bldg 36 - Sail Loft | Navy Yard | Boston |
| Charlestown Navy Yard - Railroad Scales | Navy Yard | Boston |
| Samson, Amos - Samson, Elijah House | 167 Depot St | Duxbury |
| Not Named in Database | 69 Saint George St | Duxbury |
| Snow, Nathaniel Shaw House | 6 Powder Point Ave | Duxbury |
| Ryder, Grace E. School | 135 Main St | Marshfield |
| Lawson Tower | First Parish Rd | Scituate |
| U. S. Post Office - Egypt Branch Garage | 67 Captain Pierce Rd | Scituate |
| Ponkapoag Stone Bridge | 107-109 Elm St | Canton |
| Vine Lake Cemetery - Adams, Nathan Marker | Main St | Medfield |
| Not Named in Database | 741 Bedford St | East Bridgewater |
| Not Named in Database | 61 Gannett Rd | Scituate |
| Not Named in Database | 182 Hinckley Rd | Milton |

| HISTORIC SITE NAME | ADDRESS | TOWN NAME |
|---|---|---|
| Morse, Hiram House | 41 Mill St | Boston |
| Flink, Israel - Zimmon, M. Tenement Building | 81-83 West Cedar St | Boston |
| Curtis, L. G. House | 7 Goodwin Pl | Boston |
| Buss, Samuel L. House | 81 Revere St | Boston |
| Audubon Restaurant | 838 Beacon St | Boston |
| Nathan Apartments, The | 2 Buswell St | Boston |
| Not Named in Database | 27 Buswell St | Boston |
| Camp Wonderland Chapel | 186 Massapoag Ave | Sharon |
| Morse, Leonard - Bacon, Elizabeth House | 52 North Main St | Natick |
| Shell Eastern Petroleum Co. Service Station | 8 North Ave | Natick |
| Turner, Israel House | 479 Main St | Norwell |
| Hosmer Field Bandstand | Park Rd | Millis |
| Davies, Daniel - Deland, Loren F.  House | 2 Mount Vernon Sq | Boston |
| Not Named in Database | 36 West St | Medford |
| Reed Block | 1-9 Pauline St | Winthrop |
| Not Named in Database | 77 Myrtle St | Boston |
| Not Named in Database | 5 Phillips St | Boston |
| Not Named in Database | 64 West Cedar St | Boston |
| Merrifield, Charles House | 20 Chester St | Watertown |
| Spaulding, Horace K. - Ghen, Norman A. Barn | 412 Bay Rd | Easton |
| Cohen, Harris Apartment Building | 4 Powers Ct | Boston |
| Plymouth Cordage Company Worker Housing | 54-68 Spooner St | Plymouth |
| Not Named in Database | 397 Court St | Plymouth |
| Carr, M. W. and Company Factory - Building #4 | 63 Gorham St | Cambridge |
| Not Named in Database | 21 Cape Cod Ln | Milton |
| Saint Paul Gardens Apartment Building | 50 Alton Pl | Brookline |
| Bialer, Misha House | 15 Randolph Rd | Brookline |
| Not Named in Database | 77 Fairway Rd | Brookline |
| Krohn, Earl H. House | 106 Woodcliff Rd | Brookline |
| Not Named in Database | 185A South Main St | Cohasset |
| Brooks, Addisson House | 125 Brooks Ave | Arlington |
| Killion, Mary - Mitchell, Helen House | 20 Belton St | Arlington |
| Not Named in Database | 276 Massachusetts Ave | Arlington |
| Arlington Center Garage and Showroom | 448-452 Massachusetts Ave | Arlington |
| Not Named in Database | 53 Orvis Rd | Arlington |
| Not Named in Database | 180-182 Pleasant St | Arlington |
| Not Named in Database | 251 Pleasant St | Arlington |
| Locke Block | 389-403 Moody St | Waltham |
| Cameron, John H. - Estabrook, Edward Loring House | 5 Pond Ave | Newton |
| Lord, Charles Howard - Jewett, David B. House | 74 Waban St | Newton |
| McGuire, Patrick House | 17 School St | Newton |
| Byington, Ezra House | 300 Franklin St | Newton |
| Towne, Edward B. House | 258-260 California St | Newton |
| Pope, Patrick House | 26-28 Jasset St | Newton |
| Keefe, John House | 34-36 Middle St | Newton |
| Not Named in Database | 17 Murphy Ct | Newton |
| Not Named in Database | 250 Webster St | Newton |
| Tiffany, Francis House | 73 Perkins St | Newton |
| Noyse, Blanche House | 16 Williston Rd | Newton |
| Not Named in Database | 14 Highland Pk | Newton |
| Ross, Henry F. House | 40 Clyde St | Newton |
| West, George - Saltonstall, Mary Elizabeth House | 240 Chestnut Hill Rd | Newton |
| Saltonstall, Leverett House Servant's Quarters | 231 Chestnut Hill Rd | Newton |
| Baker, Frank D. House | 558 Grove St | Newton |
| Pratt - Converse Nurses Home | 2014 Washington St | Newton |
| Not Named in Database | 42 Braeland Ave | Newton |
| Stone, Samuel House | 349 Dedham St | Newton |
| Davidson, Alexander House | 102 Windsor Rd | Newton |
| Eddy, George W. House | 85 Bigelow Rd | Newton |
| Not Named in Database | 84 Rockland Pl | Newton |
| Not Named in Database | 43 Highland Ave | Newton |
| Not Named in Database | 69 Otis St | Newton |
| Curley, Catherine House | 216 Grove St | Newton |
| Not Named in Database | 504 Commonwealth Ave | Newton |
| Not Named in Database | 31 Farlow Rd | Newton |

| HISTORIC SITE NAME | ADDRESS | TOWN NAME |
|---|---|---|
| Not Named in Database | 185 Hobart Rd | Newton |
| Not Named in Database | 92 Garland Rd | Newton |
| Trowbridge, George S. House | 10 Peabody St | Newton |
| Not Named in Database | 91 Aspen Ave | Newton |
| Burns, John T. Jr. House | 167 Lowell Ave | Newton |
| Not Named in Database | 61 Judith Rd | Newton |
| Not Named in Database | 29 Emmons St | Newton |
| Not Named in Database | 414 Watertown St | Newton |
| Not Named in Database | 60 Lewis St | Newton |
| Not Named in Database | 57 Gralynn Rd | Newton |
| Lally, Anna E. House | 11 Meigh Rd | Newton |
| Not Named in Database | 20 Montrose St | Newton |
| Not Named in Database | 33 Tennyson Rd | Newton |
| Not Named in Database | 22 Cavanaugh Path | Newton |
| Not Named in Database | 615 Saw Mill Brook Pkwy | Newton |
| Not Named in Database | 225 Spiers Rd | Newton |
| Not Named in Database | 21 Tocci Path | Newton |
| Not Named in Database | 43-45 Louise Rd | Newton |
| Not Named in Database | 72 Esty Farm Rd | Newton |
| Not Named in Database | 40 Curve St | Newton |
| Not Named in Database | 46 Curve St | Newton |
| Houdlette, Fred A. House | 130 Washington St | Newton |
| Ware - Crehore Paper Mill | 2282-2284 Washington St | Newton |
| Kinsella, Catherine Kelly House | 38 West St | Newton |
| Barnes, Fredrick House | 351 Otis St | Newton |
| Jones, Seward W. House | 49 Columbus St | Newton |
| Joynes, Julian C. House | 76 Prince St | Newton |
| Not Named in Database | 32-34 Elm Hill Pk | Boston |
| Colgan, Edward House | 74 Dyer Ave | Milton |
| Not Named in Database | 2-2A Catherine Rd | Milton |
| Holt, Samuel House | 197 Washington St | Somerville |
| Trieste Association Building | 415 Hanover St | Boston |
| Not Named in Database | 28 Sheafe St | Boston |
| Mount Auburn Cemetery - Everett, Edward Monument | 580 Mount Auburn St | Watertown |
| Mount Auburn Cemetery - Morgan, Clement Garnett Lawn Marker | 580 Mount Auburn St | Watertown |
| Mount Auburn Cemetery - McConnell, Ray Madding Monument | 580 Mount Auburn St | Watertown |
| Dugan, John J. House | 206 Blue Hills Pkwy | Milton |
| Not Named in Database | 90-92 Lawrence Ave | Boston |
| Mellon, George C. Double House | 307-309 South St | Randolph |
| Not Named in Database | 35-39 North Main St | Randolph |
| Not Named in Database | 3 Ayr Rd | Boston |
| Not Named in Database | 15 Colliston Rd | Boston |
| Howe, George House | 208 Edge Hill Rd | Milton |
| Not Named in Database | 7 Webster Rd | Milton |
| Not Named in Database | 84 Reservation Rd | Milton |
| Not Named in Database | 28 Webster Rd | Milton |
| Not Named in Database | 65 Garden St | Milton |
| Not Named in Database | 51 Rowe St | Milton |
| Not Named in Database | 27 Crescent Ave | Scituate |
| Not Named in Database | 72-76 Walnut Pk | Boston |
| Winslow Cemetery - Kendall Family Marker | Winslow Cemetery Rd | Marshfield |
| Winslow Cemetery - Wright, Daniel Gravestone | Winslow Cemetery Rd | Marshfield |
| Joslin Diabetes Center | 415-435 Brooklne Ave | Boston |
| Davenport Mansion - The Service Lane | 1465 Brush Hill Rd | Milton |
| Burrell, Charles S. House | 15 Revere Pl | Medford |
| Not Named in Database | 53 Washington St | Medford |
| Cardinal Cushing Center Shipping Container | Washington St | Hanover |
| Greene and Shapiro Apartments | 90-94 Columbia Rd | Boston |
| McVarish, Roland J. and Celia House | 105 Cherry St | Newton |
| Forbes, John George Rental House #1 | 295-297 Lexington St | Newton |
| Not Named in Database | 269 Webster St | Boston |
| Not Named in Database | 23 Army St | Randolph |
| Not Named in Database | 127 Old St | Randolph |
| Not Named in Database | 34 Connolly St | Randolph |
| Not Named in Database | 41 Connolly St | Randolph |

| HISTORIC SITE NAME | ADDRESS | TOWN NAME |
|---|---|---|
| Not Named in Database | 65-67 Esmond St | Boston |
| Not Named in Database | 66 Pleasant St | Brockton |
| Brockton Fire Station | 52 Pleasant St | Brockton |
| Not Named in Database | 32 Cottage St | Brockton |
| Not Named in Database | 39 Oak Rd | Milton |
| Stetson, Lydia Drew - Clough, Orrin Lyman and Rose Anna Martin House | 34 Broadway | Hanover |
| Munroe, Hiram and Temperance C. Stetson House | 174 Spring St | Hanover |
| Doherty, James - Slade, Dr. Walter W. Apartments | 92 University Rd | Brookline |
| Not Named in Database | 32 Centre St | Canton |
| Men of Kent Cemetery - Cudworth, Gen. James Memor. | Meeting House Ln | Scituate |
| Not Named in Database | 199 First Parish Rd | Scituate |
| Gutlon, Morris and Selma Building | 334-336 Warren St | Boston |
| Pierce, Charles S. Company Building | 254 Montello St | Brockton |
| Battles House | 65 Battles St | Brockton |
| Copeland, Ephraim House | 97 Summer St | Brockton |
| Eaton, Lewis House | 227 Plymouth St | Middleborough |
| Bellingham Cotton Mill Worker Housing | 46 Maple St | Bellingham |
| Clark, John Craig House | 25 High St | Medway |
| Not Named in Database | 9 Barber St | Medway |
| Bristol - Blake Reservation - Stony Brook Millpond | 103 North St | Norfolk |
| Lyscom, John - Fay, Maj. Josiah House | 1 Chestnut Hill Rd | Southborough |
| Saint Mark's School Master's House | 41 Marlborough Rd | Southborough |
| Ball, Sullivan T. Barn | 6 Latisquama Rd | Southborough |
| Dole, Reuben House | 60 Witherbee St | Marlborough |
| Morton, Edward Barn | 63 Western Ave | Sherborn |
| Walsh, William S. Jr. High School | Brook St | Framingham |
| Natick Army National Guard Armory - Magazine A | 143 Speen St | Natick |
| Comey, John House | 96 Cocasset St | Foxborough |
| Gay, J. A. House | Cottage St | Norwood |
| Norwood Associates Block | 599 Washington St | Norwood |
| Field, D. W. Park - South Street Entrance Piers | South St | Avon |
| Not Named in Database | 15 Rockridge Rd | Wellesley |
| Norumbega Reservoir Chlorine Storage Facility | Oak St | Weston |
| Moody Street Bridge over Charles River | Moody St | Waltham |
| Not Named in Database | 46 Horne Rd | Belmont |
| Becker-Brainard Milling Machine Co. Storage Bldg. | 98-104 Business St | Boston |
| Tucker, Elijah House | 939 Brush Hill Rd | Milton |
| Not Named in Database | 320 Fairmount Ave | Milton |
| Dodge, Edward W. House | 26 Circuit Rd | Brookline |
| Tripp House | 327 Clinton Rd | Brookline |
| Not Named in Database | 172 Durnell Ave | Boston |
| Hyde Park Avenue Railroad Bridge | Hyde Park Ave | Boston |
| Wight, Edwin Lewis Capen and Ursula King House | 121 Colbourne Cresc | Brookline |
| Nickerson - Alexander House | 51 Philbrick Rd | Brookline |
| Costello, John M. House | 36 Hampstead Rd | Boston |
| Lawrence, E. A. House | 186-188 Wachusett St | Boston |
| Ford, Alfred House | 16 Grant St | Boston |
| Priesing, John W. Three Decker | 194 Amory St | Boston |
| Doyle, James R. Three Decker | 75-77 Hillside St | Boston |
| Saint Margaret Roman Catholic Church Convent | 17 Mayhew St | Boston |
| Frost, F. M. and A. G. Rowhouse | 1032-1032A Commonwealth Ave | Brookline |
| Not Named in Database | 268 Washington St | Belmont |
| M. I. T. - Homburg Infirmary | Memorial Dr | Cambridge |
| Not Named in Database | 15 Hubbard Pk | Cambridge |
| Hooper, Edward W. - Eliot, Rev. Samuel A. House | 25-27 Reservoir Rd | Cambridge |
| McKay, Robert House | 220 Commonwealth Ave | Boston |
| Not Named in Database | 250-254 Warren St | Boston |
| Not Named in Database | 169 Warren Ave | Boston |
| Not Named in Database | 10 Knapp St | Somerville |
| Thompson, Benjamin - Flanders, John C. House | 69 Columbus Ave | Somerville |
| Not Named in Database | 76 Thornton St | Boston |
| Not Named in Database | 19 Gray St | Boston |
| Not Named in Database | 26 Rowell St | Boston |
| Brewer, Gardner House | 140 Beacon St | Boston |

| HISTORIC SITE NAME | ADDRESS | TOWN NAME |
|---|---|---|
| Ware, Leonard Jr. House | 297 Walnut Ave | Boston |
| Adams Street Bridge #158 | Adams St | Boston |
| Not Named in Database | 1023 Tremont St | Boston |
| Rotenberg and Rudnik Apartment Building | 137 Park Dr | Boston |
| Not Named in Database | 13-23 South St | Boston |
| Not Named in Database | 25-27 Harvard Ave | Boston |
| Not Named in Database | 44-58 Harvard Ave | Boston |
| Mullen, John H. Apartment House | 1692 Washington St | Boston |
| Not Named in Database | 55 Pearl St | Boston |
| Hano, Samuel Company Worker Housing | 21-23 Hano St | Boston |
| Bunker Hill Street Cemetery | 197A Bunker Hill St | Boston |
| East Bridgewater Cemetery | Church St | East Bridgewater |
| Latham, Galen House | 838 Plymouth St | East Bridgewater |
| Howard, Gideon Jr. House | 322 South St | Holbrook |
| Reed, Porter C. Barn | 96 Lake St | Kingston |
| Munroe, Shuble House | 339 Center St | Hanover |
| Wilson, W. B. House | 18 Merrymount Rd | Quincy |
| Nickerson, A. House | 116 Putnam St | Quincy |
| Not Named in Database | 779 Columbia Rd | Boston |
| Not Named in Database | 599 Broad St | Weymouth |
| Not Named in Database | 40 Randall Ave | Weymouth |
| Not Named in Database | 48 Essex St | Chelsea |
| Gannett's Corner Marker | Booth Hill Rd | Scituate |
| Dresser, Norman K. House | 6 Joy Pl | Cohasset |
| N.Y., N.H. and H. Railroad Bridge (Milepost #1.19) | Dorchester Brook | Boston |
| Boston Museum of Science | Science Park | Cambridge |
| Not Named in Database | 1 River Ln | Duxbury |
| Fourth Cliff Fire Control Tower | Cliff Rd North | Scituate |
| Grover, Judge Thomas E. Carriage Barn | 782 Washington St | Canton |
| Life Force I Sculpture | 400 Heath St | Brookline |
| Vine Lake Cemetery - Cobb, Mary Headstone | Main St | Medfield |
| Prospect Hill Cemetery - Bickford Monument | Auburn Rd | Millis |
| Crouch, Samuel H. House | 32 Cabot St | Milton |
| Not Named in Database | 3 Belvoir Rd | Milton |
| Kempton House | 484 South Franklin St | Holbrook |
| City Mills Company Felting Mill | 364 Main St | Norfolk |
| Not Named in Database | 70 Union St | Randolph |
| Johnson, J. L. and S. J. Three Decker | 115 G St | Boston |
| Pratt, Charles House | 69 Charles St | Boston |
| Forest Hills Cemetery - Citizen Soldier | 95 Forest Hills Ave | Boston |
| Kiddie Kamp Waterfront Cottage | 161 Lakeview St | Sharon |
| Turner, Theodore House | 193 Winter St | Norwell |
| Not Named in Database | 11-13 Pauline St | Winthrop |
| O'Connor, John G. House | 274 Union St | Ashland |
| Mulhern, John J. House | 78 Charles River Rd | Watertown |
| Not Named in Database | 79 Joy St | Boston |
| Not Named in Database | 69-71 Phillips St | Boston |
| Standish Burying Ground - Weston, Joshua Stone | Chestnut St | Duxbury |
| Not Named in Database | 23 Vine St | Braintree |
| Holbrook Veteran's Monuments I and II | Holbrook Sq | Holbrook |
| Bullard, Emerson N. House | 6 Franklin St | Medway |
| Adams, Metcalf House | 7 Phillips St | Medway |
| Morse, Asa House | 227 Causeway St | Millis |
| Causeway Street | Causeway St | Medfield |
| Memorial Elementary School | 59 Adams St | Medfield |
| Walker - Gibson House | 66 Elm St | Hopkinton |
| Powers House | 5 Pearl St | Southborough |
| Lavelle, Michael House | 9 White Bagley Rd | Southborough |
| Green House | 9 Woodland Rd | Southborough |
| Schnare, Robert W. House | 6 Upland Rd | Southborough |
| High Street Bridge over Conrail | High St | Ashland |
| Not Named in Database | 29 Prospect St | Sherborn |
| Not Named in Database | 56-68R Hollis St | Framingham |
| Rothenstein and Gross Block | 49-63 Hollis St | Framingham |
| Not Named in Database | Pine St | Walpole |

| HISTORIC SITE NAME | ADDRESS | TOWN NAME |
|---|---|---|
| Maker, Leo House | 100 Dedham St | Dover |
| Not Named in Database | 28 Clovelly Rd | Wellesley |
| Orr, Galen House | 1019 Central Ave | Needham |
| West Needham School | 31-33 Columbia St | Wellesley |
| Seaverns, Manley Barn | 119 Park Rd | Weston |
| Dedham Water Company Standpipe - Fox Hill #1 | Fox Hill St | Westwood |
| Not Named in Database | 54 Dean St | Westwood |
| Weston Aqueduct Channel Chamber | Wellesley St | Weston |
| Not Named in Database | 20 Moraine St | Belmont |
| Davis, Thomas W. House | 55 Waverley St | Belmont |
| Wilkinson, William H. Garage | 219 Fisher Ave | Brookline |
| Appel House | 107 Dean Rd | Brookline |
| Hot-Top Pavements Building | 1590 Hyde Park Ave | Boston |
| Bowditch, Nathaniel House | 70 Fairmount St | Brookline |
| Not Named in Database | 4 Upland Rd | Brookline |
| Talbot, George N. Building | 303-307 Washington St | Brookline |
| Not Named in Database | 16 Marcella St | Boston |
| Not Named in Database | 42 Warwick St | Boston |
| Not Named in Database | 31 Harborview St | Boston |
| Conley, John D. Double House | 49-51 Chesterfield St | Boston |
| Milestone, 1767 | 210 Harvard St | Brookline |
| Merriam, William Newell and Carrie Horton House | 165 Winthrop Rd | Brookline |
| McKenney, Anna House | 134 Babcock St | Brookline |
| Central Square Theater | 571-577 Massachusetts Ave | Cambridge |
| Episcopal Divinity School - Lawrence Hall | 99 Brattle St | Cambridge |
| Burleigh House | 85 Brattle St | Cambridge |
| Tufts, Nathan Park | Powder House Park | Somerville |
| Tobey, Edwin House | 346 Lake St | Belmont |
| Not Named in Database | 154 West Canton St | Boston |
| Not Named in Database | 96 Warren St | Boston |
| Not Named in Database | 15 Dartmouth Pl | Boston |
| Dellit, Charles House | 199 Chestnut Ave | Boston |
| Not Named in Database | 79 Waltham St | Boston |
| Not Named in Database | 84 Waltham St | Boston |
| Jeffries, John House | 126 Beacon St | Boston |
| Not Named in Database | 36 Union Pk | Boston |
| Monks, John P. - Howes, Osborn Double House | 512-514 East Broadway | Boston |
| Pratt, Edward - Taylor, Dolphin D. House | 45 High St | Boston |
| Palmer, W. E. House | 641 Baker St | Boston |
| Palmer, W. E. Stable | 641 Baker St | Boston |
| Church of the Sacred Hearts | 315 Main St | Malden |
| Ferry Street Engine House | 243 Ferry St | Everett |
| Hobert, Nathaniel House | 1047 South Franklin St | Holbrook |
| Whitcomb, Jacob House | 175 North Franklin St | Holbrook |
| Reed, Thomas House #2 | 144 Market St | Rockland |
| Chandler, Leonard D. House | 369 Adams St | Abington |
| Hinckley, John E. House | 678 Pleasant St | Weymouth |
| Toll, Old House | 1284 Washington St | Weymouth |
| Churchill, Isaac - Felch, Lawrence House | 67 Main St | Plympton |
| Old Washington Street Bridge over North River | Old Washington St | Hanover |
| Wollaston Elementary School | 205 Beale St | Quincy |
| Oakes, Owen F. House | 40 Crabtree Rd | Quincy |
| Not Named in Database | 33 Monmouth St | Boston |
| Fall, Catherine - Clapp, Sarah House | 6-8 Warren Ave | Chelsea |
| Pinkham, Vincent House | 221 Beach St | Revere |
| Von Betzen, John - Sisson, Israel House | 95 Sagamore Ave | Winthrop |
| Ripley, Henry F. House | 273 Main St | Hingham |
| Harding, Thomas House | 25-27 North St | Hingham |
| Temple Israel | 9 Hadassah Way | Hull |
| Crocker, George House | 338 Jerusalem Rd | Cohasset |
| Not Named in Database | 9 Riverview Pl | Scituate |
| Gammons, Charles Warren House | 59 Highland Ave | Cohasset |
| Cohasset Fish and Bait Shoppe | 84 Summer St | Cohasset |
| Fitchburg Railroad Signal Bridge | Fitchburg Railroad | Cambridge |
| Harvard University - 1870 Sundial | Harvard Yard | Cambridge |

| HISTORIC SITE NAME | ADDRESS | TOWN NAME |
|---|---|---|
| Lawson, Thomas W. Estate Barn | 114 Branch St | Scituate |
| Wright - Sinnott House | 88 Webster St | Marshfield |
| Former Case Estate Orchards and Fields | Wellesley St | Weston |
| Grove Street School | 50 Grove St | Scituate |
| Not Named in Database | 15 Longwood Rd | Milton |
| Stodder, Hezekiah House | 335 Washington St | Norwell |
| Bearce, Ebenezer House | 111 First Parish Rd | Scituate |
| Smeed, Samuel Apartments | 5-7 Leicester St | Boston |
| Henshaw, Ann House | 1-2 Bellingham Pl | Boston |
| Reed, Samson House | 7 Louisburg Sq | Boston |
| Kuhn, George H. House | 89 Pinckney St | Boston |
| Back Bay Realty Association Garage | 111 Cummington St | Boston |
| Bigelow, Jackson House | 2 Waterview Ln | Natick |
| Not Named in Database | 9 Water St | Walpole |
| Ballantyne, James House | 8 Charles River Sq | Boston |
| Litchfield House | 21 Curtis St | Weymouth |
| Cramer, Timothy J. House | 21 Columbus Ave | Easton |
| Pondville Cemetery - Sanders, Olive Stone | Everett St | Norfolk |
| Lowney, Walter M. Chocolate Factory - Building 5 | 150 Oakland St | Mansfield |
| Dow, Clarenc W. House | 135 Monatiquot Ave | Braintree |
| Not Named in Database | 19 Shepard St | Braintree |
| Thayer, D. Jr. House | 120-122 School St | Franklin |
| Cleveland - Wilson House | 91 Jordan Rd | Franklin |
| Pond, G. L. House | 149 Main St | Medway |
| Mansfield, Frank House | 82-84 Pleasant St | Hopkinton |
| Dolan, Patrick House | 11 B St | Hopkinton |
| Tuck, A. R. House | 193 Union St | Natick |
| Pond, Virgil House | 39 Main St | Foxborough |
| Not Named in Database | 48 Livermore Rd | Wellesley |
| Eddy, William House | 674 Clapboardtree St | Westwood |
| Not Named in Database | 11 Parker St | Westwood |
| Not Named in Database | 48-50 Southbourne Rd | Boston |
| Edgerly, J. W. House | 39 Irving St | Brookline |
| Not Named in Database | 82 Walnut St | Brookline |
| Tilden, William P. House | 57 Magnolia Rd | Milton |
| Franklin Park Zoo Flying Cage | Franklin Park | Boston |
| Not Named in Database | 11 Westminster St | Boston |
| Not Named in Database | 21-23 Logan St | Boston |
| Not Named in Database | 6 Sussex St | Boston |
| Dunn, Isaac H. House | 30 Hecla St | Boston |
| Griggs Park | Griggs Rd | Brookline |
| McNeilly, Scott - Fabritzio, Carmine and Nathalie House | 60-62 Stedman St | Brookline |
| Goodrich, Wallace House | 199 Babcock St | Brookline |
| Reynolds, Flora House | 26 Monmouth St | Brookline |
| Royall, Isaac House | 15 George St | Medford |
| Edwards, M. A. House | 34 Commonwealth Ave | Boston |
| Not Named in Database | 186 Commonwealth Ave | Boston |
| Henderson, W. H. Building | 8 Follen St | Boston |
| Not Named in Database | 95 Warren Ave | Boston |
| Lythgoe, J. T. Two-Family House | 81 Mapleton St | Boston |
| Foster, Alexander House | 45 Laurel St | Somerville |
| Purcell, Mary Three-Decker | 51-53 Mansfield St | Somerville |
| Not Named in Database | 68 Waltham St | Boston |
| Doane, John Town House | 12 Cordis St | Boston |
| Simpson, Daniel House | 924 East Fourth St | Boston |
| Not Named in Database | 791 Boylston St | Boston |
| Celute, A. M. House | 903 South St | Boston |
| Not Named in Database | 117 Beacon St | Boston |
| Peerless Motor Car Company Building | 650-656 Beacon St | Boston |
| Not Named in Database | 3 Cedar St | Boston |
| Not Named in Database | 46 School St | Boston |
| Not Named in Database | 8 Union Pk | Boston |
| Not Named in Database | 437 Washington St | Boston |
| Scott, John M. Double House | 775-777 East Broadway | Boston |
| Scott, John M. House | 787 East Broadway | Boston |

| HISTORIC SITE NAME | ADDRESS | TOWN NAME |
|---|---|---|
| Blackstone Block | 114-120 Blackstone St | Boston |
| Brook Farm - The Hive Site | 670 Baker St | Boston |
| Moran, Thomas House | 3 Vine St | Everett |
| Bridgewater Iron Mfg. Company Worker Housing | 10 Highland Terr | Bridgewater |
| War Memorial Park - Bronze Sundial | River St | West Bridgewater |
| Conant, Marcus House | 35 Springhill Ave | Bridgewater |
| Brown, Charles Henry House | 1971 Washington St | East Bridgewater |
| Spear, Nathaniel Jr. House | 600 South Franklin St | Holbrook |
| Reed, Ezekiel House | 222 Centre Ave | Abington |
| Indian Head Elementary School | 726 Indian Head St | Hanson |
| Litchfield, Liba House | 32 Gay St | Quincy |
| Not Named in Database | 72 Keith St | Weymouth |
| Not Named in Database | 29 Fourth Ave | Weymouth |
| Pilgrim Congregational Church | 24 Athens St | Weymouth |
| Not Named in Database | 89 Putnam St | Weymouth |
| Not Named in Database | 19 Alachua Rd | Weymouth |
| Not Named in Database | 357-363 Meridian St | Boston |
| Not Named in Database | 82 Eutaw St | Boston |
| Beal, David Jr. House | 303 North St | Hingham |
| Not Named in Database | 61 Thaxter St | Hingham |
| Not Named in Database | 65 Thaxter St | Hingham |
| Not Named in Database | 46 Sunset Ave | Hull |
| Steele, Donald F. House | 45 Linden Dr | Cohasset |
| Tower, Levi Jr. House | 36 Sohier St | Cohasset |
| Charlestown Navy Yard - Building 77 - Boat Garage | Navy Yard | Boston |
| Walker, Percy Lewis House | 14 West St | Duxbury |
| Peterson, Samuel Soule Jr. House | 182 Powder Point Ave | Duxbury |
| East Bridgewater Savings Bank | 29 Bedford St | East Bridgewater |
| Not Named in Database | 52 Neil St | Marlborough |
| Not Named in Database | 24 Brook St | Marlborough |
| Litchfield, Nicholas House | 282 Clapp Rd | Scituate |
| Cobb, Martha House | 178 Main St | Kingston |
| Leonardi, Chester House | 197 Main St | Kingston |
| Not Named in Database | 11 Harbor Heights Rd | Scituate |
| Cutter, Leonard R. - Baxter, H. W. House | 44 Garden St | Boston |
| Brown, Edward J. - Lowe, George H. Jr. House | 8 Acorn St | Boston |
| Rand, Edward S. - Stimpson, William C. House | 46 Pinckney St | Boston |
| Laurel Chambers | 44 Buswell St | Boston |
| Damon, Alpheus Outbuildings | 78 Main St | Norwell |
| Charles Street Garage I | 142 Charles St | Boston |
| McShane, John House | 79 Malden St | Malden |
| Schube, John Leander Garage | 50 Prospect St | Ashland |
| Central Fire Station Fire Bell | 151 Main St | Ashland |
| Castagnetti, Francis J. House | 165 Eliot St | Ashland |
| Bigelow, William P. House | 20 Shattuck St | Natick |
| Not Named in Database | 37-39 Anderson St | Boston |
| Not Named in Database | 41 South Russell St | Boston |
| Fuller Brook Park - Caroline Brook Culvert | Caroline Brook | Wellesley |
| Blue Hills Chambers | 209-211 Columbia Rd | Boston |
| Pierce, Thomas W. - Young, Sarah House | 112 Milton Ave | Boston |
| Pierce, Samuel House | 432 Columbia Rd | Boston |
| Thayer Academy Trustee House | 23 Central Ave | Braintree |
| Arbuckle, Wyman O. House | 108 Cedar St | Braintree |
| Not Named in Database | 5 Hobart St | Braintree |
| Backus, Rev. Isaac House | 60 Plymouth St | Middleborough |
| Not Named in Database | 29 Saxon St | Franklin |
| Walker, Henry A. House | 13 Phillips St | Medway |
| Not Named in Database | 28 Spring St | Millis |
| Johnson, Addison House | 156 Marlborough Rd | Southborough |
| Vigeant House | 238 West Main St | Marlborough |
| Immaculate Conception Roman Catholic Cemetery | Beach St | Marlborough |
| Babcock, Moses C. House | 64 Farm Rd | Sherborn |
| Thurston - Mascia House | 13 Stanton St | Wayland |
| Stone, William Freeman House | 108 Union St | Natick |
| Peterson, John P. House | 8 Cedar St | Norwood |

| HISTORIC SITE NAME | ADDRESS | TOWN NAME |
|---|---|---|
| Howard, Miranda House | 314 Center St | Easton |
| Whiting, William House | 81 Springdale Ave | Dover |
| Not Named in Database | 151 Weston Rd | Wellesley |
| Not Named in Database | 3 Colburn Rd | Wellesley |
| Not Named in Database | 7 Intervale Rd | Wellesley |
| Adams, William Joseph House | 17 Highland St | Dedham |
| Coolidge, Charles House | 72 School St | Dedham |
| Dedham Historical Society | 612 High St | Dedham |
| Winsor Estate Skating Pond Shelter | 33 Skating Pond Rd | Weston |
| Learned, J. House | 41 Cuba St | Watertown |
| Episcopal Church of the Good Shepherd Parsonage | 19 Russell Ave | Watertown |
| Campbell, Henry F. Development | 544 Trapelo Rd | Belmont |
| Waverley Congregational Church | 471 Trapelo Rd | Belmont |
| Adam, Phoebe and Hannah House | 4 Bishop St | Boston |
| Atkinson, G. House | 100 Walnut Pl | Brookline |
| Algonquin Building, The | 220-224 Washington St | Brookline |
| Adams - Marshall House | 357 Highland St | Milton |
| Saint Elizabeth Roman Catholic Church Rectory | 350 Reedsdale Rd | Milton |
| Smith - Sumner - Bowen House | 6 Abbott St | Boston |
| Not Named in Database | 301 Highland St | Boston |
| Dillaway - Thomas House | 183 Roxbury St | Boston |
| Not Named in Database | 26 Sussex St | Boston |
| Ryder, Charles Three-Decker | 29 Rosemont St | Boston |
| Watertown Arsenal - Machine Shop | 13-20 Arsenal Court Dr | Watertown |
| Kingsley, Robert House | 60 Evans Rd | Brookline |
| Snider, Benjamin - Babbitt, A. D. House | 1031-1037 Beacon St | Brookline |
| Sawyer, Meyer Building | 1152 Beacon St | Brookline |
| Not Named in Database | 34 Griggs Rd | Brookline |
| Pierce, Charles and Rebecca House | 20 Harrison St | Brookline |
| Bryan Hall - Harvard University | 14-24 South St | Cambridge |
| Benton, Reuben - Hood, Charles H. House | 2 Benton Rd | Somerville |
| Sturtevant, B. F. Blower Works - Warehouse | Damon St | Boston |
| Atkins, Elisha House | 37 Commonwealth Ave | Boston |
| Freeland, Charles House | 118 Marlborough St | Boston |
| Bradlee, Nathaniel Jeremiah Livery Stable | 4-6 East Springfield St | Boston |
| Union Baptist Church | 872 Main St | Cambridge |
| Darling, Samuel House | 158 Central St | Somerville |
| Not Named in Database | 6 Mystic St | Boston |
| Not Named in Database | 37 Appleton St | Boston |
| Not Named in Database | 777-789 Boylston St | Boston |
| Quincy, Josiah Jr. Row House | 32 Oxford St | Boston |
| Pierce, Samuel H. L. House | 313 Emerson St | Boston |
| West Street Bridge over Conrail | West St | Boston |
| Lawyers Building | 9 Beacon St | Boston |
| Green, Joseph Building | 34-38 Lancaster St | Boston |
| Stone and Webster Building | 147 Milk St | Boston |
| Lane, John S. W. House | 249 Foster St | Boston |
| Not Named in Database | 231 Harrison Ave | Boston |
| Not Named in Database | 33 Beacon St | Chelsea |
| Perkins House | 54 High St | Bridgewater |
| Bridgewater Iron Works - East River Wall | High St | Bridgewater |
| Bridgewater Iron Mfg. Company Worker Housing | 24 Wall St | Bridgewater |
| Reed, Arthur Burgess House | 437 Adams St | Abington |
| Blanchard, Thomas Jr. House | 499 Adams St | Abington |
| Gallagher, John J. House | 588 Adams St | Milton |
| Not Named in Database | 173 School St | Quincy |
| Not Named in Database | 47 Edgemere Rd | Quincy |
| Not Named in Database | 49 Keith St | Weymouth |
| Not Named in Database | 50 Eutaw St | Boston |
| Winthrop World War I Veterans' Memorial | 1 Metcalf Sq | Winthrop |
| Gould, James House | 16 County Rd | Chelsea |
| Not Named in Database | 137 Revere St | Revere |
| Sprague, Josiah House | 11 Pleasant St | Hingham |
| Glastonbury Abbey Cemetery | 16 Hull St | Hingham |
| Charles River Dam | Charles River | Cambridge |

| HISTORIC SITE NAME | ADDRESS | TOWN NAME |
|---|---|---|
| Harvard University - 1879 Gate | Harvard Yard | Cambridge |
| Charlestown Navy Yard - First Street | Navy Yard | Boston |
| Lowden, Sylvanus House | 161 High St | Duxbury |
| Allen Memorial Library | 91 First Parish Rd | Scituate |
| Conathen, Philip A. House | 74 Peterson Rd | Duxbury |
| Seaverns, Charles P. House | 84 Booth Hill Rd | Scituate |
| Not Named in Database | 42 Meredith Cir | Milton |
| Ellison, Lillian C. House | 31 Bowdoin St | Boston |
| Hancock, The | 36 Hancock St | Boston |
| Lebovich, Louis Tenement House | 33 Irving St | Boston |
| Not Named in Database | 36 1/2 Joy Ct | Boston |
| Hathaway, C. C. - Dodge, Charles A. Building | 64-86 Cummington St | Boston |
| Camp Wonderland Summer Staff Housing | 186 Massapoag Ave | Sharon |
| Bird Park - Upper Pond | Washington St | Walpole |
| Not Named in Database | 44 Rhoades Ave | Walpole |
| Cambridge Almshouse | Endicott Ave | Somerville |
| Johnson, Carl S. House | 16 Elm St | Easton |
| Burns, Bridget M. House | 8 Williams St | Easton |
| Truman Parkway Tree Allee | Truman Pkwy | Milton |
| Not Named in Database | 214 Northampton St | Boston |
| Not Named in Database | 19 South Russell St | Boston |
| Amory, Charles Bean - Kimball, Thatcher R. Stable | 850 Brush Hill Rd | Milton |
| Men of Kent Cemetery - Tilden, Nathaniel Marker | Meeting House Ln | Scituate |
| Kimball, George Llewellyn Carriage Repository | 419 Bay Rd | Easton |
| King, William - Anderson, Carl House | 28 Linden St | Easton |
| Bray Memorial Laboratory of Mechanical Engineering | 504 Boston Ave | Medford |
| Standish Burying Ground - Ussel, Molley Stone | Chestnut St | Duxbury |
| Winthrop Canal Bridge | Winthrop Pond | Holliston |
| Crane, Dr. Albert A. - Foster, Frederick A. House | 352 Washington St | Canton |
| Pearlstein, M. R. House | 92 Arlington Rd | Brookline |
| Anderson, Larz Guest House | 275 Goddard Ave | Brookline |
| Jones, Jerome House | 101 Summit Ave | Brookline |
| Guest, Robert House | 85 Fairway Rd | Brookline |
| Not Named in Database | 34 Valley Rd | Brookline |
| Silva, Joseph S. Double House | 8-10 River St | Arlington |
| Adams - Burbeck, Daniel - Proctor, Moses House | 272 Broadway | Arlington |
| Squires, John P. House | 226 Massachusetts Ave | Arlington |
| Saint Agnes Roman Catholic Church | 24 Medford St | Arlington |
| Not Named in Database | 295-299 Broadway | Arlington |
| Holmes, George House | 116 Pearl St | Newton |
| Bigelow, Dr. Henry House | 15 Bigelow Terr | Newton |
| Murray, Patrick A. House | 184 Washington St | Newton |
| Pope, Nancy W. House | 45 Waverley Ave | Newton |
| Eddy, Charles House | 284 Franklin St | Newton |
| Jennison, Samuel Jr. - Weston, Thomas Jr. House | 276-278 Franklin St | Newton |
| Fredericks, Benjamin House | 38 Eldredge St | Newton |
| Not Named in Database | 462 Watertown St | Newton |
| Broderick, Andrew House | 61-63 Jasset St | Newton |
| Kinney, John F. House | 102 Los Angeles St | Newton |
| Carr, John House | 202 Chapel St | Newton |
| Coe, Fredrick House | 17 Warren Ave | Newton |
| Warner, William F. House | 44 Page Rd | Newton |
| Duncan, M. L. House | 34 Foster St | Newton |
| Ross, Henry F. House | 414 Walnut St | Newton |
| Smith-Peterson, Dr. Marius House | 32 Farlow Rd | Newton |
| Paul, Luther House | 1402 Centre St | Newton |
| Not Named in Database | 700 Commonwealth Ave | Newton |
| Burke, John House | 52 Cummings Rd | Newton |
| Not Named in Database | 35 Gray Cliff Rd | Newton |
| Not Named in Database | 15 Sumner St | Newton |
| Not Named in Database | 39 Prospect Ave | Newton |
| Crawford, Sarah M. House | 55 Windsor Rd | Newton |
| Webster, Frederick W. House | 181 Windsor Rd | Newton |
| Union Church | 14 Collins Rd | Newton |
| Webster, Frank House | 250 Waltham St | Newton |

| HISTORIC SITE NAME | ADDRESS | TOWN NAME |
|---|---|---|
| Scudder, Daniel House | 25 Fairfax St | Newton |
| Valentine House | 70 Valentine St | Newton |
| Not Named in Database | 97-99 Herrick Cr | Newton |
| Not Named in Database | 29 Brae Burn Rd | Newton |
| Not Named in Database | 209 Kent Rd | Newton |
| Not Named in Database | 90 College Rd | Newton |
| Not Named in Database | 6 Woodchester Dr | Newton |
| Not Named in Database | 77 Westchester Rd | Newton |
| Not Named in Database | 11 Mandalay Rd | Newton |
| Not Named in Database | 37 Hagen Rd | Newton |
| Not Named in Database | 235 Waban Ave | Newton |
| Trofitter, Edward T. - Curtis, Charles H. House | 43 Otis St | Newton |
| Not Named in Database | 306-308 Elliot St | Newton |
| Not Named in Database | 147 Aspen Ave | Newton |
| Not Named in Database | 76 Beaconwood Rd | Newton |
| Not Named in Database | 15 Linda Ln | Newton |
| Hall, Loring B. House | 293 Franklin St | Newton |
| Gilbert, George A. House | 1074 Centre St | Newton |
| Not Named in Database | 39 Nancy Rd | Newton |
| Young, Frederick W. House | 132 Windermere Rd | Newton |
| Not Named in Database | 20 Kappius Path | Newton |
| Not Named in Database | 203 Spiers Rd | Newton |
| Not Named in Database | 20 Selwyn Rd | Newton |
| Not Named in Database | 16 Maynard St | Newton |
| Not Named in Database | 82 Esty Farm Rd | Newton |
| Not Named in Database | 14-18 Prospect St | Newton |
| Not Named in Database | 48 Huntington Rd | Newton |
| Hubbard, Charles Townsend - Noyes, Nathan D. Barn | 36 Walnut Pk | Newton |
| Tyler, George LeVan - Cutting, Charles T. House | 144 Webster St | Newton |
| Karnheim, Jacob A. House | 40 Hampshire St | Newton |
| Not Named in Database | 520-522 Commonwealth Ave | Newton |
| Not Named in Database | 874 Commonwealth Ave | Newton |
| Not Named in Database | 108 Pine Ridge Rd | Newton |
| Little, Samuel House | 20-22 Elm Hill Pk | Boston |
| Not Named in Database | 43-43A Dyer Ave | Milton |
| Not Named in Database | 86 Warren Ave | Milton |
| Burr Park | Park St | Newton |
| Not Named in Database | 4 Battery St | Boston |
| Not Named in Database | 29HF Sheafe St | Boston |
| Not Named in Database | 34 Sheafe St | Boston |
| Jaquith, Eleanor House | 208 Riverside Ave | Medford |
| Carver Cotton Gin Company Dam | 15 Whitman St | East Bridgewater |
| Eisenberg, A. Apartments | 25 Wayne St | Boston |
| Wales Street Bridge over Concord River | Wales St | Newton |
| Mount Auburn Cemetery - Agassiz, Jean Louis Rodolphe Monument | 580 Mount Auburn St | Watertown |
| Mount Auburn Cemetery - Mugar, Stephen Pabken Monument | 508 Mount Auburn St | Watertown |
| Crosby, William B. House | 6 West St | Milton |
| Crosby, William B. House | 14 West St | Milton |
| McNeill, Daniel Joseph Elementary School Rear Addition | 16 Fencourt Ave | Randolph |
| Crawford, Lt. John Douglas Boulder | 5 South Main St | Randolph |
| Sherwood, Walter Milton House | 118 Harvard Ave | Medford |
| Not Named in Database | 125 Chiswick Rd | Boston |
| Not Named in Database | 1200 Brook Rd | Milton |
| Not Named in Database | 42 Otis St | Milton |
| Walbach, George G. House | 30 Circuit Ave | Scituate |
| Driscoll, Jeremiah P. House | 70 Esmond St | Boston |
| Winslow Cemetery - Granite Hitching Post | Winslow Cemetery Rd | Marshfield |
| Simmons College Residence Campus - Simmons Hall | 259-275 Brookline Ave | Boston |
| Blue Bird Beverage Company Building | 10-12 Farnham St | Boston |
| Nawn, Owen House | 14 Langdon St | Boston |
| Hooker, George A. and Clara House | 47 Cotting St | Medford |
| Donahue, Catherine Double House | 109-111 Otis St | Medford |
| Not Named in Database | 84-86 Park St | Medford |
| Not Named in Database | 362 Sumner St | Boston |
| Not Named in Database | 26 Barry St | Randolph |

| HISTORIC SITE NAME | ADDRESS | TOWN NAME |
|---|---|---|
| Not Named in Database | 6 Crawford St | Randolph |
| Not Named in Database | 4 North Arlington St | Brockton |
| Hardy, Frederick Sewall and Mabel Florence Morse House | 65 Sylvan Ave | Newton |
| Kaufman, Ernest House | 224 Eliot St | Milton |
| Sproul, Robert H. and Gertrude E. Snell House | 692 Broadway | Hanover |
| Goodnow, Jonas - Byrnes, Christopher and Martin House | 8 Purchase St | Framingham |
| Tucker, Charles B. House | 54-56 Harrison St | Brookline |
| Sharkey, James P. Rowhouse | 39 Addington Rd | Brookline |
| Not Named in Database | 18 Sheridan St | Easton |
| Mann, Augustus House | 49 Lighthouse Rd | Scituate |
| Veterans Administration Medical Center - Fisher House | VFW Pkwy | Boston |
| Souther Apartments | 26 Claflin Rd | Brookline |
| Brookline Reality Company Apartments | 116 University Rd | Brookline |
| Fourth Cliff Recreational Area - Building #36 | Cliff Rd North | Scituate |
| Brett, Ellis School | 15 Belair St | Brockton |
| Reed, William Lincoln and Georgietta House | 205 West Elm St | Brockton |
| Not Named in Database | 334 Crescent St | Brockton |
| Brockton VA Hospital - Sewage Pumping Station | 940 Belmont St | Brockton |
| Brockton VA Hospital - Apartment Building | 940 Belmont St | Brockton |
| Lamphier, Ella House | 152 Beech St | Wrentham |
| Cobb, Elijah House | 96 Franklin St | Wrentham |
| Richardson, Fremont W. House | 47 Summer St | Franklin |
| Johnson, John - Johnson, Dea. Webster House | 49 Lynbrook Rd | Southborough |
| Not Named in Database | 19 Witherbee St | Marlborough |
| Hager, William House | 929 Boston Post Rd | Marlborough |
| Not Named in Database | 317 Franklin St | Framingham |
| Hogan, Peter Block | 41 Main St | Natick |
| Parker, George House | 49 Baker St | Foxborough |
| Winslow, J. Martin House | 92 Day St | Norwood |
| Ames Shovel and Tool Company Carriage House | 28 Main St | Easton |
| Kingsbury, Charles House | 57 Curve St | Wellesley |
| Barrows, W. A. House | 144 Forest St | Wellesley |
| Washburn, Cyrus House | 350 Walnut St | Wellesley |
| Not Named in Database | 93 Parker St | Westwood |
| Not Named in Database | 80 Hovey St | Watertown |
| Not Named in Database | 438 Trapelo Rd | Belmont |
| Farnham, Ina House | 11 Clearwater Rd | Brookline |
| Not Named in Database | 809 Boylston St | Brookline |
| Talbot, Fritz Commercial Block | 190-200 Washington St | Brookline |
| Kresser, Philip Three Decker | 1 Parker Hill Terr | Boston |
| Dutch House, The | 20 Netherlands St | Brookline |
| Manning, Martin J. House | 267 Thacher St | Milton |
| Forbes, William Hathaway House | 68 Marr Crest Dr | Milton |
| Not Named in Database | 47 Dana Ave | Boston |
| Not Named in Database | 53 Beech Glen | Boston |
| Jennings, Ellen Triple Decker | 85 Elm St | Boston |
| McAlay, John A. Three Decker | 16 Verona St | Boston |
| Not Named in Database | 124 Melville Ave | Boston |
| Carter, Leroy House | 11 Evergreen St | Boston |
| Hunt, William J. House | 134 Lake St | Boston |
| Moore, J. Albert House | 7 Westford St | Boston |
| Johnson, George M. Apartment Building | 7-19 Mount Hood Rd | Boston |
| Star Brewing Company Brewery | 69 Shirley St | Boston |
| Merrill, Luther - Moseley, Frank Rowhouse | 1055-1071 Beacon St | Brookline |
| Richardson, Otis W. House | 21 Mason St | Brookline |
| Rudnick, Morris House | 104 Babcock St | Brookline |
| Shell Sign | 187 Magazine St | Cambridge |
| Chadwick and Stillings Building | 197 Saint Botolph St | Boston |
| Gardner, J. L. Estate | 71 Marlborough St | Boston |
| Geiger, Albert Row House | 698 Huntington Ave | Boston |
| Norcross, Edmund D. House | 105 Prospect St | Somerville |
| Not Named in Database | 123 Otis St | Cambridge |
| Minot, Charles Building | 25-27 Stanhope St | Boston |
| Boston Fire Station Engine #2 - Ladder #19 | 680 East Fourth St | Boston |
| Not Named in Database | 893-901 Boylston St | Boston |

| HISTORIC SITE NAME | ADDRESS | TOWN NAME |
|---|---|---|
| Wilson, John B. and Charles Double House | 30 Chestnut St | Boston |
| Not Named in Database | 15 Gordon St | Boston |
| Rotenberg and Rudnik Apartment Building | 131 Park Dr | Boston |
| Granary Burying Ground | 83-115 Tremont St | Boston |
| Not Named in Database | 45 Concord Sq | Boston |
| Massachusetts Avenue - Auditorium Subway Station | Boylston St | Boston |
| Not Named in Database | 27 Union Pk | Boston |
| Merrill, Silas House | 174 Newbury St | Boston |
| South Boston Savings Bank | 460-462 West Broadway | Boston |
| Boston Wharf Company Wool Warehouse | 285-297 Summer St | Boston |
| Not Named in Database | 9 Gardner St | Boston |
| Not Named in Database | 124 Chandler St | Boston |
| War Memorial Park - Johnson, Eveline D. Marker | River St | West Bridgewater |
| West Primary School | North Central St | East Bridgewater |
| Not Named in Database | 780 Main St | Hanover |
| Pembroke Friends Meetinghouse | Washington St | Pembroke |
| Cushing, Chief Justice Monument | Main St | Norwell |
| Quincy Car Barns | 954 Hancock St | Quincy |
| Papani, Nicholas House | 85 Dixwell Ave | Quincy |
| Not Named in Database | 211-213 President's Ln | Quincy |
| Not Named in Database | 200 President's Ln | Quincy |
| Pre-Operations Warehouse | 97 East Howard St | Quincy |
| Joiner and Sheet Metal Shops | 97 East Howard St | Quincy |
| Most Blessed Sacrament Roman Catholic Rectory | 1000 Sea St | Quincy |
| Green - Benson House | 54 Highland Ave | Winthrop |
| Training Annex Battalion Administration Classrooms | Leavitt St | Hingham |
| Braman, Grenville Temple Winthrop Building | 4 Stoneleigh Ln | Cohasset |
| Not Named in Database | 30 Mordecai Lincoln Rd | Scituate |
| Cohasset Central Cemetery - Chadbourne Marker | 25 Joy Pl | Cohasset |
| Tower, Edward Everett Stable | 47 Highland Ave | Cohasset |
| Guilfoyle, Richard J. House | 109 Nichols Rd | Cohasset |
| Not Named in Database | 44 Cedar St | Wellesley |
| Churchill, George E. House | 140 Summer St | Kingston |
| Soule, Capt. Micah - Sampson, Capt. Bradford House | 62 Washington St | Duxbury |
| Rogers, John House | 540 Highland St | Marshfield |
| Studley, David and Benjamin House | 629 Country Way | Scituate |
| Notman, Frederick W. - Timmerman, Dwight House | 355 Chapman St | Canton |
| Morrison, Samuel Eliot House | 4 Homans Ln | Canton |
| Murphy, James - Ball, Eugene M. House | 56 Pemberton Rd | Wayland |
| Not Named in Database | 72 Meredith Cir | Milton |
| Not Named in Database | 11 Norway Rd | Milton |
| Not Named in Database | 57 Old Coach Rd | Cohasset |
| Kroll, Stanley House | 49 Norfolk Rd | Holbrook |
| Not Named in Database | 134 Prospect St | Marshfield |
| Wright, Albert J. Jr. House | 512 East Fourth St | Boston |
| Not Named in Database | 185 Savin Hill Ave | Boston |
| Cunningham, Mary - Munds, John J. House | 55-57 Anderson St | Boston |
| Cotting, Uriah - Russell, Nathaniel Pope House | 8 Walnut St | Boston |
| Cummings, E. Louise - Wolf, Alice L. Row House | 627 Commonwealth Ave | Boston |
| Not Named in Database | 136 West St | Randolph |
| Not Named in Database | 19 North St | Randolph |
| Blue Hills Parkway Median | Blue Hills Pkwy | Milton |
| Lufkin, John N. House | 8 Pond St | Easton |
| Goodnow, Joseph - Adams, Fred W. House | 56 Fountain St | Ashland |
| Weston Park Marker | Front St | Weymouth |
| Pierce, Dean S. - Browne, J. Merrill House | 380 Randolph Ave | Milton |
| Dow, Charles House | 86 Cedar St | Sharon |
| Not Named in Database | 32-36 Derne St | Boston |
| Holmes, Henry House II - House #2 | 68 North Main St | Easton |
| Not Named in Database | 11 River Rd | Cohasset |
| Levenson, Lewis Building | 484 Commercial St | Boston |
| Plymouth Cordage Company Storehouse #9 | Court St | Plymouth |
| Carr, M. W. and Company Factory - Infill Building | 63 Gorham St | Somerville |
| Not Named in Database | 35 Nickerson St | Braintree |
| Fitts, Ernest V. House | 280 Elm St | Braintree |

| HISTORIC SITE NAME | ADDRESS | TOWN NAME |
|---|---|---|
| Purchade District #19 Schoolhouse | 301 Everett St | Middleborough |
| Wrentham State School Fair Ground Sheds | Emerald St | Wrentham |
| Wrentham State School - Farmer's Cottage | Emerald St | Wrentham |
| Woodward, Willard - Lineham, James House | 28 Ash St | Hopkinton |
| Saint Mark's School - Thieriot Hall | 25 Marlborough Rd | Southborough |
| Moriarty, P. House | 25 Charles St | Marlborough |
| Not Named in Database | 85 Howe St | Marlborough |
| Tribune Building | 82 Irving St | Framingham |
| Fairbanks, Dexter - Patterson, Arthur W. House | 308 North Main St | Natick |
| Fuller House | 369 Franklin St | Mansfield |
| Wright - Easton, Jay House | 2 Neponset St | Walpole |
| Not Named in Database | 809 East St | Walpole |
| Cushman, Ferdinand B. House | 179 Walpole St | Norwood |
| Wilbur House | 581 Foundry St | Easton |
| Ames Shovel and Tool Company Tenement #65 | 41 Lincoln St | Easton |
| Not Named in Database | 606 Washington St | Easton |
| Forbes, A. Grant House | 4 Pleasant St | Dover |
| Parker - Peck House | 325 Washington St | Wellesley |
| Alden, Silas House | 259 Central Ave | Needham |
| Not Named in Database | 39 Hoover Ave | Westwood |
| O'Laughlin, James House | 27 High Rock St | Westwood |
| French, Merrill House | 39 Wellesley St | Weston |
| Not Named in Database | 51-53 Pine St | Waltham |
| Boston Manufacturing Company Worker Housing | 9-11 Lawton Pl | Waltham |
| Not Named in Database | 8-10 Sweets Ct | Watertown |
| Ingraham, William House | 20 Fayette St | Watertown |
| McGreevey, Thomas J. Jr. House | 15 Myles Standish Rd | Boston |
| Manning House | 209 Middlesex Rd | Brookline |
| Goldsmith, Louis House | 331 Newton St | Brookline |
| Andrews, Robert House | 50 Fisher Ave | Brookline |
| Wetmore, J. L. House | 175 Wachusett St | Boston |
| Milton Cemetery - Maintenance Building | 211 Centre St | Milton |
| Forest Hills Cemetery Entrance Gate | 95 Forest Hills Ave | Boston |
| Gilbert, Luther House | 83 Elm St | Boston |
| Edmands, James C. House | 1 Prescott St | Boston |
| Not Named in Database | 25 Mayfield St | Boston |
| M. I. T. - Eastman, George Research Laboratories | Memorial Dr | Cambridge |
| Lewis, Laurence House | 44 Kidder Ave | Somerville |
| Coleman, Harry - Gilbert, Bernard Apartment House | 163 Hemenway St | Boston |
| Horn, E. B. Building | 198 Saint Botolph St | Boston |
| Gibson - Allen - Thompson Building | 127 Saint Botolph St | Boston |
| Evergreen Cemetery Gatehouse - Office | 2060 Commonwealth Ave | Boston |
| Jacques, Francis House | 135 Commonwealth Ave | Boston |
| Not Named in Database | 29 Rutland Sq | Boston |
| Wheeler, Morris Apartment House | 65 South Huntington Ave | Boston |
| Walker, Elijah House | 15 Pleasant Ave | Somerville |
| Stevens, Atherton Haugh House | 77 Winter St | Cambridge |
| Hall, Lewis and William A. Rowhouse | 55 Otis St | Cambridge |
| Creesy and Noyes Carpentry Shop | 53-59 Wareham St | Boston |
| Not Named in Database | 22 Dwight St | Boston |
| Not Named in Database | 525 Columbus Ave | Boston |
| Lowell, Dr. Daniel Smith | 76 Alban St | Boston |
| James, Benjamin - James, George B. Row House | 302 K St | Boston |
| Millard, Samuel Row House | 14-18 Hudson St | Boston |
| Sturgis, John House | 212 Beacon St | Boston |
| Case, J. House | 470 Beacon St | Boston |
| Fay, E. H. House | 488 Beacon St | Boston |
| Corsano, James Apartment Block | 142 Gove St | Boston |
| Rockwood, Abby Abbot House | 196-198 Walnut Ave | Boston |
| Not Named in Database | 28 Hawthorne St | Boston |
| Foster, Alfred House | 75 Milton Ave | Boston |
| New England Telephone Headquarters Building | 185 Franklin St | Boston |
| Boston Lunatic Hospital - P Ward | 591 Morton St | Boston |
| Not Named in Database | 166-168 Salem St | Boston |
| Bates, John D. Building | 22-32 Lincoln St | Boston |

| HISTORIC SITE NAME | ADDRESS | TOWN NAME |
|---|---|---|
| Pollard, L. C. House | 41 Old Market St | Rockland |
| Whiting, Herbert D. House | 390 Webster St | Rockland |
| Mann, C.G. Store | 1044 Main St | Hanover |
| Hall - Taylor House | 589 Adams St | Milton |
| Farrell, James House | 61-63 Washington St | Milton |
| Washburn, William S. House | 207-209 Arlington St | Quincy |
| Burgess, Charles H. House | 17 Whitney Rd | Quincy |
| Beckler Avenue Rowhouse | 3 Beckler Ave | Boston |
| Standish, Miles Cairn | Dorchester St | Quincy |
| Not Named in Database | 176 Washington St | Weymouth |
| Fuller, Dr. L. House | 11 Church St | Weymouth |
| Not Named in Database | 52-56 Eutaw St | Boston |
| Bennett Houses | 25 Division St | Chelsea |
| Beal, Joseph House | 287 North St | Hingham |
| Not Named in Database | 73 Thaxter St | Hingham |
| Hobart, Thomas L. House | 22 Lincoln St | Hingham |
| Hingham Cemetery - First Settlers Monument | 12 South St | Hingham |
| Hickey - Bouve House | 7 Cottage St | Hingham |
| Newcomb, Dr. George L. House | 691 Country Way | Scituate |
| Glines, Mary E. House | 44 Joy Pl | Cohasset |
| Rooney, Stephen Hamilton House | 38 Stockbridge St | Cohasset |
| Tower Brothers Lumber Building | 82 Border St | Cohasset |
| Hominy Point Gardener's Cottage | 96-98 Howard Gleason Rd | Cohasset |
| Lake Cochituate | Lake Cochituate | Wayland |
| Charlestown Navy Yard - Bldg 120 - Dispensary | Navy Yard | Boston |
| Bisbee, Daniel House | 362 Elm St | Kingston |
| Critchett, E. H. - Critchett, James Otis House | 339 Powder Point Ave | Duxbury |
| Not Named in Database | 36 Osborne Rd | Brookline |
| Wilkins, Samuel Frank House | 25 Collier Ave | Scituate |
| Binder, Arthur House | 70 Craig St | Milton |
| Not Named in Database | 366 Brook Rd | Milton |
| Holcomb, W. P. House | 67 Irving St | Millis |
| Harris, Charles A. House | 660 Plymouth St | Holbrook |
| Reed, Isaac - Smith, Samuel R. House | 487 Auburn St | Whitman |
| Not Named in Database | 209 Warren St | Randolph |
| Emery House | 19 Elm St | Boston |
| Not Named in Database | 234 Savin Hill Ave | Boston |
| Curtis House | 28 Mount Vernon St | Boston |
| Briggs, Herbert House | 42 Mount Pleasant Sq | Randolph |
| Statler Park - Statler Fountain | Stuart St | Boston |
| Clarke, Truman Barn | 59 Neponset St | Walpole |
| Fairview Cemetery | Country Way | Scituate |
| Chandler, John T. House | 8 Franklin St | Somerville |
| Wales, Mary A. House | 19 Brimmer St | Boston |
| Not Named in Database | 9A North St | Medford |
| Not Named in Database | 19 Liberty Ave | Medford |
| Not Named in Database | 186 North St | Weymouth |
| Hickey, John Henry House | 78A Cedar St | Sharon |
| Atkinson, Frank House | 189 Bacon St | Natick |
| Baker and Williams Dry Goods Store | 1 West Center St | West Bridgewater |
| Pondville Cemetery - Taylor, Benjamin J. H. Stone | Everett St | Norfolk |
| Plymouth Cordage Company Double Worker Housing | 49-51 Spooner St | Plymouth |
| Not Named in Database | 106 Hollingsworth Ave | Braintree |
| Wild, Levi House | 550 Middle St | Braintree |
| Fore River Shipyard - Shot Blast Building | 97 East Howard St | Braintree |
| Not Named in Database | 21 Broad St | Weymouth |
| Kiddie Kamp Cabin | 161 Lakeview St | Sharon |
| Fairbanks Garage | 14 Pearl St | Bellingham |
| Pond House | 9 Milford St | Medway |
| Not Named in Database | 255 South St | Wrentham |
| Wrentham State School Sewage Treatment Plant | Emerald St | Wrentham |
| Pfaff, Hannah Adams High School | 3 Dale St | Medfield |
| Choate, Edward Francis Horse Barn | 10 Chestnut Hill Rd | Southborough |
| Leland, Charles Garage | 130 Main St | Southborough |
| Not Named in Database | 230 West Main St | Marlborough |

| HISTORIC SITE NAME | ADDRESS | TOWN NAME |
|---|---|---|
| Brigham's Market | 33 Main St | Marlborough |
| Johnson, Capt. Peter House | 68 Main St | Framingham |
| Brown, John House | 79 Nobscot Rd | Sudbury |
| Clark, Alpheus Store | 23 Lake St | Sherborn |
| Not Named in Database | 77 Love Ln | Weston |
| White, Nicholas III House | 87 Hall St | Mansfield |
| Pederzini, Peter House | 160 Main St | Medfield |
| Clapp, Lucius Memorial Library | 6 Park St | Stoughton |
| Not Named in Database | 22 Cypress Rd | Wellesley |
| Not Named in Database | 11 Chestnut St | Wellesley |
| Not Named in Database | 11 Franklin Sq | Dedham |
| Cate, Horace House | 21 Newton St | Waltham |
| Bailey, Jason S. House | 28 Pomfret St | Boston |
| Not Named in Database | 16 Sparhawk St | Boston |
| Route 9 Fire Station | 827 Boylston St | Brookline |
| Saint Thomas Aquinas Roman Catholic High School | 13-19 Saint Joseph St | Boston |
| King, Henry S. House | 77 Morton Rd | Milton |
| Wood Street Bridge | Wood St | Milton |
| Massachusetts Homeopathic Hospital | 685 Albany St | Boston |
| Not Named in Database | 59 Roseclair St | Boston |
| Not Named in Database | 72 Townsend Rd | Belmont |
| Lawrence, Amos A. - Burnham House | 25 Lenox St | Brookline |
| Cambridge Common | Massachusetts Ave | Cambridge |
| Bennink - Douglas Double Cottage | 35-37 Walker St | Cambridge |
| Not Named in Database | 60 Raymond St | Cambridge |
| Leverett House Library and Towers - Harvard Univ. | 14-18 Mill St | Cambridge |
| Merrill, L. D. House | 484 Commonwealth Ave | Boston |
| Curtis, I. Row House | 14 Symphony Rd | Boston |
| Lord, Charles J. Building | 171 Saint Botolph St | Boston |
| Putnam, J. P. House | 277 Dartmouth St | Boston |
| Roby, Ebenezer Rowhouse | 30 Second St | Cambridge |
| Not Named in Database | 12 Lawrence St | Boston |
| Ryder, Calvin A. House | 66 Maple St | Boston |
| Wright, Jonathan B. - Hammond, Leander House | 233-235 Everett St | Boston |
| Not Named in Database | 451 D St | Boston |
| Boston Street Bridge over MBTA | Boston St | Boston |
| Charlestown Savings Bank | 23-27 Union St | Boston |
| Chadwick and Stillings House | 306 Newbury St | Boston |
| Allen, R. H. House | 179 Newbury St | Boston |
| James, Francis Row House | 495 East Broadway | Boston |
| Hong Far Low Restaurant | 36-38 Harrison Ave | Boston |
| Not Named in Database | 7 Eldridge Pl | Chelsea |
| Gleason, Loring W. House | 45 Hancock St | Everett |
| Pleasant Street Bridge over Salisbury Plain River | Pleasant St | East Bridgewater |
| Saint John's Catholic Church | 210 Central St | East Bridgewater |
| Not Named in Database | 1119 Front St | Weymouth |
| Perkins, Martin House | 4 Mayflower Rd | Plympton |
| Holmes, Lothrop House | 61 West St | Kingston |
| Enderly House | 22 Willard St | Quincy |
| Litchfield, Amos House | 11 Quincy St | Quincy |
| Skinner, James House | 281-283 Whitwell St | Quincy |
| Hunting, Nathaniel S. House | 36 Whitney Rd | Quincy |
| Not Named in Database | 23 Drew Ave | Weymouth |
| Not Named in Database | 798 Broad St | Weymouth |
| Godbold House | 40 Division St | Chelsea |
| Kashishian Shoe Factory | 92 Pearl St | Chelsea |
| Hersey, Ebed House | 122-124 South St | Hingham |
| Not Named in Database | 57 Elm St | Hingham |
| DeBarrows, Antoine M. House | 41 Hill St | Cohasset |
| Not Named in Database | 16 Kelton Rd | Scituate |
| I-495 Bridge - Southbound | I-495 | Westborough |
| Bitner House | 106 Spooner Rd | Brookline |
| Faunce, Walter H. House | 30 Wapping Rd | Kingston |
| Cudworth, Dea. Abiel House | 594 Country Way | Scituate |
| Vine Lake Cemetery - Mitchell, Edwin Monument | Main St | Medfield |

| HISTORIC SITE NAME | ADDRESS | TOWN NAME |
|---|---|---|
| Leary, Patrick A. House | 38 East Plain St | Wayland |
| Kormarnisky Dairy Farm Wood Stave Silos | 1034 Central St | East Bridgewater |
| Sables, George H. House | 48 Neal Gate St | Scituate |
| Not Named in Database | 35 Standish Rd | Milton |
| Not Named in Database | 41 Grafton Ave | Milton |
| Blake, Levi - Campbell, George F. Blacksmith Shop | 118 Main St | Norfolk |
| Marshfield Hills Catholic Church | 1660 Main St | Marshfield |
| Not Named in Database | 10 Fox Point Rd | Boston |
| Rice, Henry G. House | 79 Mount Vernon St | Boston |
| Pierce, Samuel House | 734 North St | Randolph |
| Pratt, O. - Hixon, J. L. House | 20 John St | Chelsea |
| Not Named in Database | 42 Water St | Walpole |
| Not Named in Database | 25 Water St | Walpole |
| O'Beirne, Michael House | 38 Elm St | Easton |
| Beterous, Raphael House | 42 Cedar St | Sharon |
| Lamont, Thomas House | 115-117 Irving St | Watertown |
| Not Named in Database | 41 Grove St | Boston |
| Not Named in Database | 109 Pinckney St | Boston |
| Loring, Isaac II House | 38 Elm St | Plympton |
| Not Named in Database | 90 Middle St | Braintree |
| Not Named in Database | 176-178 Commercial St | Braintree |
| Indian Spring Farm | 74 Summer St | Holliston |
| Macker, Stephen House | 6 Mansion St | Medway |
| Daniel and Hurd's Cotton Batting Mill | 67 Village St | Medway |
| Not Named in Database | 169 Village St | Millis |
| Old Bridge Farm Barn | 62 Bridge St | Medfield |
| Hayden Rowe School | 168 Hayden Rowe St | Hopkinton |
| Not Named in Database | 9 Mill St | Marlborough |
| Watson, Rev. Woodman H. House | 88 Turnpike Rd | Southborough |
| Burke, James J. House | 7 Newton St | Southborough |
| Wagner House | 179 Pleasant St | Framingham |
| Eastman, Frank W. House | 121 State St | Framingham |
| Vigeant House | 68 Broad St | Marlborough |
| Not Named in Database | 13-15 Mechanic St | Marlborough |
| Hodge, William House | 144 Woodland St | Sherborn |
| Not Named in Database | 59 Russell Rd | Wellesley |
| Not Named in Database | 43 South St | Foxborough |
| Gould, J. A. House | 411 North St | Walpole |
| Pond, Daniel P. - Charles D. House | 120 Vernon St | Norwood |
| Crane, Thomas House | 281 Canton St | Stoughton |
| Tisdale, Henry House | 39 Hartford St | Dover |
| Rollins, Harry House | 7 Cottage St | Wellesley |
| Not Named in Database | 8 Middlesex St | Wellesley |
| Adams, George W. - Dunbar, R. W. House | 471 High St | Westwood |
| Colburn, William House and Dairy Farm | 68 Milk St | Westwood |
| Weatherbee, Joel - Thacher, Mathew House | 20 Neponset St | Norwood |
| Not Named in Database | 94 Village Ave | Dedham |
| Sweetser, Frank House | 37 Warren St | Brookline |
| First Parish Church | 384 Walnut St | Brookline |
| Potter House | 99 Seaver St | Brookline |
| Swan, Francis E. House | 15 Kennard Rd | Brookline |
| Rickaby, Daniel House | 40 Alleghany St | Boston |
| Not Named in Database | 3 Thornton Pl | Boston |
| Nickerson, Rastis and Minnie House | 38 Gaston St | Boston |
| Paris Street Gymnasium and Public Bath | 112-130 Paris St | Boston |
| Not Named in Database | 38 Sudan St | Boston |
| Taintor, A. R. House | 73-75 Verndale St | Brookline |
| Zinburg, A. S. Building | 229-231 Saint Paul St | Brookline |
| Sklaver, Goldie House | 82 Carlton St | Brookline |
| Abbott Building | 5 Kennedy St | Cambridge |
| Not Named in Database | 28 College Ave | Somerville |
| Bradley, R. S. House | 411 Commonwealth Ave | Boston |
| Whitney, Henry M. - MacCorry, Charles E. Row House | 68 Saint Stephen St | Boston |
| Thorndike Estate | 22 Marlborough St | Boston |
| Not Named in Database | 25 Greenwich Ct | Boston |

| HISTORIC SITE NAME | ADDRESS | TOWN NAME |
|---|---|---|
| Not Named in Database | 11 Rutland Sq | Boston |
| Dexter, W. S. House | 18 Exeter St | Boston |
| Junkins, R. F. House | 27 Webster St | Somerville |
| Not Named in Database | 564 Massachusetts Ave | Boston |
| Not Named in Database | 254-256 Beacon St | Boston |
| Capen House | 168 River St | Boston |
| Rotenberg and Rudnik Apartment Building | 149 Park Dr | Boston |
| Saint Peter's Roman Catholic Church Convent | 307 Bowdoin St | Boston |
| Weeks, Warren P. Building | 17-23 Beach St | Boston |
| Brown, Albert Row House | 807 East Broadway | Boston |
| Not Named in Database | 56 Central Ave | Boston |
| Not Named in Database | 123 Fulton St | Boston |
| Hurd, Joseph House | 83 Main St | Boston |
| Everett Factories - EFTC #2 Loft | 210 Broadway | Everett |
| Northway, Luther E. House | 127 Belmont St | Everett |
| Weston, Edmund L. House | 549 Plymouth St | East Bridgewater |
| Chamberlain, Joseph House | 33 Plymouth St | East Bridgewater |
| Not Named in Database | 25 Thayer St | Quincy |
| Bushnell, Edward House | 566 Washington St | Quincy |
| Not Named in Database | 36 Hawthorn St | Chelsea |
| Mount Bellingham Methodist Episcopal Church | 195 Shurtleff St | Chelsea |
| Larkin, James - Kelso, James L. House | 34-36 Thornton Pk | Winthrop |
| Cooper, William B. House | 107 Locust St | Winthrop |
| Sprague Block - Pride Building | 19 Main St | Hingham |
| Governor Long Bird Sanctuary | Cottage St | Hingham |
| Bradford House | 96 Summer St | Kingston |
| Cook, Dea. John House | 184 Main St | Kingston |
| Stacey, Rev. Joseph House | 4 Summer St | Kingston |
| Alden Elementary School | 71-77 Alden St | Duxbury |
| Not Named in Database | 10 Cliff Ave | Scituate |
| Not Named in Database | Tilden Rd | Scituate |
| Not Named in Database | 9 Columbine Rd | Milton |
| Worcester, Henry House | 36 Converse Ave | Malden |
| Metcalf, Alfred Harding House | 112 Myrtle St | Norfolk |
| Vining, H. Carriage House | 153 High St | Norwell |
| Not Named in Database | 34 Common St | Scituate |
| Bean, Charles J. House | 89 Pleasant St | Hingham |
| Not Named in Database | 19 Gates St | Boston |
| Not Named in Database | 369 Savin Hill Ave | Boston |
| Blue Hill Drive Bridge over Neponset River | Blue Hill Dr | Westwood |
| Wren, Patrick House | 55 North St | Randolph |
| Gale, Horace B. House | 55 North Main St | Natick |
| Original Alden Homestead Site Marker | 71-77 Alden St | Duxbury |
| Atlantic Works Derrick Pier | 102 Border St | Boston |
| Valentine, Thomas Barn | 133 West Union St | Ashland |
| Carter, Edward L. - Stevens, Herbert E. House | 148 Concord St | Ashland |
| Churchill, Alexander Barn | 188 Main St | Plympton |
| Pondville Cemetery Receiving Tomb | Everett St | Norfolk |
| Morton, William O. House | 44 West St | Plympton |
| Saint Mark's Episcopal Church Shed | 73 Columbia Rd | Boston |
| Paine, B. House | 565 Adams St | Boston |
| Not Named in Database | 10 Lantern Ln | Milton |
| Not Named in Database | 42 Thompson Ln | Milton |
| Not Named in Database | 3 Elm Lawn | Milton |
| Mandeville, James House | 475-477 Brook Rd | Milton |
| Not Named in Database | 72 Fairway Rd | Brookline |
| Hancock Village Garage | 247 Gerry Rd | Brookline |
| Viano, John House | 118 Pleasant St | Arlington |
| Dahill, Jeremiah House | 94 Harlow St | Arlington |
| Not Named in Database | 15 Webster St | Arlington |
| Prince Hall Mystic Cemetery | Gardner St | Arlington |
| Not Named in Database | 220 Pleasant St | Arlington |
| Saint Jerome's Catholic Church Rectory Garage | 201 Lake St | Arlington |
| Brunswick Block | 699-709 Moody St | Waltham |
| Not Named in Database | 12-14 Elliot Pl | Newton |

| HISTORIC SITE NAME | ADDRESS | TOWN NAME |
|---|---|---|
| Lovely, Bernard House | 100 Gardner St | Newton |
| Mosher, Ezekiel M. - Holmes, Charles House | 11 Channing St | Newton |
| Miller, George House | 168 Tremont St | Newton |
| Hastings, Charles House | 172 Park St | Newton |
| Tuttle, Edward P. House | 252 Franklin St | Newton |
| Barber, F. O. House | 158 Newtonville Ave | Newton |
| Breau, Fidel House | 198 California St | Newton |
| Not Named in Database | 128 Eliot Ave | Newton |
| Warren, Dr. Samuel House | 424-432 Cherry St | Newton |
| Knight, Rev. Alfred A. House | 18 Camden Rd | Newton |
| Not Named in Database | 2069 Commonwealth Ave | Newton |
| Not Named in Database | 231 Melrose St | Newton |
| Jackson, Walter M. House | 275 Mill St | Newton |
| Whitman, James A. House | 352 Hammond St | Newton |
| Oldreive, Richard House | 334 Kenrick St | Newton |
| Neal, Benjamin House | 646 Grove St | Newton |
| Dwyer, Pat House | 64 Jackson St | Newton |
| Not Named in Database | 63 Pleasant St | Newton |
| Fisher, Laura House | 41 Hyde St | Newton |
| Harvey, John House | 51 Hyde St | Newton |
| Norris, Charles S. House | 144 Nehoiden Rd | Newton |
| Robinson, John H. House | 206 Windsor Rd | Newton |
| Not Named in Database | 80 Monadnock Rd | Newton |
| Not Named in Database | 67 Woodchester Dr | Newton |
| Not Named in Database | 35 Dolphin Rd | Newton |
| Not Named in Database | 45 Stony Brae Rd | Newton |
| Not Named in Database | 41 Collins Rd | Newton |
| Elliot Manufacturing Company Worker Housing | 1034 Chestnut St | Newton |
| Not Named in Database | 12 Gardner St | Newton |
| Not Named in Database | 382-384 Watertown St | Newton |
| Not Named in Database | 46 Schofield Dr | Newton |
| Lally, Edward A. House | 32 Gate House Rd | Newton |
| Not Named in Database | 30 Timson Path | Newton |
| Not Named in Database | 5 Esty Farm Rd | Newton |
| Not Named in Database | 79 Woodchester Dr | Newton |
| Not Named in Database | 41 Converse Ave | Newton |
| Not Named in Database | 21 Concolor Ave | Newton |
| Not Named in Database | 59 Fellsmere Rd | Newton |
| Potter, Robert G. House | 16 Gate House Rd | Newton |
| Not Named in Database | 508-510 California St | Newton |
| Not Named in Database | 93-95 Linwood Ave | Newton |
| Not Named in Database | 41 Thaxter Rd | Newton |
| Crary, Calvert House | 21 Foster St | Newton |
| Not Named in Database | 32 Considine Rd | Newton |
| Not Named in Database | 58 Myerson Ln | Newton |
| Not Named in Database | 22 Walsh Rd | Newton |
| Not Named in Database | 92-94 Louise Rd | Newton |
| Towle, Loren D. House | 150 Hunnewell Ave | Newton |
| Keefe, William House | 263 Webster St | Newton |
| Shepherd, Frank H. House | 329 Lexington St | Newton |
| Snow, Henry A. House | 334 Auburndale Ave | Newton |
| Not Named in Database | 38 Vista Ave | Newton |
| Chamberlin, Henry House | 63 Kenwood Ave | Newton |
| Carlson, Harry J. House | 56 Norwood Ave | Newton |
| Fitzpatrick, James House | 26 Beacon St | Newton |
| Not Named in Database | 105 Pine Ridge Rd | Newton |
| Not Named in Database | 30 Hagen Rd | Newton |
| Not Named in Database | 107 Audubon Rd | Milton |
| Cochituate Aqueduct | Charles River | Newton |
| Five Concrete Mosaic Sculptures | Centre St | Newton |
| Not Named in Database | 364 Hanover St | Boston |
| Moschella, Pietro and Angela Maria House | 27 Sheafe St | Boston |
| Mount Auburn Cemetery - Gray, Francis Calley Monument | 580 Mount Auburn St | Watertown |
| Not Named in Database | 38 Lawrence Ave | Boston |
| Harley, John J. House | 102 Lawrence Ave | Boston |

| HISTORIC SITE NAME | ADDRESS | TOWN NAME |
|---|---|---|
| Hirsch, Max House | 39 Intervale St | Boston |
| Not Named in Database | 207 Blue Hills Pkwy | Milton |
| Not Named in Database | 271 Blue Hills Pkwy | Milton |
| Alden, Daniel House | 547 North Main St | Randolph |
| Not Named in Database | 19 Holborn St | Milton |
| Not Named in Database | 5 Westbourne St | Milton |
| Not Named in Database | 24 Governors Rd | Milton |
| Not Named in Database | 20 Rowe St | Milton |
| Not Named in Database | 1254 Brook Rd | Milton |
| Welch, George F. House | 18 Michael Ave | Scituate |
| Haynes, Harry E. House | 6 Bridge Ave | Scituate |
| Connor, William C. - Sweatt, Joseph Sewell Gerrich and Sarah C. House | 36 Chester Ave | Medford |
| Regency Apartments | 190 High St | Medford |
| Bartlett, Wilbert Seymour House | 90 School St | Belmont |
| Not Named in Database | 351 Sumner St | Boston |
| Martin, Samuel C. House | 252 Webster St | Boston |
| Not Named in Database | 32 Army St | Randolph |
| Not Named in Database | 10 Barry St | Randolph |
| Quigley, John J. and Elizabeth House | 65 Ellsworth St | Brockton |
| Not Named in Database | 114 Newbury St | Brockton |
| McBeath, John Royden Campbell and Maybell G. House | 56 Barnstable Rd | Newton |
| Peters, George Edwin Jr. and Mabel Ray Morrow House | 178 Prince St | Newton |
| West, Charles Joseph and Alice M. Woodman House | 74 Sylvan Ave | Newton |
| Bird, Eugene Hunt and Ruth Helen Leach House | 15 Wykeham Rd | Newton |
| Not Named in Database | Main St | Brockton |
| Pearce, Adolph House | 21 Spafford Rd | Milton |
| Liberty Square Condominium Phase IV | 8-10 Elm St | Framingham |
| Christy, Michael and Bridget Bannon House | 106 Elm St | Hanover |
| Brilliant, Katie Garage | 36-38R Schuyler St | Boston |
| DeLeon, Joseph D. and Catherine J. House | 135 Elm St | Framingham |
| Saxonville Mills Company - Donahue House | 1 King's Ct | Framingham |
| Not Named in Database | 48 Harrison St | Brookline |
| Not Named in Database | 82 Perry St | Brookline |
| Not Named in Database | 91 Beals St | Brookline |
| Slocum, William Stanton and Carrie K. House | 79 University Rd | Brookline |
| Dedham Street Bridge over Neponset River | Dedham St | Canton |
| Saint Joseph's Girls' Roman Catholic Church Parochial School | 15 Webster Ave | Somerville |
| Not Named in Database | 14 Rebecca Rd | Scituate |
| Men of Kent Cemetery Perimeter Wall | Meeting House Ln | Scituate |
| Louis Wolk Block | 36 Addington Rd | Brookline |
| Hubbard, Joseph House | 30 Gaston St | Boston |
| Washington Park - Recreational Fields | 2700 Washington St | Boston |
| Goddard, Warren Jr. House | 1507 Main St | Brockton |
| Marston, A. H. House | 48 West Chestnut St | Brockton |
| Not Named in Database | 512 Main St | Brockton |
| Old Colony Railroad Bridge (Milepost #20.24) | School St | Brockton |
| Fullerton, George H. House | 43 Pine St | Brockton |
| Lincoln Elementary School | 70 Highland St | Brockton |
| Wild, Jonathan House | 1070 Liberty St | Braintree |
| Not Named in Database | 114 Plymouth St | Middleborough |
| Ware, William House | 81 Pleasant St | Franklin |
| Baker, Capt. David House | 147 Lincoln St | Franklin |
| Pond, E. F. House | 121 Main St | Medway |
| Chamberlain, W. House | 359 Turnpike Rd | Southborough |
| Hildreth, Charles C. House | 5 Clifford St | Southborough |
| Flanders, Everettt House | 8 Stub Toe Ln | Southborough |
| Goodnow, Jonas - Winchester, H. H. House | 19 Middle Rd | Southborough |
| Not Named in Database | 35 Gibbon St | Marlborough |
| Marlborough First Baptist Church | 22 Mechanic St | Marlborough |
| Williams Farmhouse | 30 Brown St | Marlborough |
| Not Named in Database | 57 Shawmut Ave | Marlborough |
| Ware - McCarthy House | 51 Goulding St | Sherborn |
| Badger, Rev. Stephen House | 87 Eliot St | Natick |
| Hallinan, Patrick House | 83 Eliot St | Natick |

| HISTORIC SITE NAME | ADDRESS | TOWN NAME |
|---|---|---|
| Not Named in Database | 28 Cavanaugh Rd | Wellesley |
| Stone, Andrew House | 191 Stonebridge Rd | Wayland |
| Not Named in Database | 24 Dean St | Mansfield |
| Boyden, O. House | 1 Willow St | Walpole |
| Chapel of Saint Mary | 176 Washington St | Walpole |
| Gallup - Rogers - Folan House | 1200 Washington St | Norwood |
| Dineen, Joseph House | 57 Williams St | Easton |
| Ponkapoag Schoolhouse #3 - Ponkapoag Chapel | 2390 Washington St | Canton |
| Field, D. W. Park - Waldo Lake | Field, D. W. Park | Avon |
| B & P Railroad Bridge over Neponset River | Neponset River | Canton |
| Not Named in Database | 1 Channing Rd | Dedham |
| Not Named in Database | 800 High St | Dedham |
| Brooks, James I. House | 239 Wolcott Rd | Brookline |
| Fairbanks House | 62 Circuit Rd | Brookline |
| Fernwood | 157 Clyde St | Brookline |
| Not Named in Database | 26 Bournedale Rd | Boston |
| Freeman, Harry S. Building | 803-815 Washington St | Brookline |
| Fairbanks, Sheldon House | 560 Brush Hill Rd | Milton |
| Stetson, George House | 210 Eliot St | Milton |
| Not Named in Database | 250 Adams St | Milton |
| Marks - Hayes - Hildreth House | 26 Abbott St | Boston |
| Not Named in Database | 9 Linwood Sq | Boston |
| Smith, Jonathan House | 33 Bynner St | Boston |
| Not Named in Database | 11 Rockville Pk | Boston |
| Reynolds, J. M. B. House | 85 Mount Pleasant Ave | Boston |
| Not Named in Database | 20 Dawson St | Boston |
| Chamberlain, F. W. House | 30 Lake St | Boston |
| Not Named in Database | 36-38 Clyde St | Belmont |
| Mason, W. A. House | 87 Raymond St | Cambridge |
| Fogg Art Museum | 26-32 Quincy St | Cambridge |
| Not Named in Database | 75 West Brookline St | Boston |
| Whitney, Henry M. Row House | 44 Saint Stephen St | Boston |
| Graffam, Peter Building | 126 Saint Botolph St | Boston |
| Ames, S. J. House | 27 Hereford St | Boston |
| Dewart, Rev. and Mrs. William Herbert Bench | Commonwealth Ave | Boston |
| Pope, Fred - Goddard, H. House | 291 Marlborough St | Boston |
| Bean, Ivory Building | 18 Durham St | Boston |
| Not Named in Database | 1 Worcester Sq | Boston |
| Not Named in Database | 157 West Canton St | Boston |
| University Club of Boston | 420-432 Stuart St | Boston |
| Kelly, Hugh and Peter J. House | 58 Mystic St | Boston |
| Raymond, E. A. House | 435 Shawmut Ave | Boston |
| Old Colony Trust Company Building | 17 Court St | Boston |
| Green, Franklin House | 49 Pond St | Boston |
| Not Named in Database | 1 Park St | Chelsea |
| Harvard-Yale College Apartments | 48-50 Norwood St | Everett |
| Pratt, Seth House | 37 South St | Bridgewater |
| Thomas - Perkins - Hunt House | 116 Center St | Bridgewater |
| Jackson, Abner C House | 1904 Washington St | East Bridgewater |
| Hunt, Warren House | 60 Pacific St | Rockland |
| Hobart, Caleb House | 467 Hingham St | Rockland |
| Dale, Project House | 361 Water St | Hanover |
| Poole, Amos House | 26 Mechanic St | Milton |
| Bates, Oren House | 569-571 Adams St | Milton |
| Candlin, Albert House | 6 Bunton St | Milton |
| Tubular Rivet and Stud Company | Linden St | Quincy |
| Sullivan, Eleanor G. House | 21 Glendale Rd | Quincy |
| Dasha, Joseph A. House | 21 President's Ln | Quincy |
| Flowers, James House | 21 Quincy St | Quincy |
| Greenleaf, Thomas House | 1 Mead Street Ct | Boston |
| Not Named in Database | 766 Broad St | Weymouth |
| Lyons, Daniel House | 78 Middle St | Weymouth |
| Not Named in Database | 11 Hersey St | Hingham |
| Bates Homestead | 125 East St | Hingham |
| Not Named in Database | 12 Sunset Ave | Hull |

| HISTORIC SITE NAME | ADDRESS | TOWN NAME |
|---|---|---|
| Not Named in Database | 10 Whitehead Ave | Hull |
| Petersen, Ralph Dam House | 159 Sohier St | Cohasset |
| Leonard, Robert A. House | 39 Bancroft Rd | Cohasset |
| Burrage, W. C. House | 11 Sheldon Rd | Cohasset |
| Sudbury Dam | Rt 30 | Southborough |
| Hunt, Dr. Harold House | 1230 South River St | Marshfield |
| Hale, Martha P. Garage | 37 Salisbury Rd | Brookline |
| Litchfield, William H. House | 19 Grove St | Scituate |
| Not Named in Database | 44 Pillon Rd | Milton |
| Not Named in Database | 57 Columbine Rd | Milton |
| Doggett, Thomas A. House | 12 Hugh Strain Rd | Cohasset |
| Palmer, A. Barn | 34 Church St | Norwell |
| Stetson, Melzar House | 114 Stetson Rd | Norwell |
| Not Named in Database | 165 Union St | Randolph |
| Not Named in Database | 5-7 Southview St | Boston |
| Carr, Frank House | 205 Main St | Easton |
| Not Named in Database | 40 Sydney St | Somerville |
| Baker, John R. House | 53 Huntington Ave | Sharon |
| Walnut Hill School - Head House | 12 Highland St | Natick |
| Not Named in Database | 37 Grove St | Boston |
| Not Named in Database | 54 West Cedar St | Boston |
| Curry College - North Campus Residence Hall | Brush Hill Rd | Milton |
| Churchill, Isaiah House | 93 Mayflower Rd | Plympton |
| Not Named in Database | 311 Lamartine St | Boston |
| Cotton, Daniel C. House | 6 Emmons St | Franklin |
| Not Named in Database | 103 East Central St | Franklin |
| Not Named in Database | 15 Corbin St | Franklin |
| Wight, Samuel - Allen, Jonathan Barn | 243 North St | Medfield |
| Marvey House | 151 Southville Rd | Southborough |
| Crooks, John S. House | 93 Main St | Hopkinton |
| Not Named in Database | 136 Marlborough Rd | Southborough |
| Not Named in Database | 2 Parks Dr | Sherborn |
| Childs, Willard C. House | 87 West Central St | Natick |
| Saint Marks Episcopal Church | 116 South St | Foxborough |
| Borderland State Park - The Shooting Lodge | 257 Massapoag Ave | Easton |
| Not Named in Database | Washington St | Canton |
| Jordan, Capt. George - Macintosh, Adam House | 90 Elm St | Canton |
| First Parish Church Parsonage | 8 Haven St | Dover |
| Not Named in Database | 112 Abbott Rd | Wellesley |
| Gilson, F. H. House | 30 Cliff Rd | Wellesley |
| Fuller, Ezra Jr. - Cole, Caroline House | 1069 Central Ave | Needham |
| Not Named in Database | 20 Windsor Rd | Wellesley |
| Not Named in Database | 263 Calvary St | Waltham |
| O'Keefe, George House | 189 Williams Ave | Milton |
| McKenzie, Agnes House | 21 Sheathe St | Brookline |
| Longyear, Mary House | 9 Beecher Rd | Brookline |
| Snow, F. E. House | 523 Washington St | Brookline |
| Not Named in Database | 24 Ridge Rd | Milton |
| Gooch - Churchill House | 233 Adams St | Milton |
| Cobb, Dr. Stanley House | 334 Adams St | Milton |
| D'Entremont, Oliver Two-Family House | 570 Weld St | Boston |
| Grundel, Hermann House | 3 Atherton Pl | Boston |
| Small, Abel C. - Wallace, William H. Row House | 27 Delle Ave | Boston |
| Not Named in Database | Regent Cir | Boston |
| Delaporte, Andrew Gustave House | 5 Telegraph St | Boston |
| Not Named in Database | 50 Chestnut Hill Ave | Boston |
| Netherlands Road Bridge | Netherlands Rd | Boston |
| Nellson, Fred S. House | 256 School St | Watertown |
| Jonston - Feneno House | 7 Manton Terr | Brookline |
| Newman, Andrew House | 23 Fairmont St | Cambridge |
| Thorp, Annie Longfellow House | 115 Brattle St | Cambridge |
| Eliot House - Harvard University | 967 Memorial Dr | Cambridge |
| Watson, Abraham Jr. House | 181-183 Sherman St | Cambridge |
| Davis, Robert House | 110 Irving St | Cambridge |
| Not Named in Database | 12 Mossland St | Somerville |

| HISTORIC SITE NAME | ADDRESS | TOWN NAME |
|---|---|---|
| Amory, William House | 407 Commonwealth Ave | Boston |
| Young Women's Christian Association Building | 146 Bishop Allen Dr | Cambridge |
| Tobey, James House | 327 Commonwealth Ave | Boston |
| Horn, E. B. House | 52 Hereford St | Boston |
| Hill, Catherine House | 103 Marlborough St | Boston |
| Henderson, W. H. Building | 9 Follen St | Boston |
| Wheatland, George House | 271 Clarendon St | Boston |
| Dugan, John - Twombly, Joseph Q. House | 19 Greenville St | Somerville |
| Not Named in Database | 8 Mystic St | Boston |
| Not Named in Database | 26 Lawrence St | Boston |
| Not Named in Database | 22 Oak St | Boston |
| Saint Mark the Evangelist Roman Catholic Church | 1720 Dorchester Ave | Boston |
| Edinboro Building | 85-91 Essex St | Boston |
| Warren, Thomas R. - Blake, Samuel Jr. House | 23 Fayette St | Boston |
| Edison Electric Illumination Company Sub-Station | 142 Salem St | Boston |
| Union Oyster House | 41-43 Union St | Boston |
| Neal, Oliver L. House | 60 Central Ave | Boston |
| Goodnow, Daniel Building | 81-95 Richmond St | Boston |
| Not Named in Database | 36 Beacon St | Chelsea |
| Not Named in Database | 16-22 Beacon St | Chelsea |
| Brett, Royal Tyler House | 104 West St | East Bridgewater |
| Studley, John House | 134 Old Washington St | Hanover |
| White, Edwin House | 95 Reservoir Rd | Quincy |
| Whitman, H. T. House | 247 Beale St | Quincy |
| Adams Elementary School | Abigail Ave | Quincy |
| Angell, Annie M. House | 2 Edgemere Rd | Quincy |
| Not Named in Database | 23 High St | Weymouth |
| Wood - Crosby - Thompson House | 20 Woodside Pk | Winthrop |
| Belcher - McLeod House | 19 Lewis Ave | Winthrop |
| Crossman, Albert P, House | 66 Hillside Ave | Winthrop |
| Not Named in Database | 8 Thaxter St | Hingham |
| Crosby, Samuel L. House | 32 Lincoln St | Hingham |
| Not Named in Database | 15 Elm St | Hingham |
| Not Named in Database | 25 Green St | Hingham |
| Joy, Bela House | 265 South Main St | Cohasset |
| Bates, Daniel House | 254 South Main St | Cohasset |
| Schneider, Jerome - Richardson, Mary House | 28 Professor's Row | Somerville |
| Putnam, William E. Jr. House | 91 Spooner Rd | Brookline |
| Holmes, Lemuel House and Grocery Store | 232 Main St | Kingston |
| Holmes, Horace House | 217 Main St | Kingston |
| Brewster, Dea. Wrestling House | 18 Brewster Rd | Kingston |
| Faunce, Zenas House | 604 Washington St | Duxbury |
| Thomas - Sherman House | 380 South River St | Marshfield |
| Loring, Edgar F. House | 167 Tremont St | Duxbury |
| Olmsted, John Charles Carriage Barn | 230 Warren St | Brookline |
| Vine Lake Cemetery - Hamant, Daniels Monument | Main St | Medfield |
| Pratt, David G. House | 52 Plymouth St | Middleborough |
| Family at Play Sculpture | South St | Waltham |
| Paul's Texaco Service Station | 134 West Main St | Marlborough |
| Vining, Curtis House | 90 Lighthouse Rd | Scituate |
| Spiel, Irwin House | 76 Craig St | Milton |
| Wood, Rufus C. - O'Brien, John House | 485 Neponset St | Canton |
| Dunton, Samuel - Blake, Col. Ebenezer House | 51 Lake St | Norfolk |
| Not Named in Database | 65 Temple St | Somerville |
| Thaxter, Adam Wallace - Bigelow, Dr. Jacob House | 59 Mount Vernon St | Boston |
| Temple Street Park | 44-46 Temple St | Boston |
| Soldiers Field Underpass at Western Avenue | Soldiers Field Rd | Boston |
| Camp Wonderland Summer Staff Cabin | 186 Massapoag Ave | Sharon |
| Not Named in Database | 30 Chestnut St | Sharon |
| Wiles, Thomas L. Jr. House | 60 Pond St | Cohasset |
| First Church of Christ Scientist | 18 Cary Ave | Chelsea |
| Not Named in Database | 149 Webster Ave | Chelsea |
| Not Named in Database | 89 Union St | Walpole |
| Hemenway, Augustus II Yellow Horse Barn | 44 Hemenway Dr | Canton |
| Atlantic Memorial Congregational Church Parsonage | 65 Newbury Ave | Quincy |

| HISTORIC SITE NAME | ADDRESS | TOWN NAME |
|---|---|---|
| Winthrop Cemetery - Metcalf Memorial | Buchanan St | Winthrop |
| Holliston Town Farm - Holliston Poor Farm | 56 Fruit St | Ashland |
| Not Named in Database | 42 Grove St | Boston |
| Not Named in Database | 99 Pinckney St | Boston |
| Boynton, Perkins Building | 51 North Washington St | Boston |
| Not Named in Database | 92 Front St | Braintree |
| Not Named in Database | 54-56 Allen St | Braintree |
| Arnold, Barnabas Faxon House | 336 Elm St | Braintree |
| Not Named in Database | 270 Old Center St | Middleborough |
| Pond, Handel Barn | 27 Dedham St | Wrentham |
| Not Named in Database | 71 Holliston St | Medway |
| Knox, Gen. Henry Monument | 28 Main St | Southborough |
| Not Named in Database | 163 Main St | Marlborough |
| Not Named in Database | 27 Brook St | Marlborough |
| Not Named in Database | 601 Washington St | Holliston |
| Rhodes House | South St | Foxborough |
| Wilber Brothers Dry Good Store | Central St | Foxborough |
| Clap, Maj. Elkanah House | 754 East St | Mansfield |
| Ashley, John C. Barn and Stable | 44 High St | Medfield |
| Bullard, Solomon House | 841 Main St | Walpole |
| Not Named in Database | 337 Sumner St | Norwood |
| Shattuck, Edmund V. School | Fulton St | Norwood |
| Belcher, George Clifford Barn | 15 Poquanticut Ave | Easton |
| Kinsley Axle Shop | 641 Washington St | Canton |
| Not Named in Database | 15 Haven St | Dover |
| Smiley House | 93 Dedham St | Dover |
| Lovewell, Charles House | 29 Cottage St | Wellesley |
| McIntosh, Michael House | 170 Nehoiden St | Needham |
| Waterway, The | Indian Springs Brook | Wellesley |
| Ellis, Jesse House | 88 Washington St | Norwood |
| Not Named in Database | 50 Highland St | Dedham |
| Cain, Paul House | 22 Church St | Dedham |
| Not Named in Database | 23 Heard St | Waltham |
| Not Named in Database | 141-143 Calvary St | Waltham |
| Sweeney, Thomas House | 95 Eliot St | Brookline |
| Carver, Clara P. House | 15 Buckminster Rd | Brookline |
| Not Named in Database | 59 Stanton Rd | Brookline |
| Not Named in Database | 10 Hancock Rd | Brookline |
| Flagg, Sumner House | 52 High St | Brookline |
| Hersey, S. House | 6 Marlou Terr | Boston |
| Graham, Matthew and Susanna - Floyd, Benjamin and Josephine Graham House | 12 Goden St | Belmont |
| Coolidge, Henry House | 61 Kenwood St | Brookline |
| Harriman, Judge Hiram Putnam House | 121 Centre St | Brookline |
| Kennedy, Joseph House | 51 Abbottsford Rd | Brookline |
| Richards, E. E. Carriage Barn | 54 Powell St | Brookline |
| Sears, David Jr. House | 56 Hawes St | Brookline |
| Design Research Building | 48 Brattle St | Cambridge |
| Brown, Benjamin G. Elementary School | 199 Willow Ave | Somerville |
| Tirrell, Jesse Row House | 22 Symphony Rd | Boston |
| Webster, J. G. House | 306 Commonwealth Ave | Boston |
| Sharp, J. I. Building | 47 Saint Botolph St | Boston |
| Hall, James M. W. Apartment House | 870 Huntington Ave | Boston |
| Blakemore, William B. Apartment House | 46-82 South Huntington Ave | Boston |
| Kendall Square Subway Station | Main St | Cambridge |
| Sanborn, Robert - Sturtevant, Lindley House | 76 Columbus Ave | Somerville |
| Not Named in Database | 13-15 Highland Ave | Somerville |
| Smith, John House | 21 Cordis St | Boston |
| Not Named in Database | 47-51 Utica St | Boston |
| Stevens, Seriah House and Office | 942 South St | Boston |
| Homans, John House | 11 Arlington St | Boston |
| Not Named in Database | 9 Revere St | Boston |
| Groll, Francis House | 40 Chestnut St | Boston |
| Not Named in Database | 52 Mount Vernon St | Boston |
| Not Named in Database | 7 Everett St | Boston |

| HISTORIC SITE NAME | ADDRESS | TOWN NAME |
|---|---|---|
| Dingley, John Thomas House | 33-39 Fayette St | Boston |
| West Roxbury Methodist Episcopal Church | 149 Park St | Boston |
| Not Named in Database | 34 Borfort St | Boston |
| Not Named in Database | 44 Union Pk | Boston |
| Eagle Bowling Alleys | 2239-2241 Washington St | Boston |
| Marion's Ballroom Restaurant | 2825 Washington St | Boston |
| Shephard, Elizabeth G. House | 284 Foster St | Boston |
| Soldani Building | 326-328 Sumner St | Boston |
| Lyon, William H. House | 140 Harrishof St | Boston |
| Edmester, Lemuel House | 199 Bow St | Everett |
| Not Named in Database | 44 Medford St | Chelsea |
| Not Named in Database | 27 Norwood St | Everett |
| Platts, Howard House | 40 Summer St | Holbrook |
| Bowen, Bracket - Ripley House | 723 Randolph St | Abington |
| DeCosta, Mary A. House | 439 Union St | Rockland |
| East Cemetery - Sturtevant Cemetery | Plymouth St | Halifax |
| Whiton, Samuel Jr. House | 1166 Main St | Hingham |
| Not Named in Database | 269 Beale St | Quincy |
| Not Named in Database | 410 Washington St | Quincy |
| Saint Margaret Roman Catholic Church | 802 Columbia Rd | Boston |
| Not Named in Database | 37 Congress Ave | Chelsea |
| Lockhead, John - Magoon, Kenneth House | 239-241 Court Rd | Winthrop |
| Wurl, Adelia Three Decker | 41-43 Saratoga St | Boston |
| Jacob, Daniel House | 651 Main St | Hingham |
| Not Named in Database | 6 Montana Ave | Hull |
| Smith, Albert O. House | 365 Jerusalem Rd | Cohasset |
| Myers, Kenneth R. House | 17 Highland Ct | Cohasset |
| Nichols, Levi Lincoln House | 44 Beach St | Cohasset |
| Charlestown Navy Yard - Bldg 236 - Tennis Courts | Navy Yard | Boston |
| Freeman, Harry L. House | 68 Depot St | Duxbury |
| Stockbridge Mansion Site Historical Marker | Country Way | Scituate |
| Guelpa, John B. House | 226 Elm St | Marshfield |
| Not Named in Database | 37 Osborne Rd | Brookline |
| Burial Place, The | Village Ave | Dedham |
| Jones, Albert House | 15 Grafton Ave | Milton |
| Not Named in Database | 297 Edge Hill Rd | Milton |
| Not Named in Database | 31 Chiltern Rd | Weston |
| Leland, Dudley Garage | 11 Leland Rd | Norfolk |
| Cole, Grace Farrar House | 327 Washington St | Norwell |
| Not Named in Database | 99 First Parish Rd | Scituate |
| Not Named in Database | 24-26 Phillips St | Boston |
| Robins, Richard House | 95 Mount Vernon St | Boston |
| Not Named in Database | 55 Roel St | Randolph |
| Forbes Street Bridge over B & M Railroad | 1 Forbes St | Chelsea |
| Root, William H. House | 2 West Hill Pl | Boston |
| Callahan Tunnel Boston Vent Building | 201 North St | Boston |
| Not Named in Database | 5 Malvern Terr | Medford |
| Not Named in Database | 19-21 Alexander Ave | Medford |
| Not Named in Database | 282-284 Willis Ave | Medford |
| Peterson, Stephen House | 810 Franklin St | Duxbury |
| Hayward Cemetery | Walnut St | West Bridgewater |
| Not Named in Database | 103 Myrtle St | Boston |
| Not Named in Database | 44 South Russell St | Boston |
| Not Named in Database | 32 Cheshire St | Boston |
| Plymouth Cordage Company Double Worker Housing | 427A-B Court St | Plymouth |
| Plymouth Cordage Company Storehouse #15 | Court St | Plymouth |
| Thayer, John Hollis House | 144 Middle St | Braintree |
| Not Named in Database | 245 Elm St | Braintree |
| Hastings, Sally House | 155 Main St | Medway |
| Clark, Capt. Joseph - Allen Barn | 230 North St | Medfield |
| Berry, Jonathan House | 15 Cherry St | Southborough |
| Not Named in Database | 66 Rice St | Marlborough |
| New England Worsted Company Duplex - Brophy House | 22-24 Chestnut St | Framingham |
| Cochituate Aqueduct | Lake Cochituate | Natick |
| Company E - Sixth Regiment Armory - Framingham State Armory | 89 Union Ave | Framingham |

| HISTORIC SITE NAME | ADDRESS | TOWN NAME |
|---|---|---|
| Allen, Micah Inn | 396 South Main St | Mansfield |
| Smith, George Metcalf House and Brush Shop | 378 Main St | Medfield |
| Fairbanks, William House | 193 Winter St | Westwood |
| Borderland State Park - Wilbur, George House | 251 Massapoag Ave | Easton |
| Leach Foundry Office and Store | 559 Foundry St | Easton |
| Meadow Lea Cranberry Company Shed #1 | 263 Foundry St | Easton |
| Not Named in Database | 595 Washington St | Easton |
| Woodward, Joshua House | 7-9 Wilsondale St | Dover |
| Not Named in Database | 8 Cushing Rd | Wellesley |
| Bridge Street Pump Station | 536 Bridge St | Dedham |
| Needham Fire Station | 88 Chestnut St | Needham |
| Not Named in Database | 6 Francis St | Belmont |
| Belgrade Avenue Bridge over Conrail - MBTA | Belgrade Ave | Boston |
| Hyslop, William House | 83 Leicester St | Brookline |
| Seamans, J. M. House | 47 White Pl | Brookline |
| Garrett, Albina O. House | 259 Kent St | Brookline |
| Olsen, Lewis House | 181 Wachusett St | Boston |
| Whitney, S. House | 18 Atherton St | Boston |
| Not Named in Database | 13-15 Lambert St | Boston |
| Morton, John D. House | 268 Humbolt Ave | Boston |
| Not Named in Database | 78 Moreland St | Boston |
| Dunham, Annie B. House | 23 Moultrie St | Boston |
| Hampton Court Apartments | 1223 Beacon St | Brookline |
| Head, James M. Garage | 25 Abbottsford Rd | Brookline |
| Ross, Denman House | 24-26 Craigie St | Cambridge |
| Quincy Hall | 1218 Massachusetts Ave | Cambridge |
| Not Named in Database | 8 Greenwood Terr | Somerville |
| Not Named in Database | 200 West Brookline St | Boston |
| Not Named in Database | 59 Norfolk St | Cambridge |
| Whitney, Henry M. Row House | 76 Saint Stephen St | Boston |
| Thorndike Estate | 28 Marlborough St | Boston |
| Cox, Edward F. House | 36 Central St | Somerville |
| Not Named in Database | 5 Hanson St | Boston |
| Simpson, Daniel House | 918-920 East Fourth St | Boston |
| Not Named in Database | 545 Massachusetts Ave | Boston |
| Not Named in Database | 574 Massachusetts Ave | Boston |
| Jacques and Griffin's Market | 1911-1913 Dorchester Ave | Boston |
| Topliffe, George B. House | 57 Walnut Pk | Boston |
| Boston Wharf Company Warehouse | 168-170 A St | Boston |
| Colonial Beacon Oil Company Lubritorium | 327 Cambridge St | Boston |
| Hill, Joseph W. House | 61 Baldwin St | Boston |
| Boston Wharf Company Wool Warehouse | 274-278 Summer St | Boston |
| Not Named in Database | 86-88 Trenton St | Boston |
| Not Named in Database | 16-22 Beacon St | Chelsea |
| Temple, W. D. House | 74 Garland St | Everett |
| Robinson - Murphy House | 174 Wall St | Bridgewater |
| Highfields | 113 Ashland St | Abington |
| Whiting, Herbert N. House | 24 Grove St | Rockland |
| Dyer, John House | 524 Pleasant St | Weymouth |
| Harrub, George Whitefield House | 115 County Rd | Plympton |
| Not Named in Database | 273 Pembroke St | Kingston |
| Mann, Levi House | 1137 Main St | Hanover |
| McIntyre, Capt. William F. Monument | 1269 Hancock St | Quincy |
| Not Named in Database | 31 Fisk Ave | Weymouth |
| Not Named in Database | 68 Harold St | Boston |
| Not Named in Database | 85-87 Eutaw St | Boston |
| Not Named in Database | 135-137 South St | Hingham |
| Howard, Helen House | 20 Water St | Hingham |
| Leavitt, Joseph House | 34 East St | Hingham |
| Not Named in Database | 36 Summit Ave | Hull |
| Sadler, John House | 165 Pond St | Cohasset |
| Smith, Newman L. House | 73 Pond St | Cohasset |
| Grassie, Manuel A. House | 278 South Main St | Cohasset |
| Charlestown Navy Yard - Finger Pier | Navy Yard | Boston |
| Howland, Jairus - Ford, Ezra J. House | 446 Summer St | Duxbury |

| HISTORIC SITE NAME | ADDRESS | TOWN NAME |
|---|---|---|
| Duxbury Fire House - Engine House #1 | 645 Washington St | Duxbury |
| Sprague, Capt. Elisha P. House | 770 Moraine St | Marshfield |
| Newcomb, Hiram House | 615 Country Way | Scituate |
| Smith, Philip House | 128 Sumner St | Milton |
| Not Named in Database | 72 Cary Ave | Milton |
| Not Named in Database | 10 Standish Rd | Milton |
| Stevens, Gary House | 43 Surry Dr | Cohasset |
| Pratt, Harry R. House | 246 Beechwood St | Cohasset |
| Not Named in Database | 153 Warren St | Randolph |
| Not Named in Database | 61 Old Harbor St | Boston |
| Not Named in Database | 7 Mill St | Boston |
| Higginson, Charles T. - Hubbard, Charles T. House | 2 Louisburg Sq | Boston |
| Waitt and Bond Cigar Factory | 716 Columbus Ave | Boston |
| Not Named in Database | 550 Pleasant St | Winthrop |
| Alger, Frank House | 495 Washington St | Norwell |
| Clapp, Sylvanus Barn | 384 Main St | Norwell |
| Not Named in Database | 110 Peach St | Walpole |
| Not Named in Database | 35-37 Eliot St | Medford |
| Cummings, H. House | 22-24 Pauline St | Winthrop |
| Baker, Phineas Howard House | 15 Summit Ave | Sharon |
| Truman Parkway Median | Truman Pkwy | Milton |
| Adams, John II House | 310 North Main St | Natick |
| Keith, George E. House | 23 Columbus Ave | Easton |
| Not Named in Database | 65 Phillips St | Boston |
| Not Named in Database | 26-28 Pinckney St | Boston |
| Woodbury, Josiah House | 93 Chestnut St | Easton |
| Not Named in Database | 37 Lantern Ln | Milton |
| Not Named in Database | 49 Kensington Cir | Brookline |
| Allen, Edward E. Garage | 238 Eliot St | Brookline |
| Dever, Joseph House | 3 Hilltop Rd | Brookline |
| Wyman, James House | 48 Broadway | Arlington |
| Colvin Filling Station | 766 Moody St | Waltham |
| Not Named in Database | 181 Pearl St | Newton |
| Ireland, William H. - Doherty, Patrick House | 32 School St | Newton |
| Estabrook, George House | 42 Thornton St | Newton |
| Not Named in Database | 57 Maple St | Newton |
| Pope, T. R. House | 3 Vernon St | Newton |
| Putnam, Nathaniel K. House | 109 Vernon St | Newton |
| Blue, Alexander House | 243 California St | Newton |
| Murphy, Edward House | 26 Dalby St | Newton |
| Not Named in Database | 254 California St | Newton |
| Hennessey, John House | 236 Chapel St | Newton |
| McCannon, James House | 58 Green St | Newton |
| Sawyer, Joseph House | 230 Mount Vernon St | Newton |
| Brown, Charles House | 405 Wolcott St | Newton |
| Rich, William T. House | 70 Page Rd | Newton |
| Allen, John N. House | 56 Central Ave | Newton |
| Thomas, David House | 66-68 Austin St | Newton |
| Bailey, Edward W. House | 328 Cabot St | Newton |
| Underwood School | 19-21 Eldredge St | Newton |
| Bullen, George House | 1301 Centre St | Newton |
| Sanborn, John Estate Outbuilding | 88 Ripley St | Newton |
| Warren, Levi House | 334 Otis St | Newton |
| Kattelle, Barney House | 28-32 Prince St | Newton |
| Not Named in Database | 126 Lincoln St | Newton |
| Gill, Arthur Edwin and Elizabeth Barney Ladd House | 269 Highland St | Newton |
| Not Named in Database | 495 Walnut St | Newton |
| Not Named in Database | 548-550 Centre St | Newton |
| Garden Centre Terrace Apartments | 505 Centre St | Newton |
| Not Named in Database | 104 Hammondswood Rd | Newton |
| U. S. Post Office - West Newton Branch | 527-533 Waltham St | Newton |
| Sears, Winslow House | 8 Lee Rd | Newton |
| Not Named in Database | 143 Ridge Ave | Newton |
| Kiefer, Dr. Everett Duane and Elsie Bales House | 133 Highland St | Newton |
| Ide, Erwin House | 15 Saxon Rd | Newton |

| HISTORIC SITE NAME | ADDRESS | TOWN NAME |
|---|---|---|
| Columbus Hall | 392-410 Watertown St | Newton |
| Not Named in Database | 16 Royce Rd | Newton |
| Gay, Howard C. House | 5 Graydale Cir | Newton |
| Not Named in Database | 634 Saw Mill Brook Pkwy | Newton |
| Burns, John T. and Sons Building | 21 Washington Pk | Newton |
| Not Named in Database | 500-502 California St | Newton |
| Brown, Royal C. House | 44 Woodland Rd | Newton |
| Not Named in Database | 16 Fredette Rd | Newton |
| Not Named in Database | 21 Cavanaugh Path | Newton |
| Not Named in Database | 22 Considine Rd | Newton |
| Not Named in Database | 36 Selwyn Rd | Newton |
| Not Named in Database | 19 Mary Ellen Rd | Newton |
| Not Named in Database | 6 Country Club Rd | Newton |
| Champagne, Paul House | 3 Faxon St | Newton |
| Not Named in Database | 18-20 Jackson Terr | Newton |
| Damon, Sarah House | 19 Putnam St | Newton |
| French, Frederick E. House | 375 Newtonville Ave | Newton |
| James, Arthur House | 45-47 Forest St | Newton |
| Not Named in Database | 98 Garland Rd | Newton |
| Not Named in Database | 11 Lancaster Rd | Newton |
| Not Named in Database | 54 Warren Ave | Milton |
| Library Club House - Paul Revere Pottery Works | 18 Hull St | Boston |
| Puccia, Philip House | 130 Salem St | Boston |
| Marist Fathers Seminary - Stable | 518 Pleasant St | Framingham |
| Magoun, Thatcher - Howe, George L. Double House | 42-44 Franklin St | Medford |
| Keene, Lewis and Martha Double House | 35-37 Park St | Medford |
| Wade, Nicholas House | 200 Country Way | Scituate |
| Moore, John House | 807 Edgell Rd | Framingham |
| Concannon, Michael House | 24 Kahler Ave | Milton |
| Feingold, Meyer C. Three-Decker | 67 Lawrence Ave | Boston |
| Not Named in Database | 100 Lawrence Ave | Boston |
| Macdonald, Sgt. Hugh World War I Veterans Marker | 55 Old St | Randolph |
| Young, James Ross House | 55 Jerome St | Medford |
| Whitemore Realty Trust Apartments | 422 High St | Medford |
| Doherty, George House | 14 Cedar Rd | Milton |
| Not Named in Database | 61 Waldeck Rd | Milton |
| Not Named in Database | 21 Governor Belcher Ln | Milton |
| Not Named in Database | 78 Otis St | Milton |
| Not Named in Database | 82 Otis St | Milton |
| Not Named in Database | 45 Governors Rd | Milton |
| Turner, James - Welch, Michael Farmhouse | 91 Driftway | Scituate |
| Turner, Nathaniel House | 141 Driftway | Scituate |
| Haynes, Joseph House | 175 Millwood St | Framingham |
| Millwood Golf Course Garage and Maintenance Building | 175 Millwood St | Framingham |
| Nash, Susan W. Garage | 50 Dennis St | Boston |
| Nutter - Burbank House | 13-15 Stafford St | Boston |
| Old Ordinary, The | 21 Lincoln St | Hingham |
| Not Named in Database | 100 High St | Medford |
| Not Named in Database | 116 Washington St | Medford |
| Cardinal Cushing Center - Statue of Saint Francis | Washington St | Hanover |
| Cardinal Cushing Center Swimming Pool | Washington St | Hanover |
| Wilbur, Thomas Tisdel New England Barn | 521 Prospect Hill St | Raynham |
| Elias, Joseph and Josephine House | 168 Waverley St | Belmont |
| Skinner, Joseph  Churchill and Jeanne Southworth Fisher House | 79 Prince St | Newton |
| Davenport, George M. House | 1159 Washington St | Canton |
| Armstrong World Industries Western Packaging - Administration Building | 0 Hancock St | Braintree |
| Not Named in Database | 14 Cottage St | Brockton |
| Pantooset Farm Workers Housing | 27 River Rd | Hanover |
| Lawson, Albert G. House | 9 Maple St | Boston |
| Shapiro, Alexander Garage | 28-30R Schuyler St | Boston |
| French House | 14 Wayne St | Boston |
| Woolson, Cyrus - Glazier, Marshall Mechanic Shop | 17 Mechanic St | Framingham |
| Not Named in Database | 74 Perry St | Brookline |
| Wood, Henry A. and Mary A. House | 88-90 Addington Rd | Brookline |

| HISTORIC SITE NAME | ADDRESS | TOWN NAME |
|---|---|---|
| Boyle, Thomas F. and Ellen F. House | 40 Gardner Rd | Brookline |
| Granite Marker | 434 Main St | Easton |
| Not Named in Database | 92 Center St | Easton |
| Not Named in Database | 4 Park St | Easton |
| Wise, Teresa A. House | 10 Aberdeen Rd | Framingham |
| Veterans Administration Medical Center - Research Building | VFW Pkwy | Boston |
| Ware, Darius - Mann, Salmon Cattle Pass | MBTA Franklin Line Railroad | Norfolk |
| Lillie, Charles W. - Schick, William A. Jr. House | 189 Rawson Rd | Brookline |
| Hotel Vera | 312 Warren St | Boston |
| Gilmore, Maulie and B. Melita House | 3-5 Sunderland St | Boston |
| Not Named in Database | 702 Pearl St | Brockton |
| Olympia Building | 196 Main St | Brockton |
| Lyman Block | 83-91 Main St | Brockton |
| North, David D. Sign Shop | 125 School St | Brockton |
| Not Named in Database | 294 Orchard St | Millis |
| Not Named in Database | 7 Nebraska St | Hopkinton |
| Claflin, E. House | 10 Mayhew St | Hopkinton |
| O'Connell Rental House | 117 Howe St | Marlborough |
| Lewis, Charles House | 81 Hunting Ln | Sherborn |
| 1858 Sherborn Town House | 3 Sanger St | Sherborn |
| Medfield State Hospital - Ward D-2 | 45 Hospital Rd | Medfield |
| Gay, John - Broad, Luther House | 98 Union St | Natick |
| Pickens, Capt. Ezra House | 12 Baker St | Foxborough |
| Storm, N. House | 30 Railroad Ave | Norwood |
| Swift, Job House | 291 Mountain St | Sharon |
| Not Named in Database | 142 Wellesley St | Weston |
| Not Named in Database | 21 Cherry St | Waltham |
| Broderick, Patrick Building | 362-366 Moody St | Waltham |
| Zulalian, Rose House | 33-35 Hall Ave | Watertown |
| Not Named in Database | 89 Welland Rd | Brookline |
| Schmelzer, Eva House | 782-784 Washington St | Brookline |
| Cook, Samuel House | 107 Hillside St | Milton |
| Not Named in Database | 56 Deering St | Boston |
| Not Named in Database | 15 Hallam St | Boston |
| Not Named in Database | 3 Fort Ave Terr | Boston |
| Not Named in Database | 28 Mount Pleasant Ave | Boston |
| Furlong, Agnes L. House | 29 Corrine Rd | Boston |
| Shepard House | 20 Verndale St | Brookline |
| Coolidge, Henry House | 37 Kenwood St | Brookline |
| Freeman, Harry S. House | 12-14 Littell Rd | Brookline |
| Freeman, Harry S. House | 25-27 Littell Rd | Brookline |
| Massachusetts School of Art | 364 Brookline Ave | Boston |
| Cornerstone Baptist Church | 2114 Massachusetts Ave | Cambridge |
| Not Named in Database | 37 Cunard St | Boston |
| Henderson, W. H. Building | 16 Follen St | Boston |
| Not Named in Database | 67 Perrin St | Boston |
| Smith, William H. L. House | 40 Mill St | Boston |
| Not Named in Database | 540 Harrison Ave | Boston |
| Perkins, S. House | 131 Beacon St | Boston |
| Sears, Ruth House | 426 Beacon St | Boston |
| Brown, Amos - Damon, James House | 8 Cedar St | Boston |
| Not Named in Database | 90 Mount Vernon St | Boston |
| Not Named in Database | 341 Bowdoin St | Boston |
| Osgood Garment Loft Building | 13-25 Harvard St | Boston |
| Boston Engine #18 Fire House | 30 Harvard St | Boston |
| Cox, George D. Row House | 15 Worthington St | Boston |
| Bean, Hiram House | 24 Newbury St | Boston |
| Warren, Joseph Cooperative Bank | 2369-2371 Washington St | Boston |
| Sriberg Furniture Store | 1938-1940 Washington St | Boston |
| North Station Industrial Building | 146-154 Causeway St | Boston |
| Central Wharf No. 8 | 168-170 Milk St | Boston |
| Snelling, Washington House | 80 Princeton St | Boston |
| Bangs, D. E. House | 30 Pleasant St | Medford |
| Harris, Hon. Robert Orr Law Office | 26 Bedford St | East Bridgewater |
| Whitcomb, Simeon House | 308 South Franklin St | Holbrook |

| HISTORIC SITE NAME | ADDRESS | TOWN NAME |
|---|---|---|
| Keene House | 271 High St | Hanson |
| Not Named in Database | 440 Hingham St | Rockland |
| Hatch, Seth Jr. House | 161 Water St | Pembroke |
| McMullan, Richard K. House | 748 Main St | Norwell |
| East Congregational Church of Milton | 618 Adams St | Milton |
| Heritage, The | 176 President's Ln | Quincy |
| Clapp - Roundry - Berry House | 48-50 Quincy Ave | Quincy |
| Perry, Maud L. House | 39-41 Greenleaf St | Quincy |
| King, Theophilus Granite Sphere | 20 Sea St | Quincy |
| Not Named in Database | 1260 Commercial St | Weymouth |
| Not Named in Database | 240 East St | Weymouth |
| Not Named in Database | 910 Broad St | Weymouth |
| Not Named in Database | 23 Cedar St | Weymouth |
| Saint John's Episcopal Church | 80-84 Lexington St | Boston |
| Bennett, S. H. Building | 92 Park St | Chelsea |
| Not Named in Database | 15 Congress Ave | Chelsea |
| Not Named in Database | 6 Ellsworth St | Chelsea |
| Litchfield, Samuel H. House | 10 Fort Hill St | Hingham |
| Not Named in Database | 11 Burtons Ln | Hingham |
| Charlestown Navy Yard - Dry Dock 1 - Capstan 2 | Navy Yard | Boston |
| Not Named in Database | 191 Washington St | Duxbury |
| Nott, Asabell House | 16 Mann Lot Rd | Scituate |
| Morden and Orlando Garages | 1515-1521 Beacon St | Brookline |
| Litchfield, Samuel House | 39 Grove St | Scituate |
| Not Named in Database | 15 Belvoir Rd | Milton |
| Not Named in Database | 1 Village Ln | Hingham |
| Sharon Sanatorium Stone Bridge | 27 Everett St | Sharon |
| Nelson, Herbert F. House | 7 South Pleasant St | Sharon |
| Shales, Daniel House | 9 Linden St | Boston |
| United Drug Company - Power Plant | 111 Forsyth St | Boston |
| Ames Shovel and Tool Company Plate Polishing Shop | 28 Main St | Easton |
| Mulrey, Albert J. House | 49 Hermon St | Winthrop |
| Our Lady of Sorrows Roman Catholic Church | 56 Cottage St | Sharon |
| Not Named in Database | 29 Cedar Lane Way | Boston |
| Not Named in Database | 123 River St | Braintree |
| Not Named in Database | 10 Spruce St | Braintree |
| Not Named in Database | 36 Nickerson St | Braintree |
| Clifford, Oliver Building | 8-14 Green St | Medfield |
| Jameson, M. House | 6 Mayhew St | Hopkinton |
| Valentine Cemetery | East Main St | Hopkinton |
| Not Named in Database | 76 Newton St | Southborough |
| Weston Metering Chamber #1 | Pine Hill Rd | Framingham |
| Not Named in Database | 2 Ward Ln | Sherborn |
| Dowse, Benjamin House | 91 North Main St | Sherborn |
| Methodist Meeting House | 377 Weston Rd | Wellesley |
| Foxborough State Hospital - Salvage Shed | Chestnut St | Foxborough |
| Kingsbury Farm Barn | Preservation Way | Medfield |
| Clark, Marcus - Dunbar, John D. House | 65 High St | Canton |
| Dover Town Hall | 5 Springdale Ave | Dover |
| Fuller, Helen House | 30 Cottage St | Wellesley |
| Not Named in Database | 10 Marvin Rd | Wellesley |
| Flagg, William House | 1472 Great Plain Ave | Needham |
| Old Burying Place - Old Burying Ground | Arlington St | Watertown |
| Perkins, William - Edwards, William Double House | 11-13 Marshall St | Watertown |
| Not Named in Database | 21 Franklin St | Watertown |
| Duffley, Daniel House | 811-813 Boylston St | Brookline |
| Burchard House | 169 Fisher Ave | Brookline |
| Not Named in Database | 1123 Hyde Park Ave | Boston |
| Not Named in Database | 132 High St | Brookline |
| Not Named in Database | 392-396A Harvard St | Brookline |
| Not Named in Database | 570 Eliot St | Milton |
| Not Named in Database | 21 Fairfax Rd | Milton |
| Frost, E. Willard Commercial Block | 130-140 Brighton Ave | Boston |
| Garvey, Marcus House | 20 John Eliot Sq | Boston |
| Not Named in Database | 7 Mount Pleasant Ave | Boston |

| HISTORIC SITE NAME | ADDRESS | TOWN NAME |
|---|---|---|
| Parsons, William N. - Parsons, George E. House | 62 Brooksdale Rd | Boston |
| Not Named in Database | 17-19 Delano Pk | Boston |
| Not Named in Database | 8 Alveston St | Boston |
| Tracy, Jedediah House | 2 Sinclair Rd | Boston |
| Not Named in Database | 8-10 Arlington St | Cambridge |
| Not Named in Database | 11 Woods Rd | Belmont |
| Marden and Orlando Building | 1515-1521 Beacon St | Brookline |
| Not Named in Database | 18 Farragut St | Somerville |
| Boynton Block | 379 Main St | Medford |
| Wheatland, George House | 391 Marlborough St | Boston |
| Gerrish, Hiram - McIntire, J. House | 337 Marlborough St | Boston |
| Wheatland, George House | 92 Marlborough St | Boston |
| Not Named in Database | 16 Westwood Rd | Somerville |
| Warren, Moses - Smith, Benjamin G. Rowhouse | 139 Otis St | Cambridge |
| Robinson, Augustus House | 15 Mount Pleasant St | Somerville |
| Greyhound Bus Terminal | 10 Saint James Ave | Boston |
| Not Named in Database | 5 Columbus Sq | Boston |
| Not Named in Database | 12 Rowell St | Boston |
| Devins, William H. House | 180 Beech St | Boston |
| East Boston Tunnel MBTA Station - Atlantic Station | 171-199 State St | Boston |
| Hale, Nathan Elementary School | 51 Cedar St | Boston |
| Not Named in Database | 86 Mount Vernon St | Boston |
| Charlestown Heights - Bath House | Medford St | Boston |
| Not Named in Database | 9 Mount Vernon St | Boston |
| Gifford, Moses S. - Goodwin, Nathaniel Row House | 120 F St | Boston |
| Merrill, Silas House | 276 Newbury St | Boston |
| Ames, S. T. House | 275 Newbury St | Boston |
| Saint Gabriel's Monastery Roman Catholic Church | 159 Washington St | Boston |
| Hano, Samuel Company Worker Housing | 54-56 Hano St | Boston |
| Hodge Boiler Works Boiler Shop | 111 Sumner St | Boston |
| Smith, Franklin Webster House | 10 Garden Court St | Boston |
| Not Named in Database | 12 Medford St | Chelsea |
| Waterman, Foster House | 3-5 Pleasant St | Medford |
| Coan, George House | 98 Linden St | Everett |
| Churchill, Levi House | 718 Bedford St | East Bridgewater |
| Not Named in Database | 309 Silver St | Hanover |
| Not Named in Database | 271 Whitwell St | Quincy |
| Not Named in Database | 103-105 Putnam St | Quincy |
| Sea Street Getty Gas Station | 346 Sea St | Quincy |
| Squantum Pumping Station | 36 Newland St | Quincy |
| Not Named in Database | 103 Keith St | Weymouth |
| Not Named in Database | 600 Broad St | Weymouth |
| Not Named in Database | 702 Broad St | Weymouth |
| Not Named in Database | 27 Clinton Rd | Weymouth |
| DeDomenico Building | 466 Broadway | Chelsea |
| Ladies Relief Society Building | 3 Nichols St | Chelsea |
| Dunbar, Seth House | 630 Main St | Hingham |
| Not Named in Database | 52 Hersey St | Hingham |
| Kurtz, Leo House | 25 Arrowwood St | Cohasset |
| Dolan, James M. House | 20 Red Gate Ln | Cohasset |
| Ericsson, Conrad House | 195 Jerusalem Rd | Cohasset |
| Merriam, Charles Store and Post Office | 60 South Main St | Cohasset |
| Lothrop, William W. House | 136 Atlantic Ave | Cohasset |
| Boston Public Garden Lagoon | Boston Public Garden | Boston |
| Not Named in Database | 57 River Ridge Rd | Wellesley |
| Hultman Aqueduct Shaft #4 Headhouse | Rt 30 | Southborough |
| Not Named in Database | 91 Captain Pierce Rd | Scituate |
| Brown, John Barn | 192 Clapp Rd | Scituate |
| Not Named in Database | 72 Gannett Rd | Scituate |
| Not Named in Database | 1 Cabot St | Milton |
| Alden House | 102 Brook Rd | Milton |
| Jacobs, S. House | 146 Prospect St | Norwell |
| Not Named in Database | 299 Savin Hill Ave | Boston |
| Not Named in Database | 347 Savin Hill Ave | Boston |
| Not Named in Database | 65 North St | Randolph |

| HISTORIC SITE NAME | ADDRESS | TOWN NAME |
|---|---|---|
| Briggs, Benjamin House | 1 First Parish Rd | Norwell |
| Wetherald, Royal J. - Woodfin, Helen M. House | 130 Chestnut St | Boston |
| Gile, John House - Spooner, Florence G. House | 127 Pinckney St | Boston |
| Not Named in Database | 67 Mystic Ave | Medford |
| Silsbee, Alice House | 37 Riverside St | Watertown |
| Delano, Elisha Shed | 279 High St | Duxbury |
| Southard, Louis C. House | 28 Center St | Easton |
| Not Named in Database | 299 Chestnut Ave | Boston |
| Bigelow, Joseph Carriage House | 20 West Gate Ln | Cohasset |
| Lowney, Walter M. Chocolate Factory Pump House | 150 Oakland St | Mansfield |
| Not Named in Database | 35 Fessenden St | Boston |
| Plymouth Cordage Company Double Worker Housing | 33-35 Spooner St | Plymouth |
| Not Named in Database | 428-430 Washington St | Braintree |
| Taft Woolen Company Worker Housing | 8 Cutler St | Bellingham |
| Not Named in Database | 4 Phillips St | Medway |
| Hearn, R. House | 95 Hayden Rowe St | Hopkinton |
| Not Named in Database | 5 Cordaville Rd | Southborough |
| Belknap, Elisha House | 147 Belknap Rd | Framingham |
| McGee, Michael House | 113 West Main St | Marlborough |
| Not Named in Database | 77 Essex St | Marlborough |
| Collins House | 268 Essex St | Marlborough |
| Not Named in Database | 162 Cook Ln | Marlborough |
| Natick Army National Guard Armory - Building #3 | 143 Speen St | Natick |
| Saxonville Factory Company Double Worker Housing | 7-9 Water St | Framingham |
| South Cemetery | South Main St | Sherborn |
| Sanger, Herbert Apartment House | 92 West Central St | Natick |
| Bullard, William Austin - Wells, Herbert C. House | 18 Winthrop Rd | Wayland |
| Dickson, Brenton H. Jr. Vehicle Barn | 125 Highland St | Weston |
| Not Named in Database | 44 Mill St | Mansfield |
| Foxborough State Hospital - Ward B | Chestnut St | Foxborough |
| Fitzgerald, John - McDonald, John W. House | 139 Dean St | Norwood |
| Boston School for the Deaf - Cushing Building | 800 North Main St | Randolph |
| Not Named in Database | 41 Kirkland Cir | Wellesley |
| Not Named in Database | 203 Highland St | Dedham |
| Not Named in Database | 25-29 Park Vale Ave | Boston |
| Not Named in Database | 17 Alden Rd | Watertown |
| Morse, Robert - Flint, Laurence House | 80 Smith Rd | Milton |
| Hazard House | 79 Holland Rd | Brookline |
| Not Named in Database | 24 Southbourne Rd | Boston |
| James House | 123 Buckminster Rd | Brookline |
| Not Named in Database | 24 Somerset Rd | Brookline |
| Safford - Neff House | 151 Hillside St | Milton |
| Buckley, Charles House | 83-85 Walk Hill St | Boston |
| Healy, Jeremiah S. Three-Family House | 15 Carmel St | Boston |
| Metropolitan Street Railway Stable - West End Street Railway Stable | 512-520 Dudley St | Boston |
| Not Named in Database | 52 Lane Pk | Boston |
| Not Named in Database | 3 Concord Ave | Cambridge |
| Not Named in Database | 22 Kidder Ave | Somerville |
| Parker, Oliver H. - Sullivan, Jeremiah and Ellen House | 4-6 Winthrop Ct | Medford |
| Whidden, Thomas J. Building | 254 West Newton St | Boston |
| American Tube Works - Building #2 | Lake St | Somerville |
| Otis Hospital | Otis St | Cambridge |
| Not Named in Database | 35 Warren Ave | Boston |
| South Street Building | 79-99 South St | Boston |
| Not Named in Database | 284 Beacon St | Boston |
| Not Named in Database | 26 White St | Boston |
| Old South Meeting House | 308 Washington St | Boston |
| Sears' Crescent | 38-68 Cornhill St | Boston |
| Cox, George D. Row House | 25 Worthington St | Boston |
| Merrill, Silas House | 217 Newbury St | Boston |
| Stevenson, J. Henry Building | 41 Princeton St | Boston |
| Shaw, Robert G. Warehouse | 232 Commercial St | Boston |
| Hardon, Joseph House | 9 Greenough Ave | Boston |
| Methodist Episcopal Church | 21 Liberty St | Everett |

| HISTORIC SITE NAME | ADDRESS | TOWN NAME |
|---|---|---|
| Not Named in Database | 19-21 Baxter St | Quincy |
| Dorothy Q Apartments | 36 Butler Rd | Quincy |
| Not Named in Database | 60 Seminole Ave | Weymouth |
| Cabot, Samuel Company Shingle Shed | 250 Marginal St | Chelsea |
| Leavitt, Ezra House | 16 Middle St | Hingham |
| MacNaughton Cottage | 259A North St | Hingham |
| Not Named in Database | 33 Thaxter St | Hingham |
| Not Named in Database | 25 Hersey St | Hingham |
| Fiske, Robert Treat Paine House | 174 North St | Hingham |
| Eldridge, Charles H. House | 22 Eldridge Ct | Hingham |
| Litchfield, Walter E. House | 96 Doane St | Cohasset |
| Luce, Matthew Gate House | 377 Jerusalem Rd | Cohasset |
| Not Named in Database | 60 Mordecai Lincoln Rd | Scituate |
| Stetson, Kimball W. House | 3A Second Brook St | Kingston |
| Baker, B. House | 134 Old Ocean St | Marshfield |
| Bisbee, Elisha House | 1332 Union St | Marshfield |
| Lawson, Thomas W. Blacksmith Shop | 39 Captain Pierce Rd | Scituate |
| Stein, Isadore Garage | 51 Colbourne Cresc | Brookline |
| O'Reilly, John Boyle Memorial | Heath St | Brookline |
| Shuman, Samuel House | 34 Sumner St | Milton |
| Davis, Charles House | 67 Allerton Rd | Milton |
| Not Named in Database | 28 Garfield Rd | Milton |
| Cook, Miller House | 61 Broad St | Whitman |
| Not Named in Database | 341 Washington St | Norwell |
| Waterman, Andrew J. House | 20 Brook St | Scituate |
| Sprague, Elijah House | 77 Leavitt St | Hingham |
| Wait, Thomas C. House | 19 Phillips St | Boston |
| Gibson, Kimball House | 34 West Cedar St | Boston |
| Chadwick, N. Henry Row House | 629 Commonwealth Ave | Boston |
| Wheatland and Vinal Rowhouse | 866 Beacon St | Boston |
| New England Conservatory of Music Dormitory | 125-131 Hemenway St | Boston |
| Sughrue, Steven F. House | 72 East Central St | Natick |
| Plimpton, Calvin G. House | 79 Plimpton St | Walpole |
| Not Named in Database | 16-22 Daniels St | Millis |
| Stafford House | 65 Curve St | Millis |
| Not Named in Database | 42 Hancock St | Medford |
| Gilmore, Edwin C. Company Worker Housing | 35 Pond St | Easton |
| Hendry, William Double House | 27-29 Henry St | Boston |
| Boyhan, A. J. - Lyons, James House | 5 Lyon St | Boston |
| Plymouth Cordage Company Worker Housing | 27-33 Forest Ave | Plymouth |
| Rapp - Robinson, Harold F. House | 155 Hawthorn Rd | Braintree |
| Fore River Shipyard - Basin 12 Welding Substation | 97 East Howard St | Braintree |
| Bolls - Kelley House | 388 Titicut St | Bridgewater |
| Rockwood, G. D. House | 479 Hartford Ave | Bellingham |
| Rice, E. House | 3 Bridge St | Southborough |
| Bemis, Jacob - Bickford, John L. Barn and Milkroom | 77 Deerfoot Rd | Southborough |
| Frail, W. N. House | 65 Oak Hill Rd | Southborough |
| Baker, Frederick L. Garage | 6 Middle Rd | Southborough |
| Newton - Temple - Bagley House | 43 East Main St | Southborough |
| Angier Company Building | 687 Waverly St | Framingham |
| Brewer, Peter House | 14 Valley Rd | Southborough |
| Gagliardi House | 100 Singletary Ln | Framingham |
| Frye, John A. Building - Preston Hotel | 342 Lincoln St | Marlborough |
| Immaculate Conception Catholic Church Convent | 11 Washington Ct | Marlborough |
| Daisley, J. House | 143 Lincoln St | Framingham |
| Saxonville Factory Company Boarding House | 11-13 Chestnut St | Framingham |
| Copeland, Moses House | 2 Ware St | Mansfield |
| Pond, Henry Kirk White House | 48 Everett St | Norfolk |
| Hamant, Francis Daniels House | 118 South St | Medfield |
| Smith, John - Dyer, Lyman House | 73 Mylod St | Norwood |
| Oak View | 289 Walpole St | Norwood |
| Not Named in Database | 12 Central St | Easton |
| Dean Grist Mill | 105 Depot St | Easton |
| Swam, A. O. - Furber, W. House | 597 North Main St | Randolph |
| Needham Branch Railroad Bridge over Charles River | Charles River | Dedham |

| HISTORIC SITE NAME | ADDRESS | TOWN NAME |
|---|---|---|
| Channing Hospital - Storage Barn | 203 Grove St | Wellesley |
| Not Named in Database | 57-59 Burnham St | Belmont |
| Unitarian Church of Waverley | 51 Lexington St | Belmont |
| Lawrence, Bishop William House | 1383 Brush Hill Rd | Milton |
| Goodridge House | 292 Clinton Rd | Brookline |
| Ingraham, George Hunt House | 2 Norway Rd | Milton |
| Cross, A. J. House | 1051 Centre St | Boston |
| McGovern, James L. Three Decker | 53 Hillside St | Boston |
| Watson, Robert A. Apartment House | 8 Codman Pk | Boston |
| Not Named in Database | 4-6 Dunreath St | Boston |
| Bodge, C. F. Three-Decker | 37 Millwood St | Boston |
| Not Named in Database | 74 Sudan St | Boston |
| Kartun Block | 191-203 Belmont St | Belmont |
| Blumenthal, Harry Garage | 251 Saint Paul St | Brookline |
| Not Named in Database | 316-330 Saint Paul St | Brookline |
| Wales, John House | 79 Carlton St | Brookline |
| Cambridge Friends Meetinghouse and Center | 5 Longfellow Pk | Cambridge |
| Slowey, Patrick House | 73 Bolton St | Cambridge |
| West Somerville Branch Library | 40 College Ave | Somerville |
| Thorndike, Charles House | 481 Commonwealth Ave | Boston |
| Lamson, Rufus House | 72-74 Hampshire St | Cambridge |
| Thomas - Pierce Apartment Building | 85 Gainsborough St | Boston |
| Not Named in Database | 384 Commonwealth Ave | Boston |
| Gibbs, Nathan House | 38 Commonwealth Ave | Boston |
| Spooner, Caroline E. House | 60 Perkins St | Boston |
| Raynes, Capt. Horatio G. House | 79 Milton Ave | Boston |
| Freeland, Charles House | 73 Newbury St | Boston |
| Donovan, Patrick J. House | 114 High St | Boston |
| Damon, James - Brown, Amos House | 19 Cross St | Boston |
| Everett Associate Building | 445-453 Broadway | Everett |
| Edson, John House | 450 Main St | Bridgewater |
| McElwain, J. Franklin House | 29 Park Terr | Bridgewater |
| Not Named in Database | 172 North Franklin St | Holbrook |
| Not Named in Database | 216 Central St | Rockland |
| Reardon, Florence House | 382 Pleasant St | Weymouth |
| Churchill, Spencer - Flynn, John House | 121 County Rd | Plympton |
| Soper, Nathaniel House | 117 Spring St | Hanson |
| Howland, Luther House | 321 State St | Hanson |
| South Hanover General Store | 1143 Broadway | Hanover |
| Polton - Jackson House | 60 Granite Pl | Milton |
| Not Named in Database | 126 Dimmock St | Quincy |
| Not Named in Database | 1089 Hancock St | Quincy |
| Not Named in Database | 23 Edgewood Cir | Quincy |
| Welding Substation - Pier 2 | 97 East Howard St | Quincy |
| Not Named in Database | 22 Cottage St | Weymouth |
| Not Named in Database | 258 East St | Weymouth |
| Fort Strong - Power House | Long Island | Boston |
| Not Named in Database | 23-25 Eutaw St | Boston |
| Gould, Jesse - Willis Building | 276 Broadway | Chelsea |
| Not Named in Database | 51 Shurtleff St | Chelsea |
| Gurney, Cora F. House | 7 Thurston St | Boston |
| Litchfield, Samuel House | 36-38 Fort Hill St | Hingham |
| Torrey, William Barn | 606 Main St | Hingham |
| Robbins, Dr. James H. House | 218 Main St | Hingham |
| Not Named in Database | 83 Central St | Hingham |
| Bates, Lot House | 419 Beechwood St | Cohasset |
| Rankine, L. John House | 1 Fairoaks Ln | Cohasset |
| Roderick, M. House | 61 Smith Pl | Cohasset |
| Doane's Wharf | 82 Border St | Cohasset |
| Salamoto House | 17 Crafts Rd | Brookline |
| Fort Point Channel | Fort Point Channel | Boston |
| Charlestown Navy Yard - Building 199 - Warehouse | Navy Yard | Boston |
| Newcomb, Marcello - Stetson, K. W. House | 172 Main St | Kingston |
| Stone, Ada House | 112 Dudley St | Brookline |
| Untitled Sculpture | Amory St | Brookline |

| HISTORIC SITE NAME | ADDRESS | TOWN NAME |
|---|---|---|
| Williams, Hannah Playground | 71 Main St | Wayland |
| Not Named in Database | 2 Fieldstone Rd | Milton |
| Not Named in Database | 45 Ridge Rd | Milton |
| Peterson, Earl F. House | 11 West St | Holbrook |
| Bayley, Elizabeth - Currier, Frederick G. House | 15 Gould Ave | Malden |
| Not Named in Database | 110 Plymouth Ave | Milton |
| Krinsky, Julius Tenement Building | 24-28 Grove St | Boston |
| Braman, Grenville T. W. Row House | 710 Commonwealth Ave | Boston |
| Cypress Chambers | 38 Buswell St | Boston |
| Hobbs, Joseph House | 8 Hinckley St | Somerville |
| Foster, Charles House | 80 Fountain St | Ashland |
| Not Named in Database | 16 Grove St | Boston |
| Cardinal Cushing Center - Becker House | Washington St | Hanover |
| Standish Burying Ground - Wadsworth, Selah Stone | Chestnut St | Duxbury |
| Leonard, Julian T. House | 39 Glenoe Rd | Brookline |
| Doodlesack, H. House | 212 Winchester St | Brookline |
| Saint Paul Gardens Apartment Building | 54 Alton Pl | Brookline |
| Curtis and Tucker Building | 1297 Beacon St | Brookline |
| Not Named in Database | 5 Jefferson Rd | Brookline |
| Not Named in Database | 234 Reservoir Rd | Brookline |
| Hancock Village Duplex | 192-198 Gerry Rd | Brookline |
| Not Named in Database | 73 Woodcliff Rd | Brookline |
| Grassie, Clarence M. House | 48 Elm Ct | Cohasset |
| Not Named in Database | 22 Pleasant St | Arlington |
| Not Named in Database | 17 Marathon St | Arlington |
| Not Named in Database | 30 Colonial Dr | Arlington |
| Peck, William G. House | 94 Pleasant St | Arlington |
| Gustafson, William House | 38 Teel St | Arlington |
| Winslow, Charles - Sullivan, Richard T. House | 300 Elliot St | Newton |
| Elliot Manufacturing Company Worker Housing | 339 Elliot St | Newton |
| Not Named in Database | 56-58 Gardner St | Newton |
| Not Named in Database | 15 Arundel Terr | Newton |
| Bates, William Carver House | 15 Belmont St | Newton |
| Coffin, Langdon House | 214 Bellevue St | Newton |
| Ross, Henry House | 9 Mount Ida St | Newton |
| Not Named in Database | 7 Faxon St | Newton |
| Boyle, John House | 262 Adams St | Newton |
| Bryson, Charles House | 96-98 Hawthorn St | Newton |
| Not Named in Database | 13 Hillside Terr | Newton |
| Chamberlain, Harriet R. House | 392 Wolcott St | Newton |
| Not Named in Database | 167 Melrose St | Newton |
| Not Named in Database | 14 Oakland Ave | Newton |
| Not Named in Database | 77 Page Rd | Newton |
| Bartlett, Stephen L. House | 300 Hammond St | Newton |
| Cramm, Albert H. House | 40 Shornecliff Rd | Newton |
| Temple, Charles E. House | 41 Cornell St | Newton |
| Newton Centre Woman's Club | 1280 Centre St | Newton |
| Veeley House | 51 Cummings Rd | Newton |
| Kelsey, Charles House | 44 Montvale Rd | Newton |
| Noble, John J. House | 31 Pleasant St | Newton |
| Moore, C. B. House | 147 Sumner St | Newton |
| Knapp, Gertrude, D. House | 45 Warren St | Newton |
| Ayers, Frederick House | 261 Nahanton St | Newton |
| Shaw, Robert Gould House | 777 Dedham St | Newton |
| Felton, Herbert L. House | 219 Chestnut St | Newton |
| Not Named in Database | 19 Hawthorne Ave | Newton |
| Not Named in Database | 386 Commonwealth Ave | Newton |
| Not Named in Database | 79 Shornecliffe Rd | Newton |
| Not Named in Database | 150 Monadnock Rd | Newton |
| Not Named in Database | 41 Butts St | Newton |
| Not Named in Database | 20 Hereford Rd | Newton |
| Not Named in Database | 218 Beethoven Ave | Newton |
| Newton Centre Fire Station | 25 Willow St | Newton |
| Not Named in Database | 689 Saw Mill Brook Pkwy | Newton |
| Not Named in Database | 54 Old Colony Rd | Newton |

| HISTORIC SITE NAME | ADDRESS | TOWN NAME |
|---|---|---|
| Not Named in Database | 177 Jackson Rd | Newton |
| Not Named in Database | 27 Colonial Ave | Newton |
| Not Named in Database | 81 Montrose St | Newton |
| Not Named in Database | 45 Van Wart Path | Newton |
| Not Named in Database | 24 Newtonville Ave | Newton |
| Not Named in Database | 27 Linda Ln | Newton |
| Auryansen, A. D. House | 27 Jenison St | Newton |
| Broderick House | 86A-86B Dalby St | Newton |
| Wiswall, Elisha - Burdon, E. Everett House | 102-104 Webster St | Newton |
| Casey, John F. House | 22 Prescott St | Newton |
| Heustis, Joseph House | 290 Central St | Newton |
| Leeson, Joseph R. House | 119 Elgin St | Newton |
| Fewkes, Henry J. House | 66 Forest St | Newton |
| Not Named in Database | 925 Chestnut St | Newton |
| Not Named in Database | 62 Pine Ridge Rd | Newton |
| Engine Company No. 8 Firehouse - Bell, George H. Livery Stable | 10 North Bennet St | Boston |
| Winch, Leland House | 846 Grove St | Framingham |
| Mount Auburn Cemetery - Story, Joseph Obelisk | 580 Mount Auburn St | Watertown |
| Jones, Charles House | 16 Kahler Ave | Milton |
| Crosby, William B. House | 12 West St | Milton |
| Reservoir Place Apartments | 2002 Beacon St | Boston |
| Not Named in Database | 9 Huntington Rd | Milton |
| Not Named in Database | 45 Hollis St | Milton |
| Not Named in Database | 180 Edward Foster Rd | Scituate |
| Simmons College Residence Campus - Smith Hall | 46 Pilgrim Rd | Boston |
| Miller, Adolph Building | 477 Dudley St | Boston |
| Clarke, Wilbur S. - Herbert, John Tenant House | 21-23 Bellevue St | Medford |
| Coolidge Building | 1-11 Salem St | Medford |
| Putnam, Walter A. and Beulah Cate House | 105 Otis St | Medford |
| Moore, Edmund Winchester and Rosamond House | 192 Washington St | Medford |
| Costello, Bernard S. Jr. and Mary House | 315 Common St | Belmont |
| Pierce, Eugene and Edna House | 17 Oak St | Belmont |
| O'Brien, William J. and Catherine Ellen Tenant House | 344 Cherry St | Newton |
| Island Grove Park - Lighthouse Rock | Park Ave | Abington |
| Parker, George House | 228 Webster St | Boston |
| Webster, Flora Three Decker | 258 Webster St | Boston |
| Louis, David J. and Phyllis M. House | 303 South Main St | Randolph |
| Not Named in Database | 309 Canton St | Randolph |
| Not Named in Database | 22 Sunset Dr | Randolph |
| Not Named in Database | 52-60 Woodside Ave | Winthrop |
| Armstrong World Industries Packaging - Administration Building | 0 Hancock St | Braintree |
| Not Named in Database | 41 Gaskins Rd | Milton |
| Not Named in Database | 106 Valley Rd | Milton |
| Sylvester, Edmund Q. Farm Worker Cottage Garage | 69 Washington St | Hanover |
| Russell, Solomon T. English Barn | 180 Elm St | Hanover |
| Harris, William Edwin and Sarah F. Smith House | 730 Broadway | Hanover |
| Stetson, Rector Damon and Pansy Estella Bartlett House | 209 Spring St | Hanover |
| Tower, Horace S. and Helen A. Barker House | 287 Washington St | Hanover |
| Dobkin, Simon Apartments | 8-10 Hartwell St | Boston |
| Clarke, T. W. House | 9 Wayne St | Boston |
| McNamara, Joseph L. and Marguerite E. House | 6 Elba St | Brookline |
| Farrell, J. House | 80 Perry St | Brookline |
| Reed, Lucy Ann - Cogswell, Bertrand Nehemiah House | 122 Center St | Easton |
| Sturgis, George and Rosamond Bennett House | 1 Whitehouse Ln | Weston |
| MacDonald, J. Apartments | 16 Claflin Rd | Brookline |
| Foley, Bernard House | 27 Edgewood St | Boston |
| Isaacs, Gustavus and Rachel House | 35 Gaston St | Boston |
| Granger, H. G. - Basset, Jennie Apartment Building | 14 Circuit St | Boston |
| Stanton, John L. and Fanny House | 10 Laurel St | Boston |
| Hapgood, Charles and Olive House | 21 Alpine St | Boston |
| Leach, Peleg Stetson House | 21 Ellsworth St | Brockton |
| Saint Patrick's Roman Catholic Church | 335 Main St | Brockton |
| Dean, Dr. Edgar Everett House | 81 Green St | Brockton |
| Field, D. W. Park - Concrete Culverts | Field, D. W. Park | Brockton |
| Brockton VA Hospital - Administration Building | 940 Belmont St | Brockton |

| HISTORIC SITE NAME | ADDRESS | TOWN NAME |
|---|---|---|
| Packard, Jesse House | 279 Summer St | Brockton |
| North Congregational Church | 38 Plymouth St | Middleborough |
| Hunt, Will House | 185 Village St | Medway |
| Not Named in Database | 359 Orchard St | Millis |
| Hemenway, Elmer E. House | 179 Hayden Rowe St | Hopkinton |
| Southborough Town Common Watering Trough | Main St | Southborough |
| Byrne, Philip J. House | 35 Water St | Marlborough |
| Brigham, Lt. William Monument | West Main St | Marlborough |
| Howe, Col. Ezekiel House | 51 Parmenter Rd | Framingham |
| Not Named in Database | 29 Nelson St | Framingham |
| Kerr, Philip House | 11-13 Cedar St | Wellesley |
| Not Named in Database | 81 Chestnut St | Weston |
| Barton, William Eleazer House - Entrance Gates | Granite St | Foxborough |
| Sharon Railroad Station | 1 Upland Rd | Sharon |
| Not Named in Database | 236 Washington St | Walpole |
| Not Named in Database | 1152-1156 Washington St | Norwood |
| Appleby, Alden A. House | 449 Washington St | Norwood |
| Livermore - Rice House | 309 Washington St | Wellesley |
| Colburn, Ichabod House | 230 High St | Westwood |
| Not Named in Database | 63 Riverview Ave | Waltham |
| Not Named in Database | 279 Pleasant St | Watertown |
| Belmont Methodist Church | 421 Common St | Belmont |
| Slattery, Annie House | 18 Sheathe St | Brookline |
| Craffey, Martin House | 34 Jamaica St | Boston |
| Morton Street - American Legion Highway Overpass | Morton St | Boston |
| Not Named in Database | 11 Valentine St | Boston |
| Not Named in Database | 249 Roxbury St | Boston |
| Not Named in Database | 15 Saint Marks Rd | Boston |
| Not Named in Database | 84-86 Savin Hill Ave | Boston |
| Parkman Terrace | 44-55 Garrison Rd | Brookline |
| Wellington, Charles W. House | 19 Auburn St | Boston |
| Spring House | 81 Child St | Boston |
| Burying Ground Fence | Massachusetts Ave | Cambridge |
| Not Named in Database | 25 Malvern St | Somerville |
| Harvard Union | Quincy St | Cambridge |
| Henderson, William House | 20 Elm St | Somerville |
| Dad's Cookie Company | 231 Lowell St | Somerville |
| Not Named in Database | 475 Commonwealth Ave | Boston |
| Whitney, Henry M. Row House | 39 Saint Stephen St | Boston |
| Morse, C. A. House | 33 Gloucester St | Boston |
| Baker, Seth R. B. Building | 13 Garrison St | Boston |
| Lovejoy, George S. House | 167 Highland Ave | Somerville |
| Not Named in Database | 6 Dwight St | Boston |
| Not Named in Database | 16 Gray St | Boston |
| Canniff, William C. & Sons Cemetery Monument Offic | 786 Lagrange St | Boston |
| Not Named in Database | 15A Gordon St | Boston |
| Not Named in Database | 637 Tremont St | Boston |
| Baxter, William House | 36 Winter St | Boston |
| Rotenberg and Rudnik Apartment Building | 143 Park Dr | Boston |
| Whitehead, R. F. Block | 51-63 Harvard Ave | Boston |
| Johnson, Marjorie A. - Richards House | 38 Linden St | Boston |
| Boston Wharf Company Wool Warehouse | 268-272 Summer St | Boston |
| Weld and Browne Two-Family House | 57 Weld Hill St | Boston |
| Brown, Amos - Damon, James Town House | 37 High St | Boston |
| Lewis Wharf Building | 28-32 Atlantic Ave | Boston |
| Commercial Block | 126-144 Commercial St | Boston |
| Not Named in Database | 17 Cleveland Pl | Boston |
| Merriam, John William House | 1017 South Franklin St | Holbrook |
| Gardner, George H. House | 654 Union St | Rockland |
| Not Named in Database | 16 Old Summit St | Halifax |
| Ward, Leon House | 25-27 Bennington St | Quincy |
| Pierce, David J. House | 87 Webb St | Weymouth |
| Not Named in Database | 169 Middle St | Weymouth |
| Not Named in Database | 69 Pearl St | Chelsea |
| Baer, Hyman D. Building | 327 Broadway | Chelsea |

| HISTORIC SITE NAME | ADDRESS | TOWN NAME |
|---|---|---|
| Maltzman, Jacob Building | 27-31 Chester St | Chelsea |
| Becker - Nickerson - Gibbons House | 100 Fremont St | Winthrop |
| Not Named in Database | 38 Read St | Winthrop |
| Fenno's Corner Restaurant | 189-197 Broadway | Revere |
| Loring, Zenas House | 10 Pleasant St | Hingham |
| Not Named in Database | 237 Main St | Hingham |
| Peterson, Dr. John A. House | 6 Clark Rd | Hingham |
| Not Named in Database | 47 Elm St | Hingham |
| Lincoln Building | 5 Main St | Hingham |
| Morse, Herbert E. House | 315 North Main St | Cohasset |
| Colpitts, Stewart A. House | 174 Linden Dr | Cohasset |
| Not Named in Database | 14 Riverview Pl | Scituate |
| Mulcahy, John W. House | 11 James Ln | Cohasset |
| Tower, Levi Barn - Lincoln, Nina House | 27 Highland Ave | Cohasset |
| Foster, Capt. Nathaniel House | 241 Main St | Kingston |
| Shiff, Fannie D. House | 153 Chestnut St | Duxbury |
| Webber, Dr. Cushing House | 241 Marshall St | Duxbury |
| Not Named in Database | 447 Washington St | Duxbury |
| Hatch - Church House | 361 Union St | Marshfield |
| Rogers, Elisha House | 360 Highland St | Marshfield |
| Pierce, John House | 22 Mann Lot Rd | Scituate |
| Drew, Capt. Joshua New England Barn | 294 Washington St | Duxbury |
| Not Named in Database | 5 Augusta Rd | Milton |
| Not Named in Database | 65 Columbine Rd | Milton |
| Johnson, Benjamin House | 22 Pratt St | Malden |
| Red Cottage - Hen House | 1485 Brush Hill Rd | Milton |
| Not Named in Database | 187 Union St | Randolph |
| Not Named in Database | 195 Savin Hill Ave | Boston |
| Holmes, Edward House | 40 Chestnut St | Boston |
| Not Named in Database | 66 North St | Randolph |
| Chelsea Garden Cemetery - Litchfield Grave Stone | 70 Central Ave | Chelsea |
| Not Named in Database | 70 Kings Landing | Norwell |
| Blue Hills Parkway | Blue Hills Pkwy | Milton |
| Parker, James - Appleton, William Stable | 9 Byron St | Boston |
| O'Connor, Kevin House | 55 Lantern Ln | Cohasset |
| Forbes House Museum Carriage House | 215 Adams St | Milton |
| Floyd Double House | 69-71 Fremont St | Winthrop |
| Woodbridge, George House | 40 Highland St | Sharon |
| South Boston Fish Pier - Fish Exchange Building | 212-234 Northern Ave | Boston |
| Belcher House | 1748 Liberty St | Braintree |
| Gillis, John B. House | 99 Cedar St | Braintree |
| Rogers, Edward F. House | 20 Bower Rd | Braintree |
| Cedar Street - Winter Street School | 32 Winter St | Middleborough |
| Appleton, George W. House | 70 Franklin St | Wrentham |
| Cody, Bartholemeu House | 70 West St | Franklin |
| Camp, L. R. House | 10 Phillips St | Medway |
| Pine Street | Pine St | Medfield |
| Feely, Thomas House | 3 Nebraska St | Hopkinton |
| Southborough District Schoolhouse #5 | 25 Common St | Southborough |
| Not Named in Database | 259 Pleasant St | Ashland |
| Brewer, D. House | Valley Rd | Southborough |
| Mowry, E. A. House | 225 West Main St | Marlborough |
| Holbrook, Charles House | 137 South Main St | Sherborn |
| Perry, Moses - Chamberlain, Moses House | 83 North Main St | Sherborn |
| Medfield State Hospital - Tractor Shed | 45 Hospital Rd | Medfield |
| Kidder, Enoch Shoe Shop | 361 Boston Post Rd | Sudbury |
| Kingman, Frank B. House | 40 Leonard St | Foxborough |
| Bird and Son Factory Paper Production Building #1 | Washington St | Walpole |
| Smith, Lyman House | 15 Vernon St | Norwood |
| Scudder, Vida House | 45 Leighton Rd | Wellesley |
| Loring, Charles House | 36 Arlington Rd | Wellesley |
| Baker, Jeremiah House | 214 Fox Hill St | Westwood |
| Ivers, William House | 163 Highland St | Dedham |
| St. John Methodist Episcopal Church & Parish Hall | 80 Mount Auburn St | Watertown |
| Phillips Congregational Church | 111 Mount Auburn St | Watertown |

| HISTORIC SITE NAME | ADDRESS | TOWN NAME |
|---|---|---|
| Russell, Daniel W. House | 47-49 Cypress St | Brookline |
| Bell, Robert Building | 166 Walnut St | Brookline |
| Not Named in Database | 9 Irving St | Brookline |
| Richards, John J. House | 212 Aspinwall Ave | Brookline |
| Milton-Boston Milestone | 224 Adams St | Milton |
| Leahy, Anastasia House | 65 Walk Hill St | Boston |
| Priesing, John W. Three Decker | 188-190 Amory St | Boston |
| Not Named in Database | 106 Highland St | Boston |
| Haven, Alfred W. and George W. Double House | 318-320 Dudley St | Boston |
| Not Named in Database | 38 Holbrook St | Boston |
| Aronson, Jacob I. - Buckley, John F. House | 58-62 Kirkwood Rd | Boston |
| Verges, Eugene Building | 1126-1128 Beacon St | Brookline |
| Not Named in Database | 56 Francis Ave | Cambridge |
| Not Named in Database | 2-4 Belmont Terr | Somerville |
| Vincent, George House | 32 Cherry St | Somerville |
| Not Named in Database | 320 Lake St | Belmont |
| Thomas - Pierce Apartment Building | 99 Gainsborough St | Boston |
| Whitney, Henry M. Row House | 45 Saint Stephen St | Boston |
| Not Named in Database | 70 Hammond St | Boston |
| Wheatland, George House | 352 Commonwealth Ave | Boston |
| Wheatland, George - Osgood, Hannah House | 377 Marlborough St | Boston |
| Not Named in Database | 66 Appleton St | Boston |
| Not Named in Database | 47 Appleton St | Boston |
| Bolton, Eugene W. House | 79 Arlington St | Boston |
| Niles, G. E. House | 301 Beacon St | Boston |
| Not Named in Database | 592 Cambridge St | Boston |
| Dow, Moses A. Double House | 18-20 Harvard St | Boston |
| Barry, John L. House | 5 Bowdoin Ave | Boston |
| Boston Wharf Company Wool Warehouse | 369-375 Congress St | Boston |
| Globe Theater | 686-692 Washington St | Boston |
| McMurray's Creamery | 660-662 Washington St | Boston |
| Not Named in Database | 1028 Washington St | Boston |
| Brighton Police Station #14 | 301 Washington St | Boston |
| Souther, Henry P. Row House | 350 West Third St | Boston |
| Not Named in Database | 19-31 Fort Ave | Boston |
| Jamaica Plain First Baptist Church | 633 Centre St | Boston |
| Blanchard, George House | 14 Bradbury Ave | Medford |
| War Memorial Park - Estabrook Monument | River St | West Bridgewater |
| Canterbury, Nathan D. House | 8 Randall Ave | Weymouth |
| Lyon House | 735 Old Plymouth St | Halifax |
| Not Named in Database | 206 Whiting St | Hanover |
| Hanover Center Civil War Cannons | 547 Hanover St | Hanover |
| Austin, C. F. Bakery Brick Loft #2 | 110 Marginal St | Chelsea |
| Bull, John Building | 165 Hawthorn St | Chelsea |
| Not Named in Database | 27 Thaxter St | Hingham |
| Lincoln, Mary F. House | 100 Main St | Hingham |
| Bailey, Caleb House | 19-21 North St | Hingham |
| Richardson, Alson S. House | 802 Jerusalem Rd | Cohasset |
| Not Named in Database | 788 Country Way | Scituate |
| Cohasset Yacht Club Marine Railway | 99 Howard Gleason Rd | Cohasset |
| Stetson, William Barn | 181 Main St | Kingston |
| Glover, Henry R. Watering Trough | Main St | Kingston |
| Not Named in Database | 47 Washington St | Duxbury |
| Sprague, Seth F. House | 45 Old Plain St | Marshfield |
| Partridge - Chandler House | 189 Main St | Marshfield |
| Plummer, Alice B. House | 282 King Caesar Rd | Duxbury |
| White, John Company Worker Housing | 68 Pond St | Canton |
| Fuller Brook Park - Forest Avenue Bridge | Forest Ave | Wellesley |
| Brecher, Joseph House | 33 Sumner St | Milton |
| Not Named in Database | 630 High St | Dedham |
| Main, Henry W. House | 88 Prospect St | Norwell |
| Not Named in Database | 55 Common St | Scituate |
| Not Named in Database | 399 East Seventh St | Boston |
| Clarke, Rev. James Freeman House | 58 Pinckney St | Boston |
| Hilliard, William House | 116 Mount Vernon St | Boston |

| HISTORIC SITE NAME | ADDRESS | TOWN NAME |
|---|---|---|
| Whitney, D. M. - Thimme, Louise House | 80-82 Summer St | Natick |
| Not Named in Database | 21 Union St | Walpole |
| Packard, Dr. Abner House | 22 Morton Rd | Milton |
| Old Harbor Reservation Parkway - Gardner Way | Old Harbor Pkwy | Boston |
| Forbes Lithograph Mfg. Company - Building D | 1 Forbes St | Chelsea |
| Derby, Dr. George - Chapman, Amos House | 102 Charles St | Boston |
| U.S. Post Office - North Easton Branch | 54 Main St | Easton |
| Perkins School for the Blind - West Cottages | 175 North Beacon St | Watertown |
| Saint John's Episcopal Church Burying Ground | 410 Washington St | Duxbury |
| Veazie, Francis A. Apartment House | 154-164 Granite St | Quincy |
| Beacon Way Fabric Center | 200 Parkingway | Quincy |
| Henry, James S. House | 51 Garfield St | Watertown |
| Cedarholm Farm Garage | 48 Elm St | Canton |
| White, Henry F. Blacksmith Shop | 243 Saint George St | Duxbury |
| Williams, Cpt. Benjamin - Wheaton, Daniel B. Barn | 539 Bay Rd | Easton |
| Torrey, Dr. Noah House | 25-27 Thayer Pl | Braintree |
| Union Grammar School | 421 Washington St | Braintree |
| Fales, Charles L. House | 19-21 Crescent St | Franklin |
| Rockwood House | 133 Southville Rd | Southborough |
| Cordaville Manufacturing Company Worker Housing | 3 Cottage St | Southborough |
| Brooks, Timothy Long Shed | 93-97 Woodland Rd | Southborough |
| Boston and Albany Railroad Bridge #27.34 | Cordaville Rd | Southborough |
| Winter Street Bridge over Conrail | Winter St | Framingham |
| Marlborough Wire Goods Company | 406 Lincoln St | Marlborough |
| Hutchins, E. S. House | 127 Western Ave | Sherborn |
| Barker Farm Tenant House | 40 Chestnut St | Weston |
| Fitchburg Railroad Bridge (Milepost #12.16) | Stony Brook | Weston |
| Ashley, John C. Shed | 44 High St | Medfield |
| Plimpton Block | 930 Main St | Walpole |
| Not Named in Database | 47 Chapel St | Norwood |
| Bigelow, Lyman F. House | 80 Winter St | Norwood |
| Borderland State Park - Currivan Barn Foundation | 257 Massapoag Ave | Easton |
| Swift, Henry R. - Manning, James B. House | 55 South St | Easton |
| Comiskey, M. W. Boarding House | 77 Haven St | Dover |
| Not Named in Database | 78 Abbott Rd | Wellesley |
| Fogg, William D. House | 148 Weston Rd | Wellesley |
| Not Named in Database | 60 Curve St | Wellesley |
| Ellis, Aaron House | 121 Dover Rd | Westwood |
| Turner, Hezekiah House - Fruitvale Farm | 412 Clapboardtree St | Westwood |
| Not Named in Database | 4 Bates Ct | Dedham |
| Stark, John Building | 414 Moody St | Waltham |
| Dana, Benjamin House | 1 Dana Terr | Watertown |
| Watertown Arsenal - Concrete Bunker | Arsenal St | Watertown |
| Not Named in Database | 109 Spring St | Watertown |
| Proctor, Charles F. House | 40 Garfield St | Watertown |
| Paul's Bridge - Hubbard's Bridge | Neponset Valley Pkwy | Milton |
| Dupee, William A. House | 865 Brush Hill Rd | Milton |
| Washburn House | 5 Druce St | Brookline |
| Townsend, Edward D. Carriage House | 248 Buckminster Rd | Brookline |
| Crowley, John T. Garage | 86 Dean Rd | Brookline |
| Shell Gas Station | 270 Boylston St | Brookline |
| Not Named in Database | 12 Newbern St | Boston |
| Bowditch, William Ingersoll House | 9 Toxteth St | Brookline |
| Haffenreffer Brewery - Building H | Bismark St | Boston |
| Dabney, Harriet House | 272 Adams St | Milton |
| Dore, Rose A. Three Decker | 84 Calumet St | Boston |
| Not Named in Database | 14 Linwood St | Boston |
| Hart, Nathaniel O. Double House | 24-26 Moreland St | Boston |
| Not Named in Database | 16 Monument Sq | Boston |
| Bunker Hill Battlefield Markers | Monument Sq | Boston |
| Not Named in Database | 9 Menlo St | Boston |
| Not Named in Database | 4 Menlo St | Boston |
| Noyes, Cyrus A. House | 1533 Beacon St | Brookline |
| Somerville Trust Company Building | 406-408 Highland Ave | Somerville |
| Manpukuji Temple Bell | The Fenway | Boston |

| HISTORIC SITE NAME | ADDRESS | TOWN NAME |
|---|---|---|
| Not Named in Database | 51 Norfolk St | Cambridge |
| Bangs, Edward A. Three-Family House | 52 Saint Germain St | Boston |
| Leighton, Thomas H. House | 22 Winter St | Cambridge |
| Not Named in Database | 25 Montrose St | Boston |
| Not Named in Database | 441 Shawmut Ave | Boston |
| Tennis and Racquet Club Lodging House | 923-925 Boylston St | Boston |
| Boston Division 16 Police Station | 957 Boylston St | Boston |
| Wilson, John B. and Charles Town House | 43 Chestnut St | Boston |
| Washington, Dea. George House | 5 Smith Ct | Boston |
| Not Named in Database | 87 West St | Boston |
| Rotenberg and Rudnik Apartment Building | 125 Park Dr | Boston |
| Not Named in Database | 372 Cambridge St | Boston |
| Hill, George A. Row House | 79 Franklin St | Boston |
| Boyd, John W. House | 18 Boylston St | Boston |
| Merrill, Silas House | 300 Newbury St | Boston |
| Not Named in Database | 86-88 Endicott St | Boston |
| Rowell, Charles W. Building | 363 Washington St | Boston |
| Boston Wharf Company Building | 41-45 Farnsworth St | Boston |
| Boardman, William Henderson Jr. Warehouse | 99-105 Broad St | Boston |
| Commercial Wharf North Building | 65 Atlantic Ave | Boston |
| White, Capt. Jonathan House | 204-206 North Franklin St | Holbrook |
| Carroll, Harrison O. House | 294 Randolph St | Weymouth |
| Calder House | 837 Main St | Hanson |
| Not Named in Database | 1142 Main St | Hanover |
| Mears, William H. House | 61 Thomas Burgin Pkwy | Quincy |
| Coleman, Mary House | 105-107 Thomas Burgin Pkwy | Quincy |
| Fore River Shipbuilding Company Worker Housing | 919-921 Southern Artery | Quincy |
| Long Island Bridge over Quincy Bay | Long Island | Quincy |
| Not Named in Database | 16 Garey St | Weymouth |
| Not Named in Database | 241 East St | Weymouth |
| Not Named in Database | 1434-1436 Pleasant St | Weymouth |
| Not Named in Database | 44 High St | Weymouth |
| Cunningham House | 14 Hawthorn St | Chelsea |
| Not Named in Database | 21 Station St | Hingham |
| Kelley, Walter H. House | 375 North Main St | Cohasset |
| Herbst, Robert H. House | 91 Beechwood St | Cohasset |
| Not Named in Database | 325 Gannett Rd | Scituate |
| Mulhern, George James House | 2 Cushing Rd | Cohasset |
| Cohasset Lumber Company Office | 1 Pleasant St | Cohasset |
| Charles River Railroad Bridge over Route 128 | Rt 128 | Needham |
| Not Named in Database | 182 Indian Pond Rd | Kingston |
| Faunce, W. - Myrick, W. W. House | 51 Evergreen St | Kingston |
| Deininger, Robert J. House | 866 Main St | Norwell |
| Not Named in Database | 46 Mann Lot Rd | Scituate |
| Cedar Point Cottage - Dudley Cottage | 43 Rebecca Rd | Scituate |
| Anderson, Larz Anderson Carriage House | 15 Newton St | Brookline |
| Dana, Dennison D. House | 86 Powell St | Brookline |
| Franklin Revolutionary Soldiers Monument | Main St | Franklin |
| Langwater Pond | Elm St | Easton |
| Hardy, William H. House | 77 Cary Ave | Milton |
| Stephenson, Luther House | 45 School St | Hingham |
| Bassett - Moore House | 41 Old Harbor St | Boston |
| Megan - Bowen House | 99 Old Harbor St | Boston |
| Not Named in Database | 7 Elm St | Boston |
| Robinson, Sarah Double House | 23 Joy St | Boston |
| Saint Brendan Roman Catholic Parochial School | 23 Rita Rd | Boston |
| Flaherty, William H. Auto Repair | 48-60 Cummington St | Boston |
| Woodlawn Auto Body Shop | 9 North St | Randolph |
| Hammond, Richard House | 131 North Main St | Natick |
| Perkins, James H. House | 64 Eleanor St | Chelsea |
| Branigan, Michael House | 30 Hubbard St | Malden |
| Ames Shovel and Tool Company Laboratory | 28 Main St | Easton |
| Dwight Printing - Lombard Governor Building Nos. 2 and 3 | 10 Main St | Ashland |
| Not Named in Database | 33 Cedar Lane Way | Boston |
| Not Named in Database | 33-37 Lime St | Boston |

| HISTORIC SITE NAME | ADDRESS | TOWN NAME |
|---|---|---|
| Weinstein, Morris Apartments | 1-11 Bancroft St | Boston |
| Plymouth Cordage Company Storehouse #13 | Court St | Plymouth |
| Loker - Estabrooks, George L. House | 224 Bacon St | Natick |
| Holbrook, Mary Wales Park Fence | Holbrook Sq | Holbrook |
| Fales, William House | 140 North St | Medfield |
| Saint Mark's School Library | 25 Marlborough Rd | Southborough |
| Edgell Road Pumping Station | Edgell Rd | Framingham |
| Sawyer, E. Irving House | 52 Pleasant St | Marlborough |
| Bradley, Edwin A. House | 32 West Main St | Marlborough |
| Not Named in Database | 22 Hildreth St | Marlborough |
| Odd Fellows Block | 40-50 Hollis St | Framingham |
| Cordella, Paul G. and Patricia M. House | 60R Elm St | Framingham |
| Elm Bank - Loring Bridge | Elm Bank | Dover |
| Smith House | 1350 North St | Walpole |
| Atwood, Julius D. Barn | 5 Howland Ct | Easton |
| Boston and Providence Railroad Bridge | Neponset River | Westwood |
| Larippe, John J. House | 12 Centre St | Dover |
| Beal, Capt. Peter M. House | 103 Washington St | Wellesley |
| Not Named in Database | 24-26 Court St | Dedham |
| Weston First Parish Church Parsonage | 3 Maple Rd | Weston |
| Buttrick, Francis House | 44 Harvard St | Waltham |
| Not Named in Database | 245 Calvary St | Waltham |
| Gregg, Alexander House | 50 Riverside St | Watertown |
| Callahan House | 230 Buckminster Rd | Brookline |
| Not Named in Database | 1141 Hyde Park Ave | Boston |
| Fisher Hill Estates | 567-571 Boylston St | Brookline |
| Not Named in Database | 109 Tappan St | Brookline |
| Barrows, R. S. House | 24 Goodrich Rd | Boston |
| Not Named in Database | 11 Hall Rd | Brookline |
| Boylston Playground | Boylston St | Brookline |
| Milton Cemetery | 211 Centre St | Milton |
| Mount Hope Cemetery Administration Building | 355 Walk Hill St | Boston |
| Not Named in Database | 5 Copeland Pk | Boston |
| Bean, Hiram P. Row House | 80 Mount Pleasant Ave | Boston |
| Yorke, Margaret M. House | 17-19 Bentham Rd | Boston |
| Not Named in Database | 24 Jerome St | Boston |
| Goode, Robert M. House | 77 Kilsyth Rd | Boston |
| Willard, The | 1355-1363 Beacon St | Brookline |
| Lewenberg, Maurice House | 72 Verndale St | Brookline |
| DeMerritt, Walter A. House | 1 Osborne Rd | Brookline |
| Yonkers, Jacob Apartment House | 46 Carlton St | Brookline |
| Snow - Twitchell Double House | 21-23 Bigelow St | Cambridge |
| Not Named in Database | 2 Gray Gardens East | Cambridge |
| White, Thomas R. Row House | 32 Saint Germain St | Boston |
| Drew, Elizabeth House | 45 Commonwealth Ave | Boston |
| Shaw, Robert G. House | 151 Commonwealth Ave | Boston |
| Bradley, Robert House | 255 Marlborough St | Boston |
| Swedish Evangelical Lutheran Church | 94 Warren St | Boston |
| Fuller, Lorin F. Building | 81 Saint Botolph St | Boston |
| Not Named in Database | 38 Thornton St | Boston |
| Not Named in Database | 533-535 Columbus Ave | Boston |
| Not Named in Database | 396-398 Boylston St | Boston |
| Vinal and Dodge House | 289 Beacon St | Boston |
| Wheatland, G. House | 299 Beacon St | Boston |
| Not Named in Database | 65-67 Putnam St | Boston |
| Park Drive Apartment Building | 69 Park Dr | Boston |
| Boston City Hall Annex | 26 Court St | Boston |
| Winchester, William W. House | 21 Linden St | Boston |
| Tomasello, Frances House | 230 Pond St | Boston |
| Academy Homes II Town Houses | 2970 Washington St | Boston |
| Rich, S. Two-Family House | 709-711 Washington St | Boston |
| Not Named in Database | 102-104 Fulton St | Boston |
| Not Named in Database | 142 Trenton St | Boston |
| Kelly, Hugh House | 291 Bunker Hill St | Boston |
| Berghurst, Olaf House | 143 Bell Rock St | Everett |

| HISTORIC SITE NAME | ADDRESS | TOWN NAME |
|---|---|---|
| Not Named in Database | 33-37 Norwood St | Everett |
| Spooner, Joseph House | 2 Everett Ave | Everett |
| Storrs House | 104 South St | Bridgewater |
| Stoddard, S. L. House | 65 Union St | Rockland |
| Hollis, Isaac Newton House | 151 Randolph St | Weymouth |
| Burrage, Albert C. and Company Worker Housing | 315 Reed St | Hanson |
| Barker, Peleg House | 443 Center St | Pembroke |
| Not Named in Database | 1246 Broadway | Hanover |
| Winfield House | 853 Hancock St | Quincy |
| Burgin, Clarence House | 86 President's Ln | Quincy |
| Beckler Avenue Rowhouse | 16 Beckler Ave | Boston |
| Dizer, Marshall C. Gazebo | 623 Broad St | Weymouth |
| Not Named in Database | 80 Shawmut St | Weymouth |
| Kettel, George A. Double House | 11-13 Lexington St | Boston |
| Vesce, Frank Building | 974-978 Saratoga St | Boston |
| Tewksbury, Albert N. House | 240 Pleasant St | Winthrop |
| Green, Jeremiah - Barbour, Frederick N. House | 45 Temple Ave | Winthrop |
| Not Named in Database | 9 Burtons Ln | Hingham |
| Lincoln, M. House | 12 Bank Ave | Hingham |
| Route 3A Bridge | Route 3A | Hingham |
| O'Connell, William G. House | 5 Oak St | Cohasset |
| Hermes, Raymond House | 15 Pond St | Cohasset |
| Smith, Charles Orchard - Cabot, Anne Gray House | 76 Nichols Rd | Cohasset |
| Sprague, J. Barn | 42 Harrison St | Duxbury |
| Winsor, Joshua House | 18 Fort Hill Ln | Duxbury |
| Randall, George S. House | 103 Prospect St | Marshfield |
| Peterson, James H. House | 3 Tobey Garden St | Duxbury |
| Camp Kiwanee - North Cabin | 1 Camp Kiwanee Rd | Hanson |
| Not Named in Database | 304 Main St | Franklin |
| McGrath, Anges T. House | 205 Babcock St | Brookline |
| Levin and Rosen Garages | 48-54 Marshall St | Brookline |
| Foster, Appleton House | 103 Curve St | Millis |
| Gordon's Corner Dry Laid Stone Walls | 162 Edgell Rd | Framingham |
| Rockland Street Bridge over Massapoag Brook | Rockland St | Canton |
| City Mills Company Felting Mill Dye House #2 | 364 Main St | Norfolk |
| Not Named in Database | 104 Stetson Rd | Norwell |
| Not Named in Database | 8 Hubbardston Rd | Boston |
| Not Named in Database | 251 Savin Hill Ave | Boston |
| Not Named in Database | 355 Savin Hill Ave | Boston |
| Wiggin, John K. House | 70 West Cedar St | Boston |
| Devine Block | 72 West Broadway | Boston |
| Clancy, Michael House | 60 Linden Ave | Somerville |
| Not Named in Database | 189 Winthrop St | Medford |
| Sherman Block | 1562 Hancock St | Quincy |
| Dowman, William House | 32 Brook Rd | Sharon |
| Not Named in Database | 79 Phillips St | Boston |
| King, Barzillai House | 24 North Main St | Easton |
| MacDonald, Angus House | 38 West St | Plympton |
| Not Named in Database | 22 Thacher St | Boston |
| Not Named in Database | 53 Woodland Rd | Brookline |
| Widetsky, Harold House | 50 Kensington Cir | Brookline |
| Anderson, Larz Guest House | 285 Goddard Ave | Brookline |
| Yusen, Robert R. House | 167 Laurel Rd | Brookline |
| Roach, James House | 9 Lewis Ave | Arlington |
| Stone Cottage - Pettee, Otis Silk Shop | 22 Cliff Rd | Newton |
| Sullivan, William House | 33-35 Sullivan Ave | Newton |
| Newton Highlands Railroad Station | 18 Station Ave | Newton |
| Pool, Seth B. - Nickerson, Joseph J. House | 88-90 Waban Pk | Newton |
| Salisbury, Samuel Jr. House | 62 Walnut Pk | Newton |
| Farwell, Isaac House | 18 Thornton St | Newton |
| March, Fred House | 102 Grasmere St | Newton |
| Bullens, George S. House | 78 Waverley Ave | Newton |
| Allison, Albert B. House | 181 California St | Newton |
| Not Named in Database | 401 Watertown St | Newton |
| Parkin, James House | 38 Jasset St | Newton |

| HISTORIC SITE NAME | ADDRESS | TOWN NAME |
|---|---|---|
| Pillion, Michael House | 6 Middle St | Newton |
| Not Named in Database | 235 Adams St | Newton |
| Not Named in Database | 66-68 Lincoln Rd | Newton |
| Purcell, John House | 49 Crafts St | Newton |
| Not Named in Database | 36 Oakland Ave | Newton |
| Smith, George House | 10 Fern St | Newton |
| Not Named in Database | 438-442 Lexington St | Newton |
| Bailey, Joseph T. House | 57-59 Lowell Ave | Newton |
| Chadwick, N. Henry House | 183 Walnut St | Newton |
| Crocker, George H. House | 25 Walnut Pl | Newton |
| Crehore, Lemuel Farm Manager House | 50 Clearwater Rd | Newton |
| Not Named in Database | 245 Waverley Ave | Newton |
| Gammans, James House | 960 Beacon St | Newton |
| Not Named in Database | 260-262 Langley Rd | Newton |
| Not Named in Database | 9 Maple Pk | Newton |
| Studley, James B. House | 128 Allerton Rd | Newton |
| Skinner, Francis L. House | 335 Lake Ave | Newton |
| Waldo, Charles S. House | 36 Saxon Rd | Newton |
| Daly, Jane House | 1076 Chestnut St | Newton |
| Not Named in Database | 99 Bowdoin St | Newton |
| Not Named in Database | 908 Beacon St | Newton |
| Not Named in Database | 38 Ellis St | Newton |
| Not Named in Database | 106 Shornecliffe Rd | Newton |
| Not Named in Database | 90 Suffolk Rd | Newton |
| Not Named in Database | 955-963 Watertown St | Newton |
| Not Named in Database | 116 College Rd | Newton |
| Not Named in Database | 25 Olde Field Rd | Newton |
| Bakeman, N. Barn | 22 Winter St | Newton |
| Not Named in Database | 15 Shumaker Path | Newton |
| Couig, Bartholomew House | 41 Lee Rd | Newton |
| Not Named in Database | 24 Adams St | Newton |
| Not Named in Database | 96 Suffolk Rd | Newton |
| Pendergast, N. J. House | 34-36 Curve St | Newton |
| Nickerson, Henry B. House | 86 Prescott St | Newton |
| Not Named in Database | 7 Fredette Rd | Newton |
| Not Named in Database | 184 Spiers Rd | Newton |
| Not Named in Database | 40 Van Wart Path | Newton |
| Not Named in Database | 130 Wiswall Rd | Newton |
| Not Named in Database | 40 Valley Spring Rd | Newton |
| Not Named in Database | 125 Evelyn Rd | Newton |
| Not Named in Database | 18 Emmons St | Newton |
| Not Named in Database | 47 Esty Farm Rd | Newton |
| Shaffer, Benjamin House | 27 June Ln | Newton |
| Betts, William W. House | 30-32 Oakland St | Newton |
| Potter, John A. House | 414 Waltham St | Newton |
| Methodist Church Parsonage | 40 Pelham St | Newton |
| Ohlson, Olaf House | 472 Crafts St | Newton |
| Not Named in Database | 692 Commonwealth Ave | Newton |
| Not Named in Database | 142 Hobart Rd | Newton |
| Not Named in Database | 66 Grove St | Milton |
| Mount Auburn Cemetery - Parkman, Francis Monument | 580 Mount Auburn St | Watertown |
| Moulton, Lt. Windsor House | 931 Old Connecticut Path | Framingham |
| Gore, Wesley A. House | 45 Intervale St | Boston |
| Not Named in Database | 10 Governors Rd | Milton |
| Not Named in Database | 115 Governors Rd | Milton |
| Not Named in Database | 19 Andrews Rd | Milton |
| Winslow Cemetery - Oliver, Clarissa Gravestone | Winslow Cemetery Rd | Marshfield |
| Cotter, Cornelius and Annie Three Decker | 58 Blue Hill Ave | Boston |
| Leavitt, Elmer Edwin and Alice Gertrude Foster - Minincleri, Matilda and Giovannina House | 12 Cushing St | Medford |
| Trombly, Charles W. and Mabel E. - Perkins, Henry M. A. and Ella House | 6 Cudworth St | Medford |
| Not Named in Database | 1673 Commonwealth Ave | Boston |
| Cardinal Cushing Center - Stone Steps, Walls and Terrace | Washington St | Hanover |
| Duffy, Frank T. and Mary House | 6 Irving Rd | Weston |

| HISTORIC SITE NAME | ADDRESS | TOWN NAME |
|---|---|---|
| Island Grove Park - Granite Gateposts | Park Ave | Abington |
| Central Avenue Garage | 10 Central Ave | Milton |
| Not Named in Database | 132 Old St | Randolph |
| Not Named in Database | 1 Imrie St | Randolph |
| Not Named in Database | 12 Connolly St | Randolph |
| Not Named in Database | 12 Sunset Dr | Randolph |
| Morrison, Joseph F. and Eleanor L. House | 27 Barnstable Rd | Newton |
| Hemenway, Augustus II Gardener's Cottage | 10 Hemenway Dr | Canton |
| Brooker and Glaser Apartments Garage | 25 Nazing St | Boston |
| Sonoma Apartments, The | 10-16 Sonoma St | Boston |
| Bowen, Charles H. House | 99 Stedman St | Brookline |
| Goode, Robert Matthew Apartments | 12 Colbourne Cresc | Brookline |
| High Street Bridge over Conrail | High St | Canton |
| Hodges, Almon Danforth Row House | 46 Saint James St | Boston |
| Not Named in Database | 196-198 Forest St | Brockton |
| Brockton Fire Station No. 3 | 914 North Main St | Brockton |
| Brockton VA Hospital - Reservoir | 940 Belmont St | Brockton |
| Jones, Bradford Elliot House | 220 North Main St | Brockton |
| Saint Thomas More Roman Catholic Church Rectory | 8 Hawthorn Rd | Braintree |
| Not Named in Database | 100 Spring St | Millis |
| Not Named in Database | 410 Maple St | Marlborough |
| Winchester, Jacob B. House | 200 Pleasant St | Framingham |
| Marlborough High School | 255 Main St | Marlborough |
| Not Named in Database | 91 Eliot St | Sherborn |
| Leavitt, Harper House | 19 Eliot St | Natick |
| Noyes - Parris House | 196 Old Connecticut Path | Wayland |
| Foxborough First Baptist Church | Main St | Foxborough |
| Not Named in Database | 32 Spring St | Foxborough |
| Hewins, Amy House | 399 Main St | Medfield |
| Guild Cemetery | Old Post Rd | Walpole |
| Not Named in Database | 25 Strawberry Hill St | Dover |
| Peabody, J. W. House | 48 Abbott Rd | Wellesley |
| Rochford, John House | 23 Kingsbury St | Wellesley |
| Lincoln - Shurtleff House | 200 Washington St | Wellesley |
| Dewing, Seth House | 106 Benvenue St | Wellesley |
| Not Named in Database | 50 Bradford Rd | Wellesley |
| Meigs, John Forsyth House - Knoll, The | 164 Orchard Ave | Weston |
| Baker, David Addison House | 914 High St | Dedham |
| Not Named in Database | 37 Wellesley St | Weston |
| Not Named in Database | 14 Wadsworth Ave | Waltham |
| Not Named in Database | 79 Adams St | Waltham |
| Parker House | 185 Willow St | Waltham |
| Stanley Steam Vehicle Company | 40-44 Hunt St | Watertown |
| Beaver Brook - Clematis Brook Railroad Bridge | Beaver Brook | Waltham |
| Perkins Estate - Chauffeur's Cottage | 450 Warren St | Brookline |
| Not Named in Database | 11-11A Goodway Rd | Boston |
| Cobb, A. House | 238 Walnut St | Brookline |
| Not Named in Database | 15 Weybridge Rd | Brookline |
| Merz, Katrina Three Decker | 32 Spring Park Ave | Boston |
| Wyzanski, Jeannette House | 3 Worthington Rd | Brookline |
| Not Named in Database | 40 Willoughby Rd | Milton |
| Gulliver, Capt. Lemuel House | 693 Canton Ave | Milton |
| Not Named in Database | 18 Fairfax Rd | Milton |
| Emerson, William and Ralph Waldo House Marker | Franklin Park | Boston |
| Holmes, Margaret Three Decker | 169 Calumet St | Boston |
| Not Named in Database | 20 Delano Pk | Boston |
| Shapleigh, John Building | 1581 Beacon St | Brookline |
| Rogers, Ethel House | 109 Babcock St | Brookline |
| Lowell Park | Brattle St | Cambridge |
| Frost, Walter House | 10 Frost St | Cambridge |
| Champney, John - White, Isaac D. Row House | 684 Parker St | Boston |
| Not Named in Database | 106 Hammond St | Boston |
| Childs, Linus S. Building | 130 Saint Botolph St | Boston |
| Wheatland, George House | 360 Marlborough St | Boston |
| Curtis, N. House | 31 Plainfield St | Boston |

| HISTORIC SITE NAME | ADDRESS | TOWN NAME |
|---|---|---|
| Blakemore, William B. Apartment House | 38 South Huntington Ave | Boston |
| Trinity Rectory | 233 Clarendon St | Boston |
| Not Named in Database | 4 Lawrence St | Boston |
| Not Named in Database | 101 Hudson St | Boston |
| Not Named in Database | 535-541 Boylston St | Boston |
| Not Named in Database | 534 Massachusetts Ave | Boston |
| Washburn, M. House | 342 Beacon St | Boston |
| Ashmont Substation #18 | Beale St | Boston |
| Bromfield Building | 1-9 Bromfield St | Boston |
| Seymour, Friend Town House | 8 Washington St | Boston |
| Old North Church - Washington Memorial Garden Wall | 191 Salem St | Boston |
| Chase and Company Rubberworks | 5-31 Winnisimmet St | Chelsea |
| Keith, S. D. House | 49 Mount Prospect St | Bridgewater |
| Leonard, Elijah H. House | 524 Main St | Bridgewater |
| Beal, Nathaniel House | 354 Webster St | Rockland |
| Burrell, Henry House | 10 Hingham St | Rockland |
| Bardin, Thomas - Wales, Atherton Tavern | 199 Washington St | Hanover |
| Brackett, Hon. Albert A. House | 25-27 Granite Pl | Milton |
| Not Named in Database | 44-46 Smith St | Quincy |
| Edelstein, Israel House | 170 Adams St | Quincy |
| Coddington School | 26-44 Coddington St | Quincy |
| Not Named in Database | 57 Edgemere Rd | Quincy |
| Hersey, Francis C. Row House | 596 East Sixth St | Boston |
| Pre-Outfitting Building A | 97 East Howard St | Quincy |
| Freedman, Harry Building | 184-186 Pearl St | Chelsea |
| Goldfinger, Joseph House | 44 Neptune Rd | Boston |
| Not Named in Database | 107 South St | Hingham |
| Not Named in Database | 88 Justice Cushing Hwy | Hingham |
| Sanderson, A. B. Barn | 270 North Main St | Cohasset |
| Quigley, Maj. T. A. House | 12 Rustic Dr | Cohasset |
| Keating, Annie House | 22 Hill St | Cohasset |
| Cohasset Central Cemetery - Barrett Marker | 25 Joy Pl | Cohasset |
| Vine Lake Cemetery - Langley Tomb and Monument | Main St | Medfield |
| Whittcomb, Noah House | 184 Clapp Rd | Scituate |
| Not Named in Database | 63 Cabot St | Milton |
| Not Named in Database | 104 Grafton Ave | Milton |
| Not Named in Database | 25 Chiltern Rd | Weston |
| Porebski, John Barn | 89 Park St | Norfolk |
| Ledbury, Henry House | 22 Park St | Norfolk |
| Reed, Horatio Gates House | 42 Meeting House Ln | Scituate |
| Not Named in Database | 470 East Fourth St | Boston |
| Bond, G. H. Double House | 63 Old Harbor St | Boston |
| Stratton - Kelly Double House | 41 Thomas Pk | Boston |
| Wenners, Frank House | 291 Savin Hill Ave | Boston |
| Forest Hills Cemetery Gatehouse | 95 Forest Hills Ave | Boston |
| Not Named in Database | 1049 Main St | Walpole |
| Not Named in Database | 89 Common St | Walpole |
| Heritage Of Freedom By The Sea, The | 600 Cushing Hwy | Scituate |
| Littlefield, Rufus - James, William House | 64 Dane St | Somerville |
| Our Lady of the Rosary Rectory Garage | 39 South St | Stoughton |
| Greenslet, Ferris House | 5 Charles River Sq | Boston |
| Gilmore, Wallace Schouler House | 14 Main St | Easton |
| Not Named in Database | 500 Mystic Ave | Somerville |
| Galligan, Charles House | 1049 Washington St | Canton |
| Meyers, Herman H. House | 86 Center St | Easton |
| Not Named in Database | 27 Ridgeway Ln | Boston |
| Dorchester South Burying Ground - Frey Stone | 2095 Dorchester Ave | Boston |
| High Street Elementary School | 26 High St | Medway |
| Not Named in Database | 970 Washington St | Holliston |
| Not Named in Database | 8 School St | Norfolk |
| Wilson, William House | 86 Wood St | Hopkinton |
| Stonedale Farm Pasture | 48 Fisher Rd | Southborough |
| Not Named in Database | 98 Newton St | Southborough |
| Not Named in Database | 101 Fairmount St | Marlborough |
| Alley, William A. House | 57 Newton St | Marlborough |

| HISTORIC SITE NAME | ADDRESS | TOWN NAME |
|---|---|---|
| Not Named in Database | 195-205 Main St | Marlborough |
| Not Named in Database | 14 Parks Dr | Sherborn |
| Holden, Hendrick House | 39 Maple St | Sherborn |
| Stalker House | 8 Warren Pl | Framingham |
| Wellington Farm Barn Complex | 487 Wellesley St | Weston |
| Carpenter, P. T. House | 102 South St | Foxborough |
| Farnham, Allen F. - McDonald, John House | 558 Pleasant St | Norwood |
| Old Colony Railroad Station | 80 Mechanic St | Easton |
| Morse Thread Mill Worker Housing | 605 Washington St | Easton |
| Rising Sun Stove Polish Factory - North Mill | 875 Washington St | Canton |
| Swan's Tavern | 710 Turnpike St | Stoughton |
| Not Named in Database | 68 Abbott Rd | Wellesley |
| Not Named in Database | 109 Lake Shore Dr | Westwood |
| Rand, Willard Barn | 233 Ash St | Weston |
| Bowker, Francis House | 147R Main St | Waltham |
| Field House | 26-28 Newton St | Waltham |
| Lewando Cleaning and Dying | 7-19 Galen St | Watertown |
| Foley, William C. Double House | 95 Summer St | Watertown |
| Roughwood - Cox, William House - Cowbarn | Woodland Rd | Brookline |
| White, J. H. Building | 557-565 Boylston St | Brookline |
| Stanwood, Edward House | 76 High St | Brookline |
| Walker, S. A. House | 24 White Pl | Brookline |
| Milton Academy - Harriet Ware Hall | 170 Centre St | Milton |
| Robbins - Cabot - Morton House | 78 Morton Rd | Milton |
| U. S. Post Office - Milton Main | 499 Adams St | Milton |
| Clark, William R. Town House | 29 Coleman St | Boston |
| Not Named in Database | 4 Everdean St | Boston |
| Holbrook, Pinckney House | 20 Percival St | Boston |
| Not Named in Database | 32 Monument Sq | Boston |
| Boston University Boat House | 619 Memorial Dr | Cambridge |
| Kane's Furniture Store | 493-507 Massachusetts Ave | Cambridge |
| Church Corners Apartments | 8-12 Magazine St | Cambridge |
| Not Named in Database | 84-86 Irving St | Cambridge |
| White, Thomas R. Three-Family House | 40 Saint Germain St | Boston |
| Snelling, E. E. House | 24 Commonwealth Ave | Boston |
| Not Named in Database | 35 Rutland Sq | Boston |
| Drouet, Charles House | 73 Columbus Ave | Somerville |
| Stevens, George House | 71 Central St | Somerville |
| Not Named in Database | 81 East Berkeley St | Boston |
| Sunoco Gas Station | 801-807 Boylston St | Boston |
| Rollins, John House | 204 Beacon St | Boston |
| Not Named in Database | 524 Beacon St | Boston |
| Page, Dr. William H. House - Mercantile Hotel | 48-50 Beach St | Boston |
| Burrell, Adoniram Row House | 51 M St | Boston |
| Mahoney, Daniel J. Blacksmith Shop | 113-115 Park St | Boston |
| Corbett, I. A. Three-Decker | 231 Park St | Boston |
| R. K. O. General Building | 40 Hawkins St | Boston |
| Jennings, R. H. House | 24 Mather St | Boston |
| Not Named in Database | 29-31 Centre St | Boston |
| Hano, Samuel Company Worker Housing | 58-60 Hano St | Boston |
| Fiske, Frederick A. Double House | 79-81 Green St | Boston |
| Not Named in Database | 12 Front St | Chelsea |
| Not Named in Database | 8 Medford St | Chelsea |
| Not Named in Database | 4 Eldridge Pl | Chelsea |
| Sprague, Isaac House | 314 Riverside Ave | Medford |
| Gay, Rev. Ebenizer House | 600 North St | Bridgewater |
| Gilson, Roger E. House | 9 Dalton Rd | Holbrook |
| U. S. Post Office - North Abington Branch | 222 North Ave | Abington |
| Not Named in Database | 866 Circuit St | Hanover |
| West Elm Street Bridge over Indian Head River | West Elm St | Pembroke |
| Underhill, J. J. House | 17 John St | Chelsea |
| Leitch, Lewis House | 26 Cliff Ave | Winthrop |
| Not Named in Database | 2 Andrews St | Winthrop |
| Taylor, William H. House | 510 Jerusalem Rd | Cohasset |
| Tower, Elsie M. House | 116 Pleasant St | Cohasset |

| HISTORIC SITE NAME | ADDRESS | TOWN NAME |
|---|---|---|
| Trombas, Manuel S. House | 7 Parker Ave | Cohasset |
| McAllister, Rev. Frank Barr House | 12 Ripley Rd | Cohasset |
| Shepard, Dr. Luther House | 277 Saint Paul St | Brookline |
| Raymond, Edmond V. House | 189 Mann Lot Rd | Scituate |
| Richardson, George House | 257 Centre St | Holbrook |
| Not Named in Database | 156 Ridgeway Rd | Weston |
| Neilson, William House | 59 G St | Boston |
| Minot, William - Bradley, M. House | 12 Derne St | Boston |
| Merriam, Silas P. House | 40 Temple St | Boston |
| Simmons, George W. House | 6 Walnut St | Boston |
| Saint Kevin Roman Catholic Church - School | 516 Columbia Rd | Boston |
| Pacifist Memorial, The | 2 North Main St | Sherborn |
| Christian Science Church Colonnade Building | 101 Belvidere St | Boston |
| Not Named in Database | 28 Mechanic St | Easton |
| Plymouth German Lutheran Church | 384 Court St | Plymouth |
| Hamblett, George House | 15 Lowell St | Braintree |
| Pratt, Capt. William House | 21 Plymouth St | Middleborough |
| Everett House | 102 Peck St | Franklin |
| Farrington, Alfred House | 28 Holliston St | Medway |
| Norfolk Woolen Company Worker Housing | 85 North St | Norfolk |
| Beasley, Dr. A. S. House | 175 Exchange St | Millis |
| Tibbetts, Paul - Ord House | 574 Main St | Medfield |
| King, E. House | 7 Prentiss St | Southborough |
| Flagg, George W. Shoe Shop Foundations | 136 Middle Rd | Southborough |
| Follensby, Lyman House | 140 Woodland Rd | Southborough |
| Mauro, Pasqual Dairy Barn and Milk House | 124 Turnpike Rd | Southborough |
| Frederick, J. A. House | 7 Grove St | Southborough |
| Not Named in Database | 967 Worcester Rd | Framingham |
| Marborough Town Common | Main St | Marlborough |
| Not Named in Database | 20 Parks Dr | Sherborn |
| Natick Army National Guard Armory - Magazine E | 143 Speen St | Natick |
| Walsh, Rev. John House | 51 West Central St | Natick |
| Burt, Frederick W. House | 890 East St | Mansfield |
| Welch, Charles House | 60 Chestnut St | Stoughton |
| Not Named in Database | 33 Kirkland Cir | Wellesley |
| Not Named in Database | 66 Noyes St | Needham |
| Not Named in Database | 85 Parker St | Westwood |
| Not Named in Database | 10 Nickerson St | Dedham |
| Pemberton, F. A. House | 333 Clark Rd | Brookline |
| Not Named in Database | 105 Sedgwick St | Boston |
| Chase, H. Lincoln House | 126 Harvard St | Brookline |
| Not Named in Database | 411-419 Harvard St | Brookline |
| Clement, Thomas W. Apartment House | 11-15 Davis Ave | Brookline |
| McLoed, John D. House | 185 Wachusett St | Boston |
| Whitney, Geoffrey House | 59 Highland St | Milton |
| Hastings, Edward House | 142 Hinckley Rd | Milton |
| Hooper, John House | 29 North Russell St | Milton |
| Douse, George N. Three-Decker | 15 Dix St | Boston |
| Hawthorne Youth and Community Center | 9 Fulda St | Boston |
| Adams, J. Francis Two-Family House | 46-48 Guernsey St | Boston |
| Ceramic Tile and Marble Works | 30 Prentiss St | Boston |
| Not Named in Database | 91-93 Minot St | Boston |
| Metropolitan Street Railway Car House | 500-510 Dudley St | Boston |
| Not Named in Database | 137 Thornton St | Boston |
| Bennett School | 29 Chestnut Hill Ave | Boston |
| Wood House | 162 Babcock St | Brookline |
| Johnson, Oscar House | 39 Crowninshield Rd | Brookline |
| Willis, Stillman House | 1 Potter Pk | Cambridge |
| Boston Elevated Railway - Salem Street Bus Operator's Waiting Room | 447 Salem St | Medford |
| Boston Lying-in Hospital | 221 Longwood Ave | Boston |
| Not Named in Database | 2 Greenwich St | Boston |
| Not Named in Database | 117-119 Highland Ave | Somerville |
| Charlestown Sewerage Pumping Station | 171 Alford St | Boston |
| Gerrish, George W. Commercial Block | 39-47 Brooks St | Boston |

| HISTORIC SITE NAME | ADDRESS | TOWN NAME |
|---|---|---|
| Boyd and Berry | 89 Draper St | Boston |
| Not Named in Database | 85 Thornton St | Boston |
| Not Named in Database | 73 Warren Ave | Boston |
| Perkins, S. - Sturgis, John House | 133 Beacon St | Boston |
| Davenport, G. House | 460 Beacon St | Boston |
| Mattapan Chronic Disease Hospital - Building #2 | 249 River St | Boston |
| Paddock Building | 100-102 Tremont St | Boston |
| Fiduciary Trust Building | 175 Federal St | Boston |
| Hano, Samuel Company Worker Housing | 66-68 Hano St | Boston |
| Spear, James House | 79 Harrison Ave | Boston |
| Averell, Ezekiel House | 43 Bucknam St | Everett |
| Bridgewater Iron Mfg. Company Worker Housing | 35-37A Wall St | Bridgewater |
| West Bridgewater Soldier's Monument | North Main St | West Bridgewater |
| Hooker Brothers Ice Cream Plant | 30-50 School St | Holbrook |
| DiRico, Francesco House | 416 Adams St | Quincy |
| Pierce, Curtis W. House | 52 Greenleaf St | Quincy |
| Not Named in Database | 175 Putnam St | Quincy |
| Sacred Heart Church | 386 Hancock St | Quincy |
| Not Named in Database | 432 Meridian St | Boston |
| Not Named in Database | 334-342 Meridian St | Boston |
| Weinstein, Nathan - Gordon, Morris Building | 399 Broadway | Chelsea |
| Gardner, C. Russell House | 52 Orlando Ave | Winthrop |
| Not Named in Database | 83 Elm St | Hingham |
| Not Named in Database | 58 Elm St | Hingham |
| Not Named in Database | 34 Manomet Ave | Hull |
| Williams, Robert S. House #2 | 7 Quonahassit Tr | Cohasset |
| Van Tassel, Edward D. House | 488 Jerusalem Rd | Cohasset |
| Booth Hill Road Vault | Booth Hill Rd | Scituate |
| Merriam, Calvin House | 133 North Main St | Cohasset |
| Mulhern, Matthew House | 23 Cushing Rd | Cohasset |
| Charlestown Navy Yard - Dry Dock 1 - Capstan 1 | Navy Yard | Boston |
| Mayflower Church Parsonage | 10 Center St | Kingston |
| Cobb, James Jr. House | 177 Main St | Kingston |
| Chandler, Stephen House | 501 Elm St | Duxbury |
| Ford, Levi House | 543 Pleasant St | Marshfield |
| Hall, Danforth House | 170 Prospect St | Marshfield |
| Loring, George House | 155 Tremont St | Duxbury |
| Tirell House | 26 Ocean Ave | Duxbury |
| Not Named in Database | 82 Cabot St | Milton |
| Sheldon, Seward R. House | 19 Locust Rd | Cohasset |
| Not Named in Database | 10 Hillside Drive Ln | Cohasset |
| Mahoney, John F. House | 53 Windy Hill Rd | Cohasset |
| Darsch, James M. House | 202 Main St | Kingston |
| Blake Barn | 167 North St | Norfolk |
| Waterman, Anthony House | 38 Stockbridge Rd | Scituate |
| Not Named in Database | 22 Union St | Randolph |
| Saint Brigid Roman Catholic Church Convent | 100 N St | Boston |
| Cohasset Waste Water Treatment Plant | 43R Elm St | Cohasset |
| Brooks, John Woods Gardener's House | 505 Centre St | Milton |
| Shaw, George House | 152 Billings St | Sharon |
| Not Named in Database | 22-24 Irving St | Boston |
| Pondville Cemetery - Private Tomb | Everett St | Norfolk |
| Not Named in Database | 63 Ash St | Braintree |
| Not Named in Database | 257 Main St | Medway |
| Bragg, Col. Arial House | 482 East Main St | Milford |
| Mann, Horace School | 150 Emmons St | Franklin |
| Holliston Central Cemetery | Washington St | Holliston |
| Clark, Joseph Barn | 579R Main St | Medfield |
| Gerry, J. S. and George House | 20 Grove St | Hopkinton |
| Fay School - Reinke Building | 50 Main St | Southborough |
| Cotton, John Thomas House | 24 Main St | Southborough |
| Sudbury Dam Laboratory #2 | Boston Rd | Southborough |
| Roger, Peter House | 16 Adams St | Marlborough |
| Old Common Cemetery | Central St | Marlborough |
| Woodward, Moses House | 27 Lincoln St | Marlborough |

| HISTORIC SITE NAME | ADDRESS | TOWN NAME |
|---|---|---|
| Not Named in Database | 25 Parks Dr | Sherborn |
| Cousineau, Hormisdas Barn | 127 North Main St | Sherborn |
| Medfield State Hospital - Cellar Hole | 45 Hospital Rd | Medfield |
| Not Named in Database | 263 South St | Foxborough |
| Barton, William Eleazer Octagonal Tea House | Granite St | Foxborough |
| Hogdon, Elza and Lucy House | 12 Oak St | Medfield |
| Norfolk County Railroad Bridge over Elm Street | Elm St | Walpole |
| Meadow Lea Cranberry Company Shed #2 | 263 Foundry St | Easton |
| Thayer, Charles House | 82 Turnpike St | Easton |
| Seavey, Foster and Bowman Boarding House | 33 Rockland St | Canton |
| Stockbridge, John House | 5 Solon St | Wellesley |
| Not Named in Database | 19 Atwood St | Wellesley |
| Not Named in Database | 21 Buckmaster Rd | Westwood |
| Not Named in Database | 130 Wellesley St | Weston |
| Boston Manufacturing Company Mill #1 | 144 Moody St | Waltham |
| Emerson, Leo House | 237 Dean Rd | Brookline |
| Milliken, Frederick - Crosby, William H. House | 376 Brush Hill Rd | Milton |
| Not Named in Database | 116 Blue Hills Pkwy | Milton |
| Douse, John W. Three-Decker | 12 North Monroe St | Boston |
| Not Named in Database | 2-6 Moreland St | Boston |
| Not Named in Database | 27 Moreland St | Boston |
| Not Named in Database | 50 Dudley St | Boston |
| Not Named in Database | 49 Minot St | Boston |
| Israel, Isidore - Katzenberg, Arthur Double House | 260-262 Chestnut Hill Ave | Boston |
| Palmer, M. W. House | 9-11 Appleton Terr | Watertown |
| Coon, John J. House | 150-154 Naples Rd | Brookline |
| Wadsworth Chambers | 81-83 Brattle St | Cambridge |
| Not Named in Database | 11 Francis Ave | Cambridge |
| Not Named in Database | 3 Norfolk Pl | Cambridge |
| Andrew, John House | 32 Hereford St | Boston |
| Not Named in Database | 82 Thornton St | Boston |
| Hart and Pride Carpenty Shop | 75-79 Wareham St | Boston |
| Not Named in Database | 27 Appleton St | Boston |
| Brewster, Oliver House | 9 Arlington St | Boston |
| Chadwick and Stillings House | 515 Beacon St | Boston |
| Easton Building | 11-17 State St | Boston |
| Allston Storage Warehouse | 138 Harvard Ave | Boston |
| Hunnewell, James House | 19 Harvard St | Boston |
| NY, NH & H Railroad Bridge - Willimantic Branch | Harvard St | Boston |
| Not Named in Database | 44-46 Hastings St | Boston |
| Gibbs, Horace G. Row House | 817 East Broadway | Boston |
| Not Named in Database | 61-63 Chatham St | Boston |
| Not Named in Database | 229-233 North St | Boston |
| Colonial Beacon Oil Refinery Business Office | 30 Beacham St | Everett |
| Hawes, John House | 568 East Fifth St | Boston |
| Lowe, Abram G. House | South St | Bridgewater |
| School Street School | School St | Bridgewater |
| Whitcomb, Moses House | 145 Centre St | Holbrook |
| Not Named in Database | 243 Centre St | Holbrook |
| Monk, Decatur House | 316 North Ave | Rockland |
| Burrage, Albert C. and Company Worker Housing | 251 Reed St | Hanson |
| Cushing, Elijah House | 89 East Washington St | Hanson |
| Ellis, David House | 696 Summer St | Rockland |
| Brooks - Piper House | 206 Centre St | Quincy |
| Johnson, Erick House | 182 Glendale Rd | Quincy |
| Granite Fountain and Horse Watering Trough | 20 Sea St | Quincy |
| Chase, William M. House | 192 Davis St | Quincy |
| Not Named in Database | 65 Norfolk St | Weymouth |
| Not Named in Database | 9 Biscayne Ave | Weymouth |
| Not Named in Database | 74-76 Putnam St | Weymouth |
| Gerrish, George Rowhouse | 80 Park St | Chelsea |
| Marsh, John Jr. House | 5-11 Fort Hill St | Hingham |
| Not Named in Database | 84 North St | Hingham |
| Hull Cemetery | Spring St | Hull |
| Williams, Charles H. House | 340 North Main St | Cohasset |

| HISTORIC SITE NAME | ADDRESS | TOWN NAME |
|---|---|---|
| Ellsworth, William H. House | 36 Ash St | Cohasset |
| Parker, William L. Barn | 136 Border St | Cohasset |
| Litchfield, James Addison House | 1 Cherry Ln | Scituate |
| Holland, Joseph E. Jr. House | 205 Mann Lot Rd | Scituate |
| Fuller, Herman O. House | 561 South Franklin St | Holbrook |
| Hyland, William House | 325 Mount Blue St | Norwell |
| Burr, Levi House | 17 Leavitt St | Hingham |
| Not Named in Database | 16 Gates St | Boston |
| Pettingill Double House | 4 Linden St | Boston |
| Saint Angela's Roman Catholic Church School | 120 Babson St | Boston |
| Not Named in Database | 94 Harvard Ave | Brookline |
| Winthrop Parkway - Segment One | Winthrop Pkwy | Revere |
| Not Named in Database | 96 Arlington Ave | Boston |
| Sack, Israel - Fishman, Isaac Building | 54-56 Charles St | Boston |
| Cushing, George M. - Hibbard, Charles Lovely House | 49 Walnut St | Milton |
| Ames Shovel and Tool Company Tenement #47 | 68 Pond St | Easton |
| Kean, Josiah House | 787 Keene St | Duxbury |
| Not Named in Database | 32 Holiday St | Boston |
| Plymouth Cordage Company Worker Housing | 93-99 Forest Ave Extension | Plymouth |
| Plymouth Cordage Company Double Worker Housing | 77-79 Spooner St | Plymouth |
| Not Named in Database | 36 Reedsdale Rd | Milton |
| Mann, Douglas I. House | 45 Alberta Rd | Brookline |
| Hancock Village Duplex | 46-56 Independence Dr | Brookline |
| East Boston Service and Emergency Building | 149 London St | Boston |
| Not Named in Database | 93 North Union St | Arlington |
| Not Named in Database | 74 Orvis Rd | Arlington |
| Fowle, John House | 43 Franklin St | Arlington |
| Jackson, Capt. Samuel Jr. House | 137 Washington St | Newton |
| Ripley, Nathaniel House | 618 Centre St | Newton |
| Harrington, Daniel G. House | 39 Newtonville Ave | Newton |
| Tupper, Angus G. House | 19 Jasset St | Newton |
| Fagan, Luke House | 2R Middle St | Newton |
| Welch, Michael House | 8 Emerald St | Newton |
| Not Named in Database | 24-26 Wiswall St | Newton |
| Not Named in Database | 15-19 Cross St | Newton |
| Cook, Capron C. House | 90 Elm St | Newton |
| Tolman, James House | 84 Highland St | Newton |
| Davenport, Ralph - Keyes, Elliot Weston House | 3 Newland St | Newton |
| Terry, John B. - Stone, Henry Lewis House | 63 Hawthorne Ave | Newton |
| Thayer, Edwin M. Jr. House | 141-143 Walnut St | Newton |
| Elwell, Thomas M. House | 215 Highland Ave | Newton |
| Not Named in Database | 63 Lombard St | Newton |
| Henry, John Quincy House | 73 Sargent St | Newton |
| Newton - Wellesley Hospital - Ellison Hall | 2014 Washington St | Newton |
| Harbach, John W. House | 303 Ward St | Newton |
| Hollis, Charles F. House | 90 Erie Ave | Newton |
| Redman, George M. House | 401 Lowell Ave | Newton |
| Gamewell Fire Alarm and Telegraphic Company Bldg | 1238-1254 Chestnut St | Newton |
| Buffum, Fanny T. House | 1548 Beacon St | Newton |
| Alley, John S. House | 320 Chestnut St | Newton |
| Not Named in Database | 34 Hartford St | Newton |
| Not Named in Database | 95 Webster Pk | Newton |
| Butterfield, Charles B. House | 329 Hammond St | Newton |
| Eliot Church of Newton | 474 Centre St | Newton |
| Not Named in Database | 50 Chestnut Hill Rd | Newton |
| Not Named in Database | 64 Plainfield St | Newton |
| Not Named in Database | 28 Converse Ave | Newton |
| Not Named in Database | 11 Sagamore Rd | Newton |
| Not Named in Database | 17 Glastonbury Oval | Newton |
| Not Named in Database | 101 Avalon Rd | Newton |
| Toner, James Vincent and Mary A. James House | 14 Lockwood Rd | Newton |
| Not Named in Database | 23 Calvin Rd | Newton |
| Not Named in Database | 203-205 Langley Rd | Newton |
| Parker, Lewis C. House | 75 Aspen Ave | Newton |
| Not Named in Database | 18 Bontempo Rd | Newton |

| HISTORIC SITE NAME | ADDRESS | TOWN NAME |
|---|---|---|
| Not Named in Database | 24 Maynard St | Newton |
| Not Named in Database | 41 Maynard St | Newton |
| Not Named in Database | 17 Baldpate Hill Rd | Newton |
| Not Named in Database | 30 Old Colony Rd | Newton |
| Not Named in Database | 140 Langdon St | Newton |
| Central Congregational Church | 218 Walnut St | Newton |
| Rumford Incinerator | 121 Rumford Ave | Newton |
| Not Named in Database | 43 Wyoming Rd | Newton |
| Not Named in Database | 81 Vista Ave | Newton |
| Goldberg, Yehuda House | 24 Dorr Rd | Newton |
| Not Named in Database | 37 Pratt Dr | Newton |
| James, Arthur H. House | 25 Hillside Rd | Newton |
| Not Named in Database | 48 Billings Pk | Newton |
| Baker, Henry House | 359 Otis St | Newton |
| Fuller, Charles J. - Beck, Adam House | 135 Cornell St | Newton |
| Denison, Adelbert House | 88 Forest St | Newton |
| Pratt, Louis M. House | 44 Lakewood Rd | Newton |
| Not Named in Database | 607 Commonwealth Ave | Newton |
| Not Named in Database | 894 Commonwealth Ave | Newton |
| Not Named in Database | 50 Plainfield St | Newton |
| Not Named in Database | 31 Shady Hill Rd | Newton |
| Fredrickson, Fred House | 89 Norwood Ave | Newton |
| Colonial Apartments | 40 Cheney St | Boston |
| Drew, Emma - Palmer, George House | 45 Houston Ave | Milton |
| Not Named in Database | 88 Audubon Rd | Milton |
| Not Named in Database | 148-150 Audubon Rd | Milton |
| Not Named in Database | 9 Cibel Path | Newton |
| Not Named in Database | 31 Sheafe St | Boston |
| Not Named in Database | 21 Cooper St | Boston |
| Fowler House | 31 South St | Medford |
| Wyman, Herbert House | 67 Oak St | Milton |
| Smith, Stanley House | 20 Vesey Rd | Randolph |
| Not Named in Database | 27 Garden St | Milton |
| Not Named in Database | 87 Gilson Rd | Scituate |
| Not Named in Database | 90 Gilson Rd | Scituate |
| Not Named in Database | 125 Gilson Rd | Scituate |
| Adams, Edwin Building | 17-19 Stafford St | Boston |
| Greaney, Patrick and Sabina House | 29 North St | Medford |
| Saint Joseph's Roman Catholic Church Community Center | 138 High St | Medford |
| Butler, George W. and Katherine House | 60 Cushing St | Medford |
| Ballou, Russell A. Row House | 12 Chesterton St | Boston |
| Wigglesworth, Victor Hugo and Mary Winthrop Shackford House | 4 Colonial Terr | Belmont |
| Haynes, Alfred House | 361 Cherry St | Newton |
| Valentine, Charles E. and Josephine M. Sparrow House | 362 Wolcott St | Newton |
| Not Named in Database | 5 Brigham St | Boston |
| Not Named in Database | 9 Cheever Ct | Boston |
| Milton Savings Bank Building | 30-40 Adams St | Milton |
| Not Named in Database | 41 Sunset Dr | Randolph |
| Spencer, James House | 99 Maple St | Milton |
| Neff, Dr. Richard S. House | 60 Harrison St | Brookline |
| Yatsuhashi, Harumichi House | 66 Beals St | Brookline |
| Not Named in Database | 2 Traverse St | Canton |
| Not Named in Database | 19 Chester Ave | Easton |
| Not Named in Database | 59 Sheridan St | Easton |
| Not Named in Database | 62 Sheridan St | Easton |
| Not Named in Database | 87 Sheridan St | Easton |
| Yenetchi, George V. House | 156 First Parish Rd | Scituate |
| Hatch, Jacob House | 10 New Driftway | Scituate |
| Sears, Henry C. House | 18 Circuit St | Boston |
| Field, D. W. Park - Waldo Lake | Field, D. W. Park | Brockton |
| Not Named in Database | 26 Bellevue Ave | Brockton |
| Belknap, John House | 10 Flanders Ln | Westborough |
| Cary, William Hiram House | 2 Barber St | Medway |
| Not Named in Database | 55 Lavender St | Millis |
| Kenney House | 7 Meserve St | Hopkinton |

| HISTORIC SITE NAME | ADDRESS | TOWN NAME |
|---|---|---|
| Claflin, W. F. House | 10 Claflin Ave | Hopkinton |
| Fay, Dea. Peter - Peters, Henry H. House | 2 Chestnut Hill Rd | Southborough |
| Oak Hill Standpipe | Oak Hill Rd | Southborough |
| Not Named in Database | 4 Winter St | Southborough |
| Not Named in Database | 35 Brook St | Marlborough |
| Not Named in Database | 59 Neil St | Marlborough |
| Leland Monument | Washington St | Sherborn |
| Glidden, Abbie L. House | 65 Alexander St | Framingham |
| New South Cemetery | South Main St | Sherborn |
| Bacon, Oliver - Kelley, John House | 8 Merrill Rd | Natick |
| Carpenter, Daniels House | 80 Main St | Foxborough |
| Garside, John House | 111 Summer St | Walpole |
| Mason, Harry S. House | 59 South St | Medfield |
| Shattuck, Edmund J. Estate Stable | 71 Bond St | Norwood |
| Shafer Hall - Wellesley College | Central St | Wellesley |
| Cheney Bridge | Washington St | Wellesley |
| Not Named in Database | 481 High St | Westwood |
| Train, Otis Barn | 138 Wellesley St | Weston |
| Randall - Stickney House | 246 Ash St | Waltham |
| Evans, Charles House | 672-674 Main St | Watertown |
| First Baptist Church | 134 Mount Auburn St | Watertown |
| Dodge, Clara House | 43 Intervale Rd | Brookline |
| Miller, Charles S. House | 55 Devon Rd | Brookline |
| Not Named in Database | 25 Southbourne Rd | Boston |
| Not Named in Database | 263 Walnut St | Brookline |
| Carroll, Bernard House | 508 Washington St | Brookline |
| Brooks, Helen French House | 300 Adams St | Milton |
| Washburn, George Fred House | 230 Fairmount Ave | Boston |
| Allen, Stephen M. House | 6 Dimock St | Boston |
| Brandegee, Mary B. Brick Stable | 165A Allandale St | Boston |
| Williams, Edward H. House | 22 Rockview St | Boston |
| Not Named in Database | 27 Saint Marks Rd | Boston |
| Costello, John H. House | 42 Sawyer Ave | Boston |
| Clap, John H. House | 36 Old Morton St | Boston |
| Dorchester Heights - 1876 Centennial Monument | Thomas Park | Boston |
| Hume Carriage Company - Kings Department Store | 910 Commonwealth Ave | Brookline |
| Mellen, James House | 33 Washington Ave | Cambridge |
| Raymond, T. H. Warehouse | 175 Green St | Cambridge |
| Not Named in Database | 51 Eliot St | Boston |
| Stevens, Charles House | 36 Ivaloo St | Somerville |
| Somerville Fire Station Engine #7 | 265 Highland Ave | Somerville |
| Swan - Bemis House | 80 High St | Medford |
| Shapleigh, S. House | 474 Commonwealth Ave | Boston |
| Not Named in Database | 159-161 Cherry St | Cambridge |
| Not Named in Database | 86 Hammond St | Boston |
| Ames, S. T. House | 230 Marlborough St | Boston |
| Johnson, Samuel House | 29 Marlborough St | Boston |
| Harmon, James Apartment House and Commercial Block | 733-739 Huntington Ave | Boston |
| Not Named in Database | 555 Columbus Ave | Boston |
| Johnson, Samuel W. Two-Family House | 111 G St | Boston |
| Not Named in Database | 4-12 Farrington Ave | Boston |
| Freeland, G. W. House | 275 Beacon St | Boston |
| Ames, S. T. House | 335 Beacon St | Boston |
| Dalton, H. R. House | 507 Beacon St | Boston |
| Quincy, H. P. House | 452 Beacon St | Boston |
| Not Named in Database | 30-32 Hawthorne St | Boston |
| Pratt, Caleb House | 31 Walker St | Boston |
| Not Named in Database | 158 Endicott St | Boston |
| Taylor, William H. House | 945 East Broadway | Boston |
| Winthrop Square Parking Garage | 115 Federal St | Boston |
| Smith, Samuel - Babb, Eben P. House | 7-8 Lathrop Pl | Boston |
| McVane, J. Three-Decker | 30 Clarkson St | Boston |
| Parlin, Frederick E. Memorial Library | 410 Broadway | Everett |
| Kingman, Ezra House | 63 West St | East Bridgewater |
| Whitmarsh, Lot House | 698 Washington St | East Bridgewater |

| HISTORIC SITE NAME | ADDRESS | TOWN NAME |
|---|---|---|
| Belcher, Thomas Jr. House | 445 North Franklin St | Holbrook |
| Porter, Elijah House | 16 Pond St | Holbrook |
| Not Named in Database | 861 Circuit St | Hanover |
| Not Named in Database | 287 Silver St | Hanover |
| Crane, Samuel House | 30 High School Ave | Quincy |
| Not Named in Database | 76 Cedar St | Weymouth |
| Not Named in Database | 65 High St | Weymouth |
| Winslow, Herbert S. House | 121 Hawthorne St | Weymouth |
| Not Named in Database | 434 Broadway | Chelsea |
| Floyd, Edward House | 210 Main St | Winthrop |
| Wilder, Edward F. House | 4 High St | Hingham |
| Percival, Capt. John Philip Turner House | 193 South Main St | Cohasset |
| Bates, Newcomb Blacksmith Shop | 11 Elm St | Cohasset |
| Green Lodge Street Bridge over Neponset River | Green Lodge St | Canton |
| Delano, Isaac Ice House | 566 Tremont St | Duxbury |
| Not Named in Database | 179 Babcock St | Brookline |
| Langwater Farm House - Horse Barn | 250 Main St | Easton |
| Not Named in Database | 111 Cabot St | Milton |
| Woomer, Donald B. House | 2 Evergreen Ln | Cohasset |
| Waterman, Anthony House | 26 First Parish Rd | Scituate |
| Flemming, John House | 21 South Main St | Sharon |
| Anderson Block | 29-31 Phillips St | Boston |
| Loring, Jonathan Double House | 49 Pinckney St | Boston |
| Russel, Sarah S. House | 1 Louisburg Sq | Boston |
| West Roxbury Parkway - East Border Road | East Border Rd | Boston |
| Not Named in Database | 30 High St | Chelsea |
| Not Named in Database | 32 Alford St | Boston |
| Not Named in Database | 3 River Street Pl | Boston |
| Eliot, Samuel - Brandeis, Louis Dembitz House | 6 Otis Pl | Boston |
| Tilton, Charles H. Boot Factory Worker Housing | 5-7 Forest Ave | Ashland |
| Blue Hills Reservation Parkways - Chickatawbut Rd | Chickatawbut Rd | Milton |
| Hanchett, William T. House | 64 Park Ave | Natick |
| Not Named in Database | 47 South Russell St | Boston |
| Not Named in Database | 89 West Cedar St | Boston |
| Sheehan, Paul House | 55 Atherton St | Milton |
| Standish Burying Ground - Weston, Priscilla Stone | Chestnut St | Duxbury |
| Cole, S. B. House | 12 Savin Hill Ave | Boston |
| Not Named in Database | 33 Fessenden St | Boston |
| Not Named in Database | 73 Monatiquot Ave | Braintree |
| Not Named in Database | 33 Bowditch St | Braintree |
| Schraut, Max V. Bakery | 77 Elm St | Braintree |
| Soule, Edwin House | 105 Cedar St | Middleborough |
| Rathbun, Sarah - Saunders, Katherine House | 109 East St | Wrentham |
| Ames Farm | 106 Holliston St | Medway |
| Green Street Bridge over Charles River | Myrtle St | Norfolk |
| Pellican, T. House | 256 Parkerville Rd | Southborough |
| Kilgore House | 72 Hayden Rowe St | Hopkinton |
| Morse - Wonderly House | 1 West Main St | Hopkinton |
| Not Named in Database | 4 Stub Toe Ln | Southborough |
| Rice, John E. Building | 223-225 Main St | Marlborough |
| Miller House | 146 Church St | Marlborough |
| Not Named in Database | 109 Hildreth St | Marlborough |
| Saint Stephen's Roman Catholic School | 25 Clinton St | Framingham |
| Danforth Street - Hillside Street Bridge | Hillside St | Framingham |
| 'Wellesley' - Hunnewell Estate | 845 Washington St | Wellesley |
| Foxborough Emmanuel Church | 106 Central St | Foxborough |
| Dunbar, David House | 551 Walnut St | West Bridgewater |
| Tisdale Cemetery | Mountain St | Sharon |
| Not Named in Database | 1 Orchard St | Randolph |
| Not Named in Database | 113 Prospect St | Wellesley |
| Not Named in Database | 43 Hillcrest Pl | Westwood |
| Not Named in Database | 400 Crescent St | Waltham |
| Berg, David House | 179 Williams Ave | Milton |
| Cook, Grace E. House | 9 Hyslop Rd | Brookline |
| Ryan, John House | 85 McBride St | Boston |

| HISTORIC SITE NAME | ADDRESS | TOWN NAME |
|---|---|---|
| Kiernan, John M. Two-Family House | 14-16 Penfield St | Boston |
| Saint Mary of the Assumption Rectory | 5 Linden St | Brookline |
| Tucker Woodworking Shop | 8 Harland St | Milton |
| Warren, Hon. Daniel House | 227 Fairmount Ave | Boston |
| Cobb, Sylvanus House | 232 Fairmount Ave | Boston |
| Not Named in Database | 19-21 Eldridge Rd | Boston |
| Not Named in Database | 53-55 Vale St | Boston |
| Not Named in Database | 79 Marcella St | Boston |
| Kimball, Charles O. House | 29 Elm St | Boston |
| Not Named in Database | 75 Windsor St | Boston |
| Dorchester Pottery Works | 101-105 Victory Rd | Boston |
| Flagg, Charles P. House | 70 Sewall Ave | Brookline |
| Rowe, J. H. Farm Worker's Double House | 80-82 Child St | Boston |
| Barkin and Gorfinkle Building | 415-429 Massachusetts Ave | Cambridge |
| Francis - Allyn House | 1564 Massachusetts Ave | Cambridge |
| Collieson, John F. House | 21 Park St | Somerville |
| Not Named in Database | 178 West Brookline St | Boston |
| Standish, Miles House | 32 Commonwealth Ave | Boston |
| Mason, W. P. House | 211 Commonwealth Ave | Boston |
| Not Named in Database | 19 Greenwich St | Boston |
| Not Named in Database | 14 Rutland Sq | Boston |
| Not Named in Database | 33 Braddock Pk | Boston |
| Potter, Asa House | 34 Fairfield St | Boston |
| Pollard, Rev. Andrew Row House | 748 East Fourth St | Boston |
| Carr, Samuel House | 31 Oak St | Boston |
| Not Named in Database | 903 Boylston St | Boston |
| Tuckerman, Edward - Parkman, George Francis House | 33 Beacon St | Boston |
| Lennihan, Charles J. House | 19 Bowdoin Ave | Boston |
| Not Named in Database | 2267-2275 Washington St | Boston |
| Souther, Joseph Town House | 27 Washington St | Boston |
| Cooper, James Double House | 93 Baldwin St | Boston |
| Austen, William Double House | 27-29 Cross St | Boston |
| Fowles, Thomas - Preston, David House | 170 Bunker Hill St | Boston |
| Keith, Mitchell House | 17 Central Sq | Bridgewater |
| Arnold, Briggs House | 225 North Ave | Rockland |
| Loud, Perez House | 260 Pond St | Weymouth |
| Soule, Jabez House - Soule's Rest | 398 Plymouth St | Halifax |
| Churchill, William - Sturtevant, Isaac R. House | 80 Main St | Plympton |
| Our Lady of the Sacred Heart Roman Catholic Chapel | 758 Broadway | Hanover |
| Hanover Academy Building | 195 Washington St | Hanover |
| Szathmary, Dena House | 72 Glendale Rd | Quincy |
| Squantum Fire Station | 86 Huckins Ave | Quincy |
| Hunt, E. G. House | 78 Front St | Weymouth |
| Not Named in Database | 35 Pleasantview Ave | Weymouth |
| City Hospital Domestic Building | Long Island Rd | Boston |
| Black House | 42 Hawthorn St | Chelsea |
| Winthrop Spanish American War Veterans' Memorial | Metcalf Sq | Winthrop |
| Campbell, Daniel S. House | 246 Pond St | Cohasset |
| Kenney, Horace P. House | 27 Bancroft Rd | Cohasset |
| Lothrop, John Jacob House | 1 Summer St | Cohasset |
| Hyland, Carrie | 41 James Ln | Cohasset |
| Nichols, Naaman House | 1 Highland Ave | Cohasset |
| Collier, Capt. Henry House | 116-118 South Main St | Cohasset |
| Charlestown Navy Yard - Building 207 | Navy Yard | Boston |
| Cook, W. House | 35 Standish St | Duxbury |
| Estes House | 355 Ocean St | Marshfield |
| Draper Brothers Textile Company Building #3 | 28 Draper Ln | Canton |
| Not Named in Database | 14 Pleasant St | Franklin |
| Durgan, Ada Garage | 67 Crowninshield Rd | Brookline |
| Woodworth, Edward House | 104 South Pleasant St | Sharon |
| Hall, Cora and Esther House | 32 Pleasant St | Sharon |
| Simonds, J. F. Double House | 65 Old Harbor St | Boston |
| Boston University School of Theology Chapel | 27-29 Chestnut St | Boston |
| Eliott, William - Lowell, Francis C. House | 56 Beacon St | Boston |
| Not Named in Database | 101 North St | Randolph |

| HISTORIC SITE NAME | ADDRESS | TOWN NAME |
|---|---|---|
| Soldiers Home Assistant Commandant's House | 34 Hillside Ave | Chelsea |
| Spring Brook Cemetery - Chilson, Gardner Monument | Spring St | Mansfield |
| McKee, Emma J. House | 3 Summit Rd | Natick |
| DeWitt, George Harris House | 12 Columbus Ave | Easton |
| Not Named in Database | 30 Garden St | Boston |
| Not Named in Database | 50 Revere St | Boston |
| Gallivan, Dr. John J. and Dorothy W. House and Doctor's Office | 776 Washington St | Braintree |
| Not Named in Database | 2 Spruce St | Braintree |
| Locke - Ober Restaurant | 3-4 Winter Pl | Boston |
| Chase, Torrey House | 34 Broad St | Weymouth |
| Not Named in Database | 227 Main St | Medway |
| Chafflin - Nason House | 45 Queen St | Franklin |
| Not Named in Database | 39 Lincoln St | Medway |
| Ide, Rev. Jacob House | 158 Main St | Medway |
| Wrentham State School - Oak Grove Cottage III | Prouty Dr | Wrentham |
| Not Named in Database | 26 Pleasant St | Hopkinton |
| Claflin Hardware Store | 63 Main St | Hopkinton |
| Not Named in Database | 6 Walcott St | Hopkinton |
| Temple, J. House | 19 Oak Hill Rd | Southborough |
| Reformatory Cemetery | Perry St | Sherborn |
| Gordon, Maj. Gen. George H. House | 936 Central St | Framingham |
| Perry, Otis House | 61 West Central St | Natick |
| Union Straw Works Double Worker Housing | 36-38 Sherman St | Foxborough |
| Fairfield, Capt. Nicholas House | 2 Old Pond St | Norfolk |
| World War II Memorial Flagpole | 1 Lincoln St | Easton |
| Mahoney, Frederick J. House | 27 Depot St | Easton |
| Lamb, Amasa A. House | 59 Grove St | Stoughton |
| Maier, Augustus House | 412 Hartford St | Westwood |
| Wilson, Samuel House | 75 Wilson's Ln | Needham |
| Not Named in Database | 4 Fiske Rd | Wellesley |
| Not Named in Database | 18 Sexton Ave | Westwood |
| Eaton, John House | 19 Smith Dr | Westwood |
| Rand, Thomas Jr. House | 131 Wellesley St | Weston |
| Westerly Burial Ground | Centre St | Boston |
| James, Frank Carriage Barn | 123 Buckminster Rd | Brookline |
| Blanchard, Dr. Benjamin S. House | 432 Washington St | Brookline |
| Not Named in Database | 47 Burroughs St | Boston |
| Francis, Dr. Tappan Eustis House | 35 Davis Ave | Brookline |
| Not Named in Database | 29 Fairfax Rd | Milton |
| Watson, Robert A. Apartment House | 6 Codman Pk | Boston |
| Not Named in Database | 1 Murray Ave | Boston |
| Not Named in Database | 139 Blue Hill Ave | Boston |
| Johnson, George House | 23 Albion Pl | Boston |
| Moriarty, Mary E. House | 14 Amory St | Brookline |
| Central Square Street Pattern | Massachusetts Ave | Cambridge |
| Brewer, Isaac D. - Pulsifer, William Double House | 50-52 Magazine St | Cambridge |
| Radcliffe College Gymnasium | Mason St | Cambridge |
| Sawyer, Chester House | 27 Lancaster St | Cambridge |
| Mystic Pumping Station | Alewife Brook Pkwy | Somerville |
| Wheatland, George House | 369 Marlborough St | Boston |
| Ames, J. B. House | 303 Marlborough St | Boston |
| Not Named in Database | 57 Rutland Sq | Boston |
| Not Named in Database | 132-136 Warren St | Boston |
| Ridgeway, Edward W. Rowhouse | 5-9 School St | Somerville |
| Moore, William A. House | 72 Marshall St | Somerville |
| Not Named in Database | 37 Gray St | Boston |
| Hughes, Joshua House | 401 West Fourth St | Boston |
| Not Named in Database | 392 Boylston St | Boston |
| Wirth, Jacob Building | 31-39 Stuart St | Boston |
| Flint, H. G. Three Decker | 206 L St | Boston |
| Not Named in Database | 36 Hawthorne St | Boston |
| Litchfield, Lawrence House | 8 Myrtle St | Boston |
| NY, NH & H Railroad Bridge over South Street | South St | Boston |
| Osgood, Thomas - Bird, Capt. Comfort House | 56 Winthrop St | Boston |
| Seymour, Friend Town House | 6 Washington St | Boston |

| HISTORIC SITE NAME | ADDRESS | TOWN NAME |
|---|---|---|
| Collins, James Row House | 936 East Broadway | Boston |
| Not Named in Database | 120-130 Water St | Boston |
| Lady of Grace Roman Catholic School | Nichols St | Everett |
| Garrity, James House | 195 North Ave | Rockland |
| Cushing, Frederick House | 160 Front St | Weymouth |
| Not Named in Database | 28 Third St | Weymouth |
| Not Named in Database | 19 Fisk Ave | Weymouth |
| Not Named in Database | 40 Hawthorn St | Chelsea |
| Hamer, Harry Building | 52 Washington Ave | Chelsea |
| Not Named in Database | 70 Waldemar Ave | Winthrop |
| Smith - Grueby - Flye House | 303 Main St | Winthrop |
| Not Named in Database | 43 Beal St | Hingham |
| Hallett, James G. House | 143 South St | Hingham |
| Training Annex Bldg #SH5 - Inert Materials Storage | Leavitt St | Hingham |
| Not Named in Database | 100 Kilby St | Hingham |
| Crafts, George B. House | 422 King St | Cohasset |
| Bell, James W. House | 597 Jerusalem Rd | Cohasset |
| Lincoln, Abraham House | 102 Beechwood St | Cohasset |
| Wilcutt, Thomas Barn | 10 Jerusalem Rd | Cohasset |
| Cohasset Central Cemetery | 25 Joy Pl | Cohasset |
| Nichols, Ambrose House | 26 South Main St | Cohasset |
| Metropolitan District Commission Swimming Pool | Charles River | Cambridge |
| Charlestown Navy Yard - Bldg 136 - Marine Corps HQ | Navy Yard | Boston |
| Peterson's Store | 318 Washington St | Duxbury |
| Not Named in Database | 1 Orchard Rd | Scituate |
| Murphy, Julia B. House | 370 Powder Point Ave | Duxbury |
| Pratt's Brook Stone Walls | Plymouth St | Middleborough |
| Williams, Thomas House | 220 Atlantic Ave | Cohasset |
| Grishaver and Gerrish Apartment Building | 21 Euston St | Brookline |
| Not Named in Database | 106 Allerton Rd | Milton |
| Bell Rock Park - 1st and 2nd Meetinghouse Marker | Main St | Malden |
| Dupee, Nelson - Ware, Asa Blake House | 31 North St | Norfolk |
| Pratt, Elias W. Barn | 53 Stetson Rd | Norwell |
| Campbell, Hugh House | 18 Glen Rd | Marshfield |
| Phillips, John Goddard House | 36 Pleasant St | Sharon |
| Not Named in Database | 20 Blanche St | Boston |
| Not Named in Database | 120 Grampian Way | Boston |
| Not Named in Database | 269 Savin Hill Ave | Boston |
| Otis, Third Harrison Gray House | 45 Beacon St | Boston |
| Harrod, James - Hamblen, Benjamin House | 53 Pinckney St | Boston |
| Widdifield, John and Daniel B. House | 26 West Cedar St | Boston |
| Kiddie Kamp Cabin | 161 Lakeview St | Sharon |
| Not Named in Database | 9-11 Fitz Terr | Chelsea |
| Not Named in Database | 611 East St | Walpole |
| Harlow, Hugh - Williams, F. House | 153 Main St | Easton |
| Charles River Speedway Garage | 1420-1440 Soldiers Field Rd | Boston |
| Shaw, W. House | 16 Shaw St | Weymouth |
| Saint Cecilia Roman Catholic Church Rectory | 54 Esty St | Ashland |
| Hill, Clarence B. House | 8 Glendale Rd | Sharon |
| Not Named in Database | 62 Mount Vernon St | Boston |
| Not Named in Database | 63 Phillips St | Boston |
| Pondville Cemetery - Pond, Jacob Stone | Everett St | Norfolk |
| Cardinal Cushing Center - Building 3 | Washington St | Hanover |
| Standish Burying Ground - Seabury, Samuel Stone | Chestnut St | Duxbury |
| North End Garage Company Garage | 440 Commercial St | Boston |
| Not Named in Database | Green St | Bridgewater |
| Lucas, Caleb House | 5 Carmel St | Middleborough |
| Rays Woolen Company Worker Housing | 70 Maple St | Bellingham |
| Ames, W. Barn | 79 Maple St | Bellingham |
| Not Named in Database | 8 Norfolk St | Medway |
| Monahon, James House | 40 Church St | Hopkinton |
| Woods, C. House | 204 Parkerville Rd | Southborough |
| Woodbury's Tavern | 75 Turnpike Rd | Southborough |
| Not Named in Database | 18 Oak Hill Rd | Southborough |
| Saint Anne's Roman Catholic Church Rectory | 20 Boston Rd | Southborough |

| HISTORIC SITE NAME | ADDRESS | TOWN NAME |
|---|---|---|
| Newton, L. House | Turnpike Rd | Southborough |
| Not Named in Database | 1080 Waverly St | Framingham |
| Farrar, George House | 302 Union Ave | Framingham |
| Thomas, Frederick House | 762 Washington St | Walpole |
| Olmsted National Historic Site - Entry Driveway | 99 Warren St | Brookline |
| Not Named in Database | 25 Stanton Rd | Brookline |
| Hascey, H. C. House | 258 Kent St | Brookline |
| Brooks, William B. Jr. House | 11 Richview St | Boston |
| Wood, E. B. House | 92 Lyndhurst St | Boston |
| Not Named in Database | 58 Sudan St | Boston |
| Boston Wharf Company Paint Warehouse | 11-15 Stillings St | Boston |
| Jones, John Building | 1684 Beacon St | Brookline |
| Not Named in Database | 126 Brattle St | Cambridge |
| Willard, Lucy House | 78 Mount Auburn St | Cambridge |
| Not Named in Database | 423 Marlborough St | Boston |
| Sharp, J. I. Building | 45 Saint Botolph St | Boston |
| Not Named in Database | 1198-1212 Broadway | Somerville |
| Not Named in Database | 11 Lawrence St | Boston |
| Gilman, John F. House | 25 Oak St | Boston |
| Baker, Seth House | 479 Beacon St | Boston |
| Fiske Annex | 97-99 State St | Boston |
| McKinley Building - Pepperell Building | 160 State St | Boston |
| Fiske Building | 87-95 State St | Boston |
| Mattapan Chronic Disease Hospital | 249 River St | Boston |
| Hotel Sumner | 76-82 Charles St, South | Boston |
| Not Named in Database | 28 White St | Boston |
| Seavey, J. Franklin House | 380 Park St | Boston |
| Not Named in Database | 204 Cambridge St | Boston |
| Wheeler, Nathan Row House | 63 Harvard St | Boston |
| Roxbury Ledge - Roxbury Pudding Stone Quarry | Tremont St | Boston |
| Franklin Brewery Company | 3179 Washington St | Boston |
| Williams, Gilbert House | 79 Pearl St | Boston |
| Seabury, Benjamin House | 65 High St | Boston |
| Blessed Sacrament Roman Catholic Church Rectory | 365 Centre St | Boston |
| Bangs, Charles H. House | 219 Main St | Everett |
| Keith - Wilbur House | 721 Pleasant St | Bridgewater |
| Nutter, Isaac - Fuller, Fred Fancy Dry Goods Store | 31 Central St | East Bridgewater |
| Avon Baptist Church | North Main St | Avon |
| Abington Mutual Fire Insurance Company | 536 Washington St | Abington |
| Hersey, Ebenezer B. House | 57 Coddington St | Quincy |
| Not Named in Database | 59 Summer St | Quincy |
| Sacred Heart Roman Catholic Church | Washington St | Weymouth |
| Brown, Frederick House | 119 Terrace Ave | Winthrop |
| Reed, Frank W. House | 51 Middle St | Hingham |
| Sprague, Peter House | 2 Pond St | Hingham |
| Not Named in Database | 55-61 Water St | Hingham |
| Not Named in Database | 108 Kilby St | Hingham |
| Beck, Barbara L. House | 4 Rustic Dr | Cohasset |
| Flynn, Peter L. Jr. House | 27 Linden Dr | Cohasset |
| Not Named in Database | 737 Country Way | Scituate |
| Pratt, Capt. Peter House | 2 Black Horse Ln | Cohasset |
| Pratt, Thomas House | 31 North Main St | Cohasset |
| Thomas - Webster Estate Garage | 238 Webster St | Marshfield |
| Soule, Thomas II Stable and Dovecote | 106 Powder Point Ave | Duxbury |
| Not Named in Database | 173 Babcock St | Brookline |
| Not Named in Database | 221 Ash St | Weston |
| Not Named in Database | 41 Columbine Rd | Milton |
| Crie, Issaac H. House | 19 Gould Ave | Malden |
| Not Named in Database | 24 Plymouth Ave | Milton |
| Briggs, Warren House | 290 River St | Norwell |
| Not Named in Database | 3 Fourth St Place | Boston |
| Harris, Charlotte - Bigelow, William S. House | 60 Beacon St | Boston |
| Richards, Francis House | 85 Pinckney St | Boston |
| Cary Avenue Baptist Church Hall | 16 Cary Ave | Chelsea |
| Hutchins, E. R. House | 32 John St | Chelsea |

| HISTORIC SITE NAME | ADDRESS | TOWN NAME |
|---|---|---|
| Not Named in Database | 10 Saint James Ave | Boston |
| Forbes Lithograph Mfg. Company - Building S | 1 Forbes St | Chelsea |
| Sweeney, Dennis S. - Curry, Edward B. Block | 1-5 School St | Quincy |
| DeNapoli, Anthony C. House | 2 Otis Ave | Cohasset |
| Glover, Grace House | 32 Fifield St | Watertown |
| Hayward Place Parking Garage | 34 Harrison Ave | Boston |
| Not Named in Database | 18 South Russell St | Boston |
| Supreme Market - Flanagan's Market | 530-540 Gallivan Blvd | Boston |
| Kerrigan, John Store | 2 Reedsdale Rd | Milton |
| Cohen, William B. House #2 | 115 Arlington Rd | Brookline |
| Webber, Max P. House | 25 Alberta Rd | Brookline |
| Martino, Umberto House | 63 Kensington Cir | Brookline |
| Hancock Village Duplex | 29-35 Sherman Rd | Brookline |
| Haker, Walter H. House | 29 Lowell Rd | Brookline |
| Hoyt, Hosea C. House | 984 Chestnut St | Newton |
| Chaffee, Hiram W. House | 61 Pearl St | Newton |
| Not Named in Database | 37 Jefferson St | Newton |
| Airth, James P. House | 12 Barnes Rd | Newton |
| Ripley, Nathaniel House | 116 Church St | Newton |
| Judkins, Amos House | 59 Judkins St | Newton |
| Not Named in Database | 14 Quirk Ct | Newton |
| Not Named in Database | 802 Watertown St | Newton |
| Purdie, Eleanor House | 15 Temple St | Newton |
| Sikes, Byron L. House | 205 Auburndale Ave | Newton |
| Washburn, Henry House | 215 Auburndale Ave | Newton |
| Not Named in Database | 9 Sharon Ave | Newton |
| Norman, L. F. House | 118 Lowell Ave | Newton |
| Ross, Henry F. House | 305-307 Cabot St | Newton |
| Keyes, Hale L. House | 58-60 Highland Ave | Newton |
| Sanders, Austin House | 25 Kimball Terr | Newton |
| Darling, Frederick Homer House | 121 Suffolk Rd | Newton |
| Robinson, Harry W. House | 19 Waban Hill Rd | Newton |
| Crehore, Lemuel Paper Mill Worker Housing | 473 Grove St | Newton |
| Hagar, Isaac Jr. House | 640 Grove St | Newton |
| Bray, William C. House | 91 Herrick Rd | Newton |
| Duncklee, Susanna M. House | 18 Duncklee St | Newton |
| Toles, Lucy A. House | 173 Moffat Rd | Newton |
| Mayo, Lawrence House | 257 Chestnut St | Newton |
| Cobb, William T. House | 244 Prince St | Newton |
| Not Named in Database | 21 Vista Ave | Newton |
| Not Named in Database | 26 Hollis St | Newton |
| Not Named in Database | 15-17 Holland St | Newton |
| Not Named in Database | 20 Gralynn Rd | Newton |
| Not Named in Database | 219-221 Langley Rd | Newton |
| Not Named in Database | 6 Glastonbury Oval | Newton |
| Rogow, Arthur H. and Evelyn House | 24 Lockwood Rd | Newton |
| Not Named in Database | 52 Randlett Pk | Newton |
| Wetherbee, Benjamin House | 138 Charlesbank Rd | Newton |
| Crehore, Charles F. House | 55 Pine Grove Ave | Newton |
| Not Named in Database | 1295 Boylston St | Newton |
| Not Named in Database | 33 Bontempo Rd | Newton |
| Not Named in Database | 46 Valley Spring Rd | Newton |
| Not Named in Database | 15 Commonwealth Pk | Newton |
| Not Named in Database | 50 Victoria Cir | Newton |
| Not Named in Database | 28 Manemet Rd | Newton |
| Not Named in Database | 23-25 Wiltshire Rd | Newton |
| Not Named in Database | 30 Caroline Pk | Newton |
| Not Named in Database | 127 Linwood Ave | Newton |
| Not Named in Database | 17 Thaxter Rd | Newton |
| Not Named in Database | 55 Myerson Ln | Newton |
| Not Named in Database | 15 Timson Path | Newton |
| Not Named in Database | 218 Wiswall Rd | Newton |
| Weiner, M. House | 18 Valley Spring Rd | Newton |
| Not Named in Database | 141 Evelyn Rd | Newton |
| Not Named in Database | 69-71 Louise Rd | Newton |

| HISTORIC SITE NAME | ADDRESS | TOWN NAME |
|---|---|---|
| Not Named in Database | 108 Andrew St | Newton |
| Fisher, Frank I. and Sons Gas Station | 296 California St | Newton |
| Fessenden, A. L. House | 26-28 Oakland St | Newton |
| Not Named in Database | 122 Hawthorn St | Newton |
| Ogden, Mary House | 57 Fisher Ave | Newton |
| Not Named in Database | 1817 Commonwealth Ave | Newton |
| Not Named in Database | 24-26 Elm Hill Pk | Boston |
| Not Named in Database | 58 Prospect Pk | Newton |
| Not Named in Database | 50 Dyer Ave | Milton |
| Not Named in Database | 82 Dyer Ave | Milton |
| Not Named in Database | 52 Houston Ave | Milton |
| Not Named in Database | 6 Audubon Rd | Milton |
| Not Named in Database | 37 Revere St | Milton |
| Not Named in Database | 35 Winthrop St | Milton |
| Pinefield Shopping Center | 1 Nicholas Rd | Framingham |
| Mount Auburn Cemetery - Howe, Lois Lilley Monument | 580 Mount Auburn St | Watertown |
| Mount Auburn Cemetery - Sedgwick, Charles Monument | 580 Mount Auburn St | Watertown |
| Crawford House | 34 Crawford St | Boston |
| Jefferson, Henry House | 63 Churchill St | Milton |
| Stubbs, Ralph M. Garage | 579 North Main St | Randolph |
| Not Named in Database | 19 Colliston Rd | Boston |
| Hansbury, Michael House | 55 Waldeck Rd | Milton |
| Not Named in Database | 62 Huntington Rd | Milton |
| Not Named in Database | 72 Governors Rd | Milton |
| Not Named in Database | 262 Edge Hill Rd | Milton |
| U. S. Coast Guard Station - Scituate | 175 Edward Foster Rd | Scituate |
| Standish, Myles Park - Boulder Marker | 0 Mayflower Ave | Duxbury |
| Cotton, John S. Double House | 42-44 Cotting St | Medford |
| McKeon, Daniel House | 161 Winthrop St | Medford |
| Harvard Trust Company Bank | 63 Trapelo Rd | Belmont |
| Not Named in Database | 104 Old St | Randolph |
| Abbot, Charles L. and Laura N. House | 6 Crocker Cir | Newton |
| Not Named in Database | 43 Legion Pkwy | Brockton |
| Not Named in Database | 183 Main St | Brockton |
| Not Named in Database | 245 Main St | Brockton |
| Not Named in Database | 20 Oak Rd | Milton |
| Not Named in Database | 19 Rock View Rd | Milton |
| Wright, Warren New England Barn | 176 Washington St | Hanover |
| Stetson, Oren Russell House | 55 Spring St | Hanover |
| Devlin, Robert and Stephen House | 104 Elm St | Framingham |
| Not Named in Database | 710 Washington St | Canton |
| Not Named in Database | 259 Depot St | Easton |
| Not Named in Database | 1 Dailey Ave | Easton |
| Durrell, Dr. Thomas M. and Alma L. House and Doctor Office | 21 Bow St | Somerville |
| Lewis, Burnham and Edytha Babs Macy House | 4 Willow Rd | Weston |
| Not Named in Database | 2 Rebecca Rd | Scituate |
| Finotti, Fr. Joseph Rectory Barn | 58 Kent St | Brookline |
| Murphy, Patrick House | 18 Beaver Dam Rd | Scituate |
| The Regent Apartments | 44 Regent St | Boston |
| Welsh, William Row House | 6 Saint James Pl | Boston |
| Not Named in Database | 359 Ash St | Brockton |
| Not Named in Database | 41 Oak St East | Braintree |
| Franklin Street Bridge over Eagle Brook | Franklin St | Wrentham |
| Gunning, George House | 15 Moore Ave | Franklin |
| Cutler Row #1 | 4 Highland St | Medway |
| Robie, C. House | 15 High St | Medway |
| Not Named in Database | 14 Phillips St | Medway |
| Fowle Tenement House | 15 Janes Ave | Medfield |
| Fairbanks, David House - Town Mansion | 441-443 Main St | Medfield |
| Frail - Pierce - Burnham House | 82 Main St | Hopkinton |
| Not Named in Database | 21 Grove St | Hopkinton |
| Not Named in Database | 101 Edinborough St | Marlborough |
| Not Named in Database | 5 Bay Rd | Wellesley |
| Monaghan, Job House #2 | 8 Cedar St | Wellesley |
| Carter, Horace A. House | 790 Highland Ave | Needham |

| HISTORIC SITE NAME | ADDRESS | TOWN NAME |
|---|---|---|
| Babbitt, W. House | 812 Main St | Walpole |
| Canton Corner Cemetery | Washington St | Canton |
| Dunbar, Dea. Thomas House | 178-180 Washington St | Canton |
| Not Named in Database | Washington St | Canton |
| Not Named in Database | 19 Hawthorne Rd | Wellesley |
| Not Named in Database | 47 Deerfield St | Westwood |
| Morton, Charles B. House | 1087 Webster St | Needham |
| Brooks School | 44 School St | Weston |
| Not Named in Database | 166-168 Trapelo Rd | Belmont |
| Not Named in Database | 30 Bournedale Rd | Boston |
| Not Named in Database | 15 Patten St | Boston |
| McKay, Donald E. House | 65 Colbourne Cresc | Brookline |
| Dupee, John Carriage Barn | 26 Chestnut St | Brookline |
| Cox, George D. Row House | 5 Wigglesworth St | Boston |
| Tuttle, Dr. C. E. - Shackley, Frederick W. House | 52 Robinwood Ave | Boston |
| Saint Luke's Church Rectory | 7 Saint Luke's Rd | Boston |
| Kingsley, Chester House | 10 Chester St | Cambridge |
| Rindge, Samuel Baker House | 342-344 Harvard St | Cambridge |
| Revere, John - Linzee, Sarah House | 20 Marlborough St | Boston |
| Wheeler, Morris Apartment House | 59 South Huntington Ave | Boston |
| Lovejoy, Alvan L. House | 30 Warren Ave | Somerville |
| Stickney, Francis H. - Davies, Benjamin Rowhouse | 84 Thorndike St | Cambridge |
| Boston Army Supply Base Steam Locomotive Shop | 11 Channel St | Boston |
| Pook, Samuel M. Double House | 44 Chestnut St | Boston |
| Not Named in Database | 46-48 White St | Boston |
| Filene's Department Store (rear) | 81-83 Hawley St | Boston |
| Not Named in Database | 162 Harvard St | Boston |
| Briggs, John and Company Paint Factory | 266 Border St | Boston |
| Lewis, Mark - Kearny, Thomas F. Three-Family House | 1 Mark St | Boston |
| Leverett Pond | Pond St | Boston |
| Churchill, Frank L. House | 39 Summer St | Boston |
| Boston Wharf Company Wool Warehouse | 10 Melcher St | Boston |
| Not Named in Database | 32 Walter St | Boston |
| Solari, Antonio A. Apartment Building | 5-7 North Sq | Boston |
| Lewis Wharf Company Building | 220-230 Commercial St | Boston |
| Jenkins, Nathan S. House | 61 Union St | Rockland |
| Wales, Austin Barn | 289-291 Adams St | Abington |
| Wilder, Samuel House | 963 Main St | Hingham |
| Whitman, Dea. Seth House | 137 Barker St | Pembroke |
| Yerxa, Percy S. House | 82 Dimmock St | Quincy |
| McGerigle, Esther E. House | 154 President's Ln | Quincy |
| Murray and Tregurtha Marine Engine Company | 2 Hancock St | Quincy |
| Not Named in Database | 596 Commercial St | Weymouth |
| North Food Station | 97 East Howard St | Quincy |
| Luna, Tugboat | Boston Harbor | Boston |
| Gerrish House | 30 Hawthorn St | Chelsea |
| Not Named in Database | 77 Hersey St | Hingham |
| Hersey, Edmund House | 158-160 South St | Hingham |
| Ayers, Frank P. House | 374 East St | Hingham |
| Kenney, Horace S. House | 15 Bancroft Rd | Cohasset |
| Bailey, John Wade - Ellis, Walter Bailey House | 709 Country Way | Scituate |
| Wilkins, James A. - Beal, Capt. George House | 48 Sohier St | Cohasset |
| Rogers Tailor's Shop | 15 Stockbridge St | Cohasset |
| Not Named in Database | 64 Winter St | Kingston |
| Sampson, Levi House | 399 Summer St | Duxbury |
| Dickie, R. K. Blacksmith Shop | 645-647 Chapman St | Canton |
| Beaconsfield Path | Beaconsfield Path | Brookline |
| Balkam, William H. House | 232 Highland St | Milton |
| Pope, Ebenezer - Bass, George House | 75 Hurlcroft Rd | Milton |
| Not Named in Database | 51 Marilyn Rd | Milton |
| Burns, John N. House | 19 Stanton Rd | Cohasset |
| Lynch, Jeremiah House | 181 Union St | Randolph |
| Not Named in Database | 90 Prospect St | Marshfield |
| Not Named in Database | 12 Gates St | Boston |
| Cochrane, Mary Double House | 1 Chestnut St | Boston |

| HISTORIC SITE NAME | ADDRESS | TOWN NAME |
|---|---|---|
| Fenno, J. Brooks House | 22 Louisburg Sq | Boston |
| Camp Wonderland Summer Staff Housing | 186 Massapoag Ave | Sharon |
| Immaculate Conception Church Rectory Metal Garage | 432 Windsor St | Cambridge |
| Not Named in Database | 5 Palmer Ave | Somerville |
| Millis Street Clock | 900 Main St | Millis |
| Donovan, Patrick House | 57 Oakland St | Malden |
| Shea, Henry J. Building | 23-29 Cottage Ave | Quincy |
| Christian Science Church Center Plaza | Huntington Ave | Boston |
| Packard, Dexter House | 63 Cottage St | Sharon |
| Cochesett Graveyard | West Center St | West Bridgewater |
| Grady, Andrew N. House | 36 Day St | Easton |
| Reardon, Cornelius House | 19 Barrows St | Easton |
| Kimball, John - Kinsman, Albert Sylvester House | 423 Bay Rd | Easton |
| Hurwitz, Simon Apartment | 11 Waldren Rd | Boston |
| Not Named in Database | 14 Nelson St | Boston |
| Thayer House | 271 Washington St | Braintree |
| Not Named in Database | 120 Front St | Braintree |
| Rickard, James Cole House | 32 Pleasant St | Plympton |
| Not Named in Database | 7 High St | Medway |
| Whiting, Elias House | 90 Village St | Medway |
| Wrentham State Hospital G Ward | Greeley Ave | Wrentham |
| Turnpike Bridge - Lovells Bridge | Main St | Medfield |
| Hubbard, J. House | 45 Highland St | Southborough |
| McIntire, Rev. James - Jackson, James House | 117-119 Main St | Ashland |
| Grenon, Peter House | 103 West Main St | Marlborough |
| Wilder House | 363 Washington St | Holliston |
| Not Named in Database | 32 Parks Dr | Sherborn |
| Not Named in Database | 41-41A Raymond St | Framingham |
| Holiday Farm Gardner's Cottage | 75 Elm St | Medfield |
| Capen, David House | 129 Oak St | Foxborough |
| Pendergast Monument | Nahatan St | Norwood |
| Not Named in Database | 76 Short St | Easton |
| Not Named in Database | 67 Central St | Easton |
| Morse, Edward J. W. Thread Mill | 7 Central St | Easton |
| Wilkins, Warren E. - Tolman, Nathan A.  House | 68 South Main St | Randolph |
| Little, Elbridge House | 594 Washington St | Wellesley |
| Cody, Joseph House | 4 Berkshire Rd | Wellesley |
| Westwood Meeting House - Westwood Baptist Church | 808 High St | Westwood |
| Case Estates Summer House | 135 Wellesley St | Weston |
| Dunn, Alphonso House | 9 Maple Rd | Weston |
| Watertown Savings Bank | 56 Main St | Watertown |
| Scranton, Henry A. House | 37 Burnham St | Belmont |
| Ayling House | 45 Devon Rd | Brookline |
| Blackall, Clarence H. House | 185 Buckminster Rd | Brookline |
| Richmond, Winthrop J. Garage | 67 Buckminster Rd | Brookline |
| Not Named in Database | 104 Gardner Rd | Brookline |
| McNally, John J. House | 779 Washington St | Brookline |
| Not Named in Database | 81 Highland Rd | Brookline |
| Not Named in Database | 230-232 Wachusett St | Boston |
| Not Named in Database | 371 Highland St | Milton |
| Broadhurst, John T. Row House | 13 Wigglesworth St | Boston |
| Not Named in Database | 161-163 Marcella St | Boston |
| Maguire, Thomas and Mary House | 34 Gaston St | Boston |
| Knight, B. B. and R. Company Worker Housing | 8-10 Damon Pl | Boston |
| Not Named in Database | 6-8 Thomas St | Boston |
| Burke, Edward House | 76 Spruce St | Watertown |
| Not Named in Database | 38 Staunton Rd | Belmont |
| Not Named in Database | 25 Colchester St | Brookline |
| Not Named in Database | 132 Saint Mary's St | Boston |
| Not Named in Database | 168 Brattle St | Cambridge |
| Frothingham, Amos House | 338 Harvard St | Cambridge |
| Emerson, Enoch House | 32 Porter St | Somerville |
| Three Fields Apartments | 1364-1384 Commonwealth Ave | Boston |
| Not Named in Database | 440-442 Warren St | Boston |
| Almy, Benjamin - Ellis, Frank House | 24 Warren Ave | Somerville |

| HISTORIC SITE NAME | ADDRESS | TOWN NAME |
|---|---|---|
| McNutt, John J. Building - Novelty Wood Works Bldg | 38 Wareham St | Boston |
| Ashmont Rail Station | Dorchester Ave | Boston |
| Church of Our Savior | 814 South St | Boston |
| Appleton, W. S. House | 462 Beacon St | Boston |
| Not Named in Database | 1527 River St | Boston |
| McGauley Building | 180 Cambridge St | Boston |
| Hutchinson Building | 29 Bromfield St | Boston |
| Power, Jacob P. House | 100 H St | Boston |
| Niles Building | 23-29 School St | Boston |
| Not Named in Database | 20 Concord Sq | Boston |
| Not Named in Database | 55 Franklin St | Boston |
| Not Named in Database | 13 Bond St | Boston |
| Gerard, Victor Building | 151-163 Portland St | Boston |
| Morse, N. House | 123 Newbury St | Boston |
| Avery, Alden House | 299 Newbury St | Boston |
| Boston Lunatic Hospital - West Employees Dormitory | 591 Morton St | Boston |
| Not Named in Database | 1 Centre Pl | Boston |
| Not Named in Database | 107-109 Centre St | Boston |
| Hano, Samuel Company Worker Housing | 22-24 Hano St | Boston |
| Ready, Lt. John Double House | 25-27 Bennett St | Boston |
| Sawyer, Henry Printers | 586 Rutherford Ave | Boston |
| Melanson Brothers Auto Salesroom | 67 Chelsea St | Everett |
| Townsend, Jesse House | 200 Union St | Holbrook |
| Hayward, Edwin House | 377 South St | Halifax |
| Cobb, Clyde House | 64 Hartsuff St | Rockland |
| Hobart, Elijah House | 511 Hingham St | Rockland |
| Bornstein, Estelle House | 44 Dimmock St | Quincy |
| Not Named in Database | 35-37 Woodward Ave | Quincy |
| Adams, Fanny Crowinshield Ledger Marker | 20 Sea St | Quincy |
| Route 3A Bridge | Route 3A | Quincy |
| Number 2 Warehouse | 97 East Howard St | Quincy |
| Washington School | 8 School St | Weymouth |
| Not Named in Database | 30-32 Cedar St | Weymouth |
| Not Named in Database | 18 Congress Ave | Chelsea |
| Rosen - Selesnick Building | 8 Chester Ave | Chelsea |
| Goldfinger, Joseph House | 63 Saint Andrew Rd | Boston |
| Hall, H. Dwight - Bigelow, Edmond L. House | 62 Thornton Pk | Winthrop |
| Stowell, Adam House | 111-113 Fort Hill St | Hingham |
| Fearing, Abel House | 424 Main St | Hingham |
| Not Named in Database | 41 Central St | Hingham |
| Not Named in Database | 10 Elm St | Hingham |
| Loring, Jotham house | 137 Main St | Hingham |
| Hill, E. A. House | 22 Martin's Ln | Hingham |
| Tedeschi Shopping Plaza | 790 C J Cushing Hwy | Cohasset |
| Delano, Judah House | 1156 Tremont St | Duxbury |
| Duxbury Yacht Club - Waterfront Clubhouse | 23 Mattakeeset Ct | Duxbury |
| Not Named in Database | 80 Hancock St | Marshfield |
| Cochituate Field | Pemberton Rd | Wayland |
| Not Named in Database | 29 Garfield St | Marlborough |
| Beddows, Norman A. House | 65 Howe Rd | Cohasset |
| Geary, Steven L. House | 55 Hillside Dr | Cohasset |
| Harris, William House | 244 High St | Norwell |
| Not Named in Database | 325 Savin Hill Ave | Boston |
| Whittier, Seth House | 28 Irving St | Boston |
| Benjamin, Asher - Bliss, Elizabeth A. House | 25 West Cedar St | Boston |
| Our Lady of Czestochowa Roman Catholic Rectory | 655 Dorchester Ave | Boston |
| Not Named in Database | 55 West St | Randolph |
| McMahon, William F. House | 133 South St | Randolph |
| Maxwell, William House | 40 West Side Rd | Milton |
| Not Named in Database | 89 Brook Hill Rd | Milton |
| Ohabei Shalom Cemetery - Holtz Paired Headstones | 147 Wordsworth St | Boston |
| Not Named in Database | 106 Curve St | Millis |
| Rhoades, Mary L. House | 38 Lime St | Boston |
| Not Named in Database | 27-29 Eliot St | Medford |
| Burrill, W. Double House | 29 Athens St | Weymouth |

| HISTORIC SITE NAME | ADDRESS | TOWN NAME |
|---|---|---|
| Sunderland, John F. House | 21 Parkman St | Natick |
| Not Named in Database | 45 River St | Boston |
| Maloy, James W. - Marchant, Albert L. House | 92 Properzi Way | Somerville |
| Not Named in Database | 263 Standish Ave | Plymouth |
| Not Named in Database | 40 Front St | Braintree |
| New England Telephone Building | 141 Main St | Franklin |
| Vine Lake Cemetery | Main St | Medfield |
| Claflin, Charles Leslie - Hayward, Lewis P. House | 6 Park St | Hopkinton |
| South Street School | 122 South St | Marlborough |
| Not Named in Database | 57 Liberty St | Marlborough |
| Beal, Calvin W. House | 96 West Central St | Natick |
| Bacon, Oliver N. - Perry, William House | 50 West Central St | Natick |
| Hunnewell Farm Barn - Hunnewell Estate | 901 Washington St | Wellesley |
| Fuller, Lewis F. House | 32 Common St | Walpole |
| Union School | 23 Highland St | Easton |
| Not Named in Database | 425 Center St | Easton |
| Drake, Capt. Friend Burial Ground | Mountain St | Sharon |
| Dover Road Bridge over Charles River | Dover Rd | Dover |
| Norman Block | 540-550A Washington St | Wellesley |
| Not Named in Database | 100 Oxford Rd | Westwood |
| Not Named in Database | 14 Deerfield St | Westwood |
| Gourgas, John Lewis III Dairy House | 178 Boston Post Rd | Weston |
| Murray, Robert House | 85 Crescent St | Waltham |
| Not Named in Database | 88-90 Myrtle St | Waltham |
| Saint Patrick's Roman Catholic Church School | 20 Church Hill St | Watertown |
| Waldo, Grace Howes House | 69 Woodland Rd | Brookline |
| Smith House | 23 Holland Rd | Brookline |
| Matthews, William Jr. House | 251 Lamartine St | Boston |
| Not Named in Database | 75-77 Highland Rd | Brookline |
| Not Named in Database | 22 Cumberland Ave | Brookline |
| Not Named in Database | 10 Willoughby Rd | Milton |
| Not Named in Database | 11 Briarfield Rd | Milton |
| Not Named in Database | 79 Randolph Ave | Milton |
| Deleon's Garage and Auto Repair | 267 Highland St | Boston |
| Not Named in Database | 12 Marcella St | Boston |
| Not Named in Database | 107 Stoughton St | Boston |
| Marden - Orlando Building | 237-241 Freeman St | Brookline |
| Lathrop, John C. House | 99 Colchester St | Brookline |
| Harvard Square Squash Court | 8-10 Linden St | Cambridge |
| Not Named in Database | 158 West Brookline St | Boston |
| Barrett, Jonas Double House | 1-2 Common St | Boston |
| Sheafe, William House | 4 Marlborough St | Boston |
| Not Named in Database | 9 Worcester Sq | Boston |
| Not Named in Database | 330 Dartmouth St | Boston |
| Not Named in Database | 6 Westwood Rd | Somerville |
| Kelly, Hugh and Peter J. House | 36 Mystic St | Boston |
| Not Named in Database | 753 Dorchester Ave | Boston |
| Lincoln, Charles House | 162 Dorchester St | Boston |
| Beckler, Daniel W. Row House | 305 K St | Boston |
| Not Named in Database | 8 Essex St | Boston |
| Wentworth, Marshall Row House | 909 Beacon St | Boston |
| Sawyer, George A. Men's Clothing Store | 129 Tremont St | Boston |
| Saint John Roman Catholic Parochial Grammar School | 9 Moon St | Boston |
| Stetson, David House | 47-49 Park St | Boston |
| Not Named in Database | 8 Cambridge Terr | Boston |
| Not Named in Database | 18 Union Pk | Boston |
| Webb, Robert and Company Black Lead Works | 412 Medford St | Boston |
| Cathedral Veteran's Housing | 1472 Washington St | Boston |
| Davis, Charles W. and Frederick A. Building | 328 Washington St | Boston |
| Monks and Company Flour and Grain Building | 366 West Broadway | Boston |
| Not Named in Database | 167 Trenton St | Boston |
| Jorgensen, Alex - Neilson, Harold C. House | 56 Cedar Hill Rd | Holbrook |
| Wilde, Charles W. House | 381 North Franklin St | Holbrook |
| Nash, Nathaniel House | 644 Washington St | Abington |
| Merritt, Joseph House | 71 Vernon St | Rockland |

| HISTORIC SITE NAME | ADDRESS | TOWN NAME |
|---|---|---|
| Stetson, Benjamin House | 646 Main St | Hanover |
| Fay, William H. House | 15 Woodward Ave | Quincy |
| Not Named in Database | 47 Merrymount Rd | Quincy |
| North Welding Platen | 97 East Howard St | Quincy |
| Not Named in Database | 577 Broad St | Weymouth |
| Not Named in Database | 78 Putnam St | Weymouth |
| Not Named in Database | 182 Hermon St | Winthrop |
| Burbank, John and Charles B. House | 265 King St | Cohasset |
| Barker, Warren E. House | 6 Reservoir Rd | Cohasset |
| Coolidge, Horace H. House | 449 Jerusalem Rd | Cohasset |
| Shaw, Rev. Josiah Crocker - Souther, Laban House | 23-25 Highland Ave | Cohasset |
| Boston and Albany Railroad Bridge #23.54 | Conrail Railroad | Ashland |
| Boston and Albany Railroad Bridge #23.83 | Conrail Railroad | Ashland |
| Charlestown Navy Yard - Bldg 262 - Crane Tracks | Navy Yard | Boston |
| Nutter, Samuel J. House | 57 Indian Pond Rd | Kingston |
| Cole, Rev. Jonathan - Russell, Thomas House | 10 Summer St | Kingston |
| Hunt, E. W. House | 163 Front St | Weymouth |
| Fuller Brook Park - State Street Bridge | State St | Wellesley |
| Green, Solomon House | 17 Kevin Rd | Milton |
| Johnson, Frank House | 85 Blue Hills Pkwy | Milton |
| Boyd, John - Miller, Nathaniel Outbuilding | 87 Myrtle St | Norfolk |
| Anthony, John E. House | 93 Myrtle St | Norfolk |
| Stetson, Melzar House | 96 Stetson Rd | Norwell |
| Pratt House | 138 Leavitt St | Hingham |
| Not Named in Database | 80 Pleasant St | Hingham |
| Not Named in Database | 129 G St | Boston |
| Not Named in Database | 16-18 Elm St | Boston |
| Not Named in Database | 237 Savin Hill Ave | Boston |
| Cushing, George K. Double House | 25 Pinckney St | Boston |
| Aldrich, Thomas Bailey House | 84 Pinckney St | Boston |
| Not Named in Database | 3 Cazenove St | Boston |
| Not Named in Database | 73 Brook Hill Rd | Milton |
| Not Named in Database | 85 Garfield St | Watertown |
| Cuddy, Dr. Thomas House | 31 Walnut St | Natick |
| Navarette Grocery - Seigel, Peter B. Stores | 445-451 Columbia Rd | Boston |
| Driscoll, Kerrens Building | 23 Foster St | Boston |
| Not Named in Database | 19 Nelson St | Boston |
| Not Named in Database | Fort Standish Ave | Plymouth |
| New York and Boston Railroad Bed | NY, NH & H Railroad | Medway |
| Pleasant Street Bridge - Rockville Bridge | Pleasant St | Millis |
| Not Named in Database | 87 Turnpike Rd | Southborough |
| Smyth, Charles House | 139 Salem End Rd | Framingham |
| Ballard, Albert House | 4 Reservoir Ridge Rd | Framingham |
| Hildreth Elementary School | Sawin St | Marlborough |
| Dawson, James Frederick Guest House | 37 Ash Ln | Sherborn |
| Dennison Manufacturing Company Pay Shack | 120R Dennison Ave | Framingham |
| New England Worsted Company Duplex - Fourth Double House | 71-73 Central St | Framingham |
| Jenison, Robert House | 470 Winter St | Natick |
| Stone, Andrew House | 203 Stonebridge Rd | Wayland |
| Not Named in Database | 16 Elm St | Medfield |
| Stone School, Old | Stone St | Walpole |
| Balduff, Julius F. House | 71 Wilson St | Norwood |
| Howard, Ruby E. House | 45 Pine St | Easton |
| Gray, James House - Wellesley College | 672 Washington St | Wellesley |
| Bridge - Goodyear House | 389 Worcester St | Wellesley |
| Young, Charles House | 1 Arlington Rd | Wellesley |
| Oldham, Arthur House | 24 Livermore Rd | Wellesley |
| Not Named in Database | 82 Lake Shore Dr | Westwood |
| Not Named in Database | 62 Channing Rd | Dedham |
| Trickey, Ellen House | 214 Lexington St | Belmont |
| Not Named in Database | 193-195 White St | Belmont |
| Not Named in Database | 13 Sycamore St | Belmont |
| Hyslop, William Stable | 33 Leicester St | Brookline |
| Not Named in Database | 7 Perry St | Brookline |
| Hermance, Nelson House | 592 Brush Hill Rd | Milton |

| HISTORIC SITE NAME | ADDRESS | TOWN NAME |
|---|---|---|
| Allen, W. C. House | 16 Malbert Rd | Boston |
| Kerman, C. M. House | 62 Charlotte St | Boston |
| Not Named in Database | 133 Blue Hill Ave | Boston |
| Not Named in Database | 73 Fairmont St | Belmont |
| McKay, David - Dole, Frank House | 33 Naples Rd | Brookline |
| Gardner, Harrison House | 105 Colchester St | Brookline |
| Sibley, Edwin D. House | 3 Westwood Rd | Somerville |
| Crowninshield and Cabot House | 398 Marlborough St | Boston |
| Sayles, Henry House | 58 Commonwealth Ave | Boston |
| Dooley, James A. House | 29 Leicester St | Boston |
| Sears, Willard Thomas House | 322 Marlborough St | Boston |
| Brown and Wales Steel and Iron Company Warehouse | 489-493 C St | Boston |
| Fiske, Benjamin M. House | 46 Willow Ave | Somerville |
| Not Named in Database | 56 Dwight St | Boston |
| Pope Manufacturing Company Building | 219-223 Columbus Ave | Boston |
| Not Named in Database | 406-410 Boylston St | Boston |
| Merrill, Silas House | 270 Newbury St | Boston |
| Not Named in Database | 30 Federal St | Boston |
| Prince Macaroni Company Factory | 43-63 Atlantic Ave | Boston |
| Not Named in Database | 210-212 Hanover St | Boston |
| Not Named in Database | 128 Chandler St | Boston |
| First Baptist Church | Church St | Everett |
| Not Named in Database | 756 South St | Bridgewater |
| Latham, Thomas House | 558 Plymouth St | East Bridgewater |
| Nash, James D. House | 147 Centre Ave | Abington |
| Howes, Stephen M. House | 112 Arlington St | Rockland |
| Ellis, Eben House | 81 River St | Middleborough |
| Torrey, William House | 496 Market St | Rockland |
| Green, Austin House | 32 Belcher Cir | Milton |
| Wheeler, Edward House | 24 Brackett St | Milton |
| Not Named in Database | 28 Glendale Rd | Quincy |
| Old Colony Railroad Furnace Brook Parkway Bridge | Furnace Brook Pkwy | Quincy |
| Crane, Frank W. House | 11 Avon Way | Quincy |
| Davenport, Thomas B. House | 9 Woodward Ave | Quincy |
| Perry, Francis Garage | 15 Summer St | Weymouth |
| Not Named in Database | 49 Norfolk St | Weymouth |
| Not Named in Database | 10 Richmond St | Weymouth |
| Not Named in Database | 41 Myrtle St | Weymouth |
| Blanchard - Coakley, Jeremiah House | 1615 Commercial St | Weymouth |
| Bay State Iron Company Worker Housing | 595 East Second St | Boston |
| Sheckter, Bennet Three-Decker | 270 Chestnut St | Chelsea |
| Cushing, Alonzo House | 662 Main St | Hingham |
| Not Named in Database | 44 North St | Hingham |
| Martin's Well Dam | Martin's Ln | Hingham |
| Rosano, James W. House | 19 Tupelo Rd | Cohasset |
| Washington, James A. House | 312 North Main St | Cohasset |
| Weston Aqueduct | Weston Aqueduct | Framingham |
| Winslow, George M. House | 113 Saint George St | Duxbury |
| Rogers, Timothy House | 563 Spring St | Marshfield |
| Not Named in Database | 15 Mann Lot Rd | Scituate |
| French, Robert House | 28 Austin St | Milton |
| Foley, James E. House | 63 Howe Rd | Cohasset |
| Farrow, Benjamin House | 295 Washington St | Norwell |
| Turner, Jonathan House | 342 Mount Blue St | Norwell |
| Not Named in Database | 67 G St | Boston |
| Not Named in Database | 7 Pacific St | Boston |
| Boston University Law Library | 767 Commonwealth Ave | Boston |
| Merritt, Benjamin First House | 194 Summer St | Norwell |
| Felton, Samuel M. House | 58 Brimmer St | Boston |
| Williams, Henry C. House and Store | 180 Main St | Easton |
| Not Named in Database | 49 Summer St | Medford |
| Farewell, Carroll House | 67 Glendale Rd | Sharon |
| Congregational Church Cemetery - Winch Stone | 2 Central St | Wellesley |
| McLaughlin, Daniel Building Addition | 185 Endicott St | Boston |
| Not Named in Database | 7 Elm Lawn | Milton |

| HISTORIC SITE NAME | ADDRESS | TOWN NAME |
|---|---|---|
| Shapiro, Nathaniel House | 17 Arlington Rd | Brookline |
| Not Named in Database | 22 Beresford Rd | Brookline |
| Litcofsky, Arthur House | 44 Franklin St | Brookline |
| Schneider, Rudolph H. House | 94 Shaw Rd | Brookline |
| Egmont Street Veterans Housing | 49-55 Egmont St | Brookline |
| Hancock Village Duplex | 124-134 Gerry Rd | Brookline |
| Not Named in Database | 116 Laurel Rd | Brookline |
| Dale, Margaret House | 78-80 Decatur St | Arlington |
| Not Named in Database | 95 North Union St | Arlington |
| Not Named in Database | 13 Marathon St | Arlington |
| Not Named in Database | 45 Henderson St | Arlington |
| Not Named in Database | 15-17 Orvis Rd | Arlington |
| Not Named in Database | 323-329 Broadway | Arlington |
| Not Named in Database | 465-471 Massachusetts Ave | Arlington |
| Not Named in Database | 240 Pleasant St | Arlington |
| Mudge, Arthur C. House | 68 Pembroke St | Newton |
| Howe, Jubal House | 584 Centre St | Newton |
| Leland House | 22-24 Elmwood St | Newton |
| Wheelock, J. House | 52 Eldredge St | Newton |
| Barnes, Edward F. House | 217 Bellevue St | Newton |
| Silver Lake Cordage Company | 320 Nevada St | Newton |
| Green, Louis House | 488 Watertown St | Newton |
| Robertshaw, William House | 100 Los Angeles St | Newton |
| Gallichan, Philip House | 19-21 Green St | Newton |
| Not Named in Database | 235 Melrose St | Newton |
| Not Named in Database | 279 Linwood Ave | Newton |
| Hayes, John S. House | 300 Linwood Ave | Newton |
| Rollins, Fitzhugh S. House | 331-333 Cabot St | Newton |
| Decatur, Austin H. House | 60 Otis St | Newton |
| Brown, Frank N. House | 164 Highland Ave | Newton |
| Sitgreaves, Mary and Lucy House | 377 Beacon St | Newton |
| Robinson, Frank House | 295 Commonwealth Ave | Newton |
| Not Named in Database | 199 Concord St | Newton |
| Brooks, Walter C. House | 15 Laurel St | Newton |
| Parker, Ephraim - Veazie, Joseph Augustus House | 383 Winchester St | Newton |
| Not Named in Database | 57 Grove Hill Ave | Newton |
| Not Named in Database | 432 Dedham St | Newton |
| Whittaker, Robert House | 24 Samoset Rd | Newton |
| Strong, William C. House | 74 Windsor Rd | Newton |
| Not Named in Database | 33 Fountain St | Newton |
| Roffee House | 10 Regent St | Newton |
| Not Named in Database | 231 Elliot St | Newton |
| Not Named in Database | 508 Walnut St | Newton |
| Not Named in Database | 73 Church St | Newton |
| Not Named in Database | 528-530 Commonwealth Ave | Newton |
| Not Named in Database | 539-541 Commonwealth Ave | Newton |
| Not Named in Database | 137 Monadnock Rd | Newton |
| Newton Co-Operative Bank | 305 Walnut St | Newton |
| Lowell, John House | 545 Hammond St | Newton |
| Not Named in Database | 2122 Commonwealth Ave | Newton |
| Not Named in Database | 12-14 Bridges Ave | Newton |
| Not Named in Database | 32 Olde Field Rd | Newton |
| Not Named in Database | 86-88 Warwick Rd | Newton |
| Not Named in Database | 42 Lorna Rd | Newton |
| Not Named in Database | 21 Avery Path | Newton |
| Not Named in Database | 15 Manhattan Terr | Newton |
| Reed, C. M. House | 37 Curve St | Newton |
| Not Named in Database | 10-12 Prospect St | Newton |
| Foss, Frederick A. House | 338 Central St | Newton |
| Not Named in Database | 112 Spiers Rd | Newton |
| Not Named in Database | 118 Wiswall Rd | Newton |
| Not Named in Database | 61 Truman Rd | Newton |
| Elms, Edward E. House | 25 Hunnewell Ave | Newton |
| Damon, Harriet House | 159 Washington St | Newton |
| Not Named in Database | 38 Ellis Rd | Newton |

| HISTORIC SITE NAME | ADDRESS | TOWN NAME |
|---|---|---|
| Lord, Charles House | 56-58 Waverley Ave | Newton |
| Estes House | 524 Watertown St | Newton |
| Tarbox, Henry B. House | 31 Newell Rd | Newton |
| Keyes, Elliot Weston - Fitzpatrick, John J. House | 42 Charles St | Newton |
| Crane, William H. House | 59 Maple St | Newton |
| Babcock, Henry E. House | 20 Oxford Rd | Newton |
| Oak Hill Chapel | 31 Nahanton St | Newton |
| Not Named in Database | 524-526 Commonwealth Ave | Newton |
| Not Named in Database | 76 Kingswood Rd | Newton |
| Not Named in Database | 101 Audubon Rd | Milton |
| Not Named in Database | 1-5 Blue Hill Ave | Boston |
| Not Named in Database | 156 Salem St | Boston |
| MCI Framingham - Old Administration Building | 26 Loring Dr | Framingham |
| Mount Auburn Cemetery - Sears, Philip Howes and Sarah Pratt Monument | 580 Mount Auburn St | Watertown |
| Not Named in Database | 37 Churchill St | Milton |
| Evans, Fred House | 25 Vesey Rd | Randolph |
| Not Named in Database | 69 Chiswick Rd | Boston |
| Not Named in Database | 294 Edge Hill Rd | Milton |
| Weinfield, Annie Apartments | 91 Esmond St | Boston |
| Whiting, William House | 20 Walnut Pk | Boston |
| Winslow Cemetery - Thomas, Deborah Gravestone | Winslow Cemetery Rd | Marshfield |
| Smith, Stephen - Simpson, Eilliam and Mary E. A. House | 5 Smith Ave | Somerville |
| Diamond, Abraham Building | 139 Richmond St | Boston |
| Green, Arthur C. Furniture Moving and Coal and Wood Delivery Complex | 89 Winthrop St | Medford |
| Tufts, Seth and Hepzabah Kimball - Hall, John J. and Annie House | 157 Winthrop St | Medford |
| Woodside, William M. Tenant House | 32 Cotting St | Medford |
| Connors, Patrick Double House | 54-56 Cotting St | Medford |
| Martin, Michael and Hannah M. House | 57 Cotting St | Medford |
| Logan Grove - Logan Park | Logan St | Medford |
| Russell, John W. House | 2 Franklin St | Medford |
| Green. William House | 14 Vine St | Medford |
| Howell, Frederick A. and Harriet B. House | 326 Highland St | Weston |
| Bramhall, William C. and Christine House | 247 Meadowbrook Rd | Weston |
| McNamara, Eugene House | 73 Goden St | Belmont |
| Island Grove Park - Abolitionist Meeting Site | Park Ave | Abington |
| Mckechnie Building | 10 Central Ave | Milton |
| Not Named in Database | 136 Old St | Randolph |
| Robson, Jennie General Store | 133 Brook Rd | Milton |
| Saint Andrew's Episcopal Church Rectory Carriage House | 288 Washington St | Hanover |
| Cruikshank, William G. House | 9-11 Nazing St | Boston |
| Nazing Court Apartments | 224-236 Seaver St | Boston |
| Jones, James F. - Richter, Emil H. Apartments | 94 University Rd | Brookline |
| Merritt, Hannah M. - le Gallee, Charles House | 3 Olive Sq | Somerville |
| Walker, Elmer Loring House | 28 River Rd | Weston |
| Horgan, Cornelius J. - Erhard, Henry A. House | 193 Rawson Rd | Brookline |
| Richardson, Albert P.  Double House | 25 Maywood St | Boston |
| Cuddihy, Michael and Florence M. House | 2 Otisfield St | Boston |
| Randall, Ira C. House | 55 Alpine St | Boston |
| Plaza Cafe | 148 Montello St | Brockton |
| Keith, Arza B. House | 395 Washington St | Braintree |
| Not Named in Database | 61 Pleasant St | Middleborough |
| Backus, Rev. Isaac Monument | Plymouth St | Middleborough |
| Rebell, John R. House | 160 Everett St | Middleborough |
| Farrington, David House | 156 South St | Wrentham |
| Dwight, Timothy - Derby, John B. House | 7 Frairy St | Medfield |
| Johnson, D. House | 109 Main St | Hopkinton |
| Claflin House | 4 Mayhew St | Hopkinton |
| Not Named in Database | 17 Grove St | Hopkinton |
| Coburn, Augustus - Fairbanks, Nellie E. House | 29 Ash St | Hopkinton |
| Stone, E. J. House | 47 Central St | Southborough |
| Boland, John House | 37 East Main St | Southborough |
| Pettee, Simon Cotton Mill | 59 Granite St | Foxborough |
| Foxborough State Hospital - K Cottage | Chestnut St | Foxborough |

| HISTORIC SITE NAME | ADDRESS | TOWN NAME |
|---|---|---|
| Union Congregational Church, Old | 5 Wolcott Ave | Walpole |
| Newcomb, Asa Burying Ground | 11 Red Mill Rd | Easton |
| Not Named in Database | 314 Glen Rd | Weston |
| Not Named in Database | 35 Sexton Ave | Westwood |
| Not Named in Database | 33 Stafford Rd | Westwood |
| Not Named in Database | 930 High St | Dedham |
| Not Named in Database | 22-24 Wiley Rd | Belmont |
| Not Named in Database | 22 Waverley St | Belmont |
| MacDuffie, Evelyn House | 127 Woodland Rd | Brookline |
| Duggan, William House | 25 Sheathe St | Brookline |
| Merritt House | 307 Reservoir Rd | Brookline |
| Fox, Isabel H. Fox House | 318 Metropolitan Ave | Boston |
| Not Named in Database | 45 Yale Terr | Boston |
| Better Homes Corporation House | 70 Buckminster Rd | Brookline |
| Not Named in Database | 4 Hall Rd | Brookline |
| Not Named in Database | 20 Cumberland Ave | Brookline |
| Not Named in Database | 385-389 Harvard St | Brookline |
| Covel, Elice M. House | 12 Worthington Rd | Brookline |
| Ally, McKenze - Howard, Mary A. Carriage Barn | 204 Aspinwall Ave | Brookline |
| New England Hospital Women and Children Laundry | 55 Dimock St | Boston |
| Not Named in Database | 56 Linwood St | Boston |
| Thomas, Chauncey House | 73 Crawford St | Boston |
| Not Named in Database | 37-39 Alaska St | Boston |
| McDonald, Alexander Row House | 18 Magnolia St | Boston |
| NY, NH and H Railroad Bridge (Milepost #5.82) | Babson St | Boston |
| Usher, Samuel House | 11 Hillside Ave | Cambridge |
| Not Named in Database | 79 Betts Rd | Belmont |
| Mead, Samuel O. House | 346 Concord Ave | Belmont |
| Cherry, Israel Building | 1665-1671A Beacon St | Brookline |
| Not Named in Database | 624 Somerville Ave | Somerville |
| Eliot, Charles W. House | 61 Kirkland St | Cambridge |
| Freeman, Moses H. - Daniels, Edward S. House | 50 Spring St | Somerville |
| Wheatland, George - Calef, A. House | 381 Marlborough St | Boston |
| Coffin, Uriah House | 302 Commonwealth Ave | Boston |
| McKay, George House | 218 Commonwealth Ave | Boston |
| Gerrish, George W. Double House | 21-23 Newton St | Boston |
| Harwood, Daniel House | 37 West Newton St | Boston |
| Not Named in Database | 80 Thorndike St | Cambridge |
| Not Named in Database | 80 Thornton St | Boston |
| Not Named in Database | 28 Thornton St | Boston |
| Not Named in Database | 77 East Berkeley St | Boston |
| Snider, Ellis L. Building | 64-72 Kneeland St | Boston |
| Dvilnsky, Solomon Apartments I | 123-127 Intervale St | Boston |
| Boston Wharf Company Warehouse | 289-293 A St | Boston |
| Oldham, Jonathan - Tomfohrde, John H. Double House | 22-24 Mount Vernon St | Boston |
| Fen Drive Apartment Building | 61 Park Dr | Boston |
| Connolly, B. J. Row House | 26 Worthington St | Boston |
| Cox, George D. Row House | 7 Worthington St | Boston |
| Tompkins, Orlando House | 1742-1744 Washington St | Boston |
| Park Theatre - Hub Theatre | 619-631 Washington St | Boston |
| Not Named in Database | 99 Summer St | Boston |
| Not Named in Database | 35 High St | Boston |
| Clark, Dr. Henry G. House | 113 Salem St | Boston |
| Parmenter, William House | 11 Parmenter St | Boston |
| Bassett House | 73 Crescent St | Bridgewater |
| Vinton, William Shoe Factory | 11 West Union St | East Bridgewater |
| Avon Civil War Memorial | East Main St | Avon |
| Whitcomb, Moses Pump | 145 Centre St | Holbrook |
| Eastern Tinfoil Company - Litecontrol | 97 Hawks Ave | Hanson |
| Burrage, Albert C. and Company Worker Housing | 345 Reed St | Hanson |
| Bates, Seth House | 553 Center St | Hanover |
| Mattson, Sven House | 59-61 Bedford St | Quincy |
| Not Named in Database | 165 Washington St | Weymouth |
| Not Named in Database | 23 Bakers Ave | Weymouth |
| Toilet Building - Pier 3 | 97 East Howard St | Quincy |

| HISTORIC SITE NAME | ADDRESS | TOWN NAME |
|---|---|---|
| White, Fannie F. House | 555 Shirley St | Winthrop |
| Beechwood Improvement Association Hall | 502 Beechwood St | Cohasset |
| Backman, Stirling House | 24 Arrowwood St | Cohasset |
| Dillon, Edward J. Jr. House | 217 Jerusalem Rd | Cohasset |
| Not Named in Database | 10 Summit Ave | Scituate |
| Flagstaff Hill | Boston Common | Boston |
| Cedar Street Extension Bridge over Sudbury River | Cedar St Extension | Hopkinton |
| Charlestown Navy Yard - Pier 2 | Navy Yard | Boston |
| Grove Street Bridge over Conrail | Grove St | Kingston |
| Rhodes, Fred House | 255 Saint Paul St | Brookline |
| Not Named in Database | 70 Harvard Ave | Brookline |
| O'Brien, Thomas House | 62 Surry Dr | Cohasset |
| Norfolk Veterans Memorial | Town Hill | Norfolk |
| White, Timothy House | 58 Beaver Dam Rd | Scituate |
| South Boston Veteran's Memorial | Thomas Park | Boston |
| Williams Hall - Soldiers' Home | 80 Crest Ave | Chelsea |
| Foster, Seth - Heredeen, Henry House | 63 Circuit St | Norwell |
| Town Forest Monument | Washington St | Walpole |
| Foss Park | Fellsway West | Somerville |
| Wildwood Cemetery Receiving Tomb | 76 Chestnut St | Ashland |
| Peabody, Henry L. House | 19 South Irving Pk | Watertown |
| Not Named in Database | 42 Anderson St | Boston |
| Not Named in Database | 30-32 Myrtle St | Boston |
| Not Named in Database | 12 Ridgeway Ln | Boston |
| Not Named in Database | 2 River St | Boston |
| Not Named in Database | 47 West Cedar St | Boston |
| Men of Kent Cemetery - Litchfield, Josiah Marker | Meeting House Ln | Scituate |
| Knight, George W. House | 36 Arden Rd | Watertown |
| Not Named in Database | 10 Linden St | Easton |
| Not Named in Database | 59 North Washington St | Boston |
| Not Named in Database | 388 Court St | Plymouth |
| Shea, Timothy House | 43 Arch St | Holliston |
| Holliston National Bank | 761-763 Washington St | Holliston |
| Not Named in Database | 29 Elm St | Holliston |
| Wrentham State School - Agricultural Land | Emerald St | Norfolk |
| Upham, Thomas House | 519 Main St | Medfield |
| Hemmenway, Fisher House | 25 Ash St | Hopkinton |
| Not Named in Database | 13 Fay Ct | Marlborough |
| Marlborough Public Library | 35 West Main St | Marlborough |
| Russell - Hill House | 126 Coolidge St | Sherborn |
| Fitts, Arthur M. Three Decker #2 | 46 Frederick St | Framingham |
| Holbrook, James Blacksmith Shop | 156 South Main St | Sherborn |
| Rice, Samuel - Rice, Alonzo House | 78 Rice Rd | Wayland |
| Snow, J. C. House | 7 Mill St | Mansfield |
| Cheney, Timothy Barn | 419 Main St | Medfield |
| Adams, Hannah House - South Plain Farm | 49 Elm St | Medfield |
| Walpole Tunnel | Main St | Walpole |
| Seville - Lothrop, D. House | 178 North Main St | Sharon |
| Harris, Mary House | 629 Washington St | Wellesley |
| Fuller, Alvin and Asa House | 107 Wellesley Ave | Wellesley |
| Young, Ronwell House | 18 Arlington Rd | Wellesley |
| Westwood Town Farm | 78 Fox Hill St | Westwood |
| Chamberlain, Lewis W. House Ell | 77 Westfield St | Westwood |
| Not Named in Database | 10-12 Stafford Pl | Westwood |
| Not Named in Database | 43 Dwight St | Dedham |
| Not Named in Database | 52 Church St | Dedham |
| Not Named in Database | 149 Common St | Dedham |
| Not Named in Database | 27 Central St | Waltham |
| Watertown Carman's Lobby | 28 Galen St | Watertown |
| Not Named in Database | 26 Cutter St | Belmont |
| Not Named in Database | 76 Lexington St | Belmont |
| Not Named in Database | 40 Hillcrest Rd | Belmont |
| Bernat, Eugene House | 50 Brush Hill Ln | Milton |
| Perkins Estate - Gardener's Cottage | 450 Warren St | Brookline |
| Roughwood - Cox, William House - Garage | Heath St | Brookline |

| HISTORIC SITE NAME | ADDRESS | TOWN NAME |
|---|---|---|
| Conley, George H. Elementary School | 450 Poplar St | Boston |
| Not Named in Database | 214 Brook Rd | Milton |
| Not Named in Database | 20-22 Lambert St | Boston |
| Not Named in Database | 245-247 Roxbury St | Boston |
| Not Named in Database | 40-46 Guild St | Boston |
| Not Named in Database | 35 Rosemont St | Boston |
| Carney Hospital Outpatient Building | 4 Old Harbor St | Boston |
| Oak Square School House | 16 Bigelow St | Boston |
| Moses, Percy House | 71 Williston Rd | Brookline |
| Roll, J. L. Building | 1572-1574 Beacon St | Brookline |
| Not Named in Database | 36 Hammond St | Boston |
| Rudnick, Bernard Apartment Building | 1562-1576 Commonwealth Ave | Boston |
| Not Named in Database | 8 Worcester Sq | Boston |
| Not Named in Database | 6 Dartmouth Pl | Boston |
| Callahan, Charles House | 32 Pearl St | Somerville |
| Not Named in Database | 117-119 Otis St | Cambridge |
| Not Named in Database | 25 Hanson St | Boston |
| Not Named in Database | 41 Milford St | Boston |
| Not Named in Database | 26 Milford St | Boston |
| South Boston Gas Light Company | 3-5 Dorchester St | Boston |
| Pratt, R. M. House | 409 Beacon St | Boston |
| Lewis, D. House | 505 Beacon St | Boston |
| Fay, E. H. House | 484 Beacon St | Boston |
| Mystic Bridge Building | 557 Tremont St | Boston |
| Stone and Webster Building | 245 Summer St | Boston |
| Blackstone Block Annex | 108-112 Blackstone St | Boston |
| Boston Ladder Company #1 - Engine #8 Fire House | 392 Hanover St | Boston |
| Not Named in Database | 44 Chandler St | Boston |
| Saint Thomas Aquinas Roman Catholic Burial Ground | Center St | Bridgewater |
| Hunt, Warren House | 979 Union St | Rockland |
| Soule, William H. House | 263 Main St | Plympton |
| Sampson, Rev. Ezra House | 255 Main St | Plympton |
| Clark, Edwin House | 48 Spring St | Hanson |
| Washington Street Grammar School | 195 East Washington St | Hanson |
| Washington Street Cemetery | Washington St | Norwell |
| Bates - Manning House | 583-585 Adams St | Milton |
| Beale, Ezra House | 707 Adams St | Quincy |
| Not Named in Database | 21-23 Woodward Ave | Quincy |
| Parker, Francis W. Elementary School | 148 Billings Rd | Quincy |
| Not Named in Database | 17 Alachua Rd | Weymouth |
| Dill, John L. House | 94 Spring St | Hull |
| Harvard University - Memorial Church | Harvard Yard | Cambridge |
| Hultman Aqueduct | Hultman Aqueduct | Southborough |
| Allyn, Rev. John House | 1043 Tremont St | Duxbury |
| Pierce, Luther House | 244 Washington St | Duxbury |
| Standish Marker | School St | Marshfield |
| Walker House | 637 Moraine St | Marshfield |
| Miller, Charles House | 16 Blue Hill Ave | Milton |
| Not Named in Database | 126 G St | Boston |
| Not Named in Database | 6 Gates St | Boston |
| Elms, Joseph D. Double House | 7 Thomas Pk | Boston |
| Schofield, Fred House | 42 Grampian Way | Boston |
| Not Named in Database | 306 Savin Hill Ave | Boston |
| Hatch Pond Bridge over Hatch Mill Headrace | Union St | Marshfield |
| Huff, Orrison - Mullholland, James House | 22 Summer St | Somerville |
| Not Named in Database | 168 Main St | Medford |
| Not Named in Database | 16 Madison Ave | Winthrop |
| Apthorp Building | 7-15A School St | Quincy |
| Codding, Mary E. House | 116 Billings St | Sharon |
| Walnut Hill School - Admission - Placement Office | 15 Highland St | Natick |
| Not Named in Database | 27 Anderson St | Boston |
| Not Named in Database | 299 Lamartine St | Boston |
| Not Named in Database | 333 Lamartine St | Boston |
| Griffin, Frederic F. House | 105 Bay Rd | Easton |
| Pondville Cemetery - South Cemetery Entrance | Everett St | Norfolk |

| HISTORIC SITE NAME | ADDRESS | TOWN NAME |
|---|---|---|
| Not Named in Database | 33 Norton St | Braintree |
| Not Named in Database | 55 West St | Braintree |
| Not Named in Database | 8 Mill Ln | Braintree |
| Endicott, Charles House | 319 Sherman St | Canton |
| Cain, Edmund House | 57 School St | Holliston |
| Not Named in Database | 76 Bullard Ln | Millis |
| Fay, S. House | 5 Wood St | Southborough |
| Fitch, Deacon Elijah - Woodbury, John A. House | 21 Ash St | Hopkinton |
| Boston and Albany Railroad - Ashland Station | 20 Homer Ave | Ashland |
| Davis, P. House | 187 Pleasant St | Framingham |
| Cloyes, Elijah and Asenath House | 586 Pleasant St | Framingham |
| Not Named in Database | 36-38 Kendall Ave | Framingham |
| Milestone, 1767 | Boston Post Rd | Sudbury |
| Thompson, Elija House | 367 Washington St | Walpole |
| Newcomb, John Barney House | 39 Burt St | Norton |
| Crofoot, Charles E. Gear Worker Housing | 50 Central St | Easton |
| Draper Brothers Textile Company Building #2 | 28 Draper Ln | Canton |
| Stetson Hall | 6 South Main St | Randolph |
| Newell, Jason House | 164 Pine St | Medfield |
| Slingerland, F. House | 9-11 Hampden St | Wellesley |
| Lovewell Shoe Factory Site | Washington St | Wellesley |
| Not Named in Database | 32 Rice St | Wellesley |
| Seaverns, Abijah House | 25 Columbia St | Wellesley |
| Westwood Baptist Church Parsonage | 766 High St | Westwood |
| Not Named in Database | 24 Cobleigh St | Westwood |
| Hager, Jacob House | 158 Boston Post Rd | Weston |
| Cassidy, John E. House | 227 North Beacon St | Watertown |
| Stone, Elizabeth Mandell Gardener's Cottage | 20 Atherton St | Milton |
| Ellery, William Garage | 166 Fisher Ave | Brookline |
| Adams House | 50 Holland Rd | Brookline |
| Hyde Park Avenue Bridge over Mother Brook | Hyde Park Ave | Boston |
| Kickham, James E. Garage | 14 Rice St | Brookline |
| Not Named in Database | 36 Brandon Rd | Milton |
| Boulevard Street Bridge | Boulevard St | Milton |
| McKay, Donald School | 122 Cottage St | Boston |
| Boston Wharf Company Warehouse | 18-22 Midway St | Boston |
| Dorchester, Edith G. House | 32 Maxfield St | Boston |
| Not Named in Database | 24 Alveston St | Boston |
| Not Named in Database | 118 Elizabeth Rd | Belmont |
| Snider, Benjamin Building | 1537-1539 Beacon St | Brookline |
| Tilden, Myra E. - McKay, David H. House | 34 Coolidge St | Brookline |
| Miller Store | 520 Massachusetts Ave | Cambridge |
| Not Named in Database | 49 Kirkland St | Cambridge |
| Johnstone, T. A. - Potter, J. E. Building | 26 Cumberland St | Boston |
| Feldman, Joseph Building | 115 Saint Botolph St | Boston |
| Not Named in Database | 5 Rutland Sq | Boston |
| Commercial Avenue Bridge over Lechmere Canal | Commercial Ave | Cambridge |
| Foote, Edward House | 419 Broadway | Somerville |
| Not Named in Database | 107-109 Otis St | Cambridge |
| Gingsberg, L. A. House | 246 Seaver St | Boston |
| Not Named in Database | 6 Pine St | Boston |
| Not Named in Database | 578 Massachusetts Ave | Boston |
| Not Named in Database | 1 Taylor St | Boston |
| Eaton, William T. Apartment Building | 92-96 L St | Boston |
| Charlestown Heights - Diving Pool | Medford St | Boston |
| Not Named in Database | 99 Winthrop St | Boston |
| Seville Restaurant | 1-2 Boylston Pl | Boston |
| Baker, Charlotte Augusta Building | 74-80 Canal St | Boston |
| Charlestown Wharf Company Row House | 74 Washington St | Boston |
| Not Named in Database | 195-197 Trenton St | Boston |
| Not Named in Database | 78 Chandler St | Boston |
| Charter, The | 21 Charter St | Boston |
| American Agricultural Chemical Company Loft | 7-41 Charlton St | Everett |
| Not Named in Database | Eastern Ave | Malden |
| Plummer, Nathaniel B. House | 38 High St | Everett |

| HISTORIC SITE NAME | ADDRESS | TOWN NAME |
|---|---|---|
| Wing, Phillip H. House | Plymouth St | Bridgewater |
| Not Named in Database | 868 South Franklin St | Holbrook |
| Not Named in Database | 151-153 Union St | Rockland |
| Chamberlain House | 191 High St | Hanson |
| Damon House | 217 Main St | Hanson |
| Liberty Square Park War Memorial | Taber St | Quincy |
| Tuxford, Burton R. House | 205 Adams St | Quincy |
| Fitts, Everett V. Warehouse | 85 Federal Ave | Quincy |
| Whicher, John House | 25-27 Summer St | Quincy |
| Ahlstrom, Axel G. House | 186-188 Glendale Rd | Quincy |
| Bradford, William A. House | 116-118 McGrath Hwy | Quincy |
| Not Named in Database | 25-27 Baxter St | Quincy |
| Adams, Evelyn Ledger Marker | 20 Sea St | Quincy |
| Not Named in Database | 8 Ledge Hill Terr | Weymouth |
| Tirrell, Noah Shoe Factory | 555 Broad St | Weymouth |
| Not Named in Database | 25 Fisk Ave | Weymouth |
| Leighton House | 63 Monmouth St | Boston |
| Strahan, Thomas Wallpaper Factory Office Building | 260 Maple St | Chelsea |
| Not Named in Database | 25 Lincoln Terr | Winthrop |
| Whiting Memorial Chapel | High St | Hingham |
| Lewis, Rupert C. House | 250 Beechwood St | Cohasset |
| Bailey, Caleb Jr. House | 65 Booth Hill Rd | Scituate |
| Snow, Capt. Henry House | 270 South Main St | Cohasset |
| Charlestown Navy Yard - Bldg 104 - Pattern Shop | Navy Yard | Boston |
| Curry College - Academic and Performance Center | 860 Brush Hill Rd | Milton |
| Anable, Anthony House | 12 Meeting House Ln | Scituate |
| Pakeen Farm - Cabot, Samuel Formal Garden | 107 Elm St | Canton |
| Brown, John House | 192 Clapp Rd | Scituate |
| Not Named in Database | 375 Main St | Norfolk |
| Stetson, Royal House | 660 North St | Randolph |
| Not Named in Database | 214 Warren St | Randolph |
| Hotel Marie | 53 Thomas Pk | Boston |
| Not Named in Database | 10 Playstead Rd | Boston |
| Wadsworth, Anna House | 86 Myrtle St | Boston |
| Not Named in Database | 216-220 Washington Ave | Chelsea |
| Larrabee House | 91 Union St | Walpole |
| Hatch Mill Headrace | Union St | Marshfield |
| Quincy Shore Drive - Greenberg Memorial Bridge | Quincy Shore Dr | Quincy |
| Davis, John - Nickerson, John F. House | 14 Flint St | Somerville |
| Fish, Eugene W. - Hart, Mary House | 28 Summer St | Somerville |
| Hall, George G. Stable | 12 Byron St | Boston |
| Johnson, Ebenezer Building | 71 Chestnut St | Boston |
| Torrey, Lemuel House | 39 Athens St | Weymouth |
| Baker, John R. House | 11 Crest Rd | Sharon |
| Not Named in Database | 8 Ridgeway Ln | Boston |
| Not Named in Database | 91 West Cedar St | Boston |
| Men of Kent Cemetery - Barker, John Marker | Meeting House Ln | Scituate |
| Holmes Tavern Barn | 111 County Rd | Plympton |
| Randall, Ebenezer House | 241 Bay Rd | Easton |
| Watts, James - Wells, James House | 179 Washington St | Easton |
| Standish Burying Ground - Standish, Myles Stone | Chestnut St | Duxbury |
| Not Named in Database | 21 Norton St | Braintree |
| Not Named in Database | 173 Weston Ave | Braintree |
| Hilliard, Aubrey House | 87 Middle St | Braintree |
| Not Named in Database | 1 Linden St | Braintree |
| Smith, Asa House | 190 South St | Wrentham |
| Wilkins, James E. House | 34 Vinald Rd | Medfield |
| Hogan, Catherine House | 13 Walcott St | Hopkinton |
| Not Named in Database | 15 Holt St | Hopkinton |
| Not Named in Database | 4 Winchester St | Southborough |
| Larrabee, Thomas House | 495 Edmands Rd | Framingham |
| Not Named in Database | 18 Adams St | Marlborough |
| Davis, Lena J. House | 51 Alexander St | Framingham |
| Manson - Sawyer Building | 82-84 Concord St | Framingham |
| Fiske, Charles House | 125 Elm St | Framingham |

| HISTORIC SITE NAME | ADDRESS | TOWN NAME |
|---|---|---|
| Walker, Leonard Home School | 33 Main St | Foxborough |
| Calvin, E. H. - Haxie House | 44-46 Leonard St | Foxborough |
| Austin, George M. House | 155 Winter St | Mansfield |
| Adams Bank Barn | 72 Elm St | Medfield |
| Bagley, George F. House | 48 Hoyle St | Norwood |
| Dexter, W. W. House | 25 Beacon St | Norwood |
| Wellesley Hills Congregational Church Parsonage | 196 Washington St | Wellesley |
| Not Named in Database | 31 Chestnut St | Wellesley |
| Colburn, Eliphalet House | 64 Hartford St | Westwood |
| Walker, Mary House | 146 Great Plain Ave | Needham |
| Sprague Street Bridge over Penn Central Railroad | Sprague St | Boston |
| Not Named in Database | 1139 Hyde Park Ave | Boston |
| Not Named in Database | 46 Blake Rd | Brookline |
| Not Named in Database | 49 Blake Rd | Brookline |
| Not Named in Database | 118 Davis Ave | Brookline |
| Not Named in Database | 2 Kenton Rd | Boston |
| Hart, Francis Russell House | 173 Central Ave | Milton |
| Wigglesworth, Norton House | 348 Centre St | Milton |
| Davenport, Samuel N. House | 35 Athol St | Boston |
| Normile, Francis House | 126 Calumet St | Boston |
| Not Named in Database | 71-73 Minot St | Boston |
| Jackson, Edward P. House | 41 Lyndhurst St | Boston |
| Smith, Lorena W. House | 33 Pelton St | Boston |
| Hunt, C. - Glover, Horatio N. House | 23 Chickatawbut St | Boston |
| Jones, Arthur R. and Ada M. House | 2 Gardner Rd | Brookline |
| Abbott, Hollis E. House | 12 Harris St | Brookline |
| Bean, Ivory House | 47-49 Monmouth St | Brookline |
| Glover, Henry R. House | 44 Meacham Rd | Somerville |
| Hyde, Isaac - Taylor House | 96 Winthrop St | Cambridge |
| Not Named in Database | 163 Morrison Ave | Somerville |
| Baker House | 362 Memorial Dr | Cambridge |
| Sargent, Winthrop House | 207 Commonwealth Ave | Boston |
| Volpe Center - Auditorium | 33 Broadway | Cambridge |
| Gardner, J. L. Estate | 87 Marlborough St | Boston |
| Rafferty, Patrick - Wasserman, Joseph Shop | 314-316 Somerville Ave | Somerville |
| Coburn, Daniel J. Double House | 72-74 Warren St | Boston |
| Not Named in Database | 25 Warren Ave | Boston |
| Not Named in Database | 34 Gray St | Boston |
| Maguire, Thomas F. Apartment House | 14 Wait St | Boston |
| Not Named in Database | 447 Shawmut Ave | Boston |
| Wells, John Row House | 33 Oak St | Boston |
| Not Named in Database | 541 Massachusetts Ave | Boston |
| Saint Thomas Aquinas Roman Catholic Church | 95 South St | Boston |
| Chadwick and Stillings House | 527 Beacon St | Boston |
| Codman Yards Signal Tower Q | Beale St | Boston |
| Not Named in Database | 58-60 Charles St, South | Boston |
| Charlestown Heights - Path System | Medford St | Boston |
| Cox, George D. Row House | 1615 Tremont St | Boston |
| Holland, Thomas H. Row House | 62-64 Harvard St | Boston |
| Hill, George A. Row House | 73 Franklin St | Boston |
| Not Named in Database | 44 Pond St | Boston |
| Amstar - Domino Sugar Plant Sweet Dome | 425 Medford St | Boston |
| Allen, George D. Double Row House | 2999 Washington St | Boston |
| State Street Subway Station Entrance Canopy | Washington St | Boston |
| Middlesex Canal Worker Housing | 380 Main St | Boston |
| Stone and Forsyth Paper and Cordage Company | 109 Spring St | Everett |
| Magoun - Whitney House | 7-9 Vine St | Medford |
| Washburn, Capt. Oliver House | 547 Central St | East Bridgewater |
| Nash, Sarah Browne House | 601 Washington St | Abington |
| Not Named in Database | Parsonage Rd | Plympton |
| Not Named in Database | 272 Whiting St | Hanover |
| Woddick, John House | 329 Copeland St | Quincy |
| Not Named in Database | 27 Ledge Hill Rd | Weymouth |
| Not Named in Database | 185 Commercial St | Weymouth |
| Not Named in Database | 693 Commercial Ct | Weymouth |

| HISTORIC SITE NAME | ADDRESS | TOWN NAME |
|---|---|---|
| Butchart, Jonathan W. House | 212 River Rd | Winthrop |
| Revere Beach Reservation Superintendents House | 1 Eliot Cir | Revere |
| Totman and Ham Confectionary Company | 52 Crest Ave | Winthrop |
| Not Named in Database | 11-13 New Bridge St | Hingham |
| Hobart, Daniel House | 267 South St | Hingham |
| Not Named in Database | 224 South St | Hingham |
| Stoddard, Martin House | 247 North St | Hingham |
| Wilder, Seth S. House | 246 North St | Hingham |
| Not Named in Database | 102 North St | Hingham |
| Tower, J. E. House | 15 Mount Pleasant Ave | Hull |
| Burr, Joshua House | 27 King St | Cohasset |
| Lincoln, Cornelius House | 609 Jerusalem Rd | Cohasset |
| James, Percival Norman House | 176 Pond St | Cohasset |
| Stutson, James - Nichols, Micah - Doane House | 3 North Main St | Cohasset |
| Kilburn, Capt. William House | 68 Summer St | Cohasset |
| Sandy Cove | Atlantic Ave | Cohasset |
| Charlestown Navy Yard - Building 187 - Storehouse | Navy Yard | Boston |
| Charlestown Navy Yard - Bldg 211B - Service Bldg | Navy Yard | Boston |
| Charlestown Navy Yard - Building 220 | Navy Yard | Boston |
| Fowler, Edwin W. House | 192 Canton Ave | Milton |
| Adams Odd Fellows Lodge | 7 Green St | Kingston |
| Porter, Josephine J. House | 9 Elder Brewster Rd | Duxbury |
| Not Named in Database | 51 Dreamwold Rd | Scituate |
| Not Named in Database | 144 Front St | Weymouth |
| Peabody, Robert S. Carriage Barn | 50 Edge Hill Rd | Brookline |
| Not Named in Database | 97 West St | East Bridgewater |
| Wight, Eleazer G. House | 227 Bacon St | Natick |
| Richmond, Lester House | 58 Adanac Rd | Milton |
| Not Named in Database | 105 Cabot St | Milton |
| Not Named in Database | 41 Meredith Cir | Milton |
| Not Named in Database | 71 Ridge Rd | Milton |
| Waitt, Charles G. Building | 115-125 Ferry St | Malden |
| Not Named in Database | 200 High St | Norwell |
| Not Named in Database | 190 Warren St | Randolph |
| Not Named in Database | 15 Gates St | Boston |
| Patch, Charles F. House | 15 Linden St | Boston |
| Frost, John A. House | 30 Prospect St | Somerville |
| Not Named in Database | 267 Exchange St | Millis |
| Billings, Kenneth S. House | 3 Charles River Sq | Boston |
| Randall, E. William House and Market | 1 Center St | Easton |
| Savage, J. W. House | 13-15 Fifield St | Watertown |
| Eliot Street Garage | 3-15 Eliot St | Boston |
| Not Named in Database | 20 Custom House St | Boston |
| Willis, Rufus H. - Phillips, Nathaniel House | 70 Center St | Easton |
| Not Named in Database | 21-23 Temple St | Boston |
| Dorchester South Burying Ground - Riverside Monumt | 2095 Dorchester Ave | Boston |
| Dorchester South Burying Ground - Adams Stone | 2095 Dorchester Ave | Boston |
| Gallagher, Ellen K. House | 179 Hebron St | Boston |
| Not Named in Database | 6 Frothingham St | Milton |
| Not Named in Database | 124 Arlington Rd | Brookline |
| Not Named in Database | 143 Fairway Rd | Brookline |
| Cook, Harold House | 200 Reservoir Rd | Brookline |
| Cross, Claude B. House | 255 Dudley St | Brookline |
| Burns, John Double House | 60-62 Park St | Arlington |
| Not Named in Database | 231 Pleasant St | Arlington |
| Rose Hill Estate Gardener Cottage | 14 Rose Hill Way | Waltham |
| Raymond, Luther S. House | 954 Chestnut St | Newton |
| Verry, William - Newell, Charles House | 38-40 Waban St | Newton |
| Robinson, John Howard House | 12 Channing St | Newton |
| Ober, Fred House | 15 St James St | Newton |
| Travers, George C. House | 56 Eldredge St | Newton |
| Stevens, Merrick Reuben - Cutler, Albert House | 218 Church St | Newton |
| Kivell, M. J. House | 454-458 Watertown St | Newton |
| Brown, Charles House | 158 Adams St | Newton |
| Farrell, Bernard House | 76 Clinton St | Newton |

| HISTORIC SITE NAME | ADDRESS | TOWN NAME |
|---|---|---|
| Doane, Alfred House | 3 Central Ave | Newton |
| Bosworth, William House | 454 Waltham St | Newton |
| Walsh, William House | 42 Auburndale Ave | Newton |
| Porter, Obed - Stone, Joseph House | 75-77 Auburn St | Newton |
| Johnson, Abijah S. House | 49 Grove St | Newton |
| Not Named in Database | 30 Walker St | Newton |
| Pulsifer, Royal M. House | 15 Otis Pl | Newton |
| Carter, Isabella W. House | 148 Highland Ave | Newton |
| Garsia, Edwin House | 17 Old England Rd | Newton |
| Not Named in Database | 64 Gray Cliff Rd | Newton |
| Flanders, William M. House | 12 Lake Terr | Newton |
| Brays Hall | 75-83 Union St | Newton |
| Crowell, Henry J. House | 39 Bowdoin St | Newton |
| Parmelee, Willis O. House | 16 Berwick Rd | Newton |
| Dickerman, George W. House | 127 Dickerman Rd | Newton |
| Wade, Margaret House | 34-36 Erie Ave | Newton |
| Duncklee, Susanna M. House | 72 Fisher Ave | Newton |
| Lapham, George B. House | 57 Hyde St | Newton |
| Pond, Edmund G. House | 95 Hyde St | Newton |
| Cram, Nellie E. House | 1093 Walnut St | Newton |
| Saint Paul's Episcopal Church | 1133 Walnut St | Newton |
| Lamont House | 55 Alban Rd | Newton |
| Not Named in Database | 34 Highland Ave | Newton |
| Not Named in Database | 822 Commonwealth Ave | Newton |
| Not Named in Database | 767 Commonwealth Ave | Newton |
| Not Named in Database | 38 Maplewood Ave | Newton |
| Not Named in Database | 80 Old England Rd | Newton |
| Not Named in Database | 106 Old Orchard Rd | Newton |
| Not Named in Database | 542 California St | Newton |
| Morgan, Victor F. House | 80 Hancock St | Newton |
| Not Named in Database | 8 Avery Path | Newton |
| Not Named in Database | 26 Mosman St | Newton |
| Not Named in Database | 19 Village Rd | Newton |
| Not Named in Database | 511 California St | Newton |
| Not Named in Database | 25 Thaxter Rd | Newton |
| Not Named in Database | 14-16 Woodrow Ave | Newton |
| Not Named in Database | 60 Wyoming Rd | Newton |
| Not Named in Database | 126 Windermere Rd | Newton |
| Not Named in Database | 76 Judith Rd | Newton |
| Not Named in Database | 55 Judith Rd | Newton |
| Not Named in Database | 137 Wiswall Rd | Newton |
| Not Named in Database | 157 Wiswall Rd | Newton |
| Not Named in Database | 121 Andrew St | Newton |
| Fuller, Nathaniel House | 126-128 Webster St | Newton |
| Not Named in Database | 96 Freeman St | Newton |
| Sherman, Austin G. House | 295 Mill St | Newton |
| Berenson, Phineas and Stecia Bluestein House | 19 Regent St | Newton |
| Not Named in Database | 32 Windermere Rd | Newton |
| Not Named in Database | 577-579 Commonwealth Ave | Newton |
| Not Named in Database | 31 Brookdale Rd | Newton |
| Not Named in Database | 44 Houston Ave | Milton |
| Flaherty, B. Herbert House | 96 Houston Ave | Milton |
| Not Named in Database | 54 Harold St | Milton |
| Not Named in Database | 66 Harold St | Milton |
| Not Named in Database | 2 Chilton Pk | Milton |
| Not Named in Database | 164 Spiers Rd | Newton |
| Boylston Street Bridge and Dam | Boylston St | Newton |
| Grove Street Bridge | Grove St | Newton |
| Winslow Cemetery - Thomas, Lydia Gravestone | Winslow Cemetery Rd | Marshfield |
| Cohen, Harris House | 26 Battery St | Boston |
| Not Named in Database | 157 Salem St | Boston |
| Ward, William House | 22 Cottage St | Framingham |
| Edmands, Jonathan House | 457 Edmands Rd | Framingham |
| Curry, John M. - Knight, Margaret E. House | 287 Hollis St | Framingham |
| Crosby, William B. House | 16 West St | Milton |

| HISTORIC SITE NAME | ADDRESS | TOWN NAME |
|---|---|---|
| Not Named in Database | 7 Coleus Pk | Boston |
| Robertson, James House | 11 Vesey Rd | Randolph |
| Haskins, Timothy George - Kountze, Hillard House | 59 Jerome St | Medford |
| Duncan - Hunt House | 39 Otis St | Milton |
| Balger, E. B. Garage | 490 Dudley St | Boston |
| Stetson, Jotham - Thomas, William B. Tenant Double House | 120-122 Summer St | Medford |
| Perkins, John B. - Born, Ann Bernard House | 50 Winthrop St | Medford |
| Karp Block | 259-263 Spring St | Medford |
| Clifford, Stewart H. and Elinor B. Barn | 10 Possum Rd | Weston |
| Parker, A. B. - Wilcock, John and Jane House | 17 Myrtle St | Belmont |
| Campbell, Robert House | 2 Colonial Terr | Belmont |
| Chase, George M. and Minnie House | 372 Cherry St | Newton |
| Cobb, Charles Nelson House | 209 Centre Ave | Abington |
| Not Named in Database | 1187 Dorchester Ave | Boston |
| Murphy, W. and M. House | 365R Sumner St | Boston |
| Not Named in Database | 168 Webster St | Boston |
| Moore, Frank A. Three Decker | 256 Webster St | Boston |
| Not Named in Database | 3 Connolly St | Randolph |
| Scituate High School | 327 First Parish Rd | Scituate |
| Monatiquot Rubber Works Plant Maintenance Garage Concrete Foundation | 0 Hancock St | Braintree |
| Lawson, Peter H. House | 7-9 Beals St | Brookline |
| Zeiderman, Morris and Annie House | 16 Beals St | Brookline |
| Hathaway, George H. and Georgiana Webber House | 67 University Rd | Brookline |
| Crane, Elijah House | 2391 Washington St | Canton |
| Not Named in Database | 28 Spooner St | Easton |
| Stevens, Reginald W. and Ellen House | 66 Summer St | Weston |
| Not Named in Database | 221 First Parish Rd | Scituate |
| Dow, William G. Apartments | 37 Claflin Rd | Brookline |
| Field, D. W. Park - Thirty Acre Pond | Field, D. W. Park | Brockton |
| Field, D. W. Park - Ellis Brett Pond | Field, D. W. Park | Brockton |
| Plymouth County Courthouse | 72 Belmont St | Brockton |
| Not Named in Database | 38 Lyman St | Brockton |
| Saint Colman of Cloynes Roman Catholic Church | 52 Lyman St | Brockton |
| Enterprise Building | 60-64 Main St | Brockton |
| Thayer, Harry C. House | 148 Hobart Ave | Braintree |
| Oak Grove Farm | 410 Exchange St | Millis |
| Clifford, William D. House | 12 Clifford St | Southborough |
| Cordaville Road Arch Bridge | Cordaville Rd | Southborough |
| Temple, William P. House | Gates St | Framingham |
| Soldiers Monument | Monument Sq | Marlborough |
| Not Named in Database | 42 Devens St | Marlborough |
| Sanborn, A. P. House | 90 Church St | Marlborough |
| Not Named in Database | 63 Edgemoor Ave | Wellesley |
| Not Named in Database | 358 South St | Foxborough |
| Seymour, Benjamin - Hamilton, Andrew House | 19 Poquanticut Ave | Easton |
| Lincoln House | 135 Washington St | Wellesley |
| Dean, Josiah House | 274 East St | Westwood |
| Not Named in Database | 212 Washington St | Westwood |
| Baker, Dea. Eliphalet House | 927 High St | Dedham |
| Not Named in Database | 66 Highland St | Dedham |
| Not Named in Database | 30 Spruce St | Dedham |
| Rogers - Rand House | 26 Chesham Rd | Brookline |
| Kennedy, Frederick J. Block | 1269-1281 Hyde Park Ave | Boston |
| Not Named in Database | 235 Wachusett St | Boston |
| Wentworth, Strafford House | 42 Dudley Ln | Milton |
| Normal and Girls' Latin Group - Collins, Patrick A. School | 115 Palace Rd | Boston |
| Not Named in Database | 135 Marcella St | Boston |
| Spencer, Charles B. Double House | 4 Terrace Pl | Boston |
| Not Named in Database | 281 Roxbury St | Boston |
| Not Named in Database | 8 Aspen St | Boston |
| Williams, Ellen A. Double House | 97-99 Reading St | Boston |
| Whitney, Warren J. House | 52 Welles Ave | Boston |
| Not Named in Database | 92 Savin Hill Ave | Boston |
| Not Named in Database | 39 Monument Sq | Boston |

| HISTORIC SITE NAME | ADDRESS | TOWN NAME |
|---|---|---|
| Millar, James A. House | 78 Fairbanks St | Boston |
| Glidden, William T. House | 132 Kilsyth Rd | Boston |
| Not Named in Database | 123-125 Lanark Rd | Boston |
| Fitzpatrick, Frank House | 24-26 Melendy St | Watertown |
| Wood, William House | 33 Verndale St | Brookline |
| New England Hebrew Academy | 9 Prescott St | Brookline |
| James, John House | 47 Eliot St | Boston |
| Dwyer, James A. - Murphy, Elizabeth House | 55-57 Atherton St | Somerville |
| French, Horace F. House | 9 Chandler St | Somerville |
| Whitney, Henry M. Row House | 80 Saint Stephen St | Boston |
| Stubbs, S. S. Building | 11 Albemarle St | Boston |
| Not Named in Database | 411 Marlborough St | Boston |
| Andrews, Frank House | 8 Marlborough St | Boston |
| Warren Theater | 270-272 Warren St | Boston |
| Feldman, Joseph Building | 93 Saint Botolph St | Boston |
| Not Named in Database | 94 Waltham St | Boston |
| Not Named in Database | 99 Waltham St | Boston |
| Blander, Abram Building | 209-225 East Berkeley St | Boston |
| Not Named in Database | 549 Columbus Ave | Boston |
| Summerfields Furniture Warehouse | 33 Traveler St | Boston |
| Pope, Fred House | 307 Beacon St | Boston |
| Hunnewell, James H. House | 7 Adams St | Boston |
| Not Named in Database | 87 White St | Boston |
| Pitcairn, Maj. John House | 130 Prince St | Boston |
| Not Named in Database | 37 Winthrop St | Boston |
| Not Named in Database | 181-189 Friend St | Boston |
| Hunter, J. B. and Company Building | 58-60 Summer St | Boston |
| Hano, Samuel Company Worker Housing | 45-47 Hano St | Boston |
| Dodd House | 190 Salem St | Boston |
| Rand, James H. House | 28 Soley St | Boston |
| Not Named in Database | 5 Beacon St | Chelsea |
| General Electric Company Foundry Shed | Norman St | Everett |
| Phillips, Lenthal House | 583 Central St | East Bridgewater |
| Shaw, Calvin House | 580 Adams St | Abington |
| Howes, Henrietta Lapham House | 48 Union St | Rockland |
| Turner, Charles House | 134 Webster St | Rockland |
| Burrage, Albert C. and Company Worker Housing | 303 Reed St | Hanson |
| Not Named in Database | 272 King St | Hanover |
| Not Named in Database | 82 Gardner St | Hingham |
| Wilder, Daniel Store | 1011 Main St | Hingham |
| Steen, Catherine G. House | 614 Main St | Norwell |
| Not Named in Database | 134 Monroe Rd | Quincy |
| U. S. Naval Reserve Training Building - Shed | 85 Sea St | Quincy |
| Small, Maria A. Row House | 612 East Seventh St | Boston |
| Greenleaf, Thomas House | 4 Mead Street Ct | Boston |
| Clisby, Benjamin W. House | 132 Main St | Winthrop |
| Arnold, Daniel Barn | 72 Church St | Cohasset |
| Glover, Eugene House | 55 Norfolk Rd | Cohasset |
| Towle, Herbert R. House | 93 South Main St | Cohasset |
| Phillips, Joseph P. and Nora Three-Decker | 6 Giles Pk | Somerville |
| Lechmere Canal | Charles River | Cambridge |
| Not Named in Database | 134 Howe St | Marlborough |
| Newell, Caleb House | 18 Cedar St | Scituate |
| Damon, Israel House | 281 Old Oaken Bucket Rd | Scituate |
| Not Named in Database | 23 Hurlcroft Rd | Milton |
| Joy, C. Frederick Jr. House | 50 Meredith Cir | Milton |
| Not Named in Database | 15 Windsor Rd | Milton |
| Hall, Howard House | 73 Plymouth Ave | Milton |
| Burr, Pyam C. House | 31 Leavitt St | Hingham |
| Not Named in Database | 14-16 Story St | Boston |
| Palmer, Dr. Ezra House | 11 Myrtle St | Boston |
| Sullivan, William House | 15 Chestnut St | Boston |
| Vinal, Warren Row House | 43 Buswell St | Boston |
| Bird Park - Rhododendron Path Bridge | Washington St | Walpole |
| Not Named in Database | 14 Peach St | Walpole |

| HISTORIC SITE NAME | ADDRESS | TOWN NAME |
|---|---|---|
| Dorchester Park - Dorchester Avenue Retaining Wall | Dorchester Ave | Boston |
| Atherton, Percy House | 7 Charles River Sq | Boston |
| Not Named in Database | 23-25 Curtis St | Medford |
| Highland Spring Brewery Garage | 154 Terrace St | Boston |
| Not Named in Database | 28 Maple Ave | Sudbury |
| Not Named in Database | 365 Boston Post Rd | Sudbury |
| Walnut Hill School - Health - Wellness Center | 12 Highland St | Natick |
| Eustis, William Ellery Channing Potting Shed | 1426 Canton Ave | Milton |
| Keith, Charles E. - Bean, Thomas House | 279 Bay Rd | Easton |
| Regan, Timothy House | 1 Canton St | Easton |
| Cardinal Cushing Center - Building 4 | Washington St | Hanover |
| Hosmer, Ida A. Two-Family House | 44 Fenwood Rd | Boston |
| Not Named in Database | 119 Shaw St | Braintree |
| Not Named in Database | 269 Plymouth St | Middleborough |
| North Wrentham Cemetery - Pond, Capt. Samuel Mrker | Seekonk St | Norfolk |
| Larson, Hugh House | 62 Beaver St | Franklin |
| Stone Mill Company Storehouse | 161-165 Main St | Medway |
| Sherman, Reuben W. House | 84 Harding St | Medfield |
| Metcalf House | 589 Main St | Medfield |
| Mayhew - Claflin House | 92 Main St | Hopkinton |
| Not Named in Database | 25 Maple St | Hopkinton |
| Thomas, Richard E. - Dolan, Patrick House | 38 Church St | Hopkinton |
| Albee Building - McAuslan Block | 57 Mechanic St | Marlborough |
| Not Named in Database | 95 Neil St | Marlborough |
| Not Named in Database | 6 Brown St | Marlborough |
| Not Named in Database | 73 Spring St | Foxborough |
| Fuller House - Fuller Tavern Annex | 1873 Washington St | Walpole |
| Terrace Hill Cemetery | South St | Walpole |
| Morse, Ezekiel House | 215 Spring St | Walpole |
| Reynolds, Benjamin House | 247 South Main St | Sharon |
| Stearns, Isaac House Marker | West St | Stoughton |
| Draper, Joseph Porter House | 55 Pleasant St | Canton |
| Charles River Railroad Bridge over Charles River | Charles River | Needham |
| Not Named in Database | 127 Prospect St | Wellesley |
| Not Named in Database | 63 Oxford Rd | Westwood |
| Not Named in Database | 31 Fairview St | Westwood |
| Not Named in Database | 66 Village Ave | Dedham |
| Haven, Judge Samuel House | 671 High St | Dedham |
| Not Named in Database | 9 Barton St | Waltham |
| Watertown Arsenal - Officer's Club and Barrack | 121 Arsenal St | Watertown |
| Bennett, Henry House | 52 Hedge Rd | Brookline |
| Not Named in Database | 53 Linden St | Brookline |
| Not Named in Database | 18 Atherton Rd | Brookline |
| Bowker, Watts H. House | 224 Aspinwall Ave | Brookline |
| Todd House | 64 Canton Ave | Milton |
| Cushing, Ethan A. House | 31 Canton Ave | Milton |
| Not Named in Database | 14 Lambert St | Boston |
| Not Named in Database | 36 Cunard St | Boston |
| Not Named in Database | 39 Worcester Sq | Boston |
| Not Named in Database | 37 Worcester Sq | Boston |
| Emerson, Amelia House | 444 Gallivan Blvd | Boston |
| Not Named in Database | 32 Saint Marks Rd | Boston |
| Not Named in Database | 49 Rosemont St | Boston |
| Weiss, Mary C. House | 50 Saint Margaret St | Boston |
| Not Named in Database | 173 Longwood Ave | Brookline |
| Not Named in Database | 97 Child St | Boston |
| Shaw, Joseph P. Double House | 3-4 Eliot Pl | Boston |
| Not Named in Database | 16 Lancaster St | Cambridge |
| Atwood, Samuel and Florence Rental House | 45 Elmore St | Boston |
| Poor, S. House | 28 Mount Pleasant St | Somerville |
| Not Named in Database | 57-63 Kneeland St | Boston |
| Upham, George - Haskell, Adaline House | 226 Beacon St | Boston |
| Burnham, William Appleton and Alice T. M. House | 87 Beacon St | Boston |
| Ilse, Fredericka Three-Decker | 50 Francis St | Boston |
| Not Named in Database | 30 Concord Sq | Boston |

| HISTORIC SITE NAME | ADDRESS | TOWN NAME |
|---|---|---|
| Chase, Silas E. House | 6 Tremont St | Boston |
| Jackson, Samuel House | 3313 Washington St | Boston |
| Kresge, S. S. Building | 477-481 Washington St | Boston |
| Butler Street High Speed Trolley Station | Butler St | Boston |
| Middlesex Canal Worker Housing | 372 Main St | Boston |
| Paine, Bertha House | 55 East St | East Bridgewater |
| Not Named in Database | 128 Union St | Weymouth |
| Hall Place Cemetery | Crescent St | Quincy |
| Groce, Joseph E. House | 109 Monroe Rd | Quincy |
| Toilet and Locker Building | 97 East Howard St | Quincy |
| Cochran, William B. Grocery Store | 19 Monmouth St | Boston |
| Ginsburg, Louis A. Three Decker | 205-207 Lexington St | Boston |
| Hersom, Harry L. House | 173 Shurtleff St | Chelsea |
| Not Named in Database | 121 Saratoga St | Boston |
| Not Named in Database | 11 West St | Hingham |
| Not Named in Database | 162 East St | Hingham |
| Beckerley, James G. II House | 19 Jerusalem Ln | Cohasset |
| Not Named in Database | 15 Summit Ave | Scituate |
| Harvard University - Bradley Fountain | Harvard Yard | Cambridge |
| Great Meadow - Wellesley College | Wellesley College | Wellesley |
| Cudworth, Israel House | 948 Summer St | Marshfield |
| Berry, Thomas House | 190 Neponset St | Canton |
| Muelhaupt, Fritz House | 266 Forest Ave | Cohasset |
| Not Named in Database | 38 Brook St | Marlborough |
| Pratt, Harvey H. House | 25 Ocean Ave | Scituate |
| Not Named in Database | 382 Adams St | Milton |
| Not Named in Database | 200 Hinckley Rd | Milton |
| Devereaux, Clifton D. House | 15 Old Coach Rd | Cohasset |
| Dyer, Frank House | 248 River St | Norwell |
| Loud, Gervase E. House | 26 Spring St | Hingham |
| Armstrong, William H. House | 28 Walnut St | Sharon |
| Not Named in Database | 58 G St | Boston |
| Boyd House | 11 Grampian Way | Boston |
| Lincoln, Joseph and Stoddard, Hezekiah House | 66 Chestnut St | Boston |
| Elk Club Meeting Hall | 29 Central St | Somerville |
| Mount Hope Cemetery - Odd Fellows Monument | 355 Walk Hill St | Boston |
| Not Named in Database | 23 Bonner Ave | Medford |
| Bigelow, Cleveland House | 30 Black Horse Ln | Cohasset |
| Johnson, John F. House | 39 Revere Rd | Quincy |
| Gilkey, James H. House | 26 Royal St | Watertown |
| Not Named in Database | 94 Mount Vernon St | Boston |
| Not Named in Database | 64 1/2 Revere St | Boston |
| Blake, Lucy - Jackson, Caroline House | 3 Aspinwall Rd | Boston |
| Not Named in Database | 36 Oak St East | Braintree |
| Williams, James - Johnson, James B. House | 67 Northborough Rd | Southborough |
| Rays Woolen Company Worker Housing | 59 Maple St | Bellingham |
| Rockwood, Edward House | 85 Summer St | Franklin |
| Wight House | 202 Main St | Medway |
| Carroll, Philip House | 24 Cedar St | Hopkinton |
| Mathews, John Jr. House | 15 Gilmore Rd | Southborough |
| Haviland, Ferris Garage | 18 Latisquama Rd | Southborough |
| Not Named in Database | 251 Pleasant St | Ashland |
| Not Named in Database | 517 Winter St | Framingham |
| Not Named in Database | 39 Liberty St | Marlborough |
| Saint Tarcissius Roman Catholic Cemetary Chapel | Winthrop St | Framingham |
| Not Named in Database | 177 Farm Rd | Sherborn |
| Natick - Wellesley Community Church | 17 West Central St | Natick |
| Bird Fountain | Main St | Walpole |
| Borderland State Park - Ames Mansion Rock Garden | 257 Massapoag Ave | Easton |
| McWain, D. E. House | 105 Abbott Rd | Wellesley |
| Not Named in Database | 10 Paine St | Wellesley |
| Grantville School | 408-410 Washington St | Wellesley |
| Not Named in Database | 33 Sagamore Rd | Wellesley |
| Norton, A. T. House | 8 Cypress Rd | Wellesley |
| Kingsbury, Harry M. - Cooper, William House | 35 Forest St | Wellesley |

| HISTORIC SITE NAME | ADDRESS | TOWN NAME |
|---|---|---|
| Not Named in Database | 33 Hillcrest Pl | Westwood |
| Not Named in Database | 49 Fairview St | Westwood |
| Charles River Village Dam | South St | Needham |
| Not Named in Database | 23-25 Barton St | Waltham |
| Summers, William B. House | 22 Dunster Rd | Brookline |
| Robeson, Andrew House | 469 Walnut St | Brookline |
| Not Named in Database | 3 Hagar St | Boston |
| Herschel, Clemens House | 109 Sedgwick St | Boston |
| White, Oliver House | 129-131 Harvard St | Brookline |
| Not Named in Database | 83 Brook St | Brookline |
| Buckley, Francis E. House | 510 Randolph Ave | Milton |
| Whelton, John B. House | 40 Delle Ave | Boston |
| Bossert House | 686 Blue Hill Ave | Boston |
| Bartlett, Ezra Row House | 189 Webster St | Boston |
| Frazee, Heber House | 195 Bellevue St | Boston |
| Trotter, William Monroe House | 97 Sawyer Ave | Boston |
| Diliberto, Frank Building | 1401 Beacon St | Brookline |
| Beacon Towers | 1501 Beacon St | Brookline |
| Not Named in Database | 5-11 Verndale St | Brookline |
| Richardson, Jeffery House | 23 Browne St | Brookline |
| Loring, Atherton House | 180 Ivy St | Brookline |
| Harvard Graduate Center | 10-26 Everett St | Cambridge |
| M. I. T. Chapel | Massachusetts Ave | Cambridge |
| Not Named in Database | 9 Rutland Sq | Boston |
| Trott, H. House | 24 Crescent St | Somerville |
| Sears Roebuck and Company Warehouse | Sturtevant St | Somerville |
| Blander, Abraham Building | 406-414 Harrison Ave | Boston |
| Not Named in Database | 11-13 Marion St | Boston |
| Page, Benjamin House | 2 Pearl Street Pl | Boston |
| Lawrence Model Lodging Houses - Groton, The | 109 East Canton St | Boston |
| Not Named in Database | 54-60 North St | Boston |
| Pratt, Edward House | 13 Bartlett St | Boston |
| Smith, Samuel A. House | 34-36 Woodlawn St | Everett |
| Weymouth World War II Veterans Memorial | Pleasant St | Weymouth |
| Ellis, Mordecai House | 1566 Hanover St | Hanover |
| Grow, Isabel P. House | 957 Main St | Hingham |
| Not Named in Database | 111 Greenleaf St | Quincy |
| Adams, Abigail Village Green | East St | Weymouth |
| Hough, Atherton Elementary School | 1083 Sea St | Quincy |
| Lyons - Gardner House | 80 Middle St | Weymouth |
| Marine Hospital Barn | 39-41 Hawthorn St | Chelsea |
| Congress Building | 11 Congress Ave | Chelsea |
| Hingham Bank Building | 115 North St | Hingham |
| Not Named in Database | 11 Mordecai Lincoln Rd | Scituate |
| Whitcomb House | 125 North Main St | Cohasset |
| Charlestown Navy Yard - Building 149 - Warehouse | Navy Yard | Boston |
| Watertown Arsenal - Grape Arbor | Talcott Ave | Watertown |
| Not Named in Database | 25 Short Ln | Duxbury |
| Not Named in Database | 22-24 Walpole St | Boston |
| Sampson, Capt. Sylvanus Guest House | 125 Standish St | Duxbury |
| Not Named in Database | 142 Elm St | Marshfield |
| Not Named in Database | 655 Country Way | Scituate |
| Pillsbury Summer House | 45 Old Cove Rd | Duxbury |
| Bartlett, Seth Carriage Barn | 37 Surplus St | Duxbury |
| Russell, J. House | 15 French St | Wayland |
| Not Named in Database | 98 Exchange St | Millis |
| City Mills Pond | Main St | Norfolk |
| Webb, Charles House | 41 Greenfield Ln | Scituate |
| Willard, Frank L. House | 53 Pleasant St | Sharon |
| Flanders, E. S. House | 28 Cary Ave | Chelsea |
| Memorial Tree Boulder | Washington St | Walpole |
| Morse, Lewis K. House | 20 Embankment Rd | Boston |
| Proctor, Bartholomew House | 72 Elm St | Easton |
| Cheever, Ralph A. House | 298 Main St | Ashland |
| Sibson, David Northern Barn | Olive St | Ashland |

| HISTORIC SITE NAME | ADDRESS | TOWN NAME |
|---|---|---|
| Not Named in Database | 77 Phillips St | Boston |
| Not Named in Database | 50 Livermore St | Boston |
| Plymouth Cordage Company Worker Housing | 404 Court St | Plymouth |
| Thayer House | 317 Washington St | Braintree |
| Not Named in Database | 29-31 Shepard St | Braintree |
| Not Named in Database | 590 Lincoln St | Marlborough |
| Shea, John House | 555 Union St | Franklin |
| Holden, James House | 617 South St | Wrentham |
| Morse, Granville House and Stagecoach Office | 215 South St | Wrentham |
| Russeque, A. A. House | 85 Cottage St | Franklin |
| Wrentham State School Farm Dormitory Site | Emerald St | Wrentham |
| Golden, S. House | 240 Parkerville Rd | Southborough |
| Lowell, H. Austin House | 26 Oak Hill Rd | Southborough |
| Saint Mark's School Stable | 33 School St | Southborough |
| Maley, Matthew House | 11 East Main St | Southborough |
| Gibbs, Paul House | 1147B Edmands Rd | Framingham |
| Cheney, Benjamin P. Superintendent's House | 4 Turtle Ln | Dover |
| Marshall, Jacob House | 52 South St | Medfield |
| Bubbling Brook Restaurant | 1652 High St | Westwood |
| Not Named in Database | 62-64 Cedar St | Norwood |
| Not Named in Database | 75 Abbott Rd | Wellesley |
| Sawyer, R. Kinsman House | 14 Waban St | Wellesley |
| Jones, Charles H. Shed | 458 Glen Rd | Weston |
| Burleigh, Lt. John Farmers Cottage | 100 Orchard Ave | Weston |
| Not Named in Database | 7 Stafford Rd | Westwood |
| Not Named in Database | 93 Village Ave | Dedham |
| Penniman, Edward I. House | 18 Pearl St | Dedham |
| Waltham Gas Light Company Superintendent House | 100 Pine St | Waltham |
| Poor House | 8 Druce St | Brookline |
| Not Named in Database | 33 Welland Rd | Brookline |
| Baxter, T. F. House | 83 Cypress St | Brookline |
| Lally, Thomas Double House | 101-103 McBride St | Boston |
| Not Named in Database | 94 Upland Rd | Brookline |
| Not Named in Database | 97A-99 Boylston St | Brookline |
| Not Named in Database | 116 Harvard St | Brookline |
| Sklaver, Goldie House | 282 Kent St | Brookline |
| Not Named in Database | 302 Wachusett St | Boston |
| Not Named in Database | 2 Briarfield Rd | Milton |
| Not Named in Database | 25-27 Brandon Rd | Milton |
| Ellicotdale Tennis Courts | Franklin Park | Boston |
| Not Named in Database | 5 Hallam St | Boston |
| Prindiville Building | 143-155 Brighton Ave | Boston |
| Not Named in Database | 998 Cabot St | Boston |
| Finer, Cadario, Building | 1780-1782 Beacon St | Brookline |
| Not Named in Database | 1016-1020 Commonwealth Ave | Brookline |
| Not Named in Database | 67 Fairmont St | Belmont |
| Prestra, Antonio House | 16-18 School Ln | Watertown |
| Wentworth, Marshall Row House | 14 Keswick St | Boston |
| Shaw, Joseph P. Double House | 1-2 Eliot Pl | Boston |
| Brooks, John House | 5 Ash St | Cambridge |
| Whitehall - Homewood - Westover Apartments | 1284-1294 Commonwealth Ave | Boston |
| Not Named in Database | 8 Wabon St | Boston |
| Not Named in Database | 396-398 Broadway | Somerville |
| Not Named in Database | 4 Ringgold St | Boston |
| Not Named in Database | 17 Lawrence St | Boston |
| Not Named in Database | Seaverns St | Boston |
| Smith, Horace - Driscoll, J. Double House | 389-391 West Fourth St | Boston |
| Not Named in Database | 336-342 Boylston St | Boston |
| Chadwick and Stillings House | 529 Beacon St | Boston |
| Baker, S. R. House | 591 Beacon St | Boston |
| O'Hearn, Patrick Three-Decker House | 73 Adams St | Boston |
| Not Named in Database | 26 Everett St | Boston |
| Not Named in Database | 42 Winthrop St | Boston |
| Not Named in Database | 84 Endicott St | Boston |
| Not Named in Database | 378 Washington St | Boston |

| HISTORIC SITE NAME | ADDRESS | TOWN NAME |
|---|---|---|
| Prescott, William A. Block | 269-275 Hanover St | Boston |
| Wadsworth Tablet Building | 119 Richmond St | Boston |
| Not Named in Database | 114 Chandler St | Boston |
| Bell Rock Memorial Park - The Flag Defenders | Main St | Malden |
| Lowell, Ira F. House | 51 North Ave | Rockland |
| Clark, Frank B. House | 46 Webster St | Rockland |
| Brooks, Capt. William - Turner, Abiel House | River St | Norwell |
| Norwell Central Fire House | 677 Main St | Norwell |
| Noghler - Watson House | 38 Pierce St | Milton |
| Not Named in Database | 79 Monroe Rd | Quincy |
| Not Named in Database | 180 Adams St | Quincy |
| Gardner Hall - Eastern Nazarene College | 23 East Elm Ave | Quincy |
| Arion Hall - German-American Singing Society | 367 East Eighth St | Boston |
| Not Named in Database | 8 Williams Ct | Weymouth |
| Maintenance - Carpenter Shop | 97 East Howard St | Quincy |
| Not Named in Database | 136 Bowdoin St | Winthrop |
| Not Named in Database | 33 South St | Hingham |
| Not Named in Database | 128 Kilby St | Hingham |
| Crocker, George Glover House | 342 Jerusalem Rd | Cohasset |
| Francis, John E. House | 45 Norfolk Rd | Cohasset |
| Thaxter, William H. Jr. House | 390 South Main St | Cohasset |
| MacNeill, John N. House | 67 Ripley Rd | Cohasset |
| Nesbitt House | 127 Crafts Rd | Brookline |
| Clark, Charles S. House | 160 Standish St | Duxbury |
| Drew, S. - Loring, John Smith House | 50 Cedar St | Duxbury |
| Eldridge, H. F. House | 60 Powell St | Brookline |
| Fairbank, Charles House | 111 Main St | Wayland |
| Not Named in Database | 19 Surfside Rd | Scituate |
| Not Named in Database | 243 Ridgeway Rd | Weston |
| Sweetland Farm Farmstand | 260 Main St | Norfolk |
| Not Named in Database | 96 Grove St | Norwell |
| Not Named in Database | 1 Fourth St Place | Boston |
| Not Named in Database | 293 Savin Hill Ave | Boston |
| Stevens, B. F. House | 91 Pinckney St | Boston |
| Not Named in Database | 143 West Newton St | Boston |
| Saint Paul's Episcopal Church | 37 East Central St | Natick |
| Turner, Phillip House | 430 Main St | Norwell |
| Not Named in Database | 686 Tremont St | Boston |
| Geary, John A. House | 30 Schofield Rd | Cohasset |
| Not Named in Database | 33-35 Daniels St | Millis |
| Kingsbury, Dr. Albert Dexter House | 1175 Great Plain Ave | Needham |
| Not Named in Database | 18-20 Liberty Ave | Medford |
| Bartlett, J. W. House | 41 Sea St | Weymouth |
| Moody, Frank G. House | 17 High St | Sharon |
| Not Named in Database | 55 Chestnut St | Boston |
| Not Named in Database | 12 Joy St | Boston |
| Not Named in Database | 39 Joy St | Boston |
| Not Named in Database | 38-42 Joy St | Boston |
| Not Named in Database | 69 West Cedar St | Boston |
| Not Named in Database | 25 Cape Cod Ln | Milton |
| Gordon, Frank B. House | 50 Arlington Rd | Brookline |
| Melnick, Edward S. T. House | 121 Princeton Rd | Brookline |
| Cushing, Dr. Arthur A. House | 38 Randolph Rd | Brookline |
| Ellis, Harwood House | 39 Denny Rd | Brookline |
| McCarthy House | 65 Hilltop Rd | Brookline |
| Stetson, Dr. Richard P. House | 235 Woodland Rd | Brookline |
| Clark, William A. House | 402 Massachusetts Ave | Arlington |
| Not Named in Database | 82 Orvis Rd | Arlington |
| Bakeman, Charles H. Fancy Goods Store | 1020-1022 Chestnut St | Newton |
| Hosley, George House | 131 High St | Newton |
| Stanley, Frederick Edgar Double House | 13-15 Emerson St | Newton |
| Barber, Daniel W. - Johnson, William Double House | 36-38 Thornton St | Newton |
| Estabrook, George House | 44 Thornton St | Newton |
| Eaton, Nathaniel House | 129 Grasmere St | Newton |
| Rawson Estate | 41 Vernon St | Newton |

| HISTORIC SITE NAME | ADDRESS | TOWN NAME |
|---|---|---|
| Kendal, Mary J. House | 16 Kendall Terr | Newton |
| Burns, Dennis House | 53 Cook St | Newton |
| Vahey, Patrick J. House | 28 Middle St | Newton |
| Our Lady Help of Christians Rectory | 573 Washington St | Newton |
| Not Named in Database | 38 Putnam St | Newton |
| Howland, Charles F. - Adams, Edward A. House | 128 Highland St | Newton |
| Lockett, John House | 245 Highland Ave | Newton |
| Noyes, Moses Adams - Mathews, George House | 139 Hancock St | Newton |
| Not Named in Database | 10-12 Proctor St | Newton |
| Foran, Thomas House | 69 Cummings Rd | Newton |
| Parkinson, B. M. House | 59 Oxford Rd | Newton |
| Carr, Winfield S. House | 153 Windsor Rd | Newton |
| Day, Henry B. House | 321 Chestnut St | Newton |
| Sawyer, Fred House | 37 Fairfax St | Newton |
| Felton, Fredrick Barn | 92 Prince St | Newton |
| Not Named in Database | 8 Kirkstall Rd | Newton |
| Not Named in Database | 51 Lake Ave | Newton |
| Not Named in Database | 739 Commonwealth Ave | Newton |
| Not Named in Database | 842 Commonwealth Ave | Newton |
| Not Named in Database | 1385-1389 Washington St | Newton |
| Not Named in Database | 240 Windsor Rd | Newton |
| Not Named in Database | 26 Wiltshire Rd | Newton |
| Not Named in Database | 341 Waban Ave | Newton |
| Snow, F. S. House | 255 Fuller St | Newton |
| Not Named in Database | 65 Walden St | Newton |
| Not Named in Database | 863 Washington St | Newton |
| Not Named in Database | 78 Clearwater Rd | Newton |
| Not Named in Database | 84 Aspen Ave | Newton |
| Not Named in Database | 329 Central St | Newton |
| Not Named in Database | 275-277 Centre St | Newton |
| Casselman House | 195 Sumner St | Newton |
| Not Named in Database | 774 Walnut St | Newton |
| Not Named in Database | 49-51 Louise Rd | Newton |
| Hull, E. B. House | 127 Waverley Ave | Newton |
| Henry, Augusta House | 4-6 Baldwin St | Newton |
| Lasell College Campus Center | 131 Woodland Rd | Newton |
| Ward, Frank S. House | 180 Franklin St | Newton |
| Wood, William House | 1036 Walnut St | Newton |
| Fuller, Amos M. House | 20 Linden St | Newton |
| Not Named in Database | 38 Brae Burn Rd | Newton |
| Not Named in Database | 127 Commonwealth Ave | Newton |
| Not Named in Database | 77-79 Dyer Ave | Milton |
| Not Named in Database | 110 Dyer Ave | Milton |
| Needham Street Bridge | Needham St | Newton |
| Winslow Cemetery - Webster, Daniel Plaque | Winslow Cemetery Rd | Marshfield |
| Williams, Horatio House | 103 Spring St | Medford |
| MCI Framingham - Guard House | 26 Loring Dr | Framingham |
| Mount Auburn Cemetery - Bradlee, Nathaniel J. Monument | 580 Mount Auburn St | Watertown |
| Mount Auburn Cemetery - Wyman, Levi P. Monument | 580 Mount Auburn St | Watertown |
| Not Named in Database | 30-32 Thane St | Boston |
| Not Named in Database | 22-24 Greenville St | Boston |
| Lenox Street Apartments - Building #11 | 18-26 Lattimore Ct | Boston |
| Phipps, William House | 44-46 Lawrence Ave | Boston |
| Not Named in Database | 23 Prescott St | Medford |
| Not Named in Database | 1637 Commonwealth Ave | Boston |
| Not Named in Database | 20 Reservation Rd | Milton |
| Dattman, Gunner Henry House | 45 Rowe St | Milton |
| Welch, George F. House | 14 Michael Ave | Scituate |
| Not Named in Database | 35 Peggotty Beach Rd | Scituate |
| Not Named in Database | 18 Wardman Rd | Boston |
| Harvard Medical School - Countway, Francis A. Library of Medicine | 10 Shattuck St | Boston |
| Longwood Spa - Sparr's Drug Store | 158 Longwood Ave | Boston |
| Not Named in Database | 3 North Sq | Boston |
| Tibbets, A. J. House | 17 Woodville St | Boston |
| Tufts, Oliver - McKeon, John House | 18 Winthrop Ct | Medford |

| HISTORIC SITE NAME | ADDRESS | TOWN NAME |
|---|---|---|
| Tufts, S. House | 25 Franklin St | Medford |
| Old Bay State Ice Cream Company | 121-123 Randolph St | Abington |
| Not Named in Database | 16 Imrie St | Randolph |
| Not Named in Database | 18 Temple St | Newton |
| Not Named in Database | 21 Esmond St | Boston |
| Not Named in Database | 84-86 Green St | Brockton |
| Not Named in Database | 29-31 Avalon Rd | Milton |
| Dwelley, Robert Eells and Mary Lyon House | 123 Broadway | Hanover |
| O'Brien, Thomas House | 198 Aspinwall Ave | Brookline |
| Watson, James R. House | 46 University Rd | Brookline |
| Not Named in Database | 9 King Ave | Easton |
| Poole, Austin House | 51 Rebecca Rd | Scituate |
| Webster, Merit Victor and Ella M. House | 66 Addington Rd | Brookline |
| Cushing, Judge John II House | 20 Neal Gate St | Scituate |
| Ward, Andrew Apartment House | 46-52 Catawba St | Boston |
| Frost, A. B. House | 68 West Chestnut St | Brockton |
| Not Named in Database | 191 Prospect St | Brockton |
| Quinby, Oliver - Clough, Mary Quinby House | 419 Main St | Brockton |
| Brockton Young Men's Christian Association | 320 Main St | Brockton |
| Not Named in Database | 43 Maple St | Braintree |
| Gurney, Rev. David House | 10 Pleasant St | Middleborough |
| Cowell, Hiram House | 421 South St | Wrentham |
| Richardson, John House | 191 Curve St | Millis |
| Dewar, Lewis House | 600 Main St | Medfield |
| Lewis, G. W. House | 2 Bridge St | Southborough |
| Burdett, J. House | 229 Parkerville Rd | Southborough |
| Lobster House | 228 Turnpike Rd | Southborough |
| Belknap, Addison House | 35 Waveney Rd | Framingham |
| Warren, Edwin R. House | 463 Edmands Rd | Framingham |
| Feeley - Pastille Building | 121 Main St | Marlborough |
| Not Named in Database | 145 Greenwood St | Marlborough |
| Framingham Community Building | 214 Concord St | Framingham |
| O'Brien, James L. House | 20 West Central St | Natick |
| Hartshorn, Moses Barn | 10 Pound St | Medfield |
| Saint George's Hall | 13 Saint George St | Norwood |
| Cobb, T. House | 129 Newland St | Norton |
| Borderland State Park - Selee Dam | Borderland State Pk | Easton |
| Lauderburn, Frederick House | 7 Waban St | Wellesley |
| Not Named in Database | 85 Glen Cross Rd | Wellesley |
| Baker, Timothy House | 646 High St | Westwood |
| Not Named in Database | 23 Worthington St | Dedham |
| Hartley, Harry J. and Jane E. F. House | 55 Rawson Rd | Brookline |
| Not Named in Database | 39 Somerset Rd | Brookline |
| Not Named in Database | 81 Boylston St | Brookline |
| Follen, Charles House | 21-23 White Pl | Brookline |
| Young, Phillip House | 27 Sunnyside St | Boston |
| Not Named in Database | 11 Oakland St | Boston |
| Not Named in Database | 26 Monument Sq | Boston |
| Not Named in Database | 10-12 Unity Ave | Belmont |
| McDonough, Mary Building | 1410-1414B Beacon St | Brookline |
| Keene, Mary F. House | 46 Verndale St | Brookline |
| Stanley Service Station | 500 Western Ave | Boston |
| Simonds, Nathan House | 7 Campbell Pk | Somerville |
| Syrian Orthodox Catholic Church of Saint Mary | 8 Inman St | Cambridge |
| Not Named in Database | 127 Marlborough St | Boston |
| Curtis, H. G. House | 179 Marlborough St | Boston |
| Not Named in Database | 18-20 Newton St | Boston |
| White, Alice A. House | 123 Brooks St | Boston |
| Ayre, John House | 141 Walnut St | Somerville |
| Wood, James Wood Row House | 39-43 Florence St | Somerville |
| Not Named in Database | 51 Dwight St | Boston |
| Not Named in Database | 9 Columbus Sq | Boston |
| Not Named in Database | 577 Massachusetts Ave | Boston |
| Not Named in Database | 21 Arlington St | Boston |
| Williams, Gilbert House | 26 Russell St | Boston |

| HISTORIC SITE NAME | ADDRESS | TOWN NAME |
|---|---|---|
| Blackman, Lemuel S. House | 29 Adams St | Boston |
| Not Named in Database | 2 Union Pk | Boston |
| Registry of Motor Vehicles Building | 100 Nashua St | Boston |
| Old South Building | 280-306 Washington St | Boston |
| Cheever, John House | 110 Baldwin St | Boston |
| Boston Wharf Company Building | 1 Necco Ct | Boston |
| Weld and Browne Two-Family House | 31 Weld Hill St | Boston |
| Goodnow, John B. House | 34 Bartlett St | Boston |
| Damon, James - Brown, Amos House | 21 Cross St | Boston |
| Not Named in Database | 154 Trenton St | Boston |
| Bridgewater Iron Works - Gristmill Stone | High St | Bridgewater |
| Smith, Frank H. House | 58 Pleasant St | Holbrook |
| Not Named in Database | 455 Plymouth St | Holbrook |
| Cunningham, Patrick House | 248 Plain St | Rockland |
| King Phillips War Marker | Washington St | Weymouth |
| Not Named in Database | 54 Woodward Ave | Quincy |
| Adams, Brooks Ledger Marker | 20 Sea St | Quincy |
| Weymouth Light and Power Company Generator House | 11 Iron Hill St | Weymouth |
| Jack House | 77 Eutaw St | Boston |
| Goldfinger, Joseph House | 55 Saint Andrew Rd | Boston |
| Faunce, Charles W. House | 51 County Rd | Chelsea |
| American Finish and Chemical Sheds | 1016 Broadway | Chelsea |
| Not Named in Database | 7 Kent's Ln | Hingham |
| Training Annex Fire House - Maintenance Shop | Leavitt St | Hingham |
| Thayer House | 483 Jerusalem Rd | Cohasset |
| Patrolia, John P. House | 63 Bancroft Rd | Cohasset |
| Not Named in Database | 52 Booth Hill Rd | Scituate |
| Howe House | 35 Crafts Rd | Brookline |
| Fuller, T. H. House | 66 Evergreen St | Kingston |
| Stetson, Charles F. Barn | 44 Stetson Pl | Duxbury |
| Sail Loft | 37 Fort Hill Ln | Duxbury |
| Rogers, Charles House | 179 Old Main St | Marshfield |
| Baker, Joseph House | 2076 Ocean St | Marshfield |
| Sachem Rock Marker | 355 Plymouth St | East Bridgewater |
| Not Named in Database | 81 Cliff Rd | Milton |
| Baker, Francis Park | 671 High St | Dedham |
| Bowen, John B. House | 15 Juniper Rise | Cohasset |
| Burditt House | 42 Mill St | Boston |
| Barnes House | 239 Savin Hill Ave | Boston |
| Boyden, Ashel House | 22-24 Myrtle St | Boston |
| Soldiers Field Road - North Beacon Street Oval | Soldiers Field Rd | Boston |
| Not Named in Database | 45 North St | Randolph |
| Dinneen, Ellen House | 119 North Main St | Natick |
| Chelsea Garden Cemetery - Founder's Monument | 70 Central Ave | Chelsea |
| Studley, William III House | 232 Old Oaken Bucket Rd | Norwell |
| Donahoe, Thomas Stable | 46 Lincoln St | Easton |
| Holt, George W. House | 41 Pleasant St | Needham |
| Lyman, William H. House | 43 Riverside St | Watertown |
| Whipple, Lewis E. House | 72 Walnut St | Natick |
| Not Named in Database | 5 Hancock St | Boston |
| Not Named in Database | 65 Hancock St | Boston |
| Not Named in Database | 90 Pinckney St | Boston |
| Not Named in Database | 38 South Russell St | Boston |
| Not Named in Database | 96-98 West Cedar St | Boston |
| Shortwell, Ernest H. Building | 76 Stoughton St | Boston |
| Not Named in Database | 89 Hollingsworth Ave | Braintree |
| Not Named in Database | 33 Allen St | Braintree |
| Not Named in Database | 199 Hayden Rowe St | Hopkinton |
| Not Named in Database | 426 South St | Holliston |
| Hastings, Dermine Jarvis House | 4 Milford St | Medway |
| Bartlett Barn | Causeway St | Medfield |
| Brigham, A. House | 279 South St | Marlborough |
| Brown, A. J. House | 25 Main St | Framingham |
| Stone, Nathan House | 159 Hartford St | Natick |
| Not Named in Database | 35 Farm Rd | Sherborn |

| HISTORIC SITE NAME | ADDRESS | TOWN NAME |
|---|---|---|
| Not Named in Database | 21 Chestnut St | Weston |
| Foxborough State Hospital - H Cottage | 41 Chestnut St | Foxborough |
| Not Named in Database | 4 Curve St | Medfield |
| Perry, Mahlon R. House | 66 Walpole St | Norwood |
| Frothingham, Louis Adams Park Marker | 46 Sheridan St | Easton |
| Carlson, Carl House | 90 Pine St | Easton |
| Rock Ridge Cemetery | East St | Sharon |
| Horton Block | 699-705 Washington St | Canton |
| Not Named in Database | 178 Dedham St | Dover |
| Channing Hospital - Gold Building | 203 Grove St | Wellesley |
| Welch, Delia House | 15 Harvard St | Wellesley |
| Brown, Hobart W. House | 1 Gilson Rd | Wellesley |
| Hubbard, Charles Townsend House - Ridgehurst | 80 Orchard Ave | Weston |
| Not Named in Database | 35 Whittier Rd | Wellesley |
| Buckingham, Silas H. House | 272 Fox Hill St | Westwood |
| Allin Congregational Church | 683 High St | Dedham |
| Not Named in Database | 126 Summer St | Watertown |
| Not Named in Database | 27-29 Sparhawk St | Boston |
| Gibson, Frank I. Garage | 241 Buckminster Rd | Brookline |
| Not Named in Database | 3 Wellington Terr | Brookline |
| Town Stable | 235 Cypress St | Brookline |
| Not Named in Database | 31 Weybridge Rd | Brookline |
| Downey, Thomas House | 362 Arborway | Boston |
| Hotel Vine | 46 Vine St | Boston |
| Blue Hills Reservation Parkways - Hillside St | Hillside St | Milton |
| Tucker, Samuel House | 93 Hillside St | Milton |
| Clapp, Eliphas House | 984 Canton Ave | Milton |
| Not Named in Database | 57 Marcella St | Boston |
| Not Named in Database | 29-31 Millmont St | Boston |
| Not Named in Database | 9 Ronan St | Boston |
| Lettoniar Workmen's Association | 49-51 Dudley St | Boston |
| Saint Patricks Roman Catholic Church Convent | 115-117 Mount Pleasant Ave | Boston |
| Holbrook, S. Pinckney House | 26 Percival St | Boston |
| Duff, William Three-Decker | 66 Sawyer Ave | Boston |
| Stewart, Edman C. Two-Family House | 18-20 Turner St | Boston |
| Larches, The | 22 Larch Rd | Cambridge |
| Alewife Brook Parkway Bridge over B & M Railroad | Alewife Brook Pkwy | Cambridge |
| Dow, Elizabeth Taylor Houghton House | 42 Harris St | Brookline |
| Not Named in Database | 24 Ashford St | Boston |
| Watts, Albert House | 71 Crowninshield Rd | Brookline |
| Birkhoff, George D. House | 22 Craigie St | Cambridge |
| Not Named in Database | 13 Lancaster St | Cambridge |
| Graffam, Peter Building | 120 Saint Botolph St | Boston |
| Rand, W. S. House | 249 Commonwealth Ave | Boston |
| Canny, Michael J. Used Cars Dealership | 45 Webster Ave | Somerville |
| Not Named in Database | 148-152 Highland Ave | Somerville |
| Carlton, Amos House | 16 Cordis St | Boston |
| Boston Hook and Ladder Fire House #5 | 456 West Fourth St | Boston |
| Not Named in Database | 89 Hudson St | Boston |
| Not Named in Database | 922 Dorchester Ave | Boston |
| Ames, S. T. House | 271 Newbury St | Boston |
| Not Named in Database | 33 Union Pk | Boston |
| Pond Building | 28-36 Merchants Row | Boston |
| Brook Farm - The Phalanstery Site | 670 Baker St | Boston |
| Not Named in Database | 82 Chandler St | Boston |
| Fernald, Benjamin E. House | 193 Hancock St | Everett |
| Robinson, Gad House | 42 Main St | Bridgewater |
| Brookville Baptist Church | 875 South Franklin St | Holbrook |
| Not Named in Database | 55 Union St | Holbrook |
| Shaw, Elijah Deacon House | 132 Union St | Rockland |
| Holbrook, Richard House | 754 Union St | Rockland |
| Marden - Skinner House | 21-23 Mechanic St | Milton |
| Page, Eugene A. House | 39 Thomas Burgin Pkwy | Quincy |
| Field, Harvey House | 98 Phipps St | Quincy |
| Not Named in Database | 12 Avon Way | Quincy |

| HISTORIC SITE NAME | ADDRESS | TOWN NAME |
|---|---|---|
| Not Named in Database | 136 President's Ln | Quincy |
| Not Named in Database | 12 Garey St | Weymouth |
| Not Named in Database | 45 Myrtle St | Weymouth |
| Hayes, J. House | 1720 Commercial St | Weymouth |
| Moran, J. P. Double House | 15-17 Lexington St | Boston |
| Victoria Building | 149 Hawthorn St | Chelsea |
| Baker, Morris Building | 25 Marlboro St | Chelsea |
| Saint John the Baptist Roman Catholic Church | 336 Saratoga St | Boston |
| Not Named in Database | 75-79 Orient Ave | Boston |
| Loring, Jonathan House | 113 Spring St | Hull |
| Bowser, Thomas Eliot House | 302 North Main St | Cohasset |
| Tower, Levi Barn | 109 North Main St | Cohasset |
| Deer Island House of Corrections Superintendent Office | Deer Island | Boston |
| Charlestown Navy Yard - Building 79 - Boiler House | Navy Yard | Boston |
| Not Named in Database | 34 River Ridge Rd | Wellesley |
| Not Named in Database | 149 Elm St | Kingston |
| Camp Kiwanee - Counselors' Cabin | 1 Camp Kiwanee Rd | Hanson |
| Not Named in Database | 16 Gannett Rd | Scituate |
| Not Named in Database | 9 Allerton Rd | Milton |
| Salzgeber, Gustave House | 63 Plymouth Ave | Milton |
| Porter, Elizabeth Daniels House | 111 Main St | Norfolk |
| Norwell Fire Department Company #2 | 75 Washington St | Norwell |
| Not Named in Database | 61 Brook St | Scituate |
| Not Named in Database | 108 G St | Boston |
| Not Named in Database | 301 Savin Hill Ave | Boston |
| Simond, N. House | 78 South Main St | Natick |
| Travis, Timothy House | 21 North Main St | Natick |
| Dyer, Jacob Jr. House | 751 Washington St | Whitman |
| Charles River Speedway - East Shed | 1420-1440 Soldiers Field Rd | Boston |
| Oates, James House | 145 Russell Ave | Watertown |
| Not Named in Database | 39 Brigham St | Watertown |
| National Shawmut Bank Building | 20-42 Water St | Boston |
| Not Named in Database | 29 Myrtle St | Boston |
| Duxbury Rural Society Watering Trough Monument | Washington St | Duxbury |
| McGovern, O. Three-Decker | 40 Francis St | Boston |
| Kelley, Frank C. Two-Family House | 24 Saint Albans Rd | Boston |
| Not Named in Database | 2 Prescott Ln | Braintree |
| Not Named in Database | 908 Washington St | Holliston |
| Holliston Public Library | 752 Washington St | Holliston |
| Wrentham State School Concrete Shed | Emerald St | Wrentham |
| Bridges, S. House | 17 Mayhew St | Hopkinton |
| Soucy, John Apartment House and Saloon | 520 Lincoln St | Marlborough |
| Not Named in Database | 29 Bridge St | Marlborough |
| Quinn, Patrick House | 997 Waverly St | Framingham |
| Morse, John U. - Brown, William House | 91 West Central St | Natick |
| Foxborough State Hospital - L Ward | Chestnut St | Foxborough |
| Not Named in Database | 55-57 Davis Ave | Norwood |
| Spring Hill | 104 Elm St | Easton |
| Ruel, Austin House | 576 North Main St | Randolph |
| Not Named in Database | 108 Abbott Rd | Wellesley |
| Skarstrom, William House | 19 Avon Rd | Wellesley |
| Not Named in Database | 57 Deerfield St | Westwood |
| Guild, Reuben House | 774 High St | Dedham |
| Goodridge, William H. House | 323 Waverley St | Belmont |
| Eustis, William Ellery Channing House | 1426 Canton Ave | Milton |
| Ford, L. H. House | 9 Hampstead Rd | Boston |
| Not Named in Database | 30 John A. Andrew St | Boston |
| Peabody, Robert S. House | 50 Edge Hill Rd | Brookline |
| Candler House | 25 Edge Hill Rd | Brookline |
| Not Named in Database | 31 Brandon Rd | Milton |
| Labor, Art and the Family Statue | Franklin Park | Boston |
| Not Named in Database | 18 Edge Hill St | Boston |
| Globe Nail Works Rolling Mill | 51-55 Norfolk Ave | Boston |
| Dorchester High School | 380 Talbot Ave | Boston |
| Bishop, Charles House | 31 Robeson St | Boston |

| HISTORIC SITE NAME | ADDRESS | TOWN NAME |
|---|---|---|
| Midland Railroad Bridge (Milepost # 2.23) | East Cottage St | Boston |
| Moses, Herbert House | 77 Evans Rd | Brookline |
| Not Named in Database | 156 School St | Belmont |
| Wells, Judge John House | 23 Prescott St | Brookline |
| Cambridge Electric Light Building | 719 Massachusetts Ave | Cambridge |
| Nutting, Lillian House | 12 Hubbard Pk | Cambridge |
| Farwell - Russell, Thomas Store | 12 Bow St | Cambridge |
| Not Named in Database | 24 Lancaster St | Cambridge |
| Cutler, Isaac House | 12 Kirkland Pl | Cambridge |
| Rowe, John House | 10 Allen Ct | Somerville |
| Storey, Moorfield Town House | 24 The Fenway | Boston |
| Not Named in Database | 21 Worcester Sq | Boston |
| Not Named in Database | 12 Maple Ave | Cambridge |
| Gilson House | 15 Munroe St | Somerville |
| First Church, Unitarian | Berkeley St | Boston |
| Boston Engine Company No. 18 Fire House | 1884 Dorchester Ave | Boston |
| Pope, Fred House | 343 Beacon St | Boston |
| Williams, Gilbert House | 24 Russell St | Boston |
| Charlestown Heights - Granite Steps | Medford St | Boston |
| Back Bay Fens World War II Memorial | Park Dr | Boston |
| Not Named in Database | 5-7 Winthrop St | Boston |
| Park Street Under Subway Station | Tremont St | Boston |
| Beckler, Daniel W. Row House | 60 N St | Boston |
| Not Named in Database | 2809 Washington St | Boston |
| Blackstone Square | Washington St | Boston |
| Not Named in Database | 415 Summer St | Boston |
| Not Named in Database | 29 Greenough Ave | Boston |
| Charlestown Armory | 380 Bunker Hill St | Boston |
| Not Named in Database | 4 Medford St | Chelsea |
| Ministers' Corner - Mount Vernon Cemetery | Central St | Abington |
| Hall, Amos - Baker, Jared B. House | 725 Old Plymouth St | Halifax |
| Burrage, Albert Firehouse - Needles, The | 1 Camp Kiwanee Rd | Hanson |
| Thomas, Joseph D. House | 22 Sea St | Weymouth |
| Mahoney, E. House | 22 Thurston St | Boston |
| Not Named in Database | 15 Thaxter St | Hingham |
| Harvard University - 1875 Gate | Harvard Yard | Cambridge |
| Barnicle, John J. Garage | 36 Atherton Rd | Brookline |
| Tulloch, Dr. James L. - Price, Jacob Garage | 136 Bonad Rd | Brookline |
| Not Named in Database | 16 Mitchell Ave | Scituate |
| Not Named in Database | 299 Central Ave | Milton |
| Not Named in Database | 36 Longwood Rd | Milton |
| Not Named in Database | 55 Allerton Rd | Milton |
| Roberts, Ernest A. House | 43 Rust Way | Cohasset |
| Long, Irving Garage | 385 South Franklin St | Holbrook |
| Reed, George A. Carriage House | 17-19 Gold St | Whitman |
| Not Named in Database | 40 Prospect St | Norwell |
| Not Named in Database | 101 Warren St | Randolph |
| Amsterdam, The Apartments | 519 Park Dr | Boston |
| Not Named in Database | 14 Chestnut St | Sharon |
| Ware, Dr. Charles E. House | 165 Mount Vernon St | Boston |
| Berg, Peter L. House | 73 Lantern Ln | Cohasset |
| Not Named in Database | 13 Jaques St | Somerville |
| Thomas, Gershom B. House | 18 Mechanic St | Quincy |
| Not Named in Database | 21 Walnut Ave | Weymouth |
| Coggins, Calvin G. House | 37 Highland St | Sharon |
| McGrath, Thomas House | 25 Barrows St | Easton |
| Not Named in Database | 39-41 Garden St | Boston |
| North Village - North Plympton Cemetery | County Rd | Plympton |
| Rafferty, Patrick Block | 318-322 Somerville Ave | Somerville |
| Neil, Addie L. House | 9 Culbert St | Boston |
| Nelson, Alfred House | 51 Pleasant St | Franklin |
| Not Named in Database | 6 Lincoln St | Medway |
| Ward, Benjamin House | 10 Ward's Ln | Medway |
| Macker, Amariah House | 30 Holliston St | Medway |
| Marsh, Alexander House | 135 Norfolk St | Holliston |

| HISTORIC SITE NAME | ADDRESS | TOWN NAME |
|---|---|---|
| Not Named in Database | 1012-1014 Main St | Millis |
| Ware, Sumner B. Garage | 16 Cottage St | Medfield |
| Sears, J. Montgomery Cow Barn | 50 Sears Rd | Southborough |
| Staples, Frederic Garage | 9 Cordaville Rd | Southborough |
| Not Named in Database | 191 Pleasant St | Ashland |
| Gheringhelli, John Chicken Coop | 8 Apple St | Sherborn |
| Stannox Farm Bunkhouse | 43 Mill St | Sherborn |
| Branagan, Edward Garage | 52 Goulding St | Sherborn |
| Holbrook, J. and Sons Cider Mill | 51 Forest St | Sherborn |
| NRDEC Building #48 - Family Housing | Kansas St | Natick |
| Not Named in Database | 7 Summer St | Natick |
| Union Straw Works Worker Housing | 24 Leonard St | Foxborough |
| U. S. Post Office - Mansfield Main Branch | 140 North Main St | Mansfield |
| Morse - Putnam - Worthington House | 459 Washington St | Norwood |
| Sylvester, Galen - Cavanaugh, John House | 41 Highland St | Easton |
| Drake, Freeman - King, Nathan House | 357 Bay Rd | Easton |
| Benson, August House | 9 Jenny Lind St | Easton |
| Hixon, S. D. House | 5 Quincy St | Sharon |
| Randall, S. House | 69 North Main St | Easton |
| Randolph Garage - Billingham Ford Showroom | 407 North Main St | Randolph |
| Not Named in Database | 38 Lake Shore Dr | Westwood |
| Not Named in Database | 42 Newton St | Waltham |
| Not Named in Database | 16 Grenville Rd | Watertown |
| Not Named in Database | 624 Pleasant St | Belmont |
| Neponset River Railroad Bridge | Neponset River | Boston |
| Bailey, Jason S. House | 11 Ruskin St | Boston |
| Horton, Susan B. House | 47 Taylor Crossway | Brookline |
| Lyman, Anson House | 161 Buckminster Rd | Brookline |
| Hosmer, Luther P. House | 62 Round Hill St | Boston |
| Not Named in Database | 9 Mount Pleasant Ave | Boston |
| Adams, Ella C. Apartment Building | 7-33 Lakeville Rd | Boston |
| Bird, Calvin House | 2 Wendover St | Boston |
| Not Named in Database | 2 Alveston Terr | Boston |
| Not Named in Database | 31 Raymond St | Boston |
| Fletcher, H. H. House | 90 Babcock St | Brookline |
| Episcopal Divinity School - Burnham Hall | 99 Brattle St | Cambridge |
| Not Named in Database | 22 Holyoke St | Cambridge |
| Estes Block | 13-15 Brattle St | Cambridge |
| Millmore, Martin Public School | 85 Peterborough St | Boston |
| Chadwick and Stillings House | 439 Marlborough St | Boston |
| Dalton, C. H. House | 33 Commonwealth Ave | Boston |
| Rand, William House | 130 Commonwealth Ave | Boston |
| Hooper, J. C. House | 7 Marlborough St | Boston |
| Freeland, Charles House | 123 Marlborough St | Boston |
| Not Named in Database | 50 Rutland Sq | Boston |
| Sawyer, William - Thompson, Timothy Double House | 88 Warren St | Boston |
| Sylvester, John House | 26 Summit Ave | Somerville |
| Douse, Arthur H. Three-Decker | 81 Draper St | Boston |
| Atkins, Henry House | 4 Arlington St | Boston |
| Charles River Dam | Charles River | Boston |
| Cox, George D. Row House | 1613 Tremont St | Boston |
| Boston Company Building | 201 Washington St | Boston |
| Charlestown Wharf Company Row House | 76 Washington St | Boston |
| Our Lady of the Presentation RC Church Rectory | 676 Washington St | Boston |
| Weston, Alden B. House | 236 West Third St | Boston |
| Not Named in Database | 190 Commercial St | Boston |
| Walter Baker Chocolate Company Storage Silos | Bakers Ct | Boston |
| Winslow, Capt. George School | 1214 Locust St | Everett |
| Bridgewater Hotel | Central Sq | Bridgewater |
| Lane, Charles House | 5 Union St | Rockland |
| Phillips, Thomas House | 311 Cedar St | East Bridgewater |
| Andrews, Orrin House | 37 Washington St | Milton |
| Walker Apartment Building | 32 Greenwood Ave | Quincy |
| Rice, Harry L. House | 13 President's Ln | Quincy |
| McGrath, Annie House | 9-11 Thayer St | Quincy |

| HISTORIC SITE NAME | ADDRESS | TOWN NAME |
|---|---|---|
| Burgin, Clarence House | 94 President's Ln | Quincy |
| Capen Primary School | 518 East Sixth St | Boston |
| Not Named in Database | 18 Third Ave | Weymouth |
| Not Named in Database | 36 Vernon St | Weymouth |
| Boston Army Supply Base - Building 40 | Dry Dock Ave | Boston |
| White, George Robert Two-Family House | 8 Aberdeen St | Boston |
| Not Named in Database | 34 Monmouth St | Boston |
| Not Named in Database | 5 Forget-me-not Ln | Hingham |
| Washburn House | 8 Black Rock Rd | Cohasset |
| Appleton Building | 4 Liberty Sq | Boston |
| Not Named in Database | 46-58 Sargent's Wharf | Boston |
| Thomas, Capt. Briggs House | 61 Cedar St | Duxbury |
| Holmes, William House | 293 Old Main St | Marshfield |
| Not Named in Database | 101 Captain Pierce Rd | Scituate |
| Addington Path | Addington Path | Brookline |
| Not Named in Database | 35 Gannett Rd | Scituate |
| Crane, Annie H. House | 318 Clapp Rd | Scituate |
| Spurr, Charles House | 73 Lighthouse Rd | Scituate |
| Pratt, Charles H. House | 514 Beechwood St | Cohasset |
| Not Named in Database | 36 G St | Boston |
| Curtis, Thomas C. House | 58 Thomas Pk | Boston |
| Not Named in Database | 10 Ashland St | Boston |
| Not Named in Database | 11-13 Playstead Rd | Boston |
| Beal, William L. - Emerson, Moses House | 23 Bowdoin St | Boston |
| Blyer, Lee L. House | 45 Chestnut St | Sharon |
| Not Named in Database | 32-38 Pine St | Chelsea |
| Oak Hill Cemetery - Penniman, Nathan Marker | Hartford Ave | Bellingham |
| Not Named in Database | 31 Neponset St | Walpole |
| Goodnow, Frank W. - Ranstrom, Wandla C. House | 277 Landham Rd | Sudbury |
| Brimmer Street Garage | 70 Brimmer St | Boston |
| Randall, Elmer House | 224 Main St | Easton |
| Marshall Street Bridge | Marshall St | Duxbury |
| King, Clara L. House | 14 Day St | Easton |
| Not Named in Database | 10 Hancock St | Boston |
| Not Named in Database | 9 South Russell St | Boston |
| Gallagher, Leo F. House | 79 Atherton St | Milton |
| Holmes, James H. House | 37 Lake St | Plympton |
| Kittredge, Mary A. House | 30 Arden Rd | Watertown |
| Pondville Cemetery - Hewes, Ebenezer Stone | Everett St | Norfolk |
| Fein, Harry H. House | 99 Gardner Rd | Brookline |
| Robbins, George House | 73 Arlington Rd | Brookline |
| Stanley, Raymond W. House | 17 Glenoe Rd | Brookline |
| Not Named in Database | 750 Hammond St | Brookline |
| Estrach, Louis A. House | 86 Shaw Rd | Brookline |
| Friedman, Elliot J. House | 10 Cary Rd | Brookline |
| Wyatt, Clarence W. House | 37 Cedar Rd | Brookline |
| Shaw, Francis G. Jr. House | 272 Woodland Rd | Brookline |
| Not Named in Database | 270 Broadway | Arlington |
| Emerson, Darius R. House | 35-37 Jewett St | Newton |
| Keyes, Hale L. - Angier, George House | 61 Waban St | Newton |
| Keefe, Arthur House | 39 School St | Newton |
| Thomas, Emiline House | 3 Orchard St | Newton |
| Whittaker, Nat C. House | 118 Hunnewell Ave | Newton |
| Brigham, John W. House | 63 Elmhurst Rd | Newton |
| Billings, Charles E. House | 126 Church St | Newton |
| Stevens, Merrick Reuben House | 200 Church St | Newton |
| Not Named in Database | 130 Bridge St | Newton |
| Deagle, John House | 173-175 Chapel St | Newton |
| Not Named in Database | 143 Adams St | Newton |
| Not Named in Database | 50 Lincoln Rd | Newton |
| Slater, Lewis L. House | 13R Lincoln Rd | Newton |
| Cooke, Jennie E. House | 146 Crafts St | Newton |
| Not Named in Database | 31 Sharon Ave | Newton |
| Clifton, William Estate - Buffam, Edgar S. House | 479 Walnut St | Newton |
| Briggs, Charles C. House | 472 Walnut St | Newton |

| HISTORIC SITE NAME | ADDRESS | TOWN NAME |
|---|---|---|
| Lee, George C. House | 100 Essex Rd | Newton |
| Butts, Frederick H. House | 120 Sumner St | Newton |
| Hopkins, Mary S. House | 27 Champa St | Newton |
| Not Named in Database | 287 Chestnut St | Newton |
| Not Named in Database | 4-6 Shawmut Pk | Newton |
| Not Named in Database | 99 Hammondswood Rd | Newton |
| Not Named in Database | 71 Monadnock Rd | Newton |
| Sheinwald House | 46 Chestnut Hill Rd | Newton |
| Not Named in Database | 53 Beverly Rd | Newton |
| Not Named in Database | 29 Caroline Pk | Newton |
| Not Named in Database | 601 Walnut St | Newton |
| Not Named in Database | 24 Bridge St | Newton |
| Sisson, Albert - Parker House | 61 Page Rd | Newton |
| Not Named in Database | 28 Schofield Dr | Newton |
| Not Named in Database | 11 Hamlin Rd | Newton |
| Not Named in Database | 77 Mandalay Rd | Newton |
| Not Named in Database | 134 Linwood Ave | Newton |
| Not Named in Database | 17-19 Woodrow Ave | Newton |
| Not Named in Database | 51 Van Wart Path | Newton |
| Not Named in Database | 100 Selwyn Rd | Newton |
| Not Named in Database | 50 Pratt Dr | Newton |
| Not Named in Database | 107 Andrew St | Newton |
| Brown, Albert G. House | 413 Wolcott St | Newton |
| Darling, Minerva H. House | 15 Maple Terr | Newton |
| Not Named in Database | 23 Russell Ct | Newton |
| Not Named in Database | 81 Sheffield Rd | Newton |
| Colonial Apartments | 46 Cheney St | Boston |
| Not Named in Database | 101 Dyer Ave | Milton |
| Not Named in Database | 115 Warren Ave | Milton |
| Broderick, Thomas - Smith, M. E. House | 260 Blue Hills Pkwy | Milton |
| Not Named in Database | 81 Ridge Ave | Newton |
| Jackson, Elenezer House | 34 Vine St | Medford |
| Carver Cotton Gin Company - Store House Extension | 15 Whitman St | East Bridgewater |
| Knox Trail Marker | Old Stonebridge Rd | Wayland |
| Willis, Charles - MacPherson, James House | 95 Warren Rd | Framingham |
| Nobscot Union Chapel | 780 Water St | Framingham |
| Not Named in Database | 60 Lawrence Ave | Boston |
| Driscoll, Harold House | 4 Vesey Rd | Randolph |
| Not Named in Database | 40 Reservation Rd | Milton |
| Not Named in Database | 47 Moorland Rd | Scituate |
| Mechanics' Iron Foundry Casting Cleaning House | 38-58 Kemble St | Boston |
| Hillside Cooperative Bank II | 356 Boston Ave | Medford |
| Not Named in Database | 1 Riverside Ave | Medford |
| Folger, John Brown and Emily Baker Swain House | 113 Park St | Medford |
| Columbia Bridge | Columbia Rd | Pembroke |
| Pratt, George Henry - Berg, Herman and Albertine House | 242 Auburndale Ave | Newton |
| Not Named in Database | 52 Old St | Randolph |
| Not Named in Database | 7 Turner Dr | Randolph |
| Armstrong World Industries Metal Footbridge over Monatiquot River | 0 Hancock St | Braintree |
| O'Neill Service Station | 131 Brook Rd | Milton |
| Granville, Douglas and Norma G. House | 48 Elm St | Framingham |
| Saxonville Mills Company - King House | 5 King's Ct | Framingham |
| Wrightington, Charles House | 94 Perry St | Brookline |
| Not Named in Database | 17 Hayward St | Easton |
| Snow, Harriet House | 14 Kingman Rd | Somerville |
| Stewart, Charles A. Jr. and Louise House | 30 Winsor Way | Weston |
| Orient Heights Row House - Building 18 | 180-188 Faywood Ave | Boston |
| Angell, Clarence A. - Snow, William C. House | 201 Rawson Rd | Brookline |
| Pierce Row House | 179 Magnolia St | Boston |
| Malone, Patrick and Annie Three-Decker | 3 Alpine St | Boston |
| Field, D. W. Park - Central Memorial Tower | Park Rd | Brockton |
| Not Named in Database | 393 Copeland St | Brockton |
| Not Named in Database | 73 South St | Brockton |
| Keith, Albert House | 1156 Main St | Brockton |
| Ward, Montgomery Department Store | 30 Legion Pkwy | Brockton |

| HISTORIC SITE NAME | ADDRESS | TOWN NAME |
|---|---|---|
| Not Named in Database | 395 Centre St | Brockton |
| Union - Goddard School | 20 Union St | Brockton |
| Not Named in Database | 53 Ash St | Braintree |
| Norris, Leonard F. - Davenport, Arthur C. House | 19 Charles St | Braintree |
| Fore River Shipyard - South Yard Office Building | 97 East Howard St | Braintree |
| Hunt House | 23 Charles St | Medway |
| Medway Town Hall - Sanford Hall | 155 Village St | Medway |
| Not Named in Database | 139 Spring St | Millis |
| Noonan, William House | 2 Wood St | Southborough |
| Kelly, A. M. House | 14 Mayhew St | Hopkinton |
| Choate, Edward C. Barn | 9 Chestnut Hill Rd | Southborough |
| Not Named in Database | 46 Devens St | Marlborough |
| Not Named in Database | 119 Essex St | Marlborough |
| Dirigo Farm House | 5 Wayside Circ | Framingham |
| Not Named in Database | 21 Western Ave | Sherborn |
| Bigelow, James Cider Mill | 47-49 North Main St | Sherborn |
| Pine Hill Cemetery | Cemetery Ln | Sherborn |
| Medfield State Hospital - Walled Yard | 45 Hospital Rd | Medfield |
| Station Master's House | 85 Hillside Rd | Wellesley |
| Bird and Son Factory Research Laboratories | Washington St | Walpole |
| Belcher, George W. - Lincoln, Shepard Drake House | 16 South St | Easton |
| Not Named in Database | 43 Central St | Easton |
| Easton Cemetery | 473 Washington St | Easton |
| Shepard, Samuel House | 541 Sumner St | Stoughton |
| Woodman, Emily House | 331 North Main St | Randolph |
| Dewing, Seth House | 173 Benvenue St | Wellesley |
| Ellis, Joel House | 79 Washington St | Norwood |
| Franklin Railroad Bridge (Milepost #13.07) | Washington St | Norwood |
| Baker Store | 20 Court St | Dedham |
| Green, Elliot III House | 60 Wellesley St | Weston |
| Waltham Watch Company Worker Housing | 10-12 Orange St | Waltham |
| Boston Manufacturing Company Mill #3 | 144 Moody St | Waltham |
| Not Named in Database | 18 Garden St | Belmont |
| Winn Farmhouse | 84 Claflin St | Belmont |
| Irving, Washington Middle School | 111 Cummins Hwy | Boston |
| Not Named in Database | 29 Greenough St | Brookline |
| Smith, Donald House | 588 Brush Hill Rd | Milton |
| Foster, Alfred Dwight House | 6 Elias Ln | Milton |
| O'Brien, Michael J. Two-Family House | 8 Cherokee St | Boston |
| Not Named in Database | 285 Roxbury St | Boston |
| Holtzer, William Row House | 7-11 Hubbard St | Boston |
| New England Piano Company Building | 30-32 George St | Boston |
| Hagan - Procher Company Three-Decker | 60 Everton St | Boston |
| Hall, James House | 147 Grampian Way | Boston |
| Not Named in Database | 146 Fairview Ave | Belmont |
| Not Named in Database | 213-215 Brattle St | Cambridge |
| Brookline Firehouse #3 - Chemical Engine House | 86 Monmouth St | Brookline |
| Saint John's Chapel | 99 Brattle St | Cambridge |
| Not Named in Database | 6 Berkeley Pl | Cambridge |
| Not Named in Database | 21 Follen St | Cambridge |
| Pond, William - Hayden, J. Orlin House | 42 Spring St | Somerville |
| Not Named in Database | 204 West Brookline St | Boston |
| Not Named in Database | 55 Rutland Sq | Boston |
| Not Named in Database | 37 Braddock Pk | Boston |
| Gibson, G. M. - Morse, E. H. House | 9 Fairfield St | Boston |
| Blake and Knowles Office Headhouse | 265 Third St | Cambridge |
| Pendexter, Charles House | 80-82 Sciarappa St | Cambridge |
| Not Named in Database | 50 Clarendon St | Boston |
| Not Named in Database | 52 Clarendon St | Boston |
| Boston Elevated Railway - Dudley Substation | 25 Warren St | Boston |
| Not Named in Database | 21 Rowell St | Boston |
| Saint Paul Roman Catholic Church | 24 Hartford St | Boston |
| South Boston Community Health Center | 453 West Fourth St | Boston |
| Allen Building | 5 Linden St | Boston |
| Hemmen, Herman Double House | 46-48 N St | Boston |

| HISTORIC SITE NAME | ADDRESS | TOWN NAME |
|---|---|---|
| Bridgewater Iron Mfg. Company Worker Housing | 266 High St | Bridgewater |
| Stetson, Abisha House | 154 Cedar St | East Bridgewater |
| Ford, Ens. Andrew House | 770 Washington St | Abington |
| Allen, Matthew - Allen Japhet House | 353 Cedar St | East Bridgewater |
| Keene, Ebenezer House | 0 High St | Hanson |
| Not Named in Database | 40 Greenleaf St | Quincy |
| Not Named in Database | 16 Clifton St | Quincy |
| Hough's Neck Fire Station | 1080 Sea St | Quincy |
| Lincoln House | 35-37 Fort Hill St | Hingham |
| Nickerson, Sparrow House | 32 Middle St | Hingham |
| Kehoe, Thomas House | 9 Green St Ct | Hingham |
| Beal, William M. House | 819 Jerusalem Rd | Cohasset |
| Connelly, B. J. Outbuilding | 595 Jerusalem Rd | Cohasset |
| Not Named in Database | 4 Driftway | Hull |
| Cohasset Swim Club Swimming Pool | 89 Sohier St | Cohasset |
| Caprara, Angelo B. House | 156 Linden Dr | Cohasset |
| Lyon, C. James House | 45 Joy Pl | Cohasset |
| Not Named in Database | 4 Sylvia Pl | Kingston |
| Bartlett, Benjamin House | 31 Washington St | Duxbury |
| Dingley, John House | 275 Parsonage St | Marshfield |
| Webster, Daniel Marker | Moraine St | Marshfield |
| Landers, Pearl R. Garage | 30 Beals St | Brookline |
| Griffin, Patrick House | 21 Rice St | Brookline |
| Saint Francis Statue | 466 Lincoln St | Marlborough |
| Richardson, J. House | 47 Gannett Rd | Scituate |
| Not Named in Database | 35 Whitcomb Ave | Scituate |
| Not Named in Database | 170 Booth Hill Rd | Scituate |
| Watson, Galen House | 607 First Parish Rd | Scituate |
| Binder, Herbert House | 26 Kevin Rd | Milton |
| Broderick, William E. House | 20 Buttonwood Ln | Cohasset |
| Simmons, Charles T. House | 380 South Franklin St | Holbrook |
| Not Named in Database | 99 Grafton Ave | Milton |
| Kingston Hearse House | 23 Green St | Kingston |
| Sharon Sanatorium Barn and Garage | 11 Everett St | Sharon |
| Rotman and Shapiro Apartments | 2-10 Elko St | Boston |
| Allen, John L. - Page, M. House | 19 Temple St | Boston |
| Vinal, Warren Row House | 31 Buswell St | Boston |
| Immaculate Conception (Lithuanian) Catholic Church | 432 Windsor St | Cambridge |
| Chelsea Garden Cemetery - Bickford Grave Stone | 70 Central Ave | Chelsea |
| Saint Mary of the Annunciation Catholic Church | 134 Norfolk St | Cambridge |
| Pratt, Florence E. House | 512 King St | Cohasset |
| Rattenbury House | 18 Bancroft Way | Cohasset |
| Critchett, Almaretta House | 32 Royal St | Watertown |
| Not Named in Database | 18 Joy St | Boston |
| Miller, A. K. Double House | 68-70 Holbrook St | Braintree |
| Jenkins, James H. House | 136 Hawthorn Rd | Braintree |
| Not Named in Database | 29 Franklin St | Wrentham |
| Norfolk County Railroad Bridge over Mill River | Mill River | Norfolk |
| Not Named in Database | Rockwood Rd | Norfolk |
| Dennison Manufacturing Company Paper Box Factory | 175 Maple St | Marlborough |
| Spring Hill Cemetery | Brown St | Marlborough |
| Not Named in Database | 19 Brown St | Marlborough |
| Harriman, Moses House | 356 Washington St | Holliston |
| Vaughn, H. G. Stable and Staff Housing | Sparhawk Rd | Sherborn |
| Hartshorn, Obed House | 16 Junction St | Dover |
| Not Named in Database | 73 Eliot St | Natick |
| Monaghan, Job House #1 | 4-6 Cedar St | Wellesley |
| Union Straw Works Double Worker Housing | 42-44 Sherman St | Foxborough |
| Not Named in Database | 69 Rumford Ave | Mansfield |
| Quinnapin | 411 Main St | Medfield |
| Hammond House | 267 Washington St | Walpole |
| Day, H. House | 279 Nahatan St | Norwood |
| Not Named in Database | 81 Bay Rd | Norton |
| High Rock Forest | Central Ave | Needham |
| Ware, Capt. Reuben House | 62 Walnut St | Wellesley |

| HISTORIC SITE NAME | ADDRESS | TOWN NAME |
|---|---|---|
| Not Named in Database | 159 Lake Shore Dr | Westwood |
| Great Plain Avenue Bridge over I-95 | Great Plain Ave | Needham |
| Howe, William Tavern | 44 Court St | Dedham |
| Moore, Luther House | 1109 Boylston St | Brookline |
| Kingsbury - Piehler House | 39 Clinton Rd | Brookline |
| Not Named in Database | 14 Welland Rd | Brookline |
| Klumpp, Dr. Theodore House | 32 Lowell Rd | Brookline |
| Gribben, Jerry House | 141 Dana Ave | Boston |
| Not Named in Database | 10-12 Rockledge St | Boston |
| Not Named in Database | 52-54 Mount Pleasant Ave | Boston |
| Noyes, Charles D. House | 1 Moville St | Boston |
| Norris, Lizzie House | 5 Mason Terr | Brookline |
| Milestone, 1767 | 142 Harvard Ave | Boston |
| Berenson Building | 101 Monmouth St | Brookline |
| Harvard Business School - Mellon Hall | Soldiers Field Rd | Boston |
| Not Named in Database | 8 Berkeley Pl | Cambridge |
| Trinity Hall | 114-120 Mount Auburn St | Cambridge |
| Not Named in Database | 18 Brattle St | Cambridge |
| Lockhardt, Charles H. House | 88 College Ave | Somerville |
| Story, Isaac House | 11 Linden Ave | Somerville |
| Thomas, Washington B. Apartment Building | 76 Gainsborough St | Boston |
| Not Named in Database | 59 Rutland Sq | Boston |
| Not Named in Database | 35 Braddock Pk | Boston |
| Not Named in Database | 11 Braddock Pk | Boston |
| Myers, Louis O. House | 87 Brooks St | Boston |
| Holmes, William Apartment Building | 643-645 Huntington Ave | Boston |
| Wainwright, H. C. - Hinckley, A. House | 1 Fairfield St | Boston |
| Not Named in Database | 43 Oak St | Somerville |
| Gavel, Harry Garage | 55 Vernon St | Somerville |
| Not Named in Database | 96 Seaverns St | Boston |
| Homer, Henry House | 361 West Fourth St | Boston |
| Not Named in Database | 65 Maple St | Boston |
| Hawes, The | 278 K St | Boston |
| Not Named in Database | 41 Waverly St | Boston |
| Low, Ariel House | 41 Winthrop St | Boston |
| Boston Five Cents Savings Bank | 12 Province St | Boston |
| Brook Farm - Granite Gateposts | 670 Baker St | Boston |
| O'Brien, T. A. Building | 258-262 Main St | Boston |
| Weston and Mason House | 360 Main St | Boston |
| Not Named in Database | 16 Front St | Chelsea |
| Chase and Company Rubberworks | 39-37 Winnisimmet St | Chelsea |
| Everett Savings Bank | 466 Broadway | Everett |
| Willis - Wilbur House | Spruce St | Bridgewater |
| French, Calvin Boot House and Book Shop | 135 North Franklin St | Holbrook |
| Not Named in Database | 355 Pine St | Holbrook |
| Forefathers' Lot - Mount Vernon Cemetery | Central St | Abington |
| Lull, Stephen P. House | 563 Plymouth St | Halifax |
| Darling Cemetery | Circut St Rear | Hanover |
| Not Named in Database | 803 Circuit St | Hanover |
| Henderson, John P. House | 830 Main St | Norwell |
| Daniels - Blake, J. H. House | 67 Granite Pl | Milton |
| Perry, Augustus House | 105 Cedar St | Quincy |
| Not Named in Database | 1050 Hancock St | Quincy |
| Not Named in Database | 69 Pleasantview Ave | Weymouth |
| Not Named in Database | 1 Drew Ave | Weymouth |
| Not Named in Database | 971 Commercial St | Weymouth |
| Not Named in Database | 75 Hawthorne St | Weymouth |
| Not Named in Database | 1287 Commercial St | Weymouth |
| Shaw, John and Company Chemical Works | 15 Elkins St | Boston |
| Smith , Wilbur H. House | 88 Somerset Ave | Winthrop |
| Speakeasy, The | 120 Broadway | Revere |
| Slade Spice Mill | 770 Revere Beach Pkwy | Revere |
| Fearing, Hawkes House | 303-309 Main St | Hingham |
| Hunt, George House | 219 North St | Hingham |
| Old Ship Meetinghouse | 90 Main St | Hingham |

| HISTORIC SITE NAME | ADDRESS | TOWN NAME |
|---|---|---|
| Pelletier, Chief Hector House | 11 Sankey Rd | Cohasset |
| Doane, James Cutler - Freitag, Joseph Kendall Hse | 103 North Main St | Cohasset |
| Cheney, S. B. Barn | 378 Washington St | Duxbury |
| Pratt's Bridge | River St | West Bridgewater |
| Thompson Street Stone Walls | Thompson St | Middleborough |
| Not Named in Database | 45 Gannett Rd | Scituate |
| Burrill, I. House | 59 High St | Norwell |
| Thayer, Asa House | 68 Lafayette St | Randolph |
| Sullivan House | 14 Walnut St | Sharon |
| Not Named in Database | 70 Grampian Way | Boston |
| Remick, Samuel H. - Lord, Melvin House | 28 Garden St | Boston |
| Not Named in Database | 62 Front St | Walpole |
| Williams, Hiram House | 186 Main St | Easton |
| Dunham - Collins House | 79-81 Fremont St | Winthrop |
| Sweeney, John House | 47 Day St | Easton |
| Not Named in Database | 46 Revere St | Boston |
| Wright, Nelson House | 4 Maple St | Plympton |
| Cohen, Harris Apartment Building | 1 Powers Ct | Boston |
| Heaton House | 42 Emmons St | Franklin |
| Not Named in Database | 217 Cordaville Rd | Southborough |
| Faith Chapel | 19 White Bagley Rd | Southborough |
| Not Named in Database | 12 Lambert St | Marlborough |
| Buckminster, Joseph House | 39-41 Main St | Framingham |
| Fleming, Thomas House | 56 Maple St | Sherborn |
| Medfield State Hospital - Chapel and Gymnasium | 45 Hospital Rd | Medfield |
| Not Named in Database | 12 Spring St | Foxborough |
| Foxborough State Hospital - Tuberculosis Building | Payson Rd | Foxborough |
| Thomas, Granville House | 784 Washington St | Walpole |
| Bateman, George H. House | 73 Hoyle St | Norwood |
| Allen, Turel House | 1404 West St | Stoughton |
| Pesaturo Gas Station Garages | 697-703 Washington St | Canton |
| Reed, Gideon T. F. House | 35 Elm St | Canton |
| Not Named in Database | 9 Avon Rd | Wellesley |
| Not Named in Database | 15 Howe St | Wellesley |
| Not Named in Database | 8 Sagamore Rd | Wellesley |
| Pond Plain School | 549 Pond St | Westwood |
| Kingsbury, James House | 381 High St | Westwood |
| Not Named in Database | 23 Bemis Rd | Dedham |
| Not Named in Database | 439 Washington St | Dedham |
| Not Named in Database | 5 School St | Dedham |
| Not Named in Database | 14 Summer St | Weston |
| Not Named in Database | 47-49 Oak St | Waltham |
| Waltham Gas and Electric Company Generating Plant | 96 Pine St | Waltham |
| Shaw, Oliver House | 120 Mount Auburn St | Watertown |
| Homer High School | 19 Moore St | Belmont |
| Eaton, Ennes W. House | 289 Clinton Rd | Brookline |
| Gardner, George House | 52 Patten St | Boston |
| Not Named in Database | 95 Walnut St | Brookline |
| Brookline Savings Bank | 29 Harvard St | Brookline |
| Not Named in Database | 120 Blue Hills Pkwy | Milton |
| Not Named in Database | 17 Briarfield Rd | Milton |
| Not Named in Database | 123 Canton Ave | Milton |
| Not Named in Database | 145-147 Marcella St | Boston |
| Tilton, Charles House | 403 Marlborough St | Boston |
| French, J. A. House | 200 Commonwealth Ave | Boston |
| Farrington, John House | 136 Marlborough St | Boston |
| Not Named in Database | 45 Greenwich St | Boston |
| Wheeler, Morris Apartment House | 53 South Huntington Ave | Boston |
| Hanscom, Edgar F. House | 137 Sycamore St | Somerville |
| New England Telephone Building | 2-6 Bradley St | Somerville |
| Litchfield Block | 247-251 Pearl St | Somerville |
| Shaw, Quincy A. - Cabot, Samuel Stable | 241 Perkins St | Boston |
| Not Named in Database | 14 Church St | Boston |
| Jessop, H. H. Row House | 795 East Fourth St | Boston |
| Wilbur Theatre | 244-248 Tremont St | Boston |

| HISTORIC SITE NAME | ADDRESS | TOWN NAME |
|---|---|---|
| Not Named in Database | 561 Massachusetts Ave | Boston |
| Schweizer, John Three Decker | 188 Chestnut Ave | Boston |
| Boston Wharf Company Warehouse | 169 A St | Boston |
| Piotto, Ambrosio Three-Decker | 20 Everett St | Boston |
| Not Named in Database | 279 Newbury St | Boston |
| Richardson, R. - Norton, Patrick House | 10 Pearl St | Boston |
| Willis, Benjamin House | 35 Sheafe St | Boston |
| Not Named in Database | 110-116 Harrison Ave | Boston |
| Faxon, J. Franklin Building | 130-132 Lincoln St | Boston |
| Leach, Caleb House | 434 Elm St | Bridgewater |
| Keith, Capt. Joseph III House | 325 West Union St | East Bridgewater |
| Dyer, Albert H. House | 236 Elm St | East Bridgewater |
| Old Colony Power Station | 59 North Ave | Rockland |
| South Hanson Depot | 1120 Main St | Hanson |
| Burrage, Albert C. and Company Worker Housing | 294 Pleasant St | Hanson |
| Soule, George House | 161 High St | Hanson |
| Otis, John F. Windmill | 143 Pleasant St | Norwell |
| Forbes Hill Standpipe | Reservoir Rd | Quincy |
| Donlin, Edith A. House | 64 Glendale Rd | Quincy |
| Faxon Town House | 30 Chestnut St | Quincy |
| Not Named in Database | 1160-1162 Commercial St | Weymouth |
| Saratoga Street Bridge over Belle Island Inlet | Saratoga St | Boston |
| Kiln Chimney | Railroad St | Revere |
| Tewksbury, Nancy A. House | 14 Charles St | Winthrop |
| Leavitt, Samuel House | 253 Main St | Hingham |
| Leavitt, Elisha House | 103-105 North St | Hingham |
| James, Josiah House | 288 King St | Cohasset |
| Clapp, Charles E. House | 90 Linden Dr | Cohasset |
| Cain, Leonard J. House | 4 West Gate Ln | Cohasset |
| Charlestown Navy Yard - Bldg 103 - Metal Shop | Navy Yard | Boston |
| Not Named in Database | 88 Elm St | Kingston |
| Not Named in Database | 21 Landing Rd | Kingston |
| Stetson, Charles F. House | 44 Stetson Pl | Duxbury |
| Rogers, Wales House | 506 Pleasant St | Marshfield |
| Walker, William H. House | 38 King Caesar Rd | Duxbury |
| Ames, Ellis House | 552 Washington St | Canton |
| Miller, Paul House | 9 Pope Hill Rd | Milton |
| Surman, Jacob House | 64 Craig St | Milton |
| Driscoll, James House | 404 Adams St | Milton |
| Jones, Albert House | 21 Grafton Ave | Milton |
| Conant, E. S. House | 180 South Main St | Randolph |
| Not Named in Database | 46 Everdean St | Boston |
| Not Named in Database | 10-12 Castlerock St | Boston |
| Donn, James C. - Hale, Elizabeth B. House | 3 Acorn St | Boston |
| Euclid, The Apartments | 119 Hemenway St | Boston |
| Purcell, Thomas House | 116 West St | Randolph |
| Not Named in Database | 28 Allen St | Randolph |
| Fresh Pond Parkway Tree Canopy | Fresh Pond Pkwy | Cambridge |
| Goodrich Tire Service Corporation Building | 96 Broadway St | Boston |
| Ames Shovel and Tool Company Tenement #77 | 55 Lincoln St | Easton |
| Yeager, Gabriel - Warren, Henry Ellis House | 433 Chestnut St | Ashland |
| Pondville Cemetery - Mann, Samuel Stone | Everett St | Norfolk |
| Cardinal Cushing Center - Partnership Hall | Washington St | Hanover |
| Somerville Automobile Company | 662-664 Boston Ave | Somerville |
| Not Named in Database | 28 Spruce St | Braintree |
| Not Named in Database | 12 LeMoyne St | Braintree |
| Farrington, Charles W. Double House #1 | 59 Franklin St | Wrentham |
| Fisher Straw Shop Foreman's House | 169 Village St | Medway |
| Bullard Farm Barn | 7 Bullard Ln | Holliston |
| Not Named in Database | 12 Pleasant St | Hopkinton |
| Brenn, Michael M. - Long, Ellen M. House | 46 Church St | Hopkinton |
| Wood, Seth - Wood, Jesse House | 174 Flanders Rd | Westborough |
| Ceramacole, Gene House | 70 Main St | Southborough |
| Carrigan, J. House | 10 Maple St | Southborough |
| Wight, Lothrop House | 5-7 Vernon St | Framingham |

| HISTORIC SITE NAME | ADDRESS | TOWN NAME |
|---|---|---|
| John Hemenway House Historic District | 613 Pleasant St | Framingham |
| Not Named in Database | 59 Gibbon St | Marlborough |
| McCarthy House | 250 South St | Marlborough |
| Community United Methodist Church | 80 Main St | Wayland |
| Brown, Hopestill House | 155 Woodside Rd | Sudbury |
| Noyes, Samuel Stone House | 397 Boston Post Rd | Wayland |
| Truax, Edwin B. House | 45 Baker St | Foxborough |
| Hardy, May Millinery Shop - Tubridy, Jane Cottage | 149 South St | Medfield |
| Easton - Brockton Boundary Marker | Easton Town Line | Easton |
| American Net and Twine Company | Bay St | Canton |
| Fuller - Gallagher House | 62 Wellesley Ave | Wellesley |
| Not Named in Database | 86 Arnold Rd | Wellesley |
| Rice, George Tilly Jr. Stables | 75 Thatcher St | Westwood |
| I-95 Northbound Bridge over Charles River | I-95 | Dedham |
| Mayo, Thomas House | 8 Spring Park Ave | Boston |
| Not Named in Database | 255 Wachusett St | Boston |
| Thomas, Henry A. House | 19 Westminster Ave | Boston |
| Not Named in Database | 143 Highland St | Boston |
| Kingsbury, J. F. House | 4 Rutledge St | Boston |
| Paige Academy | 38 Highland Ave | Boston |
| Douse, John W. Three-Decker | 22 North Monroe St | Boston |
| Not Named in Database | 84 Englewood Ave | Boston |
| Not Named in Database | 48 Warwick St | Boston |
| Wiley, Robert R. Town House | 58 Monument Ave | Boston |
| Brighton Poor House | 45-47 Undine Rd | Boston |
| Shurley, J. E. House | 16-18 Berkley St | Watertown |
| Newhall Building Trust Apartment Building | 1101 Beacon St | Brookline |
| Lewenberg, Milton House | 77 Verndale St | Brookline |
| Jones, Arthur S. House | 144 Mason Terr | Brookline |
| Cotton, Harry Garage | 44 Amory St | Brookline |
| Lawrence, Amos A. - Bates House | 138 Mountfort St | Brookline |
| Pike, Walter House | 14 Bigelow St | Cambridge |
| Treadwell - Sparks House | 21 Kirkland St | Cambridge |
| Farnsworth, Charles House | 74 Garfield St | Cambridge |
| Wheatland, George House | 385 Marlborough St | Boston |
| Galvin, James J. Three-Family House | 63 Saint Germain St | Boston |
| Not Named in Database | 188 Brooks St | Boston |
| Shaw, Robert Gould Memorial | Beacon St | Boston |
| Not Named in Database | 272-274 Cambridge St | Boston |
| Not Named in Database | 44 Concord Sq | Boston |
| Sleeper, Jacob Building | 144-152 Canal St | Boston |
| Congress Street Fire Station | 344-346 Congress St | Boston |
| Guild, Chester and Sons Hide and Leather Machine Company | 51-53 High St | Boston |
| Curley, Mary Emelda Elementary School | 493 Centre St | Boston |
| Not Named in Database | 18 Bennett St | Boston |
| Not Named in Database | 74 Chandler St | Boston |
| Warren Tavern | 105-107 Main St | Boston |
| Roughan Hall | 15-18 City Sq | Boston |
| Blaisdell, Moses House | 956 Union St | Rockland |
| Randall, Gilbert H. House | 260 Main St | Plympton |
| Bowker, Andrew House | 63 East Washington St | Hanson |
| Crane, Thomas Library - West Quincy Branch | 1240 Furnace Brook Pkwy | Quincy |
| Bicknell, Rev. James Q. - Phillips, Ephraim House | 1641 Commercial St | Weymouth |
| Not Named in Database | 112 High St | Weymouth |
| City Hospital Administration Auxillary Building | Long Island Rd | Boston |
| Bristol, Edgar S. House | 16 Washington Ave | Winthrop |
| Revere Beach Reservation Bandstand | Revere Beach Blvd | Revere |
| Lincoln, Israel House | 16 West St | Hingham |
| Peakes, Joseph House | 253 North St | Hingham |
| Commoss, Theodore L. Jr. House | 279 King St | Cohasset |
| Andrews, Manuel House | 97 Forest Ave | Cohasset |
| Litchfield, Nettie E. House | 382 South Main St | Cohasset |
| Not Named in Database | 89 Bay State Rd | Belmont |
| Hultman Aqueduct | Hultman Aqueduct | Wayland |
| Charlestown Navy Yard - Bldg M-1 - Tool House | Navy Yard | Boston |

| HISTORIC SITE NAME | ADDRESS | TOWN NAME |
|---|---|---|
| Vose Piano Factory | Wooley Ave | Watertown |
| Williamson House | 65 Willow St | Marshfield |
| Mansfield, William House | 158 Washington St | Canton |
| Gunning, A. - Wood House | 373 Main St | Norfolk |
| Hayes, Lawrence House | 65 Lafayette St | Randolph |
| Not Named in Database | 406 East Seventh St | Boston |
| Boston Wharf Company Building | 35-37 Thomson Pl | Boston |
| Camp Wonderland Entrance Gate | 186 Massapoag Ave | Sharon |
| Not Named in Database | 102 West St | Randolph |
| Good, Cornelius House | 70 North St | Randolph |
| Tudor Garage Company | 141 Washington Ave | Chelsea |
| Sullivan Building - Soldiers' Home | 96 Crest Ave | Chelsea |
| Not Named in Database | 39 Bishop Allen Dr | Cambridge |
| Furnace Brook Parkway - Main Segment | Furnace Brook Pkwy | Quincy |
| Not Named in Database | 163 Main St | Medford |
| Ames Shovel and Tool Company Engine Shop | 28 Main St | Easton |
| Ashland Water Pumping Station | Ponderosa Rd | Ashland |
| Canton Water Works | 40 Pine St | Canton |
| Not Named in Database | 2 Primus Ave | Boston |
| Norcross, James H. House | 24 Washburn St | Watertown |
| Pondville Cemetery - Mann, Zipporah Stone | Everett St | Norfolk |
| Congregational Church Cemetery - Clements Monument | 2 Central St | Wellesley |
| Standish Burying Ground - Weston, Eliphaz Stone | Chestnut St | Duxbury |
| Carr, William Building | 468 Commercial St | Boston |
| Bailey - Silva, M. House | 1943 Dorchester Ave | Boston |
| Plymouth Cordage Company Storehouse #12 | Court St | Plymouth |
| Not Named in Database | 26 Lantern Ln | Milton |
| Baker, Edith C. School | 205 Beverly Rd | Brookline |
| Egmont Street Veterans Housing | 61-75 Egmont St | Brookline |
| Snow, Francis Garage | 17 Lowell Rd | Brookline |
| Hamblin, Frances E. House | 62-64 Gardner St | Newton |
| Peabody, Isaac Newton House | 6 Channing St | Newton |
| Hitchcock, Martha A. House | 504 Centre St | Newton |
| Lawrence, Joel House | 19 Maple Ave | Newton |
| Not Named in Database | 421 Watertown St | Newton |
| Spellman, Michael F. House | 94 Los Angeles St | Newton |
| Foley, Peter House | 15 Emerald St | Newton |
| Not Named in Database | 10 Owatonna St | Newton |
| Denver, Margaret House | 15 Turner St | Newton |
| Phipps, Albert House | 14 Claflin Pl | Newton |
| Raymond, Freeborn F. III and Mary Porter Tarbox House | 173 Otis St | Newton |
| U.S. Post Office - Chestnut Hill Branch | 14 Middlesex Rd | Newton |
| Martin, Edwin S. House | 111 Suffolk Rd | Newton |
| Prescott Estate | 770 Centre St | Newton |
| Pitbladdo Memorials - Watt, Norman B. Real Estate | 1106-1108 Beacon St | Newton |
| Oak Hill Baptist Chapel | 23 Nahanton St | Newton |
| Small, Frederick S. House | 9 Crofton Rd | Newton |
| Adams, Cecelia House | 23 Collins Rd | Newton |
| Howe, Percival S. House | 125 Prince St | Newton |
| Smith, Malcolm E. House | 57 Hawthorne Ave | Newton |
| Not Named in Database | 825 Commonwealth Ave | Newton |
| Not Named in Database | 122 Shornecliffe Rd | Newton |
| Not Named in Database | 89 Morton St | Newton |
| Morss, Philip R. House | 147 Chestnut Hill Rd | Newton |
| Not Named in Database | 12 Solon St | Newton |
| Not Named in Database | 37 Olde Field Rd | Newton |
| Elliot Manufacturing Company Worker Housing | 1044-1046 Chestnut St | Newton |
| Not Named in Database | 138-154 Walnut St | Newton |
| Not Named in Database | 23 Hanson Rd | Newton |
| Not Named in Database | 9 Kerr Path | Newton |
| Not Named in Database | 674 Saw Mill Brook Pkwy | Newton |
| Not Named in Database | 49-63 Union St | Newton |
| Not Named in Database | 69-71 Silver Lake Ave | Newton |
| Not Named in Database | 14 Wyoming Rd | Newton |
| Not Named in Database | 165 Aspen Ave | Newton |

| HISTORIC SITE NAME | ADDRESS | TOWN NAME |
|---|---|---|
| Hansen, H. Alfred House | 1844 Commonwealth Ave | Newton |
| Not Named in Database | 12 Caulfield Cir | Newton |
| Not Named in Database | 171 Wiswall Rd | Newton |
| Not Named in Database | 165 Baldpate Hill Rd | Newton |
| Not Named in Database | 90-92 Warwick Rd | Newton |
| Viles, Charles L. House | 21-23 Jasset St | Newton |
| Jones, John House | 18 Jasset St | Newton |
| Eaves, William H. House | 10 Lowell Ave | Newton |
| The Swedenborgian Church | 19 Highland Ave | Newton |
| Barry House | 361 Commonwealth Ave | Newton |
| Davis, Charles S. House | 929 Beacon St | Newton |
| Not Named in Database | 868 Commonwealth Ave | Newton |
| Not Named in Database | 11 Gibbons St | Milton |
| Not Named in Database | 8 Cooper St | Boston |
| Bodman, Fred A. House | 2 Franklin Commons | Framingham |
| MCI Framingham - Greenhouse | 26 Loring Dr | Framingham |
| Mount Auburn Cemetery - Pusey, Nathan Marsh and Anne Woodward Lawn Marker | 580 Mount Auburn St | Watertown |
| Campbell, James House #1 | 15-15A High St | Milton |
| Rodd, William House | 8-8A Kahler Ave | Milton |
| Graves, Frank House | 89 Oak St | Milton |
| Chickering and Sons Piano Factory | 791 Tremont St | Boston |
| Not Named in Database | 41-45 North Main St | Randolph |
| Eisener, Simon Apartments | 210 Chestnut Hill Ave | Boston |
| Not Named in Database | 33 Governor Belcher Ln | Milton |
| Not Named in Database | 140 Governors Rd | Milton |
| Not Named in Database | 127 Garden St | Milton |
| Not Named in Database | 29 Bridge Ave | Scituate |
| Not Named in Database | 18 Cliff Ave | Scituate |
| Not Named in Database | 54 Collier Rd | Scituate |
| Not Named in Database | 183 North St | Boston |
| Adams, Edwin Apartment Building | 65-67 Dennis St | Boston |
| Work, James L. and Josephine House | 102 Dudley St | Medford |
| Not Named in Database | 12 Hadley Pl | Medford |
| Not Named in Database | 14 Revere Pl | Medford |
| Sampson, Benjamin H. House | 4-6 Hadley Pl | Medford |
| Cate, Eleazar and Alice House | 11 Oak St | Belmont |
| Ney, M. and Annie Three Decker | 236 Webster St | Boston |
| Not Named in Database | 7 Barry St | Randolph |
| Not Named in Database | 31 Crawford St | Randolph |
| Burns, Arthur Henry and Josephine Griffin House | 22 Barnstable Rd | Newton |
| Drinkwater, Amy Gates House | 15 Sterling St | Newton |
| Murphy, Edward House | 24 Charlotte St | Boston |
| Forbes, Dr. Joseph Bassett - Garratt, Dr. Alfred Charles New England Barn | 94 Oakland Ave | Hanover |
| Reed, Frank A. and Carrie J. Bosworth House | 162 Elm St | Hanover |
| Brilliant, Pauline Garage | 40R Schuyler St | Boston |
| Atherton, Samuel House | 18 Wayne St | Boston |
| Seagal, James House | 26-28 Beals St | Brookline |
| Gruszenskie, Pauline Double House | 51-53 Beals St | Brookline |
| Wheaton House | 114 Center St | Easton |
| Not Named in Database | 26 Spooner St | Easton |
| Felch, Susie E. and Gilbert Row House | 8-12 Giles Pk | Somerville |
| Elm Hill Garage Company | 416-420 Warren St | Boston |
| Adams, William D. House | 10 Rockland Ave | Boston |
| Roxbury Municipal Courthouse | 85 Warren St | Boston |
| Hibernian Hall | 52 Ward St | Brockton |
| Brockton VA Hospital - Infirm Building | 940 Belmont St | Brockton |
| Shaw School | 311 Quincy St | Brockton |
| Not Named in Database | 16 Norton St | Braintree |
| Rays Woolen Company Worker Housing | 55 Maple St | Bellingham |
| Talbot, Zephaniah House | 726 Washington St | Holliston |
| Conroy, P. House | 1 North St | Medway |
| Morse, Benjamin House | 18 Campbell St | Norfolk |
| Adams, H. House | 12 Wood St | Hopkinton |

| HISTORIC SITE NAME | ADDRESS | TOWN NAME |
|---|---|---|
| Not Named in Database | 234 West Main St | Marlborough |
| Brown, George F. House | 51 Witherbee St | Marlborough |
| Massachusetts Central Railway Bridge 127 | Hop Brook | Sudbury |
| Murray House | 1 Murray Hill Rd | Framingham |
| Talbot, Asa - Burrage Settlement House | 46 Farm St | Dover |
| Heard, Horace House and Green General Store | 221 Boston Post Rd | Wayland |
| Not Named in Database | 23 Horace St | Mansfield |
| Dover First Parish Church | 15-17 Springdale Ave | Dover |
| Not Named in Database | 14 Peirce Rd | Wellesley |
| Ames, Chester E. House | 61 Damien Rd | Wellesley |
| Not Named in Database | 77 Parker St | Westwood |
| Not Named in Database | 84 Washington St | Westwood |
| Route 1 Bridge over I-95 Northbound | Rte 1 | Dedham |
| Dedham Powder House | Ames St | Dedham |
| Not Named in Database | 17 Wellesley St | Weston |
| Washington, George Marker | Mount Auburn St | Watertown |
| Sprague's Brook Railroad Bridge (Milepost #10.52) | Sprague's Brook | Dedham |
| Fish House | 201 Buckminster Rd | Brookline |
| Not Named in Database | 96 Gardner Rd | Brookline |
| Morse, Samuel House | 49 Russell St | Milton |
| Not Named in Database | 15-17 Woodlawn St | Boston |
| Not Named in Database | 49 Juniper St | Boston |
| Chestnut Hill Reservoir Intermediate Gatehouse | Chestnut Hill Dr | Boston |
| Burbank, Mary Lee Elementary School | 266 School St | Belmont |
| Not Named in Database | 200 Brattle St | Cambridge |
| Not Named in Database | 20 Hubbard Pk | Cambridge |
| Wood, Edward House | 18 Garfield St | Cambridge |
| Rymes, Christopher House | 49 Spring St | Somerville |
| Whitwell, H. S. House | 190 Commonwealth Ave | Boston |
| Not Named in Database | 31 Braddock Pk | Boston |
| Leighton, George House | 489 Warren St | Boston |
| Blakemore, William B. Apartment House | 20 South Huntington Ave | Boston |
| Beacon Street Bridge over B and M Railroad | Beacon St | Somerville |
| Callahan, Charles House | 35-37 Pinckney St | Somerville |
| Not Named in Database | 707-711 Boylston St | Boston |
| Gardner, J. L. - Coolidge, Randolph House | 147 Beacon St | Boston |
| Avery, Alden House | 441 Beacon St | Boston |
| Hodges, R. M. House | 408 Beacon St | Boston |
| Upham, George House | 122 Beacon St | Boston |
| Mattapan Chronic Disease Hospital - Building #6 | 249 River St | Boston |
| Boston Wharf Company Building | 211-213 A St | Boston |
| Manson, Benjamin House | 2 Everett St | Boston |
| Not Named in Database | 639 Tremont St | Boston |
| Not Named in Database | 76 Linden St | Boston |
| Not Named in Database | 11 Linden St | Boston |
| Avery, Alden House | 140 Newbury St | Boston |
| Barker, George W. House | 722 Pleasant St | Bridgewater |
| Wilde, Oscar B. House | 329 North Franklin St | Holbrook |
| Grose, Charles W. House | 122 High St | Norwell |
| Young, Charles C. Shoe Shop | 808 Main St | Norwell |
| Shute, Isaac House | 20 Eaton St | Milton |
| Not Named in Database | 777 Columbia Rd | Boston |
| Thaxter, Caleb House | 215 North St | Hingham |
| Not Named in Database | 11 Green St | Hingham |
| Leavitt Street Bridge over Weir River | Leavitt St | Hingham |
| Lualdi, Paul L. House | 68 Pond St | Cohasset |
| Not Named in Database | 83 Wapping Rd | Kingston |
| Loring Barn | 32 Duck Hill Rd | Duxbury |
| Green, George A. Pump House | 38 Cedar St | Duxbury |
| Not Named in Database | 628 Hatherly Rd | Scituate |
| Brown, Charles E. House | 38 Maplewood Ave | Holbrook |
| Chatman, T. House | 247 High St | Norwell |
| Boston University Sailing Pavilion | 347 Bay State Rd | Boston |
| VFW Parkway - Kelly, Frank R. Monument | VFW Pkwy | Boston |
| Sharon First Church of Christ Scientist | 57 North Main St | Sharon |

| HISTORIC SITE NAME | ADDRESS | TOWN NAME |
|---|---|---|
| Littlefield, John L. House | 758 South Main St | Randolph |
| Dale, Theron J. - Beebe, E. Pierson Stables | 93 Chestnut St | Boston |
| Metropolitan District Commission Police Station | 1420-1440 Soldiers Field Rd | Boston |
| Not Named in Database | 47 Revere St | Boston |
| McFarland House | 184 Southville Rd | Southborough |
| Johnson, Nathan L. House | 50 Sears Rd | Southborough |
| Not Named in Database | 168 Mill St | Marlborough |
| Newton, Charles II House | 17 Lyman St | Southborough |
| Edgell Grove Cemetery Tool House | 53 Grove St | Framingham |
| Not Named in Database | 24 Gay St | Marlborough |
| Walker, Daniel Austin House | 38 West Main St | Marlborough |
| Mellen Pasture and Orchard | Green Ln | Sherborn |
| Power House | 28-30 Linden St | Framingham |
| Brandolini House | 2 Auburn St | Framingham |
| Not Named in Database | 84 Dennison Ave | Framingham |
| Medfield State Hospital - Ward C-4 | 45 Hospital Rd | Medfield |
| Alger, Horatio House | 14 Pleasant St | Natick |
| Not Named in Database | 121 Love Ln | Weston |
| Sears, Horace Estate Manager's House | 23 Wellesley St | Weston |
| Boston Manufacturing Company Housing | 2-24 Lawton Pl | Waltham |
| Not Named in Database | 86-88 Brown St | Waltham |
| Anderson, Larz Park - Italianate Garden | Goddard Ave | Brookline |
| Donald, Malcolm House | 638 Blue Hill Ave | Milton |
| Henshaw, Samuel House | 350 Randolph Ave | Milton |
| Not Named in Database | 10 Dix St | Boston |
| Not Named in Database | 69 Bourne St | Boston |
| Not Named in Database | 18A Rockville Pk | Boston |
| Welles, George Derby Double House | 67-69 Ocean St | Boston |
| Not Named in Database | 4 Neponset St | Boston |
| Pease, Usher P. House | 53 Monument Ave | Boston |
| Not Named in Database | 18 Stearns Rd | Belmont |
| Finn, Louis Building | 1476-1484 Beacon St | Brookline |
| Rowe, Henry S. House | 11 Mason St | Brookline |
| Not Named in Database | 55-73 Thatcher St | Brookline |
| Old Burying Ground | Garden St | Cambridge |
| Medina, John Block | 263-269 Elm St | Somerville |
| Not Named in Database | 8 Cherry St | Somerville |
| Janse, Adrian Stable | 27 Tavern Rd | Boston |
| Thomas, Washington B. Apartment Building | 86 Gainsborough St | Boston |
| Freeland, Charles House | 116 Marlborough St | Boston |
| Moore, F. H. House | 3 Gloucester St | Boston |
| Building #29 | Arlington St | Somerville |
| Not Named in Database | 47 Dwight St | Boston |
| Not Named in Database | 20 Gray St | Boston |
| Seaver, The | 300-304 Seaver St | Boston |
| Whitcomb House | 2 Maple St | Boston |
| Boston Ladder 15 and Engine 33 Firehouse | 943-951 Boylston St | Boston |
| Not Named in Database | 23-29 LaGrange St | Boston |
| Vackert, F. H. Commercial Block | 1050-1058 Dorchester Ave | Boston |
| Not Named in Database | 41 Concord Sq | Boston |
| Butler Brothers Building | 132-134 Canal St | Boston |
| Pilgrim Hall | 732-734 East Broadway | Boston |
| Taylor, Dolphin D. House | 58 Baldwin St | Boston |
| Hoosac Stores 1 and 2 Scale House | 115 Water St | Boston |
| Not Named in Database | 36 I St | Boston |
| Hanover Building | 216 Hanover St | Boston |
| Not Named in Database | 139 Trenton St | Boston |
| Bently, John House | 65 Pleasant St | Medford |
| Robinson - Bradford - Andrews House | 85 High St | Bridgewater |
| West, Obadiah House | 785 Bedford St | East Bridgewater |
| Elmwood Church of the New Jerusalem | 24 West St | East Bridgewater |
| Phillips, Mark Jr. House | 725 Crescent St | East Bridgewater |
| Wright, George Ellis House | 83 Brook St | Plympton |
| Ewell, Amelia, Vesta, and Augusta House | 10 Dover St | Norwell |
| Root - Gallagher House | 23-25 Pierce St | Milton |

| HISTORIC SITE NAME | ADDRESS | TOWN NAME |
|---|---|---|
| Not Named in Database | 69 Monroe Rd | Quincy |
| Not Named in Database | 125 Commercial St | Weymouth |
| Rhines Lumber Company | 150 Commercial St | Weymouth |
| Not Named in Database | 1135 Commercial St | Weymouth |
| Orr, Edward House | 53 Middle St | Weymouth |
| Not Named in Database | 52A Marion St | Boston |
| Not Named in Database | 53 Hawthorn St | Chelsea |
| Harrington, Luther T. Boat House | Shirley St | Winthrop |
| Not Named in Database | 21 Emerald St | Hingham |
| Wilder, Jane Marsh House | 248 North St | Hingham |
| Pettee, James House | 2 Linden Dr | Cohasset |
| Heinrich, Willard L. House | 380 Atlantic Ave | Cohasset |
| Ormo, Hugo Garage | 172 Beach St | Cohasset |
| Coffin, Sturgis Garage | 56 Spooner Rd | Brookline |
| Drew, Christopher Prince House | 92 Summer St | Kingston |
| Not Named in Database | 20 Town Way | Scituate |
| Carlton Path | Carlton Path | Brookline |
| Stone, James C. - Puffer, Adonirum Judson House | 7 Pemberton Rd | Wayland |
| Tilden, Kenneth House | 117 Sumner St | Milton |
| Callahan, Thomas Jr. House | 390 Adams St | Milton |
| Not Named in Database | 25 Meredith Cir | Milton |
| Not Named in Database | 14 Landing Rd | Kingston |
| Not Named in Database | 55 Hazel Rd | Scituate |
| Not Named in Database | 415 East Eighth St | Boston |
| Ashby Apartments | 236 Bay State Rd | Boston |
| Not Named in Database | 512 Park Dr | Boston |
| Not Named in Database | 55 Mount Pleasant Sq | Randolph |
| Wilbur, C. C. House | 89 Front St | Weymouth |
| Knox, Warren - Mahoney, Cornelius House | 25 Fisk Ave | Somerville |
| Ames Shovel and Tool Company Tenement #92 | 44 Lincoln St | Easton |
| Ripley, Ezekiel - Lizotte, Joseph A. House | 99 Palmer Rd | Plympton |
| Congregational Church Cemetery - Ware, D. Stone | 2 Central St | Wellesley |
| Bates, Ellery C. House | 384 Beechwood St | Cohasset |
| Willey, V. House | 26 Itasca St | Boston |
| Soper, Maj. Edmund House | 170 Commercial St | Braintree |
| Rays Woolen Company Worker Housing | 21 Maple St | Bellingham |
| Fisher, Asa - Hills, S. House | 255 Main St | Franklin |
| Stone Mill Company Building #5 - Weave House | 161-165 Main St | Medway |
| Hixon, Sewall B. House | 102 Winthrop St | Medway |
| Wrentham State School - Women's Vocational Bldg. | Littlefield Rd | Wrentham |
| Not Named in Database | 359 Village St | Millis |
| Mason, Ebenezer Barn | 190 North St | Medfield |
| Richardson, H. A. House | 83 North St | Medfield |
| Kelly, J. House | 7 West Main St | Hopkinton |
| Saint Mark's Chapel | 25 Marlborough Rd | Southborough |
| Not Named in Database | 190 West Main St | Marlborough |
| Columbia Farm Barn | 8 Kendall Ave | Sherborn |
| Bullard, William H. House | 18 Pound St | Medfield |
| Thayer, Lewis M. House | 81 Turnpike St | Easton |
| Pierce, Henry L. House | 55 Highland St | Stoughton |
| Wight, James H. House | 1 Main St | Dover |
| Not Named in Database | 145 Dedham St | Dover |
| Plympton, N. A. House | 25-27 Livermore Rd | Wellesley |
| Not Named in Database | 17 Beverly Ln | Westwood |
| Gay, Thadeus Farm - Potting Shed | 590 Gay St | Westwood |
| Not Named in Database | 1 Court Ln | Dedham |
| Not Named in Database | 23-25 Leslie Rd | Belmont |
| Route 128 Southbound Bridge over Neponset River | Rt 128 | Dedham |
| White, Benjamin House | 203 Heath St | Brookline |
| Not Named in Database | 800 Boylston St | Brookline |
| Not Named in Database | 87 Greenough St | Brookline |
| Ramseyer, Henrietta F. House | 55 Lochstead St | Boston |
| Not Named in Database | 34 Briarfield Rd | Milton |
| Not Named in Database | 50 Briarfield Rd | Milton |
| Crossman, Alfred House | 314 Eliot St | Milton |

| HISTORIC SITE NAME | ADDRESS | TOWN NAME |
|---|---|---|
| Weld, Aaron D. House | 106 Forest Hills St | Boston |
| Garrison, William Lloyd House | 125 Highland St | Boston |
| Not Named in Database | 100 White St | Boston |
| Not Named in Database | 27 Glenville Ave | Boston |
| Fenno, William L. House | 1 Bullard St | Boston |
| Ganzheimer, A. Double House | 20-22 Highgate St | Boston |
| Dobbins and Draper Store | 736-750 Massachusetts Ave | Cambridge |
| West Medford Baptist Church | 59 Boston Ave | Medford |
| United Drug Company | 105-107 Forsyth St | Boston |
| Not Named in Database | 1615 Commonwealth Ave | Boston |
| Lee, Henry House | 135 Marlborough St | Boston |
| Not Named in Database | 15 Rutland Sq | Boston |
| Wheatland, George - Parker, Annie House | 267 Clarendon St | Boston |
| Storrow Memorial Embankment | Storrow Dr | Boston |
| Highland, The | 66 Highland Ave | Somerville |
| Not Named in Database | 2 Lawrence St | Boston |
| Leeds, Timothy C. - Sawyer, Francis A. House | 69 East Berkeley St | Boston |
| Not Named in Database | 25 Rowell St | Boston |
| Mount Benedict Catholic Cemetery | 409 Corey St | Boston |
| Wyzanski, M. E. and C. E. Building | 5-15 Jersey St | Boston |
| Rollins, John House | 200 Beacon St | Boston |
| O'Hearn, Patrick Three-Decker House | 83 Adams St | Boston |
| Not Named in Database | 10 Moon St | Boston |
| Johnson, Samuel W. Three Decker | 126 O St | Boston |
| Bulfinch Building | 15 New Chardon St | Boston |
| Not Named in Database | 53-99 Fulton St | Boston |
| Porter, Ernest House | 826 Broadway | Everett |
| Johnson, Maj. Seth House | 49 Plymouth St | East Bridgewater |
| Shumatuscacant River Railroad Bridge | Shumatuscacant River | Hanson |
| Not Named in Database | 99 Old Washington St | Hanover |
| DeForest, Samuel D. House | 75 Monroe Rd | Quincy |
| Not Named in Database | 21 Marsh St | Quincy |
| Music Hall Building | 1513-1537 Hancock St | Quincy |
| Quincy Massachusetts Army National Guard Armory | 1000 Hancock St | Quincy |
| Not Named in Database | 757 Columbia Rd | Boston |
| Not Named in Database | 16 Richmond St | Weymouth |
| Battery Charging Station | 97 East Howard St | Quincy |
| Not Named in Database | 80 Jefferson St | Winthrop |
| Bates, Samuel Salt House | 44 Border St | Cohasset |
| Delano House | 474 Franklin St | Duxbury |
| Tercentenary Marker | Ocean St | Marshfield |
| Beach Street School - The Neck School | 162 Gannett Rd | Scituate |
| Draper, Robert House | 1238 Washington St | Canton |
| Sundstrom, Warren House | 66 Allerton Rd | Milton |
| Landing Place, The | Town Landing Way | Dedham |
| Buckley, John F. House | 26 Forest Notch | Cohasset |
| Not Named in Database | 183 Ridgeway Rd | Weston |
| Wilder, C. House | 110 High St | Norwell |
| Not Named in Database | 108 Warren St | Randolph |
| Bassett - Lockwood House | 51 Old Harbor St | Boston |
| Not Named in Database | 78 Everdean St | Boston |
| Binney, Amos - Coolidge, Cornelius House | 22 Pinckney St | Boston |
| Priest, Stillman G. - Carroll, Dennis House | 6 Acorn St | Boston |
| Morton Street - Segment One | Morton St | Boston |
| Camp Wonderland Cabin | 186 Massapoag Ave | Sharon |
| Mann's Cotton Mill Double Worker Housing | 14-16 Manns Hill Rd | Sharon |
| Merritt, Henry House | 218 Summer St | Norwell |
| Boston Electric and Illumination Transfer Station | 0 Brook Hill Rd | Milton |
| Not Named in Database | 22 Irving St | Millis |
| Dalersly, Stephen House | 291 North St | Weymouth |
| Tilton, Charles H. Boot Worker Housing | 9-13 Forest Ave | Ashland |
| Not Named in Database | 87 Oregon Rd | Ashland |
| Cook, Washington House | 5 Highland St | Sharon |
| Richards, Charles F. House | 5 Summit Ave | Sharon |
| Not Named in Database | 212 Northampton St | Boston |

| HISTORIC SITE NAME | ADDRESS | TOWN NAME |
|---|---|---|
| Not Named in Database | 48 West Cedar St | Boston |
| Cahill, Daniel F. House | 16 North Main St | Easton |
| Pondville Cemetery - Brastow, Thomas Stone | Everett St | Norfolk |
| Spanish American and World Wars Monument | Washington St | Braintree |
| Pond, Horace House | 149 Hillside Rd | Franklin |
| Not Named in Database | 928 Washington St | Holliston |
| Collins, Hiram G. House | 9 Latisquama Rd | Southborough |
| Barney, William E. House | 6 Winchester St | Southborough |
| Harvey, Capt. John House | 18 Waveney Rd | Framingham |
| Not Named in Database | 24 Crescent St | Marlborough |
| Locke, Rev. Samuel School | 12 Maple St | Sherborn |
| Medfield State Hospital - Standpipe | 45 Hospital Rd | Medfield |
| Nolte, George House | 16 Love Ln | Weston |
| Barton, William Eleazer Carriage Barn - Garage | Granite St | Foxborough |
| Johnson, Andrew House | 25 Williams St | Easton |
| Howard, Seba House | 192 Turnpike St | Easton |
| Rindge, Samuel House | 19 Arlington Rd | Wellesley |
| Not Named in Database | 22 Saunders Terr | Wellesley |
| Torrey - Bennett House | 25 Bird Hill Ave | Wellesley |
| Not Named in Database | 19 Boulevard Rd | Wellesley |
| Dalton, James House | 155 Walnut St | Wellesley |
| West Dedham Cemetery Fence | Nahatan St | Westwood |
| Not Named in Database | 225 Washington St | Westwood |
| Not Named in Database | 250 Boston Post Rd | Weston |
| Not Named in Database | 286-288 River St | Waltham |
| Tucker, Carl House | 258 Dana Ave | Milton |
| Bailey, Jason S. House | 19 Ruskin St | Boston |
| Coolidge Corner Station | Beacon St | Brookline |
| Sumner Real Estate Trust | 481-503 Boylston St | Brookline |
| Boynton, George F. House | 53 Waverly St | Brookline |
| Bronsdon, Samuel House | 318 Brook Rd | Milton |
| Vose, Capt. Lewis House | 30 High St | Milton |
| Small, Abel C. - Wallace, William H. Row House | 35 Delle Ave | Boston |
| Not Named in Database | 14 Marcella St | Boston |
| Not Named in Database | 137 Marcella St | Boston |
| Not Named in Database | 19-25 Brighton Ave | Boston |
| Boston Wharf Company Warehouse | 35 Channel Center St | Boston |
| Not Named in Database | 101-103 Lanark Rd | Boston |
| Longfellow, Henry W. Apartment Building | 6 Bellvista St | Boston |
| Not Named in Database | 10-12 Marion Rd | Belmont |
| Hyde, Edward House | 22 Bigelow St | Cambridge |
| Not Named in Database | 92-96 Mount Auburn St | Cambridge |
| Not Named in Database | 24 Holyoke St | Cambridge |
| Not Named in Database | 26 Farrar St | Cambridge |
| Valentine Soap Workers' Cottage | 5-7 Cottage St | Cambridge |
| Thomas - Pierce Apartment Building | 77 Gainsborough St | Boston |
| Kendall, J. B. Building | 168 Saint Botolph St | Boston |
| Not Named in Database | 366 Commonwealth Ave | Boston |
| Freeland, Charles - Richardson, Mary House | 27 Marlborough St | Boston |
| Not Named in Database | 19 Rutland Sq | Boston |
| Veazie, William House | 133 Walnut St | Somerville |
| Not Named in Database | 88 Waltham St | Boston |
| Not Named in Database | 46 Gray St | Boston |
| Connor, James Row House | 94 G St | Boston |
| Tobey, James House | 197 Beacon St | Boston |
| Lane, Daniel House | 291 Beacon St | Boston |
| Dabney, Walter House | 411 Beacon St | Boston |
| Vilna Shul | 14-16 Phillips St | Boston |
| Paulist Fathers Holy Ghost Chapel | 4-6 Park St | Boston |
| Tucker, Beza House | 144 Boylston St | Boston |
| Webster, John House | 6 Newbury St | Boston |
| Crosby, William H. Three-Decker | 428 Washington St | Boston |
| Boston Wharf Company Warehouse | 41-45 Thomson Pl | Boston |
| Segel, Louis Apartment Building | 18 Cooper St | Boston |
| Smith, Calvin B. House | 136 Harrishof St | Boston |

| HISTORIC SITE NAME | ADDRESS | TOWN NAME |
|---|---|---|
| Hyers, R. Outbuilding | 6 Pleasant Ct | Medford |
| Normal Hall | School St | Bridgewater |
| Whiting, Marlborough House | 410 North Central St | East Bridgewater |
| Bird, William H. House | 526 Central St | East Bridgewater |
| Clark, Col. Barnabas House | 185 Centre St | Holbrook |
| Fogg, John S. Boot Manufacturing Building | 4-10 Union St | Weymouth |
| Not Named in Database | 788 Circuit St | Hanover |
| Sherman, Daniel A. and Rosina Catherine Baker House | 88 Broadway | Hanover |
| Ewell, John - Sparrell, James Newton House | 31 Central St | Norwell |
| Mungo, Elias House | 612 First Parish Rd | Scituate |
| Fort Andrews Officers' Quarters | Peddocks Island | Hull |
| Not Named in Database | 414-416 Meridian St | Boston |
| Bates - Wilder, Isaiah House | 103 High St | Hingham |
| Not Named in Database | 50 Thaxter St | Hingham |
| Kalah House | 9 Green St | Hingham |
| Golden, Irwin M. House | 417 North Main St | Cohasset |
| Gale, Lionel G. House | 75 Nichols Rd | Cohasset |
| Noyes, Dr. Nathaniel Kingsbury Carriage Barn | 555 Washington St | Duxbury |
| Peterson - Baker House | 555 Webster St | Marshfield |
| Centre Marshfield Cemetery | Ferry St | Marshfield |
| Anderson, Gustaf Adolf Young Cow Barn | 223 River St | West Bridgewater |
| Not Named in Database | 49 Columbine Rd | Milton |
| Not Named in Database | 3 Marilyn Rd | Milton |
| Hyland, Henry House | 32 Otis Pl | Scituate |
| Hall, Daniel Double House | 154 Dorchester St | Boston |
| Bangs, William A. House | 44 Mount Vernon St | Boston |
| Not Named in Database | 400 East St | Walpole |
| Towne, George B. Rowhouse | 431-439 Somerville Ave | Somerville |
| Wilde, George F. - Joslin, Rebecca R. House and Store | 78 Charles St | Boston |
| Packard, Manley - Platts, John House | 25 Mechanic St | Easton |
| Grogan, Dr. Thomas F. House | 158 Russell Ave | Watertown |
| Milton Academy - Wigglesworth Cage | 170 Centre St | Milton |
| Blackstone Block - Marsh Lane | Marsh Ln | Boston |
| Durham, Douglass O. House | 5 Royal St | Watertown |
| Franklin, Mary - Pratt, Alfred Frank Double House | 9 Oakland Ave | Easton |
| Packard, Sidney House | 56A Center St | Easton |
| Not Named in Database | 45 Hancock St | Boston |
| Not Named in Database | 45-47 Joy St | Boston |
| Bean, Thomas - Hewett, Herbert Augustus House | 319 Bay Rd | Easton |
| Not Named in Database | 33 Thompson Ln | Milton |
| Allen, Edward E. House | 238 Eliot St | Brookline |
| Tucker, Joseph House | 24 Jefferson Rd | Brookline |
| Drinkler, Phillip Garage | 11 Lowell Rd | Brookline |
| Liberman House | 46 Woodcliff Rd | Brookline |
| Boston Police Station Number One | 128 North St | Boston |
| Bacon, Maj. Henry J. House | 25 Avon Pl | Arlington |
| Bixby, Jonathan House | 744 Quinobequin Rd | Newton |
| Burnham, M. M. House | 36-38 Jewett St | Newton |
| Ross, Silas - Hickey, John House | 13 Gardner St | Newton |
| Briggs, Joseph Martin - Johnson, William J. House | 6 Thornton Pl | Newton |
| Davis, Francis G. House | 24 Pembroke St | Newton |
| Durgan, Silas - Turner, Oliver Work House | 18 Wellington Terr | Newton |
| Gay, Charles M. House | 327 Franklin St | Newton |
| Harding, C. R. House | 97-99 Newtonville Ave | Newton |
| McSherry, Bartley House | 116 Adams St | Newton |
| Shea, Patrick House | 201 Chapel St | Newton |
| Lothrop, John E. House | 89-91 Crafts St | Newton |
| Brewster, Marion House | 191 Auburndale Ave | Newton |
| Sweet, Charles A. House | 74 Grove St | Newton |
| Pray, Frank W. House | 77 Kirkstall Rd | Newton |
| Burr, Allston House | 206 Chestnut Hill Rd | Newton |
| Not Named in Database | 15 Magnolia Ave | Newton |
| Quinlan, Bartholomew House | 1050 Beacon St | Newton |
| Lesh, Henry F. House | 15 Hancock Ave | Newton |
| Norton, Margaret House | 216 Homer St | Newton |

| HISTORIC SITE NAME | ADDRESS | TOWN NAME |
|---|---|---|
| Carlton, George J. House | 255 Homer St | Newton |
| Edmands, Frank House | 35 Newbury St | Newton |
| Not Named in Database | 66 Oxford Rd | Newton |
| Ranney, Thomas House | 499 Winchester St | Newton |
| Newton Upper Falls Railroad Depot | 1225 Chestnut St | Newton |
| Gould, John A. Jr. House | 56 Rockland Pl | Newton |
| Pitts, Arthur R. House | 73 Rockland Pl | Newton |
| McKissock, James House | 25 Sewall St | Newton |
| Lamb, John A. W. House | 12 Valentine St | Newton |
| Not Named in Database | 18 Cliff Rd | Newton |
| Not Named in Database | 516 Commonwealth Ave | Newton |
| Cate Funeral Home | 1253 Washington St | Newton |
| Fairclough, William R. House | 35 Lockwood Rd | Newton |
| Nesson, Samuel House | 1063 Commonwealth Ave | Newton |
| Not Named in Database | 22 Bemis Rd | Newton |
| Not Named in Database | 503 California St | Newton |
| Not Named in Database | 36 Emmons St | Newton |
| Horn, F. A. and H. S. House | 25 Washington Pk | Newton |
| Not Named in Database | 102 Beaumont Ave | Newton |
| Not Named in Database | 21 Hamlin Rd | Newton |
| Not Named in Database | 24 Caroline Pk | Newton |
| Dowe, C. Forrest House | 80 Reservoir Ave | Newton |
| Not Named in Database | 25 Lawn Ave | Newton |
| Not Named in Database | 14 Silver Lake Ave | Newton |
| Not Named in Database | 42 Montrose St | Newton |
| Not Named in Database | 15 Kappius Path | Newton |
| Not Named in Database | 118 McCarthy Rd | Newton |
| Not Named in Database | 120 Selwyn Rd | Newton |
| Not Named in Database | 89 Andrew St | Newton |
| Not Named in Database | 98 Baldpate Hill Rd | Newton |
| Pray, Samuel House | 289 Highland Ave | Newton |
| Not Named in Database | 63 Aspen Ave | Newton |
| Not Named in Database | 1744 Washington St | Newton |
| Cooley, Levi House | 14 Lowell Ave | Newton |
| Not Named in Database | 4 Briar Ln | Newton |
| Not Named in Database | 20 Overlook Pk | Newton |
| Davis, Joseph A. Apartment Building | 44-46 Green St | Boston |
| Roberts, Edward House | 154 Beacon St | Newton |
| Mason - Rice School | 149 Pleasant St | Newton |
| Not Named in Database | 17A Dyer Ave | Milton |
| Not Named in Database | 391 Hanover St | Boston |
| Turner, Luther and Elizabeth - Child, William C. and Mary House | 59 Washington St | Medford |
| Damon, Herbert W. House | 310 Old Connecticut Path | Framingham |
| Long, Richard H. House | 340 Winter St | Framingham |
| Mount Auburn Cemetery - Nozick, Robert and Gjertrud Schnackenberg Lawn Marker | 580 Mount Auburn St | Watertown |
| Mount Auburn Cemetery - Angell, George Thorndike Monument | 580 Mount Auburn St | Watertown |
| Mount Auburn Cemetery - Watson, Sereno Monument | 580 Mount Auburn St | Watertown |
| North Randolph School | 12 Pauline St | Randolph |
| Rich, F. and F. House | 258 Chestnut Hill Ave | Boston |
| Not Named in Database | 4-6 Warner Rd | Milton |
| Not Named in Database | 38 Governors Rd | Milton |
| Not Named in Database | 1233 Brook Rd | Milton |
| Standish, Myles Park - Homestead Site Granite Marker | 0 Mayflower Ave | Duxbury |
| Winslow Cemetery - Foster, Deborah Gravestone | Winslow Cemetery Rd | Marshfield |
| Perkins, John B. - Born, Ann Double Tenant House | 313 Boston Ave | Medford |
| Tyler, J. F. Barn | 5-7 Cotting St | Medford |
| Flint, Howard and Inez House | 9 Oakley Rd | Belmont |
| O'Brien, William J. and Catherine Ellen - Treddin, James and Mary Double House | 338 Cherry St | Newton |
| Griffin Farm Barn and Silo | 263 Chestnut St | Abington |
| Not Named in Database | 13 Crawford St | Randolph |
| Not Named in Database | 10 Sunset Dr | Randolph |
| Not Named in Database | 59 Ellsworth St | Brockton |
| Southworth, Frederic and Esther Louisa Holmes House | 137 Newbury St | Brockton |

| HISTORIC SITE NAME | ADDRESS | TOWN NAME |
|---|---|---|
| Kimberly, Adm. Lewis Ashfield and Nannie Marriott Cushman House | 72 Perkins St | Newton |
| Monatiquot Rubber Works Building D - Storage and Shipping Building | 0 Hancock St | Braintree |
| Eells, Robert New England Barn | 243 Washington St | Hanover |
| Not Named in Database | 7-9 Schuyler St | Boston |
| Dedham Street Bridge over Neponset River | Dedham St | Norwood |
| Not Named in Database | 18 Chester Ave | Easton |
| Not Named in Database | 13 Spooner St | Easton |
| Hunt, Joseph - Daniell, W. H. Double House | 2-4 Tupelo St | Boston |
| Howard, George and Dorcas House | 5 Otisfield St | Boston |
| Welsh, William Row House | 3 Saint James Pl | Boston |
| Welsh, William Row House | 5 Saint James Pl | Boston |
| Drake House | 75 Pearl St | Brockton |
| Hale House | 69 Summer St | Brockton |
| Field, D. W. Park - Concrete Spillways | Field, D. W. Park | Brockton |
| Whittey, Lucy House | 36 Central Ave | Braintree |
| Marshall, Thomas House | 741 Marshall St | Holliston |
| Not Named in Database | Coffee St | Medway |
| Blood Shed | 40-42 Park St | Medfield |
| Davenport, Samuel House | 7 Mount Auburn St | Hopkinton |
| Chamberlain, John III House | 56 Flagg Rd | Southborough |
| Ward, Ephriam Barn | 205 Parkerville Rd | Southborough |
| Sears, J. Montgomery Employee House | 52 Sears Rd | Southborough |
| Newton, Samuel Barn | 17 Main St | Southborough |
| Perini, Louis House - Alberini Inn | 311 Pleasant St | Ashland |
| Not Named in Database | 48 Valley St | Marlborough |
| Corey Building | 178-194 Main St | Marlborough |
| Barber, Curtis H. Straw Bonnet Company Storehouse | 56 Park St | Framingham |
| Burleigh, Orlando H. House | 83 West Central St | Natick |
| Not Named in Database | 394 Weston Rd | Wellesley |
| Turner, Willard Warren House | 9 Baker St | Foxborough |
| Quimby, Harrie House | 23 Baker St | Foxborough |
| Thompson, Erastus House | 62 Winter St | Norwood |
| Lothrop, James House | 306-310 Purchase St | Easton |
| Morse House | 4 Water St | Easton |
| Canton Junction Railroad Station | 666 Sherman St | Canton |
| Chickering, Joseph House | 87 Haven St | Dover |
| Not Named in Database | 1 Garden Pl | Wellesley |
| Howe, John Q. House | 78 Leighton Rd | Wellesley |
| Not Named in Database | 5-7 Oak St | Wellesley |
| Not Named in Database | 8 Inverness Rd | Wellesley |
| Ellis, Joseph House | 284 Nahatan St | Westwood |
| Weaving Mill - Boston Manufacturing Company | 144 Moody St | Waltham |
| Durkee, George House | 20 Stoneleigh Rd | Watertown |
| Lee, Francis House | 687 Heath St | Brookline |
| Not Named in Database | 16 Newbern St | Boston |
| Standish, James H. Carriage Barn | 54 Francis St | Brookline |
| Worch, Charles House | 150 Brook Rd | Milton |
| Not Named in Database | 49 Hinckley Rd | Milton |
| Martin, Henry B. House | 64 Maple St | Milton |
| Churchill House | 229 Adams St | Milton |
| Not Named in Database | 35 Roxbury St | Boston |
| White, George Fund Park | Roxbury St | Boston |
| Not Named in Database | 39-41 Whiting St | Boston |
| Mason, William B. House | 15-17 Medway St | Boston |
| Not Named in Database | 80 Savin Hill Ave | Boston |
| Rhodes Brothers Building | 1623-1639 Beacon St | Brookline |
| Sklaver, Goldie House | 6 Churchill St | Brookline |
| Not Named in Database | 32 Hubbard Pk | Cambridge |
| Hicks, John House | 64 Boylston St | Cambridge |
| Glover, Henry R. House | 54 Meacham Rd | Somerville |
| Middlesex County Registry of Deeds Building | Cambridge St | Cambridge |
| Copley Plaza Hotel | 138-148 Saint James Ave | Boston |
| Not Named in Database | 39 Warren Ave | Boston |
| Saint Joseph's Cemetery Office Building | 990 Lagrange St | Boston |

| HISTORIC SITE NAME | ADDRESS | TOWN NAME |
|---|---|---|
| Boardman, T. D. House | 242 Beacon St | Boston |
| Gilmore, John F. House | 14 Cedar St | Boston |
| Not Named in Database | 89-91 White St | Boston |
| Thomas Building | 130 Tremont St | Boston |
| Not Named in Database | 121-129 Hamilton St | Boston |
| Not Named in Database | 116-120 Cambridge St | Boston |
| Malone Block | 1666 Washington St | Boston |
| Hill, M. F. Block | 290-298 Washington St | Boston |
| Lawrence, William R. Row House | 167 West Second St | Boston |
| Clover, J. R. House | 26 Mather St | Boston |
| United State Gypsum Company | 200 Terminal St | Boston |
| Minot, William Row House | 283 West Fifth St | Boston |
| Conant, James House | 154 East St | East Bridgewater |
| Reed, Abiah House | 10-12 Spring St | Rockland |
| Gloyd, Col. Daniel House | 93 Adams St | Abington |
| Derby, Wilson House | 246 Union St | Weymouth |
| Thompson, Austin House | 199 South St | Halifax |
| Library Hall | 1206 Hanover St | Hanover |
| Not Named in Database | 61 Center St | Hanover |
| Curtis, Jesse House | 912 Main St | Hanover |
| Norwell First District #6 Schoolhouse | 18 Central St | Norwell |
| Adams, J. Q. Jr. - Fanny C. Monument | 20 Sea St | Quincy |
| Union Congregational Church | 136 Rawson Rd | Quincy |
| Not Named in Database | 541 East St | Weymouth |
| Cabot, Samuel Company Washroom and Lunchroom | 250 Marginal St | Chelsea |
| Chelsea Web Company Loft | 215 Spencer Ave | Chelsea |
| Snow, Edward Rowe House | 20 Terrace Ave | Winthrop |
| Nelson, Lois A. House | 14 Cottage St | Hingham |
| Mealy, George W. House | 39 Beechwood St | Cohasset |
| Fratus, Manuel A. House | 115 Border St | Cohasset |
| Kiddie Kamp Cabin | 161 Lakeview St | Sharon |
| Harvard University - 1888 Gate | Harvard Yard | Cambridge |
| Salem Turnpike Bridge over Pines River | Salem Tpk | Revere |
| Lapham, Albert Barn | 56 Evergreen St | Kingston |
| Not Named in Database | 453-455 Washington St | Duxbury |
| Dunhas, Cyrus House | 74 Tilden Rd | Scituate |
| Blackman House | 3 Ocean St | Marshfield |
| Camp Kiwanee - North Circle Cabin Cluster | 1 Camp Kiwanee Rd | Hanson |
| Winthrop Path | Winthrop Path | Brookline |
| Fuller Brook Park - Dover Road Bridge | Dover Rd | Wellesley |
| Ames, Hobart Estate Pond | 31 Main St | Easton |
| Saint Mary Statue | 26 Broad St | Marlborough |
| Not Named in Database | 31 Mann Hill Rd | Scituate |
| Not Named in Database | 11 Marilyn Rd | Milton |
| Aldrich - Ferrigno House | 274 South Franklin St | Holbrook |
| Not Named in Database | 60 Chiltern Rd | Weston |
| Not Named in Database | 228 Ridgeway Rd | Weston |
| Not Named in Database | 18 Brook St | Scituate |
| Powell, William J. House | 505 Pleasant St | Marshfield |
| Not Named in Database | 6 Story St | Boston |
| Not Named in Database | 82 Everdean St | Boston |
| Worcester, Rev. Thomas House | 9 Louisburg Sq | Boston |
| Damon House | 141 South St | Norwell |
| Not Named in Database | 30 Rhoades Ave | Walpole |
| Fitz, Able - Curtis, Edward House | 17 Mount Vernon St | Somerville |
| Moir, George - Auerbach, Bernard House | 31-33 Pearson Rd | Somerville |
| Blossom, David M. House | 36 Schofield Rd | Cohasset |
| Not Named in Database | 240 Union St | Millis |
| Smith, Clarence J. House | 2 Byron St | Boston |
| Ames Shovel and Tool Company Tenement #48 | 60 Pond St | Easton |
| Romano, Salvatore House | 25 Thurston Rd | Watertown |
| Shoppers Parking Garage | 14-40 Beach St | Boston |
| Fiske, J. Elliott House | 26 Grove St | Natick |
| Not Named in Database | 15 Irving St | Boston |
| Pondville Cemetery - Fales, E. F. Monument | Everett St | Norfolk |

| HISTORIC SITE NAME | ADDRESS | TOWN NAME |
|---|---|---|
| Cardinal Cushing Center - Storage Barn | Washington St | Hanover |
| Not Named in Database | 322 Commercial St | Braintree |
| Not Named in Database | 14-16 Hobart St | Braintree |
| Highland Street Railroad Tunnel - Phipps Tunnel | Highland St | Holliston |
| Union Street Burying Ground | 150 West Central St | Franklin |
| Wilson, Jason E. House | 1 John St | Medway |
| Norfolk Woolen Company Dam and Raceway | 103 North St | Norfolk |
| Palmer, Frank H. Farm Employee Cottage | 7 Chestnut Hill Rd | Southborough |
| Not Named in Database | 84 Newton St | Southborough |
| Not Named in Database | 76-78 Maple St | Marlborough |
| Not Named in Database | 30 Main St | Marlborough |
| Columbia Farm Garage | 8 Kendall Ave | Sherborn |
| Hill, James House | 26 Bullard St | Sherborn |
| Elkerton, Frances House | 120 West Central St | Natick |
| Farwell, Royal S. House | 53 West Central St | Natick |
| Sawin, Theodore L. House | 131 Commonwealth Rd West | Wayland |
| Smith, David - Mason, George S. House | 44 High St | Medfield |
| Simpson Spring Bottling Company Office Building | 719 Washington St | Easton |
| Downes, Comm. John - Downes, Joseph Fenno House | 1309 Washington St | Canton |
| Chickering, Nathaniel House | 55 Haven St | Dover |
| Not Named in Database | 44 Arlington Rd | Wellesley |
| Not Named in Database | 44 Fairview St | Westwood |
| Not Named in Database | 63 Village Ave | Dedham |
| Not Named in Database | 83 Penniman Pl | Brookline |
| Stephenson, H. G. House | 286 Clark Rd | Brookline |
| Not Named in Database | 31 Glen Rd | Brookline |
| Safford, Nathaniel Foster House | 145 Hillside St | Milton |
| Vose, Jesse House | 65 Hills View Rd | Milton |
| Casey, James J. House | 301 Wachusett St | Boston |
| Not Named in Database | 263 Adams St | Milton |
| Stonestreet, Albert House | 316 Adams St | Milton |
| West End Street Railway Car House | 285 Border St | Boston |
| Not Named in Database | 135 Eustis St | Boston |
| Not Named in Database | 574 School St | Belmont |
| Johnston, John Building | 1247-1249 Beacon St | Brookline |
| Conner - Reed Building | 141-151 Longwood Ave | Brookline |
| Lawrence House | 156 Ivy St | Brookline |
| Salvation Army - Cambridge Citadel | 400-402 Massachusetts Ave | Cambridge |
| Berry - Kelley House | 2 Westwood Rd | Somerville |
| Stern, Eva S. Three-Decker | 65 Evans St | Boston |
| Whitney, Henry M. Row House | 42 Saint Stephen St | Boston |
| Hotel Maud - Hotel Harold - Hotel Andrew | 2 Savin St | Boston |
| Not Named in Database | 28 Milford St | Boston |
| Not Named in Database | 9 Milford St | Boston |
| Foster, Edson H. Row House | 81 Tyler St | Boston |
| Not Named in Database | 661 Boylston St | Boston |
| Not Named in Database | 76-78 Essex St | Boston |
| Not Named in Database | 497 Beacon St | Boston |
| Fire Engine #5 Fire Station | 64-66 Marion St | Boston |
| Not Named in Database | 339 Bowdoin St | Boston |
| Peters, Andrew J. - Proctor, Thomas F. House | 50 Symmes St | Boston |
| Little Building | 74-94 Boylston St | Boston |
| Not Named in Database | 10 Union Pk | Boston |
| Wemyss Brothers Furniture Company Building | 523 Medford St | Boston |
| Heath, Dana House | 211 Endicott St | Boston |
| Not Named in Database | 705 East Broadway | Boston |
| Not Named in Database | 105 Charter St | Boston |
| Burma Road - Dragon Grotto Sign | 74 Harrison Ave | Boston |
| Boston Engine Company No. 32 | 442 Bunker Hill St | Boston |
| Kingsley, Wilbur B. House | 33 Upland St | Holbrook |
| Daniels, J. E. House | 112 South Franklin St | Holbrook |
| Reed, Seth Dean House | 1306 Washington St | Abington |
| Not Named in Database | 28 Pond St | Weymouth |
| McKay, Patrick House | 17 Sheldon St | Milton |
| Lewis Block | 483 Shirley St | Winthrop |

| HISTORIC SITE NAME | ADDRESS | TOWN NAME |
|---|---|---|
| Not Named in Database | 317 Main St | Hingham |
| Furber House | 79 North Main St | Cohasset |
| Mann, George - Oliver, Manuel House | 104 Elm St | Cohasset |
| Arthur, Maj. William House | 110 Atlantic Ave | Cohasset |
| Hellenic College Chapel | 50 Goddard St | Boston |
| Harvard University - Onion | Harvard Yard | Cambridge |
| Boston Engine Terminal Service and Inspection Hse | B & M Railroad | Somerville |
| Not Named in Database | 94 Elm St | Kingston |
| Drew - Bartlett, Nancy Cornelius House | 5 Green St | Kingston |
| Wright, George House | 23 Landing Rd | Duxbury |
| Brewster, Cyrus House | 232 Washington St | Duxbury |
| Neponset Valley Parkway - Segment Two | Neponset Valley Pkwy | Boston |
| Vine Lake Cemetery - Mollison Boulder | Main St | Medfield |
| Pettis, Hy House | 53 Glades Rd | Scituate |
| Not Named in Database | 1 Norfolk St | Dedham |
| Not Named in Database | 698 Jerusalem Rd | Cohasset |
| Abbruzzesse, Michael J. House | 90 Old Pasture Rd | Cohasset |
| Ormsby, Lawrence House | 58 Lafayette St | Randolph |
| Pellegrino Building | 1A Winship St | Boston |
| Not Named in Database | 23 Playstead Rd | Boston |
| Gowling, C. E. Tenement House | 23 Ridgeway Ln | Boston |
| Not Named in Database | 2 Chestnut St | Boston |
| Our Lady of Lourdes Roman Catholic School | 54 Brookside Ave | Boston |
| McKey - Baldwin, F. S. House | 22 Cary Ave | Chelsea |
| Not Named in Database | 128 Professor's Row | Somerville |
| Perry, Catherine C. House | 60 Russell Ave | Watertown |
| Hodges, Mary C. - Deroo, Frank B. House | 248 Warren St | Needham |
| Marshall, Joseph House | 5 Cedar Park Rd | Sharon |
| Not Named in Database | 50 West Cedar St | Boston |
| Kimball, Lusanna Williams Barn | 330 Bay Rd | Easton |
| Boston and Lowell Railroad Retaining Wall | McGrath Hwy | Somerville |
| Not Named in Database | 625 Washington St | Braintree |
| Not Named in Database | 69 Thayer St | Braintree |
| Braintree National Bank | 2 Elm St | Braintree |
| Thomas, Hushai House | 65 Summer St | Middleborough |
| North Bellingham Cemetery - Adams-Barber Monument | Hartford Ave | Bellingham |
| White House | 28 Broad St | Weymouth |
| Seymour, C. House | 547 Boston Post Rd | Marlborough |
| Adams, Metcalf House | 1 Phillips St | Medway |
| Bagley, Dennis House | 19 White Bagley Rd | Southborough |
| Newton, L. W. Barn | 44 Main St | Southborough |
| Davenport, William N. - Boynton, J. Farley House | 105 Newton St | Marlborough |
| Coolidge House | 21 Front St | Marlborough |
| Houghton, Cyrus House | Washington St | Holliston |
| Amsden Building | 101-119 Concord St | Framingham |
| Leavitt, Harry P. House | 39 Baker St | Foxborough |
| Talbot, Enoch Sr. House | 810 Neponset St | Norwood |
| Not Named in Database | 90 Newcomb St | Norton |
| Bay Road Cemetery, Old | 156 Bay Rd | Easton |
| Johnson, Alfred House | 8 Howland Ct | Easton |
| Not Named in Database | 19 Central St | Easton |
| French, Thomas Jr. House | 2222 Washington St | Canton |
| Not Named in Database | 82 Dover Rd | Wellesley |
| Root, Emmalina House | 19 Abbott St | Wellesley |
| Not Named in Database | 40 Hoover Ave | Westwood |
| Not Named in Database | 19 Deerfield St | Westwood |
| Not Named in Database | 30 Bullard St | Dedham |
| Not Named in Database | 67 Wellesley St | Weston |
| Nims, Arthur Barn | 14 Maple Rd | Weston |
| Weston Public Schoolhouse #1 | 280 Boston Post Rd | Weston |
| Not Named in Database | 68-70 Robbins St | Waltham |
| Hiker, The | Main St | Waltham |
| Sauger, V. C. House | 25 Cuba St | Watertown |
| Whitney, Charles House | 259-261 Lexington St | Watertown |
| Not Named in Database | 75 Lexington St | Belmont |

| HISTORIC SITE NAME | ADDRESS | TOWN NAME |
|---|---|---|
| Splaine, Catherine House | 253 Mount Auburn St | Watertown |
| Kellogg, Charles W. - Emerson, Warren K. House | 105 Woodland Rd | Brookline |
| Not Named in Database | 23 Bournedale Rd | Boston |
| Seaver, Jacob W. House | 40 Orchard Hill Rd | Boston |
| West Roxbury Branch Library | 1961 Centre St | Boston |
| Cox, George D. Row House | 8 Wigglesworth St | Boston |
| Lithgow Building | 363 Talbot Ave | Boston |
| Nesson, Irsael Building | 1728-1742 Beacon St | Brookline |
| Mahan, Thomas Building | 1195 Beacon St | Brookline |
| Chamberlain, Willard Building | 1529 Beacon St | Brookline |
| M. I. T. Memorial Underpass | Memorial Dr | Cambridge |
| Harvard Business School - Morris Hall | Soldiers Field Rd | Boston |
| Not Named in Database | 152 Brattle St | Cambridge |
| Bailie Basket Company | 100 Vine St | Somerville |
| Mansfield, E. G. House | 18 Ivaloo St | Somerville |
| Emmanuel College - Loretto Hall | 264-274 Brookline Ave | Boston |
| Commonwealth Improvement Company Building | 542-548 Commonwealth Ave | Boston |
| Wheatland, George House | 338 Commonwealth Ave | Boston |
| Not Named in Database | 123 Warren Ave | Boston |
| Little, Arthur D. Inc. Building | Memorial Dr | Cambridge |
| Clark, Joseph House | 17 Clark St | Somerville |
| Morland, William House | 233 Beacon St | Boston |
| Silver Street Bridge over Conrail | Silver St | Boston |
| Mission Church Convent | 100 Smith St | Boston |
| Not Named in Database | 1041-1043 Tremont St | Boston |
| Back Bay Fens Rose Garden | Park Dr | Boston |
| Not Named in Database | 4 Wesley Pl | Boston |
| Waterman, L. E. Building | 42 School St | Boston |
| Weston, David B. - Mason, Rufus House | 8 Bolton Pl | Boston |
| Not Named in Database | 42 Union Pk | Boston |
| Porter Mansion | 1732 Washington St | Boston |
| Page, Benjamin Town House | 109 Baldwin St | Boston |
| McNamara, Michael House | 349 Baker St | Boston |
| Pierce, Moses - Hichborn, Nathaniel House | 29 North Sq | Boston |
| di Gennaro, Marco Building | 1 Prince St | Boston |
| Not Named in Database | 24 Springhill Ave | Bridgewater |
| Harden, Capt. Jabez House | 171 Walnut St | Bridgewater |
| Whiting, Ezra House | 183 Whiting St | Hanover |
| Curtis, Abner House | 8 Beckford Farm Rd | Hanover |
| Cummings - Wellington House | 599 Adams St | Milton |
| Not Named in Database | 58 Merrymount Rd | Quincy |
| Chiesa, Amelio Della Mausoleum | 20 Sea St | Quincy |
| Mount Wollaston Cemetery | 20 Sea St | Quincy |
| Not Named in Database | 945 Commercial St | Weymouth |
| Not Named in Database | 24-26 Eutaw St | Boston |
| Baer, Hyman D. Building | 331 Broadway | Chelsea |
| County Savings Bank Building | 435 Broadway | Chelsea |
| Young, Frederick P. House | 26 Sargent St | Winthrop |
| Not Named in Database | 700 Revere Beach Blvd | Revere |
| Not Named in Database | 21 Beal St | Hingham |
| Hersey, George General Store | 211 South St | Hingham |
| Training Annex Locomotive Maintenance Shop | Leavitt St | Hingham |
| South Shore Music Circus - Parking Area | 130 Sohier St | Cohasset |
| Orcutt, Ignatius - Lincoln, James House | 404 South Main St | Cohasset |
| Kingston Mile Marker - Boston Post Road Milestone | Main St | Kingston |
| Leach, Rodney M. House | 130 Chestnut St | Duxbury |
| Fessenden Wireless Station Foundation | Brant Rock | Marshfield |
| Saint Ann's Church Ecclesiastical Dioramas | 755 Hancock St | Quincy |
| Not Named in Database | 17 Byrne Rd | Milton |
| Not Named in Database | 67 Chestnut St | Dedham |
| Not Named in Database | 558 South Franklin St | Holbrook |
| Flanagan, Robert F. House | 10 Old Pasture Rd | Cohasset |
| Not Named in Database | 81 Grafton Ave | Milton |
| Dolan, Patrick House | 41 Plymouth Ave | Milton |
| Morse, Lovett House | 61 Ox Bow Rd | Weston |

| HISTORIC SITE NAME | ADDRESS | TOWN NAME |
|---|---|---|
| Quinn, Dennis F. House | 90 Brook St | Scituate |
| Adamson - Crosby House | 39 Old Harbor St | Boston |
| Not Named in Database | 180-182 Savin Hill Ave | Boston |
| Forest Hills Cemetery - Caproni Monument | 95 Forest Hills Ave | Boston |
| Camp Gannett Cabin | 174 Lakeview St | Sharon |
| Ames Shovel and Tool Company Tenement #81 | 73-75 Lincoln St | Easton |
| Haass, Clemens A. - Hinchman, Walter Swain House | 501 Randolph Ave | Milton |
| Risman, Max House | 75 Beach St | Sharon |
| Draper, James Barn | 48 Elm St | Canton |
| Sirianni, Michael House | 136 Charles River Rd | Watertown |
| Not Named in Database | 77 Joy St | Boston |
| Curry College - North Campus Quadrangle | Brush Hill Rd | Milton |
| Not Named in Database | Puritan Pl | Plymouth |
| Not Named in Database | 100 Hollingsworth Ave | Braintree |
| Vinton, Josiah House | 179 Commercial St | Braintree |
| Not Named in Database | 69-73 Elm St | Braintree |
| Maple Street Bridge over Penn Central Railroad | Maple St | Bellingham |
| Goodspeed, Oliver J. House | 34 Shears St | Wrentham |
| Anderson, Hilmer House | 23 Dale St | Franklin |
| Emerson, George E. House | 150 Main St | Franklin |
| Hayward Mansion Carriage House | 201 Main St | Franklin |
| Lawrence, Charles House | 129 Hillside Rd | Franklin |
| Not Named in Database | 40 Auburn Rd | Millis |
| King - Bravo - Grover House | 25 Frairy St | Medfield |
| Riley, Peter Tool House | 16 Boston Rd | Southborough |
| Gralton, L. House | 12 Winchester St | Southborough |
| Not Named in Database | 99 Church St | Marlborough |
| Not Named in Database | 86 Brush Hill Rd | Sherborn |
| Tognacci, Frederick and Barbara House | 98R Elm St | Framingham |
| Medfield State Hospital - Employee Cottage #2 Site | 45 Hospital Rd | Medfield |
| Not Named in Database | 61 Farm St | Dover |
| Not Named in Database | 198 Union Ave | Framingham |
| Dean, Abbie House | Market St | Foxborough |
| Not Named in Database | 29 Main St | Foxborough |
| Blanchard, Josiah House | 120 Spring St | Foxborough |
| Not Named in Database | 200 North St | Foxborough |
| Mills, John House | 1479 Great Plain Ave | Needham |
| Onion, Dea. Jonathan House | 304 Clapboardtree St | Westwood |
| East Street Bridge over Route 128 Northbound | East St | Westwood |
| Not Named in Database | 66 Church St | Dedham |
| Child, Ens. Samuel House | 54 Newton St | Weston |
| Keefe, Dennis House | 22 Summer St | Weston |
| B & M RR Fitchburg Main Line Bridge #9.64 | Jackson St | Waltham |
| Not Named in Database | 55-57 Pleasant St | Watertown |
| Readville Car Shops - Gerrity Co. Machine Shop | 8 Industrial Dr | Boston |
| McIsaac - McLeod, Daniel House | 7 Potomac St | Boston |
| Hanley, Patrick Building | 59 Ackers Ave | Brookline |
| Lawrence School | 27 Francis St | Brookline |
| Not Named in Database | 9 Linden St | Brookline |
| Milton Poor Farm Wood Lot | Gov. Stoughton Ln | Milton |
| Midland Railroad Bridge (Milepost #4.39) | Talbot Ave | Boston |
| Mission Church High School | 43-53 Alleghany St | Boston |
| Not Named in Database | 30 Bourne St | Boston |
| Not Named in Database | 126 Marcella St | Boston |
| Not Named in Database | 27 Rockville Pk | Boston |
| Dalton House | 106 White St | Boston |
| Baker, Edward I. House | 56 Landseer St | Boston |
| Kenney, Thomas J. Elementary School | 20 Oakton Ave | Boston |
| Leahy, John P. Two-family House | 70 Roseclair St | Boston |
| Bowditch Apartment Company Row House | 22 Pompeii St | Boston |
| Wason, Mary J. Building | 1394-1408 Beacon St | Brookline |
| Emmett Cottage | 217 Freeman St | Brookline |
| Russell, Philemon House | 25 Russell St | Somerville |
| Wheatland, George House | 387 Commonwealth Ave | Boston |
| Wheatland, George House | 449 Marlborough St | Boston |

| HISTORIC SITE NAME | ADDRESS | TOWN NAME |
|---|---|---|
| Wheatland, George House | 340 Commonwealth Ave | Boston |
| Burrage, Albert C. House - Boston Evening Clinic | 314 Commonwealth Ave | Boston |
| Bean, Ivory Building | 253 West Newton St | Boston |
| Not Named in Database | 36 Hanson St | Boston |
| Not Named in Database | 20 Dwight St | Boston |
| Not Named in Database | 31 Dwight St | Boston |
| Not Named in Database | 81 Warren Ave | Boston |
| Youth's Companion Building | 195-215 Columbus Ave | Boston |
| Sawyer, Oliver T. House | 742 East Fourth St | Boston |
| Not Named in Database | 570 Massachusetts Ave | Boston |
| Sears, David House | 132 Beacon St | Boston |
| Weston, David B. - Mason, Rufus House | 25 Russell St | Boston |
| Not Named in Database | 340 Washington St | Boston |
| Bell Rock Cemetery | Medford St | Malden |
| Not Named in Database | 27 Wolcott St | Everett |
| War Memorial Park - Pulpit Rock | River St | West Bridgewater |
| Ripley, William Hardware Store | 500 Washington St | Abington |
| Second Church of Christ Marker | Columbian Sq | Weymouth |
| Hobart House | 142 Main St | Hanson |
| Poole, Ludo A. House | 199 Webster St | Rockland |
| Executive House Condominiums | 1025 Hancock St | Quincy |
| Atlantic House Hotel | 868 East Sixth St | Boston |
| Not Named in Database | 750 Broad St | Weymouth |
| Not Named in Database | 6 Drew Ave | Weymouth |
| Not Named in Database | 26 Sumner Rd | Weymouth |
| Not Named in Database | 156-160 Park St | Chelsea |
| Parker, Gilman C. - Douglas, Wellington House | 45 Buchanan St | Winthrop |
| Cushing, William G. House | 667 Main St | Hingham |
| Sprague, Ephraim House | 40 Middle St | Hingham |
| Beal, Elijah House | 307-309 North St | Hingham |
| Not Named in Database | 60 Thaxter St | Hingham |
| Sportsman Hotel | 36 Nantasket Ave | Hull |
| Barnes, Charles Vinal Barn | 263 North Main St | Cohasset |
| Cook, John Henry House | 21 Bow St | Cohasset |
| Not Named in Database | 31 Booth Hill Rd | Scituate |
| Cohasset WW I, WW II, Koren and Vietnam Memorial | Border St | Cohasset |
| Minot's Ledge Lighthouse - Engineer's Office | Lighthouse Ln | Cohasset |
| Charlestown Navy Yard - Building 123 - Pump House | Navy Yard | Boston |
| B and M Railroad Bridge - Bridge 124/125 | Sudbury River | Wayland |
| Not Named in Database | 50 Webster Ave | Marshfield |
| Neponset Valley Parkway - Brush Hill Road Island | Neponset Valley Pkwy | Milton |
| Stockbridge, A. J. House | 486 Mount Blue St | Norwell |
| Pond, George F. Double House | 75 Old Harbor St | Boston |
| Snow, Thomas House | 81 Charles St | Boston |
| Cunningham, Charles - Thatcher, Peter House | 48 Mount Vernon St | Boston |
| Bigelow, John Jr. House | 10 Pinckney St | Boston |
| Belview Apartments | 728 Commonwealth Ave | Boston |
| Ohabei Shalom Cemetery - Chain Link Fence | 147 Wordsworth St | Boston |
| Not Named in Database | 90 Arlington Ave | Boston |
| McConnon, Margaret - Cregan, Anne House | 28 Pond St | Easton |
| Kendall, Henry P. House | 23 Bluff Head Rd | Sharon |
| Not Named in Database | 23 Thompson Ln | Milton |
| Not Named in Database | 65 Alberta Rd | Brookline |
| Silin, James A. House | 85 Alberta Rd | Brookline |
| Buckley, John House | 1140 West Roxbury Pkwy | Brookline |
| Kane, David House | 70 Randolph Rd | Brookline |
| Bowditch, W. Chandler House | 171 Crafts Rd | Brookline |
| Metcalf, Thomas House | 1014 Boylston St | Brookline |
| Not Named in Database | 60 Valley Rd | Brookline |
| Not Named in Database | 484 Washington St | Brookline |
| Robinson House | 151 Warren St | Arlington |
| Pettee, Otis House | 221-223 Elliot St | Newton |
| Elliot Manufacturing Company - Old Silk Mill | 381-385 Elliot St | Newton |
| Weed, Alonzo S. House | 149 Park St | Newton |
| Drew, Hugh House | 125R Bridge St | Newton |

| HISTORIC SITE NAME | ADDRESS | TOWN NAME |
|---|---|---|
| Jones, John House | 20 Jasset St | Newton |
| Blackmer, Charles W. House | 22-24 Jackson Terr | Newton |
| Not Named in Database | 199 Adams St | Newton |
| Stone, Joseph House | 21 Hunter St | Newton |
| Not Named in Database | 25 Winona St | Newton |
| Dunton, John F. House | 30 Williston Rd | Newton |
| Not Named in Database | 74 Brookside Ave | Newton |
| Not Named in Database | 27 Brooks Ave | Newton |
| Not Named in Database | 24 Walker St | Newton |
| Ross, Henry F. House | 28 Clyde St | Newton |
| Bridgham, Robert House | 308 Cabot St | Newton |
| Newton Fire Alarm Headquarters | 25 Willow St | Newton |
| Payne, Edward J. House | 137 Lake Ave | Newton |
| Burns, William House | 304 Langley Rd | Newton |
| Dole, Maria House | 53 Marshall St | Newton |
| Strout, Dexter L. House | 3 Newbury Terr | Newton |
| Little, Willard House | 71 Oxford Rd | Newton |
| Haskell - Everett House | 57 Parker St | Newton |
| Hayward, Albert F. House | 161 Allerton Rd | Newton |
| Gould, Grace House | 10 Oak Terr | Newton |
| Kellaway, Arthur W. House | 19 Wyman St | Newton |
| Priest, Frank J. House | 147 Cherry St | Newton |
| Not Named in Database | 75 Berkeley St | Newton |
| Wyman, Frank W. House | 158 Prince St | Newton |
| Griffin, Edward House | 130 Temple St | Newton |
| Not Named in Database | 7 Shawmut Pk | Newton |
| Newton Theological Institute - Appleton-Chase Hall | 235 Herrick Rd | Newton |
| Not Named in Database | 341 Commonwealth Ave | Newton |
| Not Named in Database | 38 White Oak Rd | Newton |
| Not Named in Database | 11 Fenwick Rd | Newton |
| Newton City Vehicle Maintenance Facility | 112 Edinboro St | Newton |
| Not Named in Database | 63 Hanson Rd | Newton |
| Not Named in Database | 85-87 Louise Rd | Newton |
| Hall, Arthur D. House | 139 Winchester St | Newton |
| Not Named in Database | 26-28 Jackson Terr | Newton |
| Not Named in Database | 39 Melbourne Ave | Newton |
| Not Named in Database | 11 Tennyson Rd | Newton |
| Not Named in Database | 123 Spiers Rd | Newton |
| Not Named in Database | 35 Beaconwood Rd | Newton |
| Not Named in Database | 27 Selwyn Rd | Newton |
| Not Named in Database | 121 Selwyn Rd | Newton |
| Not Named in Database | 12 Truman Rd | Newton |
| Not Named in Database | 202 Evelyn Rd | Newton |
| Baxter, Thomas F. House | 28 Bristol Rd | Newton |
| Veno, Thomas House | 15-17 Dalby St | Newton |
| Not Named in Database | 12-14 Lincoln Rd | Newton |
| Richardson, Frederick G. House | 33-35 Highland Ave | Newton |
| Sacker, H. Henry House | 442 Walnut St | Newton |
| Ward, John School | 10 Dolphin Rd | Newton |
| Not Named in Database | 5 Briar Ln | Newton |
| Not Named in Database | 250-250A Blue Hills Pkwy | Milton |
| Silverman, Benjamin Apartments | 50-52 Lorne St | Boston |
| Not Named in Database | 7 Sheafe St | Boston |
| Wales Court | 223-225 Columbia Rd | Boston |
| Gibbs, Micah - Sanderson, William House | 1011 Edmands Rd | Framingham |
| Mount Auburn Cemetery - Atkins Children's Monument | 580 Mount Auburn St | Watertown |
| Not Named in Database | 34 Lawrence Ave | Boston |
| Home for Little Wanderers | 17 Greenville St | Boston |
| Randolph District Schoolhouse No. 10 | 336 Union St | Randolph |
| Not Named in Database | 1629 Commonwealth Ave | Boston |
| Not Named in Database | 1683 Commonwealth Ave | Boston |
| Not Named in Database | 60 Waldeck Rd | Milton |
| Not Named in Database | 98 Reservation Rd | Milton |
| Not Named in Database | 397 Adams St | Milton |
| Not Named in Database | 86 Otis St | Milton |

| HISTORIC SITE NAME | ADDRESS | TOWN NAME |
|---|---|---|
| Not Named in Database | 1253 Brook Rd | Milton |
| Not Named in Database | 48 Crescent Ave | Scituate |
| Not Named in Database | 86 Crescent Ave | Scituate |
| Not Named in Database | 11 Vancouver St | Boston |
| Ballou, Russell A. Row House | 9 Chesterton St | Boston |
| White, Antrim House | 154 Winthrop St | Medford |
| Geary, William John Store - Ford Brothers Grocery | 184 Winthrop St | Medford |
| Regency Apartments 2 | 235 Winthrop St | Medford |
| Carleton, John J. and Ellen T. House | 3 Cudworth St | Medford |
| Not Named in Database | 7 Newcomb St | Medford |
| Floyd, Joshua G. House | 122 Park St | Medford |
| Gaw, John W. - Dennison, Walter C. and Alice House | 248 Auburndale Ave | Newton |
| Vallely, Charles Alexander and Mary Eva House | 44-46 Washburn Ave | Newton |
| Not Named in Database | 7 Greenmount St | Boston |
| Not Named in Database | 23 Barry St | Randolph |
| Not Named in Database | 9 Connolly St | Randolph |
| Strekalovsky, Vcevold W. and Anna Eliza Otis House | 111 Highland St | Newton |
| Not Named in Database | 64 Spring St | Brockton |
| Clifton, Theodore Eccleston Building | 148 Broadway | Hanover |
| Goldinger, Dr. Benjamin House | 16 Adams St | Brookline |
| O'Goudey, Gilbert Garage | 43-45 Harrison Ave | Brookline |
| Not Named in Database | 89 Sheridan St | Easton |
| Not Named in Database | 7 Spooner St | Easton |
| Elliot, Charles D. House | 63 Bow St | Somerville |
| Devlin, Rebecca A. House | 15 Kingman Rd | Somerville |
| Union Square Salvation Army Barracks | 76 Union Sq | Somerville |
| Veterans Administration Medical Center - Landscape | VFW Pkwy | Boston |
| Baird, Philip J. and Alice M. House | 4 Addington Rd | Brookline |
| Willis, Joshua C. and Mary Ann Morrison House | 24 Akron St | Boston |
| Higgins, Peter Row House | 43 Dale St | Boston |
| Brooks, Rev. John G. House | 352 West Elm St | Brockton |
| Penniman, Thomas Ona House | 305 Pond St | Braintree |
| Not Named in Database | 15 Oak St | Braintree |
| Not Named in Database | 77 Thayer St | Braintree |
| Ellis, James C. House | Prospect Rd | Plympton |
| Onion, Lemuel House | 266 Main St | Medway |
| Chaffe, Levi - Brown, Asa House | 597 South St | Wrentham |
| Leland House | 635 Washington St | Holliston |
| Saint Joseph's Catholic Church Rectory | Village St | Medway |
| Millis Company Worker Housing | 54 Lavender St | Millis |
| Madigan, John and Honora - Creedan, Jeremiah House | 32 Ash St | Hopkinton |
| Not Named in Database | 280 South St | Marlborough |
| Not Named in Database | 5 Stub Toe Ln | Southborough |
| Perrini House | 9 Pleasant St | Southborough |
| Flagg - Buck, C. House | 1 Main St | Southborough |
| Thompson, George H. Barn | 939-959 Pleasant St | Framingham |
| Not Named in Database | 95 Elm St | Framingham |
| Bacon Free Library | 58 Eliot St | Natick |
| Not Named in Database | 6 Walnut St | Foxborough |
| Cleveland, Sarah C. House | 30 Baker St | Foxborough |
| Mansfield Baptist Church | 50 North Main St | Mansfield |
| Smith, R. House | 8 Metacomet Ave | Medfield |
| Mansfield, William House | 134 Linden St | Wellesley |
| Dana, Charles B. House | 53 Brook St | Wellesley |
| Not Named in Database | 11 Inverness Rd | Wellesley |
| Not Named in Database | 93 Washington St | Westwood |
| Fisher, Alvin House | 26 School St | Dedham |
| Rollins, James W. Carriage House | 45 Brush Hill Ln | Milton |
| Not Named in Database | 36 Brainerd Rd | Boston |
| Not Named in Database | 188 Durnell Ave | Boston |
| Cronin, Charles Three Decker | 57 Seymour St | Boston |
| Bethany United Methodist Church | 100 Cummins Hwy | Boston |
| Mertz, William H. House | 1168 Hyde Park Ave | Boston |
| Sayles, Henry House | 68 High St | Brookline |
| Not Named in Database | 68 Harvard St | Brookline |

| HISTORIC SITE NAME | ADDRESS | TOWN NAME |
|---|---|---|
| Duffy' Blacksmith Shop | 71 Boylston St | Brookline |
| Not Named in Database | 23 Canton Ave | Milton |
| Adams - Nervine Asylum Nurses Cottage | 1010 Centre St | Boston |
| Not Named in Database | 13 Valentine St | Boston |
| Not Named in Database | 20-22 Logan St | Boston |
| Not Named in Database | 8 Elder St | Boston |
| Cummings, John J. Three-Decker | 57 Mount Ida Rd | Boston |
| Not Named in Database | 132-136 Arlington St | Watertown |
| Saint Luke's and Saint Margaret's Church | 5 Saint Luke's Rd | Boston |
| McLean, Isaac House | 2218 Massachusetts Ave | Cambridge |
| Not Named in Database | 90 Mount Auburn St | Cambridge |
| Child, N. K. House | 17 Farwell Pl | Cambridge |
| Thomas, Washington B. Apartment Building | 78 Gainsborough St | Boston |
| Reservoir Gardens Apartment House | 1982 Commonwealth Ave | Boston |
| Potter, Asa House | 29 Fairfield St | Boston |
| Perry, John - Page, Lemuel House | 23 Chester St | Somerville |
| Not Named in Database | 23 Appleton St | Boston |
| Not Named in Database | 25 Gray St | Boston |
| Not Named in Database | 160 Kneeland St | Boston |
| Caton, Asa House | 461 Beacon St | Boston |
| Not Named in Database | 296 Beacon St | Boston |
| Thompson's Spa | 15 Pie Alley | Boston |
| Kent, Barker B. Double House | 98-100 F St | Boston |
| Anderson, George M. - Fry, Mary Double House | 47-49 Linden St | Boston |
| Merrill, Silas House | 211 Newbury St | Boston |
| Second Church of Dorchester | 600 Washington St | Boston |
| Not Named in Database | 47-51 Fulton St | Boston |
| Not Named in Database | 121 Fulton St | Boston |
| Manion, M. House | 355 Baker St | Boston |
| Saint Francis de Sales Roman Catholic Convent | 325 Bunker Hill St | Boston |
| Not Named in Database | 22 Front St | Chelsea |
| Everett Trust Company | 431-439 Broadway | Everett |
| Leonard, Nahum House | 977 Summer St | Bridgewater |
| East Bridgewater Town Common Fence | Central St | East Bridgewater |
| Truman Parkway Tree Allee | Truman Pkwy | Milton |
| Faux House | 357 High St | Hanson |
| Not Named in Database | 1371 Broadway | Hanover |
| Brackett, Albert Double House | 10-12 Church Pl | Milton |
| Stevens, Mabelle H. House | 76 Edgemere Rd | Quincy |
| Sullivan, John J. House | 214-218 Quincy Ave | Quincy |
| Not Named in Database | 33 Narragansett Ave | Weymouth |
| Ribok, David Building | 135 Hawthorn St | Chelsea |
| King Street District Schoolhouse | 301 King St | Cohasset |
| Stone, William G. House | 383 South Main St | Cohasset |
| Cohasset Central Cemetery - Cumner Columbarium | 25 Joy Pl | Cohasset |
| Bates, J. Lewis House | 1 Cushing Rd | Cohasset |
| Ellms Meadow | 22 James Ln | Cohasset |
| Jones River Shipyard Boathouse | 33 Landing Rd | Kingston |
| Not Named in Database | 11 River Ln | Duxbury |
| Brown, Amos Barn | 260 Washington St | Duxbury |
| Camp Kiwanee - Retaining Wall System | 1 Camp Kiwanee Rd | Hanson |
| Signal Sculpture | Forest St | Wellesley |
| Congregational Church Cemetery - McCracken Tomb | 2 Central St | Wellesley |
| Holmes House | 8 Elm St | Kingston |
| Union Congregational Church Garage | 29 North St | Norfolk |
| Foster, Capt. Seth House | 435 River St | Norwell |
| Shurtleff House | 515 Pleasant St | Marshfield |
| Baxter, Herbert House | 17 Pine Rd | Sharon |
| Not Named in Database | 50 Grampian Way | Boston |
| Conner, Joseph Tenement House | 130 Myrtle St | Boston |
| Goodman, David Tenement Building | 39 Revere St | Boston |
| Cushing, L. S. House | 93 Pinckney St | Boston |
| Forest Hills Cemetery Service Buildings | 95 Forest Hills Ave | Boston |
| North Bellingham Cemetery - Bryant Obelisk | Hartford Ave | Bellingham |
| Hennesey, Michael House | 23 Fisk Ave | Somerville |

| HISTORIC SITE NAME | ADDRESS | TOWN NAME |
|---|---|---|
| Kinsley Iron and Machine Company Tool Shed | 29 Ames Ave | Canton |
| Morse, Noble House | 63 Sea St | Weymouth |
| Mayflower Cemetery | 774 Tremont St | Duxbury |
| Not Named in Database | 21 Custom House St | Boston |
| Dailey, Cornelius House | 22 Sheridan St | Easton |
| Flynn, John J. House | 23 Sheridan St | Easton |
| Not Named in Database | 30 Anderson St | Boston |
| Magee, James W. House | 8-10 Chester St | Watertown |
| Thayer Academy - Southworth Library and Art Center | 745 Washington St | Braintree |
| Hayden, Albert House | 595 Washington St | Braintree |
| Hooper, Henry N. and Company Field Gun #351 | Holbrook Sq | Holbrook |
| Snow, Homer - Trowbridge, Edwin House | 132 Main St | Franklin |
| Cary, W. H. - Finnernan, James House | 7 John St | Medway |
| West Medway Baptist Church Parsonage | 2 Temple St | Medway |
| Clark, John House | 140 Causeway St | Millis |
| Whiting, W. W. House | 37 Exchange St | Millis |
| Hopkinton Common Schoolhouse | 50 Hayden Rowe St | Hopkinton |
| Not Named in Database | 53 Central St | Marlborough |
| Onthank, William H. House | 74 Newton St | Marlborough |
| Not Named in Database | 18 Commonwealth Ave | Marlborough |
| Randall, J. J. - Phelps, Benjamin House | 73 Bolton St | Marlborough |
| Edison Electric Company Substation | 19 South St | Framingham |
| Colbath - Walker, Seth House | 30 West Central St | Natick |
| Atherton, Samuel House | 449 Central St | Stoughton |
| Not Named in Database | 9 Clovelly Rd | Wellesley |
| Wolfer, Paul House | 55 Livermore Rd | Wellesley |
| Fuller, Hezekiah House | 49 Woodlawn Ave | Wellesley |
| Williams House | 950 High St | Dedham |
| Fay, Charles E. Apartment House | 103-117 Church St | Watertown |
| McGreevey, Thomas J. Jr. House | 4 Myles Standish Rd | Boston |
| Brookline Emergency Pumping Station | 109 Reservoir Rd | Brookline |
| Tripp, William V. House | 319 Clinton Rd | Brookline |
| Milton Police Station | 40 Highland St | Milton |
| Boyle, Martin House | 7-9 Herbertson Rd | Boston |
| Fuller, Lorin L. - Gigie, John H. Row House | 59 Delle Ave | Boston |
| Not Named in Database | 59 Bourne St | Boston |
| Not Named in Database | 26 Bourne St | Boston |
| Not Named in Database | 162 Highland St | Boston |
| Church of the Ephiphany | 11 Stanton St | Boston |
| Adams, Samuel Elementary School | 175 Webster St | Boston |
| Dyer, Joseph F. House | 86 Lake St | Boston |
| Not Named in Database | 66 Sudan St | Boston |
| Not Named in Database | 37-39 Lewis Rd | Belmont |
| Hamlin, Charles Sumner and Huybertie Pruyn House | 157 Winthrop Rd | Brookline |
| Wellington, Charles W. House | 1 Auburn St | Boston |
| Sever Hall | Harvard Yard | Cambridge |
| Merrill, Silas House | 46 Gloucester St | Boston |
| Bymes, Andrew House | 14 Concord St | Boston |
| Not Named in Database | 151 West Canton St | Boston |
| Not Named in Database | 19 Dartmouth Pl | Boston |
| Woodsum House | 268 Chestnut Ave | Boston |
| Not Named in Database | 54 Medford St | Somerville |
| Not Named in Database | 37 Hanson St | Boston |
| Rowe, Sarah Freeman House | 462 Shawmut Ave | Boston |
| MacAllen Electric Railway Material Co. Building | 135-137 Dorchester Ave | Boston |
| Not Named in Database | 19-21 Essex St | Boston |
| Not Named in Database | 143 Mount Vernon St | Boston |
| Greenblatt, Louis Three Decker | 71 Walnut Pk | Boston |
| Stevens, Hazard House | 8 Bowdoin Ave | Boston |
| Not Named in Database | 147 Trenton St | Boston |
| American Hard Paper-Ware Company Engine House | 7 Charlton St | Everett |
| Murray, John House | 225 West Union St | East Bridgewater |
| Holbrook, E. Everett House | 59-61 Linfield St | Holbrook |
| Paine, Clark House | 107 South Franklin St | Holbrook |
| Halifax Congregational Church | 503 Plymouth St | Halifax |

| HISTORIC SITE NAME | ADDRESS | TOWN NAME |
|---|---|---|
| Holmes, Jedidiah House | 53 Lake St | Kingston |
| Not Named in Database | 1079 Main St | Hanover |
| Cushing, Capt. Josua House | 84 Little's Ave | Pembroke |
| Not Named in Database | 153-155 Putnam St | Quincy |
| Main Gate House | 97 East Howard St | Quincy |
| Not Named in Database | 19 Worster Terr | Weymouth |
| Not Named in Database | 1126-1128 Commercial St | Weymouth |
| Weinstein, Nathan Building | 31 Marlboro St | Chelsea |
| Cabot, Samuel Company Eelgrass Quilting Warehouse | 229 Marginal St | Chelsea |
| Not Named in Database | 101 Hobart St | Hingham |
| Driscoll, John E. House | 15 Green St | Hingham |
| Pottenger, David H. House | 38 Rustic Dr | Cohasset |
| Not Named in Database | 14 Summit Ave | Scituate |
| Bailey, Edward Bancroft House | 133 Beach St | Cohasset |
| Charlestown Navy Yard - Pier 1 Pipes and Valves | Navy Yard | Boston |
| Ellis Stone Storehouse | Turtle Island | Wellesley |
| Simmons Barn | 667 Union St | Duxbury |
| Turner, William J. Garage | 1243 Tremont St | Duxbury |
| Holway, William H. House | 129 Washington St | Duxbury |
| Smith House | 585 Careswell St | Marshfield |
| Bent, James H. House | 260 Winslow Cemetery Rd | Marshfield |
| Not Named in Database | 5 Studley Royal | Scituate |
| Pratt, Herbert A. Wagon Shed | 15 Pleasant St | Middleborough |
| Not Named in Database | 762 Bedford St | East Bridgewater |
| Thomas, James E. and Harriet N. House | 1 Surfside Rd | Scituate |
| Not Named in Database | 42 Lighthouse Rd | Scituate |
| Not Named in Database | 81 Lighthouse Rd | Scituate |
| Fingerman, Philip House | 21 Sumner St | Milton |
| Not Named in Database | 53 Cary Ave | Milton |
| Not Named in Database | 24 Hinckley Rd | Milton |
| Not Named in Database | 12 Allerton Rd | Milton |
| Not Named in Database | 76 Allerton Rd | Milton |
| Leatherbee, James House | 33 Grafton Ave | Milton |
| Not Named in Database | 220 Ridgeway Rd | Weston |
| Boyson, William  House | 86 Old Harbor St | Boston |
| Sawyer, William House | 63 Mount Vernon St | Boston |
| Braves Baseball Field - Pavilion A | 32 Harry Agganis Way | Boston |
| Strahan, Jonathan Double House | 29-31 John St | Chelsea |
| Not Named in Database | 5-7 Fitz Terr | Chelsea |
| Norwell, Henry Estate Foreman's House | 30 Old Oaken Bucket Rd | Norwell |
| Dunkin' Donuts Sign | 214 North Beacon St | Boston |
| Tamuleviz, Joseph Marker | Union St | Millis |
| Not Named in Database | 39 Bowen Ave | Medford |
| Not Named in Database | 33 Derby St | Somerville |
| Not Named in Database | 292 Winthrop St | Winthrop |
| Whitney, L. - Tilton, William A. House | 178 Union St | Ashland |
| Kelly, Francis Open Carriage Shed | 107 Highland St | Milton |
| Eustis, William Ellery Channing Equipment Shed | 1426 Canton Ave | Milton |
| Godfrey, Tisdale Barn | 568 Bay Rd | Easton |
| Congregational Church Cemetery - Winship, J. Stone | 2 Central St | Wellesley |
| Gillespie, Donald J. House | 137 Oak St | Braintree |
| Thayer, John House | 536 Middle St | Braintree |
| Barber, B. C. House | 30 Lincoln St | Medway |
| Partridge, Elijah House | 30 Winthrop St | Medway |
| Ellis, Timothy House | 15 Ellis St | Medway |
| Brown, Dr. Artemas House | 5 Oakland St | Medway |
| Bullard Farm Hen House and Horse Stable | 7 Bullard Ln | Holliston |
| Mauro, Pasqual House | 124 Turnpike Rd | Southborough |
| Donahan, J. House | 46-48 South St | Marlborough |
| Brigham and Eager Jewelry Building | 173 Main St | Marlborough |
| O'Connell, John Shoe Factory Worker Housing | 4 Spruce St | Marlborough |
| Not Named in Database | 86 Brush Hill Rd | Sherborn |
| Howe, Willard Tenement Block | 180-208 Hollis St | Framingham |
| Gould Water Pumphouse | 83 Philip St | Medfield |
| Hewins, David House | 113R Norwood St | Sharon |

| HISTORIC SITE NAME | ADDRESS | TOWN NAME |
|---|---|---|
| Bird and Son Box Factory #1 | Washington St | Walpole |
| Winslow, George - Doane, Francis House | 269 Walpole St | Norwood |
| Guild, Lewis - Smith, Edson D. House | 81 Walpole St | Norwood |
| Not Named in Database | 146 Edge Hill Rd | Sharon |
| Pequitside Farm | 79 Pleasant St | Canton |
| Not Named in Database | 9 Sessions St | Wellesley |
| Dabney, Charles W. House | 206 Grove St | Westwood |
| Not Named in Database | 68 Parker St | Westwood |
| Not Named in Database | 35 Wilson Ave | Dedham |
| Not Named in Database | 373-383 River St | Waltham |
| Waltham Watch Company Stable | 54 Sun St | Waltham |
| Not Named in Database | 35 Waverley St | Belmont |
| Cleary, Lawrence House | 7 Seymour St | Boston |
| Bacon, George - Poor, Henry Varnum House | 393 Walnut St | Brookline |
| Sargent, Charles S. House | 120 Codman Rd | Brookline |
| Not Named in Database | 6 Wellington Terr | Brookline |
| Campbell, James F. House - McIntyre Barn | 308 Hillside St | Milton |
| Russell - Dow House | 87 Randolph Ave | Milton |
| Not Named in Database | 29 Marcella St | Boston |
| Not Named in Database | 49-51 Norfolk St | Boston |
| Not Named in Database | 81 Windsor St | Boston |
| Clark, William R. Town House | 93 Coleman St | Boston |
| Duff, William Three-Decker | 72 Sawyer Ave | Boston |
| Not Named in Database | 34 Hatherly Rd | Boston |
| Barnes, Myron House | 142 Summit Ave | Brookline |
| Not Named in Database | 61 Stone Rd | Belmont |
| Morgan, James House | 32 Mason Terr | Brookline |
| Wilson, Arthur H. House | 44-46 Harris St | Brookline |
| Toppan House | 22-24 Farwell Pl | Cambridge |
| Johnstone, T. A. Building | 138 Saint Botolph St | Boston |
| Perkins, Charles E. Elementary School | 145 Saint Botolph St | Boston |
| Wheatland, George House | 49 Gloucester St | Boston |
| Wheatland, George House | 231 Marlborough St | Boston |
| Massachusetts Avenue - Symphony Subway Station | Huntington Ave | Boston |
| Not Named in Database | 129-131 Otis St | Cambridge |
| Berkeley Building | 414-426 Boylston St | Boston |
| Not Named in Database | 546 Massachusetts Ave | Boston |
| Berry, David A. Row House | 354 K St | Boston |
| Baker, Seth House | 491 Beacon St | Boston |
| Homans, John House | 164 Beacon St | Boston |
| Not Named in Database | 4 Cedar St | Boston |
| Greenleaf, Thomas - Caswell, William Town House | 17 Chestnut St | Boston |
| Not Named in Database | 81 West St | Boston |
| Not Named in Database | 110 Hamilton St | Boston |
| White, S. S. White Dental Company Building | 138-140 Boylston St | Boston |
| Not Named in Database | Union Ave | Boston |
| Massachusetts Health, Welfare and Education Center | 115 Cambridge St | Boston |
| Blake, William O. Building | 59 Temple Pl | Boston |
| Bennett, A. W. House | 291 Market St | Boston |
| Not Named in Database | 94 Trenton St | Boston |
| Not Named in Database | 117 Trenton St | Boston |
| Rockland Trust Company | 288 Union St | Rockland |
| Joseph, Herbert J. Storage Shed | 18 Dover St | Norwell |
| Not Named in Database | 385-393 Hancock St | Quincy |
| Quincy, Josiah House | 20 Muirhead St | Quincy |
| Pratt, Solon W. House | 35 Front St | Weymouth |
| Not Named in Database | 25 Prospect St | Weymouth |
| Not Named in Database | 40-42 Shawmut St | Weymouth |
| Pratt, Charles H. House | 105 Grant St | Weymouth |
| Not Named in Database | 288 Broadway | Chelsea |
| Richardson, Lorenzo House | 466 Pleasant St | Winthrop |
| Ripley, Henry House | 562 Main St | Hingham |
| Lincoln, John Barker - Ripley, Justin House | 243 Main St | Hingham |
| Hayden, Joseph House | 704 Country Way | Scituate |
| Keane, John F. House | 55 Black Horse Ln | Cohasset |

| HISTORIC SITE NAME | ADDRESS | TOWN NAME |
|---|---|---|
| Flint, Clarence M. House | 77 Jerusalem Rd | Cohasset |
| Not Named in Database | 16-18 Brigham Rd | Belmont |
| McArdle Bridge | Pearl St | Chelsea |
| Charlestown Navy Yard - Bldg 107 - Maintenance | Navy Yard | Boston |
| Wetherill's Barn | 569 Washington St | Duxbury |
| Balch, Benjamin House | 272 First Parish Rd | Scituate |
| Not Named in Database | 35 Dreamwold Rd | Scituate |
| Not Named in Database | 71 Florence St | Marlborough |
| Porter Mill Raceways | 171 Crescent St | West Bridgewater |
| Not Named in Database | 50 Rustlewood Rd | Milton |
| Whelan, James L. House | 30 Fernway | Cohasset |
| Salvador, Manuel E. House | 28 Elm Ct | Cohasset |
| Hamilton, Frank C. J. House | 244 Beechwood St | Cohasset |
| Not Named in Database | 31 G St | Boston |
| Greene, Maria J. Double House | 50 Thomas Pk | Boston |
| Not Named in Database | 257 Savin Hill Ave | Boston |
| Richards, Reuben - Beardsley, Mary W. House | 45 Bowdoin St | Boston |
| Chamberlain, Daniel House | 101 Revere St | Boston |
| Camp Wonderland Bathroom Facility | 186 Massapoag Ave | Sharon |
| Cambridge Almshouse Dormitory | 45 Matignon Rd | Cambridge |
| War Memorial Park - Tool Shed - Parade Float | River St | West Bridgewater |
| Atlantic Works Pier No. 4 | 102 Border St | Boston |
| Not Named in Database | 35 Derby St | Somerville |
| Massachusetts Air National Guard Armory | 14 Minuteman Ln | Wellesley |
| Moulton, James E. House | 311 North Main St | Natick |
| Not Named in Database | 56 South Russell St | Boston |
| Cleverly, Ernest Winslow House | 187 Bay Rd | Easton |
| Congregational Church Cemetery - Stevens, A. Stone | 2 Central St | Wellesley |
| Congregational Church Cemetery - Smith Monument | 2 Central St | Wellesley |
| Anderson, Norman P. House | 8 Brewster Rd | Cohasset |
| Plymouth Light Station | Gurnet Point | Plymouth |
| Bowker, Uriah House | 266 Hayden Rowe St | Hopkinton |
| Cowell, William W. Barn | 324 South St | Wrentham |
| Not Named in Database | 21 Charles St | Medway |
| Adams, A. House | 12 Phillips St | Medway |
| Not Named in Database | 278 Orchard St | Millis |
| Herrick, Benjamin Flint - Coburn, William B. House | 45 Main St | Hopkinton |
| Southborough Town House | 17 Common St | Southborough |
| Not Named in Database | 154 Marlborough Rd | Southborough |
| Newton, L. W. House | 44 Main St | Southborough |
| Davis, George Farm Barn | 3 Prospect St | Sherborn |
| Medfield State Hospital - Ward C-1 | 45 Hospital Rd | Medfield |
| True, Harry W. - Powers, Mildred K. House | 90 West Central St | Natick |
| Paine, Gen. Charles Jackson Barn | 140 Chestnut St | Weston |
| Saint Marks Episcopal Church | 41 South St | Foxborough |
| Main Street Bridge over Stop River | Main St | Norfolk |
| Not Named in Database | 501 North Main St | Randolph |
| Sullivan, Patrick House | 7 Willow St | Dover |
| Not Named in Database | 4 Pine Ridge Rd | Wellesley |
| Jennings, Warren House | 259 Glen Rd | Weston |
| Jones, Lemuel - Stearns, Jeptha House | 177 Boston Post Rd | Weston |
| Francis, Rev. Convers House | 6 Riverside St | Watertown |
| Hood, James H. House | 274 Common St | Watertown |
| Baldwin, John A. House | 233 Fisher Ave | Brookline |
| Rogerson, Henry House | 37 Lowell Rd | Brookline |
| Milton Poor Farm Agricultural Field #1 | Gov. Stoughton Ln | Milton |
| Cushing, Isaac C. House | 114 Elm St | Boston |
| Clark, William R. Town House | 41 Coleman St | Boston |
| Not Named in Database | 91 Bristol St | Boston |
| Newhall, Charles Building | 1853-1857 Beacon St | Brookline |
| Metropolitan Supply Company Warehouse | 269 Vassar St | Cambridge |
| Long, Harry Vinton and Susan Bowditch House I | 329 Tappan St | Brookline |
| Not Named in Database | 24 Griggs Rd | Brookline |
| Nardelli, Saverio House | 51 Cottage Farm Rd | Brookline |
| Not Named in Database | 5 Mercer Cir | Cambridge |

| HISTORIC SITE NAME | ADDRESS | TOWN NAME |
|---|---|---|
| Not Named in Database | 8 Mercer Cir | Cambridge |
| Not Named in Database | 5-7 Linden St | Cambridge |
| A and W Hastings Door Company Factory | 373 Highland Ave | Somerville |
| Boston Young Men's Christian Association Building | 312-320 Huntington Ave | Boston |
| White, Thomas R. Row House | 14 Saint Germain St | Boston |
| Sturtevant, B. F. Blower Works - Power House | Damon St | Boston |
| Gardner, J. L. Estate | 77 Marlborough St | Boston |
| Ames, S. T. House | 241 Marlborough St | Boston |
| Bean, Ivory Building | 246 West Newton St | Boston |
| Baker, Seth R. B. Building | 15 Garrison St | Boston |
| Hotel Huntington - Triangle Building | 25 Huntington Ave | Boston |
| Perkins, Thomas House | 285 Clarendon St | Boston |
| Baker, James B. T. House | 7 Auburn St | Somerville |
| Not Named in Database | 55 Gray St | Boston |
| Wilson, John B. and Charles Double House | 32 Chestnut St | Boston |
| Jones, Robert Three Decker | 23 Adams St | Boston |
| Whittemore, Cabot and Company Building | 19-21 Kingston St | Boston |
| Prang, Louis Lithograph Factory | 1 Gardner St | Boston |
| Mansfield, John - Doherty, Charles House | 23 Sheafe St | Boston |
| Not Named in Database | 88 Chandler St | Boston |
| Not Named in Database | 62 Beacon St | Chelsea |
| Dennis, William A. House | 58 Summer St | Everett |
| Everett Memorial Stadium | Revere Beach Pkwy | Everett |
| Johnson, J. T. House | 168 Main St | Bridgewater |
| Lincoln School, Old | Church St | Rockland |
| Odd Fellows Hall | 954 Main St | Weymouth |
| Kramer, Max and Samuel Barn | 457 Union St | Weymouth |
| Not Named in Database | 662 Main St | Hanover |
| Beale Street Wall | Beale St | Quincy |
| Stevens, Irene House | 46 President's Ln | Quincy |
| Ross, William House | 29-31 Bennington St | Quincy |
| Not Named in Database | 10-12 Woodward Ave | Quincy |
| Number 8 Warehouse | 97 East Howard St | Quincy |
| Tirrell, Ezra F. House | 229 Middle St | Weymouth |
| Cushing, Elijah H. House | 735 Main St | Hingham |
| Loring, Enos House | 38 Lincoln St | Hingham |
| Trowbridge, Henry House | 51 Pleasant St | Hingham |
| James, Olive C. House | 60 Pleasant St | Hingham |
| Gonsalves, Alfred J. House | 508 Beechwood St | Cohasset |
| Onwood, Rene House | 11 Deep Run | Cohasset |
| Not Named in Database | 331 Gannett Rd | Scituate |
| Watertown Arsenal - Mobile Carriage Shop | Arsenal Marketplace | Watertown |
| Beal, Eleazar - Jones, Albert House | 440 York St | Canton |
| Jenkins, Thomas House | 556 First Parish Rd | Scituate |
| Dedham First Parish Church Parsonage | 15 Court St | Dedham |
| Keller, Paul House | 391 South Franklin St | Holbrook |
| Davenport Estate Garage | 1493 Brush Hill Rd | Milton |
| Rust, Helen D. House | 133 Nichols Rd | Cohasset |
| Cohasset Kennel | 235 Cedar St | Cohasset |
| Bryant, Joshua House | 3 Norwell Ave | Norwell |
| Not Named in Database | 11 1/2 Greenwich Pk | Boston |
| Goldthwait, Joel E. House | 1 Charles River Sq | Boston |
| Not Named in Database | 69 West St | Medford |
| Not Named in Database | 24-26 Bonner Ave | Medford |
| Not Named in Database | 36 Temple St | Boston |
| Fuller Brook Park - Paine Street Boardwalk | Paine St | Wellesley |
| Allen - Callender, Henry House | 40 Victory Rd | Boston |
| Not Named in Database | 42 Reedsdale Rd | Milton |
| Silvia, Walter House | 49 Elm Ct | Cohasset |
| Zakim, Leonard P. Bunker Hill Memorial Bridge | I-93 | Boston |
| Not Named in Database | 8 Colonial Dr | Arlington |
| Prospect Block | 287-301 Elliot St | Newton |
| Pettee Machine Shop Worker Housing | 232-234 Elliot St | Newton |
| Not Named in Database | 46R Gardner St | Newton |
| Cate, Hiram S. - Morrissey, Frances B. House | 84-86 Boyd St | Newton |

| HISTORIC SITE NAME | ADDRESS | TOWN NAME |
|---|---|---|
| Earle, Absalom B. House | 19 Carleton St | Newton |
| Harrington House | 570 Centre St | Newton |
| Speare, Alden House | 25-27 Wesley St | Newton |
| Blessed Mother Statue | 1529 Washington St | Newton |
| Kybert, Thomas House | 27 Faxon St | Newton |
| Burke, Peter House | 99 Faxon St | Newton |
| Vachon, J. A. Edward House | 33-35 Jasset St | Newton |
| Hamblin, Francis E. House | 61 West St | Newton |
| Not Named in Database | 225-229 Adams St | Newton |
| Hobart, Henry H. House | 398 Waltham St | Newton |
| Blanchard, Edward R. House | 73 Chestnut St | Newton |
| Urbino, Samson House | 258 Mount Vernon St | Newton |
| Harris, Henry W. House | 292 Hammond St | Newton |
| Hunter, Guy - Lee, Francis Wilson House | 408 Hammond St | Newton |
| Very, Samuel W. House | 28 Monadnock Rd | Newton |
| Hammond, Lt. Thomas House | 9 Old Orchard Rd | Newton |
| Newton - Wellesley Hospital - Founders Memorial | 2014 Washington St | Newton |
| Aiken, William - Davis, Seth House | 151 Parker St | Newton |
| Edmands, Hannah B. House | 111 Lincoln St | Newton |
| Devine, Nellie T. House | 135 Winchester St | Newton |
| Fanning, Mary P. House | 1 Rockland Pl | Newton |
| Sacco - Pettee Textile Machine Shops Building | 156 Oak St | Newton |
| Peabody, Walter B. House | 1756 Beacon St | Newton |
| Hill, Donald M. House | 72 Pine Ridge Rd | Newton |
| Richards, Edwin M. House | 350 Chestnut St | Newton |
| Slayton, Hovey Edward and Luella Belle Hoyt House | 1429 Commonwealth Ave | Newton |
| Not Named in Database | 166-168 Cabot St | Newton |
| Not Named in Database | 28 Daniel St | Newton |
| Not Named in Database | 66 Amherst Rd | Newton |
| Not Named in Database | 25 Randlett Pk | Newton |
| Jackson Homestead - Jackson, Timothy House | 527 Washington St | Newton |
| Not Named in Database | 14-16 Jackson Terr | Newton |
| Not Named in Database | 6 McCarthy Rd | Newton |
| Not Named in Database | 525 Auburn St | Newton |
| Not Named in Database | 77 Silver Lake Ave | Newton |
| Loring, Sarah House | 31 Curve St | Newton |
| Braithwaite, Ernest House | 366 Central St | Newton |
| Not Named in Database | 47-49 Colella Rd | Newton |
| Not Named in Database | 10 Van Roosen Rd | Newton |
| Not Named in Database | 25 Dorr Rd | Newton |
| Not Named in Database | 21 Lincoln St | Newton |
| Fisher, George Henry House | 296 California St | Newton |
| Prescott, Harrison House | 706 Beacon St | Newton |
| Leeson Estates | 119 Elgin St | Newton |
| Clark, F. C. House | 17 Aberdeen St | Newton |
| Peabody - Williams House | 7 Norman Rd | Newton |
| Davis, Joseph Alba Apartment House | 52-54 Green St | Boston |
| First National Store | 22-28 Langley Rd | Newton |
| Not Named in Database | 28-30 Melville Ave | Newton |
| Not Named in Database | 40 June Ln | Newton |
| Boston College MBTA Station | Commonwealth Ave | Newton |
| Charles River Bridge | Charles River | Newton |
| Winslow Cemetery - Winslow, Kenelm Gravestone | Winslow Cemetery Rd | Marshfield |
| Not Named in Database | 24 Sheafe St | Boston |
| Child, William C. House | 67 Washington St | Medford |
| Mount Auburn Cemetery - Rotch, Abbott Lawrence Memorial | 580 Mount Auburn St | Watertown |
| Not Named in Database | 5 Verndale Rd | Milton |
| Mann House | 25 Old St | Randolph |
| Not Named in Database | 8 Chiswick Rd | Boston |
| Not Named in Database | 33 Governors Rd | Milton |
| Not Named in Database | 93 Governors Rd | Milton |
| Not Named in Database | 69 Garden St | Milton |
| Not Named in Database | 252 Edge Hill Rd | Milton |
| Not Named in Database | 2 Andrews Rd | Milton |
| Not Named in Database | 9 Bridge Ave | Scituate |

| HISTORIC SITE NAME | ADDRESS | TOWN NAME |
|---|---|---|
| Not Named in Database | 175 North St | Boston |
| Columbia Packing Company Building | 155 Southampton St | Boston |
| Wiggin, Charles B. House | 21 Woodville St | Boston |
| Ketchum, William Fountain and Annie E. Olive House | 24-26 Orchard St | Medford |
| Medford Housing Authority Tower Block | 99 Riverside Ave | Medford |
| Cummings, William H. and Louisa M. B. Pierce House | 88 Dudley St | Medford |
| Carroll, John A. and Katherine E. Double House | 7-9 Lapham St | Medford |
| Holt, Edward B. and Sarah House | 104 Spring St | Medford |
| Jones, Charles H. Estate Ice House | 466 Glen Rd | Weston |
| Sly, Dr. Walter and Beuleh House | 33 Derby Ln | Weston |
| Rowe, Ransom V. and Louise House | 36 Bullard Rd | Weston |
| Bjornson, Bjorn and Edla - Reardon, Daniel and Mary House | 370 Cherry St | Newton |
| Not Named in Database | 186 Webster St | Boston |
| Arden | 322 Cushing Hwy | Scituate |
| King, F. A. and Sons Plumbing Shop Building | 90 Adams St | Milton |
| Not Named in Database | 23 Imrie St | Randolph |
| Not Named in Database | 6 Turner Dr | Randolph |
| Not Named in Database | 168-180 Main St | Brockton |
| Brooker and Glaser Apartments | 21 Nazing St | Boston |
| Brilliant, Katie House | 36-38 Schuyler St | Boston |
| Devlin, Stephen and Robert - Poisson, William J. House | 112 Elm St | Framingham |
| Wight, Lewis House | 82 Naples Rd | Brookline |
| Not Named in Database | 11 Mullen Ln | Easton |
| Not Named in Database | 197 First Parish Rd | Scituate |
| Dow, William G. Apartments | 35 Claflin Rd | Brookline |
| Matthew, The | 555-559 Dudley St | Boston |
| Donaldson, William Three-Decker | 21 Southwood St | Boston |
| Ward, Nahum Apartment House | 38-44 Catawba St | Boston |
| Messer, William and Sarah House | 27 Saint James St | Boston |
| Snell, J. D. House | 364 West Chestnut St | Brockton |
| Keith, Preston B. Shoe Factory | Rutland Sq | Brockton |
| White Avenue Bridge | White Ave | Brockton |
| Saint Edward's Roman Catholic Church | 75 East Main St | Brockton |
| Dunbar, Norman L. House | 582 North Cary St | Brockton |
| Brockton VA Hospital - Kitchen - Dining Hall | 940 Belmont St | Brockton |
| Grossman's Building Supply Company Building | 69 North Montello St | Brockton |
| Hall, Elijah C. House | 25 Hall Ave | Braintree |
| Hollis, N. Eugene - Reynolds, Henry E. House | 36 Monatiquot Ave | Braintree |
| Not Named in Database | 339-345 Washington St | Braintree |
| Not Named in Database | 453 Washington St | Braintree |
| Wood, T. J. House | 191 Thompson St | Middleborough |
| Charles River Woolen Company Worker Housing | 27 Maple St | Bellingham |
| Hart, Henry House | 26 Nason St | Franklin |
| Thayer's Block | 195 Main St | Medway |
| Dolan, J. House | 336 Village St | Medway |
| Wrentham State School Ward K Site | Emerald St | Wrentham |
| Niagara Hall | 4 Exchange St | Millis |
| Millis Company Worker Housing | 16 Lavender St | Millis |
| Connors, Mary House | 51 Grove St | Hopkinton |
| Southborough World War II Honor Roll | Main St | Southborough |
| Maynard, Jonathan House | 113 Pleasant St | Framingham |
| Allen, J. House | 65 Washington St | Marlborough |
| Not Named in Database | 34 Neil St | Marlborough |
| Not Named in Database | 75 Warren Ave | Marlborough |
| Farmers and Mechanics Savings Bank | 15 Park St | Framingham |
| Channing, Dr. Walter Horse Barn - Garage | 177 Farm Rd | Sherborn |
| Kimball, John House | 3-5 Kimball Ct | Natick |
| Bigelow, Alpheus Jr. Law Office | 872 Boston Post Rd | Weston |
| Holiday Farm Guest House | 45 Elm St | Medfield |
| Saltonstall, Nathaniel House | 70 Main St | Medfield |
| Winslow Park | Walpole St | Norwood |
| Cushing, J. Stearns House | 8 Highland Ave | Norwood |
| Magner, James House | 156 Turnpike St | Easton |
| Crane, Friend Double House | 505-507 Washington St | Canton |
| Park School | Seaver St | Stoughton |

| HISTORIC SITE NAME | ADDRESS | TOWN NAME |
|---|---|---|
| Randolph Civil War Soldier's Monument | 6 South Main St | Randolph |
| Fisher, Lydia Barn | 40 Cottage St | Wellesley |
| First Congregational Church of Wellesley Hills | 207 Washington St | Wellesley |
| Not Named in Database | 27 Cobleigh St | Westwood |
| Colburn, Gilbert House | 110-112 Crescent St | Waltham |
| Sprague, Chester House | 195 Mount Auburn St | Watertown |
| Cushing Farmhouse | 23 Oak Ave | Belmont |
| Storrow, Edward C. House | 75 Milton St | Milton |
| Kennedy, Daniel E. Garage | 17 Devon Rd | Brookline |
| Sowden, Phillip Jr. House | 320 Poplar St | Boston |
| Krogman, Frank W. House | 89 Englewood Ave | Boston |
| McDermott, Andrew Row House | 208 Hampden St | Boston |
| McField, John A. - Dayley, James Double House | 222-224 Webster St | Boston |
| Pierce, J. Homer House | 14 Bellevue St | Boston |
| Massachusetts Metropolitan Hospital Medical Office | 272 Allston St | Boston |
| Not Named in Database | 7 Alveston St | Boston |
| Leahy, John P. Two-family House | 72 Roseclair St | Boston |
| Not Named in Database | 40 Monument Ave | Boston |
| Wellington, Charles W. House | 5 Auburn St | Boston |
| Coon, Sarah House | 36 Garfield St | Cambridge |
| Waite Building | 1368 Cambridge St | Cambridge |
| White, Thomas R. Row House | 10 Saint Germain St | Boston |
| Bangs, Edward A. Three-Family House | 56 Saint Germain St | Boston |
| Wheatland, George House | 322 Commonwealth Ave | Boston |
| Corbett, Fred A. Apartment Building | 1714 Commonwealth Ave | Boston |
| Appleton, F. H. House | 251 Marlborough St | Boston |
| Not Named in Database | 23 Worcester Sq | Boston |
| Not Named in Database | 39 Dwight St | Boston |
| Dennison, Lydia Row House | 519 Beacon St | Boston |
| Gardner, J. L. House | 182 Beacon St | Boston |
| Davis, Dan - Boardman, B. G. House | 312 Beacon St | Boston |
| Pierce, Nathaniel W. House | 474 Beacon St | Boston |
| Not Named in Database | 2-8 Corinth St | Boston |
| Saint Brigid Roman Catholic Church | 96 N St | Boston |
| Taylor, Dolphin D. House | 56 Baldwin St | Boston |
| Hano, Samuel Company Worker Housing | 70-72 Hano St | Boston |
| Boston Elevated Railway Yard - Power Station | Broadway | Everett |
| Gammons Memorial United Methodist Church | School St | Bridgewater |
| Morse - Thomas House | 339 Central St | East Bridgewater |
| Haskins, Charles Everett House | 997 South Franklin St | Holbrook |
| Brewer, Edward House | 29 Summer St | Holbrook |
| Not Named in Database | 5 Maple Ave | Holbrook |
| Jenkins, David House | 244 Market St | Rockland |
| Abington One Room Schoolhouse | 397 Groveland St | Abington |
| Lindblow, Julius House | 37 Torrey St | Weymouth |
| Not Named in Database | 798 Pleasant St | Weymouth |
| Not Named in Database | 202 High St | Hanson |
| Gardner, Warren House | 218 Gardner St | Hingham |
| Merton, Edward House | 35 Greenleaf St | Quincy |
| Not Named in Database | 59 Merrymount Rd | Quincy |
| Not Named in Database | 67 Washington St | Weymouth |
| Not Named in Database | 388 Meridian St | Boston |
| White, Mary Building | 1 Marlboro St | Chelsea |
| Frost, Morrill - Oburg, William F. - Haigh House | 125 Sargent St | Winthrop |
| Weston - Stoehr House | 86 Johnson Ave | Winthrop |
| Revere City Hall | 281 Broadway | Revere |
| Not Named in Database | 24 Elm St | Hingham |
| Training Annex Inert Materials Storage Building | Leavitt St | Hingham |
| Whipple, Howard W. House | 704 Jerusalem Rd | Cohasset |
| Winslow, F. E. House | 124 Pleasant St | Cohasset |
| Mordecai Lincoln Road Bridge over Bound Brook | Mordecai Lincoln Rd | Scituate |
| Dean, John H. House | 142 Atlantic Ave | Cohasset |
| Not Named in Database | 11 Elm St | Kingston |
| Woodward, William - Ford, George W. House | 1250 Tremont St | Duxbury |
| Neponset Company Worker Housing | 226 Neponset St | Canton |

| HISTORIC SITE NAME | ADDRESS | TOWN NAME |
|---|---|---|
| Collins, Patrick A. Grave Monument | Heath St | Brookline |
| Vine Lake Cemetery - Main Street Retaining Wall | Main St | Medfield |
| Littlefield, Leonard House | 62 Blue Hill Ave | Milton |
| McAuliffe, Daniel House | 54 Hillside Dr | Cohasset |
| Fells Connector Parkways Miter | The Fellsway | Malden |
| Not Named in Database | 332 Savin Hill Ave | Boston |
| Neal, James P. Row House | 708 Commonwealth Ave | Boston |
| Eckford, Hattie - Burke, Thomas J. House | 112 South Ave | Natick |
| McGrath - Dyer, Catherine House | 91 South Ave | Natick |
| Woods, Oliver House | 24 North Main St | Natick |
| Norfolk and Bristol Turnpike Toll House | 1928 Washington St | Walpole |
| Pine Hill Cemetery - Red-Tailed Hawk | Cemetery Ln | Sherborn |
| Folsom, Abraham - Duxbury, Caleb House | 67 Walnut St | Somerville |
| Ohabei Shalom Cemetery - Frankenstein Headstones | 147 Wordsworth St | Boston |
| Not Named in Database | 19 Bonner Ave | Medford |
| Ambassador Apartments | 91 Washington Street | Quincy |
| Not Named in Database | 90 Bailey Rd | Watertown |
| Pondville Cemetery - Sharon, Charles Jr. Stone | Everett St | Norfolk |
| Congregational Church Cemetery - Flagg Stone | 2 Central St | Wellesley |
| Holliston House - Dean Junior College | 89 West Central St | Franklin |
| Not Named in Database | 859 Washington St | Holliston |
| Holliston Universalist Church | 74 Exchange St | Holliston |
| Buttonwood Sign Tree | Main St | Medfield |
| Ruggles, Joseph House | 608 Main St | Medfield |
| Not Named in Database | 77 Grove St | Hopkinton |
| Not Named in Database | 265 Pleasant St | Ashland |
| Derby, A. - Witherbee, William Wallace House | 101 Newton St | Marlborough |
| Not Named in Database | 81 Neil St | Marlborough |
| Cavanaugh, O. F. - McCarty - O'Brien House | 45 Washington St | Marlborough |
| Not Named in Database | 126 Shawmut Ave | Marlborough |
| Church, Andrew Jackson House | 1 Coolidge St | Sherborn |
| Stevenson, Hugh and Mary Carr House | 74 Central St | Framingham |
| Donovan, Edward 'Piper' House | 107 West Central St | Natick |
| South Foxborough Union Chapel Community Club | South St | Foxborough |
| Ord, John Jr. House | 344 Main St | Medfield |
| Church Street Old Burying Ground | 46 Church St | Easton |
| Billings, Peter House | 193 Randolph St | Canton |
| Whitman, Winsor S. House | 52 Cottage St | Wellesley |
| Wellesley College Library - Wellesley College | Central St | Wellesley |
| Not Named in Database | 44 Bradford Rd | Wellesley |
| Lewis, Joshua House | 178 South St | Needham |
| Howe, Owen Chalmers House | 248 Boston Post Rd | Weston |
| Powers, Martin and Mary House | 256 Slade St | Belmont |
| Not Named in Database | 6 Winn St | Belmont |
| Burr, I. Tucker House | 175 Milton St | Milton |
| Perkit House | 31 Sumner Rd | Brookline |
| Not Named in Database | 39 Hawthorne Rd | Milton |
| Halperin, Joseph J. - Shufro, Charles House | 23-25 Colwell St | Boston |
| Not Named in Database | 8 Thwing St | Boston |
| Not Named in Database | 10 Elder St | Boston |
| Boston Wharf Company Warehouse | 15 Channel Center St | Boston |
| Wilson, John B. - Wilson, Charles House | 48 Monument Ave | Boston |
| Not Named in Database | 3 Oxford Ave | Belmont |
| Fallon, Dalton House | 91 University Rd | Brookline |
| Wetheral, John N. Double House | 7-9 Reedsdale St | Boston |
| Kidder - Sargent - McCrehan House | 146 Rindge Ave | Cambridge |
| Murphy, Thomas - Lea, James L. House | 3-5 Campbell Pk | Somerville |
| Not Named in Database | 14 Hall Ave | Somerville |
| Not Named in Database | 169 Cherry St | Cambridge |
| Chadbourne, William House | 48 Commonwealth Ave | Boston |
| Nowell, Anna House | 13 Commonwealth Ave | Boston |
| Sisters of Notre Dame Roman Catholic Convent | 56 Havre St | Boston |
| Not Named in Database | 10 Dartmouth Pl | Boston |
| Church of the Covenant | 67 Newbury St | Boston |
| Not Named in Database | 34 Perrin St | Boston |

| HISTORIC SITE NAME | ADDRESS | TOWN NAME |
|---|---|---|
| Not Named in Database | 73 East Berkeley St | Boston |
| Not Named in Database | 772 Columbus Ave | Boston |
| Not Named in Database | 1144 Adams St | Boston |
| Not Named in Database | 45 Everett St | Boston |
| Not Named in Database | 15 Marion St | Boston |
| Not Named in Database | 1029 Tremont St | Boston |
| U. S. Baking Company Complex | 465 Medford St | Boston |
| Slattery, Michael Apartment House | 69 North Margin St | Boston |
| Miller, Adolph and Company Apartment Building | 8-12 Battery St | Boston |
| Revere, Paul Mall - Prado, The | Hanover St | Boston |
| Not Named in Database | 32 Trenton St | Boston |
| Not Named in Database | 15 Medford St | Chelsea |
| Prattown School | 40 Orange St | Bridgewater |
| County Road Bridge over Jones River Brook | County Rd | Plympton |
| Whiting Street School | 142 Whiting St | Hanover |
| Knight House | 660 State St | Hanson |
| Not Named in Database | 338 Circuit St | Hanover |
| First Presbyterian Church of Quincy | 267 Water St | Quincy |
| Gotlieb, Lawrence House | 300 Whitwell St | Quincy |
| Bateman, Walter R. House | 162 Monroe Rd | Quincy |
| Not Named in Database | 91 High St | Weymouth |
| Not Named in Database | 1754 Commercial St | Weymouth |
| Ideal Collision Office Outbuilding | 404 Border St | Boston |
| Training Annex Vehicle Storage Garage | Leavitt St | Hingham |
| Bates, Walter Page House | 447 Beechwood St | Cohasset |
| Not Named in Database | 22 Indian Pond Rd | Kingston |
| Ransom, Capt. Edward A. House | 6 Cross St | Kingston |
| White, Joseph House | 11 Water St | Duxbury |
| Wright Memorial Library | 147 Saint George St | Duxbury |
| Not Named in Database | 197 Bay Rd | Duxbury |
| Vine Lake Cemetery - Sunset Park | Main St | Medfield |
| Vine Lake Cemetery - Harding, John & Benoni Marker | Main St | Medfield |
| Cushing, David House | 30 Summer St | Scituate |
| Not Named in Database | 91 Allerton Rd | Milton |
| Baker, Roger House | 10 West St | Holbrook |
| Ponkapoag Golf Course Pro House | 2167 Washington St | Canton |
| Shaw, Southworth Jr. - Baxter, H. W. House | 13 Bowdoin St | Boston |
| Hooper, Robert Jr. - Perkins, Eliza H. House | 37 Mount Vernon St | Boston |
| Saint Ambrose Roman Catholic Church Convent | 25 Leonard St | Boston |
| Saint Francis de Sales Roman Catholic School | 34 Weston St | Boston |
| Camp Wonderland Summer Staff Housing | 186 Massapoag Ave | Sharon |
| Natick Civil War Soldiers Monument | East Central St | Natick |
| Not Named in Database | 41-43 Columbia St | Cambridge |
| Somerville Spanish War Monument | 79 Highland Ave | Somerville |
| Not Named in Database | 31 Bowen Ave | Medford |
| Lofgren, William R. House | 31-33 Revere Rd | Quincy |
| Eames, John - Stone, Frank House | 15 West Union St | Ashland |
| Spinazola, Felix C. House | 94 Cordaville Rd | Ashland |
| Gronkow, John L. House | 39 Walnut St | Natick |
| Not Named in Database | 11 South Russell St | Boston |
| Not Named in Database | 46 West Cedar St | Boston |
| Corsi, Mario House | 1362 Canton Ave | Milton |
| Not Named in Database | Seaview St | Plymouth |
| Palmer, Edward E. House | 135 Hawthorn Rd | Braintree |
| Not Named in Database | 146 Summer St | Middleborough |
| Eddy, Capt. Joshua House | 156 Plympton St | Middleborough |
| Creasy House | 15 Milford St | Medway |
| Cutler, Charles S. House | 34 Winthrop St | Medway |
| Wight, Dr. Aaron House | 116 Winthrop St | Medway |
| Gorman, Richard House | 11 Pine St | Medfield |
| Not Named in Database | 23 Grove St | Hopkinton |
| West Boston Gas Company Building | 101-103 Irving St | Framingham |
| Not Named in Database | 164 South St | Foxborough |
| Turner, Willard P. House | 13 Baker St | Foxborough |
| Allen, Micah House | 395 South Main St | Mansfield |

| HISTORIC SITE NAME | ADDRESS | TOWN NAME |
|---|---|---|
| Grant, Daniel House | 592A Washington St | Wellesley |
| Not Named in Database | 120 Lake Shore Dr | Westwood |
| Chickering, Jabez - Cleveland, Ira House | 45 Court St | Dedham |
| Wetherbee, Josiah House | 93 Central St | Waltham |
| Perkins School for the Blind - East Cottages | 175 North Beacon St | Watertown |
| Knapp, Rev. Arthur May House | 50 Garfield St | Watertown |
| Callahan, Mary E. Two-Family House | 32 Ridlon St | Boston |
| Fisher Hill Realty House | 335 Clinton Rd | Brookline |
| Hammond House | 67 Hyslop Rd | Brookline |
| Not Named in Database | 46 Fletcher St | Boston |
| Not Named in Database | 15 Greenough St | Brookline |
| Hobart's Block | 311-317 Washington St | Brookline |
| Not Named in Database | 1-3 Harvard Sq | Brookline |
| Powder House | Canton Ave | Milton |
| Not Named in Database | 25-27 Linwood St | Boston |
| Adams, Matilda W. House | 110 Mount Pleasant Ave | Boston |
| Not Named in Database | 69 Minot St | Boston |
| Corey, William K. House | 25 Windsor Rd | Brookline |
| Automobile Gear Co. - Gamewell Fire Alarm Co. | 1022-1024 Commonwealth Ave | Brookline |
| Not Named in Database | 31 Emerson St | Belmont |
| Cambridgeport Savings Bank | 689 Massachusetts Ave | Cambridge |
| Not Named in Database | 350 Lake St | Belmont |
| Foster, Fannie Town House | 26 The Fenway | Boston |
| Yarchin, David - Gluck, Isaac Apartment Building | 66 The Fenway | Boston |
| Thompson, J. H. House | 471 Commonwealth Ave | Boston |
| Kendall, J. B. Building | 172 Saint Botolph St | Boston |
| Downing, M. C. House | 69 Concord Ave | Somerville |
| Not Named in Database | 157-161 Washington St | Somerville |
| Not Named in Database | 52 Gray St | Boston |
| Wood, William W. Double House | 123-125 West Fourth St | Boston |
| Kneeland Street Steam Heating Plant | 155 Kneeland St | Boston |
| Ames, S. T. House | 337 Beacon St | Boston |
| Not Named in Database | 113-117 State St | Boston |
| Cedar Grove Streetcar Station | Adams St | Boston |
| Not Named in Database | 40-52 Marion St | Boston |
| Charlestown Heights - Swings | Medford St | Boston |
| Not Named in Database | 645 Tremont St | Boston |
| Pierce, Joseph Town House | 8 Mount Vernon St | Boston |
| Circle Supply Company | 2407-2411 Washington St | Boston |
| Donovan, Patrick J. House | 118 High St | Boston |
| Wells, John Row House | 219 Harrison Ave | Boston |
| Not Named in Database | 20 Lincoln St | Boston |
| B & M Railroad Bridge over Charles Street | Charles St | Malden |
| Town River Dam | Town River | Bridgewater |
| Keith, Lewis House and General Store | 274 Central St | East Bridgewater |
| Not Named in Database | 768 Main St | Weymouth |
| Not Named in Database | 213 Whiting St | Hanover |
| Hardwick House | 59-61 Spear St | Quincy |
| Massachusetts Fields School | Rawson Rd | Quincy |
| Not Named in Database | 103 Seminole Ave | Weymouth |
| Not Named in Database | 35 Central Ave | Chelsea |
| Malone Park - Powderhorn Hill | 100 Summit Ave | Chelsea |
| Revere American Legion Post 61 | Cheever St | Revere |
| Not Named in Database | 42 Hersey St | Hingham |
| Iron Horse Marker | Otis St | Hingham |
| Not Named in Database | 105 Summer St | Hingham |
| Davenport, Arthur A. Barn | 244 Cedar St | Cohasset |
| Potter, Asa Stable and Barn | 60 Howe Rd | Cohasset |
| Merrill, Joseph B. House | 419 Jerusalem Rd | Cohasset |
| Not Named in Database | 724 Country Way | Scituate |
| Charlestown Navy Yard - Signposts & Light Standard | Navy Yard | Boston |
| Old Boston Road Arch Bridge | Old Boston Rd | Southborough |
| Not Named in Database | 83 River Ridge Rd | Wellesley |
| Winslow Cemetery | Winslow Cemetery Rd | Marshfield |
| Tripp, William V. - Baldwin, George L. House | 20 Crafts Rd | Brookline |

| HISTORIC SITE NAME | ADDRESS | TOWN NAME |
|---|---|---|
| Lane, Amy Marker and Garden | 355 Plymouth St | East Bridgewater |
| Not Named in Database | 14 Belvoir Rd | Milton |
| Roberts, Charles House | 33 Bowdoin St | Boston |
| Babcock House | 23 Hancock St | Boston |
| Hingham Cemetery - Girl | 12 South St | Hingham |
| Not Named in Database | 42 Irving St | Boston |
| Commonwealth, The | 455-457 Columbia Rd | Boston |
| Marshall, John Brown Small Barn | 247 Elm St | Easton |
| Grosse, E. Apartments | 7-9 Topalian St | Boston |
| Not Named in Database | 40 Norton St | Braintree |
| Fore River Shipyard - Paint Spray Building | 97 East Howard St | Braintree |
| McCarter, Frederick W. - Long, John E. House | 516 Washington St | Braintree |
| Bowker, Uriah House | 261 Hayden Rowe St | Hopkinton |
| Metcalf House | 129 Union St | Franklin |
| Holmes, Ida House | 44 Peck St | Franklin |
| Pond, Moses N. House | 91 Village St | Medway |
| Roberts, William B. House | 25 Spring St | Medfield |
| Not Named in Database | 43 Pleasant St | Hopkinton |
| Howe, Israel Golden House | 8 Lynbrook Rd | Southborough |
| Clark, Caroline B. House | 9 Vernon St | Framingham |
| Alger, Henry H. Shop - Apple Storehouse | 113 Western Ave | Sherborn |
| Wheeler, Increase House | 150 Maple St | Framingham |
| Not Named in Database | 207 Weston Rd | Wellesley |
| Hayden, Charles House | 587 Union Ave | Framingham |
| Dunbar, Amasa House | 111 Pond St | Sharon |
| Borderland State Park - Leach Pond | Borderland State Pk | Easton |
| West Lodge - Wellesley College | Central St | Wellesley |
| Not Named in Database | 28 Pine St | Wellesley |
| Not Named in Database | 10 Bow St | Wellesley |
| Not Named in Database | 18 Hooper St | Westwood |
| Not Named in Database | 58 Dwight St | Dedham |
| Train, Herman - Pennock, Samuel G. House | 78 School St | Weston |
| Olmsted National Historic Site - Offices | 99 Warren St | Brookline |
| Not Named in Database | 99 Sedgwick St | Boston |
| Seamans, John Stable | 55 White Pl | Brookline |
| Dow, Elizabeth Taylor Houghton House | 60 Harvard Ave | Brookline |
| Webber, John P. House | 269 Kent St | Brookline |
| Crowley, Daniel House | 200-202 Wachusett St | Boston |
| Johnson, Ansley House | 15 Cliff Rd | Milton |
| Cox, George D. Row House | 9 Wigglesworth St | Boston |
| Worthen, Moses P. House | 54 Elm St | Boston |
| Hodgdon, David M. House | 174 Highland St | Boston |
| Williams House | 15 Schuyler St | Boston |
| Weston and Mason House | 5 Forest Pl | Boston |
| Wharf, Thomas J. Three-Decker | 65 Mount Ida Rd | Boston |
| Comfrey, Joseph J. Three-Decker | 61 Mount Ida Rd | Boston |
| Hansel, Charles R. House | 109 Parsons St | Boston |
| Not Named in Database | 48 Monument Sq | Boston |
| Not Named in Database | 113-115 Lanark Rd | Boston |
| Richardson, Reuben L. and Julia House | 196 Grove St | Belmont |
| Pelham Hall Apartments | 1278-1290 Beacon St | Brookline |
| Adams, Mathew House | 219 Freeman St | Brookline |
| Not Named in Database | 4 Mercer Cir | Cambridge |
| Not Named in Database | 51 Russell St | Somerville |
| Shapleigh, J. House | 392 Marlborough St | Boston |
| Not Named in Database | 6 Marlborough St | Boston |
| Bartlett, W. S. House | 272 Marlborough St | Boston |
| Not Named in Database | 20 Greenwich St | Boston |
| Bean, Ivory Building | 110 Saint Botolph St | Boston |
| Not Named in Database | 117 Warren Ave | Boston |
| Henderson, W. H. Building | 17 Follen St | Boston |
| Harugari Hall | 154 Spring St | Cambridge |
| Boston Police Station #12 and Jail | 675 East Fourth St | Boston |
| Sixty State Street | 60 State St | Boston |
| Ellis, David A. Elementary School | 302-310 Walnut Ave | Boston |

| HISTORIC SITE NAME | ADDRESS | TOWN NAME |
|---|---|---|
| Not Named in Database | 118-120 Winthrop St | Boston |
| Parker House | 60 Tremont St | Boston |
| McLeod, Robert L. Double House | 33 Boylston St | Boston |
| Lauriat, Charles House | 99 Newbury St | Boston |
| Pope, A. A. House | 163 Newbury St | Boston |
| Lawrence Model Lodging Houses - Lawrence, The | 79 East Canton St | Boston |
| Not Named in Database | 198 Trenton St | Boston |
| Millet - Bailey House | 311 Central St | East Bridgewater |
| Shaw, Jacob House | 676 Bedford St | Abington |
| Not Named in Database | 1090 Washington St | Weymouth |
| Ritter, Fred A. House | 2 Ritter Rd | Hingham |
| Hatch, Capt. Seth House | 132 Water St | Pembroke |
| Southworth, Capt. Thomas House | 840 Main St | Norwell |
| Smalley, George House | 17 Quincy St | Quincy |
| Not Named in Database | 35-49 Billings Rd | Quincy |
| Not Named in Database | 24 Idlewell Blvd | Weymouth |
| Masonic Temple | 614 Broad St | Weymouth |
| Lane, Quincy House | 650 Main St | Hingham |
| Fearing, C. Store | 294 Main St | Hingham |
| Hingham Water Company Building | 28 South St | Hingham |
| Hall, Elizabeth C. House | 240 King St | Cohasset |
| Barnicle, Peter J. House | 11 Pond St | Cohasset |
| Hyland, Private Fred W. Memorial | Gannett Rd | Scituate |
| Bryant, H. Barn | 70 Black Horse Ln | Cohasset |
| Pratt, Edwin H. House | 87 Sohier St | Cohasset |
| Bloomfield House | 17 Highland Ave | Cohasset |
| Higgins, Joshua Francis House | 18 Margin Ct | Cohasset |
| Adams, William S. House | 160 Main St | Kingston |
| Camp Kiwanee Gatehouse Lodge Garage | 1 Camp Kiwanee Rd | Hanson |
| Hosp, Richard D. House | 12 Old Pasture Rd | Cohasset |
| MacDonald, John F. House | 54 Old Pasture Rd | Cohasset |
| Otis, Noah House | 161 Front St | Scituate |
| Not Named in Database | 478 East Fourth St | Boston |
| Not Named in Database | 26 Gates St | Boston |
| Not Named in Database | 116-118 Grampian Way | Boston |
| Barr, Henri D. - Pierce, Albert House | 27 Pinckney St | Boston |
| Chace, Caleb House | 3 Joy St | Boston |
| Townsend, Elmer J. House | 2 West Cedar St | Boston |
| Mount Hope Cemetery - Whitney Tomb | 355 Walk Hill St | Boston |
| Kimball, Caleb House | 26 Glendale Rd | Sharon |
| Stevenson, Burpee House | 30 Woodland St | Sharon |
| Not Named in Database | 23 Chestnut St | Boston |
| Churchill House | 64 Brook St | Plympton |
| Hunt, Cassius Shed | 30 Freeman Pl | Duxbury |
| Not Named in Database | 42-70 Sherman Rd | Boston |
| Not Named in Database | 213 Chestnut Ave | Boston |
| Plymouth Cordage Company Double Worker Housing | 5-7 Spooner St | Plymouth |
| Craig, Daniel House | 12-14 Nira Ave | Boston |
| Ansin, E. House | 31 Arlington Rd | Brookline |
| Gordon, Barnard D. House | 173 Woodland Rd | Brookline |
| Famolare, Joseph P. House | 46 Alberta Rd | Brookline |
| Not Named in Database | 180 Fairway Rd | Brookline |
| Not Named in Database | 45 Laurel Rd | Brookline |
| Eustis, William Ellery Channing Cistern | 1426 Canton Ave | Milton |
| Sumner Tunnel - North End Vent Tower | 308-328 North St | Boston |
| Not Named in Database | 4-14 Medford St | Arlington |
| Not Named in Database | 6 Colonial Dr | Arlington |
| Not Named in Database | 170 Pleasant St | Arlington |
| Not Named in Database | 214 Pleasant St | Arlington |
| Currier, William C. House | 12-14 Swan Pl | Arlington |
| Blaisdell, R. B. House | 672 Grove St | Newton |
| Not Named in Database | 8 Columbia Ave | Newton |
| Mason, Theodore L. House | 8 Nonantum Pl | Newton |
| Not Named in Database | 54 Charlesbank Rd | Newton |
| Crowell, Henry House | 75 Hunnewell Ave | Newton |

| HISTORIC SITE NAME | ADDRESS | TOWN NAME |
|---|---|---|
| Houghton Garden Rock Seat | Suffolk Rd | Newton |
| Dyer, Ebenezer House | 107 Newtonville Ave | Newton |
| Not Named in Database | 4-6 Beech St | Newton |
| McDonald, William J. House | 69-71 Los Angeles St | Newton |
| Not Named in Database | 111-117 West St | Newton |
| Not Named in Database | 48 Clinton St | Newton |
| Harrington, Patrick House | 73-75 Clinton St | Newton |
| Bond, Ellen M. and Annie E. House | 21 Elm St | Newton |
| Trowbridge, James B. House | 22 Kirkstall Rd | Newton |
| Pulsifer, Charles T. House | 45 Clyde St | Newton |
| Davidson, William J. House | 99 Aspen Ave | Newton |
| Hinckley, Sylvester Estate Caretaker's Cottage | 223 Beacon St | Newton |
| Slade, Dr. Daniel House | 262 Beacon St | Newton |
| Not Named in Database | 970 Beacon St | Newton |
| Not Named in Database | 16 Braeland Ave | Newton |
| Brown, Samuel J. House | 580 Walnut St | Newton |
| Hodson, Henry House | 75 Lincoln St | Newton |
| Marston, Frank E. House | 21 Standish St | Newton |
| Kemp, Arthur E. House | 1564 Beacon St | Newton |
| Not Named in Database | 38 Warwick Rd | Newton |
| Pearlstein, Lawrence H. and Emma L. House | 200 Highland St | Newton |
| Not Named in Database | 215 Chestnut Hill Rd | Newton |
| Not Named in Database | 47 Windermere Rd | Newton |
| Not Named in Database | 131 Bishopsgate Rd | Newton |
| Robinson's Block | 989-1003 Watertown St | Newton |
| Whalen, Michael G. House | 9 Acacia Ave | Newton |
| Not Named in Database | 60 Cedar St | Newton |
| Not Named in Database | 4 Overlook Pk | Newton |
| Not Named in Database | 41 Melville Ave | Newton |
| Not Named in Database | 83 Larchmont Ave | Newton |
| Upper Falls Engine House - Newton Fire House #4 | 54 High St | Newton |
| Keefe House | 95 Pearl St | Newton |
| Not Named in Database | 35 Wyoming Rd | Newton |
| Not Named in Database | 71 Woodland Rd | Newton |
| Molzen, Melvin H. House | 315 Central St | Newton |
| Not Named in Database | 24 Emmons St | Newton |
| Clark, Theodore Minot House | 21 Mount Vernon Terr | Newton |
| Not Named in Database | 337 California St | Newton |
| Not Named in Database | 57 Bontempo Rd | Newton |
| Not Named in Database | 21 Callahan Path | Newton |
| Not Named in Database | 28 Osborne Path | Newton |
| Not Named in Database | 151 Spiers Rd | Newton |
| Not Named in Database | 76 Selwyn Rd | Newton |
| Not Named in Database | 18 Dorr Rd | Newton |
| Not Named in Database | 11 Maynard St | Newton |
| Not Named in Database | 56 St. James Cir | Newton |
| Gaffield, F. W. House | 169 Hunnewell Ave | Newton |
| Bracket, Willard G. - Russell, W. House | 57 Bellevue St | Newton |
| Viles, Charles L. House | 12-14 Beech St | Newton |
| Quirk, Michael House | 8-10 Adams Terr | Newton |
| Not Named in Database | 343 Otis St | Newton |
| Knight, H. T. House | 8 Orris St | Newton |
| Schoff, Steven A. House | 77 Highland Ave | Newton |
| Jordan, Allen House | 122 Concord St | Newton |
| Not Named in Database | 127 Langley Rd | Newton |
| Not Named in Database | 36 Oxford Rd | Newton |
| Grant, Homer B. House | 23 Oxford Rd | Newton |
| Not Named in Database | 887 Commonwealth Ave | Newton |
| Not Named in Database | 11 Audubon Rd | Milton |
| Not Named in Database | 424 Hanover St | Boston |
| Not Named in Database | 58 Prince St | Boston |
| Collins, Michael D. and Hanna Desmond House | 38B Fleet St | Boston |
| Not Named in Database | 284-286 Hanover St | Boston |
| Stone Mill Company Building #3 - Boiler House | 161-165 Main St | Medway |
| Wales Street Bridge over Concord River | Wales St | Wellesley |

| HISTORIC SITE NAME | ADDRESS | TOWN NAME |
|---|---|---|
| Mount Auburn Cemetery - Harnden, William Frederick Monument | 580 Mount Auburn St | Watertown |
| Mount Auburn Cemetery - Whitney, Charles Monument | 580 Mount Auburn St | Watertown |
| Mount Auburn Cemetery - Milmore Dog Sculpture | 580 Mount Auburn St | Watertown |
| Patterson Tavern - Brackett, Solomon House | 175 Edmands Rd | Framingham |
| Swift, Dea. John House Marker | 129 Maple St | Framingham |
| Mount Auburn Cemetery - Ruffin, George L. and Josephine Monument | 580 Mount Auburn St | Watertown |
| International Harvester New England Branch Headquarters - Service Station | 67 North Beacon St | Boston |
| Holtzer - Cabot Electric Company - Main Factory | 125 Amory St | Boston |
| Johnston, George H. House | 23 Lawrence Ave | Boston |
| Not Named in Database | 1625 Commonwealth Ave | Boston |
| Not Named in Database | 45 Waldeck Rd | Milton |
| Wood, Sam House | 36 Reservation Rd | Milton |
| Not Named in Database | 12 Governor Belcher Ln | Milton |
| Not Named in Database | 66 Governors Rd | Milton |
| Not Named in Database | 94 Gilson Rd | Scituate |
| Not Named in Database | 138 Edward Foster Rd | Scituate |
| Green, Arthur C. and Irene House | 89 Winthrop St | Medford |
| Park Place Condominiums | 179 Park St | Medford |
| Not Named in Database | 9-11 Revere Pl | Medford |
| Chafee, Emory Leon and Maria House | 20 Highland Rd | Belmont |
| Eddy, Jesse and Annie House | 63 Oak Ave | Belmont |
| Pressey, Rev. Edwin House | 3 Colonial Terr | Belmont |
| Not Named in Database | 10 Roach St | Boston |
| Not Named in Database | 9 Army St | Randolph |
| Not Named in Database | 21 Barry St | Randolph |
| Not Named in Database | 3 Turner Dr | Randolph |
| Paine, William Wellington II and Patricia Ann Curtis House | 150 Prince St | Newton |
| Prescott, Carrie House | 23 Rock View Rd | Milton |
| Sylvester, Edmund Q. Farm Agricultural Fields | 65 Washington St | Hanover |
| Chisholm, Annie B. Garage | 10-12R Schuyler St | Boston |
| Adams, George R. House | 19 Wayne St | Boston |
| Halloran, Henry G. House | 72 Stedman St | Brookline |
| Not Named in Database | 49 Addington Rd | Brookline |
| Ruane's Barber Shop | 686 Washington St | Brookline |
| Hamlin, Charles Sumner Garage | 157 Winthrop St | Brookline |
| Goward - Wilbur House | 99 Center St | Easton |
| Plymouth Oil Company Building | 2 Union Sq | Somerville |
| Adams, Timothy D. Barn | 170 Winter St | Weston |
| Veterans Administration Medical Center - Research Building | VFW Pkway | Boston |
| Men of Kent Cemetery - Meetinghouse Monument | Meeting House Ln | Scituate |
| Not Named in Database | 206 First Parish Rd | Scituate |
| South Street Methodist Church | 52 South St | Brockton |
| Not Named in Database | 269 North Warren Ave | Brockton |
| Chase, Herbert House | 93 Pleasant St | Brockton |
| Ellis, Charles H. House | 23 Dexter St | Boston |
| Proctor Block | 44 South St | Wrentham |
| Bullard, Elias House | 757 Washington St | Holliston |
| Higgins, J. House | 35 Highland St | Southborough |
| Watkins, David Milk House | 19 Richards Rd | Southborough |
| Not Named in Database | 262 South St | Marlborough |
| Ward, Artemas Park Gate | Granger Blvd | Marlborough |
| Not Named in Database | 207-215 Main St | Marlborough |
| NRDEC Building #3 - Research Building | Fourth Ave | Natick |
| Stevens, Franklin House | 15 Woodside Ave | Wellesley |
| Kirkside Barn | 221 Boston Post Rd | Wayland |
| Harrington, Moses Barn | 109 Highland St | Weston |
| Not Named in Database | 95 South St | Foxborough |
| Chilson Iron Foundry | Foundry St | Mansfield |
| Norfolk County Railroad Bridge over West Street | West St | Walpole |
| Turner, John House | 100 South St | Medfield |
| Peak House | 347 Main St | Medfield |
| Heath, Lyman House | 83 Depot St | Easton |
| Not Named in Database | 12 Main St | Dover |

| HISTORIC SITE NAME | ADDRESS | TOWN NAME |
|---|---|---|
| Fuller, Amos House | 220 Nehoiden St | Needham |
| Not Named in Database | 2 Bow St | Wellesley |
| Not Named in Database | 165 Lake Shore Dr | Westwood |
| Fisher, Benjamin Barn | 727-745 High St | Westwood |
| Colburn, Thacher Barn | 230 High St | Westwood |
| Farwell House | 117 South St | Waltham |
| Not Named in Database | 16 Maple St | Waltham |
| First Parish Church Meeting House Marker | Mount Auburn St | Watertown |
| Brackett House | 56 Church St | Watertown |
| Blue Hills Reservation Culvert System | Blue Hills Reserv | Canton |
| Not Named in Database | 83 Welland Rd | Brookline |
| Not Named in Database | 284 Walnut St | Brookline |
| Searle, Sarah House | 138 High St | Brookline |
| Aspinwall, William House | 77 Aspinwall Ave | Brookline |
| Rogers, Alfred House | 61 Canton Ave | Milton |
| Not Named in Database | 48 Deering St | Boston |
| Bond, George W. House | 11 Rocky Nook Terr | Boston |
| Not Named in Database | 16 Holborn St | Boston |
| Sullivan, John H. Double House | 24-28 Lake St | Boston |
| Pearson Cordage Company Building #5 - Balling, Machine, and Carpenter Shop | 86-110 Norfolk Ave | Boston |
| 1842 Realty Trust Building | 1842 Beacon St | Brookline |
| McCabe, Mary House | 11 Manchester Rd | Brookline |
| Blanchard Building | 448-450 Massachusetts Ave | Cambridge |
| Not Named in Database | 17 Gray Gardens East | Cambridge |
| Not Named in Database | 20 Harvard St | Somerville |
| Not Named in Database | 143 Powder House Blvd | Somerville |
| Stubbs, S. S. Building | 13 Albemarle St | Boston |
| Fitch, Benjamin House | 332 Commonwealth Ave | Boston |
| Bocligiana, Antonio - O'Brien, Daniel and Annie House | 10 Smith Ave | Somerville |
| Not Named in Database | 76 Waltham St | Boston |
| Not Named in Database | 22 Perrin St | Boston |
| Not Named in Database | 81 1/2 Warren St | Boston |
| Not Named in Database | 15 Taylor St | Boston |
| Auchmuty Building | 104-122 Kingston St | Boston |
| Not Named in Database | 121-123 South St | Boston |
| Freeland, G. W. House | 281 Beacon St | Boston |
| Not Named in Database | 286-288 Beacon St | Boston |
| Baker, S. R. House | 589 Beacon St | Boston |
| Vinal, W. D. - Wheatland, George Jr. Row House | 824 Beacon St | Boston |
| Fraser and Malloy Associates Building | Spice St | Boston |
| Tufts, Charles Double House | 19 Tremont St | Boston |
| Tremont Street Subway Tunnel, South Extension | Tremont St | Boston |
| Lawrence, William R. Building | 83-87 Devonshire St | Boston |
| Ashmont Hall - Ashmont Nursery School | 1 Lombard St | Boston |
| McLaren, Alexander and John Building | 263 Princeton St | Boston |
| Bridgewater Iron Mfg. Company Worker Housing | 6 Highland Terr | Bridgewater |
| Reynolds, David P. House | 337 North Central St | East Bridgewater |
| Hunt, Nathaniel - Thayer, Washington House | 157 North Franklin St | Holbrook |
| Wright, Edward House | 122 Pacific St | Rockland |
| Blanchard, C. C. House | 809 Main St | Weymouth |
| Howard House | 169 Main St | Hanson |
| King, Dea. George - Stetson, Seth House | 305 King St | Hanson |
| Saint Paul's Methodist Church | 6 Fort St | Quincy |
| Towler, George A. House | 118 Merrymount Rd | Quincy |
| Not Named in Database | 49 Beal St | Winthrop |
| Ripley, John House | 15 Pleasant St | Hingham |
| Lincoln, Emily Gilbert House | 54 Lincoln St | Hingham |
| Glover Cottage | 43 Cottage St | Hingham |
| Not Named in Database | 108 East St | Hingham |
| McKenzie, Charles E. House | 151 Sohier St | Cohasset |
| O'Neal, Paul S. House | 33 Linden Dr | Cohasset |
| Hume, Samuel P. House | 290 Beechwood St | Cohasset |
| Kiddie Kamp Cottage | 161 Lakeview St | Sharon |
| Deer Island Farm House | Deer Island | Boston |

| HISTORIC SITE NAME | ADDRESS | TOWN NAME |
|---|---|---|
| Soule, Eden Barn | 1372 Tremont St | Duxbury |
| Bourne, Thomas House | 1308 Ocean St | Marshfield |
| McGharan, Thomas P. House | 137 Washington St | Canton |
| Peterson, Dr. Reuben V House | 245 Powder Point Ave | Duxbury |
| Mayo, Samuel N. House | 45 Powell St | Brookline |
| Saint Anselm Roman Catholic Church Rectory Garage | 100 Landham Rd | Sudbury |
| Not Named in Database | 81 Florence St | Marlborough |
| Litchfield, John House | 297 Clapp Rd | Scituate |
| Hewitt, Thomas Barn | 355 Plymouth St | East Bridgewater |
| Rogers, Jonathan House | 287 Main St | Malden |
| Kress, Albert H. House | 125 Leavitt St | Hingham |
| Thayer, Rufus A. House | 830 North St | Randolph |
| Not Named in Database | 243 Old Main St | Marshfield |
| Ponkapoag Golf Course Shelters | 2167 Washington St | Canton |
| Hersey, Charles H. Double House | 25 Old Harbor St | Boston |
| Saint Joseph's Roman Catholic Church Rectory | 70 Wm. C. O'Connell Way | Boston |
| YMCA Vocational Building - Botolph Building | 288 Huntington Ave | Boston |
| Richardson, Thomas House | 226 Jerusalem Rd | Cohasset |
| Fisher's Bridge | Central Ave | Dover |
| Loring, Homer House | 579 Chestnut St | Ashland |
| Not Named in Database | 24 Chestnut St | Boston |
| Not Named in Database | 202-210 Independence Dr | Boston |
| Not Named in Database | Fort Standish Ave | Plymouth |
| Not Named in Database | 4 Haven St | Medway |
| Hosie, Jessie House | 59 Dean Ave | Franklin |
| Wrentham State School Administration Building | Curtis Ave | Wrentham |
| Chestnut Hill Road Arch Bridge | Chestnut Hill Rd | Southborough |
| Dacey, Thomas Livery Stable | 15 East Main St | Marlborough |
| Channing, Henry M. House | 23 South St | Sherborn |
| Flint, Benjamin K. House | 801 East St | Mansfield |
| Howe - Flagg House | 44 Curve St | Wellesley |
| East Lodge - Wellesley College | Washington St | Wellesley |
| Bigelow, Abraham House | 3 Sibley Rd | Weston |
| Keith, Walter Row House | 129-147 Morse St | Watertown |
| Reservoir Road Pedestrian Bridge over MBTA | Reservoir Rd | Boston |
| Not Named in Database | 1162-1164 Boylston St | Brookline |
| Davis, Alonzo House | 1129 Hyde Park Ave | Boston |
| Kittredge, Joseph House | 79 Cypress St | Brookline |
| Chandler, Cleveland A. House | 757 Washington St | Brookline |
| Dow, Elizabeth Taylor Houghton House | 56 Harvard Ave | Brookline |
| Not Named in Database | 2 Acron Rd | Brookline |
| Sonnabend, A. M. House | 252 Kent St | Brookline |
| Not Named in Database | 169 Wachusett St | Boston |
| Not Named in Database | 193 Wachusett St | Boston |
| Not Named in Database | 191 Adams St | Milton |
| Green, M. and H. House | 1883-1889 Centre St | Boston |
| Not Named in Database | 42 Marcella St | Boston |
| Crosby, William H. Three-Decker | 11 Wheatland St | Boston |
| Bartlett, Nelson House | 30 Monument Ave | Boston |
| Not Named in Database | 6-11 Griggs Terr | Brookline |
| Not Named in Database | 49 Eliot St | Boston |
| Not Named in Database | 175 Mount Auburn St | Cambridge |
| Not Named in Database | 22 Follen St | Cambridge |
| Snider, Abraham - Rudnick, Michael Apartment House | 114 The Fenway | Boston |
| Vinal, W. D. Building | 1 Cumberland St | Boston |
| Knowlton, A. House | 377 Commonwealth Ave | Boston |
| Loring, W. C. House | 2 Gloucester St | Boston |
| Hall, James M. W. Apartment House | 868 Huntington Ave | Boston |
| Volpe Center - Center Service Building | 259 Fifth St | Cambridge |
| Blake and Knowles Erecting and Assembling Building | 201 Binney St | Cambridge |
| Richards, David House | 3 Mystic St | Boston |
| Not Named in Database | 48 Maple St | Boston |
| Hatch Memorial Shell | Arlington St | Boston |
| Whitwell, H. - Whitney, Ada House | 243 Beacon St | Boston |
| Not Named in Database | 142 Beacon St | Boston |

| HISTORIC SITE NAME | ADDRESS | TOWN NAME |
|---|---|---|
| White, Catherine A. Three-Decker | 155 River St | Boston |
| Sears, David House | 42-43 Beacon St | Boston |
| Not Named in Database | 12 Myrtle St | Boston |
| Not Named in Database | 23-25 Park St | Boston |
| Rapid Transit Illuminated Time Sign | Beacon St | Boston |
| Not Named in Database | 178-188 Harvard Ave | Boston |
| Public Library of Hyde Park | 35 Harvard Ave | Boston |
| Post Office Building | 332-334 Washington St | Boston |
| Blake, George F. Manufacturing Company | 101-111 Causeway St | Boston |
| Not Named in Database | 224 Foster St | Boston |
| Pratt, Edward - Taylor, Dolphin D. House | 43 High St | Boston |
| U. S. Coast Guard Building | 408 Atlantic Ave | Boston |
| Not Named in Database | 127 Fulton St | Boston |
| Higginson Elementary School | 160 Harrishof St | Boston |
| Not Named in Database | 557 King St | Hanover |
| Sampson, Otis and Sarah Sylvester House | 440 Broadway | Hanover |
| Tirrell, Noah House | 210 Middle St | Weymouth |
| King Terminal Pump House - Electrical Cabinet | Elkins St | Boston |
| Stephenson, James House | 240 Main St | Hingham |
| Lane, Frederick L. House | 11 Common St | Hingham |
| Loring House | 116 Spring St | Hull |
| Not Named in Database | 19 Q St | Hull |
| Groce, Melzar House | 619 Jerusalem Rd | Cohasset |
| McKenzie, Charles Barn | 151 Sohier St | Cohasset |
| Beacon Rock - Castle Rock | Border St | Cohasset |
| Soldiers Monument | Cambridge Common | Cambridge |
| Baldwin, J. T. C. Garage | 96 Crafts Rd | Brookline |
| Harvard University - 1889 Gate | Harvard Yard | Cambridge |
| Harvard University - Delivery Gate | Harvard Yard | Cambridge |
| Bonney, Wallace - Newcomb, Marcello House | 7 Elm St | Kingston |
| Kingston Fire Department Hose House | 235 Main St | Kingston |
| Brewster, Dea. Wrestling House | 119 Summer St | Kingston |
| Churchill, Peleg House | 1 Bumblebee Ln | Duxbury |
| Atwell, George House | 154 Careswell St | Marshfield |
| Kelley, John E. House | 17 Winthrop St | Marlborough |
| Not Named in Database | 96 Cary Ave | Milton |
| Not Named in Database | 60 Marilyn Rd | Milton |
| Kingsbury, H. House | 916-920 Main St | Millis |
| Coleman, Moses B. House | 32 Brook St | Scituate |
| Hay, Dr. Gustavus - Crehore, C. C. House | 91 Charles St | Boston |
| Litchfield, Enoch House | 45 Norwell Ave | Norwell |
| War Memorial Park - Sunken Garden | River St | West Bridgewater |
| Iasigi, Amy Gore Garage | 10 Byron St | Boston |
| Mount Hope Cemetery - G. A. R. Monument | 355 Walk Hill St | Boston |
| Porter, Theron M. House | 22 Main St | Easton |
| Raymond, Samuel House | 2 Goodrich Pl | Sharon |
| Reardon, Bridget - Dailey, Cornelius House | 50 Day St | Easton |
| Ames Shovel and Tool Company #95 | 58-60 Day St | Easton |
| Not Named in Database | 64 Myrtle St | Boston |
| Peterson, Esaias English Barn | 275 Elm St | Duxbury |
| Not Named in Database | 103 Charter St | Boston |
| Not Named in Database | 45 Hollingsworth Ave | Braintree |
| Saint John, Frank House | 7 Charlotte Ct | Franklin |
| Morriarty, John House | 17 Park Rd | Franklin |
| Not Named in Database | 9 Lincoln St | Medway |
| Not Named in Database | 888 Washington St | Holliston |
| Wrentham State School Medical Building | Curtis Ave | Wrentham |
| Richardson, J. L. Jr. - Hill, Dr. E. L. House | 128 Curve St | Millis |
| Wight, Jonathan House | 200 North St | Medfield |
| Follensby, Francis A. House | 137 Woodland Rd | Southborough |
| Stack, James House | 99 Coolidge St | Sherborn |
| Not Named in Database | 36 Old West St | Foxborough |
| Rockhill Cemetery | South St | Foxborough |
| Not Named in Database | 30 South St | Foxborough |
| Norwood First Congregational Church Parsonage | 908 Washington St | Norwood |

| HISTORIC SITE NAME | ADDRESS | TOWN NAME |
|---|---|---|
| Hayward, Jerathmael House | 49 Poquanticut Ave | Easton |
| Hayward, Harold - Gershman House | 243 Foundry St | Easton |
| Peabody, Amelia Farm Employees Housing | 42 Powisset St | Dover |
| Not Named in Database | 1 Cypress Rd | Wellesley |
| Not Named in Database | 100 Village Ave | Dedham |
| Taylor, Edwin P. House | 168 White St | Belmont |
| Not Named in Database | 15 Brush Hill Ln | Milton |
| Codman, John S. House | 57 Quail St | Boston |
| Henderson, Alexander House | 89 Woodland Rd | Brookline |
| King, Grace House | 11 Heath Hill | Brookline |
| Taylor House | 43 Seaver St | Brookline |
| Not Named in Database | 68 Sedgwick St | Boston |
| Not Named in Database | 225 Pond Ave | Brookline |
| Baker, Edmund J. Building | 85 Adams St | Milton |
| Varnerin, Antony Duplex | 21-23 Townsend St | Boston |
| Holden, Edward House | 121 East Cottage St | Boston |
| Young, George H. House | 189 Grampian Way | Boston |
| Not Named in Database | 40-42 Marlboro St | Belmont |
| Wightman, George House | 43 Hawes St | Brookline |
| Philbish, G. House | 18 Churchill St | Brookline |
| Glover, Henry R. House | 36 Meacham St | Somerville |
| Not Named in Database | 373 Commonwealth Ave | Boston |
| Standish, J. M. House | 61 Marlborough St | Boston |
| Whitney, Lucretia and Henry Building | 893-907 Main St | Cambridge |
| Vinal, Robert Aldersey Jr House | 15 Union Sq | Somerville |
| Bates, Moses Jr. House | 69 Thorndike St | Cambridge |
| Not Named in Database | 470 Shawmut Ave | Boston |
| Not Named in Database | 9 Adams St | Boston |
| Twombly, J. F. Row Housing | 8 Temple St | Boston |
| Arnold Arboretum Worker Housing | South St | Boston |
| Dow, Moses A. Double House | 22-24 Harvard St | Boston |
| Beckler, Daniel W. Row House | 58 N St | Boston |
| Not Named in Database | 40 Pond St | Boston |
| Cline, Hyman E. - McLaughlin, Daniel A. Garage | 2000 Washington St | Boston |
| Boston Wharf Company Wool Warehouse | 269-273 Summer St | Boston |
| Constitution Wharf - Quincy Market Cold Storage | 405-411 Commercial St | Boston |
| Not Named in Database | 64 Chandler St | Boston |
| Kent, William Henry Primary School | 234 Moulton St | Boston |
| Not Named in Database | 238-240 Bunker Hill St | Boston |
| Not Named in Database | 6 Medford St | Chelsea |
| Reed, Amos Newton Hay and Grain Store | 245 North Ave | Abington |
| Thompson Street School - Halifax Schoolhouse #3 | 244 Thompson St | Halifax |
| Plympton Grange Pump | Main St | Plympton |
| Whiting, Justus House | 111 Whiting St | Hanover |
| Not Named in Database | 1168 Main St | Hanover |
| Not Named in Database | 2103 Washington St | Hanover |
| Norwell Civil War Monument | Main St | Norwell |
| Nightengale, Solomon House | 429 Granite St | Quincy |
| Cliffe, L. House | 132-134 Glendale Rd | Quincy |
| Reis, Andrew E. House | 180 Glendale Rd | Quincy |
| Moscow Street, 1-7 | 1-7 Moscow St | Quincy |
| Fowls, J. A. Row House | 656 Columbia Rd | Boston |
| Bates, Abraham Carriage House | 238 Middle St | Weymouth |
| Not Named in Database | 24-26 Washburn St | Weymouth |
| Not Named in Database | 358 Meridian St | Boston |
| Not Named in Database | 366 Meridian St | Boston |
| Bailey, George J. House | 299-303 Meridian St | Boston |
| Not Named in Database | 3 Pembroke St | Chelsea |
| Not Named in Database | 280 Chestnut St | Chelsea |
| Not Named in Database | 176 Hermon St | Winthrop |
| Gillies, William House | 413 North Main St | Cohasset |
| Cohasset Professional Center | 760 C J Cushing Hwy | Cohasset |
| Cox, William Coburn House - Oaks, The | 49 Margin St | Cohasset |
| Minot's Ledge Lighthouse - Kerosene Storage House | Lighthouse Ln | Cohasset |
| Holden Chapel - Harvard University | Harvard Yard | Cambridge |

| HISTORIC SITE NAME | ADDRESS | TOWN NAME |
|---|---|---|
| Weld Hall - Harvard University | Harvard Yard | Cambridge |
| Charlestown Navy Yard - Pier 10 | Navy Yard | Boston |
| Fuller, C. N. House | 69 Main St | Kingston |
| Brewer, E. Avery Garage | 262 Marshall St | Duxbury |
| Not Named in Database | 23 Surfside Rd | Scituate |
| Not Named in Database | 179 Hinckley Rd | Milton |
| Webb, Ellen House | 42 First Parish Rd | Scituate |
| Saint Lazarus Roman Catholic Church | 61 Ashley St | Boston |
| Holbrook, Edward H. and Theodore House | 2 Rollins Pl | Boston |
| Factory Buildings Trust Industrial Building #5 | 41-45 Wormwood St | Boston |
| Thompson, C. T. - Horrigan, William House | 73 Summer St | Natick |
| Not Named in Database | 173 Webster Ave | Chelsea |
| Quincy Shore Drive - Segment Two | Quincy Shore Dr | Quincy |
| Dugan, John House | 71-73 Boston St | Somerville |
| Our Lady of the Rosary Roman Catholic Church | 1262 Park St | Stoughton |
| Not Named in Database | 36 Sylvia Rd | Medford |
| Not Named in Database | 43 Billings Ave | Medford |
| North Bellingham Cemetery - Holbrook, Grace Marker | Hartford Ave | Bellingham |
| Sullivan, William - Sever, Anna D. and Emily House | 94 Chestnut St | Boston |
| Not Named in Database | 61 Anderson St | Boston |
| Dahl, Charles P. - Anderson, Hjalmar K. House | 16 Pleasant St | Easton |
| Cole, Mary A. Three-Decker | 48 Francis St | Boston |
| Standish Burying Ground - Loring, Mary Stone | Chestnut St | Duxbury |
| Clayton, Frank House | 59 Granite Ave | Boston |
| Thayer House | 314 Village St | Medway |
| Medfield State Hospital - Stone Wall | 45 Hospital Rd | Medfield |
| Kirby, E. House | 11 A St | Hopkinton |
| Sullivan, J. House | 32 Highland St | Southborough |
| Murphy, J. House | 4 North St | Southborough |
| Rural Cemetery | Cordaville Rd | Southborough |
| Conners House | 96 Lincoln St | Marlborough |
| Not Named in Database | 215 East Main St | Marlborough |
| Not Named in Database | 38 Perry St | Sherborn |
| Memory Statue and Memorial Monument | South Main St | Sherborn |
| Foxborough State Hospital - Greenhouses | Chestnut St | Foxborough |
| Richards - Holmes, C. House | 96 Norwood St | Sharon |
| Hayes, John - MacKenzie, Charles House | 184 Walpole St | Norwood |
| Chestnut Tree Burial Ground | Canton St | Sharon |
| Norton Baptist Church Parsonage | 27 Burt St | Norton |
| Rockery, The - Olmsted Memorial Cairn | Lincoln St | Easton |
| Hodgson, E. F. Portable House Factory | 2-4 Dedham St | Dover |
| Bancroft, Herbert C. House | 5 Belair Rd | Wellesley |
| Not Named in Database | 28 Emerson Rd | Wellesley |
| Not Named in Database | 181 Highland St | Dedham |
| Brown, John J. House | 59 Wellesley St | Weston |
| Not Named in Database | 250-252 River St | Waltham |
| Not Named in Database | 32-34 Cross St | Waltham |
| Hill, Jeremiah House | 25 Kennard Rd | Brookline |
| Not Named in Database | 39 Linden Pl | Brookline |
| Forbes, Henry S. House | 71 Forest St | Milton |
| Not Named in Database | 236 Wachusett St | Boston |
| Not Named in Database | 566 Eliot St | Milton |
| Hardy, Albert N. House | 40-42 Brandon Rd | Milton |
| Perkins, Edward House | 273 Adams St | Milton |
| Schoolmaster's Hill Picnic Shelter | Franklin Park | Boston |
| Not Named in Database | 8-10 Marcella St | Boston |
| Not Named in Database | 50A John Eliot Sq | Boston |
| Not Named in Database | 69 Mount Ida Rd | Boston |
| Not Named in Database | 27 Monument Sq | Boston |
| Wood, William House | 166 Lancaster Terr | Brookline |
| Hammer, Charles D. House | 103 Sewall Ave | Brookline |
| Harvard Business School Faculty Club | Soldiers Field Rd | Boston |
| Not Named in Database | 202 West Brookline St | Boston |
| Wheatland, George House | 389 Commonwealth Ave | Boston |
| Urban Rowhouse | 26-32 River St | Cambridge |

| HISTORIC SITE NAME | ADDRESS | TOWN NAME |
|---|---|---|
| Kennedy, The | 430-442 Massachusetts Ave | Cambridge |
| Odd Fellows Hall | 536 Massachusetts Ave | Cambridge |
| Stetson Estate | 33 Marlborough St | Boston |
| Beckler, D. W. House | 319 Marlborough St | Boston |
| Gerrish, George W. Double House | 33-35 Newton St | Boston |
| Not Named in Database | 115 Warren Ave | Boston |
| Cambridge Public Library - O'Connell Branch | Fifth St | Cambridge |
| Not Named in Database | 46 Quincy St | Somerville |
| Not Named in Database | 120 Otis St | Cambridge |
| Clark, Josias - Cummings, Daniel P. Rowhouse | 80 Otis St | Cambridge |
| Not Named in Database | 54 Dwight St | Boston |
| Richmond, Augustus C. House | 351 Dorchester St | Boston |
| Jordan, George W. House | 4 Wall St | Boston |
| Jones, Robert Three Decker | 21 Adams St | Boston |
| Rudnik, Samuel Apartment Building | 463 Park Dr | Boston |
| Not Named in Database | 4 Union Pk | Boston |
| Washburn, Miles House | 18 Newbury St | Boston |
| Not Named in Database | 2278-2282 Washington St | Boston |
| Smeed Block | 381-385 Washington St | Boston |
| Elevated South of Dudley Station | Washington St | Boston |
| Vance, Samuel Row House | 550 East Broadway | Boston |
| Travelers Insurance Company Building | 125 High St | Boston |
| Union Street Bridge over Conrail | Union St | East Bridgewater |
| Gaffney, Charles B. House | 258 Plymouth St | Abington |
| Not Named in Database | 663 Whiting St | Hanover |
| Not Named in Database | 769 Columbia Rd | Boston |
| Not Named in Database | 49 Eutaw St | Boston |
| Not Named in Database | 103 Thaxter St | Hingham |
| Humphrey, Capt. Moses L. House | 38 Cottage St | Hingham |
| Paragon Park Carousel | 1 Wharf Ave | Hull |
| Potter, Asa House - Delle Villa | 30 Diab Ln | Cohasset |
| Ayres, Sarah O. House | 363 Jerusalem Rd | Cohasset |
| Sinopoli, Vincent House | 76 Smith Pl | Cohasset |
| Warner House | 42 Sohier St | Cohasset |
| Antoine, Frank House | 6 Ennice Ct | Cohasset |
| Putnam, George T. - Chard, Walter G. House | 45 Pine Rd | Brookline |
| Adams, Capt. Charles House | 278 Main St | Kingston |
| Not Named in Database | 9 Maple Ave | Kingston |
| Drew, Capt. Nehemiah - Davis, Nicholas House | 170 Main St | Kingston |
| Sampson, Eden S. House | 16 Chapel St | Duxbury |
| Lapman, Jesse - Hatch, Walter House | 465 Union St | Marshfield |
| Not Named in Database | 270 Main St | Franklin |
| Thompson, L. Dairy Barn and Milk Room | Thompson St | Middleborough |
| Stetson, A. House | 4 Common St | Norwell |
| Jenkins, Reuben Y. Double House | 43 G St | Boston |
| Not Named in Database | 17-19 Denny St | Boston |
| Not Named in Database | 15 Rockmere Ave | Boston |
| Goodwin, M. S. - Cheever, J. H. House | 52 Temple St | Boston |
| Smith, Nathanial House | 75 Summer St | Natick |
| Plimpton, Calvin G. Wrought Iron Fence | 79 Plimpton St | Walpole |
| Not Named in Database | 15-17 Ellis Ave | Medford |
| Mackintosh, John - Hurd, George Newell House | 189 Canton Ave | Milton |
| Not Named in Database | 16 Hermon St | Winthrop |
| New England Telephone and Telegraph Company | 11 High St | Sharon |
| Cannon, P. and J. Three-Decker | 22 Francis St | Boston |
| New Pond | 581 Foundry St | Easton |
| Not Named in Database | 85 North Margin St | Boston |
| Vinton, George - Blackwell, Henry House | 30 Salina Rd | Boston |
| Thomas, Harry House | 39 Bates Rd | Milton |
| Richards, Alice A. House | 45 Randolph Rd | Brookline |
| Hunt, Percy F. House | 59 Randolph Rd | Brookline |
| Hancock Village Duplex | 132-140 Independence Dr | Brookline |
| Eustis, James Estate Outbuilding | 115 Beechwood St | Cohasset |
| Allen, W. H. Farm Worker's House | 72 Beacon St | Arlington |
| Hersey, H. D. House | 48 Lewis Ave | Arlington |

| HISTORIC SITE NAME | ADDRESS | TOWN NAME |
|---|---|---|
| Not Named in Database | 19 Colonial Dr | Arlington |
| Not Named in Database | 221 Pleasant St | Arlington |
| Not Named in Database | 58 Orvis Rd | Arlington |
| Not Named in Database | 132 Pleasant St | Arlington |
| Pettee, Otis Jr. House | 44 Pettee St | Newton |
| Not Named in Database | 319-321 Elliot St | Newton |
| Crowdle House | 93 Gardner St | Newton |
| Bacon, Joseph N. House | 7-9 Avon Pl | Newton |
| Not Named in Database | 26 Nonantum Pl | Newton |
| Field, William E. House | 134 Waverley Ave | Newton |
| Rice, Rhoda House | 133 Park St | Newton |
| Stevens, Merrick Reuben Bakery | 200R Church St | Newton |
| Trowbridge, Frances M. House | 130 Newtonville Ave | Newton |
| Soars, John W. House | 19 Faxon St | Newton |
| Maguire, Margaret House | 12 Washburn St | Newton |
| Not Named in Database | 219-223 Adams St | Newton |
| Our Lady Help of Christians Church | 573 Washington St | Newton |
| Sanger, David C. House | 483-485 Waltham St | Newton |
| Not Named in Database | 367 Waltham St | Newton |
| Not Named in Database | 51 Greenough St | Newton |
| Not Named in Database | 271 Crafts St | Newton |
| Not Named in Database | 75 Walker St | Newton |
| Wentworth, Veranus House | 20 Foster St | Newton |
| Gregory, Warren F. House | 377 Walnut St | Newton |
| Wheeler, Henry A. House | 289 Mill St | Newton |
| Day, F. A. Jr. House | 160 Sargent St | Newton |
| Haskell - Emerson Operating Building | 2014 Washington St | Newton |
| Bright, Moses W. - Connors, Matthew House | 30 Cummings Rd | Newton |
| Levi, William G. House | 157 Elgin St | Newton |
| Lane, Cornelius House | 966-968 Walnut St | Newton |
| McGinnis, Edward House | 930-932 Walnut St | Newton |
| Bird, Everett E. House | 24 Chester St | Newton |
| O'Donald, Charles House | 84 Erie Ave | Newton |
| Johnson, Charles F. House | 284 Lake Ave | Newton |
| Not Named in Database | 147 Prince St | Newton |
| Not Named in Database | 24 Billings Pk | Newton |
| Aquino Memorial Foundation | 175 Commonwealth Ave | Newton |
| Not Named in Database | 1239-1247 Washington St | Newton |
| Newton Cottage Hospital Power Plant | 2014 Washington St | Newton |
| Not Named in Database | 142 Walnut Hill Rd | Newton |
| Not Named in Database | 504-506 California St | Newton |
| Not Named in Database | 60 Amherst Rd | Newton |
| Not Named in Database | 164 Oliver Rd | Newton |
| Hopkinson, William House | 128 Boyd St | Newton |
| Not Named in Database | 325 Elliot St | Newton |
| Not Named in Database | 12 Adams St | Newton |
| Not Named in Database | 470 California St | Newton |
| Wilson, Raymond House | 11 Graydale Cir | Newton |
| Not Named in Database | 69 Montrose St | Newton |
| Not Named in Database | 99 McCarthy Rd | Newton |
| Not Named in Database | 30 Maynard St | Newton |
| Not Named in Database | 5 Bencliffe Cir | Newton |
| Not Named in Database | 386-390 Watertown St | Newton |
| Not Named in Database | 413 Watertown St | Newton |
| Not Named in Database | 29 Melville Ave | Newton |
| Not Named in Database | 24 Wyoming Rd | Newton |
| Not Named in Database | 118 Osborne Path | Newton |
| Not Named in Database | 53 Beaconwood Rd | Newton |
| Not Named in Database | 73 Baldpate Hill Rd | Newton |
| Lindsay, Thomas B. - Shaw, Albert House | 12 Balcarres Rd | Newton |
| Not Named in Database | 1194 Walnut St | Newton |
| Hallett, B. Frank House | 149-151 Waverley Ave | Newton |
| Whittier, G. E. House | 34-36 Oakland St | Newton |
| Viles, Charles L. House | 8-10 Beech St | Newton |
| Kinsella, Catherine House | 42 West St | Newton |

| HISTORIC SITE NAME | ADDRESS | TOWN NAME |
|---|---|---|
| Davis, John House | 248 Cherry St | Newton |
| Priest, Henry A. House | 74 Vista Ave | Newton |
| Brown, Charles W. House | 97 Essex Rd | Newton |
| Fitzgerald, Timothy House | 48 North St | Newton |
| Aetna Insurance Corporation Building | 303-321 Washington St | Newton |
| Whittemore, John Q. A. House | 2 Washington St | Newton |
| Not Named in Database | 24 Audubon Rd | Milton |
| Not Named in Database | 276 Bue Hills Pkwy | Milton |
| Not Named in Database | 35 Revere St | Milton |
| Not Named in Database | 28 Grove St | Milton |
| Route 30 Bridge over Charles River | Rte 30 | Newton |
| Cohen, Harris House | 24 Battery St | Boston |
| Not Named in Database | 114 Salem St | Boston |
| Not Named in Database | 283-285 Hanover St | Boston |
| McCarthy House | 31 Myrtle St | Medford |
| Tufts University - Lincoln-Filene Center | 419 Boston Ave | Medford |
| Mount Auburn Cemetery - Howe, Julia Ward Monument | 580 Mount Auburn St | Watertown |
| Gill, Howard House | 7 High St | Milton |
| Kahler, John House | 220-222 Blue Hills Pkwy | Milton |
| French, Ansel - Spear, George Coley House | 374 North Main St | Randolph |
| Saint Mary Roman Catholic Church Cemetery | 245 North St | Randolph |
| Not Named in Database | 102 Waldeck Rd | Milton |
| Not Named in Database | 9 Governor Belcher Ln | Milton |
| Not Named in Database | 18 Lincoln Ave | Scituate |
| Not Named in Database | 64 Louis Prang St | Boston |
| Simmons College Residence Campus - Morse Hall | 259-275 Brookline Ave | Boston |
| Barron, Israel and Emily - Lopilato, Raffaele Building | 69 Salem St | Boston |
| Not Named in Database | 60 Brewster Rd | Cohasset |
| Ambler, Rev. Russell P. - Chandler, Joseph Cram House | 194-196 Winthrop St | Medford |
| Patterson, William R. House | 16 Otis St | Medford |
| Winn Brook School | 97 Waterthouse Rd | Belmont |
| Island Grove Park - Gazebo | Park Ave | Abington |
| Not Named in Database | 1 Alna Pl | Boston |
| Not Named in Database | 11 Cheever Ct | Boston |
| Falvey, Mary A. Three Decker | 414 Sumner St | Boston |
| Whelan, S. J. House | 265 Webster St | Boston |
| Magoun Dog Kennel | 290 Elm St | Pembroke |
| Not Named in Database | 30 Connolly St | Randolph |
| Henderson, Charles William, Jr. and Anna Lyons E. Atwood House | 51 Hampshire St | Newton |
| Wales, Quincy White and Isabel A. Guilbert House | 21 Sylvan Ave | Newton |
| Arnold, Dwight Cobb and Eloise Douglas House | 35 Wykeham Rd | Newton |
| Not Named in Database | 157 Main St | Brockton |
| Furness, Anna House | 256 Eliot St | Milton |
| Gaskins, Frederick House | 93 Maple St | Milton |
| Damon, Alfred C. and Lucy S. Munroe House | 95 Spring St | Hanover |
| Campbell, James House #3 | 21A High St | Milton |
| Not Named in Database | 75 Sheridan St | Easton |
| Not Named in Database | 47 Lighthouse Rd | Scituate |
| Veterans Administration Medical Center - Animal Laborartory | VFW Pkwy | Boston |
| Milton Poor Farm Stable | 181 Gov. Stoughton Ln | Milton |
| Cook Building | 226 Main St | Brockton |
| Rays Woolen Company Worker Housing | 58-60 Maple St | Bellingham |
| Emerson House Generator House | 8 Ridge St | Millis |
| Not Named in Database | 107 Hayden Rowe St | Hopkinton |
| Stevens, Dr. Oscar Herbert House | 32 Pleasant St | Marlborough |
| Lustron Panel House | 14 Brigham Rd | Framingham |
| Plain School | 60 North Main St | Sherborn |
| Medfield State Hospital - Ward F-2 | 45 Hospital Rd | Medfield |
| Spalding, Dr. House | 42 Eliot St | Natick |
| Warren, Daniel - Davidson, George B. House | 7 Cedar St | Wellesley |
| Wight, John Burt House | 17 Bennett Rd | Wayland |
| Furnace Village Tenement #3 | 64 South St | Easton |
| Howard, James E. House | 40 Pine St | Easton |
| Howard, Thomas House | 106 Pine St | Easton |
| Capen, E. Building | 482 Washington St | Canton |

| HISTORIC SITE NAME | ADDRESS | TOWN NAME |
|---|---|---|
| DeFazio Building | 346-360 Washington St | Wellesley |
| McLeod Block | 253 Washington St | Wellesley |
| Lion Company #9 Firehouse | 25 Meadowbrook Rd | Westwood |
| Not Named in Database | 888 High St | Dedham |
| Not Named in Database | 443-455 Moody St | Waltham |
| Stearns, Charles - Dearborn, William House | 30 Dudley St | Brookline |
| Lord, Henry House | 434 Walnut St | Brookline |
| Not Named in Database | 110 Walnut St | Brookline |
| Not Named in Database | 59 Boylston St | Brookline |
| Greenough, Emery H. House | 39 Worthington Rd | Brookline |
| Pierce, Wallace Coachman Cottage | 202 Reedsdale Rd | Milton |
| Not Named in Database | 101-103 Highland St | Boston |
| Not Named in Database | 47 Juniper St | Boston |
| Duff, William Three-Decker | 70 Sawyer Ave | Boston |
| Tarbox, F. H. Town House | 36 Monument Ave | Boston |
| Skahan House | 74 Grove St | Belmont |
| Merrill, Silas W. Building | 1043-1049 Beacon St | Brookline |
| Higginson, Col. Thomas Wentworth House | 29 Buckingham St | Cambridge |
| First Parish Church, Unitarian | 1-3 Church St | Cambridge |
| Howe, Sarah House | 3 Garden St | Cambridge |
| Not Named in Database | 2 Scott St | Cambridge |
| Not Named in Database | 617 Warren St | Boston |
| Gerrish, George W. Double House | 9-11 Newton St | Boston |
| Merriam, Ephraim House | 195 Chestnut Ave | Boston |
| Saint Hedwig's Parish Church | Otis St | Cambridge |
| Beal and Lilley House | 429 Beacon St | Boston |
| Not Named in Database | 2 Adams St | Boston |
| Walton Block | 190-194 Harvard Ave | Boston |
| Not Named in Database | 9 Union Pk | Boston |
| United States Custom House | 3 McKinley Sq | Boston |
| Not Named in Database | 122-124 Commercial St | Boston |
| Old North Church - Unity Street Gate and Fence | 191 Salem St | Boston |
| Not Named in Database | 399-401 Main St | Everett |
| Reed, John House | 73 Summer St | East Bridgewater |
| Not Named in Database | 544 Main St | Weymouth |
| South Grammar School | 782 Main St | Hanson |
| Standish, Shadrach House | 64 Palmer Mill Rd | Halifax |
| Hanover Fire Company No. 5 | 207 Broadway | Hanover |
| Thomas, Sadie E. House | 117-119 Dimmock St | Quincy |
| Quincy Savings Bank | 1370 Hancock St | Quincy |
| Mount Wollaston Cemetery Southern Artery Gate | 20 Sea St | Quincy |
| Wild, J. Q. A. Obelisk | 20 Sea St | Quincy |
| Not Named in Database | 85 Bellevue Rd | Quincy |
| Columbia Square Building - Odd Fellows Hall | 767-781 Dudley St | Boston |
| Fifield, Dr. Noah House | 69 Front St | Weymouth |
| Worster, John G. House | 108 Commercial St | Weymouth |
| Not Named in Database | 116 Commercial St | Weymouth |
| Not Named in Database | 580 Broad St | Weymouth |
| Foster House | 61 Monmouth St | Boston |
| Logan International Airport Chapel | Logan Airport | Boston |
| Not Named in Database | 111 Winnisimmet St | Chelsea |
| Captain's Row | 68 Marginal St | Chelsea |
| Belcher, George C. - Peck, Herbert House | 278 Winthrop St | Winthrop |
| Bell, Louis H. House | 30 Mill Ln | Hingham |
| Beal, Caleb House | 210 South St | Hingham |
| Varano, Bruno House | 43 Hull St | Cohasset |
| Lincoln, Ephraim House | 615 Jerusalem Rd | Cohasset |
| Browne, Minot A. House | 10 Great Brewster Trail | Cohasset |
| Not Named in Database | 52 Wapping Rd | Kingston |
| Peterson, Esaias House | 275 Elm St | Duxbury |
| Ford Mill Marker | Ocean St | Marshfield |
| Mann, Capt. Thomas House | 108 Greenfield Ln | Scituate |
| Litchfield, P. Barn | 44 Captain Pierce Rd | Scituate |
| Titicut Parish Green Bronze Marker | Plymouth St | Middleborough |
| Saint Ann's Roman Catholic Church Parochial School | 15 Saint Ann's Rd | Quincy |

| HISTORIC SITE NAME | ADDRESS | TOWN NAME |
|---|---|---|
| Unity Close Garage | 23A Main St | Easton |
| Not Named in Database | 70 Pillon Rd | Milton |
| Kennerson, William House | 543 South Franklin St | Holbrook |
| City Mills Company Felting Mill Dye House #1 | 364 Main St | Norfolk |
| Dorr, F. J. Company Building | 354 Washington St | Boston |
| Not Named in Database | 24 Dixfield St | Boston |
| Not Named in Database | 6 West Side Rd | Milton |
| Silvia, Joseph A. Service Station and Garage | 147 South Main St | Cohasset |
| Not Named in Database | 51-53 Summer St | Medford |
| Margot, Louis C. House | 29 Summit Ave | Sharon |
| Thayer, Malvina S. House | 615 Adams St | Boston |
| Gordon, M. and J. House | 244 West Selden St | Boston |
| Thayer, William Sturgis House | 306 Union St | Braintree |
| Not Named in Database | 192 River St | Braintree |
| Keating, Gordon M. House | 132 Cedar St | Braintree |
| Not Named in Database | 20 LeMoyne St | Braintree |
| Bigelow Farms | 6 Norfolk Rd | Millis |
| Medfield World War I Monument and Flagpole | Spring St | Medfield |
| Wight, Jonathan Barn | 19 Wight St | Medfield |
| Carey, Lawrence House | 80 West Main St | Marlborough |
| Leland, Ebenezer House | 320 Western Ave | Sherborn |
| Porter Building | 22-44 Irving St | Framingham |
| Not Named in Database | 794 Boston Post Rd | Weston |
| Leland House | 1784 Washington St | Walpole |
| Not Named in Database | 27 Poquanticut Ave | Easton |
| Not Named in Database | 216 Dedham St | Dover |
| Wentworth, F. House | 30 Garden Rd | Wellesley |
| Crawford, Leander House | 43 Curve St | Wellesley |
| Hobart, Louisa House | 24 Cottage St | Wellesley |
| Newhouse House | 3 Solon St | Wellesley |
| Glen Road Bridge | Glen Road | Wellesley |
| Baker, Granville W. House | 21 Gay St | Westwood |
| Not Named in Database | 61 Parker St | Westwood |
| Waltham Screw Company Factory | 77 Rumford Ave | Waltham |
| Not Named in Database | 152 Chestnut St | Waltham |
| Not Named in Database | 3-5 Jonathan St | Belmont |
| Not Named in Database | 49 Poplar St | Boston |
| Not Named in Database | 18-20 Northbourne Rd | Boston |
| Not Named in Database | 37 Weybridge Ln | Brookline |
| Emerson, Elijah C. House | 25-27 Waverly St | Brookline |
| Terrey, Charles House | 36 Edge Hill Rd | Brookline |
| Damon, J. Linfield Garage | 295 Kent St | Brookline |
| Not Named in Database | 24 Houston Ave | Milton |
| Grundel, Hermann House | 1 Atherton Pl | Boston |
| Holy Name Roman Catholic Church | 1685 Centre St | Boston |
| Not Named in Database | 360 Bennington St | Boston |
| Livermore, Jonathan III - Hyde, Daniel House | 2 Oakland St | Boston |
| Couthony House | 76 Georgia St | Boston |
| Devine, Thomas Commercial Block | 93-105 School St | Watertown |
| Harvard Lawn Fire Station | 87 Fairview Ave | Belmont |
| Davidson, William Building | 1093-1095 Beacon St | Brookline |
| Lord, Charles J. Building | 187 Saint Botolph St | Boston |
| Not Named in Database | 1713 Commonwealth Ave | Boston |
| Kirby, Charles House | 113 Marlborough St | Boston |
| Somerville Fire Station Engine #2 | 165 Broadway | Somerville |
| Kirby, Joseph House | 18-20 Lawrence St | Boston |
| Not Named in Database | 47 Warren Ave | Boston |
| Not Named in Database | 28 Everett St | Boston |
| Riverway - Chapel Street Bridge | Park Dr | Boston |
| Cox, George D. Row House | 1609 Tremont St | Boston |
| Chase and Company Candy Company Factory | 347-351 Congress St | Boston |
| Not Named in Database | 2395 Washington St | Boston |
| Haley, Charles House | 21 Central St | Boston |
| Not Named in Database | 80-82 Trenton St | Boston |
| Not Named in Database | 91 Trenton St | Boston |

| HISTORIC SITE NAME | ADDRESS | TOWN NAME |
|---|---|---|
| Custom House Block | 62-70 Long Wharf | Boston |
| Durgin - Davis House | 112-114 Riverside Ave | Medford |
| Prophett, H. G. House | 64-66 Union St | Bridgewater |
| Washburn Drugstore and Dentist Office | 67 Central Sq | Bridgewater |
| Wood, Peter House | 220 Titicut St | Bridgewater |
| Hamilton, George E. House | 31 Norfolk Rd | Holbrook |
| Poole, William House | 585 Hancock St | Abington |
| Saint Francis Xavier Cemetery | Washington St | Weymouth |
| Lovell, Lucius House | 115 Grandview Ave | Quincy |
| Tupper, Frederick E. House | 185 Monroe Rd | Quincy |
| Sheppard, E. W. House | 149 Putnam St | Quincy |
| Blanchard, William House | 189 Sea St | Weymouth |
| Webster, Daniel School | Lubec St | Boston |
| Burman, B. Building | 173 Winnisimmet St | Chelsea |
| Richardson, Emma House | 26 Chester St | Chelsea |
| Belcher - Bissell House | 11 George St | Winthrop |
| Revere, Paul School | Revere St | Revere |
| Lane, Josiah House | 654 Main St | Hingham |
| Not Named in Database | 308-310 North St | Hingham |
| Oliver, E. Lawrence House | 36 Jerusalem Rd | Cohasset |
| Smith, William F. House | 35 Norfolk Rd | Cohasset |
| Barry, Rev. Richard Carriage House | 15 Nichols Rd | Cohasset |
| Training Tablet | Boston Common | Boston |
| Boston Public Garden Flagpole | Boston Public Garden | Boston |
| Hill Prison | Deer Island | Boston |
| Harvard University - 1876 Gate | Harvard Yard | Cambridge |
| Young House | 50 Spooner Rd | Brookline |
| Faunce, Eleazer Barn | 43 Indian Pond Rd | Kingston |
| Foster, Benjamin House | 147 High St | Duxbury |
| Not Named in Database | 577 Washington St | Duxbury |
| Weston, W. S. Caretaker's House | 58 Cedar St | Duxbury |
| Williamson, Timothy Tavern - Bourne, Proctor Store | 2000 Ocean St | Marshfield |
| Snider, Ellis L. Apartment Building | 3 Euston St | Brookline |
| Langwater Potting Shed and Greenhouse | 135 Elm St | Easton |
| Imhoff, Lucy M. House | 72 Grove St | Scituate |
| Dedham Telephone Exchange | 53 Church St | Dedham |
| Pondville Post Office and General Store | 29 Valley St | Norfolk |
| Stetson, George House | 40 Pleasant St | Sharon |
| Kelly, James H. Three Decker | 91 Old Harbor St | Boston |
| Saint Mary Star of The Sea Church Hall | 737 Saratoga St | Boston |
| Youth's Companion Printing Plant | 881 Commonwealth Ave | Boston |
| Memorial Park | 144 School St | Walpole |
| Not Named in Database | 32 Plimpton St | Walpole |
| Mount Auburn Cemetery - Adams, Hannah Monument | 580 Mount Auburn St | Watertown |
| Not Named in Database | 81 Curve St | Millis |
| Not Named in Database | 1682 Washington St | Canton |
| Not Named in Database | 46 Sydney St | Somerville |
| Not Named in Database | 5-9 Revere Rd | Quincy |
| Not Named in Database | 75 West Cedar St | Boston |
| Plymouth Cordage Company Storehouse #8 | Court St | Plymouth |
| Trojano, Louis J. House | 12 Totnes Rd | Braintree |
| Cox, George House | 91 Fuller St | Middleborough |
| Not Named in Database | 108 Milford St | Medway |
| Partridge, Clark House | 1 Highland St | Medway |
| Daniell, Joseph Sr. House | 62 Island Rd | Millis |
| Brock, Frank G. House | 40 Vinald Rd | Medfield |
| Not Named in Database | 160 Southville Rd | Southborough |
| Davenport House | 87 Main St | Hopkinton |
| Wachusett Aqueduct Open Channel Lower Control Dam | Flagg Rd | Southborough |
| Not Named in Database | 139 Framingham Rd | Marlborough |
| Ashland Public Library | 66 Front St | Ashland |
| Whiting, Rufus W. Estate Barn #2 | 232 Salem End Rd | Framingham |
| Not Named in Database | 41 Liberty St | Marlborough |
| Not Named in Database | 218 Church St | Marlborough |
| Not Named in Database | 721 Farm Rd | Marlborough |

| HISTORIC SITE NAME | ADDRESS | TOWN NAME |
|---|---|---|
| Not Named in Database | 3 Quail Run | Holliston |
| Hawes Garage | 262 Western Ave | Sherborn |
| Holbrook, Charles B. Garage | 87 Lake St | Sherborn |
| Dowse, Charles Dort House | 112 North Main St | Sherborn |
| NRDEC Building #19 - Boiler - Pump House | C St | Natick |
| Loker House | 82 Winter St | Natick |
| Williamson, William - Farlow, John House | 98 Love Ln | Weston |
| Morse, George H. House | 1291 Washington St | Norwood |
| Hayward, Joseph Jr. House | 261 Foundry St | Easton |
| Revere, Paul and Son Copper Works Sluiceway | 104 Revere St | Canton |
| Dedham Street Bridge over Conrail | Dedham St | Canton |
| Kirkham, John House | 7 Middlesex St | Wellesley |
| Rosemary Brook Siphon - East Chamber Building | Wellesley Ave | Wellesley |
| Central Avenue Bridge | Central Ave | Needham |
| Conrick, Richard House | 213 Hartford St | Westwood |
| Hastings, George O. Barn | 134 Wellesley St | Weston |
| Not Named in Database | 61-63 Morton St | Waltham |
| Shaw, Bartlett M. House | 35 Oliver St | Watertown |
| Mount Vernon Street Bridge over Conrail | Mount Vernon St | Dedham |
| Plimpton, J. B. Garage | 244 Fisher Ave | Brookline |
| Rosen House | 24 Holland Rd | Brookline |
| Not Named in Database | 171 Wachusett St | Boston |
| Not Named in Database | 41-43 Brandon Rd | Milton |
| Littlefield, Warren House | 320 Eliot St | Milton |
| Not Named in Database | 18 Deering St | Boston |
| Not Named in Database | 63 Bourne St | Boston |
| Saint Matthew Roman Catholic Church Convent | 45 Stanton St | Boston |
| Not Named in Database | 24 Linwood Sq | Boston |
| Not Named in Database | 46 Neponset Ave | Boston |
| Not Named in Database | 78 Lake St | Boston |
| Not Named in Database | 56 Virginia St | Boston |
| Not Named in Database | 54 Monadnock St | Boston |
| Not Named in Database | 8 Guildford St | Boston |
| Batcheldor, Charles L. Carriage Barn | 38 Fuller St | Brookline |
| Gage, Roscoe W. House | 65 Ashford St | Boston |
| Glover, Henry R. Stable | 50-52 Meacham St | Somerville |
| Studio Building | 274-282 Elm St | Somerville |
| Stetson, Jotham House | 102 South St | Medford |
| Shapleigh, J. House | 266 Commonwealth Ave | Boston |
| Rotch, T. M. House | 197 Commonwealth Ave | Boston |
| Underhill, Samuel G. House | 11 Concord St | Boston |
| Not Named in Database | 240 East Berkeley St | Boston |
| Wheatland, George House | 319 Dartmouth St | Boston |
| Not Named in Database | 467-477 Shawmut Ave | Boston |
| Fort Hill Trust Apartments | 56-74 Cedar St | Boston |
| James, M. - James, William House | 884 Adams St | Boston |
| Not Named in Database | 1173 Adams St | Boston |
| Not Named in Database | 80-82 Marion St | Boston |
| Lawrence - Ditson, Oliver Building | 150 Tremont St | Boston |
| Oxford, J. M. - Faxon, Charles E. House | 15 Park Ln | Boston |
| Reardon, Dennis F. House | 348 Bowdoin St | Boston |
| State Street Subway Station Canopy | Devonshire St | Boston |
| Jones, McDuffee and Stratton Department Store | 33-39 Franklin St | Boston |
| Standish, James - Dodd, J. A. House | 12 Newbury St | Boston |
| Not Named in Database | 336-340 Washington St | Boston |
| Boston Insurance Company Building | 87 Kilby St | Boston |
| Hogan, P. House | 353 Baker St | Boston |
| Bogue, John House | 306 Broadway | Everett |
| Not Named in Database | 776 Circuit St | Hanover |
| Quincy Granite Railway | Bunker Hill Ln | Quincy |
| Duggan, William E. House | 1-3 Bradford St | Quincy |
| Not Named in Database | 117-119 Merrymount Rd | Quincy |
| Not Named in Database | 1150 Commercial St | Weymouth |
| Not Named in Database | 25 Drew Ave | Weymouth |
| Coleman, Cornelius House | 16 Merrill St | Hingham |

| HISTORIC SITE NAME | ADDRESS | TOWN NAME |
|---|---|---|
| Ward's Pond Stone Steps | Ward's Pond | Boston |
| Not Named in Database | 165 Washington St | Duxbury |
| Not Named in Database | 541 Washington St | Duxbury |
| Tilden, Joshua House | 29 Prospect St | Marshfield |
| Macintosh, Adam Farm Worker Housing | 81 Elm St | Canton |
| Ripley, Samuel E. and Sallie House | 36 Cove St | Duxbury |
| Belcher, Clifford House | 123 Washington St | Canton |
| Columbus, Christopher Memorial | Moody St | Waltham |
| Sheehy, Daniel P. House | 57 Jerusalem Road Dr | Cohasset |
| Messinger, Virgil J. and Vernon S. House | 166 Messinger St | Canton |
| Not Named in Database | 209 Ridgeway Rd | Weston |
| Stetson, Samuel D. House | 39 Stetson Rd | Norwell |
| Burton, H. J. and R. A. House | 491 East Fourth St | Boston |
| Kerensky, Abraham L. Tenement Building | 43 Irving St | Boston |
| Cobb, Frederick A. - Sargent, Ignatius House | 2 Joy St | Boston |
| Byrne Playground | 23 Everett St | Boston |
| Stony Brook Reservation - Reservation Road | Reservation Rd | Boston |
| Maynard, Walter H. House | 326 King St | Cohasset |
| Odiorne, William - Langley, George M. House | 24 Summer St | Somerville |
| Cook, Carmen House | 15 Mill Ln | Cohasset |
| Not Named in Database | 29 Plain St | Millis |
| Not Named in Database | 16 Mayberry Ave | Medford |
| Not Named in Database | 37 Shaw St | Weymouth |
| Ames Shovel and Tool Company New Handle Shop | 28 Main St | Easton |
| Allard, Andrew House | 86 Eliot St | Ashland |
| Milton Academy - Wolcott House | 170 Centre St | Milton |
| McGreevy, Thomas J. House | 61 Brook Rd | Sharon |
| Davis, Charles House | 30 Crest Rd | Sharon |
| Bennett Auto Exchange Garage | 32-34 Prospect St | Somerville |
| Not Named in Database | 362 Commercial St | Braintree |
| Not Named in Database | 6 Bowditch St | Braintree |
| Rays Woolen Company Worker Housing | 325 Hartford Ave | Bellingham |
| Not Named in Database | 258 Main St | Medway |
| Ruggles, O. Store | 2 High St | Medway |
| Maplewood Farm | 228 Causeway St | Millis |
| Wrentham State Hospital B Ward | Greeley Ave | Wrentham |
| Wrentham State School Vegetable Storage Shed | Finch Rd | Wrentham |
| Dando, Thomas J. House | 157 Parkerville Rd | Southborough |
| Sudbury Reservoir Circular Dam | Middle Rd | Southborough |
| Not Named in Database | 34 Latisquama Rd | Southborough |
| Rural Cemetery Stone Water Tower | Cordaville Rd | Southborough |
| Not Named in Database | 210 Church St | Marlborough |
| Boinay House Annex | 6 River St | Natick |
| Not Named in Database | 191 Weston Rd | Wellesley |
| Lothrop, Isaac Cemetery | 396 Purchase St | Easton |
| Wilber, George S. House | 701 North Main St | Randolph |
| Dover Baptist Chapel | 5 Whiting Rd | Dover |
| Breagy, Richard House | 97 Dedham St | Dover |
| Tucker, Alice House | 15 Belair Rd | Wellesley |
| Phillips - Taylor House | 65 Crest Rd | Wellesley |
| Hubbard, Charles T. Garden Structures | 80 Orchard Ave | Weston |
| Not Named in Database | 23 Sexton Ave | Westwood |
| Echo Bridge | Charles River | Needham |
| Wetherbee, F. W. House | 357 Crescent St | Waltham |
| Not Named in Database | 81 Alder St | Waltham |
| Becker-Brainard Milling Machine Company | 98-104 Business St | Boston |
| Coffey, J. F. House | 23 Goodway Rd | Boston |
| Pratt, John C. House | 11-13 Newsome Pk | Boston |
| Not Named in Database | Kenton Rd | Boston |
| Bond, Richard House | 88 Lambert Ave | Boston |
| Dorchester Club, Old | 48 Pleasant St | Boston |
| Whitney, Frank O. House | 175 Humbolt Ave | Boston |
| Not Named in Database | 33 Alveston St | Boston |
| Not Named in Database | 29 Sudan St | Boston |
| Columbus Park | William J. Day Blvd | Boston |

| HISTORIC SITE NAME | ADDRESS | TOWN NAME |
|---|---|---|
| Not Named in Database | 31 Monument Sq | Boston |
| Not Named in Database | 8-10 Concord Rd | Watertown |
| Not Named in Database | 25-27 Grove St | Belmont |
| Nutt, Eva House | 86 Babcock St | Brookline |
| McNeil, Joseph and Nellie - Wellman, Clara E. House | 26 Crowninshield Rd | Brookline |
| Jessop, Joseph House | 25 Bigelow St | Cambridge |
| Manter Hall School | 71-77 Mount Auburn St | Cambridge |
| Not Named in Database | 1168 Massachusetts Ave | Cambridge |
| Tarbell and Tarbell Apartment House | 2-6 Ivaloo St | Somerville |
| Nesson, Israel Building | 10 Blackwood St | Boston |
| Not Named in Database | 29 Commonwealth Ave | Boston |
| Flagg, Augustus House | 101 Marlborough St | Boston |
| Hillson Building | 693-701 Broadway | Somerville |
| Not Named in Database | 9 Hanson St | Boston |
| Maguire, Thomas F. Apartment House | 12 Wait St | Boston |
| Not Named in Database | 102 Beacon St | Boston |
| Charles Street Subway Station | Charles Circ | Boston |
| Macy - Draper - Badger House | 100 Charles St | Boston |
| Bemis, Emily Row House | 823 East Broadway | Boston |
| Not Named in Database | 272-276 Franklin St | Boston |
| Union Wharf Townhouse Row #2 | 295-353 Commercial St | Boston |
| White, George Robert Health Unit #2 | 39-41 North Margin St | Boston |
| Not Named in Database | 107 Charter St | Boston |
| New England Oil, Paint and Varnish Company Office | 59 Waters Ave | Everett |
| Ramsdell, Nathaniel House | 418 Washington St | East Bridgewater |
| Not Named in Database | 17 Upland St | Holbrook |
| Martin, Josiah Frank House | 96 Park Ave | Weymouth |
| Not Named in Database | 884 Circuit St | Hanover |
| Not Named in Database | 1170 Broadway | Hanover |
| Littleton - Bolton House | 5 Bunton St | Milton |
| Not Named in Database | 143 Washington St | Weymouth |
| Not Named in Database | 554 Broad St | Weymouth |
| Segal - Ostovitz House | 140 Shawmut | Chelsea |
| Not Named in Database | 8 Hersey St | Hingham |
| Williams, M. Chester House | 417 Jerusalem Rd | Cohasset |
| Jason House | 10 Ash St | Cohasset |
| Not Named in Database | 364 Gannett Rd | Scituate |
| Not Named in Database | 712 Country Way | Scituate |
| Creed, William V. House | 16 Black Horse Ln | Cohasset |
| Grassie, T. S. House | 27 Parker Ave | Cohasset |
| Charlestown Navy Yard - Bldg 270 - Memorial Plaque | Navy Yard | Boston |
| Kingston Town House | 23 Green St | Kingston |
| Winslow, Isaac House | 634 Careswell St | Marshfield |
| Not Named in Database | 23 Curtis St | Scituate |
| Winslow Cemetery - First Meeting House Marker | Winslow Cemetery Rd | Marshfield |
| North Easton Village Cemetery High Stone Wall | Main St | Easton |
| Warren, Daniel Dairy Barn and Milk Room | Thompson St | Middleborough |
| Not Named in Database | 40 Meredith Cir | Milton |
| Not Named in Database | 305 Central Ave | Milton |
| Not Named in Database | 123 Cliff Rd | Milton |
| Norfolk Woolen Company Double Worker Housing | 98 North St | Norfolk |
| Not Named in Database | 14 Gates St | Boston |
| Parker, Harleston House | 49 Beacon St | Boston |
| Beaufort, The Apartments | 464 Huntington Ave | Boston |
| Forest Hills Cemetery Iron Perimeter Fence | 95 Forest Hills Ave | Boston |
| Not Named in Database | 141 High St | Norwell |
| Winthrop American Legion Clubhouse | 29 Hermon St | Winthrop |
| Milton Academy - Old Science Building | 173 Centre St | Milton |
| Billings, Sanford Barn | 84 Billings St | Sharon |
| Washington Park Apartments | 189-191 Walnut Ave | Boston |
| Thayer, Addison P. House | 2B Oak St | Medway |
| Not Named in Database | 26 Hancock St | Boston |
| Rodrigues, William B. House | 40 Brewster Rd | Cohasset |
| Not Named in Database | 93 Charter St | Boston |
| Not Named in Database | 6 Lantern Ln | Milton |

| HISTORIC SITE NAME | ADDRESS | TOWN NAME |
|---|---|---|
| Not Named in Database | 15 Frothingham St | Milton |
| Not Named in Database | 34 Cape Cod Ln | Milton |
| Rosenthal, Joseph House | 45 Beresford Rd | Brookline |
| Not Named in Database | 49 Woodland Rd | Brookline |
| Shapiro House | 76 Norfolk Rd | Brookline |
| Hansel, Lawrence H. House | 14 Jefferson Rd | Brookline |
| Mazzin, Benjamin House | 92 Woodcliff Rd | Brookline |
| Leary, Jeremiah House | 26-28 Franklin St | Arlington |
| Not Named in Database | 287 Massachusetts Ave | Arlington |
| Not Named in Database | 156 Pleasant St | Arlington |
| Scott, Charles House | 83 High St | Newton |
| Stumcke, Charles House | 40-42 Carleton St | Newton |
| Not Named in Database | 4 Remick Terr | Newton |
| Simmons, Hiram House | 5 Copley St | Newton |
| Holmes, B. Franklin House | 18 Vernon St | Newton |
| Bemis Mill | 1-3 Bridge St | Newton |
| Tupper, Mary House | 11-13 Beech St | Newton |
| Morgan, John House | 32-34 Cook St | Newton |
| Not Named in Database | 184 Adams St | Newton |
| Not Named in Database | 12-14 Clinton St | Newton |
| Huges, Martin House | 18 Cherry Pl | Newton |
| Lucas, Oscar House | 27 Shaw St | Newton |
| Not Named in Database | 17 Fairview Terr | Newton |
| Yerxa, Frank House | 26 Rowe St | Newton |
| Not Named in Database | 210 Melrose St | Newton |
| Goering, Louise House | 233 Grove St | Newton |
| Smith, George B. House | 26 Washington Pk | Newton |
| Tainter, Elijah F. House | 76 Austin St | Newton |
| Schafer, Nancy House | 20 Beechcroft Rd | Newton |
| Coffin, Sara T. House | 17 Lee Rd | Newton |
| Pratt, Nathaniel House | 59 Hyde Ave | Newton |
| Not Named in Database | 543-549 Centre St | Newton |
| Harrison, C. Lewis House | 14 Eliot Memorial Rd | Newton |
| Long, Zadoc - Young, Edward P. House | 16 Glenwood Ave | Newton |
| Alvord, Alfred E. House | 65 Oxford Rd | Newton |
| Moore, William E. House | 120 Dickerman Rd | Newton |
| Wade, Levi C. House | 1198 Chestnut St | Newton |
| Pettee, George House | 37-39 Linden St | Newton |
| Saco - Pettee Textile Machine Shops - Machine Shop | 156 Oak St | Newton |
| Brigham, Vesta House | 161 Pine Ridge Rd | Newton |
| Conant, Andrew P. House | 246 Waltham St | Newton |
| Westbrook Apartments | 477-483 Centre St | Newton |
| Not Named in Database | 450 Commonwealth Ave | Newton |
| Braman, Harold Allen and Dorothy M. Humphrey Grover House | 10 Dartmouth St | Newton |
| Not Named in Database | 132 Farlow Rd | Newton |
| Young, Robert T. House | 25 Chestnut Hill Rd | Newton |
| Not Named in Database | 16 Pickwick Rd | Newton |
| Healer, Harry James and Helen Shooshan House | 25 Lockwood Rd | Newton |
| Not Named in Database | 329-331 Watertown St | Newton |
| Silver Lake Garage | 444 Watertown St | Newton |
| Not Named in Database | 90 Mandalay Rd | Newton |
| Not Named in Database | 1050-1052 Chestnut St | Newton |
| Not Named in Database | 50 Bridge St | Newton |
| Billings, A. A. House | 198-200 Walnut St | Newton |
| Not Named in Database | 12 Shute Path | Newton |
| Dow, Stephen House | 86 Beacon St | Newton |
| Halper Homes Incorporated House | 180 Middlesex Rd | Newton |
| Not Named in Database | 324-326 Adams St | Newton |
| Not Named in Database | 64 Wyoming Rd | Newton |
| Nugent, Delia House | 8 Curve St | Newton |
| Pratt, Dwight M. House | 10 Central Close | Newton |
| Claflin, William House | 160 Walnut St | Newton |
| Not Named in Database | 15 Lorna Rd | Newton |
| Not Named in Database | 163 Spiers Rd | Newton |
| Not Named in Database | 11 Truman Rd | Newton |

| HISTORIC SITE NAME | ADDRESS | TOWN NAME |
|---|---|---|
| Not Named in Database | 70 Mary Ellen Rd | Newton |
| Clark, Harriet House | 19 Baldwin St | Newton |
| Maney, Jeremiah House | 20-22 West St | Newton |
| Edmands, Frank House | 27 Crystal St | Newton |
| Not Named in Database | 182 Commonwealth Ave | Newton |
| Not Named in Database | 131 Avalon Rd | Newton |
| Not Named in Database | 68 Walden St | Newton |
| Morrison, Orrin House | 40 Dyer Ave | Milton |
| Not Named in Database | 36 Audubon Rd | Milton |
| Houghton Garden - Dam | Suffolk Rd | Newton |
| Carver Cotton Gin Company - South Bridge | 15 Whitman St | East Bridgewater |
| Mount Auburn Cemetery - Blanchard, John Adams Sarcophagus | 580 Mount Auburn St | Watertown |
| Mount Auburn Cemetery - Mussey, Edward Charles Memorial Cenotaph | 580 Mount Auburn St | Watertown |
| Not Named in Database | 76 Lawrence Ave | Boston |
| Good, William Joseph House | 163 South Main St | Randolph |
| Not Named in Database | Chestnut Hill Ave | Boston |
| Not Named in Database | 71 Reservation Rd | Milton |
| Not Named in Database | 230 Edge Hill Rd | Milton |
| Goodwin, Nathaniel House | 241 Edge Hill Rd | Milton |
| Winslow Cemetery - Winslow, Abigail Gravestone | Winslow Cemetery Rd | Marshfield |
| Not Named in Database | 242 Boston Ave | Medford |
| McGowan Tenant House | 14 Cotting St | Medford |
| Paine, Frank R. and Lilia O. - Lilower, Andrew F. and Belle S. Double House | 46-48 Cushing St | Medford |
| Cushing, Walter Foster and Carrie Ellen Bullard House | 16 Magoun Ave | Medford |
| Jacobs, Charles S. Tenant House | 29 Vine St | Medford |
| Not Named in Database | 16 Revere Pl | Medford |
| Boston Children's Hospital - 333 Longwood Avenue | 333 Longwood Ave | Boston |
| Not Named in Database | 5 Webster Ave | Boston |
| Not Named in Database | 18 Barry St | Randolph |
| Not Named in Database | 20 Barry St | Randolph |
| Not Named in Database | 23 Crawford St | Randolph |
| Not Named in Database | 39 Connolly St | Randolph |
| Not Named in Database | 12 Carleton St | Brockton |
| Not Named in Database | 754-758 Blue Hill Ave | Boston |
| Not Named in Database | 108 Maple St | Milton |
| Wordell, Arthur A. House | 36-38 Harrison St | Brookline |
| Frank, Louis I. House | 80 Beals St | Brookline |
| Coughlin, F. W. House | 59 Naples Rd | Brookline |
| Not Named in Database | 10-12 Park St | Easton |
| Not Named in Database | 8 Mullen Ln | Easton |
| Atherton, Adams and James House | 14 Hawkins St | Somerville |
| Rinn, William Lunch Counter | 366A Somerville Ave | Somerville |
| Dimond, Lydia A. Three-Decker | 18 Webster Ave | Somerville |
| High Street School | 290 Clapp Rd | Scituate |
| Lyons, John H. House | 145 University Rd | Brookline |
| Meserve, George W. Row House | 90 Brook Ave | Boston |
| Drucker, John Apartment Buildings | 48-50 Brunswick St | Boston |
| Pond, James F. and Abigail B. House | 77 Dale St | Boston |
| Washington Park - Playground | 2700 Washington St | Boston |
| Field, D. W. Park - Field, D. W. Parkway | Field, D. W. Pkwy | Brockton |
| Perkins, Jesse House | 585 Ash St | Brockton |
| Not Named in Database | 24 Vinton Ave | Braintree |
| Not Named in Database | 43 Nickerson St | Braintree |
| Ellis, Capt. William House | 157 Plympton St | Middleborough |
| Christ Church in Medway | 14 School St | Medway |
| Leonard - Prentiss House | 10 Old Flanders Rd | Westborough |
| Not Named in Database | 16 Grove St | Hopkinton |
| Saint Mark's School Barn | 33 School St | Southborough |
| Framingham Centre Public Library | 929 Worcester Rd | Framingham |
| Not Named in Database | 11 Jackson Rd | Sherborn |
| Saxonville Factory Company Boarding House | 11-13 Central St | Framingham |
| Not Named in Database | 59 Cottage St | Framingham |
| Clark House | 465 Washington St | Walpole |

| HISTORIC SITE NAME | ADDRESS | TOWN NAME |
|---|---|---|
| Leach, Gen. Shepard - Drake, Lincoln House | 555 Foundry St | Easton |
| Not Named in Database | 176 Lincoln St | Norton |
| Pratt Farm | 441 Depot St | Easton |
| North Easton Savings Bank and Post Office | 66-68 Main St | Easton |
| Not Named in Database | 599 Washington St | Easton |
| Howard, Seba Barn | 192 Turnpike St | Easton |
| Faxon, W. O. House | 15 Walnut St | Stoughton |
| Hansen, O. H. General Store | 600 Pleasant St | Stoughton |
| Rice, George T. Dairy Barn | 76 Thatcher St | Westwood |
| Richards, Joel House | 18 School St | Dedham |
| Waltham Manufacturing Company Worker Housing | 290-292 River St | Waltham |
| Not Named in Database | 33 Heard St | Waltham |
| Howell Button Company Boiler House | 194-196R Willow St | Waltham |
| Grant, Col. Christopher and Sarah Watson House | 325 Common St | Belmont |
| Washburn, Gardner House | 39 Clyde St | Brookline |
| Cardinal Cushing College | 150 Fisher Ave | Brookline |
| Forst, John Jr. Four-Family House | 22-24 Weymouth St | Boston |
| Not Named in Database | 211 Wachusett St | Boston |
| Vose, Daniel T. II House | 36 High St | Milton |
| Day, Moses Double House | 14 Bickford Ave | Boston |
| Woodruff, G. - Ruggles, E. W. House | 4 Oakman St | Boston |
| Malcolm X - Little-Collins, Ella House | 72 Dale St | Boston |
| Not Named in Database | 84 Moreland St | Boston |
| Not Named in Database | 21 Saint Marks Rd | Boston |
| Eddy, Isaac House | 2 Centervale Pk | Boston |
| Ritchie, David House | 26 Washington Ave | Cambridge |
| Keening, Joseph House | 4 Copley St | Brookline |
| First Church of Jamaica Plain | 6 Eliot St | Boston |
| Greenleaf, James House | 76 Brattle St | Cambridge |
| Southwick Building II | 17-24 Central Sq | Cambridge |
| Hews Pottery Company Carriage House | 202 Richdale Ave | Cambridge |
| Hillman, John House | 13 Campbell Pk | Somerville |
| Not Named in Database | 18-20 Farwell Pl | Cambridge |
| Longfellow Court | 1200 Massachusetts Ave | Cambridge |
| Bulfinch, Charles Elementary School | 841 Parker St | Boston |
| Not Named in Database | 1295-1309 Commonwealth Ave | Boston |
| Not Named in Database | 1848 Commonwealth Ave | Boston |
| Not Named in Database | 33 Rutland Sq | Boston |
| Madden, J. - Jordan, A. T. Double House | 10-12 Newton St | Boston |
| Not Named in Database | 76 Thorndike St | Cambridge |
| Not Named in Database | 75 Thorndike St | Cambridge |
| Maguire, Thomas F. Apartment House | 8 Wait St | Boston |
| Wescott, S. House | 54 Mount Vernon St | Boston |
| Not Named in Database | 31 N Anderson St | Boston |
| Boston Wharf Company Warehouse | 172-174 A St | Boston |
| Hamilton, Alonzo - Payson, Samuel R. Building | 27-29 Kingston St | Boston |
| Shorey - Bassett House | 66-68 Harvard Ave | Boston |
| Green, Mary Ann House | 5 Walker St | Boston |
| Allen, George D. Double Row House | 2997 Washington St | Boston |
| Boston Stone | Blackstone St | Boston |
| Dean - Keith House | 1019 Pleasant St | Bridgewater |
| Perkins, Henry Company Machine Shop | 170 Broad St | Bridgewater |
| Central Street Stone Retaining Walls | Central St | East Bridgewater |
| Sylvester, Robert and Lucy Bailey - Bailey, John and Ruth Ellis House | 323 Washington St | Hanover |
| Wollaston Park Apartments | 71 Marlboro St | Quincy |
| Spargo, William T. House | 164-166 Franklin St | Quincy |
| Not Named in Database | 19 Shawmut St | Weymouth |
| Not Named in Database | 1286 Commercial St | Weymouth |
| Cain, Eben W. House | 129 Fort Hill St | Hingham |
| Not Named in Database | 15 West St | Hingham |
| Not Named in Database | 33 Elm St | Hingham |
| Ladd, Hammond House | 135 Linden Dr | Cohasset |
| Brown, W. - Wadleigh, Horace W. House | 546 Jerusalem Rd | Cohasset |
| Jason, Elizabeth House | 26 Ash St | Cohasset |

| HISTORIC SITE NAME | ADDRESS | TOWN NAME |
|---|---|---|
| Bigelow - Bremer, Dr. John Lewis House | 55 Summer St | Cohasset |
| Mill River Boatyard Marine Railway #1 | 82 Border St | Cohasset |
| Frost, George House | 72 Spooner Rd | Brookline |
| Bradford, William House | 21 Wapping Rd | Kingston |
| Packard House | 66 Old Plain St | Marshfield |
| Not Named in Database | 215 First Parish Rd | Scituate |
| Not Named in Database | 116 Gurnet Rd | Duxbury |
| Not Named in Database | 12 Osborne Rd | Brookline |
| Harlow, W. Newton House | 89 Blue Hills Pkwy | Milton |
| Benvie, Kenneth House | 419 South Franklin St | Holbrook |
| Wall, John F. House | 98 Myrtle St | Norfolk |
| Not Named in Database | 20 Fox Hill Ln | Norwell |
| Not Named in Database | 53 Grampian Way | Boston |
| Not Named in Database | 5 Mother Julia Rd | Boston |
| Memorial Pond | 144 School St | Walpole |
| Saint Michael The Archangel Chapel - Soldiers' Home | 90 Hillside Ave | Chelsea |
| Cunningham, Hester House | 45 Morton Rd | Milton |
| Not Named in Database | 147-151 Glen St | Somerville |
| Nelson, Herbert - Woodward, Lewis E. House | 7 Cottage St | Sharon |
| Safford, Fred House | 21 Priest Rd | Watertown |
| Turner, Capt. Daniel Shoe Shop | 51 Cedar St | Duxbury |
| Weston, Lewis P. House | 59 Mayflower Rd | Plympton |
| Cochato Club | 205 Elm St | Braintree |
| Pearlstein, Dr. Max House and Office | 508 Washington St | Braintree |
| Crocker, Ellery C. House | 23 South St | Medfield |
| Not Named in Database | 85 Marlborough Rd | Southborough |
| Not Named in Database | 8 Walker St | Southborough |
| Main Street Bridge - Warren Bridge | Main St | Framingham |
| Not Named in Database | 138 Farm Rd | Sherborn |
| Fair, Arthur B. House | 94 West Central St | Natick |
| Indian Cemetery | Pond St | Natick |
| Morrill, Frank A. House | 87 Walpole St | Norwood |
| Not Named in Database | 10 Sunset Rd | Wellesley |
| Not Named in Database | 31 Monadnock Rd | Wellesley |
| Not Named in Database | 50-52 Village Ave | Dedham |
| Not Named in Database | 16-18 Stanley Ave | Watertown |
| Woolworth, F. W. Company Building | 299-301 Moody St | Waltham |
| Not Named in Database | 783 Truman Hwy | Boston |
| McIsaac - McLeod, Daniel House | 9 Potomac St | Boston |
| Not Named in Database | 37 Glen Rd | Brookline |
| Valley Road Trolley Station | Valley Rd | Milton |
| Bailey, Michael J. Three Decker | 164 Calumet St | Boston |
| Not Named in Database | 3 Marcy Rd | Boston |
| Bartlett, Antoinette F. House | 111 Sutherland Rd | Boston |
| Not Named in Database | 15 Moreland St | Boston |
| Weston and Mason House | 1 Forest Pl | Boston |
| Not Named in Database | 10-12 Jenkins St | Boston |
| Weiss, Saul House | 7 Windsor Rd | Brookline |
| Not Named in Database | 353 School St | Watertown |
| Not Named in Database | 111 Chestnut St | Cambridge |
| Not Named in Database | 4 Middlecot St | Belmont |
| Lawrence Light Guard Armory | 90 High St | Medford |
| Not Named in Database | 149-151 Cherry St | Cambridge |
| Johnstone, T. A. - Potter, J. E. Building | 17 Cumberland St | Boston |
| Sunny Meade Apartments | 1480-1486 Commonwealth Ave | Boston |
| Hunnewell, George H. - DeBlois, Stephen Town House | 78-80 West Concord St | Boston |
| Not Named in Database | 20 Milford St | Boston |
| West Sixth Street Bridge over Conrail | West Sixth St | Boston |
| Not Named in Database | 500 Boylston St | Boston |
| Towle, Loren D. Building | 169-171 South St | Boston |
| Campbell, Cyrus H. House | 36 Washburn St | Watertown |
| Otis, Second Harrison Gray House | 85 Mount Vernon St | Boston |
| Not Named in Database | 110 Prince St | Boston |
| Forster, Jacob Double House | 19-21 Union St | Boston |
| Not Named in Database | 170 Border St | Boston |

| HISTORIC SITE NAME | ADDRESS | TOWN NAME |
|---|---|---|
| Not Named in Database | 719 Washington St | Boston |
| U. S. Postal Administration Office Building | 424 Washington St | Boston |
| Bullard, E. B. House | 11 Pearl St | Boston |
| Not Named in Database | 230 Hanover St | Boston |
| Not Named in Database | 6 Eldridge Pl | Chelsea |
| First Methodist Episcopal Church | 43 Norwood St | Everett |
| Bryant House | 49 South St | Bridgewater |
| Simpson, George House | 367 Central St | East Bridgewater |
| Not Named in Database | 118 Plymouth St | Holbrook |
| Curtis, John House | 637 Union St | Rockland |
| Green, Samuel House | Goddard Ave | Rockland |
| Rourke, Patrick House | 13 Ring Rd | Plympton |
| Bailey, Col. John House | 733 Main St | Hanover |
| Wollaston Congregational Church | 47-57 Lincoln Ave | Quincy |
| Not Named in Database | 118 Hibiscus Ave | Weymouth |
| Grace, Mary House | 508A Beechwood St | Cohasset |
| Sanders, Robert R. House | 542 Jerusalem Rd | Cohasset |
| Keegan, Ralph E. House | 56 Pleasant St | Cohasset |
| Green Street School - Patuxet School | 9 Green St | Kingston |
| North, L. D. House | 30 Summer St | Weymouth |
| Brown, Orin Hotel | 521 Washington St | Canton |
| Vine Lake Cemetery - Bowers, Sarah Marker | Main St | Medfield |
| Not Named in Database | 205 Babcock St | Brookline |
| Brigham Cemetery - Williams, Capt. George Stone | West Main St | Marlborough |
| Newcomb, Lawrence E. House | 189 Old Oaken Bucket Rd | Scituate |
| Bates, Percy House | 28-30 State St | Milton |
| Miller Hospital - Miller Hall South Gateposts | 97 Myrtle St | Norfolk |
| Not Named in Database | 194 High St | Norwell |
| Sylvester, Charles W. and Harvey T. House | 115 River St | Norwell |
| Jones, Benjamin V. House | 29 Jones St | Hingham |
| Hingham Centre School - Central Fire Station | 8 Short St | Hingham |
| Corliss, Simon B. House | 223 South Main St | Randolph |
| Moore, Nicholas F. House | 37 Old Harbor St | Boston |
| Saint Vincent de Paul Roman Catholic Rectory | 201 Bolton St | Boston |
| Davis, D. C. House | 56 Eleanor St | Chelsea |
| Dartnell, M. - Winward, Edwin Double House | 151 College Ave | Somerville |
| Saint Ann's Roman Catholic Church | 50B Thurston St | Somerville |
| Damon, Dorothy House | 10 Ridge Top Rd | Cohasset |
| Zegarelli, Luigi House | 7 Ladd Pl | Watertown |
| Not Named in Database | 67 Pinckney St | Boston |
| Not Named in Database | 28 Temple St | Boston |
| Macquarrie, Eliza Barter Apartments | 200-204 Columbia Rd | Boston |
| Not Named in Database | 258 Chestnut Ave | Boston |
| Boyd and Berry Apartments | 499 Columbia Rd | Boston |
| Penniman, William House | 335 Middle St | Braintree |
| Thayer, Harvey House | 404 Union St | Braintree |
| Center School | Dedham St | Wrentham |
| Ware, Alpheus House | 63 Bullard St | Sherborn |
| Tucker House | 2 West Main St | Hopkinton |
| Not Named in Database | 61 Pleasant St | Hopkinton |
| Tilton, Charles H. Shoe Factory | 60 Pleasant St | Ashland |
| Fountain Street Bridge | Fountain St | Framingham |
| Morse, William House | 40 Pleasant St | Marlborough |
| Not Named in Database | 42 Parks Dr | Sherborn |
| Not Named in Database | 94 Lincoln St | Framingham |
| Indian Burial Ground | Eliot St | Natick |
| Patriquin, Oliver House | 38 Chestnut St | Weston |
| Sleeper, Eugene House | 15 Lake Ave | Walpole |
| Canegaly, Harry J. House | 31 Pine St | Easton |
| Packard Manse | 583 Plain St | Stoughton |
| MacKenzie, Harold House | 37 Centre St | Dover |
| Baker, James Bradford House | 1330 High St | Westwood |
| Greenwood, Lyman House | 20 Charles River St | Needham |
| Not Named in Database | 1 Berkshire Rd | Wellesley |
| Simons, Fay House | 59 Livermore Rd | Wellesley |

| HISTORIC SITE NAME | ADDRESS | TOWN NAME |
|---|---|---|
| Tubbs, Benjamin H. Iron Casting Foundry | 793 High St | Westwood |
| Bemis Textile Mills | 5-17 Bridge St | Watertown |
| Snow, William G. House | 77 Russell Ave | Watertown |
| Bialer House | 34 Hyslop Rd | Brookline |
| Not Named in Database | 2 Vogel Terr | Brookline |
| Wester, John D. House | 13 Bishop St | Boston |
| French, Abram House | 19 Parley Ave | Boston |
| Not Named in Database | 166 Wachusett St | Boston |
| Not Named in Database | 41 Hinckley Rd | Milton |
| Milton Cemetery Superintendent's House & Office | 211 Centre St | Milton |
| Milton Cemetery - Fenno Tomb | 211 Centre St | Milton |
| Vinson, A. B. B. House | 88 Dix St | Boston |
| Lincoln Block | 113 Brighton Ave | Boston |
| Ionic Hall | 149 Roxbury St | Boston |
| Not Named in Database | 17-25 Carlton St | Brookline |
| Central Square Building | 674 Massachusetts Ave | Cambridge |
| Not Named in Database | 5 Bryant St | Cambridge |
| Not Named in Database | 20-24 Bryant St | Cambridge |
| Saint James Episcopal Church | 1991 Massachusetts Ave | Cambridge |
| Not Named in Database | 163 West Canton St | Boston |
| Not Named in Database | 91 Warren Ave | Boston |
| Valentine, Herbert E. House | 1098 Broadway | Somerville |
| Not Named in Database | 83 Waltham St | Boston |
| Not Named in Database | 86 Waltham St | Boston |
| Gray, Orin T. House | 59 Oak St | Boston |
| Norcross, Edward G. House | 23 1/2 Myrtle St | Boston |
| Sherman, Amory F. Double House | 1472-1474 Tremont St | Boston |
| Not Named in Database | 106 Cambridge St | Boston |
| Not Named in Database | 67-73 Harvard Ave | Boston |
| Merrill, Silas House | 209 Newbury St | Boston |
| Not Named in Database | 91-93 Endicott St | Boston |
| Summer Street Bridge over B Street | Summer St | Boston |
| Not Named in Database | 5-7 Battery St | Boston |
| Not Named in Database | 14-16 Quincy St | Boston |
| Not Named in Database | 17 Medford St | Chelsea |
| Fobes - Kingman House | 1085 Pleasant St | Bridgewater |
| Carter, George House | 21 Hillview Ave | Holbrook |
| Spillaine, Harold House | 440 Front St | Weymouth |
| Maplewood Cemetery | Webster St | Rockland |
| Loring, George M. Jr. House | 988 Main St | Hingham |
| Cushing, Hosea House | 82 South Pleasant St | Hingham |
| Horton, Franklin P. House | 94 Merrymount Rd | Quincy |
| Drake, Dr. Wallace Garage | 88 Sea St | Weymouth |
| Leeds, Samuel House | 687 East Second St | Boston |
| Not Named in Database | 391 Meridian St | Boston |
| Mann, A. K. Building | 403 Broadway | Chelsea |
| Studley, George W. Row House | 127 Saratoga St | Boston |
| Revere Beach Parkway Bridge over B & M Railroad | Revere Beach Pkwy | Revere |
| Sargent, Ignatius House | 24 Water St | Hingham |
| Silvia, Harry M. House | 10 Arrowwood St | Cohasset |
| Drago, Francis L. Jr. House | 33 Rustic Dr | Cohasset |
| Copeland, C. House | 169 Border St | Cohasset |
| Wollcott, Jonathan A. House | 32 Nichols Rd | Cohasset |
| Williams, Alice Weld House | 215 Atlantic Ave | Cohasset |
| Charlestown Navy Yard - Marine Parade Ground | Navy Yard | Boston |
| Holmes, Paraclete II Barn | 212 Main St | Kingston |
| Thomas, Zachariah House | 108 Saint George St | Duxbury |
| Cook, Samuel House | 23 Summer St | Weymouth |
| Not Named in Database | 8 Hurlcroft Rd | Milton |
| Not Named in Database | 25 Windsor Rd | Milton |
| Dedham Great Common Training Field | High St | Dedham |
| Smith, Hugh - De Mazes, Charles House | 23 Norfolk Rd | Holbrook |
| Visser, J. Frederick House | 43 Jones St | Hingham |
| Bird - Barstow House | 471 East Fourth St | Boston |
| Goldfarb, Lillian Tenement Building | 63 Myrtle St | Boston |

| HISTORIC SITE NAME | ADDRESS | TOWN NAME |
|---|---|---|
| Higginson, Stephen Jr. - Brown, Dr. John B. House | 8 Joy St | Boston |
| Christen, Louis House | 30 Cedar Lane Way | Boston |
| Rand-Avery Supply Company - Pinkham Press Building | 871 Commonwealth Ave | Boston |
| Charles River Reservation - Nonantum Road | Nonantum Rd | Boston |
| Corey, Frank J. House | 13 Henderson St | Somerville |
| Old Harbor Parkway - Laporte, Joseph E. Monument | Columbia Rd | Boston |
| Swallow, George A. House | 143 Fair Oaks Pk | Needham |
| Codman, William Coombs Apartments | 116 Charles St | Boston |
| Milton Academy - Cox, William Library | 163 Centre St | Milton |
| Mulhern, John House | 74 Charles River Rd | Watertown |
| Pine, John Butcher Shop | 164 North Main St | Natick |
| Not Named in Database | 95 Pinckney St | Boston |
| Plymouth Cordage Company Double Worker Housing | 41-43 Spooner St | Plymouth |
| Cooney, John J. Jr. House | 14 G. L. Bean Dr | Braintree |
| Not Named in Database | 29 Bowditch St | Braintree |
| Not Named in Database | 44 Hobart St | Braintree |
| Old Colony Railroad Snow's Road Bridge | Snow's Rd | Middleborough |
| Kiddie Kamp Cabin | 161 Lakeview St | Sharon |
| Wrentham State School - Paquin | Prouty Dr | Wrentham |
| Wrentham State School Employee Housing 5 | Bryant Ave | Wrentham |
| Blackington - Bishop House | 32 Frairy St | Medfield |
| Southville Fire Station | 2 Harrington St | Southborough |
| Phipps, Benjamin Store | 188 Hayden Rowe St | Hopkinton |
| Brigham, Capt. Samuel Garrison House | 303 Brigham St | Marlborough |
| Stone, Ebenezer and Jane Walker - Johnson, Joseph B. and Susan Stone House | 102 Central St | Framingham |
| Not Named in Database | 77 Cottage St | Framingham |
| Bacon, John House | 109 Walnut St | Natick |
| Waite, W. W. House | 71 Eliot St | Natick |
| Not Named in Database | 335 Union Ave | Framingham |
| Reeves Tavern | 126 Old Connecticut Path | Wayland |
| Colburn, John House | 1666 High St | Westwood |
| Route 1 Northbound Bridge over I-95 Northbound | Rt 1 | Sharon |
| Not Named in Database | 126 Walpole St | Norwood |
| Not Named in Database | 40 Central St | Easton |
| Easton World War Two Monument | 46 Church St | Easton |
| Not Named in Database | 12-14 Farm St | Dover |
| Nehoiden - Revere, Paul Block | 270-274 Rosemary St | Needham |
| Fuller, Hezekiah House | 25 Woodlawn Ave | Wellesley |
| Lockwood Brackett Company - Moore, George W. Inc. | 100 Beaver St | Waltham |
| Carpenter, George House | 63 Buckminster Rd | Brookline |
| Not Named in Database | 5 Wellington Terr | Brookline |
| Kellar, John House | 85-87 Francis St | Brookline |
| Not Named in Database | 30 Ridge Rd | Milton |
| Walter Baker Chocolate Company - Webb Mill | 1 Eliot St | Milton |
| Dwyer, Cortes H. Three Decker | 63 Hillside St | Boston |
| Simmons, David A. House | 163-165 Highland St | Boston |
| Cushing, Isaac C. House | 104 Elm St | Boston |
| Hale, Edward Everett House | 12 Morley St | Boston |
| Not Named in Database | 68 Elm Hill Ave | Boston |
| Sorkin, Jacob House | 37 Fairland St | Boston |
| Richmond, Augustus C. House | 52-54 Woodward St | Boston |
| McDermott, Andrew Row House | 206 Hampden St | Boston |
| Costello, Lillian B. House | 11 Potosi St | Boston |
| Hamburg, George J. Apartment House | 153-155 Strathmore Rd | Boston |
| Vose, George House | 36 Evans Rd | Brookline |
| Saint Theresa of the Child Jesus Catholic Church | 440 Mount Auburn St | Watertown |
| Capitelle, George House | 437 Mount Auburn St | Watertown |
| Not Named in Database | 32 Taylor Rd | Belmont |
| Cotter, W. P. Building | 1360-1364 Beacon St | Brookline |
| Isenbeck, Charles A. House | 111 Longwood Ave | Brookline |
| M. I. T. - Walker Memorial | Memorial Dr | Cambridge |
| Hurd, Theodore House | 10-12 Bigelow St | Cambridge |
| Glover, Henry R. House | 62 Meacham Rd | Somerville |
| North Street Bridge | North St | Medford |

| HISTORIC SITE NAME | ADDRESS | TOWN NAME |
|---|---|---|
| Not Named in Database | 7 Kenilworth St | Boston |
| Gerrish, Hiram House | 12 Gloucester St | Boston |
| Not Named in Database | 470-472 Warren St | Boston |
| Not Named in Database | 256-260 Warren St | Boston |
| Not Named in Database | 11 Thorpe St | Somerville |
| Reid and Murdock Wholesale Grocery Warehouse | 350 Medford St | Somerville |
| Pope, Fred - Bancroft, Sarah House | 355 Beacon St | Boston |
| Charlestown Heights - Swimming Pool | Medford St | Boston |
| Saint Cyprian's Episcopal Church and Parish House | 1075 Tremont St | Boston |
| Reed, Josiah House | 11 Harvard St | Boston |
| Avery, Alden House | 242 Newbury St | Boston |
| Wakefield Building | 84-98 Canal St | Boston |
| Handy, Lottie G. Row House | 766 East Broadway | Boston |
| Not Named in Database | 32 North St | Boston |
| Not Named in Database | 150 Trenton St | Boston |
| Not Named in Database | 19 Charter St | Boston |
| Skinner, James House | 170 Linden St | Everett |
| Cross, Capt. Nathaniel House | 77 North Central St | East Bridgewater |
| Thayer, Lewis House | 607 South St | Holbrook |
| Belcher Cemetery | 712 Randolph St | Weymouth |
| Not Named in Database | 221 Union St | Weymouth |
| Not Named in Database | 714 Circuit St | Hanover |
| Wiley, Stephen House | 8 Bunton St | Milton |
| Powers, Edgar House | 30 Eaton St | Milton |
| Rocco and Sons Barber Shop | 112 Franklin St | Quincy |
| Grossi, Virgilio House | 86 Dixwell Ave | Quincy |
| Wright, Lillian McLean House | 50 Saville Ave | Quincy |
| Mount Wollaston Cemetery Vietnam War Memorial | 20 Sea St | Quincy |
| Quincy Police Station | 442 Southern Artery | Quincy |
| Old North Burial Ground | 126 Norton St | Weymouth |
| Not Named in Database | 53-55 High St | Weymouth |
| Not Named in Database | 40 Andrew Ave | Hull |
| Chelsea Fire Engine House #1 | 104 Park St | Chelsea |
| Sawyer, Henry House | 287 Washington Ave | Chelsea |
| Gill, James B. House | 196-198 South St | Hingham |
| Beals House | 114 East St | Hingham |
| Pratt, Samuel Chester House | 416 Beechwood St | Cohasset |
| Boling, Ruben Donald House | 256 Forest Ave | Cohasset |
| Berens, J. Stanton House | 86 Pond St | Cohasset |
| Valine, Frederick P. House | 13 Norfolk Rd | Cohasset |
| Meetinghouse Pond | North Main St | Cohasset |
| Charlestown Navy Yard - Pier 8 | Navy Yard | Boston |
| Twelfth Congregational Church | 68 Wm. C. O'Connell Way | Boston |
| Hunt, Samuel House | 286 Washington St | Duxbury |
| Mowry, Elisha C. House | 247 Washington St | Duxbury |
| Spring Brook Cemetery West Entrance | Spring St | Mansfield |
| VFW Parkway | VFW Pkwy | Brookline |
| Not Named in Database | 6-8 Belvoir Rd | Milton |
| Manfredi, Joseph F. House | 51 Surry Dr | Cohasset |
| Greenfield, J. House | 24 Oakland Rd | Sharon |
| Not Named in Database | 413 East Eighth St | Boston |
| Pahtz, Ernest J. Stable | 62 Grampian Way | Boston |
| Homer, William - Cockayne, George House | 92 Myrtle St | Boston |
| Not Named in Database | 50 Phillips St | Boston |
| Our Lady of the Assumption Roman Catholic Church Rectory | 404 Sumner St | Boston |
| Camp Wonderland Cabin | 186 Massapoag Ave | Sharon |
| Not Named in Database | 32 Liberty St | Randolph |
| Not Named in Database | 29 Liberty St | Randolph |
| Teague, Charles I. - Fowler, H. M. House | 5 Pearson Rd | Somerville |
| Not Named in Database | 12-14 Malvern Terr | Medford |
| Not Named in Database | 15 Bonner Ave | Medford |
| Chase, Frederick H. House | 50 Brook Rd | Sharon |
| Woodbridge, George S. House | 30 Glendale Rd | Sharon |
| Ware, Ephraim Carriage House - Barn | 198 Oakland St | Wellesley |
| Berenson, Louis Block | 2107-2115 Washington St | Boston |

| HISTORIC SITE NAME | ADDRESS | TOWN NAME |
|---|---|---|
| Not Named in Database | 133 Ormond St | Boston |
| Slater, Robert House | 16 Arlington Rd | Brookline |
| Swig, Benjamin H. House | 32 Arlington Rd | Brookline |
| Lerman, Jacob House | 86 Arlington Rd | Brookline |
| Hancock Village Duplex | 17-37 Thornton Rd | Brookline |
| Souther, Ethel House | 15 Lily Pond Ln | Cohasset |
| Not Named in Database | 15-17 Wyman St | Arlington |
| Not Named in Database | 959 Chestnut St | Newton |
| Not Named in Database | 7 Fayette Pl | Newton |
| Jennison, Albert - Carbury, Philip House | 7-9 Gardner St | Newton |
| French, Evalina - Marcy, Thomas House | 21 Thornton St | Newton |
| Stanley, Francis E. House | 31 Jefferson St | Newton |
| Brackett, Cephas House | 44 Jefferson St | Newton |
| Not Named in Database | 7 Remick Terr | Newton |
| Fleming House | 16 Broadway | Newton |
| Brooks, Alfred House | 67-69 Dalby St | Newton |
| Not Named in Database | 92 Allison St | Newton |
| Nugent, Peter House | 278 Watertown St | Newton |
| Keating, John House | 58 Cook St | Newton |
| Kivell, Michael House | 118 West St | Newton |
| Judkins, Amos House | 8 Central Ave | Newton |
| Not Named in Database | 231 Webster St | Newton |
| Davis, Seth School - Davis Academy | 152 Webster St | Newton |
| Sawyer, Walter S. House | 201 Suffolk Rd | Newton |
| Muldoon, Arthur House | 266 Langley Rd | Newton |
| Leonard, Alonzo H. House | 56 Paul St | Newton |
| Beal, Herbert M. House | 40 Harrison St | Newton |
| Keiser, Charles House | 13 Parker Ave | Newton |
| Guild, Charles A. House | 167 Woodward St | Newton |
| Strong, William C. House | 23 Moffat Rd | Newton |
| Not Named in Database | 41 Windermere Rd | Newton |
| Not Named in Database | 115 Commonwealth Ave | Newton |
| Not Named in Database | 393 Commonwealth Ave | Newton |
| Not Named in Database | 106 Monadnock Rd | Newton |
| Not Named in Database | 25 Essex Rd | Newton |
| Moss, James W. House | 15 Kingsbury Rd | Newton |
| Not Named in Database | 53-55 Athelstane Rd | Newton |
| Not Named in Database | 147 Plymouth Rd | Newton |
| Not Named in Database | 31 Morse Rd | Newton |
| Not Named in Database | 551 Chestnut St | Newton |
| Not Named in Database | 18-24 Jones Ct | Newton |
| Taylor, Mark C. House | 82A Lowell Ave | Newton |
| Not Named in Database | 18 McCarthy Rd | Newton |
| Not Named in Database | 624 Saw Mill Brook Pkwy | Newton |
| Gane, Henry House | 121 Adena Rd | Newton |
| Not Named in Database | 794 Beacon St | Newton |
| Not Named in Database | 191 Sumner St | Newton |
| Not Named in Database | 19 Commonwealth Pk | Newton |
| Not Named in Database | 65 Old England Rd | Newton |
| Not Named in Database | 26 Nancy Rd | Newton |
| Not Named in Database | 5-7 Oak St | Newton |
| Not Named in Database | 404 California St | Newton |
| Not Named in Database | 211 Grove St | Newton |
| McDonald, Joseph A. House | 14 Central Terr | Newton |
| Not Named in Database | 28 Lorna Rd | Newton |
| Not Named in Database | 36 Osborne Path | Newton |
| Not Named in Database | 22 Tocci Path | Newton |
| Not Named in Database | 143 Truman Rd | Newton |
| Not Named in Database | 144 Evelyn Rd | Newton |
| Not Named in Database | 144 Baldpate Hill Rd | Newton |
| Not Named in Database | 57 Bencliffe Cir | Newton |
| Farrell, Patrick House | 290 Watertown St | Newton |
| Not Named in Database | 11 Murphy Ct | Newton |
| Sheldon, Henry N. House | 46 Columbus St | Newton |
| Adams, Edward House | 262 Otis St | Newton |

| HISTORIC SITE NAME | ADDRESS | TOWN NAME |
|---|---|---|
| Morrill, William B. House | 68-70 Cottage St | Newton |
| Kane, Matthew Francis and Claire B. House | 354 Otis St | Newton |
| Not Named in Database | 415-427 Lexington St | Newton |
| Not Named in Database | 88 Meagher Ave | Milton |
| Not Named in Database | 24 Chilton Pk | Milton |
| Not Named in Database | 11 Young Path | Newton |
| Bevilacqua, Giuseppe Building | 91-93 Prince St | Boston |
| Eames, John Henry and Louisa House | 18 Franklin St | Medford |
| Bony House | 15 Myrtle St | Medford |
| Bodman, Fred A. House | 1 Franklin Commons | Framingham |
| Bodman, Fred A. House | 4 Franklin Commons | Framingham |
| Mount Auburn Cemetery - Terry, John S. Monument | 580 Mount Auburn St | Watertown |
| Mount Auburn Cemetery - Langdell, Christopher Columbus Monument | 580 Mount Auburn St | Watertown |
| Lenox Street Apartments - Building #7 | 1-9 Ditmus Ct | Boston |
| Not Named in Database | 251-253 Blue Hills Pkwy | Milton |
| Stetson, James - Lamb, Charles House | 186 Chestnut St | Randolph |
| Lyon, Rev. Walter K. Memorial Housing Development for the Elderly - Building D | 1 Elderly Dr | Randolph |
| Not Named in Database | 149 Chiswick Rd | Boston |
| Not Named in Database | 6 Colborne Rd | Boston |
| Not Named in Database | 14 Colborne Rd | Boston |
| Not Named in Database | 10 Highfield Cir | Milton |
| Not Named in Database | 19 Highfield Cir | Milton |
| Not Named in Database | 35 Garden St | Milton |
| Not Named in Database | 14 Cliff Ave | Scituate |
| Grainger, W. W. Building | 54 Newmarket Sq | Boston |
| Casey, William H. and Amy H. House | 138 Winthrop St | Medford |
| Abbott, Jonathan Edwin and Mary J. Miller House | 21 Vine St | Medford |
| Cooper, Franklin G. House | 138 Newton St | Weston |
| Robbins, Frank and Ella J. - O'Brien, John and Mary House | 378 Cherry St | Newton |
| Smithcraft Lighting Garage | 190 Everett Ave | Chelsea |
| Not Named in Database | 28 Barry St | Randolph |
| Not Named in Database | 297 Canton St | Randolph |
| Hughes House | 6 Maple St | Boston |
| Raphel, Samuel House | 26 Schuyler St | Boston |
| Loesser, George K. L. and Nellie House | 36 Beals St | Brookline |
| Marshall, Frank House | 64 Naples Rd | Brookline |
| Bent, B. L. - Leahy, M. M. House | 82 Stedman St | Brookline |
| Not Named in Database | 37 Addington Rd | Brookline |
| Kerstein, Hyman W. Garage | 54 Gardner Rd | Brookline |
| Not Named in Database | 13 Columbus Ave | Easton |
| Winsor, Robert Barn | 275 Meadowbrook Rd | Weston |
| Not Named in Database | 185 Belmont St | Brockton |
| Messiah Baptist Church | 80 Legion Pkwy | Brockton |
| Gardner Block | 76-84 Centre St | Brockton |
| Not Named in Database | 2 Bellevue Ave | Brockton |
| Not Named in Database | 364-366 Commercial St | Braintree |
| Jones, George House | 467 East Main St | Milford |
| Day, Warren House | 56 Franklin St | Wrentham |
| Howard, Dennis House | 2 Winter St | Franklin |
| Dean, Charles H. House | 11 Temple St | Medway |
| Not Named in Database | 134 Warren Ave | Marlborough |
| Boynton, V. Maria House | 38 Hayes St | Framingham |
| Saxonville Mills Company #2 | 1602 Concord St | Framingham |
| Not Named in Database | 2 Lake St | Sherborn |
| Gardner's Cottage - Hunnewell Estate | 855 Washington St | Wellesley |
| Ambrose House | 204 South St | Foxborough |
| Bistor, Otto F. - Perron, Oliver House | 49-51 Davis Ave | Norwood |
| Gay, George W. House | 71 Winter St | Norwood |
| Wilson, Jesse C. House | 13 Depot St | Easton |
| Dunbar Family Cemetery | 585 Walnut St | West Bridgewater |
| Ware, Dexter House | 251 Washington St | Wellesley |
| Washburn, Cyrus House #3 | 13-15 Washburn Ave | Wellesley |
| Lawton, George House | 54 Central St | Waltham |

| HISTORIC SITE NAME | ADDRESS | TOWN NAME |
|---|---|---|
| Leonardi - Maynard Block | 472-478 Trapelo Rd | Belmont |
| Mann House | 249 Buckminster Rd | Brookline |
| Not Named in Database | 47 Northbourne Rd | Boston |
| Weld, Dr. Charles G. House | 50 Goddard Ave | Brookline |
| Aberdeen Realty Company House | 69-71 Beaconsfield Rd | Brookline |
| First Parish Church Rectory | 353 Walnut St | Brookline |
| Richards, Ellen H. Swallow House | 32 Eliot St | Boston |
| Sias, Joseph House | 25 Centre St | Milton |
| Badger, William F. House | 181 Fairmount Ave | Boston |
| D'Entremont, Oliver Two-Family House | 586 Weld St | Boston |
| Not Named in Database | 21 Beech Glen | Boston |
| Not Named in Database | 4 Burton Ave | Boston |
| Not Named in Database | 42 Neponset Ave | Boston |
| Ryan, Mary J. House | 95 Robinwood Ave | Boston |
| Nawn, John J. - Hind, Thomas J. Company Building | 121-127 Magazine St | Boston |
| Not Named in Database | 80-82 Bernard St | Boston |
| Rairbanks Realty Trust Building | 1547 Beacon St | Brookline |
| Barclay House | 1530 Beacon St | Brookline |
| Freeman, Harry S. House | 7-9 Littell Rd | Brookline |
| Murphy, P. Francis House | 124 Browne St | Brookline |
| Not Named in Database | 104 Mount Auburn St | Cambridge |
| Chadwick and Stillings Building | 201 Saint Botolph St | Boston |
| Southern Junior High School | 8 Vinal St | Somerville |
| Not Named in Database | 93 Jacques St | Somerville |
| Conant, George C. Building | 11-13 Edinboro St | Boston |
| Silsbee, Nathan House | 183 Beacon St | Boston |
| Templeton, John Row House | 52-56 Beach St | Boston |
| Not Named in Database | 107 Winthrop St | Boston |
| Emmanuel Church Sunday School | 13 Newbury St | Boston |
| Chadwick and Stillings House | 228 Newbury St | Boston |
| Not Named in Database | 1242-1274 Washington St | Boston |
| Eblana - Alley Brewery Bottling Plant | 117 Heath St | Boston |
| Whitmarsh, James Shoe Factory | 524 Washington St | Abington |
| Shaw, Charles House | 429 High St | Abington |
| Boynton, Edward P. House | 238 Adams St | Abington |
| Old Burial Ground - Fern Hill Cemetery | 790 High St | Hanson |
| Ellis, J. T. - Parker, L. B. House | 271 Main St | Plympton |
| Lennon, Edward J. House | 53 Taber St | Quincy |
| Hollis, L. G. - James, Alfred House | 335 Commercial St | Weymouth |
| Not Named in Database | 65 Fourth Ave | Weymouth |
| Weymouth Civic Center - Veterans Memorial Wall | 89 Middle St | Weymouth |
| Not Named in Database | 983 Commercial St | Weymouth |
| Not Named in Database | 15 Lee St | Weymouth |
| Not Named in Database | 1691 Commercial St | Weymouth |
| Not Named in Database | 12-14 Central Ave | Chelsea |
| Paul, F. E. House | 25-27 John St | Chelsea |
| Lane, Ebenezer House | 269 High St | Hingham |
| Hersey, Jeremiah House | 2 South Lane | Hingham |
| Hingham Cemetery - Ames Memorial Chapel | 12 South St | Hingham |
| Lane, Leavitt Jr. House | 36 Spring St | Hingham |
| Mahon, Phyllis Wheeler House | 12 Norman Todd Rd | Cohasset |
| Keegan House | 65 Pleasant St | Cohasset |
| Badger, Grace House | 91 Atlantic Ave | Cohasset |
| Brooks, Nathan - Clarke, G. Herbert House | 20 Summer St | Kingston |
| Not Named in Database | 9 Ford Pl | Scituate |
| Holmes, Thomas House | 88 Acorn St | Marshfield |
| Merritt, Harold House | 628 Country Way | Scituate |
| Vine Lake Cemetery - State Hospital Marker | Main St | Medfield |
| Edgeworth Mission Congregational Society Chapel | 257 Pearl St | Malden |
| Cicierega, Gerald House | 17 Summer St | Kingston |
| Jacobs, Joshua II House | 99 Jacobs Ln | Norwell |
| McCartney, D. House | 581 River St | Norwell |
| Not Named in Database | 16 Cedar Lane Way | Boston |
| Goodnow, Nathan Brooks House | 1 North Main St | Natick |
| Sorrentino, Rocco House | 283 Cedar St | Cohasset |

| HISTORIC SITE NAME | ADDRESS | TOWN NAME |
|---|---|---|
| Not Named in Database | 936 Main St | Millis |
| Spring Brook Cemetery - Allen Mausoleum | Spring St | Mansfield |
| Jackson, James J. and Rachel Brooks Garage | 15-19 Beaver Pl | Boston |
| Reed, D. A. House | 27 Pearl St | Weymouth |
| Ames Shovel and Tool Company Valve House | 28 Main St | Easton |
| MacFarlane, Frank House | 139 Russell Ave | Watertown |
| Riley, William Three-Decker | 460 Columbia Rd | Boston |
| Rays Woolen Company Worker Housing | 319 Hartford Ave | Bellingham |
| Stewart, Herbert C. House | 172 King St | Franklin |
| Fay, William Augustus House | 85 Main St | Southborough |
| Southborough Second Meeting House | 15 Common St | Southborough |
| Damon, W. House | 84 Turnpike Rd | Southborough |
| Wilder, Sydney Copper Pump Company | 400 Washington St | Holliston |
| NRDEC Building #52 - Family Housing | Kansas St | Natick |
| Morse, Lucy - Wheeler House | 4 Pleasant St | Natick |
| Wheelock - Lovis - Curran House | 300 Nahatan St | Norwood |
| Cunningham, Daniel House | 7 Depot St | Easton |
| Not Named in Database | 9 Livermore Rd | Wellesley |
| Not Named in Database | 48 Lake Shore Dr | Westwood |
| Not Named in Database | 182 Pond St | Westwood |
| Alden House | 42 School St | Dedham |
| Not Named in Database | 15 Barton St | Waltham |
| Tsomides House | 121 Seaver St | Brookline |
| Greenwood, Elizabeth House | 6-8 Emerson St | Brookline |
| Phelps, D. W. House | 11 White Pl | Brookline |
| Not Named in Database | 299-303 Harvard St | Brookline |
| Not Named in Database | 23 Kenton Rd | Boston |
| Barrows, Rev. Samuel J. House | 51 Sawyer Ave | Boston |
| Not Named in Database | 450 Harrison Ave | Boston |
| Not Named in Database | 184 Thornton St | Boston |
| Not Named in Database | 4 Monument Sq | Boston |
| Saint Andrews Episcopal Church | 21 Marlboro St | Belmont |
| The Winsor School | 103-117 Pilgrim Rd | Boston |
| Hancock - Torrey House | 53 Church St | Cambridge |
| Royal White Laundry | 165 Cedar St | Somerville |
| Wetherald, James T. Row House | 50 The Fenway | Boston |
| Thomas, David W. Apartment Building | 1-1A Symphony Rd | Boston |
| Not Named in Database | 421 Marlborough St | Boston |
| Bartlett, C. S. House | 172 Commonwealth Ave | Boston |
| Citizens Electric Light Company | 84-92 Condor St | Boston |
| Not Named in Database | 37 Rutland Sq | Boston |
| Not Named in Database | 2-4 Concord St | Boston |
| Not Named in Database | 41 Ames St | Somerville |
| Bonner - Snow House | 16-18 Laurel St | Somerville |
| Not Named in Database | 13 Summit St | Somerville |
| Not Named in Database | 51 Thornton St | Boston |
| Liberty Mutual Insurance Company Building | 175-185 Berkeley St | Boston |
| Russian Orthodox Church of the Epiphany | 963 South St | Boston |
| Brown, Amos - Damon, James House | 10 Cedar St | Boston |
| Not Named in Database | 88 White St | Boston |
| Carney, Hannah and Mary Building | 90-92 Bedford St | Boston |
| Atlantic National Bank Building | 144-145 Tremont St | Boston |
| Stetson, David Double House | 52 Park St | Boston |
| Ritz Hotel | 5 Newbury St | Boston |
| Not Named in Database | 121 Wilmington Ave | Boston |
| Not Named in Database | 284 Newbury St | Boston |
| Winter Street Building | 443-447 Washington St | Boston |
| Slattery, William Apartment House | 71 North Margin St | Boston |
| Boston Wharf Company Building | 26-28 Thomson Pl | Boston |
| Downer, Samuel House | 10 High St | Boston |
| McLauthlin, George T. Company Building | 120 1/2 Fulton St | Boston |
| Not Named in Database | 30 Charter St | Boston |
| Not Named in Database | 143 Fulton St | Boston |
| Reed, Josiah House | 46 Union St | Weymouth |
| Sisk, T. N. House | 854 Union St | Rockland |

| HISTORIC SITE NAME | ADDRESS | TOWN NAME |
|---|---|---|
| Not Named in Database | 850 Pleasant St | Weymouth |
| Bryantville First Baptist Church | 214 Main St | Hanson |
| Not Named in Database | 842 Circuit St | Hanover |
| Sprague, Israel House | 987 Main St | Hingham |
| Not Named in Database | 920 Main St | Hanover |
| Bates, John House | 7-9 Pierce St | Milton |
| Neal, Forest I. House | 20 Dixwell Ave | Quincy |
| Quincy Center Plaza | 1385 Hancock St | Quincy |
| Ames, Carrie W. House | 30 Whitney Rd | Quincy |
| Not Named in Database | 158 Putnam St | Quincy |
| Not Named in Database | 11 Mount Vernon Rd East | Weymouth |
| Waterman, Dea. Josiah House | 1186 Pleasant St | Weymouth |
| Not Named in Database | 52 Essex St | Chelsea |
| Whiton Barn | 272 North St | Hingham |
| Morse, John House | 271 Jerusalem Rd | Cohasset |
| Rice, Paul M. House | 46 Gammons Rd | Cohasset |
| Harvard University - Robinson Gate | Harvard Yard | Cambridge |
| Olmsted Park Electric Lights | Olmsted Park | Boston |
| Phillips, Luther House | 266 Main St | Kingston |
| Harlow, Charles M. House | 77 Main St | Marshfield |
| Clift, William House | 180 Spring St | Marshfield |
| Belknap, Scott B. House | 465 Congress St | Duxbury |
| Murphey, Bartholomew Carriage Barn | 803-807 Boylston St | Brookline |
| Franklin Gulf War Monument | Main St | Franklin |
| Not Named in Database | 108 West Plain St | Wayland |
| Not Named in Database | 120 Hinckley Rd | Milton |
| Slowey, Richard F. House | 86 Howe Rd | Cohasset |
| Smith, Israel Barn | 448 River St | Norwell |
| Not Named in Database | 60A G St | Boston |
| Francis, Ebenezer - Motley, Thomas House | 10 Walnut St | Boston |
| Necco Street Garage | 10 Necco St | Boston |
| Bay State Hall Aparments | 232 Bay State Rd | Boston |
| Camp Wonderland Caretaker's House | 186 Massapoag Ave | Sharon |
| Whitney, Freeman S. House | 74-76 Summer St | Natick |
| Jenkins, Thomas Jr. House | 217 Old Oaken Bucket Rd | Norwell |
| Santilli Circle Rotary and Mitres | Revere Beach Pkwy | Everett |
| Gibbons, Robert E. House | 147 Border St | Cohasset |
| Phillips, Luther - Barstow, Ichabod W. Barn | 485 Tremont St | Duxbury |
| Ames Shovel and Tool Company Tenement #94 | 62-64 Day St | Easton |
| Not Named in Database | 4 Chestnut St | Boston |
| Stackpole, Charles O. House | 330 Bay Rd | Easton |
| Ames Shovel and Tool Company Tenement #8 | 5 North Main St | Easton |
| Pondville Cemetery - Fales, J. J. Monument | Everett St | Norfolk |
| Not Named in Database | 63 Hollingsworth Ave | Braintree |
| Hollis, Charles Webster House | 507 Washington St | Braintree |
| Not Named in Database | 25 Minot St | Wrentham |
| Cumberland Farms Convenience Store | 4 Common St | Wrentham |
| Temple House | 24 Lincoln St | Medway |
| Not Named in Database | 82 Grove St | Hopkinton |
| Not Named in Database | 30 Latisquama Rd | Southborough |
| Fountain Street Bridge | Fountain St | Framingham |
| Hurley, Thomas P. House | 50 Fairmount St | Marlborough |
| Not Named in Database | 31 Cavanaugh Rd | Wellesley |
| Carbory House | 334 Washington St | Walpole |
| States, George W. House | 22 Beech St | Norwood |
| Phillips. Henry A. - Kimball. Willie Estey House | 263 Depot St | Easton |
| Nelson, Carl House | 12 Howland Ct | Easton |
| Sheaf, Leon House | 7 Oakley Rd | Dover |
| Not Named in Database | 8 Midland Rd | Wellesley |
| Farnham, Maria House | 84 Crest Rd | Wellesley |
| Not Named in Database | 5 Sessions St | Wellesley |
| Main Street Bridge over B&M Railroad | Main St | Watertown |
| Amory, Charles Cottage | 924 Brush Hill Rd | Milton |
| Forbes, Cornelia Frances House | 956 Brush Hill Rd | Milton |
| Higgins, Gertrude R. M. House | 128 Dudley St | Brookline |

| HISTORIC SITE NAME | ADDRESS | TOWN NAME |
|---|---|---|
| Williams, Arthur Jr. House | 133 Buckminster Rd | Brookline |
| Not Named in Database | 60 Blake Rd | Brookline |
| Not Named in Database | 115 Walnut St | Brookline |
| Not Named in Database | 145 Eliot St | Milton |
| North - Glover Schoolhouse | 147 Canton Ave | Milton |
| Mair, Alexander Double House | 12-14 Creighton St | Boston |
| Dudley School | Dudley St | Boston |
| Dudley Terminal Bus Platform | 130 Dudley St | Boston |
| Not Named in Database | 51-53 Moreland St | Boston |
| Not Named in Database | 30 West Cottage St | Boston |
| Not Named in Database | 48 Neponset Ave | Boston |
| Armstrong, Benjamin House | 3 Alveston St | Boston |
| Not Named in Database | 128 Saint Mary's St | Boston |
| Not Named in Database | 8-10 Holyoke St | Cambridge |
| Stanstead, The | 19 Ware St | Cambridge |
| Gerrish, Hiram House | 349 Marlborough St | Boston |
| Lawrence, A. A. House | 59 Commonwealth Ave | Boston |
| Blaikie, Luther and Eva M. House | 24 Walnut St | Somerville |
| Fiske, Benjamin - Bridge, William Stoddard House | 81 Warren St | Boston |
| James, Benjamin - James, George B. Row House | 306 K St | Boston |
| Beckler, Daniel W. Row House | 301 K St | Boston |
| Dowling, James House | 950 South St | Boston |
| Chapman, Henry House | 210 Endicott St | Boston |
| Brown, Edward J. Building | 128-130 Oliver St | Boston |
| Copp's Hill Terrace | Commercial St | Boston |
| Hotel Morse | 183-187 Green St | Boston |
| Carleton, David House | 37B Cross St | Medford |
| Mills, M. Augustus House | 535-537 Ferry St | Everett |
| Crooker - Dunphy House | 225 Main St | Bridgewater |
| Alden, Joseph House | 784 Bedford St | East Bridgewater |
| Vaughan, Stetson Boot and Shoe Factory | 523-525 Plymouth St | Abington |
| Channing Unitarian Church | 45 Webster St | Rockland |
| Not Named in Database | 609 Center St | Hanover |
| Smith, Edgar L. House | 669 State St | Hanson |
| Not Named in Database | 3 Blaisdell Rd | Hingham |
| Barstow, Henry Briggs and Emily Morse House | 23 Broadway | Hanover |
| Smith, A. C. and Company Gas Station | 117 Beale St | Quincy |
| Quincy Patriot Ledger Newspaper Office | 13-19 Temple St | Quincy |
| Not Named in Database | 25 Hinston Rd | Weymouth |
| Not Named in Database | 70 Hawthorne St | Weymouth |
| Not Named in Database | 11 Suwanee Rd | Weymouth |
| Gerrish House | 44 Ellsworth St | Chelsea |
| Not Named in Database | 84-86 Hawthorn St | Chelsea |
| Shute, Isaiah House | 693 Main St | Hingham |
| Not Named in Database | 81 Hersey St | Hingham |
| Ripley House | 345-347 Main St | Hingham |
| Leavitt, Elijah House | 338 Main St | Hingham |
| Morse, Benjamin F. House | 313 North Main St | Cohasset |
| Livingston, J. Albert House | 50 Linden Dr | Cohasset |
| Stephenson, Jesse - Snow, Ephraim House | 70 Black Horse Ln | Cohasset |
| Cohasset Horse Fountain and Trough | North Main St | Cohasset |
| Najjar, Victor A. House | 368 Atlantic Ave | Cohasset |
| Eliot, Elizabeth B. House | 47 Crafts Rd | Brookline |
| Watertown Arsenal - Administration Building | Talcott Ave | Watertown |
| Drew, Cornelius House | 4 Linden St | Kingston |
| Ricker, Charles D. House | 15 Harrison St | Wayland |
| Not Named in Database | 38 River Ridge | Wellesley |
| Saint Thomas Aquinas Hall | 40 Darrow Rd | Quincy |
| Cary Hill - Adams Street Stone Walls | Adams St | Milton |
| Patrolia, Charles T. House | 24 Locust Rd | Cohasset |
| Not Named in Database | 24 Dean Rd | Weston |
| Farrar, Albert House | 3 Tiffany Rd | Norwell |
| Brighton Fire House - Municipal Building | 24 Chestnut Hill Ave | Boston |
| Clark, Lot House | 186 Grampian Way | Boston |
| McGregor, James House | 44 Chestnut St | Boston |

| HISTORIC SITE NAME | ADDRESS | TOWN NAME |
|---|---|---|
| Shapleigh Row House - Commonwealth Avenue Hospital | 619 Commonwealth Ave | Boston |
| Clemetis Apartments | 22 Buswell St | Boston |
| Felch, Chester H. - Dunham, Willis House | 160 North Main St | Natick |
| Adams, Abigail Birthplace - Commemorative Elements | 180 Norton St | Weymouth |
| Kane, Patrick House | 16 Hinckley St | Somerville |
| Davis, Thomas L. House | 50 Mount Vernon St | Somerville |
| Not Named in Database | 2 River Street Pl | Boston |
| Daniels, Eugene L. House | 79 Lantern Ln | Cohasset |
| O'Brien, Timothy House | 58 Hubbard St | Malden |
| Spaulding, Horace K. - Ghen, Norman A. House | 412 Bay Rd | Easton |
| Webster, Dr. William B. Barn | 7 Union St | Easton |
| Winchester, Walter K. House | 86 Brewster Rd | Cohasset |
| Arch Street Railroad Bridge | Arch St | Holliston |
| Framingham Trust Bank | 818 Washington St | Holliston |
| Pike - Hunt House | 4 Old Flanders Rd | Westborough |
| Kenney House | 14 Wood St | Hopkinton |
| Parmenter, Charles Stone Root Cellar | 61 Breakneck Hill Rd | Southborough |
| Ring, H. P. House | 32 Oak Hill Rd | Southborough |
| Saint Mark's School - Armour Cage | 25 Marlborough Rd | Southborough |
| Sawin, C. B. and Son Grist Mill and Grain Store | 21 Boston Rd | Southborough |
| Not Named in Database | 237 Pleasant St | Ashland |
| Long, Richard H. Auto Refinishing and Upholstering | 63 Fountain St | Framingham |
| Boston Road Bridge over Route 9 | Boston Rd | Framingham |
| Larkin - Campbell House | 141 South Main St | Sherborn |
| Dowd, James House | 32 Eliot St | Natick |
| Charles River Dam | Charles River | Natick |
| Not Named in Database | 7 Chestnut St | Weston |
| Everett, Aaron House | Rt 1 | Foxborough |
| Morrill, G. H. Ink Manufacturing Co. Varnish House | 640 Pleasant St | Norwood |
| Pullen, Sumner B. - Wood, Charles H. House | 317 Nahatan St | Norwood |
| Not Named in Database | 52 Central St | Easton |
| Tucker House | 386 Neponset St | Canton |
| Whitehead, Arthur House | 34-36 Cottage St | Wellesley |
| Not Named in Database | 50 Riverdale Rd | Wellesley |
| Not Named in Database | 38 Sexton Ave | Westwood |
| Not Named in Database | 16 Oxford Terr | Westwood |
| Homer, Eleazer Bartlett House | 634 Pleasant St | Belmont |
| Not Named in Database | 11 Riverside Sq | Boston |
| Palmer, Frederick E. House | 139 Newton St | Brookline |
| Pierce, Jacob House | 195 Fisher Ave | Brookline |
| Not Named in Database | 143 Manthorne Rd | Boston |
| Johnson, Franklin R. House | 64 Sumner Rd | Brookline |
| Blue Hill River Road - Segment Two | Blue Hill River Rd | Milton |
| Schoolmaster's Hill | Franklin Park | Boston |
| Keyes, Emma S. Two-Family House | 1841 Centre St | Boston |
| Ward, Delia J. Three Decker | 65 Hillside St | Boston |
| Not Named in Database | 23 Norfolk St | Boston |
| Crane, S. House | 103 Minot St | Boston |
| New England Telephone and Telegraph Company Stock Rooms | 31-39 Allerton St | Boston |
| Chenery Farmhouse | 63 Hurd Rd | Belmont |
| Harvard Business School - Shadd Gymnasium | Soldiers Field Rd | Boston |
| Brazier, Abbie House | 16 Bigelow St | Cambridge |
| Not Named in Database | 137-139 Cherry St | Cambridge |
| Not Named in Database | 51 Rutland Sq | Boston |
| Bean, Ivory Building | 237 West Newton St | Boston |
| Not Named in Database | 191 Warren Ave | Boston |
| Brooklyn Cooperage Co. Storage & Shipping Building | 360-366 C St | Boston |
| Frothingham, James K. House | 15 Eden St | Boston |
| Not Named in Database | 34 Beacon St | Boston |
| Saint Angela Roman Catholic Church Convent | 47 Fremont St | Boston |
| Sewall, Benjamin Row House | 5 Sewall St | Boston |
| Old Colony Trust Company | 17-19 Court St | Boston |
| Not Named in Database | 170 Border St | Boston |
| Sturtevant Saw and Planing Mill | 149-151 Border St | Boston |
| Pray Building | 646 Washington St | Boston |

| HISTORIC SITE NAME | ADDRESS | TOWN NAME |
|---|---|---|
| Warren, William Wirt Commercial Block | 329-337 Washington St | Boston |
| Not Named in Database | 156 Trenton St | Boston |
| Not Named in Database | 134-144 Lincoln St | Boston |
| Wilbur House | 725 Vernon St | Bridgewater |
| Bassett - Conant House | 46 Main St | Bridgewater |
| Howard, John Edward House | 48 South St | West Bridgewater |
| Alden House | 75 Alden Sq | Bridgewater |
| Allen, Samuel - Allen, Simeon House | 305 Bedford St | East Bridgewater |
| Rust, Wallace - Whitmarsh, Edward S. House | 24 Union St | East Bridgewater |
| Old South Union Church | 25 Columbian St | Weymouth |
| Not Named in Database | 450 King St | Hanover |
| Merritt, Elisha House | 204 Clapp Rd | Scituate |
| Streeter, Wyman H. House | 20 Lincoln Ave | Quincy |
| Adams National Historic Site - Carriage House | 135 Adams St | Quincy |
| Nightengale House | 24 Quincy St | Quincy |
| Canniff, William F. Monument | 20 Sea St | Quincy |
| Not Named in Database | 21 Edinboro Rd | Quincy |
| Hastings - Ketterer House | 49 Saint Germain St | Quincy |
| Not Named in Database | 83 Putnam St | Weymouth |
| Not Named in Database | 77 Beal St | Hingham |
| Ribok, David Building | 131-133 Hawthorn St | Chelsea |
| Belcher, D. W. - Soule, Margaret L. House | 180 Winthrop St | Winthrop |
| Lane, George House | 329 North St | Hingham |
| Souther, John House | 31 Ship St | Hingham |
| Litchfield, Charles H. House | 62 Church St | Cohasset |
| Eaton, Edward J. House | 14 Bayberry Ln | Cohasset |
| Nichols, Caleb - Cousens, Capt. George W. House | 159 South Main St | Cohasset |
| Veterans Memorial Park - World War I Wall | Border St | Cohasset |
| Charlestown Navy Yard - Building 62 - Hemp House | Navy Yard | Boston |
| Keith, H. K. and Company General Store | 58-60 Summer St | Kingston |
| Washburn, Abial House | 200 Main St | Kingston |
| Glass, J. - Weston, Jane House | 295 Parks St | Duxbury |
| Cobb School | 82 Main St | Kingston |
| White, Myron M. House | 38 Standish St | Duxbury |
| Cushing, Benjamin B. House | 209 Elm St | Duxbury |
| Rutledge, Richard - Chauncy House | 176 Neponset St | Canton |
| Camp Chappa Challa Cabin | 98 Powder Point Rd | Duxbury |
| Not Named in Database | 19 French St | Wayland |
| Brock, Eli House | 229 Ash St | Weston |
| Farmer John's Place | 372 Walnut St | East Bridgewater |
| Not Named in Database | 96 Cliff Rd | Milton |
| Julian, Robert House | 22 Fernway | Cohasset |
| Not Named in Database | 93 Warren St | Randolph |
| Not Named in Database | 2 Elm St | Boston |
| Not Named in Database | 66-66A Grampian Way | Boston |
| Not Named in Database | 140 Savin Hill Ave | Boston |
| Brooks, Peter Chardon Double House | 3 Chestnut St | Boston |
| Shillaber, Daniel House | 3 Pinckney St | Boston |
| Not Named in Database | 123 West St | Randolph |
| Doherty Block | 39 South Main St | Natick |
| Forbes Lithograph Mfg. Company - Building A-1 | 1 Forbes St | Chelsea |
| Van Brunt, D. Bradlee - Spooner, Henry T. House | 96 Pinckney St | Boston |
| Not Named in Database | 27 Shaw St | Weymouth |
| Shepard House | 390 Randolph Ave | Milton |
| O'Leary, John House | 15 Tolman St | Sharon |
| Brennan, Robert House | 8 Priest Rd | Watertown |
| Not Named in Database | 14 Grove St | Boston |
| Not Named in Database | 37 Pinckney St | Boston |
| Phinney, William Putney Bradford House | 15 Crescent St | Plympton |
| Eustis, Frederic A. II House | 1452 Canton Ave | Milton |
| Starkey, Fred House | 34 Stoneleigh Rd | Watertown |
| Roazen, Louis J. House | 61 Shaw Rd | Brookline |
| Cave, Dr. Edwin F. House | 11 Laurel Rd | Brookline |
| Not Named in Database | 53 River St | Arlington |
| Florence, The | 424-426 Massachusetts Ave | Arlington |

| HISTORIC SITE NAME | ADDRESS | TOWN NAME |
|---|---|---|
| Not Named in Database | 10 Swan Pl | Arlington |
| Not Named in Database | 43 River Ave | Newton |
| Bacon, James Henry House | 1 Bacon St | Newton |
| Clark, Richard House | 11 Barnes Rd | Newton |
| Molineaux, Robert House | 119 Grasmere St | Newton |
| Baldwin, William R. House | 50 Elmhurst Rd | Newton |
| Not Named in Database | 20 Marlboro St | Newton |
| Sanderson, George - Wetherell, Horace R. House | 223 Church St | Newton |
| Ross, Henry F. House | 51-53 Newtonville Ave | Newton |
| Healy, John J. House | 503 Watertown St | Newton |
| Armstrong, John House | 73 Dalby St | Newton |
| Not Named in Database | 234 Adams St | Newton |
| Not Named in Database | 607 Washington St | Newton |
| Not Named in Database | 43 Crafts St | Newton |
| Dodge, Irving P. House | 28 Eliot Ave | Newton |
| Woodbridge, Jonathan E. - Haseltine, John R. House | 221 Auburn St | Newton |
| Noyes, Albert Franklin House | 46 Central St | Newton |
| Not Named in Database | 27 Winchester Rd | Newton |
| Studley, William H. House | 37-39 Washington Pk | Newton |
| Pratt, Shephard L. House | 31 Chase St | Newton |
| Not Named in Database | 75 Clinton Pl | Newton |
| Gould, William H. House | 79 Warren St | Newton |
| Fould, James Jr. House | 306 Lake Ave | Newton |
| Goodwin, Mary House | 17 Norman Rd | Newton |
| Not Named in Database | 515 Walnut St | Newton |
| Stutson House | 24 Fountain St | Newton |
| Newton National Bank | 447 Centre St | Newton |
| Not Named in Database | 527 Commonwealth Ave | Newton |
| Not Named in Database | 781 Commonwealth Ave | Newton |
| Pitts, Francis D. House | 85 Chestnut Hill Rd | Newton |
| Benedict, Dr. Edward House | 21 Essex Rd | Newton |
| Not Named in Database | 15 Princeton St | Newton |
| Lookner, Samuel House | 46 Acacia Ave | Newton |
| Not Named in Database | 77 Larchmont Ave | Newton |
| Not Named in Database | 145 Pine Ridge Rd | Newton |
| Not Named in Database | 34-36 Woodrow Ave | Newton |
| Not Named in Database | 17 Philmore Rd | Newton |
| Not Named in Database | 10 Hargrave Cir | Newton |
| Not Named in Database | 94 Mary Ellen Rd | Newton |
| Not Named in Database | 11 Morton Rd | Newton |
| Not Named in Database | 83 Mandalay Rd | Newton |
| Not Named in Database | 63 Wyoming Rd | Newton |
| Not Named in Database | 209 Spiers Rd | Newton |
| Not Named in Database | 170 Truman Rd | Newton |
| Not Named in Database | 118 Evelyn Rd | Newton |
| Not Named in Database | 235 Baldpate Hill Rd | Newton |
| Not Named in Database | 40 Esty Farm Rd | Newton |
| Not Named in Database | 91 Woodchester Dr | Newton |
| Lovely, P. House | 296 Watertown St | Newton |
| Robertson, John R. House | 465 Auburn St | Newton |
| Not Named in Database | 139 High St | Newton |
| Not Named in Database | 855 Commonwealth Ave | Newton |
| Not Named in Database | 861 Commonwealth Ave | Newton |
| Not Named in Database | 84 Cotton St | Newton |
| Not Named in Database | 76 Dyer Ave | Milton |
| Not Named in Database | 120 Dyer Ave | Milton |
| Not Named in Database | 57 Revere St | Milton |
| Not Named in Database | 18 Grove St | Milton |
| Not Named in Database | 100 Evelyn Rd | Newton |
| Boone Trail Highway Historical Marker | Commonwealth Ave | Newton |
| Houghton Garden Wood Bridge over Woodman Stream | Suffolk Rd | Newton |
| Siegel, Peter B. House | 18 Cleveland Pl | Boston |
| Lewis and Berman Building | 115 Salem St | Boston |
| Jonathan House | 39 Edwards St | Framingham |
| Evans, E. Emerson House | 90 Belknap Rd | Framingham |

| HISTORIC SITE NAME | ADDRESS | TOWN NAME |
|---|---|---|
| Hastings, Hollis House | 108 Cochituate Rd | Framingham |
| Mount Auburn Cemetery - Dame, Frank O. Sarcophagus | 580 Mount Auburn St | Watertown |
| Mount Auburn Cemetery - Ulam, Adam Bruno and Mary Burgwin Lawn Marker | 580 Mount Auburn St | Watertown |
| Whitney, Sidney Building | 374 Blue Hill Ave | Boston |
| Not Named in Database | 1916 Beacon St | Boston |
| Not Named in Database | 31 Waldeck Rd | Milton |
| Not Named in Database | 65 Governors Rd | Milton |
| Ford, John T. House | 12 Babcock Rd | Milton |
| 23 Mile Stone | Main St | Framingham |
| Wolk Shoe Repair Shop - Clemett Restaraunt | 336-338 Boston Ave | Medford |
| Coulton, William and Laura Ella - Dolloph, Gilbert O. and Mary E. House | 29 Logan Ave | Medford |
| Reardon, Joanna A. Tenement | 14-16 Roach St | Boston |
| Island Grove Park - Drainage Holding Pool | Park Ave | Abington |
| Not Named in Database | 11 Connolly St | Randolph |
| Not Named in Database | 21 Connolly St | Randolph |
| Not Named in Database | 15 Turner Dr | Randolph |
| Not Named in Database | 27 Rock View Rd | Milton |
| Glassman House | 15-17 Hartwell St | Boston |
| Wood - Wetherbee House | 37 Schuyler St | Boston |
| Granstein, Leon E. and Theresa House | 15 Adams St | Brookline |
| Kimball, Kate House | 29 Naples Rd | Brookline |
| Not Named in Database | 31 Savin Hill St | Canton |
| Not Named in Database | 20 Hayward St | Easton |
| Kaufman Block | 372-382 Warren St | Boston |
| Foley, Bernard House | 23 Edgewood St | Boston |
| Not Named in Database | 11 Conroy Terr | Scituate |
| Simpson, John B. and Lucy House | 31 Regent St | Boston |
| Lyon, Dr. A. V. House | 448 Warren Ave | Brockton |
| Brockton Public Library | 304 Main St | Brockton |
| Curtis Building | 105-109 Main St | Brockton |
| Old Colony Railroad Bridge (Milepost #20.37) | Salisbury Brook | Brockton |
| Penniman, Stephen House | 333 Pond St | Braintree |
| Kellar, Clifford J. House | 9 Mount Vernon St | Braintree |
| Not Named in Database | 25 Murdock St | Middleborough |
| Rathbun, W. P. - Cowell, Hiram A. House | 94 East St | Wrentham |
| Stokwell, John V. House | 144 Hillside Rd | Franklin |
| Richardson, Elisha House | 844 Lincoln St | Franklin |
| Not Named in Database | 47 Grove St | Holliston |
| Locke - Curran House | 15 Pleasant St | Hopkinton |
| Tufts, Charles C. House | 15 Main St | Hopkinton |
| Robinson, Dr. J. H. House | 50 Main St | Southborough |
| Valley Cottage | 2 Clinton Ave | Framingham |
| Not Named in Database | 75 Beach St | Marlborough |
| Flynn, G. House | 84 Washington St | Marlborough |
| Bent, W. H. House | 12 Shawmut Ave | Wayland |
| Everett, Frank - Goulding, Frank House | 28 North Main St | Sherborn |
| Barker Farm Tenant House | 44 Chestnut St | Weston |
| Colburn, Samuel Barn | 76 Oak St | Westwood |
| Nyquist, Charles E. House | 12 Reynolds St | Easton |
| Simpson, Charles D. House | 683 Washington St | Easton |
| Alpha Kappa Chi Sorority House - Wellesley College | Central St | Wellesley |
| Wellesley Town Hall | 525 Washington St | Wellesley |
| Parker, Rev. A. M. House | 25 Hawthorne Rd | Wellesley |
| Not Named in Database | 5 Intervale Rd | Wellesley |
| South Burying Ground | Wellesley St | Weston |
| Not Named in Database | 31 Olney St | Watertown |
| Not Named in Database | 247 Reservation Rd | Boston |
| Russell, Elizabeth A. House | 268 Clyde St | Brookline |
| Phinney, Ella House | 19 Goodway Rd | Boston |
| Not Named in Database | 61 Blake Rd | Brookline |
| Wood, William House | 217 Randolph Ave | Milton |
| Not Named in Database | 166 School St | Milton |
| Harding, Benjamin F. House | 124 Canton Ave | Milton |

| HISTORIC SITE NAME | ADDRESS | TOWN NAME |
|---|---|---|
| Potter Courts | 3-15 Alaska St | Boston |
| Not Named in Database | 13 Saint Marks Rd | Boston |
| Not Named in Database | 44 Sudan St | Boston |
| Not Named in Database | 68 Sudan St | Boston |
| Manning, Thomas - Johnson, Samuel W. House | 69 Thomas Pk | Boston |
| Not Named in Database | 13-15 Grove St | Belmont |
| Mount Auburn Cemetery | 580 Mount Auburn St | Cambridge |
| Massachusetts Beta-Upsilon Association House | 58 Manchester Rd | Brookline |
| Forg, Peter Hardware Factory | 50 Park St | Somerville |
| Thomas, Washington B. Apartment Building | 80 Gainsborough St | Boston |
| Thayer House | 239 Commonwealth Ave | Boston |
| Not Named in Database | 27 Rutland Sq | Boston |
| Not Named in Database | 20 Worcester Sq | Boston |
| Not Named in Database | 79 Draper St | Boston |
| First Church of Christ Scientist Mother Church | 250 Massachusetts Ave | Boston |
| Not Named in Database | 47-53 Putnam St | Boston |
| Not Named in Database | Devens St | Boston |
| Not Named in Database | 16 Merrill St | Boston |
| American Express Company Stable Building | 112-118 Canal St | Boston |
| Boston Wharf Company Building | 374-384 Congress St | Boston |
| Brigham, P. - Ghiaradelli, Antonio Rowhouse | 4 Stillman Pl | Boston |
| Wesson, John House | 35 Washington St | Boston |
| Centre Street Bus Shelter | Centre St | Boston |
| Not Named in Database | 189 Trenton St | Boston |
| Not Named in Database | 176 Salem St | Boston |
| Not Named in Database | 32 Austin St | Boston |
| Hathaway, Hiram F. House | 611 East Fifth St | Boston |
| Pratt Town Burial Ground | Walnut St | Bridgewater |
| Harris, John House | 4 Bennett Ln | East Bridgewater |
| Belcher, Nellie M. House | 11-13 Summer St | Holbrook |
| Fairfield - Dorchester Ice Company | 64 Grove St | Plympton |
| Cook, Novatus R. House | 77 Granite Pl | Milton |
| Not Named in Database | 11 Richmond St | Weymouth |
| Not Named in Database | 95 Seminole Ave | Weymouth |
| Not Named in Database | 170 Pearl St | Chelsea |
| Winsor, Martha Building | 143 Shawmut | Chelsea |
| Kaplan, Isidor Building | 12 Grove St | Chelsea |
| Neal, John R. - Hatch, Charles House | 103 Sargent St | Winthrop |
| Ronan, Mary T. School | 154 Bradstreet Ave | Revere |
| Wilder, Edward House | 597 Main St | Hingham |
| Harden, Halah House | 188R South St | Hingham |
| Lincoln, Abner House | 162-164 South St | Hingham |
| Beechwood Cemetery | 525 Beechwood St | Cohasset |
| Swain, Norman E. House | 373 North Main St | Cohasset |
| Second Congregational Church Parsonage | 22 Red Gate Ln | Cohasset |
| Bigelow, Albert S. Barn | 186 North Main St | Cohasset |
| Stanton, Gerard House | 30 Clay Spring Rd | Cohasset |
| Cohasset Central Cemetery - Stetson Marker | 25 Joy Pl | Cohasset |
| McColl, Rev. Msgr. Joseph P. Statue | 41 Brook St | Framingham |
| Charlestown Navy Yard - Building 259 - Sand Hopper | Navy Yard | Boston |
| Not Named in Database | 248 Main St | Kingston |
| Sever, William Carriage House | 2 Linden St | Kingston |
| Burgess, Nathan House | 237 Washington St | Duxbury |
| Donovan, Richard House | 220 Ferry St | Marshfield |
| Day, Lewis House | 110 Chapman St | Canton |
| Unknown Fountain | 1501 Beacon St | Brookline |
| Porter, R. W. House | 24 School St | Wayland |
| Cowley, James T. House | 18 Collier Ave | Scituate |
| Damon, George House | 333 Clapp Rd | Scituate |
| Not Named in Database | 92 Cabot St | Milton |
| Reservoir Pond Dam | Pleasant St | Canton |
| Weston, Brad Jr. House | 32 Jones St | Hingham |
| Greenfield, Abraham House | 69 Pleasant St | Hingham |
| Boyden, Ashel House | 12-14 Myrtle St | Boston |
| Fair, Charles H. House | 61 South Ave | Natick |

| HISTORIC SITE NAME | ADDRESS | TOWN NAME |
|---|---|---|
| Not Named in Database | 78 Union St | Walpole |
| Stern, Samuel Apartment House | 122-126 Charles St | Boston |
| Fairview Cemetery - Trotter Monument | 45 Fairview Ave | Boston |
| Not Named in Database | 36-38 Golden Ave | Medford |
| Not Named in Database | 14 Ellis Ave | Medford |
| Hixson, Arthur H. House | 12 Brook Rd | Sharon |
| Not Named in Database | 73 Phillips St | Boston |
| Stone, Walter C. House | 19 Stoneleigh Rd | Watertown |
| Priscilla Court | 414-418 Columbia Rd | Boston |
| Not Named in Database | 11 Spruce St | Braintree |
| Spring, Lizzie House | 161 Cedar St | Braintree |
| Not Named in Database | 26 Nickerson St | Braintree |
| Feehely, Edward House | 62 School St | Holliston |
| Harding Botanicals Distribution Center | 66 Breakneck Hill Rd | Southborough |
| Emery, Moses - Coffin, Jennie M. House | 89 Framingham Rd | Southborough |
| Not Named in Database | 65 Howe St | Marlborough |
| Not Named in Database | 206 Woodland St | Sherborn |
| Channing, Dr. Walter Cow Barn | 177 Farm Rd | Sherborn |
| Perry House | South St | Natick |
| Broad, Curtis House | 94 Eliot St | Natick |
| Childs, Willard C. Carriage House | 85 West Central St | Natick |
| Not Named in Database | 61 Eliot St | Natick |
| Dowd, Edward House | 30 Eliot St | Natick |
| Wells, John House | 832 Worcester St | Wellesley |
| Cobb, Salmon House | 83 Winter St | Mansfield |
| Borderland State Park - Ames Mansion Swimming Pool | 257 Massapoag Ave | Easton |
| McMenamy, Edward J. House | 11 Reynolds St | Easton |
| Tilden, David House | 93 Pleasant St | Canton |
| Heinlein, William E. House | 190 Claybrook Rd | Dover |
| Crocker, Amos House | 53 Hartford St | Westwood |
| Guild House | 4 Franklin Sq | Dedham |
| Not Named in Database | 47 Weston St | Waltham |
| Not Named in Database | 47 Capital St | Watertown |
| Claflin, Thomas Garage | 172 Dean Rd | Brookline |
| Not Named in Database | 1 Goodway Rd | Boston |
| Nevins, Margaret House | 62 Patten St | Boston |
| Not Named in Database | 75 Somerset Rd | Brookline |
| Hunt, George House | 292 Hillside St | Milton |
| Clapp, Edwin M. House | 970 Canton Ave | Milton |
| Boston-Plymouth Milestone | 139 Adams St | Milton |
| West Roxbury Engine #30 Fire Station | 1940 Centre St | Boston |
| Roxbury Standpipe | Highland Park | Boston |
| Not Named in Database | 1 Cedar Sq | Boston |
| Not Named in Database | 36-38 Guild St | Boston |
| Richardson, Henry A. House | 10 Gay Head St | Boston |
| Not Named in Database | 41 Millwood St | Boston |
| Moore, F. J. House | 15 Landseer St | Boston |
| Gorham, Mary A. Three-Decker | 4 Mayhew St | Boston |
| Wilson, John B. and Charles House | 29 Monument Ave | Boston |
| Not Named in Database | 190 Walnut St | Watertown |
| Lawrence, Amos A. House | 135 Ivy St | Brookline |
| Eliot Bridge | Soldier's Field Rd | Boston |
| Not Named in Database | 101-103 Plympton St | Cambridge |
| Not Named in Database | 224 Hemenway St | Boston |
| Not Named in Database | 4 Agassiz Pk | Boston |
| Burrell, John H. - Hall, Milton Jr. Double House | 73-75 Lawrence St | Boston |
| Wheatland, George House | 275 Clarendon St | Boston |
| Malta Temple - Signet Commandery #188 | 339-343 Medford St | Somerville |
| Rollins, John W. Rowhouse | 95 Third St | Cambridge |
| Not Named in Database | 19-21 Thornton St | Boston |
| Not Named in Database | 54 Clarendon St | Boston |
| Hertig, Valtin Row House | 94 Tyler St | Boston |
| Frothingham, James K. House | 13 Eden St | Boston |
| Caton, Asa House | 469 Beacon St | Boston |
| Chauncy, Charles Building | 22-40 Chauncy St | Boston |

| HISTORIC SITE NAME | ADDRESS | TOWN NAME |
|---|---|---|
| Paine Furniture Company Building | 48-72 Canal St | Boston |
| Casey, Thomas Building | 82 West Broadway | Boston |
| Not Named in Database | 37-41 Bartlett St | Boston |
| Not Named in Database | 7 Harris Ave | Boston |
| Not Named in Database | 24 Beacon St | Chelsea |
| Bassett, Abiel House | 90 North St | Bridgewater |
| Leonard - Jackson House | Auburn St | Bridgewater |
| Dickerman, Clarence House | 955 South Franklin St | Holbrook |
| Abington District #2 Schoolhouse | 104 Hancock St | Abington |
| Darling, David House | 969 Circuit St | Hanover |
| To The Unknown Dead Monument | Washington St | Norwell |
| Smith, Albert and Anne Lenthal Eells - Salmond, Samuel and Elizabeth Smith House | 128 Washington St | Hanover |
| East Congregational Church, Old | 577 Adams St | Milton |
| Not Named in Database | 100 Washington St | Weymouth |
| Pierce, David J. House | 121 Webb St | Weymouth |
| Not Named in Database | 44 Winnisimmet St | Chelsea |
| Bernstein, Fannie Building | 275 Broadway | Chelsea |
| Chelsea Veteran Firemen's Association Building | 88 Hawthorn St | Chelsea |
| Jones, Robert Building | 407 Broadway | Chelsea |
| Low, W. H. House | 271 Washington Ave | Chelsea |
| Jackson, E. B. House | 16 Bassett St | Chelsea |
| U. S. Post Office - Winthrop Main Branch | 3 Metcalf Sq | Winthrop |
| World War II Memorial | Main St | Hingham |
| Everett, Annah W. House | 144 Main St | Hingham |
| Braman, Grenville Temple Winthrop Casino | 480 Jerusalem Rd | Cohasset |
| Nichols, Jazaniah House | 355 Jerusalem Rd | Cohasset |
| Munnies, Ellen M. House | 36 Oak St | Cohasset |
| Rich, Zaccheus - Alexander, Capt. Barton S. House | 96 Elm St | Cohasset |
| Not Named in Database | 122 1/2-124 1/2 Otis St | Cambridge |
| Not Named in Database | 430 Washington St | Duxbury |
| Bosun's Locker | 1 Fort Hill Ln | Duxbury |
| Camp Chappa Challa Cabin | 98 Powder Point Rd | Duxbury |
| Hayes, Oliver P. House | 160 Mann Lot Rd | Scituate |
| Walba, Milton House | 52 Trout Brook Ave | Milton |
| Not Named in Database | 25-27 Belvoir Rd | Milton |
| Collamore, J. House | 483 Washington St | Norwell |
| Niles, I. Jr. House | 96 High St | Randolph |
| Slade, John - Whitwell, William House | 4 Pinckney St | Boston |
| Saint Augustine Roman Catholic Church Convent | 207 E St | Boston |
| Linfield, David House | 734 South Main St | Randolph |
| Mares, Walter E. - Kenealy, John House | 68 Summer St | Natick |
| Damon, Edward House | 99 Mill Ln | Norwell |
| Sperry, Willard L. House | 9 Charles River Sq | Boston |
| Grady, Andrew N. House | 44 Day St | Easton |
| Not Named in Database | 27-29 Chester St | Watertown |
| Loud, John E. and Ephraim A. Tenement House | 386-390 Commercial St | Boston |
| Bauch, Charles A. House | 11 Boyd St | Boston |
| Tyng, Lizzie W. - Stafford, Wilbur F. House | 72 Rosseter St | Boston |
| Plymouth Cordage Company Worker Housing | 372 Court St | Plymouth |
| Macandrew, John H. House | 54 West St | Braintree |
| Starling Boat Company Storage Building | 50 Allen St | Braintree |
| Smith, R. House | 6 Cedar St | Braintree |
| Bump, J. House | 310 Plymouth St | Middleborough |
| Woodward, Palmer A. House | 85 Hillside Rd | Franklin |
| Fitzpatrick, James House | 168 Saddle Hill Rd | Hopkinton |
| Sweeney, Timothy House | 14 West Main St | Hopkinton |
| Aiken House | 167 Cook Ln | Marlborough |
| Milestone, 1767 | Dudley Rd | Sudbury |
| Not Named in Database | 375 Washington St | Holliston |
| Cutler, Alice H. Three Decker | 43 Pratt St | Framingham |
| Francis, Converse - McGrath, Capt. James House | 20 Pleasant St | Natick |
| Not Named in Database | 29 Thomas Rd | Wellesley |
| Williamson, William - Farlow, John Garage | 98 Love Ln | Weston |
| Aldrich, H. House | 35 Main St | Foxborough |

| HISTORIC SITE NAME | ADDRESS | TOWN NAME |
|---|---|---|
| Jewell, Pliny House | 21 Foundry St | Medfield |
| Oakes Ames Memorial Hall | 3 Barrows St | Easton |
| Canton Viaduct | Neponset St | Canton |
| First Church of Christ Scientist | Rockland St | Wellesley |
| Putnam, Eben House | 62 Glen Rd | Wellesley |
| Patten Street Bridge | Patten St | Watertown |
| Haker, Walter H. House | 5 Sheldon Rd | Watertown |
| Underwood, Lyman Barn | 70 Common St | Belmont |
| Swan, Dr. Charles House | 1431 Brush Hill Rd | Milton |
| Balch, Sophia G. House | 16 Montview St | Boston |
| Not Named in Database | 190 Harvard St | Brookline |
| Not Named in Database | 31 Briarfield Rd | Milton |
| Not Named in Database | 26-28 Eldridge Rd | Boston |
| Not Named in Database | 1 Mulvey Terr | Boston |
| Neponset Bridge | Neponset River | Milton |
| Not Named in Database | 5 Centervale Pk | Boston |
| Morey, L. V. Row House | 16 Magnolia St | Boston |
| Not Named in Database | 5 Monument Sq | Boston |
| Bright, J. J. House | 85 Williston Rd | Brookline |
| Fisher, Celia Building | 1525-1527 Beacon St | Brookline |
| Ong, Bessie House | 116 Colchester St | Brookline |
| Yerxa House and Carriage House | 37 Lancaster St | Cambridge |
| Fairbanks, Frank K. House | 1 Fairfax St | Boston |
| Ham, Lemuel House | 220 School St | Somerville |
| Not Named in Database | 796-798 Dorchester Ave | Boston |
| Kingston Building | 105-107 Essex St | Boston |
| Frost, George S. House | 61 South St | Boston |
| Boston Beer Company | 249 West Second St | Boston |
| Not Named in Database | 1025 River St | Boston |
| D'Este, Julian Brass Finishing Company and Foundry | 6 Spice St | Boston |
| Salisbury Building | 48-50 Temple Pl | Boston |
| Not Named in Database | 631 Tremont St | Boston |
| Not Named in Database | 242 Cambridge St | Boston |
| Hill, Joseph W. House | 55 Baldwin St | Boston |
| Not Named in Database | 50 Clarkson St | Boston |
| Means, Isaac House - Chinese Empire Reform Society | 86-90 Harrison Ave | Boston |
| Carver - Hayward - Sturtevant - Washburn House | 931 Plymouth St | Bridgewater |
| Wade, John W. House | 53 Plain St | Rockland |
| Barry, Thomas House | 604 Union St | Rockland |
| U. S. Post Office - Weymouth Landing Branch | 103 Washington St | Weymouth |
| Not Named in Database | 61 Norfolk St | Weymouth |
| Fort Strong - Battery Isaac Stevens | Long Island | Boston |
| Not Named in Database | 4 Brigham St | Boston |
| Winthrop Town Hall Annex | Hermon St | Winthrop |
| Not Named in Database | 27 Proctor Ave | Revere |
| Mortimer, Minerva - Doucette, Raymond House | 143 Sewall Ave | Winthrop |
| Glastonbury Abbey - Japanese Garden | 16 Hull St | Hingham |
| Burbank, John House | 251 King St | Cohasset |
| Briggs, Robert C. House | 20 King St | Cohasset |
| Sullivan, Daniel Double House | 21 James Ln | Cohasset |
| Treat, Nathaniel William Sr. House | 86 Atlantic Ave | Cohasset |
| Boston and Maine Railroad Roundhouse | D St | Boston |
| Not Named in Database | 107 Wapping Rd | Kingston |
| Thomas, Dr. John House | 156 Main St | Kingston |
| Winsor, George and Joseph House | 486 Washington St | Duxbury |
| Tree Sculpture | South St | Waltham |
| Spafford, Nathan Henry House | 110 Highland St | Milton |
| Shriber, Arnold House | 20 Kevin Rd | Milton |
| Gordon's Corner Granite Signpost | Edgell Rd | Framingham |
| Welch, George F. House | 55 Allen Pl | Scituate |
| Wyman, Charles F. Double House | 123 G St | Boston |
| Haynes, Charles - Parkman, Dr. George House | 11 Anderson St | Boston |
| Lyman, George W. - Gray, Dr. Francis C. House | 7 Mount Vernon Pl | Boston |
| Brooks, Nathaniel House | 338 Main St | Norwell |
| Dunbar, Victor Y. - Windsor, Percy House | 122 North St | Somerville |

| HISTORIC SITE NAME | ADDRESS | TOWN NAME |
|---|---|---|
| Dabney, Lewis Stackpole - Gardiner, Edward House | 131 Mount Vernon St | Boston |
| Ames Shovel and Tool Company Tenement #55 | 45-47 Elm St | Easton |
| Crafts, Caleb House | 50 Maple St | Needham |
| Sutherland, Annie J. House | 66 Glendale Rd | Sharon |
| Not Named in Database | 9 Chestnut St | Boston |
| Bryant, Lemuel House | 40 Lake St | Plympton |
| Chestnut Run | 1424-1426 Canton Ave | Milton |
| Plymouth Cordage Company Worker Housing | 74-76 Forest Ave Extension | Plymouth |
| Not Named in Database | 11 Vine St | Braintree |
| Cowell, Leonidas House | 446 South St | Wrentham |
| West Medway Methodist Episcopal Church Parsonage | 39 Cottage St | Medway |
| Not Named in Database | 18 Elm St | Holliston |
| Thayer, Elijah Block | 481 Main St | Medfield |
| Maley, John House | 11 Winchester St | Southborough |
| Not Named in Database | 35 Gleason St | Marlborough |
| Adams, Dr. Ernest E. House and Dental Office | 97 West Central St | Natick |
| Clark Houses - Clark, Edward House | 74 West Central St | Natick |
| Nolte, George Storage Shed | 16 Love Ln | Weston |
| Not Named in Database | 6 Stratton Ln | Foxborough |
| Goward, Israel House | 480 Branch St | Mansfield |
| Channing Hospital - Maintenance Building | 203 Grove St | Wellesley |
| Appledore | 86 Benvenue St | Wellesley |
| Not Named in Database | 4 Middlesex St | Wellesley |
| Mills, Davis House | 945 Central Ave | Needham |
| Pratt, Zebediah House | 19 Columbia St | Wellesley |
| Boston Manufacturing Company Worker Housing | 242-246 River St | Waltham |
| Butler, Daniel School | 90 White St | Belmont |
| McPhee, Eliza J. House | 99 Belgrade Ave | Boston |
| Not Named in Database | 259 Wachusett St | Boston |
| Churchill, Asaph House | 97 Randolph Ave | Milton |
| Not Named in Database | 235 Highland St | Boston |
| Not Named in Database | 32-34 Highland Park Ave | Boston |
| Not Named in Database | 35-39 Oakland St | Boston |
| Smith, C. S. House | 9 Brewer St | Boston |
| Bean, Hiram P. Row House | 90 Mount Pleasant Ave | Boston |
| Coolidge, The | 9 Sewall Ave | Brookline |
| Beebe, Lucius Building | 248 Commercial St | Boston |
| Jessop Tenement House | 29 Bigelow St | Cambridge |
| Hall Tavern | 20 Gray Gardens West | Cambridge |
| Not Named in Database | 336 Beacon St | Somerville |
| Dow, L. W. Farmhouse | 13 Fairmount Ave | Somerville |
| Cradock Bridge and Dam over the Mystic River | Main St | Medford |
| Thomas, Washington B. Apartment Building | 108 Gainsborough St | Boston |
| Lord, Charles J. Building | 177 Saint Botolph St | Boston |
| Thierry, William O. - Galvin, James J. House | 34 Central St | Somerville |
| Not Named in Database | 60 Walnut St | Somerville |
| Not Named in Database | 32 Gray St | Boston |
| Not Named in Database | 22 Montrose St | Boston |
| Vinal and Dodge House | 287 Beacon St | Boston |
| Keith, C. S. Row House | 49 Walter St | Boston |
| Fenway Field House and Stadium | Park Dr | Boston |
| Not Named in Database | 46 Cooper St | Boston |
| Haymarket Filling Station | 98-100 North Washington St | Boston |
| Bijou Theatre - Adams House Hotel Annex | 543-547 Washington St | Boston |
| Page, Benjamin Town House | 111 Baldwin St | Boston |
| McCarthy, Ellen House | 310 West Third St | Boston |
| Central Wharf Nos. 1 and 2 | 146 Milk St | Boston |
| Damon, James - Brown, Amos House | 7 Cross St | Boston |
| Carlisle, George W. House | 3 Bucknam St | Everett |
| Ellis, B. F. House | 326 Central St | East Bridgewater |
| Latham, James House | 230 Harvard St | East Bridgewater |
| Shaw, Fred Austin House | 86 Union St | Rockland |
| Gardner, Anthony House | 1030 Main St | Hingham |
| Not Named in Database | 175-177 School St | Quincy |
| Emmons, Henry T. House | 1 Winslow Rd | Quincy |

| HISTORIC SITE NAME | ADDRESS | TOWN NAME |
|---|---|---|
| Not Named in Database | 11 Tremont St | Weymouth |
| Mathewson, Bradford H. House | 55 Babcock Ave | Weymouth |
| Truman Parkway | Truman Pkwy | Milton |
| Not Named in Database | 17 Sumner Rd | Weymouth |
| Welch, F. C. House | 105 Highland Ave | Hull |
| Not Named in Database | 25 Beal St | Hingham |
| Nye, Atkinson House | 15 Cottage St | Hingham |
| Tilden, William A. W. House | 172 South Main St | Cohasset |
| Coe, Herbert H. House | 230 South Main St | Cohasset |
| Keating, Helen B. House | 47 James Ln | Cohasset |
| Sullivan, James J. House | 17 Pleasant St | Cohasset |
| Prior, Joseph House | 701 Hammond St | Brookline |
| Charlestown Navy Yard - Pier 3 | Navy Yard | Boston |
| Not Named in Database | 276 Main St | Kingston |
| Ashdod Chapel | 425 Keene St | Duxbury |
| Wright House | 167 Ferry St | Marshfield |
| Loud, L. H. House | 98 Front St | Weymouth |
| Anderson, Gustaf Adolf New Barn | 223 River St | West Bridgewater |
| Newton, George F. House | 30 Atlantic Ave | Cohasset |
| Not Named in Database | 57 Dean Rd | Weston |
| Not Named in Database | 348 Main St | Norfolk |
| Not Named in Database | 36 Mill St | Boston |
| Lindsley, Joseph House | 25-27 Park St | Boston |
| Not Named in Database | 92 Grampian Way | Boston |
| Pratt, George W. House | 13 Louisburg Sq | Boston |
| Riley, James House | 98 Cross St | Randolph |
| Not Named in Database | 73 Union St | Walpole |
| Not Named in Database | 31 Plimpton St | Walpole |
| Fairview Cemetery - Harvey Monument | 45 Fairview Ave | Boston |
| Vanderhoof, Mary House | 325 Winthrop St | Winthrop |
| Kelly, Francis Barn | 107 Highland St | Milton |
| Cusson, A. Mae House | 22 Woodland St | Sharon |
| Curry College - Mayflower Hall | 840 Brush Hill Rd | Milton |
| Parder House | 111 Seaver St | Brookline |
| Severy, Dr. Clarence G. House | 421 Heath St | Brookline |
| Tripp, William V. House | 69 Randolph Rd | Brookline |
| Not Named in Database | 135 Fairway Rd | Brookline |
| Not Named in Database | 43 Valley Rd | Brookline |
| Wyman, Charles House | 121 Lake St | Arlington |
| Not Named in Database | 46 Marathon St | Arlington |
| Calvary Methodist Church | 300 Massachusetts Ave | Arlington |
| Pettee, Otis House | 216-218 Elliot St | Newton |
| Piper, Samuel A. House | 937 Chestnut St | Newton |
| Cunningham, Cyrus - Richardson, John H. House | 48 Arlo Rd | Newton |
| Edes, Robert B. House | 102 Charlesbank Rd | Newton |
| Simpson House | 57 Hunnewell Ave | Newton |
| Not Named in Database | 20 Arlington St | Newton |
| Farquhar, John - Whitman, Emeline P. House | 211 Church St | Newton |
| Hughes, Michael House | 121-123 Bridge St | Newton |
| Not Named in Database | 52 Clinton St | Newton |
| Not Named in Database | 23-25 Clinton St | Newton |
| Not Named in Database | 2139 Commonwealth Ave | Newton |
| Grant, Ann W. House | 22 Walnut Pl | Newton |
| Foucar, Mary M. House | 95 Commonwealth Ave | Newton |
| Coffin, Z. Erastus House | 30 Chase St | Newton |
| Newton Centre Squash Club | 16 Chestnut Terr | Newton |
| Clark, Frank House | 129-131 Cypress St | Newton |
| Tenney, John P. House | 22 Glenwood Ave | Newton |
| Work House | 65 Gray Cliff Rd | Newton |
| Johnson, Jeremiah House | 246 Langley Rd | Newton |
| Burke, Catherine House | 1093 Chestnut St | Newton |
| Staples - Craft - Wiswall Farm | 1615 Beacon St | Newton |
| Woodward, John House | 50 Fairlee Rd | Newton |
| Jennings, Stephen House | 49 Collins Rd | Newton |
| Gile, Ernest S. House | 70 Barnstable Rd | Newton |

| HISTORIC SITE NAME | ADDRESS | TOWN NAME |
|---|---|---|
| Frost, George Carriage House | 166 Chestnut St | Newton |
| Eager, John Perry - Morgan, William Moss House | 292 Otis St | Newton |
| Newton Theological Institute - Kendall Hall | 225 Herrick Rd | Newton |
| Not Named in Database | 23-25 Elmwood St | Newton |
| Not Named in Database | 172 Chestnut Hill Rd | Newton |
| Not Named in Database | 1298-1308 Washington St | Newton |
| Not Named in Database | 239 Windsor Rd | Newton |
| Not Named in Database | 77 Hagen Rd | Newton |
| Cheever, Lyman House | 125 High St | Newton |
| Not Named in Database | 82 Beacon St | Newton |
| Not Named in Database | 537 California St | Newton |
| Not Named in Database | 110 Woodland Rd | Newton |
| Not Named in Database | 15 Avery Path | Newton |
| Saint Bernard Roman Catholic Church Convent | 24 Prospect St | Newton |
| Saint Mary's Roman Catholic Church Rectory | 260 Concord St | Newton |
| Haynes, Henry G. House | 167 Woodland Rd | Newton |
| Not Named in Database | 10 Old England Rd | Newton |
| Not Named in Database | 29 Wyoming Rd | Newton |
| Not Named in Database | 55 Wyoming Rd | Newton |
| Not Named in Database | 19 Fredette Rd | Newton |
| Not Named in Database | 39 Osborne Path | Newton |
| Not Named in Database | 151 Albemarle Rd | Newton |
| Not Named in Database | 44 Pratt Dr | Newton |
| Not Named in Database | 220 Cherry St | Newton |
| Quilty, Timothy - Capello, Joseph House | 51 Oak Ave | Newton |
| Not Named in Database | 388 Lexington St | Newton |
| Lasell College - Bragdon Hall | 121 Woodland Rd | Newton |
| Not Named in Database | 4-6 Elm Hill Pk | Boston |
| Gasson Hall - Recitation Building - Boston College | Commonwealth Ave | Newton |
| Not Named in Database | 20 Greenlawn Ave | Newton |
| Not Named in Database | 29 Meagher Ave | Milton |
| Not Named in Database | 29-31 Jackson Terr | Newton |
| Not Named in Database | 1 Board Alley | Boston |
| Ken's Steak House Restaurant Sign | 113 Worcester Rd | Framingham |
| Mount Auburn Cemetery - Sumner, Sen. Charles Sarcophagus | 580 Mount Auburn St | Watertown |
| Mount Auburn Cemetery - Mugar, John Martin Lawn Marker | 580 Mount Auburn St | Watertown |
| Knox Trail Marker | 929 Worcester Rd | Framingham |
| Lenox Street Apartments - Building #1 | 601-609 Shawmut Ave | Boston |
| Not Named in Database | 216 Blue Hills Pkwy | Milton |
| Waterman, Sarah P. House | 52 Lawrence Ave | Boston |
| Not Named in Database | 32 Crawford St | Boston |
| Cederholm, Hilding F. House | 23 Vesey Rd | Randolph |
| Andrews, Edward House | 89 Arlington St | Medford |
| Holton Block | 14 Harvard Ave | Medford |
| Not Named in Database | 91 Reservation Rd | Milton |
| Not Named in Database | 80 Garden St | Milton |
| Not Named in Database | 12 Wardman Rd | Boston |
| Riverway Hall | 21 Autumn St | Boston |
| Ballou, Russell A. Row House | 7 Chesterton St | Boston |
| Pray, Louis Hanson and Ida Lucy White House | 29 Bradshaw St | Medford |
| Potter Building | 285-293 Salem St | Medford |
| Morse, Matilda Building | 96 Washington St | Medford |
| Walcott, Etta House | 556 Wellesley St | Weston |
| Stone, Joseph Everett and Sadie House | 21 Clover St | Belmont |
| Nickerson, James H. Tenant House | 326-328 Cherry St | Newton |
| Royce, Augustus and Elizabeth - Upham, Edward P. and Lucy House | 405 Cherry St | Newton |
| Estabrook, Edward L. - Frank, Christian and Catherine House | 92 Washburn Ave | Newton |
| Not Named in Database | 347 Sumner St | Boston |
| Sherroffs, S. A. House | 259 Webster St | Boston |
| Not Named in Database | 15 Barry St | Randolph |
| Not Named in Database | 11 Turner Dr | Randolph |
| Not Named in Database | 32 Valley Rd | Milton |
| Bilatsky Apartments | 32-34 Hartwell St | Boston |
| Not Named in Database | 135 Addington Rd | Brookline |

| HISTORIC SITE NAME | ADDRESS | TOWN NAME |
|---|---|---|
| Not Named in Database | 116 Center St | Easton |
| Not Named in Database | 255 Washington St | Somerville |
| Dimond, Lydia A. Three-Decker | 16 Webster Ave | Somerville |
| Smith, Sylvanus and Judith Winsor McLauthlin House | 82 Lighthouse Rd | Scituate |
| Men of Kent Cemetery - Jenkins, Edward Monument | Meeting House Ln | Scituate |
| Not Named in Database | 209 First Parish Rd | Scituate |
| Whitcomb, N. House | 148 First Parish Rd | Scituate |
| Gordon, Jacob - Bauer, Max House | 114 Addington Rd | Brookline |
| Rodgers, Leigh James and Helen Neighbour House | 78 Addington Rd | Brookline |
| Fishel, Morris and Henrietta House | 11 Savin St | Boston |
| Walk-Over Shoe Company Clubhouse | 100 Perkins Ave | Brockton |
| Montello Fire Station, Old | 11 Wilmington St | Brockton |
| Loring, Augustus B. House | 105 Pleasant St | Brockton |
| Hayden, Zebah House | 572 Washington St | Braintree |
| Johnson, E. House | 143 Lumber St | Hopkinton |
| Cote - Thibodeau House | 298 Union St | Franklin |
| Pond House | 6 Haven St | Medway |
| Daniels House | 180 Main St | Medway |
| Not Named in Database | 29 McEnelly St | Marlborough |
| Curtis, Levi House | 135 Commonwealth Rd West | Wayland |
| Dugan, Patrick House | 58 Cedar St | Wellesley |
| Rankin, William House | 14 Thomas Rd | Wellesley |
| Not Named in Database | 99 Chestnut St | Weston |
| Perry, Dr. William F House | 78 West St | Mansfield |
| Bullard, B. House | 62 Bullard St | Sharon |
| Clark, Apollos Cemetery | 121 Black Brook Rd | Easton |
| Draper, Thomas - Hennessy, Norma House | 1395 Washington St | Canton |
| Bazin, James Amireaux Double House | 2187-2191 Washington St | Canton |
| Beal, Capt. Peter M. Carriage House | 103 Washington St | Wellesley |
| Not Named in Database | 18 Berkshire Rd | Wellesley |
| Not Named in Database | 65 Livermore Rd | Wellesley |
| Deerfield Elementary School | 72 Deerfield St | Westwood |
| Fisher, Peter House | 6 Washington St | Norwood |
| Not Named in Database | 23 Grafton Ave | Westwood |
| Hale House | 223 Highland St | Dedham |
| Brotchie, Andrew K. House | 137 Boston Post Rd | Weston |
| Not Named in Database | 78 Central St | Waltham |
| Boston Manufacturing Company Worker Housing | 1-3 Lawton Pl | Waltham |
| Not Named in Database | 84 Long Ave | Belmont |
| Chaffee, Emory Franklin and Belle House | 24 Cedar Rd | Belmont |
| Ludwig, Joseph House | 1626 Canton Ave | Milton |
| Harris, John House and Farm | 284 Newton St | Brookline |
| Train, Frances House | 29 Chestnut Pl | Brookline |
| Savio, Salvatore House | 7-9 Eldridge Rd | Boston |
| Haffenreffer Brewery - Building J | Germania St | Boston |
| Boylston Congregational Church | 207 Amory St | Boston |
| Not Named in Database | 228 Townsend St | Boston |
| Not Named in Database | 5-8 Alvah Kittredge Pk | Boston |
| Brophy, William House | 17 Egleston St | Boston |
| Not Named in Database | 9 Monument Sq | Boston |
| Concord Avenue Bridge | Concord Ave | Belmont |
| U. S. Post Office - Brookline Main Branch | 1295 Beacon St | Brookline |
| Saint Anthony of Padua Roman Catholic Convent | 69 Holton St | Boston |
| Not Named in Database | 1 Berkeley Pl | Cambridge |
| Blackman, Horace House | 33 Agassiz St | Cambridge |
| Not Named in Database | 22 Porter St | Somerville |
| Emmanuel College - Campus Shop | 400 The Fenway | Boston |
| Kirby, Charles House | 76 Marlborough St | Boston |
| Bean, Ivory Building | 247 West Newton St | Boston |
| Walker, William House | 215 Washington St | Somerville |
| Prescott, Gustavus G. House | 65-67 Perkins St | Somerville |
| Not Named in Database | 54 Appleton St | Boston |
| Not Named in Database | 278 Beacon St | Boston |
| Case, J. House | 468 Beacon St | Boston |
| Charles River Railroad Bridge at North Station | Charles River | Boston |

| HISTORIC SITE NAME | ADDRESS | TOWN NAME |
|---|---|---|
| Russell, Daniel Building | 128 Tremont St | Boston |
| Stetson, David House | 51 Park St | Boston |
| Not Named in Database | 10 Washington St | Boston |
| Brighton Laundry | 430-432 Washington St | Boston |
| Fletcher, Timothy House | 34 High St | Boston |
| Griffin Brothers Row House | 155 I St | Boston |
| Baldwin, J. Thomas House | 73 Sullivan St | Boston |
| Not Named in Database | 145 Fulton St | Boston |
| Commercial Wharf East | 84 Atlantic Ave | Boston |
| Hooper, Thomas W. Double House | 5-7 Hathon Sq | Boston |
| McDonald, Michael F. House | 120 Central Ave | Everett |
| War Memorial Park - Millstones | River St | West Bridgewater |
| Daly, Daniel House | 182 South Franklin St | Holbrook |
| Brackett, Charles M. House | 22 Fogg Rd | Weymouth |
| Not Named in Database | 1069 Main St | Hanover |
| Pitts, Michael House | 968 Hancock St | Quincy |
| Harris, Arthur W. House | 21 Whitney Rd | Quincy |
| Not Named in Database | 34 Spear St | Quincy |
| World War I Memorial | 20 Sea St | Quincy |
| Old North Burial Ground Receiving Tomb | 126 North St | Weymouth |
| Glazer, Philip Building | 194 Shurtleff St | Chelsea |
| Winthrop Masonic Hall | 198 Winthrop St | Winthrop |
| May, J. N. - Seavey, Charles T. House | 158 Winthrop St | Winthrop |
| Spaulding, Lewis W. House | 17 Mill Ln | Hingham |
| Not Named in Database | 124 Kilby St | Hingham |
| Brundage, Aiton House | 1 Forest Cir | Cohasset |
| Souther, Edwin F. House | 87 Elm St | Cohasset |
| Nash, Susan Higginson House | 255 Atlantic Ave | Cohasset |
| Natick Research Laboratories Family Housing | East Militia Heights | Needham |
| Charlestown Navy Yard - Railroad Gate | Navy Yard | Boston |
| Alexandra Botanic Garden - Wellesley College | Wellesley College | Wellesley |
| Jones, Dr. Henry House | 204 Main St | Kingston |
| Loring, William Jr. - Standish, George B. House | 154 High St | Duxbury |
| Drew, Charles Jr. and Hannah House | 28 Cove St | Duxbury |
| Field, D. W. Park - Concrete Spillways | Field, D. W. Park | Avon |
| South Cemetery | Cochituate Rd | Wayland |
| Not Named in Database | 38 West St | East Bridgewater |
| Hurley, Jeremiah House | 30 Pillon Rd | Milton |
| Not Named in Database | 4 Fieldstone Rd | Milton |
| Not Named in Database | 6 Marilyn Rd | Milton |
| Bell Rock Park - World War II Memorial Gateway | Main St | Malden |
| Gordon's Corner | Edgell Rd | Framingham |
| City Mills Company Felting Mill Wheel House | 364 Main St | Norfolk |
| Johnson, William House | 18 Pine Rd | Sharon |
| Ellis, George W. Double House | 57 G St | Boston |
| Not Named in Database | 116 G St | Boston |
| Hewes House | 85 West Milton St | Boston |
| Not Named in Database | 5 Everett St | Walpole |
| Dorchester Park - Path System | Dorchester Ave | Boston |
| City of Boston Fire Department Engine House No. 10 | 127 Mount Vernon St | Boston |
| Evergreen Cemetery - Commonwealth Avenue Wall | 2060 Commonwealth Ave | Boston |
| Not Named in Database | 109 Summer St | Medford |
| Not Named in Database | 22 Shaw St | Weymouth |
| McMenamy, M. House | 10 Andrews St | Easton |
| Conway, Jack and Company Real Estate Office | 861 C J Cushing Hwy | Cohasset |
| Not Named in Database | 41 Pinckney St | Boston |
| Men of Kent Cemetery - Stoddard, Elisabeth Marker | Meeting House Ln | Scituate |
| Mahoney, Philip J. House | 24 Wood Way | Cohasset |
| Brusch Medical Center | 825-831 Massachusetts Ave | Cambridge |
| Hager, Ebenezer Sawmill Dam | Boston Post Rd | Marlborough |
| Haven House | 41 Haven St | Milford |
| Not Named in Database | 17-33 East Central St | Franklin |
| Bullard, Joseph N. House | 43 Lincoln St | Medway |
| Rice, George S. House | 5 Winthrop St | Medway |
| Dorr House | 100 Southville Rd | Southborough |

| HISTORIC SITE NAME | ADDRESS | TOWN NAME |
|---|---|---|
| Spella, Dennis House | 25 White Bagley Rd | Southborough |
| Not Named in Database | 9 Grove St | Southborough |
| Not Named in Database | 124 Marlborough Rd | Southborough |
| Framingham District School House #7 | 841 Edmands Rd | Framingham |
| Buckminster, William House | 48 Pleasant St | Framingham |
| Grove Street Pumping Station | Grove St | Framingham |
| Not Named in Database | 160 Essex St | Marlborough |
| Not Named in Database | 22 Ward Ln | Sherborn |
| Whitney, E. Freeman - Whitney, David M. House | 45 West Central St | Natick |
| Hamlen Woods Marker | Rice Rd | Wayland |
| Dassance, Dominic House | 232 East St | Foxborough |
| Foxborough State Hospital - O Ward Rear | Chestnut St | Foxborough |
| Not Named in Database | 168 Common St | Walpole |
| Ames Shovel and Tool Company Handle Shop | 18 Oliver St | Easton |
| Tisdale, Ansel House | 6 Church St | Dover |
| Islington School | 44 School St | Westwood |
| Not Named in Database | 188 Village Ave | Dedham |
| Farwell Street Bridge | Farwell St | Waltham |
| Office Building - Boston Manufacturing Company | 144 Moody St | Waltham |
| White, Andrew Building | 8 White Ave | Brookline |
| Choremi, Michael House | 60 Hyslop Rd | Brookline |
| Not Named in Database | 60 High St | Brookline |
| Dewar, Daniel R. House | 58 Round Hill St | Boston |
| Burt, John H. House | 167 Brook Rd | Milton |
| Not Named in Database | 524 Eliot St | Milton |
| Davis, William - Gilbert, Horatio House | 741 Canton Ave | Milton |
| Barrows, Roswell S. House | 50 Atherton St | Boston |
| Not Named in Database | 179-181 Highland St | Boston |
| McClellan, William F. Building | 336-344 Bennington St | Boston |
| Not Named in Database | 31 Rodman St | Boston |
| Not Named in Database | 86 Romsey St | Boston |
| Walker, Charles A. House | 14 Selkirk Rd | Boston |
| Not Named in Database | 431 School St | Belmont |
| Not Named in Database | 11 Stone Rd | Belmont |
| Allen, H. T. Building | 1085-1089 Beacon St | Brookline |
| Sovereign Apartments | 1440 Beacon St | Brookline |
| Aspinwall Cottage | 71 Colchester St | Brookline |
| Not Named in Database | 3 Mercer Cir | Cambridge |
| Chestnut Court Houses | 31-33 Monmouth St | Somerville |
| Fen Bridge | The Fenway | Boston |
| Not Named in Database | 15 Salem St | Cambridge |
| Thomas - Pierce Apartment Building | 95 Gainsborough St | Boston |
| Not Named in Database | 42-44 Copeland St | Boston |
| Not Named in Database | 7 Worcester Sq | Boston |
| Not Named in Database | 79 Boston St | Somerville |
| Not Named in Database | 15 Westwood Rd | Somerville |
| Sycamore Street Bridge over B and M Railroad | Sycamore St | Somerville |
| Eaton, William T. Row House | 98 L St | Boston |
| Not Named in Database | 359 Bowdoin St | Boston |
| Hotel Hampden | 90-92 Warrenton St | Boston |
| Hall, Elijah House | 41 Linden St | Boston |
| Standish, James House | 112 Newbury St | Boston |
| Saint Gabriel's Monastery Building | 159 Washington St | Boston |
| Frothingham, Nathaniel D. Row House | 269 West Fifth St | Boston |
| Glendale Park | Elm St | Everett |
| Wilbur, G. House | 568 Pleasant St | Bridgewater |
| Bridgewater Iron Manufacturing Company Barn | 22 Wall St | Bridgewater |
| Wood House | 140 Curve St | Bridgewater |
| Hicks, Jotham House | 148 North Central St | East Bridgewater |
| White, Col. Simeon Shoe Factory | 119 Belcher St | Holbrook |
| Downing, Charles J. Garage | 120 Oak St | Weymouth |
| Drinkwater Hall Firemans Association | 104 King St | Hanover |
| Not Named in Database | 37-39 Bennington St | Quincy |
| Not Named in Database | 33 Spear St | Quincy |
| Curtis, Charles W. House | 100 Greenleaf St | Quincy |

| HISTORIC SITE NAME | ADDRESS | TOWN NAME |
|---|---|---|
| City Hospital Sewage Treatment Plant | Long Island Rd | Boston |
| Not Named in Database | 369-371 Meridian St | Boston |
| Not Named in Database | 50 Monmouth St | Boston |
| Not Named in Database | 115 Winnisimmet St | Chelsea |
| O'Brien, Cornelius House | 10 Bayberry Ln | Cohasset |
| McSweeney, Daniel House | 20 Oak St | Cohasset |
| Pratt, Capt. John L. Barn | 183 South Main St | Cohasset |
| Not Named in Database | 757 Country Way | Scituate |
| Olmsted Park - Cove Bridge | Leverett Pond | Boston |
| Adams, George T. Barn | 10 Loring St | Kingston |
| Weston, Lewis House | 1348 Tremont St | Duxbury |
| Not Named in Database | 7 Freeman Pl | Duxbury |
| Hatch, Charles T. House | 40 Main St | Marshfield |
| Dwyer, George L. House | 32 Garfield Ave | Weymouth |
| Young, William Hill House | 58 King Caesar Rd | Duxbury |
| Wattles, Arthur S. House | 300A Chapman St | Canton |
| Presbry, Simon House and Machine Shop | 142 Washington St | Canton |
| Not Named in Database | 29 Bayberry Rd | Scituate |
| Pratt, Harvey H. House | 21 Grasshopper Ln | Scituate |
| Not Named in Database | 22 Ocean Ave | Scituate |
| Kinsley, Robert House | 277 Clapp Rd | Scituate |
| Not Named in Database | 21 Columbine Rd | Milton |
| Davenport, Silas House | 17 School St | Sharon |
| Not Named in Database | 48 Beacon St | Boston |
| Iasigi, Joseph House | 3 Louisburg Sq | Boston |
| Bird Park - Willow Pond | Washington St | Walpole |
| McIntyre, William House | 27 Cottage St | Sharon |
| Murphy, Timothy House | 27 Canton St | Easton |
| Mahan, E. J. Two-Family House | 24 Fenwood Rd | Boston |
| Norton, Patrick and Michael H. House | 7 Olney St | Boston |
| Abercrombie, Mary I. House | 410 Columbia Rd | Boston |
| Not Named in Database | 25 Nickerson St | Braintree |
| Foster, Elisha House | 161 Main St | Franklin |
| Not Named in Database | 14 Alpine Pl | Franklin |
| Not Named in Database | 261 Village St | Medway |
| Fairbanks - Iafolla House | 34 Frairy St | Medfield |
| Clark, F. H. Livery Stable | 17 Park St | Medfield |
| Este, N. House | 67 Southville Rd | Southborough |
| Not Named in Database | 12 Winter St | Southborough |
| Metcalf, Matthew - Cloyes, Josiah House | 2-4 High St | Ashland |
| Not Named in Database | 72 Rice St | Marlborough |
| Not Named in Database | 14-16 Warren Ave | Marlborough |
| First Parish Church | 11 Washington St | Sherborn |
| Framingham National Bank | 74-80 Concord St | Framingham |
| Groves, H. House | 127 Water St | Framingham |
| Bullard, Andrew House | 24 North Main St | Sherborn |
| Tashjian, Aetna House | 850 Boston Post Rd | Weston |
| Thompson, Perley House | 190 Vernon St | Norwood |
| Manley, Thomas Graveyard | 112R Lincoln St | Easton |
| Train, Otis - Milton, George House | 137 Wellesley St | Weston |
| Not Named in Database | 338 Newton St | Waltham |
| Chandler, Lucy House | 63 Norfolk Rd | Brookline |
| Pierce, Jacob House | 291 Buckminster Rd | Brookline |
| Schlesinger, Mary House | 282 Warren St | Brookline |
| White, Joseph H. House | 80 Seaver St | Brookline |
| Keezer, David House | 31 Alveston St | Boston |
| Hunt, William P. House | 24 Grampian Way | Boston |
| Not Named in Database | 35 Monument Sq | Boston |
| Caton, Asa H. Building | 1756-1762 Beacon St | Brookline |
| Devotion, Edward House | 347 Harvard St | Brookline |
| Cummings, Edward - Graffam, Peter House | 19 Abbottsford Rd | Brookline |
| Not Named in Database | 31 Eliot St | Boston |
| Gilligan, William Apartment Building | 456 Parker St | Boston |
| Johnston, Ellen S. House | 34 Howland St | Boston |
| Green, Joseph Three-Family House | 39 Saint Germain St | Boston |

| HISTORIC SITE NAME | ADDRESS | TOWN NAME |
|---|---|---|
| Wheatland, George House | 426 Marlborough St | Boston |
| Whitwell, H. House | 109 Commonwealth Ave | Boston |
| Not Named in Database | 161 West Canton St | Boston |
| Boston Elevated Railway Somerville Substation | 76 School St | Somerville |
| Horton, Calvin House | 26 Everett Ave | Somerville |
| Not Named in Database | 163-179 Washington St | Somerville |
| Somerville Y. M. C. A. | 101-103 Highland Ave | Somerville |
| Downer Rowhouses | 55-63 Adams St | Somerville |
| Not Named in Database | 112 Thornton St | Boston |
| Not Named in Database | 25 Lawrence St | Boston |
| Temple Mishkan Tefila | 218 Seaver St | Boston |
| Mayflower Building | 352-360 Boylston St | Boston |
| Not Named in Database | 5 Taylor St | Boston |
| Boston Engine #7 Fire House | 9 East St | Boston |
| Caflin, H. M. House | 475 Beacon St | Boston |
| Not Named in Database | 29 Beacon St | Boston |
| Homes, William House | 115 Adams St | Boston |
| Not Named in Database | 90 Templeton St | Boston |
| Not Named in Database | 1-3 Park Pl | Boston |
| Tucker, Moses D. House | 134 Franklin St | Boston |
| Boston Wharf Company Building | 381-389 Congress St | Boston |
| Leeds, Samuel - Botto, Thomas Rowhouse | 2 Stillman Pl | Boston |
| Beal, Abraham B. - Weiner, John Apartment Building | 28-30 Medfield St | Boston |
| Bill, Abner D. House | 520 East Broadway | Boston |
| Not Named in Database | 59-61 Centre St | Boston |
| Not Named in Database | 111 Centre St | Boston |
| Otherman, Rev. Edward Building | 238 Hanover St | Boston |
| Not Named in Database | 146 Chandler St | Boston |
| Not Named in Database | 23 Unity Ct | Boston |
| Sherman, Japhet House | 166 Riverside Ave | Medford |
| Green - Willett, Thomas House | 94 Market St | Rockland |
| Not Named in Database | 871 Main St | Hanson |
| Gardner, Samuel House | 1035 Main St | Hingham |
| Loring, Henry House | 974 Main St | Hingham |
| Ellsworth, Alfred - Whittemore House | 25 Eaton St | Milton |
| Coffin, Henry C. House | 77 South Central Ave | Quincy |
| Not Named in Database | 44-46 Spear St | Quincy |
| Pilgrim Trinitarian Congregational Church | 540-544 Columbia Rd | Boston |
| Not Named in Database | 99 Bay State Rd | Boston |
| Fort Independence | Castle Island | Boston |
| East Boston Savings Bank | 10-16 Meridian St | Boston |
| Sawyer, Fannie - Bonzagni, Anthony House | 460 Pleasant St | Winthrop |
| Not Named in Database | 35 Siren St | Winthrop |
| Cushing, Lt. Elisha House | 692 Main St | Hingham |
| Playne Monument | Short St | Hingham |
| Not Named in Database | 118 Atlantic Ave | Hull |
| Bigelow, Albert S. Cottage | 186 North Main St | Cohasset |
| Murphy, Thomas House | 49 Oak St | Cohasset |
| Anderson, Antone House | 114 Beechwood St | Cohasset |
| Charlestown Navy Yard - Building 114 - Boat Shop | Navy Yard | Boston |
| Shepard, Samuel House | 1178 Washington St | Canton |
| Not Named in Database | 280 Main St | Franklin |
| Vine Lake Cemetery - Hewins Avenue Retaining Wall | Main St | Medfield |
| Weymouth Street Quonset Hut | 61 Weymouth St | Holbrook |
| Marsh, Alberta E. House | 438 Beechwood St | Cohasset |
| Wallackas Meats | 73A G St | Boston |
| Davis, Mary D. House | 13 Linden St | Boston |
| Not Named in Database | 4 Story St | Boston |
| Not Named in Database | 68 Grampian Way | Boston |
| Swan Stable #1 | 50 Mount Vernon St | Boston |
| Dunbar, Melzar and Loring House | 22 West Cedar St | Boston |
| Commonwealth Avenue Plaza | 590 Commonwealth Ave | Boston |
| Chelsea Garden Cemetery - Patrick Centotaph | Shawmut St | Chelsea |
| Slater, Charles B. House | 134 Chestnut St | Boston |
| Not Named in Database | 81 Mystic Ave | Medford |

| HISTORIC SITE NAME | ADDRESS | TOWN NAME |
|---|---|---|
| Charles River Speedway Maintenance Garage | 1420-1440 Soldiers Field Rd | Boston |
| Newton, Joseph L. House | 75 Sea St | Weymouth |
| Kneeland, Dr. S. Barn | 339 Jerusalem Rd | Cohasset |
| Dadmun, Helen E. House | 114 Riverside St | Watertown |
| Quinlan, Richard J. House | 25 Brewster Rd | Cohasset |
| Not Named in Database | 26 Forest Ave | Plymouth |
| Not Named in Database | 44 Norton St | Braintree |
| Braintree First Congregational Church | 18 Elm St | Braintree |
| McCarthy, Jeremiah House | 19 McCarthy St | Franklin |
| Norris, Harry House | 35 North Park St | Franklin |
| Linnehan, Michael House | 8 Winter St | Franklin |
| Blake, Ebenezer House | 693 East Central St | Franklin |
| Not Named in Database | 245 Pleasant St | Millis |
| Hartley, E. House | 69 Southville Rd | Southborough |
| Not Named in Database | 96 Southville Rd | Southborough |
| Not Named in Database | 2 Meadow Ln | Southborough |
| Hyde, C. C. House | 34 Williams St | Marlborough |
| Not Named in Database | 576 Lincoln St | Marlborough |
| Bucklin, Rev. Sylvester F. House | 27 Hildreth St | Marlborough |
| Not Named in Database | 134 Hildreth St | Marlborough |
| Fay, Albert Barn | 60 Brush Hill Rd | Sherborn |
| Stone Estate Gardener's Cottage | 4 Auburn St | Framingham |
| Simpson, Michael H. - Lord, Joseph Leland and Julia Maria Kilman House | 110 Elm St | Framingham |
| Cochituate Utility Buildings - Barn | Cochituate Rd | Natick |
| Scribner, George W. Garage | 112 Harding St | Medfield |
| Union Hall Tavern | 35 Neponset St | Canton |
| Not Named in Database | 36 Springdale Ave | Dover |
| Not Named in Database | 16 Clovelly Rd | Wellesley |
| Not Named in Database | 22 Stafford Rd | Westwood |
| Not Named in Database | 70 Stafford Rd | Westwood |
| Not Named in Database | 34 School St | Dedham |
| Norumbega Reservoir Gatehouse | Oak St | Weston |
| Not Named in Database | 58 Welland Rd | Brookline |
| McMahon, Thomas House | 64 White Pl | Brookline |
| Milton Cemetery Superintendent's Garage | 211 Centre St | Milton |
| Cross, A. J. Stable | 1051 Centre St | Boston |
| Not Named in Database | 3-15 Highland Park Ave | Boston |
| Midland Railroad Bridge (Milepost # 2.41) | Dudley St | Boston |
| Louisburg, The | 53 Holborn St | Boston |
| Todd, George House | 40 Harrison St | Brookline |
| Sparrow, Edmund House | 27 Meacham Rd | Somerville |
| Middlesex County Clerk of Courts Building | Cambridge St | Cambridge |
| Hovey, William B. House | 29 Lancaster St | Cambridge |
| Scull, Gideon House | 131 Commonwealth Ave | Boston |
| Not Named in Database | 30 Rutland Sq | Boston |
| King, G. P. House | 21 Fairfield St | Boston |
| Stickney, Francis H. Double House | 112-114 Thorndike St | Cambridge |
| Not Named in Database | 56-58 Tyler St | Boston |
| Farwell Mansion | 558 Massachusetts Ave | Boston |
| Cram, George W. Rowhouse | 73 Hudson St | Boston |
| Parker, F. V. House | 501 Beacon St | Boston |
| Tileston, Charles House | 13 River St | Boston |
| State Street Building - One State Street | 1 State St | Boston |
| Giblin, John H. Three Decker | 33 Adams St | Boston |
| Not Named in Database | 65 Gardner St | Boston |
| Not Named in Database | 178 Salem St | Boston |
| Whitcomb, John B. House | 175 Plymouth St | Holbrook |
| Wales, Austin House | 291 Adams St | Abington |
| Tuck, Lorenzo House | 20 Pond St | Weymouth |
| Hamlin, Eleazer House | 131 Holmes St | Hanson |
| Keene House | 881 Main St | Hanson |
| Winter Street Bridge over Indian Head River | Winter St | Hanson |
| Peterson, Wayne A. House | 846 Main St | Norwell |
| Not Named in Database | 236 President's Ln | Quincy |

| HISTORIC SITE NAME | ADDRESS | TOWN NAME |
|---|---|---|
| White, Anastansia O. House | 83 Thomas Burgin Pkwy | Quincy |
| Davenport, Thomas B. House | 45 Greenleaf St | Quincy |
| Not Named in Database | 1184 Commercial St | Weymouth |
| Not Named in Database | 80 High St | Weymouth |
| Boston Army Supply Base - Public Works Building | 22 Dry Dock Ave | Boston |
| Coastal Cement Corporation | 39 Dry Dock Ave | Boston |
| Our Lady of Mount Carmel Roman Catholic Convent | 49 Frankfort St | Boston |
| Not Named in Database | 146-148 Pearl St | Chelsea |
| Not Named in Database | 76-78 Sargent St | Winthrop |
| Not Named in Database | 10 Perkins Rd | Chelsea |
| Washington Chambers Apartments | 229-241 Washington Ave | Winthrop |
| Hersey, Edmund House | 39 Fort Hill St | Hingham |
| Not Named in Database | 85 Hersey St | Hingham |
| Hingham Massachusetts Army National Guard Armory | 96 Central St | Hingham |
| Lahage, Edmund P. House | 362 North Main St | Cohasset |
| Gulf, The | The Gulf | Scituate |
| Brewer, Edwin House | 37 Lothrop Ln | Cohasset |
| NY, NH and H Railroad Bridge #1.08 | Dorchester Ave | Boston |
| Charlestown Navy Yard - Pier 5 | Navy Yard | Boston |
| Delano, Malachi House | 214 West St | Duxbury |
| Green, Mary E. House | 45 Harrison St | Duxbury |
| Stevens House | 35 Station St | Marshfield |
| Marshfield Fire Station | Massasoit St | Marshfield |
| Not Named in Database | 183 Front St | Weymouth |
| Not Named in Database | 14 Taff Rd | Milton |
| Richardson, Thomas S. House | 83 Blue Hills Pkwy | Milton |
| Duffy House | 539 South Franklin St | Holbrook |
| Not Named in Database | 84 Leavitt St | Hingham |
| Not Named in Database | 133 Union St | Randolph |
| Denison, James House | 78 South Pleasant St | Sharon |
| Not Named in Database | 528 East Fourth St | Boston |
| James, Elisha F. Double House | 2 Linden St | Boston |
| Mason, Jonathan - Parker, Charles Harvey House | 55 Mount Vernon St | Boston |
| Not Named in Database | 22 Elm St | Boston |
| Not Named in Database | 22 Caspian Way | Boston |
| Stuart Club | 102 The Fenway | Boston |
| Louisburg Square Park | Louisburg Sq | Boston |
| Gould, William House | 9 Howell Ct | Chelsea |
| Hayden, Elisha House | 224 Cross St | Norwell |
| Parker, Charles S. House | 129 Pinckney St | Boston |
| Middleton, David House | 15 Lincoln St | Easton |
| Farrell, John House | 28 Elm St | Easton |
| Cram, Daniel House | 21 Pearl St | Weymouth |
| Mulcahy, Martin J. House | 8-10 North Irving Pk | Watertown |
| Walnut Hill School - Eliot Hall | 12 Highland St | Natick |
| Not Named in Database | 66 Mount Vernon St | Boston |
| Woodbury, Josiah Barn | 93 Chestnut St | Easton |
| Glover, A. H. - Robinson, Sarah E. House | 5 Leedsville St | Boston |
| Wall, Mary House | 83 Park St | Boston |
| Boyd and Berry Apartments | 505 Columbia Rd | Boston |
| Strauss, Harry House | 68 Alberta Rd | Brookline |
| Goodnough, Randall House | 38 Shaw Rd | Brookline |
| Train, Stephen Glover Memorial Public Health Bldg | 11 Pierce St | Brookline |
| Hyde, Ralph K. House | 36 Jefferson Rd | Brookline |
| Jones, Arthur S. House | 138 Mason Terr | Brookline |
| Temperley, Joseph House | 947-949 Chestnut St | Newton |
| Carbry, Phillip House | 5 Gardner St | Newton |
| Bartlett, James W. House | 17 Breamore Rd | Newton |
| East Parish Burial Ground | Centre St | Newton |
| Wetherbee, Fred A. House | 211 Bellevue St | Newton |
| Mahoney, Morgan House | 10-12 West St | Newton |
| Farrell, Bryan House | 57-59 Crafts St | Newton |
| Kempton, Rollins House | 140 Highland St | Newton |
| Paine, Walter J. House | 18 Washington Pk | Newton |
| Pulsifer, Royal M. House | 77 Otis St | Newton |

| HISTORIC SITE NAME | ADDRESS | TOWN NAME |
|---|---|---|
| Goodwin, Richard E. House | 344-346 Cabot St | Newton |
| Mundy, Arthur J. House | 271 Mill St | Newton |
| Nichols House | 140 Sargent St | Newton |
| Jackson, George W. House | 34 Ballard St | Newton |
| Mayo, Harriet M. House | 37 Glenwood Ave | Newton |
| Not Named in Database | 26-28 Knowles St | Newton |
| Not Named in Database | 152 Lake Ave | Newton |
| Benton, Edward R. House | 181 Langley Rd | Newton |
| Sweeney, James F. House | 38 Newbury St | Newton |
| Rice, George House | 538 Ward St | Newton |
| Bryant, George S. House | 40 Columbus St | Newton |
| Connelly, Timothy House | 54 Fuller St | Newton |
| Not Named in Database | 112 Bullough Pk | Newton |
| Not Named in Database | 725 Commonwealth Ave | Newton |
| McElwain, Helen B. House | 535 Hammond St | Newton |
| Not Named in Database | 45 Pine Ridge Rd | Newton |
| Not Named in Database | 24 Hickory Cliff Rd | Newton |
| Not Named in Database | 96 Larchmont Ave | Newton |
| Not Named in Database | 128 Fairway Dr | Newton |
| Fewkes, Jesse House | 53 Maple St | Newton |
| MacDonald House | 17 Chestnut Hill Terr | Newton |
| Not Named in Database | 18 Nancy Rd | Newton |
| Not Named in Database | 54 Bridge St | Newton |
| Lomax, Eugene House | 11 Curve St | Newton |
| Not Named in Database | 65 Spiers Rd | Newton |
| Not Named in Database | 178 Baldpate Hill Rd | Newton |
| Not Named in Database | 5 Manhattan Terr | Newton |
| Not Named in Database | 27-29 Wiltshire Rd | Newton |
| Smith, Sylvanus House | 230 Woodland Rd | Newton |
| Guerriero, Michele House | 149-151 Lowell Ave | Newton |
| Not Named in Database | 191 Spiers Rd | Newton |
| Not Named in Database | 251 Wiswall Rd | Newton |
| Not Named in Database | 43 Selwyn Rd | Newton |
| Not Named in Database | 44 Mary Ellen Rd | Newton |
| Not Named in Database | 78 Mary Ellen Rd | Newton |
| Not Named in Database | 43 Arapahoe Rd | Newton |
| Not Named in Database | 62 Stanley Rd | Newton |
| Ware, Bruce R. House | 19-21 Bennington St | Newton |
| Chester, Dwight House | 9-11 Parker St | Newton |
| Zeis, Ernest L. House | 94 Nehoiden Rd | Newton |
| Two Newton Place | 2 Newton Pl | Newton |
| Not Named in Database | 61 Houston Ave | Milton |
| Not Named in Database | 17-19 Wiltshire Rd | Newton |
| Bryan, Dora House | 232 Blue Hills Pkwy | Milton |
| Not Named in Database | 26 Meagher Ave | Milton |
| Not Named in Database | 63 Meagher Ave | Milton |
| Not Named in Database | 68 Revere St | Milton |
| Not Named in Database | 18 Gibbons St | Milton |
| Not Named in Database | 144 Salem St | Boston |
| Boardman, 2nd Cl. Seaman Graham H. Monument | Rockwood Rd | Norfolk |
| Mount Auburn Cemetery - Hemenway, Mary Porter Tileson Monument | 580 Mount Auburn St | Watertown |
| Mount Auburn Cemetery - LeHand, Marguerite Alice "Missy" Lawn Marker | 580 Mount Auburn St | Watertown |
| Not Named in Database | 17-19 Crawford St | Boston |
| Not Named in Database | 36-38 Crawford St | Boston |
| Meagher, Francis House | 245 Blue Hills Pkwy | Milton |
| Lyon, Rev. Walter K. Memorial Housing Development for the Elderly - Building A | 1 Elderly Dr | Randolph |
| Lyons, James House | 6 Vesey Rd | Randolph |
| Not Named in Database | 4 Colliston Rd | Boston |
| Not Named in Database | 21 Otis St | Milton |
| Not Named in Database | 95 Reservation Rd | Milton |
| Not Named in Database | 114 Huntington Rd | Milton |
| Not Named in Database | 69 Governors Rd | Milton |

| HISTORIC SITE NAME | ADDRESS | TOWN NAME |
|---|---|---|
| Not Named in Database | 130 Governors Rd | Milton |
| Not Named in Database | 117 Garden St | Milton |
| Not Named in Database | 38 Peggotty Beach Rd | Scituate |
| Hurwitz, Simon Apartment | 50 Walnut Pk | Boston |
| Perkins, F. R. House | 11 Woodville Pk | Boston |
| Edgerly, J. B. House | 46 Hillsdale Rd | Medford |
| Flinn, C. W. - Rogers, Albert H. House | 43 Cotting St | Medford |
| A & P Grocery Store | 176-178A Winthrop St | Medford |
| Sherman, William Stable | 89 Spring St | Medford |
| Kennedy, John C. House | 11 Newton St | Weston |
| Belmont Evangel Baptist Church | 300 Pleasant St | Belmont |
| Johnson, Charles Hubbard - Wood, George and Gertrude House | 373 Lexington St | Newton |
| Foran, John and Bridget House | 20 Orris St | Newton |
| Glasheen, Frederick - Robinson, Edward Arthur and Elizabeth House | 11 Washburn Ave | Newton |
| Boston Children's Hospital - Farley Building | 300 Longwood Ave | Boston |
| Not Named in Database | 15 Webster Ave | Boston |
| Not Named in Database | 19 Army St | Randolph |
| Not Named in Database | 140 Old St | Randolph |
| Not Named in Database | 14 Barry St | Randolph |
| Not Named in Database | 8 Crawford St | Randolph |
| Not Named in Database | 14 Sunset Dr | Randolph |
| Not Named in Database | 7 Valley Rd | Milton |
| Grove Hall Realty Trust Public Garage | 4-18 Cheney St | Boston |
| Davis, Elizabeth S. House | 195 Tappan St | Brookline |
| Not Named in Database | 98 Center St | Easton |
| Kelligan Building | 7-9 Union Sq | Somerville |
| Veterans Administration Medical Center - Day Care Center | VFW Pkwy | Boston |
| Levison, David Garage | 147-149 University Rd | Brookline |
| Kelley, Hugh W. Three-Decker | 24 Edgewood St | Boston |
| Revere Copper Company Railroad Embankment | Revere St | Canton |
| Packard House | 1075 Pleasant St | Brockton |
| Field, Richard House | 1466 Main St | Brockton |
| Meadow Lane Bridge | Meadow Ln | Brockton |
| Not Named in Database | 432-434 Crescent St | Brockton |
| Brockton VA Hospital - Library - Recreation Bldg. | 940 Belmont St | Brockton |
| Kingman House | 78 Plymouth St | Middleborough |
| Adams, Metcalf House | 3 Phillips St | Medway |
| Medfield First School House Marker | 21 North St | Medfield |
| Murphy, Dennis B. House | 16 West Main St | Hopkinton |
| Crooks, Samuel - Macmillan, Agnes T. Double House | 22 Hayden Rowe St | Hopkinton |
| Cordaville Woolen Company Worker Housing | 3 Highland St | Southborough |
| Saint Mark's School Master's House | 37 Marlborough Rd | Southborough |
| Bigelow, Amos House | 15 North Main St | Sherborn |
| Ware's Tavern | 109 South Main St | Sherborn |
| Smith, Elmer R. House | 106 Woodside Rd | Sudbury |
| Not Named in Database | 90 Love Ln | Weston |
| Freeman - Pane Potting Shed | 55 Love Ln | Weston |
| Tobin, John and William House | 18 Clark St | Norwood |
| Larsson, August House | 42 Cottage St | Wellesley |
| Not Named in Database | 37 Rice St | Wellesley |
| 1775 Battle Monument | Nehoiden St | Needham |
| Not Named in Database | 42 Buckmaster Rd | Westwood |
| Not Named in Database | 64 Dean St | Westwood |
| Islington Community Church | 288 Washington St | Westwood |
| Clap, Jesse - Newell, Maj. Ebenezer House | 943 High St | Dedham |
| Not Named in Database | 181 Village Ave | Dedham |
| Norfolk County Jail Office | 61 Village Ave | Dedham |
| White, Henry J. Hay Barn | 84 Wellesley St | Weston |
| Bryant, Dr. Kenneth House | 5 Summer St | Weston |
| Not Named in Database | 643 Moody St | Waltham |
| Boston Manufacturing Company Agent's House | 13-15 Felton St | Waltham |
| Not Named in Database | 31 Spring St | Watertown |
| Not Named in Database | 832 Belmont St | Watertown |
| Not Named in Database | 145 Brown St | Waltham |
| McGreevey, Thomas J. Jr. House | 7 Myles Standish Rd | Boston |

| HISTORIC SITE NAME | ADDRESS | TOWN NAME |
|---|---|---|
| Bates, Benjamin E. House | 476 Heath St | Brookline |
| Godfrey House | 206 Buckminster Rd | Brookline |
| Not Named in Database | 80 Somerset Rd | Brookline |
| Hayes, J. F. House | 41-43 White Pl | Brookline |
| McLeod Mansion | 14-16 Davis Ave | Brookline |
| Not Named in Database | 734-736 Cummins Hwy | Boston |
| Haffenreffer Brewery Brewmaster's House | 26 Germania St | Boston |
| Favor, Milton M. Three Decker | 66 Brookside Ave | Boston |
| Thayer, Emma House | 59 Waldeck St | Boston |
| Burnstead, John House | 20 Alveston St | Boston |
| Lincoln, William Edwards and Caroline A. Brett House | 54 Gardner Rd | Brookline |
| Ballou, Hosea Starr House | 139 Winthrop Rd | Brookline |
| Not Named in Database | 80-82 Raymond St | Boston |
| Sisson, Corinne L. House | 47 Chatham St | Brookline |
| Sears, David Townhouses | 5-11 Hawes St | Brookline |
| Kutz, Issac Store | 428 Massachusetts Ave | Cambridge |
| Longfellow National Historic Site | 105 Brattle St | Cambridge |
| Wyeth Brickyard Superintendent's House | 336 Rindge Ave | Cambridge |
| Not Named in Database | 54-56 Church St | Cambridge |
| Carpenter Center for the Visual Arts | 19 Prescott St | Cambridge |
| Boston and Lowell Railroad Bridge | Mystic River | Medford |
| Thayer, Abigail G. House | 15 Greenville St | Boston |
| Not Named in Database | 71-73 Norfolk St | Cambridge |
| Horn, E. B. Building | 196 Saint Botolph St | Boston |
| Feldman, Joseph Building | 111 Saint Botolph St | Boston |
| Not Named in Database | 182 West Canton St | Boston |
| Not Named in Database | 550 Columbus Ave | Boston |
| Not Named in Database | 675-691 Boylston St | Boston |
| Not Named in Database | 811 Boylston St | Boston |
| Not Named in Database | 264 Beacon St | Boston |
| Walter, Gertrude H. House | 109 Mount Vernon St | Boston |
| Ford, Catherine House | 99-101 M St | Boston |
| Gibbs, Rufus House | 8 Everett St | Boston |
| Twombly, J. F. Row Housing | 12 Temple St | Boston |
| Hatch, Simons and Whitten Company Building | 70 Franklin St | Boston |
| Cox, George D. Row House | 14 Worthington St | Boston |
| Bean, Hiram House | 22 Newbury St | Boston |
| Nagle Building | 300-310 Washington St | Boston |
| Not Named in Database | 382-386 Washington St | Boston |
| Not Named in Database | 12 Walter St | Boston |
| Clapp, Frederick W. House | 98 High St | Boston |
| Rooney, William Building | 707-711 Centre St | Boston |
| Wolf Building | 325-329 Hanover St | Boston |
| Beaumont, Col. F. B. Row House | 26 Greenough Ave | Boston |
| Parlin, Albert J. Junior High School | Broadway | Everett |
| Nowers, Alfred W. House | 30 Bucknam St | Everett |
| Hayden, Charles House | 33 Linfield St | Holbrook |
| Whittier, Alvin R. House | 472 North Ave | Rockland |
| Camp Kiwanee Boathouse | 1 Camp Kiwanee Rd | Hanson |
| Curtis, Joseph House | 66 Union St | Hanover |
| Sylvester, Elijah House | 839 Broadway | Hanover |
| Not Named in Database | 20 Glendale Rd | Quincy |
| Hardwick, Charles H. Monument | 20 Sea St | Quincy |
| Wright, Fred S. Row House | 588 East Sixth St | Boston |
| Not Named in Database | 767 Columbia Rd | Boston |
| Not Named in Database | 1267 Commercial St | Weymouth |
| Engel-Cone Shoe Company Building | 175 Orleans St | Boston |
| Wesson, Charles Building | 251 Broadway | Chelsea |
| Not Named in Database | 422 Broadway | Chelsea |
| Not Named in Database | 42 Hersey St | Hingham |
| Not Named in Database | 14 Thayer St | Hingham |
| Not Named in Database | 169 East St | Hingham |
| Lovell Tavern | 16 Main St | Hull |
| Whitney and Thayer Woods | Wompatuck Pk | Cohasset |
| Manning House | 53 Bow St | Cohasset |

| HISTORIC SITE NAME | ADDRESS | TOWN NAME |
|---|---|---|
| Charlestown Navy Yard - B & M Boxcar 76457 | Navy Yard | Boston |
| Not Named in Database | 8 Evergreen St | Kingston |
| Not Named in Database | 3 Summer St | Kingston |
| Cushman, George E. Store | 193 Main St | Kingston |
| Reed, Edgar House | 397 Washington St | Duxbury |
| Not Named in Database | 41 Dog Ln | Marshfield |
| Draper, James Textile Mill Worker Housing | 1212-1216 Washington St | Canton |
| Prospect Hill Cemetery - Stone Wall System | Auburn Rd | Millis |
| Not Named in Database | 28 Ocean Ave | Scituate |
| Hayes, Charles E. House | 36 Old Pasture Rd | Cohasset |
| Dexter, James H. House | 27 Gould Ave | Malden |
| Whiting, Davis - Stoddard, Cyrus House | 73 High St | Norwell |
| Goodwin - Kenney House | 43 Thomas Pk | Boston |
| Not Named in Database | 40 Grampian Way | Boston |
| O'Connell, J. P. Company Masons' Supplies Building | 104 Forsyth St | Boston |
| Not Named in Database | 80 Harvard Ave | Brookline |
| King, Rudolph F. House | 163 Exchange St | Millis |
| Goward, Josiah Francis Double House | 40-42 Center St | Easton |
| Not Named in Database | 99 Revere St | Boston |
| Not Named in Database | 3 Strong Pl | Boston |
| Curry College - Stone Walls and Entrance Pillars | 1071 Blue Hill Ave | Milton |
| Burke, James F. House | 22 Canton St | Easton |
| Waingortin, Dr. Ernesto E. House | 120 Whittier Rd | Milton |
| Clough, Joseph H. House | 15 Dexter St | Boston |
| Fisher, Capt. Samuel House | 521 Taunton St | Wrentham |
| Lowell, Charles B. House | 59 Union St | Franklin |
| Cochrane, George H. House | 76 Emmons St | Franklin |
| Ross, R. P. House | 5 High St | Medway |
| Not Named in Database | 870 Washington St | Holliston |
| Bullard Farm Cattle Passes | 7 Bullard Ln | Holliston |
| Wrentham State School - Food Service Building | Finch Rd | Wrentham |
| Medfield Cooperative Bank | 6 Pleasant St | Medfield |
| Kemp, Ezekiel House | 82 West Main St | Hopkinton |
| Fay, S. House | 3 Wood St | Southborough |
| Jones, S. R. House | 47 Highland St | Southborough |
| Hyde, Abraham Barn | 145 Middle Rd | Southborough |
| Not Named in Database | 64 Florence St | Marlborough |
| O'Halloran House | 27 Neil St | Marlborough |
| Grout Farm Barn | 42 Washington St | Sherborn |
| Framingham Central Library, New | 49 Lexington St | Framingham |
| Northway Motors Truck Company - Building #1 | 143 Speen St | Natick |
| 21 Mile Stone | 328 Old Connecticut Path | Framingham |
| Oaks, The - Hunnewell Estate | 866 Washington St | Wellesley |
| Not Named in Database | 398 Weston Rd | Wellesley |
| Not Named in Database | 21 Mill St | Mansfield |
| Foxborough State Hospital - Ward D | Chestnut St | Foxborough |
| Barn, The - Recreation and Exercise Building | Washington St | Wellesley |
| Travis, T. W. House | 7 Chestnut St | Wellesley |
| French, Stanley House | 136 Ridgeway | Weston |
| Not Named in Database | 67 Sterling Rd | Westwood |
| Onion, Samuel House | 438 Clapboardtree St | Westwood |
| Not Named in Database | 214 Lowder St | Dedham |
| Avery School | 760 Highland Ave | Needham |
| Coffin, Rufus House | 1101 Boylston St | Brookline |
| Crane - Gunderson House | 123 High St | Brookline |
| Not Named in Database | 16 Acron Rd | Brookline |
| Sparrell, George R. House | 56 Hinckley Rd | Milton |
| Chai Odom Synagogue | 103 Nightingale St | Boston |
| Sperry, John H. House | 11 Belmore Terr | Boston |
| Not Named in Database | 20 Anita Terr | Boston |
| Not Named in Database | 34 Lambert St | Boston |
| Clark, William R. Town House | 67 Coleman St | Boston |
| Not Named in Database | 46 Choate Rd | Belmont |
| Holliston, Kate M. B. House | 46 Russell St | Brookline |
| Graffam, Peter House | 47 Manchester Rd | Brookline |

| HISTORIC SITE NAME | ADDRESS | TOWN NAME |
|---|---|---|
| Maynardier, G. B. House | 43 Hawthorn St | Cambridge |
| Lovering, Joseph House | 38 Kirkland St | Cambridge |
| Thomas - Pierce Apartment Building | 93 Gainsborough St | Boston |
| Haynes, A. S. Apartment Building | 32-34 Symphony Rd | Boston |
| Codman, Edward House | 53 Marlborough St | Boston |
| Not Named in Database | 42 Edward J. Lopez Ave | Cambridge |
| Wellington, Lizzie House | 47 Vinal Ave | Somerville |
| Kent's Block | 21-39 Mount Pleasant St | Somerville |
| First Church, Congregational | Berkeley St | Boston |
| Blodgett House | 523 Columbus Ave | Boston |
| Cooey, John G. House | 94 Arlington St | Boston |
| Not Named in Database | 195-207 Adams St | Boston |
| Walsh, John H. Double House | 14-16 Gordon St | Boston |
| Chestnut Hill Pipe Yard Crew Building | 2400 Beacon St | Boston |
| Bigelow - Kennard Building | 511-513 Washington St | Boston |
| Arvamides, J. S. Block | 415-419 Washington St | Boston |
| Boston Wharf Company Wool Warehouse | 256-260 Summer St | Boston |
| Stober, William J. Building | 34-36 Batterymarch St | Boston |
| Not Named in Database | 139 West Canton St | Boston |
| Not Named in Database | 71 Gardner St | Boston |
| Not Named in Database | 67 Broadway | Chelsea |
| Not Named in Database | 10 Eldridge Pl | Chelsea |
| Hobart Park | Central St | East Bridgewater |
| Tyler, Charles O. House | 50 Thaxter Ave | Abington |
| Thompson, William A. House | 208 Centre Ave | Abington |
| Naylor, Edward H. House | 43 Pearl St | Abington |
| Morgan, Edward I. House | 45 Pope St | Quincy |
| Not Named in Database | 131-133 Glendale Rd | Quincy |
| Quincy Water Company Pumping Station | 106 Penn St | Quincy |
| Beckler Avenue Rowhouse | 7 Beckler Ave | Boston |
| Not Named in Database | 192 East St | Weymouth |
| Burr, Thomas House | 289-291 Main St | Hingham |
| Hingham Grain Mill Warehouse | 14 North St | Hingham |
| Grueby, Edward L. House | 378 Jerusalem Rd | Cohasset |
| Not Named in Database | 744 Country Way | Scituate |
| Not Named in Database | 38 Smith Pl | Cohasset |
| Mannix, Thomas House | 31 Parker Ave | Cohasset |
| Parker, Robert Garage | 119 Crafts Rd | Brookline |
| Baker, Capt. Otis Barn | 209 Main St | Kingston |
| Sampson, Bartlett House | 238 Washington St | Duxbury |
| Not Named in Database | 612 Country Way | Scituate |
| Not Named in Database | 763 Bedford St | East Bridgewater |
| Almeida, Paul House | 38 Surry Dr | Cohasset |
| Roberts, Odin House | 32 Lime St | Boston |
| Not Named in Database | 100 North St | Randolph |
| Not Named in Database | 84 Common St | Walpole |
| Sacred Heart Roman Catholic Church Rectory Shed | 47 Winthrop St | Medford |
| Baker, Mary House | 7 Brookside Pk | Milton |
| Carr, John House | 209 Main St | Easton |
| Not Named in Database | 69 Summer St | Medford |
| Not Named in Database | 128 Front St | Weymouth |
| Perry, Josiah House | 115 Billings St | Sharon |
| Fisk, D. D. House | 5 Spruce St | Braintree |
| Not Named in Database | 46 LeMoyne St | Braintree |
| Plymouth Street School | 87 Plymouth St | Middleborough |
| Everertt, Oliver Watering Trough and Fountain | Common St | Wrentham |
| Washburn, J. House | 102 Main St | Hopkinton |
| Clark, William Barn | 36 Main St | Southborough |
| Not Named in Database | 7 Lyman St | Southborough |
| Bullard, Isaac House | 77 Ashland St | Holliston |
| Not Named in Database | 185 State St | Framingham |
| Collins, J. House | 26 South St | Marlborough |
| Not Named in Database | 57 Ringold St | Marlborough |
| First Church of Christ Scientist | 85 West Main St | Marlborough |
| Saint Ann Statue | 470 Lincoln St | Marlborough |

| HISTORIC SITE NAME | ADDRESS | TOWN NAME |
|---|---|---|
| Not Named in Database | 102 Washington St | Sherborn |
| Sweeney House | 86 West Central St | Natick |
| Natick Army National Guard Armory | 97 East Central St | Natick |
| Not Named in Database | 110 Union St | Mansfield |
| Stearns, Isaac House | 98 Stearns Ave | Mansfield |
| Morse, John Edwin House | 1247 Washington St | Norwood |
| Not Named in Database | 79 Hill St | Norwood |
| Capen, Adam House | 760 Pleasant St | Stoughton |
| Fay, S. A. House | 72 Abbott Rd | Wellesley |
| Not Named in Database | 51-57 Washington St | Wellesley |
| Not Named in Database | 42 Lake Shore Dr | Westwood |
| Not Named in Database | 53 Sterling Rd | Westwood |
| First Parish United Church of Westwood | 340 Clapboardtree St | Westwood |
| Norfolk County Railroad Bridge over East Street | East St | Westwood |
| Not Named in Database | 70-72 Central St | Waltham |
| Winn, Charles Grant House | 536 Pleasant St | Belmont |
| Greenwood, William House | 43 Wolcott Rd | Brookline |
| Wilber, Charles - Stone, Joseph House | 130 Willard Rd | Brookline |
| Almy, William House | 118 Dean Rd | Brookline |
| Not Named in Database | 128 Davis Ave | Brookline |
| Gregory, Katherine P. Double House | 50-52 Townsend St | Boston |
| Not Named in Database | 67 Elm St | Boston |
| Fellowes Athenaeum | 46 Millmont St | Boston |
| Pearce, Randolph J. House | 34 Pleasant St | Boston |
| Codman Yards Trackmen's Building | 375 Gallivan Blvd | Boston |
| Lingham, Charles T. House | 29 Evergreen St | Boston |
| Davis, John House | 33 Arlington St | Cambridge |
| Flaherty, Julia House | 28 Russell St | Brookline |
| Not Named in Database | 3-5 Carlton St | Brookline |
| Not Named in Database | 24 Agassiz St | Cambridge |
| Gibson - Thompson Building | 10-12 Cumberland St | Boston |
| Gerrish, Hiram House | 343 Marlborough St | Boston |
| Not Named in Database | 43 Braddock Pk | Boston |
| Not Named in Database | 28 Braddock Pk | Boston |
| Not Named in Database | 14 Westwood Rd | Somerville |
| Not Named in Database | 25 Appleton St | Boston |
| Wilson, John B. - Wilson, Charles Town House | 5 Cordis St | Boston |
| Maronite Society Building | 100 Tyler St | Boston |
| Shapleigh, J. W. - Wheatland, G. W. Jr. Row House | 924 Beacon St | Boston |
| Williams, H. B. House | 258 Beacon St | Boston |
| Bradford, G. House | 504 Beacon St | Boston |
| Coolidge, J. T. House | 108 Beacon St | Boston |
| Nell, William C. Residence | 3 Smith Ct | Boston |
| Dow, Moses A. Double House | 3 Harvard Pl | Boston |
| Ames, S. T. House | 273 Newbury St | Boston |
| Hano, Samuel Company Worker Housing | 41-43 Hano St | Boston |
| Hodge Boiler Works Office | 111 Sumner St | Boston |
| Not Named in Database | 89 Trenton St | Boston |
| Not Named in Database | 116 Chandler St | Boston |
| Page, Benjamin - Huntly, Russell House | 287 Bunker Hill St | Boston |
| Not Named in Database | 39 Beacon St | Chelsea |
| Plymouth Creamery Worker Housing | 571 Summer St | Bridgewater |
| Wheatley, Dr. Frank G. House | 174 Adams St | Abington |
| Donovan, Alfred House | 384 Union St | Rockland |
| Not Named in Database | 27 Plymouth St | Halifax |
| Eells, Robert and Mary T. Stockbridge House | 243 Washington St | Hanover |
| Sylvester, Robert S. and Sarah W. Packard Hatch House | 95 Broadway | Hanover |
| Wilson, James E. House | 61 Stetson Shrine Ln | Norwell |
| McIntire, Herman House | 55 Dixwell Ave | Quincy |
| Jameson, Minnie M. House | 78 Putnam St | Quincy |
| Hultman, Eugene N. Monument | 20 Sea St | Quincy |
| Hodgkinson, Michael House | 100 Bicknell St | Quincy |
| Not Named in Database | 901-903 Commercial St | Weymouth |
| Not Named in Database | 70-74 Lexington St | Boston |
| Not Named in Database | 59 Monmouth St | Boston |

| HISTORIC SITE NAME | ADDRESS | TOWN NAME |
|---|---|---|
| Martin, Thomas Elastic Web Weaving & Winding Loft | 60 Dudley St | Chelsea |
| Saint Lazarus Roman Catholic Church School | 67 Ashley St | Boston |
| Not Named in Database | 33 New Bridge St | Hingham |
| Not Named in Database | 53 Hersey St | Hingham |
| Thompson, George M. House | 385 Main St | Hingham |
| Luce, W. B. House | 221 Main St | Hingham |
| Pope, Arthur K. House | 16 Miles Rd | Hingham |
| Prouty, B. H. House | 95 Pleasant St | Cohasset |
| Revere, Paul House | 277 South Main St | Cohasset |
| Not Named in Database | 6 Foster Ln | Kingston |
| Clay, Charles V. - Hardy, Herbert W. House | 441 York St | Canton |
| Flannery - Shaughnessy, John House | 180 Neponset St | Canton |
| Not Named in Database | 4 Augusta Rd | Milton |
| Not Named in Database | 112 Allerton Rd | Milton |
| Not Named in Database | 54 Old Coach Rd | Cohasset |
| Not Named in Database | 84 Irving St | Millis |
| Not Named in Database | 58 Plymouth Ave | Milton |
| Otis, John T. House | 50 Common St | Scituate |
| Not Named in Database | 213 Union St | Randolph |
| Not Named in Database | 106 Revere St | Boston |
| Wilson, R. - Sargent House | 6 Goodwin Pl | Boston |
| Gould, Thomas R. House | 42 West Cedar St | Boston |
| Davis - Thacher, Martha House | 107 Charles St | Boston |
| Chaffee, George A. House | 59 Pinckney St | Boston |
| Dunbar, Melzar - Decatur, Stephen House | 13 West Cedar St | Boston |
| Not Named in Database | 21 West Cedar St | Boston |
| Forest Hills Cemetery Entry Fence | 95 Forest Hills Ave | Boston |
| Mann's Cotton Mill Double Worker Housing | 34-36 Manns Hill Rd | Sharon |
| Sunoco Service Station | 391 C J Cushing Hwy | Cohasset |
| Oddi, Guido House | 31 Cedar St | Cohasset |
| Not Named in Database | 83 Franklin St | Somerville |
| Clarendon Hill Presbyterian Church | 155 Powder House Blvd | Somerville |
| Not Named in Database | 378 Eliot St | Ashland |
| Norton, Charles S. - Pratt, Joel T. House | 147-149 Concord St | Ashland |
| Morse - Bowditch, Granville House | 178 East Union St | Ashland |
| Chute, Sara Barnes House | 19 Ashcroft Rd | Sharon |
| Pontiac Street Walls | Pontiac St | Boston |
| Hillbilly Ranch Restaurant | 29 Eliot St | Boston |
| Not Named in Database | 243 Chestnut Ave | Boston |
| Not Named in Database | 266 Standish Ave | Plymouth |
| Connell, William J. House | 54 Cochato Rd | Braintree |
| Not Named in Database | 104 Old Center St | Middleborough |
| Not Named in Database | 14 Ray Hill | Franklin |
| Smith, Francis W. House | 30 Dean Ave | Franklin |
| Cotton, Daniel C. House | 2 Emmons St | Franklin |
| Abbott, Dr. Edward C. House | 298 Main St | Franklin |
| Ware - Broady - Fitzpatrick House | 316 Lincoln St | Franklin |
| Whitin, Sarah Elizabeth House | 33 Church St | Hopkinton |
| Not Named in Database | 4 Corey Rd | Marlborough |
| Not Named in Database | 26 Sawin St | Marlborough |
| Not Named in Database | 34 Curve St | Holliston |
| Saxonville Mills Company Block - Centennial Block | 10-28 Centennial Pl | Framingham |
| Medfield State Hospital - Brooder House | 45 Hospital Rd | Medfield |
| Fisher, Josiah House | 105 Farm St | Dover |
| Thomas, Samuel House | 265 Old Connecticut Path | Wayland |
| Perry, Jonathan Pratt House | 35 Baker St | Foxborough |
| Foxborough State Hospital - Pavilion | Chestnut St | Foxborough |
| Kendall Street Bridge over Conrail | Kendall St | Walpole |
| Ames Shovel and Tool Company Long Shop | 28 Main St | Easton |
| Redman Farm House | 2173 Washington St | Canton |
| Alden, Dr. Ebenezer House Ell | 43 Woodlawn St | Randolph |
| Sudbury Aqueduct | Charles River | Needham |
| Not Named in Database | 95 Crest Rd | Wellesley |
| Pratt, Paul House | 317 Glen Rd | Weston |
| Not Named in Database | 53 Hundreds Cir | Wellesley |

| HISTORIC SITE NAME | ADDRESS | TOWN NAME |
|---|---|---|
| Not Named in Database | 23 Oakland Cir | Wellesley |
| Not Named in Database | 25 Hampton Rd | Westwood |
| Not Named in Database | 19 Windsor Rd | Westwood |
| Not Named in Database | 15 Dean St | Westwood |
| Not Named in Database | 403-407 Washington St | Dedham |
| Moore, James W. House | 76 Wellesley St | Weston |
| Spring, Jonathan House | 263 South Ave | Weston |
| Barnard, Samuel Jr. and Sarah Crafts House | 577 Belmont St | Belmont |
| Hosford and Williams House | 118-120 Tyndale St | Boston |
| Magavero, George Three Decker | 79 Belgrade Ave | Boston |
| Paine, Frederick W. House | 46 Dudley St | Brookline |
| Kenrick, David T. House | 57 Waverly St | Brookline |
| Eustist, Herbert H. House | 18 Maple St | Brookline |
| Not Named in Database | 25 Glen Rd | Brookline |
| Not Named in Database | 31 Boylston St | Brookline |
| Jamaica Pond Pavilon | Jamaicaway | Boston |
| Safford, Edith Well Retreat House | 165 Hillside St | Milton |
| Myers - Pope House | 487 Blue Hills Pkwy | Milton |
| Hodges, Percy House | 88 Columbine Rd | Milton |
| Milton Cemetery - Centre Street Cart Entrance Gate | 211 Centre St | Milton |
| McDougall, Samuel J. Three Decker | 801 Centre St | Boston |
| Not Named in Database | 26 Lambert St | Boston |
| Not Named in Database | 15 Neponset Ave | Boston |
| Rice, Peter G. Apartment Building | 44-56 Cummings Rd | Boston |
| Thompson, Charles H. Double House | 127-129 Babson St | Boston |
| Not Named in Database | 62 Sudan St | Boston |
| Stewart, Edman C. Two-Family House | 14-16 Turner St | Boston |
| Washington Street School, Old | 296 Concord Ave | Belmont |
| McKay, David H. House | 141 Thorndike St | Brookline |
| Hall, Moses B. House | 20 Auburn St | Boston |
| Pitman House | 36 Euston St | Brookline |
| Not Named in Database | 29 Eliot St | Boston |
| Not Named in Database | 26 Gray Gardens East | Cambridge |
| Reversible Collar Company Building | 25-27 Mount Auburn St | Cambridge |
| Colburn, Sara Foster House | 7 Dana St | Cambridge |
| Not Named in Database | 1707-1709 Cambridge St | Cambridge |
| Baldwin, Robert E. House | 17 Chapel St | Somerville |
| Not Named in Database | 81 Electric St | Somerville |
| Standish, J. - Barnes, Clara House | 111 Marlborough St | Boston |
| Alger, L. and C. - Carruthers, M. Double House | 14-16 Newton St | Boston |
| Not Named in Database | 142 West Canton St | Boston |
| Henderson, W. H. Building | 18 Follen St | Boston |
| Not Named in Database | 1 Dartmouth Pl | Boston |
| Somerville Police Headquarters | 66-70 Union Sq | Somerville |
| Not Named in Database | 16 Church St | Boston |
| B and R Railroad Bridge over Lagrange Street | Lagrange St | Boston |
| Not Named in Database | 16 Oxford St | Boston |
| Converse, C. C. House | 348 Beacon St | Boston |
| Green, Charles W. House | 5 Dane St | Boston |
| Wentworth, Marshall Town House | 458 Park Dr | Boston |
| Not Named in Database | 3 Union Pk | Boston |
| Not Named in Database | 15A Linden St | Boston |
| Lockhart, William L. and Company Building | 137-149 Staniford St | Boston |
| Portland Street Garage | 119-127 Portland St | Boston |
| Bean, Hiram House | 20 Newbury St | Boston |
| Boston Wharf Company Wool Warehouse | 281-283 Summer St | Boston |
| Hoosac Stores 1 and 2 | 115 Constitution Rd | Boston |
| Milano, Michele - DiPietro, Andrea Apartments | 404 Commercial St | Boston |
| Brook Farm - Gethsemane Cemetery | 670 Baker St | Boston |
| Malden Knitting Mills | 323 Eastern Ave | Malden |
| Russell - Boyden House | 28 Mount Prospect St | Bridgewater |
| Nevins, William H. House | 21 Linwood St | Holbrook |
| Belcher, Susan T. House | 75 Plymouth St | Holbrook |
| Buffum, Herbert H. Bicycle and Automobile Factory | 123 Centre Ave | Abington |
| Burgess, Baldwin B. House | 42 Centre Ave | Rockland |

| HISTORIC SITE NAME | ADDRESS | TOWN NAME |
|---|---|---|
| Fickett, Elbridge House | 28 Exchange St | Rockland |
| Not Named in Database | 1119 Broadway | Hanover |
| Rogers, Caleb Sr. and Mary Harlow - Curtis, Reuben and Abigail Bailey House | 250 Elm St | Hanover |
| Blue Hills Reservation Parkway - Wampatuck Road | Wampatuck Rd | Quincy |
| Willard Street, 92 | 92 Willard St | Quincy |
| Gullicksen, Theodore House | 151-153 Faxon Park Rd | Quincy |
| Barker, Henry F. House | 103 Greenleaf St | Quincy |
| U. S. Naval Reserve Training Building - Flagpole | 85 Sea St | Quincy |
| White, Charles E. House | 101 Billings Rd | Quincy |
| Not Named in Database | 41 Station St | Weymouth |
| Boston Army Supply Base - Building 20 | 20 Dry Dock Ave | Boston |
| Thompson, William House | 33 Emerson Rd | Winthrop |
| First Methodist Church of Winthrop | 217 Winthrop St | Winthrop |
| Clapp, Michael T. House | 35 High St | Hingham |
| Not Named in Database | 2 Weston Rd | Hingham |
| Hull Town Hall | Spring St | Hull |
| Bailey, Nahum House | 55 Summer St | Kingston |
| Not Named in Database | 50 Captain Pierce Rd | Scituate |
| Framingham Massachusetts National Guard Armory | 522 Concord St | Framingham |
| Vine Lake Cemetery - Vine Brook Bridge | Main St | Medfield |
| Central School - Plympton Elementary School | 5 Palmer Rd | Plympton |
| Not Named in Database | 66 Neil St | Marlborough |
| Mattapan Baptist Church Rectory | 4 Norway Rd | Milton |
| Not Named in Database | 96 Ridge Rd | Milton |
| Leland, Amory House | 27 Leland Rd | Norfolk |
| Madigan, Peter House | 193 Union St | Randolph |
| Follett, Ernest House | 129 South Main St | Sharon |
| Not Named in Database | 495 East Fourth St | Boston |
| Not Named in Database | 16 Mill St | Boston |
| Sears, Frederick R. House | 51 Beacon St | Boston |
| Ellms, Thomas House | 349 Summer St | Norwell |
| Merritt, James House Ell - Barn | 81 Central St | Norwell |
| Mercury, Nicodemo House | 267 Landham Rd | Sudbury |
| South Shore Railroad Bridge over New North Street | North St | Weymouth |
| Lattemoor, Peter J. House | 20 Lincoln Ave | Somerville |
| Hood, James H. - Doyle, Andrew House | 80 Hinckley St | Somerville |
| Reed, Franklin Double House | 457 Bolivar St | Canton |
| Wadsworth, Mary C. - Goodwin, Lucy N. House | 84 Charles St | Boston |
| Not Named in Database | 26 Pleasant St | Canton |
| Ames Shovel and Tool Company Tenement #72 | 91 Main St | Easton |
| Not Named in Database | 25 Maple Ave | Sudbury |
| Blackstone Block - Salt Lane | Salt Ln | Boston |
| Judah, Frank House | 89 Beach St | Sharon |
| Herath, George Stone Garage - Barn | 113R Norwood St | Sharon |
| Not Named in Database | 71 West Cedar St | Boston |
| Not Named in Database | 279 Chestnut Ave | Boston |
| Not Named in Database | 396 Court St | Plymouth |
| Not Named in Database | 37 Frothingham St | Milton |
| Not Named in Database | 425 Canton Ave | Milton |
| Hall, Edward G. House | 33 South St | Brookline |
| Plimpton, Harold House | 143 Laurel Rd | Brookline |
| Shaw, Quincy A. - Cabot, Samuel House | 241 Perkins St | Boston |
| Bassett, H. House | 63 Hamlet St | Arlington |
| Hurry, Edward House | 6 Chapman St | Arlington |
| Grant, John House | 32-34 Franklin St | Arlington |
| Brooks, Addisson Barn | 125R Brooks Ave | Arlington |
| Buttrick, Frederick Streamsaw and Planing Mill | 58 Felton St | Waltham |
| Holian Apartment House | 258 Massachusetts Ave | Arlington |
| Ellis, Rufus Worker Housing | 12 Richardson Rd | Newton |
| Anderson House | 169-171 Charlesbank Rd | Newton |
| Bowers, Levi P. House | 56 Pembroke St | Newton |
| Billings, Charles E. House | 132 Church St | Newton |
| Not Named in Database | 125 Adams St | Newton |
| Murphy, Philip House | 49 Dalby St | Newton |

| HISTORIC SITE NAME | ADDRESS | TOWN NAME |
|---|---|---|
| Vachon, Joseph A. House | 44 Faxon St | Newton |
| Shea, Michael House | 30 Middle St | Newton |
| McCormick, John House | 99 West St | Newton |
| Hackett, Benjamin House | 239 Woodland Rd | Newton |
| Not Named in Database | 6 Lowell Ave | Newton |
| Wells, Edwin P. House | 120 Herrick Rd | Newton |
| Not Named in Database | 60 Montvale Rd | Newton |
| Strout, Edgar House | 38 Paul St | Newton |
| Fletcher, Frank B. House | 20 Harrison St | Newton |
| Walker, Samuel A. House | 138 Lincoln St | Newton |
| Not Named in Database | 62 Otis St | Newton |
| Not Named in Database | 31 Williams St | Newton |
| Sondericker, Jerome House | 170 Oakleigh Rd | Newton |
| Claflin, William House | 515 Walnut St | Newton |
| Not Named in Database | 66 Lee Rd | Newton |
| Not Named in Database | 125 Windermere Rd | Newton |
| Not Named in Database | 14 Judith Rd | Newton |
| Not Named in Database | 47 Bontempo Rd | Newton |
| Not Named in Database | 215 Spiers Rd | Newton |
| Not Named in Database | 53 Van Roosen Rd | Newton |
| Not Named in Database | 79 Mary Ellen Rd | Newton |
| Not Named in Database | 116-118 Louise Rd | Newton |
| Not Named in Database | 18 Silver Lake Ave | Newton |
| Nugent, Michael House | 268 Watertown St | Newton |
| Murphy, Ellen House | 14-16 Murphy Ct | Newton |
| Stacy, Charles H. House | 33 Henshaw St | Newton |
| Knight, Charles R. House | 35 Newell Rd | Newton |
| Not Named in Database | 15 Knowles St | Newton |
| Robinson, G. H. House | 14 Oxford Rd | Newton |
| Stelzer, William J. and Ann H. House | 346 Otis St | Newton |
| Not Named in Database | 109-111 Herrick Rd | Newton |
| Not Named in Database | 63 Cedar St | Newton |
| Towle, Loren Estate - Newton Country Day School | 785 Centre St | Newton |
| Not Named in Database | 140 Audubon Rd | Milton |
| Walnut Street Bridge | Walnut St | Newton |
| Not Named in Database | 111 Hobart Rd | Newton |
| Not Named in Database | 123 Upland Ave | Newton |
| Gaines, Ichabod House | 59 Belknap Rd | Framingham |
| MCI Framingham - Townline Cottage | 26 Loring Dr | Framingham |
| Mount Auburn Cemetery - Mudge, Ernest Monument | 580 Mount Auburn St | Watertown |
| Upham's Corner Convenience Station | 611 Columbia Rd | Boston |
| Not Named in Database | 545-553 Columbia Rd | Boston |
| Arnold, Edward House | 312 North St | Randolph |
| Not Named in Database | 137 Chiswick Rd | Boston |
| Not Named in Database | 29 Waldeck Rd | Milton |
| Not Named in Database | 39 Hollis St | Milton |
| Not Named in Database | 18 Town Way | Scituate |
| Boston Normal School and Girls' Latin School Common Building | 115 Palace Rd | Boston |
| Cotter, Cornelius and Annie Three Decker | 56 Blue Hill Ave | Boston |
| Boston Cooperative Building Company Apartment House | 955-957 Massachusetts Ave | Boston |
| Howe, George W. House | 23 Woodville St | Boston |
| Thompson, William A. and Dora A. - Loveland, Benjamin A. and Georgia H. House | 19 Magoun Ave | Medford |
| Price, Samuel Apartments | 16 Strathcona Rd | Boston |
| Frost, Henry and Miranda Cutter House | 307 Pleasant St | Belmont |
| Miller, Herbert F. - Pluta, Clara House | 336 Lexington St | Newton |
| Island Grove Park - Lake Street Stone Walls | Lake St | Abington |
| Not Named in Database | 381 Sumner St | Boston |
| Miller, F. F. Double House | 149 Webster St | Boston |
| Not Named in Database | 337-339 Canton St | Randolph |
| Not Named in Database | 306 Eliot St | Milton |
| Eaton Garage | 4R Schuyler St | Boston |
| Reinhart, Mamie P. Double House | 55-57 Beals St | Brookline |
| Lincoln, Caroline A. House | 70 Beals St | Brookline |
| Packard, John House | 15 Naples Rd | Brookline |

| HISTORIC SITE NAME | ADDRESS | TOWN NAME |
|---|---|---|
| Carlin Apartment House Garage | 12 Stedman St | Brookline |
| Tucker, James C. Rowhouse | 47 Addington Rd | Brookline |
| Keith, G. E. House | 71-73 Center St | Easton |
| Not Named in Database | 10 Hayward St | Easton |
| Hutchinson, A. B. - Adams House | 17-19 Everett St | Somerville |
| Fitts, Luke G. House | 202 Old Oaken Bucket Rd | Scituate |
| Goode, Robert Matthew Apartments | 11 University Rd | Brookline |
| Congregation Sharei Tfila Synagogue | 15 Otisfield St | Boston |
| Chase, Albert B. Carriage Barn | 469 Sherman St | Canton |
| Sawyer, Henry M. and Caroline E. House | 4 Fountain St | Boston |
| Merritt, Charles C. House | 360 Belmont St | Brockton |
| Field, D. W. Golf Course | Field, D. W. Park | Brockton |
| Crescent Block - Brockton Police Station | 214 Main St | Brockton |
| Centre Street Bridge | Centre St | Brockton |
| Waldo Congregational Church | 980 North Main St | Brockton |
| Not Named in Database | 37 Vine St | Braintree |
| Midway Tavern | 260 Main St | Medway |
| Not Named in Database | 76 Milford St | Medway |
| Fisher, Luther Jr. House | 508 South St | Wrentham |
| Videtto, Elmer House | 339 Village St | Medway |
| Holliston Minuteman Memorial | Washington St | Holliston |
| Not Named in Database | 22 Neil St | Marlborough |
| Not Named in Database | 87 Essex St | Marlborough |
| Jackson, Thomas House | 7 Walnut St | Marlborough |
| Hodge, William Jr. Barn | 144 Woodland St | Sherborn |
| Not Named in Database | 25 Shawmut Ave | Wayland |
| Boston and Worcester Railroad Bridge | Lake Cochituate | Natick |
| Boston and Maine Railroad Section Tool House | Boston Post Rd | Sudbury |
| West Street Bridge over Conrail | West St | Walpole |
| Nail Factory Estate | 100 Main St | Medfield |
| Gilmore, Frank R. House | 108 Common St | Walpole |
| Norwood Immanuel Lutheran Church | 15 Cedar St | Norwood |
| Grant, W. T. Building | 686 Washington St | Norwood |
| Howard, Elijah House | 606 Washington St | Easton |
| Not Named in Database | 1 Avon Rd | Wellesley |
| Not Named in Database | 15 Avon Rd | Wellesley |
| Not Named in Database | 19 Clovelly Rd | Wellesley |
| Waltham Water Works Pumping Station | 415 South St | Waltham |
| Fitch, Ezra Elementary School | 10 Ash St | Waltham |
| Apthorp, Julia House | 52 Waverley St | Belmont |
| Glenwood Avenue Bridge | Reservation Rd | Boston |
| Munroe, T. B. Apartment Building | 35-41 Egremont Rd | Boston |
| Not Named in Database | 155 Reservoir Rd | Brookline |
| Davis - Macomber House | 118 Sumner Rd | Brookline |
| Rhodes, Leonard and Edgar Building | 692-700 Washington St | Brookline |
| Watson, Robert A. Apartment House | 4 Codman Pk | Boston |
| Not Named in Database | 38-40 Dudley St | Boston |
| Not Named in Database | 32 Sussex St | Boston |
| Not Named in Database | 81 Moreland St | Boston |
| Not Named in Database | 118 White St | Boston |
| Not Named in Database | 32 Forest St | Boston |
| Not Named in Database | 43 Rosemont St | Boston |
| Not Named in Database | 1-3 Marion Rd | Belmont |
| Johnston, George Building | 1038 Beacon St | Brookline |
| Wentworth, Marshall Town House | 5 Keswick St | Boston |
| Whitcomb, Peter Double House | 31-33 Bigelow St | Cambridge |
| New England Gas and Electric Association I Bldg | 45 Prospect St | Cambridge |
| Gibson, G. House | 14 Hereford St | Boston |
| Not Named in Database | 15 Greenwich St | Boston |
| Not Named in Database | 171 Warren Ave | Boston |
| Dennison, James Double House | 122-124 Otis St | Cambridge |
| Stickney, Francis H. - Davies, Benjamin Rowhouse | 92 Thorndike St | Cambridge |
| Not Named in Database | 774 Columbus Ave | Boston |
| Lyons, Joseph T. Two-Family House | 227 Walnut Ave | Boston |
| Litchfield, Lawrence House | 9 Myrtle St | Boston |

| HISTORIC SITE NAME | ADDRESS | TOWN NAME |
|---|---|---|
| Not Named in Database | 156-172 Cambridge St | Boston |
| Freeland, Charles House | 134 Newbury St | Boston |
| Francesco's | 90 North Washington St | Boston |
| Not Named in Database | 467-469 Washington St | Boston |
| Egleston Elevated Railway Station | Washington St | Boston |
| Bray, Joseph E. House | 26 Sullivan St | Boston |
| Soley, Edward - Gassner, Peter House | 24 Main St | Boston |
| Not Named in Database | 3 Medford St | Chelsea |
| Not Named in Database | 34 Beacon St | Chelsea |
| Keene, Lewis House | 38 Park St | Medford |
| Leonard, S. House | 102 Curve St | Bridgewater |
| Young Ladies School - East Bridgewater Academy | 56 Keith Pl | East Bridgewater |
| Gurney, Henry House | 843 North Bedford St | East Bridgewater |
| Halifax Civil War Monument | Plymouth St | Halifax |
| Mann, Benjamin House | 1078 Main St | Hanover |
| Magoun, Paul House | 186 Water St | Pembroke |
| Beck, Jeffrey House | 69 Dixwell Ave | Quincy |
| Not Named in Database | 158-160 President's Ln | Quincy |
| Not Named in Database | 95-97 Putnam St | Quincy |
| Not Named in Database | 96 Keith St | Weymouth |
| Not Named in Database | 202 Commercial St | Weymouth |
| Boutilier, Francis House | 555 North St | Weymouth |
| Not Named in Database | 15 School St | Weymouth |
| Not Named in Database | 9 Monmouth St | Boston |
| Revere Beach Reservation - Bath House Pavilions | Revere Beach Blvd | Revere |
| Jacob, John House | 627 Main St | Hingham |
| Hersey, Ezekial House | 17 Pleasant St | Hingham |
| South Shore Music Circus - Refreshment Stand | 130 Sohier St | Cohasset |
| Jones, Margaret A. House | 9 Clay Spring Rd | Cohasset |
| Clark, Frank H. House | 29 Sohier St | Cohasset |
| Charlestown Navy Yard - Bldg 106 - Boiler Shop | Navy Yard | Boston |
| New England Provisions Company Building | 960 Massachusetts Ave | Boston |
| Partridge, Hannah Sprague House | 416 Washington St | Duxbury |
| Curtis House | 90 Ann Vinal Rd | Scituate |
| Soule, Herbert L. House | 267 Elm St | Duxbury |
| Not Named in Database | 281 Main St | Franklin |
| Sachem Rock Farm Fieldstone Walls | 355 Plymouth St | East Bridgewater |
| Justin, Stanley K. House | 454 Eliot St | Milton |
| Not Named in Database | 11 Austin St | Milton |
| Hillstrom, Evelyn House | 9 Laurel Pk | Holbrook |
| Taylor, James B. House | 60 Reservoir Rd | Cohasset |
| Grafter, William House | 358 East Eighth St | Boston |
| Aspinwall, Thomas - Bubier, Dr. Joseph House | 33-39 Hancock St | Boston |
| Thacher, George M. - Higginson, Waldo House | 10 Chestnut St | Boston |
| Not Named in Database | 13 Buswell St | Boston |
| Park Drive Apartment House | 496 Park Dr | Boston |
| Northeastern University - Graduate Center | 380 Huntington Ave | Boston |
| Burks Block | 7 South Ave | Natick |
| Ellis, Daniel Satinet Company Boarding House | 110 Plimpton St | Walpole |
| Stevens, Seth Double House | 57-59 Myrtle St | Somerville |
| Mount Auburn Cemetery - Channing, William Ellery Sarcophagus | 580 Mount Auburn St | Watertown |
| Revere Beach Parkway | Revere Beach Pkwy | Medford |
| Alsop, Francis Johonnot Oliver House | 34 Century Ln | Milton |
| Not Named in Database | 14 Joy St | Boston |
| Stoddard, Archie M. - Lincoln, John Delbert House | 155 Washington St | Easton |
| Standish Burying Ground - Robinson, Mary Stone | Chestnut St | Duxbury |
| Plymouth Cordage Company Double Worker Housing | 57-59 Spooner St | Plymouth |
| Reed, Sarah House | 5 Hobart Ave | Braintree |
| Jones, Dr. H. Almon House | 46 Hollis Ave | Braintree |
| Walcott, John T. - Hammond, Daniel House | 6 Holliston St | Medway |
| Cole, Capt. John House | 7 Oakland St | Medway |
| Partridge - Shannon House | 299 Exchange St | Millis |
| Not Named in Database | 11 Walcott St | Hopkinton |
| Riordon, James House | 7 Fenton St | Hopkinton |
| Hunt, G. W. - Claflin, W. E. House | 158 Hayden Rowe St | Hopkinton |

| HISTORIC SITE NAME | ADDRESS | TOWN NAME |
|---|---|---|
| Not Named in Database | 187 West Main St | Marlborough |
| Cary, Otis House | 242 South St | Foxborough |
| Guild - Quincy Bank Barn | 274 South St | Medfield |
| Sline House | 233 Washington St | Walpole |
| Rockery, The Marker | 1 Lincoln St | Easton |
| Capen, J. - Hearthstone House | 22 Capen Hill Rd | Sharon |
| Ellis, Moses House | 11 Hawthorne Rd | Wellesley |
| Not Named in Database | 1461 Great Plain Ave | Needham |
| Colburn, Joseph House | 312 High St | Westwood |
| Not Named in Database | 75 Martin Bates St | Dedham |
| Not Named in Database | 26 Marion St | Dedham |
| Smith, George House | 28 School St | Weston |
| Robinson, Fitz A. Garage | 80 Wellesley St | Weston |
| Boilder House - Boston Manufacturing Company | 144 Moody St | Waltham |
| Not Named in Database | 123-129 Moody St | Waltham |
| Harris, William S. House | 254 Mount Auburn St | Watertown |
| Not Named in Database | 198 Durnell Ave | Boston |
| Not Named in Database | 21 Hancock Rd | Brookline |
| Colman, Rev. Henry House | 22 Oakland Rd | Brookline |
| Not Named in Database | 11 Newbern St | Boston |
| Milton Cemetery - Maintenance Garage #1 | 211 Centre St | Milton |
| Granstein, Leon E. - Miller, William B. House | 29 Adams St | Brookline |
| Not Named in Database | 269 Highland St | Boston |
| Not Named in Database | 36-38 Marcella St | Boston |
| Walter Baker Chocolate Company - Storehouse #1 | 2 Adams St | Milton |
| Galvin, Michael House | 34 Pierce St | Boston |
| Dillard, Jacob Apartment Building | 26-30 Bellevue St | Boston |
| Not Named in Database | 37 Glendale St | Boston |
| Dorchester Heights - Knox, Henry Monument | Thomas Park | Boston |
| Not Named in Database | 21 Monument Sq | Boston |
| Not Named in Database | 12-14 Clyde St | Belmont |
| Smith, W. T. House | 12 Columbia St | Brookline |
| Wentworth, Marshall Row House | 10 Keswick St | Boston |
| Thompson, J. H. House | 465 Commonwealth Ave | Boston |
| Burnham, Sarah House | 84 Commonwealth Ave | Boston |
| Not Named in Database | 37 Leicester St | Boston |
| Shattuck, George House | 3 Marlborough St | Boston |
| Henderson, W. H. Building | 15 Follen St | Boston |
| Leonard, Patrick House | 9 Smith Ave | Somerville |
| Taylor, Adoniram House and Stable | 17-19A Aldersey St | Somerville |
| Not Named in Database | 5-5A Tennyson St | Somerville |
| Hunt, Benjamin House | 52 Main St | Somerville |
| Stickney, Francis H. - Davies, Benjamin Rowhouse | 86 Thorndike St | Cambridge |
| Flanders - Crawford Row House | 791 East Fourth St | Boston |
| Thing, Joseph House | 375 West Fourth St | Boston |
| Not Named in Database | 7 Massachusetts Ave | Boston |
| Saint Gregory's Roman Catholic Church | 2215 Dorchester Ave | Boston |
| ACME Rubber Company | Arlington Ave | Boston |
| Shapleigh, J. W. - Wheatland, G. W. Jr. Row House | 914 Beacon St | Boston |
| Feldman, Joseph Row House | 853 Beacon St | Boston |
| Hubbard, Nathan House | 210 Beacon St | Boston |
| Not Named in Database | 1138 Adams St | Boston |
| Not Named in Database | 33-35 Winthrop St | Boston |
| Not Named in Database | 53 Cooper St | Boston |
| First National Bank Building | 100 Federal St | Boston |
| USS Constitution | Navy Yard | Boston |
| Cannell, Samuel P. House | 23 Webster St | Everett |
| Pratt House | 38 Walnut St | Bridgewater |
| Evans, Edward L. Greeting Card Factory | 98 Temple St | Abington |
| Torrey Building | 110 Union St | Rockland |
| First Meetinghouse Marker | 325 Washington St | Abington |
| Burrage, Albert C. and Company Worker Housing | 329 Reed St | Hanson |
| Not Named in Database | 48 Huntley St | Quincy |
| Quincy Central Baptist Church | 67 Washington St | Quincy |
| Not Named in Database | 448 East St | Weymouth |

| HISTORIC SITE NAME | ADDRESS | TOWN NAME |
|---|---|---|
| Not Named in Database | 1804 Commercial St | Weymouth |
| Not Named in Database | 404 Meridian St | Boston |
| Not Named in Database | 33 Bay View Ave | Winthrop |
| Lane, Jeremiah House | 299 North St | Hingham |
| Preston, Iva S. House | 161 Main St | Hingham |
| Not Named in Database | 158 Summer St | Hingham |
| Marsden, William H. House | 62 Rust Way | Cohasset |
| Brennock's Shop | 43 Border St | Cohasset |
| Kosciuszko, Tadeusz Andrzej Bonawentura Statue | Boston Public Garden | Boston |
| Hultman Aqueduct | Hultman Aqueduct | Framingham |
| Prince Memorial Chapel | Green St | Kingston |
| Bartlett, David B. Barn | 220 Main St | Kingston |
| Little House | 210 Elm St | Marshfield |
| Lawson, Thomas W. Barn | 111 Lawson Rd | Scituate |
| Bailey, Henry Turner Woodworking Shop | 675-677 Country Way | Scituate |
| Not Named in Database | 22 Garfield Ave | Weymouth |
| Not Named in Database | 21 Osborne Rd | Brookline |
| Cox, Alton H. House | 51 Jerusalem Rd | Cohasset |
| Not Named in Database | 45 Cliff Rd | Milton |
| Not Named in Database | 7 Old Farm Rd | Dedham |
| Not Named in Database | 256 Main St | Kingston |
| Not Named in Database | 496 East Fourth St | Boston |
| Not Named in Database | 80 Everdean St | Boston |
| Ditson, Joseph House | 43 South Russell St | Boston |
| Marshall, William Double House | 43 Pinckney St | Boston |
| Crehore, Charles Double House | 65 Charles St | Boston |
| Conroy, John Cobbler Shop - Hanna, J. Florist Shop | 14 Park St | Natick |
| Wood, George M. House | 104 South Ave | Natick |
| Not Named in Database | 348 Main St | Norwell |
| Nickerson, John Double House | 16-18 Flint St | Somerville |
| Burke, Edward House | 70 Pearl St | Somerville |
| Smith, Cyrus A. - Rand, Ira House | 36 Marshall St | Somerville |
| War Memorial Park - Wishing Well | River St | West Bridgewater |
| Not Named in Database | 64 Sydney St | Somerville |
| Newton, Franklin R. House | 183 Oak St | Ashland |
| Not Named in Database | 109 Myrtle St | Boston |
| Peterson, J.C. Barn | 54 Crescent St | Plympton |
| Chase, Mary A. House | 85 Properzi Way | Somerville |
| Not Named in Database | 102 Livermore St | Boston |
| Alden, Andrew House | 148 Plymouth St | Middleborough |
| Leland, Gotham House | 583 Adams St | Holliston |
| Clarke, Joseph House | 17 Nason St | Franklin |
| Not Named in Database | 63 Dean Ave | Franklin |
| Bemis House | 22 Pleasant St | Holliston |
| Richardson, Dr. Abijah House | 354 Orchard St | Millis |
| Putnam, Artemus Conant - SHeldon, William H. House | 17 Hayden Rowe St | Hopkinton |
| Not Named in Database | 177 Hayden Rowe St | Hopkinton |
| Not Named in Database | 2 Walker St | Southborough |
| Blake, George House | 182 Washington St | Holliston |
| Not Named in Database | 25 Ward Ln | Sherborn |
| Buttonballs, The | 90 Maple St | Sherborn |
| Coolidge, Daniel - Hand House | 121 Coolidge St | Sherborn |
| Dowse, C. Arthur House | 1 Lake St | Sherborn |
| Porter, John House | 268 Weston Rd | Wellesley |
| Belcher, Robert House | 750 Ware St | Mansfield |
| Morse, Otis House | 3-5 Maple St | Norwood |
| Conors, Henry House | 86 Pleasant St | Norwood |
| Canton Baptist Church | 21 Church St | Canton |
| Not Named in Database | 120 Walpole St | Dover |
| Greene, Elizabeth B. House | 8 Cottage St | Wellesley |
| Not Named in Database | 33 Hoover Ave | Westwood |
| Belmont First Baptist Church | 129 Lexington St | Belmont |
| Prindle, James Dwight House | 30 Clark St | Belmont |
| Blue Hill Evangelical Society Chapel | 215 Neponset Valley Pkwy | Boston |
| Perkins Estate - Greenhouse | 450 Warren St | Brookline |

| HISTORIC SITE NAME | ADDRESS | TOWN NAME |
|---|---|---|
| Heath, Charles House | 12 Heath Hill | Brookline |
| Gibson House | 241 Buckminster Rd | Brookline |
| Morse, Robert M. Jr. House | 60 Burroughs St | Boston |
| Smith, Charles H. Carriage House | 960 Centre St | Boston |
| Tooker, Daniel L. T. House | 15 Dell Ave | Boston |
| Phipps, Horace J. House | 105 Strathmore Rd | Boston |
| Second School House | 1R Bird Pl | Boston |
| Carter, Charles M. - Thacher, Mary A. House | 33 Percival St | Boston |
| Aiken, Edward B. House | 51 Maxfield St | Boston |
| Jacob - Jackson, Myra E. House | 57 Fairbanks St | Boston |
| Elcock, Thomas M. Building | 1416-1428 Beacon St | Brookline |
| Not Named in Database | 156 Mason Terr | Brookline |
| Inston, George - Graffam, Peter House | 46 Abbottsford Rd | Brookline |
| Eisemann, Albert House | 4 Monmouth St | Brookline |
| Not Named in Database | 134 Saint Mary's St | Boston |
| Not Named in Database | 12 Agassiz Pk | Boston |
| Delano, The | 60 Hammond St | Boston |
| Lord, Charles J. Building | 181 Saint Botolph St | Boston |
| Bean, Ivory Building | 106 Saint Botolph St | Boston |
| Not Named in Database | 32 Braddock Pk | Boston |
| Converse, James W. House | 43 West Newton St | Boston |
| Not Named in Database | 22 Properzi Way | Somerville |
| Burt, William House | 264 Washington St | Somerville |
| Whitmore, Charles House | 322 Beacon St | Boston |
| Not Named in Database | 157-159 Cedar St | Boston |
| Not Named in Database | Harrington Ave | Boston |
| Keith, B. F. Theatre | 163 Tremont St | Boston |
| Winslow, George Scott Building | 31-33 Kingston St | Boston |
| Stetson, Alpheus M. Three Decker | 174 H St | Boston |
| Weld and Browne Two-Family House | 16 Weld Hill St | Boston |
| Rockland High School | 394 Union St | Rockland |
| Cushing, Charles House | 316 West Washington St | Hanson |
| Whiting, Sylvanus House | 88 Whiting St | Hanover |
| Eells, Edward and Sarah Stetson House | 232 Washington St | Hanover |
| Cushing, Parker W. and Hannah Melissa Church House | 58 Oakland Ave | Hanover |
| Not Named in Database | 73 Beal St | Hingham |
| Not Named in Database | 161-165 Pearl St | Chelsea |
| Baker Congregational Church | 760 Saratoga St | Boston |
| Not Named in Database | 120 Orient Ave | Boston |
| Hancock, John House | 49 Siren St | Winthrop |
| Hersey, Jacob House | 13 Pond St | Hingham |
| Wallace House | 12 Green St Ct | Hingham |
| Wheelwright, Andrew Cunningham House | 24 Bow St | Cohasset |
| Jones, Paul Jr. House | 255 Forest Ave | Cohasset |
| Treat, Aquilla Rich House | 21-23 Elm Ct | Cohasset |
| Guild Hall - United States Customs House | 88 Summer St | Cohasset |
| Harvard University - Lionel Hall | Harvard Yard | Cambridge |
| Winslow, George House | 125 Saint George St | Duxbury |
| Groveland Cemetery | Mann Lot Rd | Scituate |
| Sears, Francis New England Barn | 248 Elm St | Duxbury |
| Not Named in Database | 22 Osborne Rd | Brookline |
| Brigham Cemetery - Russell, Otis Pillar | West Main St | Marlborough |
| New Dowse House | 759 High St | Dedham |
| Boston Dye House - Golden Bell Cleaners | 22-28 Eastern Ave | Malden |
| Bell Rock Memorial Park - Malden Founders Memorial | Main St | Malden |
| Marble, B. T. - Scales, O. S. House | 4 Sentry Hill Pl | Boston |
| Avery, Addison - White, Ferdinand E. House | 61 Pinckney St | Boston |
| Sunset Lodge - Sharon Community Center | 1 Community Center Dr | Sharon |
| Not Named in Database | 87 Franklin St | Somerville |
| Whitman, William D. House | 15-17 Flint St | Somerville |
| Not Named in Database | 132 Auburn St | Medford |
| Not Named in Database | 34 Irving St | Boston |
| Not Named in Database | 31 Myrtle St | Boston |
| Not Named in Database | 99-99 1/2 Myrtle St | Boston |
| Easton Furnace School | 417 Bay Rd | Easton |

| HISTORIC SITE NAME | ADDRESS | TOWN NAME |
|---|---|---|
| Galvin, John J. House | 20 North Main St | Easton |
| Smullens, Robert J. House | 264A North Main St | Cohasset |
| Boston State Hospital Building | 450A Walk Hill St | Boston |
| Not Named in Database | 109 Hollis Ave | Braintree |
| Not Named in Database | 183 Thompson St | Middleborough |
| Chilson, James O. House | 73 Dean Ave | Franklin |
| Cutler, Elisha House | 6 Cottage St | Medway |
| Vose, Stephen House | 9 Winthrop St | Medway |
| Wrentham State School - Oak Grove Cottage I | Prouty Dr | Wrentham |
| Kelly, D. House | 49 Grove St | Hopkinton |
| Smith, A. Billiard Hall | 38-42 Main St | Hopkinton |
| Sweet, Alvena A. - Phipps, Dr. Walter A. House | 14 Church St | Hopkinton |
| Donahue, Patrick House | 10 Newton St | Southborough |
| Pout Rock Indian Trail Fording Marker | Main St | Ashland |
| Onthank, Sullivan Fay House | 224 Boston Rd | Southborough |
| Not Named in Database | 42 Essex St | Marlborough |
| Temple, Silas House | 407 Cook Ln | Marlborough |
| Parmenter, N. House | 87 Elm St | Framingham |
| Walcott, John B. Building | 25 Main St | Natick |
| Fox, Wallace J. House | 93 Hillside Ave | Needham |
| Shoddy Mill | Southworth Ct | Stoughton |
| Not Named in Database | 24 Pine St | Wellesley |
| Not Named in Database | 37 Atwood St | Wellesley |
| Not Named in Database | 72 Village Ave | Dedham |
| Not Named in Database | 21 Cross St | Waltham |
| Perkins Estate - Garage | 450 Warren St | Brookline |
| Mahler House | 286 Clinton Rd | Brookline |
| Not Named in Database | 173-175 Walnut St | Brookline |
| Seamans, J. M. House | 49 White Pl | Brookline |
| Crane, Lewis M. House | 71 Harvard Ave | Brookline |
| Forbes House | 7 Fairfax Rd | Milton |
| Not Named in Database | 52 Ridge Rd | Milton |
| Not Named in Database | 130 Highland St | Boston |
| Not Named in Database | 28 Saint Marks Rd | Boston |
| Knight, B. B. and R. Company Worker Housing | 39-45 Readville St | Boston |
| Western Electric Company | 705 Mount Auburn St | Watertown |
| Not Named in Database | 52-54 Worcester St | Belmont |
| Wilson, Arthur J. House | 44-46 Vernon St | Brookline |
| First Church in Cambridge Congregational | 11 Garden St | Cambridge |
| Harvard Epworth Methodist Church | 1555 Massachusetts Ave | Cambridge |
| Johnstone, T. A. - Potter, J. E. Building | 16 Cumberland St | Boston |
| Vinal, W. D. House | 424 Marlborough St | Boston |
| Blakemore, William B. Apartment House | 16 South Huntington Ave | Boston |
| Not Named in Database | 322 Broadway | Somerville |
| Not Named in Database | 7 Hanson St | Boston |
| Seaver, The | 280-296 Seaver St | Boston |
| Gilman, John F. House | 23 Oak St | Boston |
| Saint Leonard Roman Catholic Church Monastery | 14-16 North Bennet St | Boston |
| Not Named in Database | 532 Massachusetts Ave | Boston |
| Not Named in Database | 1323 River St | Boston |
| Not Named in Database | 2 Smith Ct | Boston |
| Adams, John Courthouse | 1 Pemberton Sq | Boston |
| Not Named in Database | 222-224 Cambridge St | Boston |
| Lebowich, Max Building | 64 Prince St | Boston |
| Bean, Ivory - Perkins, E. Lamson House | 1767-1769 Washington St | Boston |
| Bradford, Jeremiah B. House | 96 Baldwin St | Boston |
| Not Named in Database | 77 Centre St | Boston |
| Champion, Levi Double House | 1-2 Greenough Pk | Boston |
| Tufts - New England Medical Center - Posner Hall | 200 Harrison Ave | Boston |
| Doane, Thomas House | 2 Holden Row | Boston |
| Oliver, James V.F.W. Post Memorial Building | Pleasant St | Bridgewater |
| Old Colony Railroad South Brook Cattle Pass | South Brook Cattle | Bridgewater |
| Alden, Dolly House | 208 Elm St | East Bridgewater |
| Noyes, Jacob II House | 596 Washington St | Abington |
| Gilman, Caleb Dudley Restaurant | 94-96 Railroad St | Abington |

| HISTORIC SITE NAME | ADDRESS | TOWN NAME |
|---|---|---|
| Wright, Isaac House | 53 Mayflower Rd | Plympton |
| McEnroe, Bernard House | 474 Webster St | Rockland |
| Not Named in Database | 617 Adams St | Milton |
| Bennett, Edwin C. House | 79 Dimmock St | Quincy |
| Not Named in Database | 1144 Hancock St | Quincy |
| Faxon, Dr. William Lyman Townhouse | 28 Chestnut St | Quincy |
| Bethany Congregational Church | 18 Spear St | Quincy |
| Toilet - First Aid Bldg. - Woman's Welding School | 97 East Howard St | Quincy |
| Grass, Henry J. House | 20 Sterling St | Quincy |
| Truman Parkway - Neponset River Bridge | Truman Pkwy | Milton |
| Not Named in Database | 12 Randall Ave | Weymouth |
| Not Named in Database | 16 Cottage St | Weymouth |
| Puritan Wine - Northern Industrial Chemical Co. | 7 Elkins St | Boston |
| Logan International Airport Eastern Terminal | Logan Airport | Boston |
| Ingalls, Dr. Samuel Mansion | 51 Ingleside Ave | Winthrop |
| Lincoln, Welcome Jr. House | 248 South St | Hingham |
| First Meeting House Marker | 34 Main St | Hingham |
| Pyne House | 5 Green St Ct | Hingham |
| Almeida, Frank R. House | 382 North Main St | Cohasset |
| Cumner, Harry W. House | 321 Forest Ave | Cohasset |
| Government Island Park Flagpole | Border St | Cohasset |
| Watertown Arsenal - Forging Machine Shop | Arsenal Marketplace | Watertown |
| Charlestown Navy Yard - Bldgs 165, 165A and 165B | Navy Yard | Boston |
| Standish House Hotel North Wing | 262 Marshall St | Duxbury |
| Greendale Avenue Bridge over MBTA | Greendale Ave | Needham |
| Camp Kiwanee - KOLAH Sign | 1 Camp Kiwanee Rd | Hanson |
| Not Named in Database | 260 Main St | Franklin |
| Vine Lake Cemetery - Peters Hill | Main St | Medfield |
| Hixon, George House | 235 Commonwealth Rd | Wayland |
| Saint Francis Cabrini Roman Catholic Rectory | 78 Mann Hill Rd | Scituate |
| East Bridgewater Town Farm Hay and Corn Fields | 1034 Central St | East Bridgewater |
| Not Named in Database | 40 Dean Rd | Weston |
| Neale, Mary A. Double House | 7 Linden St | Boston |
| Camp Gannett Storage Shed | 174 Lakeview St | Sharon |
| Camp Wonderland Cabin | 186 Massapoag Ave | Sharon |
| Studley, Henry L. House | 136 Old Oaken Bucket Rd | Norwell |
| Bailey, D. House | 7 Brantwood Rd | Norwell |
| NY, NH and Hartford Railroad Freight House | 1887 Washington St | Walpole |
| Vanerin, Anthony Apartment Building | 60 Seaver St | Boston |
| Not Named in Database | 15 Willis Ave | Medford |
| Walnut Hill School - Highland Hall | 12 Highland St | Natick |
| Not Named in Database | 65 Joy St | Boston |
| White, William B. House | 101 Atlantic Ave | Cohasset |
| Standish Burying Ground - Winslow, Salome Stone | Chestnut St | Duxbury |
| Herrigan, Patrick J. - McGrath, Patrick Building | 436 Commercial St | Boston |
| Fitzpatrick, Daniel House | 349 Canton Ave | Milton |
| Furber, George House | 769 Washington St | Brookline |
| Hynes, John J. - Schubert House | 518 Newton St | Brookline |
| Sargent, Edgar S. House | 390 Beechwood St | Cohasset |
| Jones, Daniel F. House | 16-18 Avon Pl | Arlington |
| Hutchinson, Edward House | 45 Teel St | Arlington |
| Not Named in Database | 194 Pleasant St | Arlington |
| Thompson Estate Outbuildings | 204-206 Pleasant St | Arlington |
| Cavanaugh, John House | 171-173 Pearl St | Newton |
| Lanza, Gaetano House | 87 Pearl St | Newton |
| Fewkes, Henry - Saunders, Ellen House | 21 Carleton St | Newton |
| Potter, John S. House | 140-142 Church St | Newton |
| Stevens, Lyman G. - Hussey, Harriet Coe House | 194 Church St | Newton |
| North Evangelical Church Parsonage | 40 Bridge St | Newton |
| Potter, Andrew B. House | 13 Dalby St | Newton |
| Not Named in Database | 372 Watertown St | Newton |
| Not Named in Database | 6 Quirk Ct | Newton |
| Brennan, Patrick House | 75 Derby St | Newton |
| Pearson, Mary S. - Lane, Amanda T. House | 357 Cherry St | Newton |
| Chase, Harvey House | 61 Temple St | Newton |

| HISTORIC SITE NAME | ADDRESS | TOWN NAME |
|---|---|---|
| Johnson, Frederick House | 2134 Commonwealth Ave | Newton |
| Cooley, William H. House | 387 Central St | Newton |
| Pickard, Edward L. House | 174 Woodland Rd | Newton |
| Sherman, Frederick House | 583 Watertown St | Newton |
| Not Named in Database | 184 Gibbs St | Newton |
| First Parish Church Parsonage | 29-31 Morseland Ave | Newton |
| Damon, George H. House | 34 Stearns St | Newton |
| Amsden House | 50 Hartford St | Newton |
| Whittemore, Grace House | 203 Lake Ave | Newton |
| Barnes, John F. House | 25 Hyde St | Newton |
| Deary, Thomas House | 311 Lowell Ave | Newton |
| Not Named in Database | 116 Vine St | Newton |
| White, Ralph H. Jr. House | 242 Waban Ave | Newton |
| Not Named in Database | 12 Shawmut Pk | Newton |
| Not Named in Database | 299 Mill St | Newton |
| Not Named in Database | 126 Pleasant St | Newton |
| Not Named in Database | 102 Garland Rd | Newton |
| Not Named in Database | 29 Manchester Rd | Newton |
| Not Named in Database | 15 Country Club Rd | Newton |
| Canfield, Ellen House | 18R School St | Newton |
| Not Named in Database | 24 Brentwood Ave | Newton |
| Lovewell, Clifford A. House | 11 Central Terr | Newton |
| Not Named in Database | 41 Morrill St | Newton |
| Not Named in Database | 9 Manhattan Terr | Newton |
| MacFarland, Isabel House | 33 Gate House Rd | Newton |
| Cabot Park Field House | East Side Pkwy | Newton |
| Not Named in Database | 9-11 Bridge St | Newton |
| Not Named in Database | 11 Traverse St | Newton |
| Not Named in Database | 27 Wyoming Rd | Newton |
| Not Named in Database | 502 Crafts St | Newton |
| Not Named in Database | 8 Cavanaugh Path | Newton |
| Not Named in Database | 22 Fredette Rd | Newton |
| Not Named in Database | 119 Hanson Rd | Newton |
| Not Named in Database | 37 Kappius Path | Newton |
| Not Named in Database | 219 Spiers Rd | Newton |
| Not Named in Database | 16 Van Wart Path | Newton |
| Not Named in Database | 50 Mary Ellen Rd | Newton |
| Not Named in Database | 181-183 Florence St | Newton |
| Not Named in Database | 222 Baldpate Hill Rd | Newton |
| Alcott, Dr. William Andrus House | 23 Maple Terr | Newton |
| Hodgson House | 96 Shornecliff Rd | Newton |
| Coffin, Mary House | 143-145 Elmore St | Newton |
| Bunker, Reverend Alonzo House | 216 Pleasant St | Newton |
| Broadhurst, Frank James and Margaret V. House | 41 Lenox St | Newton |
| Not Named in Database | 693 Commonwealth Ave | Newton |
| Not Named in Database | 32 Warren Ave | Milton |
| Not Named in Database | 58 Warren Ave | Milton |
| Not Named in Database | 144 Audubon Rd | Milton |
| Waban Hill Reservoir | Woodlawn Rd | Newton |
| Not Named in Database | 158 Salem St | Boston |
| Bennett, Barnard Building | 3 Cooper St | Boston |
| Not Named in Database | 35 Cooper St | Boston |
| Skating Club of Boston Ice Skating Rink | 1240 Soldiers Field Rd | Boston |
| Mahon, George C. - Moore, Ezra Lewis House | 187 Mill St | Framingham |
| Fitts Brothers Grocery Storehouse | 58 Pearl St | Framingham |
| Guerrieri, Louis H. Playground Memorial Marker | Mount Wayte Ave | Framingham |
| Eastleigh Farm Storage Silos | 1062 Edmands Rd | Framingham |
| Not Named in Database | 612-618 Columbia Rd | Boston |
| Stephenson, William House | 9 Kahler Ave | Milton |
| Stephenson, William House | 11 Kahler Ave | Milton |
| Brown, Dr. Lloyd Thornton House | 341 Highland St | Milton |
| Lyons, Elizabeth G. Elementary School | 60 Vesey Rd | Randolph |
| Black, Madelyn House | 19 Vesey Rd | Randolph |
| Not Named in Database | 43 Rowe St | Milton |
| Bowditch Apartment Company Row House | 13 Pompeii St | Boston |

| HISTORIC SITE NAME | ADDRESS | TOWN NAME |
|---|---|---|
| Medford First Trinitarian Congregational - Second Congregational Church | 40-48 High St | Medford |
| Couglin, M. J. Double House | 31-33 Magoun Ave | Medford |
| Brooks, Charles W. House | 33 Vine St | Medford |
| Belmont First Armenian Church | 380 Concord Ave | Belmont |
| O'Donnell, James Barn | 11 Staniford St | Newton |
| Simmons, Charles Double House | 1-2 Lamson St | Boston |
| Not Named in Database | 5 Sumner Pl | Boston |
| Arthur, Thomas Three Decker | 261 Webster St | Boston |
| Harling's Mill Dam | Unquity Rd | Milton |
| Magoun West Barn | 290 Elm St | Pembroke |
| Not Named in Database | 2 Connolly St | Randolph |
| Not Named in Database | 33 Sunset Dr | Randolph |
| Not Named in Database | 37 Ellsworth St | Brockton |
| Guiney, Dr. Edwin and Mary Ellen House | 94 Highland St | Newton |
| Nelson, Linda and Barry House | 65 Hillside Ave | Newton |
| Turner, William Otis and Edith B. Wheeler House | 29 Sylvan Ave | Newton |
| Rogers, Archibald Adelbert and Eva Belle Howe House | 40 Wykeham Rd | Newton |
| Clark, Elton and Eleanor H. Ladd Carriage House | 251 Belknap Rd | Framingham |
| Hollingsworth and Whitney Paper Mill Bleachery | 0 Hancock St | Braintree |
| Not Named in Database | 25 Pleasant St | Brockton |
| Not Named in Database | 20 Main St | Brockton |
| Not Named in Database | 20 Cottage St | Brockton |
| Not Named in Database | 33 Spafford Rd | Milton |
| Barstow, Joseph S. Well | 87 Broadway | Hanover |
| Saxonville Mills Company Duplex - North Double House | 18-20 Danforth St | Framingham |
| Sicotte, Arthur H. Garage | 18 Elba St | Brookline |
| Webster, Henry S. Rowhouse | 37 Addington Rd | Brookline |
| Not Named in Database | 111 Center St | Easton |
| Harmon, G. and H. M. House | 6 Summer St | Somerville |
| Not Named in Database | 18 Damon Ln | Scituate |
| Veterans Administration Medical Center - Main Hospital Center | VFW Pkwy | Boston |
| Meteyard, Thomas Buford Art Studio | 21 Meeting House Ln | Scituate |
| Chubbock, F. House | 141 First Parish Rd | Scituate |
| Boston Engine Company No. 24 | 434 Warren St | Boston |
| Donaldson, William Three-Decker | 44-46 Edgewood St | Boston |
| Hodges, Almon Danforth Row House | 40 Saint James St | Boston |
| Crosby, Patrick Row House | 94 Walnut Ave | Boston |
| Not Named in Database | 72 South St | Brockton |
| Forest Street Bridge | Forest St | Brockton |
| Chase, Emery Thorndyke House | 226 Perkins Ave | Brockton |
| Not Named in Database | 65-69 Pleasant St | Brockton |
| Bullard Farm Cider Mill | 7 Bullard Ln | Holliston |
| Not Named in Database | 7 School St | Southborough |
| Not Named in Database | 61 Newton St | Southborough |
| Boston and Worcester Railroad Bridge | Beaver Brook Dam | Natick |
| Central Cemetery | 371 Center St | Easton |
| Southworth, Asahel House | 587 Canton St | Stoughton |
| French, Daniel House | 64 Pearl St | Stoughton |
| Pond Street Bridge over Route 24 | Pond St | Avon |
| Not Named in Database | 219 Lowder St | Dedham |
| Lawrence, William Jr. - Fiske, Horatio N. House | 11 Rolling Ln | Weston |
| Not Named in Database | 291-293 Crescent St | Waltham |
| Metcalf House | 589 East St | Dedham |
| Davenport, Phineas House | 1580 Canton Ave | Milton |
| Chase House | 133 Hyslop Rd | Brookline |
| Not Named in Database | 194 Durnell Ave | Boston |
| Meyers, Peter House | 51 Southbourne Rd | Boston |
| Perkins, Stephen Higginson House | 130 Warren St | Brookline |
| Grinbergs House | 5 Seaver St | Brookline |
| Stone, Galen House | 149 Buckminster Rd | Brookline |
| Shields, John House | 47 Waverly St | Brookline |
| Atherton Tavern | 1253 Canton Ave | Milton |
| Richards, John J. House | 220 Aspinwall Ave | Brookline |
| Not Named in Database | 110 Blue Hills Pkwy | Milton |

| HISTORIC SITE NAME | ADDRESS | TOWN NAME |
|---|---|---|
| Brooks, J. Edward House | 307 Adams St | Milton |
| Howard, Edward Post Clock | 475 Adams St | Milton |
| Cary Maternity Cottage | 55 Dimock St | Boston |
| Johnston, John J. Double House | 20 Cobden St | Boston |
| Not Named in Database | 85 Windsor St | Boston |
| Thatcher, George C. House | 9 Windemere St | Boston |
| Shirley - Eustis House | 31-37 Shirley St | Boston |
| Not Named in Database | 81 Chestnut Hill Ave | Boston |
| Tudor, The - Raleigh, The | 1834 Beacon St | Brookline |
| Not Named in Database | 4 Stewart Terr | Belmont |
| Peabody Terrace | 900 Memorial Dr | Cambridge |
| Episcopal Divinity School - Wright Hall | 99 Brattle St | Cambridge |
| Nichols House | 11 Farwell Pl | Cambridge |
| Coleman - Gilbert Apartment House - Lincoln Hall | 157 Hemenway St | Boston |
| Merwin, Elias House | 126 Commonwealth Ave | Boston |
| Kemp Nut Company | 226 Pearl St | Somerville |
| Not Named in Database | 1 Hanson St | Boston |
| Not Named in Database | 95 Hudson St | Boston |
| Bourne and Leavitt - Goddard, Thomas House | 157 Beacon St | Boston |
| Vinal, W. D. - Wheatland, George Jr. Row House | 836 Beacon St | Boston |
| Not Named in Database | 83-85 State St | Boston |
| Not Named in Database | 73 Cedar St | Boston |
| Cunningham, Josiah House | 2066 Washington St | Boston |
| Knights of Columbus Council #21 | 321 Washington St | Boston |
| Keaney Square Building | 249-267 Causeway St | Boston |
| Not Named in Database | 69 Broadway | Chelsea |
| Leach - Perkins House | 153 Main St | Bridgewater |
| Bridgewater Iron Works Fishladder | High St | Bridgewater |
| Winthrop Church Parsonage | 28 Linfield St | Holbrook |
| Meserve, Solomon House | 264 Oak St | Abington |
| Elm Street Schoolhouse | 57 Elm St | Halifax |
| Not Named in Database | 754 Main St | Hanover |
| Not Named in Database | 423-425 Furnace Brook Pkwy | Quincy |
| Babcock, Walter T. House | 151 Monroe Rd | Quincy |
| Quincy Savings Bank | 1200 Hancock St | Quincy |
| Not Named in Database | 16 Woodward Ave | Quincy |
| Ahlstrom, Carl E. House | 62 Woodward Ave | Quincy |
| Not Named in Database | 154 Putnam St | Quincy |
| Mount Wollaston Cemetery Elk Statue | 20 Sea St | Quincy |
| Fore River Bridge | Washington St | Quincy |
| Not Named in Database | 48 Vautrinot Ave | Hull |
| Eagle Street Power Station | 338 Eagle St | Boston |
| Stebbins Block | 218 Broadway | Chelsea |
| Not Named in Database | 15 Oregon Ct | Hingham |
| Not Named in Database | 17 Maple St | Hingham |
| Cobb, David House | 30 North St | Hingham |
| Beechwood Ball Field | 520 Beechwood St | Cohasset |
| South Shore Railroad Station | 107 Ripley Rd | Cohasset |
| Veterans Memorial Park | Border St | Cohasset |
| Hanson, Andrew House | 36 Parker Ave | Cohasset |
| Shortcut Path | Shortcut Path | Wellesley |
| Thomas - Webster Estate Causeway | 238 Webster St | Marshfield |
| Not Named in Database | 271 Saint Paul St | Brookline |
| Loker, Fannie M. House | 197 Commonwealth Rd | Wayland |
| Not Named in Database | 21 Whitcomb Ave | Scituate |
| Weiner, Abraham House | 136 Craig St | Milton |
| Not Named in Database | 30 Columbine Rd | Milton |
| Not Named in Database | 37 Columbine Rd | Milton |
| McCarthy, Joseph H. House | 25 Old Pasture Rd | Cohasset |
| Not Named in Database | 95 Plymouth Ave | Milton |
| Fraught, George N. Double House | 53 G St | Boston |
| Baker, Theodore House | 27 West Cedar St | Boston |
| Wheatland and Vinal Rowhouse | 856 Beacon St | Boston |
| Breen, Joseph House | 123 North Main St | Sharon |
| Clement, Peter House | 29-31 Priest Rd | Watertown |

| HISTORIC SITE NAME | ADDRESS | TOWN NAME |
|---|---|---|
| Weston, Joshua House | 567 Bay Rd | Duxbury |
| Garment Center Building | 26-38 Kneeland St | Boston |
| Ward, Joseph - Smith, Charles Wesley House | 153 Chestnut St | Easton |
| Not Named in Database | 406 Plymouth St | Middleborough |
| Franklin, D. House | 130 South St | Wrentham |
| Millis Company Worker Housing | 26 Lavender St | Millis |
| Burnett, Joseph Carriage House - Stable | 84 Main St | Southborough |
| Fay School - Picardi Art Center | 50 Main St | Southborough |
| Not Named in Database | 63 Cherry St | Ashland |
| Not Named in Database | 176 State St | Framingham |
| Wheeler, E. House | 6 Vernon St | Framingham |
| Not Named in Database | 86 Williams St | Marlborough |
| Not Named in Database | 137 Beach St | Marlborough |
| Not Named in Database | 101 Neil St | Marlborough |
| Wyeth, Dr. Tapley House | 46 North Main St | Sherborn |
| Medfield State Hospital - Agricultural Lands | Junction St | Dover |
| Congdon House | 188 Beach St | Foxborough |
| Lovering, J. W. - Grover, W. B. Double House | 401-403 Main St | Medfield |
| Smith, George H. House | 86 Saunders Rd | Norwood |
| Mylod, M - Alderstam, Hugo House | 94 Cottage St | Norwood |
| Phinney House | 81 Summer St | Stoughton |
| Leland, Sanford House | 7 Arlington Rd | Wellesley |
| Needham Upper Falls - East District Schoolhouse | 1147 Central Ave | Needham |
| Colburn, Allen Barn | 230 High St | Westwood |
| Needham First Parish Unitarian Church | 23 Dedham Ave | Needham |
| Not Named in Database | 2 Appleton St | Waltham |
| Not Named in Database | 32-34 Davis Rd | Belmont |
| Brown, James House | 710 Pleasant St | Belmont |
| Otis, Herbert Foster House | 125 Holland Rd | Brookline |
| Not Named in Database | 374-376 Boylston St | Brookline |
| Not Named in Database | 54-58 Harvard St | Brookline |
| Tucker, Nathaniel House | 1100 Randolph Ave | Milton |
| Lincoln Block | 101 Brighton Ave | Boston |
| Hoxie, Timothy W. House | 135 Hillside St | Boston |
| Not Named in Database | 77 Bourne St | Boston |
| Not Named in Database | 42 Holbrook St | Boston |
| Rotman and Babbitt Building | 1022-1024 Beacon St | Brookline |
| Katoof and Sherman Building | 3-12 Greenway Ct | Brookline |
| Harvard Business School Chapel | Soldiers Field Rd | Boston |
| Beach, Revel W. House | 19 Hubbard Pk | Cambridge |
| Taylor, Nellie F. House | 42 Meacham Rd | Somerville |
| New England Conservatory of Music - Jordan Hall | 290 Huntington Ave | Boston |
| Richardson, J. F. House | 13 Hereford St | Boston |
| Drisica, A. House | 578 Warren St | Boston |
| Not Named in Database | 495-499 Medford St | Somerville |
| Not Named in Database | 34 Milford St | Boston |
| Not Named in Database | 81 Thornton St | Boston |
| Shephard, Ann P. and Mary S. - Beard, Alice House | 75 Church St | Boston |
| Wells, John Row House | 2 Johnny Ct | Boston |
| Arnold, Joseph House | 145 Corey St | Boston |
| Not Named in Database | 569 Massachusetts Ave | Boston |
| Loring, C. W. and A. P. Building | 129-131 Kingston St | Boston |
| Bradbury, S. A. House | 1328 River St | Boston |
| Not Named in Database | 22 Marion St | Boston |
| Not Named in Database | 38 Union Pk | Boston |
| Boston Wharf Company Building | 35-37 Thomson St | Boston |
| Not Named in Database | 115 Fulton St | Boston |
| Boston Elevated Railway Power Station | Middlesex St | Malden |
| Avon Army - Navy Monument | East Main St | Avon |
| Paulding, Briggs and Hannah Curtis House | 107 Broadway | Hanover |
| Stetson, Jonah House | 37 Stetson Shrine Ln | Norwell |
| Not Named in Database | 30 Fairmount Ave | Weymouth |
| Not Named in Database | 53 Essex St | Chelsea |
| Palmer - Green - Ferdinand House | 63 Temple Ave | Winthrop |
| Humphrey, Abner House | 24 Ship St | Hingham |

| HISTORIC SITE NAME | ADDRESS | TOWN NAME |
|---|---|---|
| Lagrotteria, Francesco Duplex House | 161-163 Hull St | Cohasset |
| Lincoln, Ephraim House | 589 Jerusalem Rd | Cohasset |
| Sestito, Antonio House | 316 North Main St | Cohasset |
| Goldbach, Richard House | 16 Rustic Dr | Cohasset |
| Bates, Maj. Jonathan House | 72 North Main St | Cohasset |
| B and M Railroad Bridge over Mystic River | Mystic River | Somerville |
| Kiddie Kamp Dining Hall | 161 Lakeview St | Sharon |
| Octagon House - Cook, Josiah Jr. House | 111 South St | Kingston |
| Not Named in Database | 62 Evergreen St | Kingston |
| Frazer, Rebecca Alden House | 56 Saint George St | Duxbury |
| Keene's Store Stable | 1041 Union St | Duxbury |
| Owens, Charles H. Jr. House | 11 Powell St | Brookline |
| Holmes, Benjamin - Irwin, William Blacksmith Shop | 55 Plymouth St | Middleborough |
| Sylvester, Danforth P. House | 83 Glades Rd | Scituate |
| Not Named in Database | 35 Lighthouse Rd | Scituate |
| Ewell, Joseph - Crosby, Lucien House | 396 Adams St | Milton |
| Not Named in Database | 101 Ridge Rd | Milton |
| Betts, Earl C. House | 20 Locust Rd | Cohasset |
| Parker, Donald K. House | 45 Windy Hill Rd | Cohasset |
| Kingsbury, Horatio - Bullard, Amos E. Barn | 36 Miller St | Norfolk |
| Sumner, Jennie H. House | 15 Glen Rd | Marshfield |
| Loring, C. and Gray, William Stables | 36A-B Joy Ct | Boston |
| Not Named in Database | 29 Summit Ave | Chelsea |
| Donahoe, Patrick - Davis, Charles M. House | 22 Flint St | Somerville |
| Macintosh, Peter House | 99 Broadway St | Boston |
| Not Named in Database | 708 Mystic Ave | Somerville |
| Claggett, C. W. House | 20-22 North Irving Pk | Watertown |
| Not Named in Database | 45 Revere St | Boston |
| Shipyard Center Marker | 645 Washington St | Duxbury |
| Galvin - Lahey House | 20 Linden St | Easton |
| Oak Tree | Follette Cir | Braintree |
| Yager, Granville House | 38 Lowell St | Braintree |
| Saint Brendan's Roman Catholic Church | 384 Hartford Ave | Bellingham |
| McCarthy, Jeremiah House | 249 Union St | Franklin |
| Hutchinson, Robert House | 186 School St | Franklin |
| Young, C. House | 15 Maple St | Hopkinton |
| Not Named in Database | 106 Southville Rd | Southborough |
| Newton, Samuel House | 17 Main St | Southborough |
| Not Named in Database | 126 Marlborough Rd | Southborough |
| Countryside Nursing Home | 153 Winter St | Framingham |
| Edgell Memorial Chapel | 53 Grove St | Framingham |
| Albee Double House | 44 Central St | Marlborough |
| Not Named in Database | 61 Howe St | Marlborough |
| Not Named in Database | 91 Hildreth St | Marlborough |
| Not Named in Database | 19 Western Ave | Sherborn |
| Fuller House | 185 Newbury St | Framingham |
| Death, Henry House | 258 South Main St | Sherborn |
| Not Named in Database | 81 Farm St | Dover |
| Barrett, Cornelius House | 63 River St | Wellesley |
| Skinner House | 106 Willow St | Mansfield |
| Plain Street Cemetery | West St | Walpole |
| N.Y., N.H. and H. Railroad Bridge #38.15 | Curve St | Medfield |
| U. S. Post Office - Walpole Main Branch | 10 Common St | Walpole |
| Anderson, Anna House | 25 Jenny Lind St | Easton |
| Prescott, George H. House | 420 North Main St | Randolph |
| Edmunds, John Garage | 529 Worcester St | Wellesley |
| Not Named in Database | 20 Cobleigh St | Westwood |
| Not Named in Database | 22 Eliot St | Watertown |
| Not Named in Database | 24 Middle St | Watertown |
| McGreevey, Thomas J. Jr. House | 8 Myles Standish Rd | Boston |
| Walker, Nathaniel Carriage Barn | 115 Buckminster Rd | Brookline |
| Not Named in Database | 59 Somerset Rd | Brookline |
| Cumberland Avenue Bridge | Cumberland Ave | Brookline |
| Mount Hope Cemetery | 355 Walk Hill St | Boston |
| Not Named in Database | 50 Bourne St | Boston |

| HISTORIC SITE NAME | ADDRESS | TOWN NAME |
|---|---|---|
| Not Named in Database | 196 Highland St | Boston |
| Boston Public Library - Codman Square Branch | 6 Norfolk St | Boston |
| Not Named in Database | 13-15 Dudley St | Boston |
| Not Named in Database | 16 Warwick St | Boston |
| Edmands, T. K. B. - Bartlett, Nelson Double House | 52-54 Monument Ave | Boston |
| Chapel - Belmont School for Boys | 75 Oakley Rd | Belmont |
| Not Named in Database | 63 Berwick St | Belmont |
| Not Named in Database | 40 Griggs Terr | Brookline |
| Gay, J. B. House | 153 Saint Paul St | Brookline |
| Not Named in Database | 178 Ivy St | Brookline |
| Oxford, The | 146-148 Oxford St | Somerville |
| Carr, Eugene House | 18 Benton Rd | Somerville |
| Packard Motor Car Company Building | 1079-1089 Commonwealth Ave | Boston |
| Lincoln, Ezra House | 36 Commonwealth Ave | Boston |
| Bean, Ivory Building | 243 West Newton St | Boston |
| Grinnell, Elizabeth House | 18 Fairfield St | Boston |
| Sawyer, Charles Tenement | 882-884 Main St | Cambridge |
| Sanborn, David A. Double House | 41-43 Prospect St | Somerville |
| Blake and Knowles Core Shop #1 | Third St | Cambridge |
| Morton and Chesley Carpenty Shop | 71-73 Wareham St | Boston |
| Gate of Heaven Roman Catholic Church | 615 East Fourth St | Boston |
| Not Named in Database | 70-72 Tyler St | Boston |
| Beckler, Daniel W. Row House | 293 K St | Boston |
| Boston Hide and Leather Company Warehouse Building | 20-24 East St | Boston |
| Hooper, E. and M. House | 141 Beacon St | Boston |
| Carr, Lucien House | 346 Beacon St | Boston |
| Williams, Peter House | 67 Chester St | Boston |
| Weston, David B. - Mason, Rufus House | 29 Russell St | Boston |
| Saint Ambrose Roman Catholic Church Rectory | 234 Adams St | Boston |
| Bleney, H. S. House | 7 Everett St | Boston |
| Not Named in Database | 248-270 Cambridge St | Boston |
| Nash, Herbert House | 255 Newbury St | Boston |
| Not Named in Database | 27 Pembroke St | Chelsea |
| Flye, Edwin M. House | 22 Cottage St | Holbrook |
| Faxon, Lucius Shoe Factory | 5-7 Brockton Ave | Abington |
| Perry, Alonzo Store | 215-225 Union St | Rockland |
| Grand Army of the Republic Hall | 34 School St | Rockland |
| Barry, Michael J. House | 60 Pierce St | Milton |
| Not Named in Database | 65 Russell Pk | Quincy |
| Not Named in Database | 6 Keith St | Weymouth |
| Wheeler Building | 186 Broadway | Chelsea |
| Not Named in Database | 151 Division St | Chelsea |
| Not Named in Database | 76 Thaxter St | Hingham |
| Not Named in Database | 267 Beach Rd | Hull |
| Silvia, Charles F. House | 344 North Main St | Cohasset |
| Cohasset Town Hall | 41 Highland Ave | Cohasset |
| Revolutionary War Cannons | Cambridge Common | Cambridge |
| Charlestown Navy Yard - Building 227 - Pumphouse | Navy Yard | Boston |
| Peterson, Frederick and Alfred House | 165 West St | Duxbury |
| Bolles, William H. - Goodnow, Albert House | 37 Pemberton Rd | Wayland |
| Not Named in Database | 70 Blue Hill Ave | Milton |
| Tosi, Jerome R. House | 16 Fernway | Cohasset |
| Luff, Martin J. House | 24 Old Coach Rd | Cohasset |
| City Mills Company Worker Housing | 365 Main St | Norfolk |
| Tucker, Alfred H. House | 49 High St | Randolph |
| Not Named in Database | 85 Prospect St | Marshfield |
| Not Named in Database | 61 Telegraph St | Boston |
| Not Named in Database | 65 Thomas Pk | Boston |
| Mason, Sen. Jonathan - Payne, Henry House | 51 Mount Vernon St | Boston |
| Our Lady of Lourdes Roman Catholic Church | 39 Brookside Ave | Boston |
| Fairmount Avenue Bridge over Neponset River | Fairmount Ave | Boston |
| Dean, Charles W. Shoe Factory | 62 North Main St | Natick |
| Bowles House | 10-12 Freemont Ave | Chelsea |
| Quigley Memorial Hospital - Soldiers' Home | 100 Summit Ave | Chelsea |
| Not Named in Database | 21 Pine St | Chelsea |

| HISTORIC SITE NAME | ADDRESS | TOWN NAME |
|---|---|---|
| Rumney Marsh Burying Ground - Oliver, John Stone | Butler St | Revere |
| Ames Shovel and Tool Company Tenement #93 | 42 Lincoln St | Easton |
| Stimpson, George - Johnson, Amos House | 3 Howe St | Ashland |
| Taylor, Ebenezer House | 420 Washington St | Duxbury |
| Ferretti, Andrew House | 23 Atherton St | Milton |
| Not Named in Database | 390 Court St | Plymouth |
| Plymouth Cordage Company Office | Court St | Plymouth |
| Thayer Academy - Memorial Gymnasium | Hobart Ave | Braintree |
| Not Named in Database | 267 Plymouth St | Middleborough |
| Hero, John House | 133 Cedar St | Milford |
| Rays Woolen Company Worker Housing | 323 Hartford Ave | Bellingham |
| Fletcher, Asa Austin House | 164 Main St | Franklin |
| Wrentham State School - North Street Cottage | 87 North St | Wrentham |
| McHugh, Charles Real Estate Office | 511 Main St | Medfield |
| Capen, Thomas Rand House | 36 Edgewood Rd | Southborough |
| Lindstrom, Dr. Carl House | 59 Oak Hill Rd | Southborough |
| Clear Hill Standpiple | Overlook Dr | Southborough |
| Not Named in Database | 555 Winter St | Framingham |
| Taintor, Joel House | 384 Edmands Rd | Framingham |
| Not Named in Database | 43 Adams Rd | Framingham |
| Medfield State Hospital - Kitchen | 45 Hospital Rd | Medfield |
| Hamant, Francis House | 7 Philip St | Medfield |
| Not Named in Database | 15 Marion Ave | Norwood |
| Not Named in Database | 434 Center St | Easton |
| Dorchester Meadow Brook Marker | 3 Emily Dr | Easton |
| Benson, John House | 71 Kingsbury St | Wellesley |
| Not Named in Database | 5 Hampton Rd | Westwood |
| Not Named in Database | 29 Summer St | Weston |
| Not Named in Database | 157-159 Newton St | Waltham |
| Metz Motor Car Company Assembly Plant | Seyon St | Waltham |
| McPhail, Elizabeth House | 25 Whitney St | Brookline |
| Roslindale Baptist Church | 52 Cummins Hwy | Boston |
| Not Named in Database | 1616 Hyde Park Ave | Boston |
| Haffenreffer Brewery Manager's House and Office | 20 Bismark St | Boston |
| Saint Michael's Church Rectory | 114 Randolph Ave | Milton |
| Goldinger, Dr. Harry House | 24 Adams St | Brookline |
| Rathburn, S. H. House | 21 Cookson Terr | Boston |
| Vanerin, John House | 57-59 Royal St | Boston |
| Not Named in Database | 74 Lyndhurst St | Boston |
| Duff, William Three-Decker | 74 Sawyer Ave | Boston |
| Whitney, Henry M. Houses | 19-21 Regent Cir | Brookline |
| Not Named in Database | 60 Elizabeth Rd | Belmont |
| Prestra, Antonio Commercial Block | 779-785 Mount Auburn St | Watertown |
| Shapleigh, Mary House | 127 Naples Rd | Brookline |
| Woodwell, Charles H. - McGarr, John H. House | 80 Properzi Way | Somerville |
| Not Named in Database | 57 Tobey Rd | Belmont |
| Gale, George House | 14-16 Clinton St | Cambridge |
| Caton, Asa House | 339 Commonwealth Ave | Boston |
| The Emerson | 1426 Commonwealth Ave | Boston |
| White, Thomas G. Apartments I | 282-284 Columbia Rd | Boston |
| Roxbury Comprehensive Community Health Center | 435 Warren St | Boston |
| Grandview, The | 82 Munroe St | Somerville |
| Brown, Charles H. House | 421 Medford St | Somerville |
| Not Named in Database | 28 Dwight St | Boston |
| Herthel, F. J. Jr. House | 173 Willow St | Boston |
| Charlestown Heights - Promenade | Medford St | Boston |
| Not Named in Database | 245 Cambridge St | Boston |
| Cole, William H. Chocolate Company | 240-246 Commercial St | Boston |
| Gardner Street Bridge over Conrail | Gardner St | Boston |
| Hargrave Row House | 114-128 Trenton St | Boston |
| Not Named in Database | 76-78 Trenton St | Boston |
| Not Named in Database | 38 Greenough Ave | Boston |
| Not Named in Database | 73 Broadway | Chelsea |
| First Unitarian Meeting House | Hillside Ave | Malden |
| Not Named in Database | 118-120 Cottage St | Everett |

| HISTORIC SITE NAME | ADDRESS | TOWN NAME |
|---|---|---|
| Keen, Newton Mitchell House | 127 East St | East Bridgewater |
| Not Named in Database | 627 South Franklin St | Holbrook |
| King, Joshua Howe House | 78 King St | Abington |
| Poole, Jerome B. House | 35 Franklin St | Rockland |
| Not Named in Database | 895 Main St | Weymouth |
| Torrey, F. Sumner Barn | 1109 Front St | Weymouth |
| Not Named in Database | 627 Pleasant St | Weymouth |
| Not Named in Database | 416 Circuit St | Hanover |
| Tarbox House | 450 Granite Ave | Milton |
| Parker, Alice House | 81-83 Merrymount Rd | Quincy |
| Merrymount Farmhouse | 180 Sea St | Quincy |
| Not Named in Database | 17 Hinston Rd | Weymouth |
| Not Named in Database | 447 East St | Weymouth |
| Boston Ice Company Distribution Building | 370 East Eagle St | Boston |
| Goldfinger, Joseph House | 70 Saint Andrew Rd | Boston |
| Almeda, Benjamin L. House | 48 Emerson Rd | Winthrop |
| Norton, Samuel House | 47 Fearing Rd | Hingham |
| Berardini, Henrietta House | 580 Jerusalem Rd | Cohasset |
| Batalyo, M. House | 117 Pleasant St | Cohasset |
| Grisdale, Richard D. House | 212 South Main St | Cohasset |
| Not Named in Database | 11 Summit Ave | Scituate |
| Bartlett, David B. House | 220 Main St | Kingston |
| Lawson, Thomas W. Estate Farm House | 114 Branch St | Scituate |
| Union Mission Chapel | 315 Old Oaken Bucket Rd | Scituate |
| Stiles, Nathan House | 148 Mason Terr | Brookline |
| Daniels, Milton House | 156 Exchange St | Millis |
| Ready, William Store - Doherty Garage | 386-388 Market St | Boston |
| James, Benjamin Stable | 12 Thomas Pk | Boston |
| Morse, E. J. W. Mill - United Drug Company | 35-37 Leon St | Boston |
| VFW Parkway Tree Allee | VFW Pkwy | Boston |
| Camp Gannett Caretaker's Cottage | 174 Lakeview St | Sharon |
| Thompson, W. - Martin, Thomas House | 65 Eleanor St | Chelsea |
| McConville - Parsons, M. E. House | 79 Eleanor St | Chelsea |
| Perkins School for the Blind - Bursar's Cottage | 175 North Beacon St | Watertown |
| Not Named in Database | 51 Grant St | Somerville |
| White, Charles N. House | 301 Winthrop St | Winthrop |
| Wall, Mary Barn - King, Franklin House | 81 Park St | Boston |
| Fiske, William Perry House | 23 Highland St | Sharon |
| Otis, Horace W. Rental House | 13 South Irving Pk | Watertown |
| Kelley, Daniel House | 19 Sheridan St | Easton |
| Not Named in Database | 36 Anderson St | Boston |
| Not Named in Database | 9 Ridgeway Ln | Boston |
| Plymouth Cordage Company Worker Housing | 28 North Spooner St | Plymouth |
| Not Named in Database | Willoughby Ln | Plymouth |
| Not Named in Database | 18 Reedsdale Rd | Milton |
| McCabe, Thomas J. House | 24 Alberta Rd | Brookline |
| Pierson, Charles House | 62 Fairway Rd | Brookline |
| Caverly, Ernest House | 192 Reservoir Rd | Brookline |
| Hancock Village Duplex | 103-121 Gerry Rd | Brookline |
| Not Named in Database | 7 Wyman St | Arlington |
| Not Named in Database | 66 Pleasant St | Arlington |
| Muller, William A. House | 21-23 Grafton St | Arlington |
| Boyden Hall | 2362-2370 Washington St | Newton |
| Neville, Louise House | 34 Channing St | Newton |
| Ballister, Joseph F. House | 610 Centre St | Newton |
| Hammond Pond Parkway Bridge over B&A Railroad | Hammond Pond Pkwy | Newton |
| Marshall, Alden B. House | 76 Bennington St | Newton |
| Charlton, Alex House | 101 Adams St | Newton |
| Not Named in Database | 304-308 California St | Newton |
| Vachon, Ferdinand House | 73-75 Faxon St | Newton |
| Gay, Arthur House | 110 Highland St | Newton |
| Not Named in Database | 454 Wolcott St | Newton |
| Wennerland, Joel House | 294 Webster St | Newton |
| Churchill, Henry C. House | 25 Hancock St | Newton |
| Judkins, A.G. House | 39 Churchill St | Newton |

| HISTORIC SITE NAME | ADDRESS | TOWN NAME |
|---|---|---|
| Chester, M. F. House | 341 Cabot St | Newton |
| Chestnut Hill Chapel | 142 Essex Rd | Newton |
| Kingsbury House | 137 Suffolk Rd | Newton |
| Bruner, Mayall House | 36 Magnolia Ave | Newton |
| Not Named in Database | 18 Moreland Ave | Newton |
| Farnham, Samuel M. House | 12 Rockledge Rd | Newton |
| Petrillo, Cosmos Grocery Store | 665 Watertown St | Newton |
| Newton Armory | 1137 Washington St | Newton |
| Not Named in Database | 18 Warwick Rd | Newton |
| Day, Henry Brown and Julia Wheeler Stevens House | 126 Prince St | Newton |
| Church, Duane Herbert and Harriet Louise Douglas House | 100 Valentine St | Newton |
| Smith, Isaac House | 66 Rockland Pl | Newton |
| Gross, Robert Haven and Mabel Bowman Bell House | 10 Burnham Rd | Newton |
| Not Named in Database | 11 Gibson Rd | Newton |
| Not Named in Database | 12 Kimball Terr | Newton |
| Not Named in Database | 67 Church St | Newton |
| Not Named in Database | 266 Commonwealth Ave | Newton |
| Not Named in Database | 73 Ridge Ave | Newton |
| Not Named in Database | 484-486 California St | Newton |
| Not Named in Database | 305 Fuller St | Newton |
| McNamara, Timothy and Jeremiah House | 24R School St | Newton |
| Not Named in Database | 3 Lewis St | Newton |
| Not Named in Database | 176 Linwood Ave | Newton |
| Not Named in Database | 26 Thaxter Rd | Newton |
| Stodola, Edwin House | 21 Central Terr | Newton |
| Not Named in Database | 232 Grove St | Newton |
| Knowlton, Harold W. House | 32 Hancock St | Newton |
| Not Named in Database | 11 Hanson Rd | Newton |
| Not Named in Database | 612 Saw Mill Brook Pkwy | Newton |
| Not Named in Database | 69 McCarthy Rd | Newton |
| Not Named in Database | 57 Old Colony Rd | Newton |
| Not Named in Database | 60 Old Colony Rd | Newton |
| O'Brien, William H. House | 350 Beacon St | Newton |
| Not Named in Database | 290 Adams St | Newton |
| Not Named in Database | 496-498 California St | Newton |
| Not Named in Database | 44-46 Melbourne Ave | Newton |
| Not Named in Database | 22-24 Silver Lake Ave | Newton |
| Baker, Henry N. House | 81 Central St | Newton |
| Lovett, J. B. House | 174-176 Walnut St | Newton |
| Not Named in Database | 30 Stein Cir | Newton |
| Simpson, J. Randolph House | 30 Dorr Rd | Newton |
| Middlesex Road, 41 | 41 Middlesex Rd | Newton |
| Newton Theological Institution House | 63-65 Parker St | Newton |
| Newton Highlands Womens Club | 72 Columbus St | Newton |
| Pettee, Otis T. House | 97 Floral St | Newton |
| Knight, Joseph House | 18 Mountfort Rd | Newton |
| Not Named in Database | 100 Upland Rd | Newton |
| Not Named in Database | 35 Caldon Path | Newton |
| Elmwood Park | Lowell Ave | Newton |
| Concord Street Bridge over Charles River | Concord St | Newton |
| Charles River Railroad Bridge | Charles River | Newton |
| Florentine Cafe | 11 Prince St | Boston |
| Not Named in Database | 288 Hanover St | Boston |
| Sailor's Home Cemetery | Fenno St | Quincy |
| Mount Auburn Cemetery - Cass, Col. Thomas Monument | 580 Mount Auburn St | Watertown |
| Mount Auburn Cemetery - Egyptian Revival Entrance Gate and Fence | 580 Mount Auburn St | Watertown |
| Coolidge, George R. House | 17 Otis St | Framingham |
| Mount Auburn Cemetery - Gray, Horace Monument | 580 Mount Auburn St | Watertown |
| Mount Auburn Cemetery - Eldredge Monument | 580 Mount Auburn St | Watertown |
| Mount Auburn Cemetery - Damon, Edward Thomas Monument | 580 Mount Auburn St | Watertown |
| Mount Auburn Cemetery - Fagnani, Beatrice Monument | 580 Mount Auburn St | Watertown |
| Mount Auburn Cemetery - Brooks, Rev. Phillips Monument | 580 Mount Auburn St | Watertown |
| Erickson, Ernie House | 10 Vesey Rd | Randolph |
| Reservoir Place Apartments | 374 Chestnut Hill Ave | Boston |

| HISTORIC SITE NAME | ADDRESS | TOWN NAME |
|---|---|---|
| Hiss, Charles E. A. House | 14 Chiswick Rd | Boston |
| Not Named in Database | 133 Chiswick Rd | Boston |
| Not Named in Database | 2 Holborn St | Milton |
| Not Named in Database | 18 Governor Belcher Ln | Milton |
| Not Named in Database | 10 Wardman Rd | Boston |
| Not Named in Database | 8 Garden Court St | Boston |
| Davenport Mansion - Llama House | 1465 Brush Hill Rd | Milton |
| Universal C and R Beef Company Building | 48-50 Newmarket Sq | Boston |
| McKeon, Ellen Tenant Double House | 9-11 Winthrop Ct | Medford |
| Wilkins, David Patten - Bacheller, William Herrick and Alice House | 111 Spring St | Medford |
| Maxwell, The | 137 Columbia Rd | Boston |
| Shaylor, Egbert House | 50 Corwood Dr | Weston |
| Fletcher, Elmer A. and Carrie House | 128 School St | Belmont |
| Ellis, James Francis and Annie Marcella Place House | 69 Cherry St | Newton |
| Island Grove Park Pond | Park Ave | Abington |
| Not Named in Database | 422 Sumner St | Boston |
| Cole and Gleason Funeral Home | 5 Canton Ave | Milton |
| Not Named in Database | 31 Imrie St | Randolph |
| Not Named in Database | 42 Imrie St | Randolph |
| Hollowell, David E. and Kathleen A. House | 70 Sterling St | Newton |
| Armstrong World Industries Mill No. 2C | 0 Hancock St | Braintree |
| Not Named in Database | 23 Avalon Rd | Milton |
| Black, H. A. House | 7 Wayne St | Boston |
| Symonds, Ethel H. House | 15 Wayne St | Boston |
| Peirce, S. C. Garage | 22R Wayne St | Boston |
| DiManno, Peter House | 7 Chestnut Pl | Framingham |
| Gately, John F. House | 102 Crowninshield Rd | Brookline |
| DeCort, Augustus House | 21 Elba St | Brookline |
| Seletzky, Rubin House | 30-32 Harrison St | Brookline |
| Head, Abbie M. House | 11 Naples Rd | Brookline |
| Gilman, Edward M. Garage | 53 Addington Rd | Brookline |
| Not Named in Database | 19 Ames Ave | Canton |
| Food Mart | 11 Columbus Ave | Easton |
| Veterans Administration Medical Center - Boiler Plant | VFW Pkwy | Boston |
| Briggs, Barnabas House | 190 First Parish Rd | Scituate |
| Boyd, James A. - Berry, George Apartments | 27 Claflin Rd | Brookline |
| Litchfield, Henry M. and Elizabeth House | 2 Carlisle St | Boston |
| Route 24 Bridge over Torrey Street | Rt 24 | Brockton |
| Route 24 Bridge over West Chestnut Street | Rt 24 | Brockton |
| Grove Street Bridge | Grove St | Brockton |
| Hall, Elijah C. House | 26 Hall Ave | Braintree |
| Ellis, Willard House | Prospect Rd | Plympton |
| Cobb, Francis M. House | 81 Franklin St | Wrentham |
| Lovejoy, Edward F. House | 41 Dean Ave | Franklin |
| Rockville Chapel | 244 Pleasant St | Millis |
| Not Named in Database | 18 Miller St | Medfield |
| Gordon House | 33 Grove St | Framingham |
| Knowlton House | 23 Central St | Marlborough |
| Not Named in Database | 40 Maple St | Sherborn |
| Felch, J. House | 58 West Central St | Natick |
| Loker, Andrew G. House | 333 Winter St | Weston |
| Woodside Farm - Foxbury Farm | 94 Woodside Rd | Sudbury |
| Not Named in Database | 730 Boston Post Rd | Weston |
| Not Named in Database | 110 Mechanic St | Foxborough |
| Easton - West Bridgewater Boundary Marker | Easton Town Line | Easton |
| Howard, Elijah Cemetery | 126 Prospect St | Easton |
| Comeau, Clifford House | 25 Lowell Rd | Wellesley |
| Bullard, Timothy House | 15 Cottage St | Wellesley |
| Not Named in Database | 10 Pine Tree Rd | Wellesley |
| Not Named in Database | 42 Hampton Rd | Westwood |
| Marshall Spring Elementary School | Waverly Ave | Watertown |
| Baldwin School | 484 Heath St | Brookline |
| Bradley, Capt. Benjamin House | 116 Warren St | Brookline |
| Not Named in Database | 18 Acron Rd | Brookline |
| Seamans, James M. Barn | 44 White Pl | Brookline |

| HISTORIC SITE NAME | ADDRESS | TOWN NAME |
|---|---|---|
| Jamaicaway Bridge over Huntington Avenue | Jamaicaway | Boston |
| Haffenreffer, Rudolf F. Apartment Building | 142-146 Paul Gore St | Boston |
| Murphy, A. J. Three Decker | 66 Calumet St | Boston |
| Not Named in Database | 67-77 Highland St | Boston |
| Not Named in Database | 44 Holbrook St | Boston |
| Not Named in Database | 40 Neponset Ave | Boston |
| Not Named in Database | 28 Cummings Rd | Boston |
| Warren, Gen. Monument | Monument Sq | Boston |
| Not Named in Database | 240 Washington St | Belmont |
| Bartlett, S. L. Garage | 9 Walbridge St | Boston |
| Stinson, John D. Barn | 8R Holton St | Boston |
| Not Named in Database | 124 Saint Mary's St | Boston |
| Shapleigh, J. House | 394 Marlborough St | Boston |
| Morse, S. T. House | 12 Marlborough St | Boston |
| Not Named in Database | 78 Montgomery St | Boston |
| Not Named in Database | 72 Waltham St | Boston |
| Chauncy Hall Building | 585-591 Boylston St | Boston |
| Wheatland, G. - Blake, J. R. House | 223 Beacon St | Boston |
| Greenblatt, Louis Three Decker | 73 Walnut Pk | Boston |
| Metropolitan District Commission Building | 20 Somerset St | Boston |
| Not Named in Database | 243 Boston St | Boston |
| Nash, Herbert House | 257 Newbury St | Boston |
| Noble School and Annex | 321 Princeton St | Boston |
| Hunt, Andrew K. - Hooper, Thomas Double House | 74 High St | Boston |
| Perkins, John House | 315 Main St | Boston |
| Mann, Horace School | Foster St | Everett |
| Scotland Burial Ground | Pleasant St | Bridgewater |
| Bridgewater Iron Mfg. Company Worker Housing | 2 Highland Terr | Bridgewater |
| Lovell, E. Barn | 174 Pond St | Weymouth |
| Tomson Cemetery | Thompson St | Halifax |
| Littlefield, Samuel Jr. House | 74 Granite Pl | Milton |
| Nyberg, Arthur House | 95 Granite Pl | Milton |
| Cranch Elementary School | 270 Whitwell St | Quincy |
| Phipps, Dr. Thomas House | 58 North Payne St | Quincy |
| Christ Church Burial Ground | 54-60 School St | Quincy |
| Not Named in Database | 47 Shawmut St | Weymouth |
| Not Named in Database | 66 Eutaw St | Boston |
| Wheeler, Herbert - Lawrence, Abbott Building | 475 Broadway | Chelsea |
| Saint Rose Roman Catholic School | 580 Broadway | Chelsea |
| Tewksbury House | 19 Bellevue Ave | Winthrop |
| Not Named in Database | 423 Main St | Hingham |
| Not Named in Database | 36 North St | Hingham |
| Kubik, John House | 1 Spindrift Ln | Cohasset |
| Not Named in Database | 17 Mordecai Lincoln Rd | Scituate |
| Pratt, Edgar Job House | 22 Pratt Ct | Cohasset |
| Wigglesworth Hall - Harvard University | Harvard Yard | Cambridge |
| North Wrentham Cemetery - Pond, Eliza Maria Marker | Seekonk St | Norfolk |
| Island Creek Hall | 243 Parks St | Duxbury |
| Bryant, Bradley S. House | Bradley St | Marshfield |
| Marden, Charles House and Tinsmith Shop | 559-561 Washington St | Canton |
| Flood, Michael General Store | 566 Washington St | Canton |
| University Path | University Path | Brookline |
| Fuller Brook Park - Fuller Brook | Fuller Brook | Wellesley |
| Saint George Lithuanian Catholic Rectory Garage | 35 Saint James Ave | Norwood |
| East Bridgewater Town Poor Farm Barn | 372 Walnut St | East Bridgewater |
| Schoefield, Adeline House | 103 Brook Rd | Milton |
| Not Named in Database | 5 Davitt St | Boston |
| Saint Francis de Sales Roman Catholic Church | 159 Ruggles St | Boston |
| Not Named in Database | 77 West St | Randolph |
| Nantasket Avenue | Nantasket Ave | Hull |
| Weymouth Common | Church St | Weymouth |
| Stone, Harold B. House | 48 Summer St | Weymouth |
| Bennett, William F. Block | 380 Somerville Ave | Somerville |
| Griffin, S. H. House | 210 Winthrop St | Winthrop |
| Not Named in Database | 12 Russell Ave | Watertown |

| HISTORIC SITE NAME | ADDRESS | TOWN NAME |
|---|---|---|
| Not Named in Database | 21 Bluff Head Rd | Sharon |
| Ellis, Elmer House | 112-114 Charles River Rd | Watertown |
| Foskett, Charles J. House | 5 Foskett Ct | Natick |
| Standish Burying Ground - Loring, Benjamin Stone | Chestnut St | Duxbury |
| Picard, George House | 121 Fisher St | Franklin |
| Medfield State Hospital - Calf Barn Foundation | 45 Hospital Rd | Medfield |
| Ford, Francis -McManus, Harry F. House | 42 Church St | Hopkinton |
| Choate, Edward Francis Barn | 10 Chestnut Hill Rd | Southborough |
| Not Named in Database | 25 Lakeside Ave | Marlborough |
| Brigham, George - Eager House | 20 McEnelly St | Marlborough |
| O'Connell, John Shoe Factory Double Worker Housing | 2 Cottage St | Marlborough |
| Stone, Charles Fiske and Judith P. House | 46 Edwards St | Framingham |
| Medfield State Hospital - Quadrangle and Green | 45 Hospital Rd | Medfield |
| Cressy House | 31 Love Ln | Weston |
| Not Named in Database | 39 South Main St | Mansfield |
| Bean House | 886 East St | Walpole |
| Ames Shovel and Tool Company Rolling Mill | 50 Oliver St | Easton |
| Crofoot, Charles E. Gear Worker Housing | 62 Central St | Easton |
| Thompson, G. T. House Ell | 48 Centre St | Dover |
| Phillips, William House | 6 Summit Rd | Wellesley |
| Not Named in Database | 21 Hampden St | Wellesley |
| Ware House | 126 Brook St | Wellesley |
| Norfolk School | 100 High St | Westwood |
| Not Named in Database | 300-306 River St | Waltham |
| Beane House | 83 Beaver St | Waltham |
| McGreevey, Thomas J. Jr. House | 11 Myles Standish Rd | Boston |
| Hosford and Williams House | 142 Tyndale St | Boston |
| Dodge, Clara House | 300 South St | Brookline |
| Edmunds House | 162 Middlesex Rd | Brookline |
| Perkins, Thomas H. Horse Barn | 450 Warren St | Brookline |
| Rich House | 309 Buckminster Rd | Brookline |
| Not Named in Database | 14 Goodway Rd | Boston |
| Shannon, Robert W. House | 16 Chilton St | Brookline |
| French, Alexis House | 35 Cypress St | Brookline |
| Smith, Ebenezer House | 15-17 Peaceable St | Boston |
| Not Named in Database | 10 Thwing St | Boston |
| Wallis, Levi House | 102 Mount Pleasant Ave | Boston |
| Saint John's Seminary - Keith Memorial Gymnasium | 9 Lake St | Boston |
| McLoed, John House | 11 Rodman St | Boston |
| Not Named in Database | 7 Marion Pl | Boston |
| Riley, William Three-Decker | 30 Sudan St | Boston |
| Huntington, Lynde A. House | 8 Monument Sq | Boston |
| Castle, Clara S. B. House | 186 Payson Rd | Belmont |
| Not Named in Database | 11-23 Saint Luke's Rd | Boston |
| McInerney, Bridget House | 200 Freeman St | Brookline |
| Hotel Lafayette | 333 Commonwealth Ave | Boston |
| Hotel Tuileries | 270 Commonwealth Ave | Boston |
| Not Named in Database | 34 Rutland Sq | Boston |
| Not Named in Database | 117 1/2 Otis St | Cambridge |
| Not Named in Database | 83 Thorndike St | Cambridge |
| Atwood, Harrison Henry House | 61 Alban St | Boston |
| Wood, C. A. Double House | 46-48 Walnut St | Boston |
| Metal Workers Building | 35-37 Bradford St | Boston |
| Coleman, Edward J. House | 57 Milton Ave | Boston |
| Langione, J. A. Funeral Home | 58-66 Merrimac St | Boston |
| Blue Cross-Blue Shield Bldg. - Union Warren Bank | 133 Federal St | Boston |
| Dorchester Women's Club | 40 Centre St | Boston |
| Central Wharf No. 6 | 160 Milk St | Boston |
| Bowker Building | 295-297 Franklin St | Boston |
| Not Named in Database | 24 Hull St | Boston |
| Gay - Leavitt House | 120 Main St | Bridgewater |
| Wing, Phillip H. House | 49 Orange St | Bridgewater |
| Platt's Dry Good Store | 23 South Franklin St | Holbrook |
| South Shore Trailer Sales | 140 Union St | Rockland |
| Noyes, Hannah Shaw House | 333 Groveland St | Abington |

| HISTORIC SITE NAME | ADDRESS | TOWN NAME |
|---|---|---|
| Cushing Memorial Town Hall | 673 Main St | Norwell |
| Curran - Gray House | 33 Mechanic St | Milton |
| Not Named in Database | 36 Presidents Ave | Quincy |
| Not Named in Database | 224 President's Ln | Quincy |
| Not Named in Database | 5 Edgemere Rd | Quincy |
| Roberts, Wilbur T. House | 68 Edgemere Rd | Quincy |
| Not Named in Database | 20-22 Station St | Weymouth |
| Not Named in Database | 3-5 Monmouth St | Boston |
| Not Named in Database | 1-3 Suffolk St | Chelsea |
| Bertelsen, Jens - Burns, George House | 111 Court Rd | Winthrop |
| Kelly, Catherine House | 85 Nahant Ave | Winthrop |
| Hingham Bathing Beach | Otis St | Hingham |
| Paragon Park Steeplechase Building | 9 Park Ave | Hull |
| Sawyer, Mildred Cottage | 103 Black Rock Rd | Cohasset |
| Hastings, Edward R. House | 65 Pond St | Cohasset |
| Stoddard, James - Towle, Ezra House | 91 South Main St | Cohasset |
| Long, William Bowditch House | 100 Beach St | Cohasset |
| Sandy Cove Bath House | Sandy Cove | Cohasset |
| Deer Island Pumping Station | Deer Island | Boston |
| Wright, John Gatehouse | 648 Hammond St | Brookline |
| Charlestown Navy Yard - Bldg 215B/C - Service Bldg | Navy Yard | Boston |
| Winslow, Samuel House | 101 Saint George St | Duxbury |
| Not Named in Database | 8 Studley Royal | Scituate |
| James, Horace Memorial Circle Rotary | Hammond Pond Pkwy | Brookline |
| Franklin Common Bandstand - Gazebo | Main St | Franklin |
| Ames Estates Stone Walls | Elm St | Easton |
| Not Named in Database | 87 Cary Ave | Milton |
| Not Named in Database | 431 Eliot St | Milton |
| Not Named in Database | 82 Cliff Rd | Milton |
| Russell, William F. House | 31 Hammond Ave | Cohasset |
| Not Named in Database | 4 Chiltern Rd | Weston |
| Not Named in Database | 54 Ox Bow Rd | Weston |
| Barstow, Thomas Jr. House | 83 Barstow Ave | Norwell |
| Not Named in Database | 60 G St | Boston |
| Not Named in Database | 3 Davitt St | Boston |
| Lincoln, Ezra - Perkins, John B. House | 128 Myrtle St | Boston |
| Harriman, John E. - Wiggin, Charles House | 3 Goodwin Pl | Boston |
| Camp Gannett Cabin | 174 Lakeview St | Sharon |
| Not Named in Database | 12 Irving St | Millis |
| Spring Brook Cemetery - Card Family Monument | Spring St | Mansfield |
| Welsh, Michael - Garrity, Eugene J. House | 125 West St | Malden |
| Tarleton, Lewis B. House | 31 Garfield St | Watertown |
| Sutton, Jemima House | 51 Norfolk St | Needham |
| Milton Academy - Ward, Andrew Henshaw House | 324 Canton Ave | Milton |
| Warren, Gen. L. H. Barn | 354 Jerusalem Rd | Cohasset |
| Not Named in Database | 6-16 Cleaves St | Boston |
| Not Named in Database | 7 Willow St | Boston |
| Sampson, George - Wilbur, Seth House | 53 Palmer Rd | Plympton |
| Not Named in Database | 224 Northampton St | Boston |
| Not Named in Database | 220 Northampton St | Boston |
| Hession, Patrick Apartment Building | 5 Powers Ct | Boston |
| Not Named in Database | 30 Fessenden St | Boston |
| Plymouth Cordage Company Worker Housing | 366 Court St | Plymouth |
| Hollis Institute | 1091-1093 Washington St | Braintree |
| Not Named in Database | 17 Magnolia St | Braintree |
| Welding Platen #3 | 97 East Howard St | Braintree |
| Drake House | 116 Pleasant St | Middleborough |
| Not Named in Database | 208 Main St | Medway |
| Burnap, Dr. Sewall G. House and Office | 760A Washington St | Holliston |
| Flagg, Sullivan Francis House | 21 Flagg Rd | Southborough |
| Brooks, Timothy Chicken Coop | 93-97 Woodland Rd | Southborough |
| Fay, Heman - Murphy, Dennis House | 117 Framingham Rd | Southborough |
| Not Named in Database | 3 Dow Pl | Marlborough |
| Not Named in Database | 12 Curve St | Holliston |
| Not Named in Database | 26 Avon Rd | Wellesley |

| HISTORIC SITE NAME | ADDRESS | TOWN NAME |
|---|---|---|
| Wilsonia Building | 42-52 Union Ave | Framingham |
| Cleary, Donald J. House | 786 Boston Post Rd | Weston |
| Kingsbury Grist Mill | Spring St | Medfield |
| Warner, Charles House | 27 Pound St | Medfield |
| Sharon Unitarian Church | North Main St | Sharon |
| Tolman, Gilbert Alden House - Belle Vista | 100 South Main St | Randolph |
| Ames, Oliver and Sons Shovel Manufactory | 160 Bolivar St | Canton |
| Frost House | 504-506 Main St | Waltham |
| Graham, Robert J. House | 19 Palfrey St | Watertown |
| Bailey, F. O. House | 14 Center St | Watertown |
| Morash, C. Ross House | 12 Sunset Rd | Watertown |
| Littell, Eliakim House | 45 Stearns Rd | Brookline |
| Thayer, Isaac House | 26 White Pl | Brookline |
| Tennis Court | Hawthorn Rd | Brookline |
| Sklaver, Goldie House | 360 Kent St | Brookline |
| Boies, James House | 22 Curtis Rd | Milton |
| Kittredge, Alvah House | 12 Linwood St | Boston |
| Not Named in Database | 15 Norfolk St | Boston |
| Saint Angela Roman Catholic Church | 1546 Blue Hill Ave | Boston |
| Hopey, Roland R. Three-Decker | 24 Hubbardston Rd | Boston |
| Boston Wharf Company Iron Warehouse | 5-9 Stillings St | Boston |
| Not Named in Database | 580 School St | Belmont |
| Pomeroy, William A. Farmhouse | 124 Goden St | Belmont |
| Mentzner, W. C. House | 36 Cherry St | Somerville |
| Webber, John P. Row House | 12 Edgerly Rd | Boston |
| Jones, Frank House | 378 Marlborough St | Boston |
| Barney, Herbert House | 321 Marlborough St | Boston |
| Ambrose, John House | 68 Columbus Ave | Somerville |
| Not Named in Database | 125-127 Otis St | Cambridge |
| Not Named in Database | 46 Perrin St | Boston |
| Carey, N. - Wallace, Richard House | 17 Barry St | Boston |
| Not Named in Database | 565 Massachusetts Ave | Boston |
| Tilton, Sam House | 103 Beacon St | Boston |
| Morrison Building | 154-158 State St | Boston |
| Rogan, Michael Building | 67 Beach St | Boston |
| Not Named in Database | 10-14 Marion St | Boston |
| Not Named in Database | 20-22 Winter St | Boston |
| Peppeard, James F. House | 63 Providence St | Boston |
| Boston Post Building | 15-17 Milk St | Boston |
| State Street Subway Station Entrance Canopy | Washington St | Boston |
| Hoosac Stores 3 | 25 Water St | Boston |
| Brewer, Charles House | 9 Harris Ave | Boston |
| Adams Street Railroad Bridge | Adams St | Malden |
| Keith, Philo House | 57 Pleasant St | Bridgewater |
| Robinson - Keith - Eaton House | 434 Main St | Bridgewater |
| Leach, Capt. Lebbeus House | 320 Whitman St | East Bridgewater |
| Latham, Eliab Austin House | 336 Plymouth St | East Bridgewater |
| Bradford, A. - Dean, George A. House | 192 Main St | Plympton |
| Stetson, M. S. House | 613-615 Market St | Rockland |
| Sylvester, J. House | 887 Broadway | Hanover |
| Turner - Grant House | 20 Granite Pl | Milton |
| Brown, Henry J. House | 105 Granite Pl | Milton |
| Clapp, Edwin House | 3 Charles St | Weymouth |
| French, Waldo C. House | 590-592 Broad St | Weymouth |
| Sneed, Samuel Building | 36 Grove St | Chelsea |
| Fales - Cottrell House | 97 Grovers Ave | Winthrop |
| Hyde, Henry D. Outbuilding | 718 Jerusalem Rd | Cohasset |
| Dowling, Henry C. House | 1 Red Gate Ln | Cohasset |
| Not Named in Database | 27 Mordecai Lincoln Rd | Scituate |
| Kittredge House | 106 Crafts Rd | Brookline |
| Souse, Herbert House | 238 Main St | Kingston |
| Davie, Solomon House | 91 Summer St | Kingston |
| Saint Christine Catholic Church | 1295 Main St | Marshfield |
| Rodgers, Clift Library | 83 Old Main St | Marshfield |
| Dunbar, David House | 38 Greenfield Ln | Scituate |

| HISTORIC SITE NAME | ADDRESS | TOWN NAME |
|---|---|---|
| Third Duxbury Yacht Club Clubhouse | 30 Freeman Pl | Duxbury |
| Towle, Sydney Garage | 563 Washington St | Duxbury |
| Clark, Mary House | 205 Exchange St | Millis |
| Saleski, Kenneth A. House | 16 Old Pasture Rd | Cohasset |
| Not Named in Database | 188-192 Front St | Scituate |
| Not Named in Database | 160 Warren St | Randolph |
| Rockwell House | 183 Savin Hill Ave | Boston |
| Conant, A. Forbes Apartment Building | 9 Willow St | Boston |
| Lewis, Mark Row House | 27 Aberdeen St | Boston |
| Not Named in Database | 82 Harvard Ave | Brookline |
| Ames Shovel and Tool Company Tenement #10 | 14-16 Oliver St | Easton |
| Stressenger, John House | 80 Cottage St | Sharon |
| Not Named in Database | 35 South Russell St | Boston |
| Marshall, Thomas R. - Hutchinson, Fred J. House | 250 Elm St | Easton |
| Buck, Capt. Archippus House | 97 Massapoag Ave | Easton |
| Suffolk Downs Pony Barn | 525 McClellan Hwy | Revere |
| Not Named in Database | 151 Endicott St | Boston |
| Hession, Patrick Apartment Building | 7 Powers Ct | Boston |
| Not Named in Database | 133 Hollis Ave | Braintree |
| Braintree Civil War Monument | Washington St | Braintree |
| Engine House No. 7 | 350 Main St | Cambridge |
| Rays Woolen Company Worker Housing | 6-8 Maple St | Bellingham |
| Ames, W. House | 79 Maple St | Bellingham |
| Davis, William H. House | 89 East Central St | Franklin |
| Wrentham State Hospital F Ward | Greeley Ave | Wrentham |
| Wrentham State School Central Green | Emerald St | Wrentham |
| Not Named in Database | 8 Commonwealth Ave | Hopkinton |
| Burnett, John Torrey House | 116 Main St | Southborough |
| Newton, L. A. House | 49 Oak Hill Rd | Southborough |
| Leonard House | 17 Commonwealth Ave | Marlborough |
| Hurley House | 17 Rice St | Marlborough |
| Not Named in Database | 24 Deloss St | Framingham |
| Bullard House - Connery Building | 100-104 Irving St | Framingham |
| Morse, David House | 21 Eliot St | Natick |
| Bessom, Betsey Cobb House | 16 Coral St | Mansfield |
| Everett, J. Edward House | 150-152 Walpole St | Norwood |
| Ghen, George W. - Jaquith, Charles F. House | 542 Foundry St | Easton |
| Dr. Morton's Ether Cottage | 33 Cottage St | Wellesley |
| Claflin Annex - Wellesley College | Central St | Wellesley |
| St Clair, Louisa C. House | 15-17 Chestnut St | Wellesley |
| Not Named in Database | 30 Lake Shore Dr | Westwood |
| Not Named in Database | 53 Buckmaster Rd | Westwood |
| Not Named in Database | 48 Oxford Rd | Westwood |
| Not Named in Database | 44 Stafford Rd | Westwood |
| Robbins, L. House | 5-7 Fayette St | Watertown |
| Ross Dairy Farmhouse | Moraine St | Belmont |
| Thomas, Robert J. House | 55 Redlands Rd | Boston |
| Ellis House | 146 Hyslop Rd | Brookline |
| Olmsted National Historic Site - Lattice Fence | 99 Warren St | Brookline |
| Not Named in Database | 119 Sedgwick St | Boston |
| Not Named in Database | 219 Pond Ave | Brookline |
| Beck, Edith D. House | 40 Hawthorn Rd | Brookline |
| Not Named in Database | 19 Linden St | Brookline |
| Not Named in Database | 204-206 Wachusett St | Boston |
| Haffenreffer Brewery - Building M | Germania St | Boston |
| Riddell, Samuel S. Row House | 60 Elm St | Boston |
| Not Named in Database | 11-13 Highland Ave | Boston |
| Foster, Samuel A. House | 17 Pleasant St | Boston |
| Douse, John W. Three-Decker | 20 North Monroe St | Boston |
| Bean, Hiram P. Row House | 94 Mount Pleasant Ave | Boston |
| Shuttlesworth Terrace | 1-17 Regent Cir | Brookline |
| Weisberg, Herman Building | 1429-1441 Beacon St | Brookline |
| Doane, Seth Sears - McKay, David H. House | 73 Coolidge St | Brookline |
| Pratt, Dexter House | 54 Brattle St | Cambridge |
| Church of the New Jerusalem | 50 Quincy St | Cambridge |

| HISTORIC SITE NAME | ADDRESS | TOWN NAME |
|---|---|---|
| Thomas, David W. Row House | 7 Symphony Rd | Boston |
| Whitney, Henry M. Row House | 30 Saint Stephen St | Boston |
| Kirby, Charles House | 115 Marlborough St | Boston |
| Pray Brothers Carriage Manufactory | 30-34 East Concord St | Boston |
| Not Named in Database | 2-4 Bolton St | Somerville |
| Legg, George M. D. House | 72 Highland Ave | Somerville |
| Williams Table and Lumber Company | 356 Mystic Ave | Somerville |
| Not Named in Database | 132 Otis St | Cambridge |
| Not Named in Database | 552 Harrison Ave | Boston |
| Shapleigh, J. W. - Wheatland, G. W. Jr. Row House | 922 Beacon St | Boston |
| Mattapan Chronic Disease Hospital - Building #10 | 249 River St | Boston |
| Corbett, I. A. Three-Decker | 235 Park St | Boston |
| Monroe, William H. House | 4 Egremont St | Boston |
| Chadwick and Stillings House | 304 Newbury St | Boston |
| Hornblower and Weeks Building | 60-62 Congress St | Boston |
| Coffman's Washington Street Garage | 227-275 Washington St | Boston |
| Newall, John House | 73 Main St | Boston |
| Hurd, Joseph House | 83 1/2 Main St | Boston |
| Commonwealth Shoe and Leather Company - Building 1 | 7 Marble St | Whitman |
| Spring Street Cemetery | Spring St | Rockland |
| Jones, Silas Blake and Rebecca E. Pratt House | 255 Broadway | Hanover |
| Administration Building - Quincy City Hospital | 114 Whitwell St | Quincy |
| Not Named in Database | 75 Glendale Rd | Quincy |
| Not Named in Database | 165-167 School St | Quincy |
| Not Named in Database | 9-11 Linden Ct | Quincy |
| Not Named in Database | 566 Bridge St | Weymouth |
| Not Named in Database | 1679 Commercial St | Weymouth |
| Not Named in Database | 68 Addington Cir | Weymouth |
| Lincoln Barzillai House | 13 Ship St | Hingham |
| North Cohasset Methodist Episcopal Parsonage | 107 Hull St | Cohasset |
| Hughes, Edwin H. House | 560 Jerusalem Rd | Cohasset |
| Jason, George House | 164 Pond St | Cohasset |
| Thing, Arthur House | 30 Oak St | Cohasset |
| Tilden, C. F. Barn | 187 South Main St | Cohasset |
| Not Named in Database | 776 Country Way | Scituate |
| Pillion Stone | 44 Elm St | Cohasset |
| Bancroft, Hugh Barn #2 | 49 Margin St | Cohasset |
| Charlestown Navy Yard - Structure 242 - Flag Pole | Navy Yard | Boston |
| Not Named in Database | 96 Wapping Rd | Kingston |
| Willis, Parson Zephaniah House | 15 Summer St | Kingston |
| Peterson, Daniel House | 612 Washington St | Duxbury |
| Stevens, Peleg House | 189 Summer St | Marshfield |
| Not Named in Database | 4 Carla Way | Scituate |
| Vine Lake Cemetery - Baxter, Rev. Joseph Monument | Main St | Medfield |
| Not Named in Database | 227 Ash St | Weston |
| O'Brien, Bernard A. House | 62 Jerusalem Rd | Cohasset |
| Damon, William R. House | 156 Maple St | Scituate |
| Not Named in Database | 119 Standish Rd | Milton |
| North Wrentham Cemetery - Norfolk Cemetery | Seekonk St | Norfolk |
| Not Named in Database | 497 Mount Blue St | Norwell |
| Frass, E. E. House | 17 Stetson Rd | Norwell |
| Remick, Samuel H. - Vinal, Capt. Paul J. House | 22 Garden St | Boston |
| Whitman, Morris Tenement Building | 18 Hancock St | Boston |
| Not Named in Database | 1106-1110 Commonwealth Ave | Boston |
| Not Named in Database | 87 West St | Randolph |
| Not Named in Database | 113 Liberty St | Randolph |
| Sweeney, James House | 165 Union St | Natick |
| Barker, Everett D. House | 44 Front St | Weymouth |
| Not Named in Database | 11 Front St | Weymouth |
| Not Named in Database | 118-120 Curve St | Millis |
| Andrews, William S. House | 15A Mechanic St | Easton |
| Stone, Capt. John Barn | 175R Main St | Ashland |
| Not Named in Database | 58 South Russell St | Boston |
| Milton Academy - Hathaway House | 170 Centre St | Milton |
| Hickey - Ryan House | 78 Shaw Rd | Brookline |

| HISTORIC SITE NAME | ADDRESS | TOWN NAME |
|---|---|---|
| Canham, Erwin House | 11 Hilltop Rd | Brookline |
| Not Named in Database | 59 Valley Rd | Brookline |
| Ferreira, Robert J. House | 1 Doane St | Cohasset |
| Proctor, William Double House | 8-10 Avon Pl | Arlington |
| Goldsmith, George O. House | 15 Whittemore St | Arlington |
| Not Named in Database | 35 Orvis Rd | Arlington |
| Not Named in Database | 97 Gardner St | Newton |
| Irvin, William J. House | 114 Pearl St | Newton |
| Brown, Frank A. House | 119 Charlesbank Rd | Newton |
| Not Named in Database | 3 Fairview St | Newton |
| Hitchcock, Martha House | 32 Hollis St | Newton |
| Newton Cemetery - Soldier's Monument | 791 Walnut St | Newton |
| Vahey, Patrick J. House | 28R Middle St | Newton |
| Farrell, John House | 183-189 Chapel St | Newton |
| Not Named in Database | 11 Clinton St | Newton |
| Jennison, Benjamin House | 819 Watertown St | Newton |
| Fuller, J. Cheever House | 22 Shaw St | Newton |
| Spencer, G.W. House | 233 Highland Ave | Newton |
| Not Named in Database | 377 Lexington St | Newton |
| Maynard, Charles H. - Latimer, Anna Ross House | 113 Grove St | Newton |
| Woodbridge, Rev. Jonathan Edwards House | 39 Hawthorne Ave | Newton |
| Winslow, Ezra D. - Johnson, Frederick House | 21 Studio Rd | Newton |
| Not Named in Database | 83 Walker St | Newton |
| Hills, Nancy House | 76-78 Highland Ave | Newton |
| Saltonstall, Leverett House | 245 Chestnut Hill Rd | Newton |
| Parker, Elisha House | 287 Jackson St | Newton |
| Ward, Samuel House | 142 Homer St | Newton |
| Andrews, David H. House | 38 Lake Ave | Newton |
| Parker, Joseph W. Carriage House | 69 Lake Ave | Newton |
| Hammond, Benjamin House | 22 Ridge Ave | Newton |
| Fewkes, Arthur H. Nursery | 1585 Centre St | Newton |
| Duncklee, Susanna M. House | 66 Fisher Ave | Newton |
| Fisher, Daniel C. House | 59 Hartford St | Newton |
| Chadbourne, Henry R. House | 12 Irvington St | Newton |
| Not Named in Database | 7 Lucille Pl | Newton |
| Not Named in Database | 45 Monadnock Rd | Newton |
| Not Named in Database | 15 Concolor Ave | Newton |
| Not Named in Database | 95 Upland Ave | Newton |
| Not Named in Database | 134 Woodcliff Rd | Newton |
| Not Named in Database | 45 Ferncroft Rd | Newton |
| Not Named in Database | 51 Gralynn Rd | Newton |
| Not Named in Database | 459 California St | Newton |
| Lasell College Athletic Center | 220 Woodland Rd | Newton |
| Not Named in Database | 77 Woodland Rd | Newton |
| Not Named in Database | 77 Montrose St | Newton |
| Not Named in Database | 33 Mosman St | Newton |
| Not Named in Database | 15 Mosman St | Newton |
| Exxon Gas Station | 770 Beacon St | Newton |
| Not Named in Database | 12 Vineyard Rd | Newton |
| Not Named in Database | 83 Judith Rd | Newton |
| Not Named in Database | 30 Esty Farm Rd | Newton |
| Not Named in Database | 122 Andrew St | Newton |
| Not Named in Database | 283 Tremont St | Newton |
| Wiggin, Henry D. House | 55 Hillside Ave | Newton |
| Dolliver, James M. House | 307 Lexington St | Newton |
| Not Named in Database | 43 Linden St | Newton |
| Not Named in Database | 42 Roundwood Rd | Newton |
| Not Named in Database | 99 Dyer Ave | Milton |
| Not Named in Database | 11 Harold St | Milton |
| Not Named in Database | 89 Harold St | Milton |
| Carey, Agnes Whiteside House | 50 Fayerweather St | Cambridge |
| Not Named in Database | 37 Baldpate Hill Rd | Newton |
| Washington Street Bridge | Washington St | Wellesley |
| Winslow Cemetery - Melvin Family Lot | Winslow Cemetery Rd | Marshfield |
| Not Named in Database | 249 Hanover St | Boston |

| HISTORIC SITE NAME | ADDRESS | TOWN NAME |
|---|---|---|
| Mount Auburn Cemetery - Norton, Charles Eliot Monument | 580 Mount Auburn St | Watertown |
| Hodgman Rubber Company Building #2 | 35 Tripp St | Framingham |
| Mount Auburn Cemetery - Cummings, Charles Amos Monument | 580 Mount Auburn St | Watertown |
| Mount Auburn Cemetery - Hunnewell Obelisk | 580 Mount Auburn St | Watertown |
| Mount Auburn Cemetery - Morgan, Maud Monument | 580 Mount Auburn St | Watertown |
| Mount Auburn Cemetery - DePourtales, Louis Francois Monument | 580 Mount Auburn St | Watertown |
| Camden Street Development - Building #15 | 15-35 Brannon Harris Way | Boston |
| Concannon, Michael House | 22 Kahler Ave | Milton |
| Not Named in Database | 6-8 Coleus Pk | Boston |
| Not Named in Database | 8 Greenville St | Boston |
| Kelley, John E. House | 71 South Main St | Randolph |
| Brennan, William J. House | 134 South Main St | Randolph |
| Macauley, Carl House | 12 Vesey Rd | Randolph |
| Luddington, Theodore S. Memorial Park | Memorial Pkwy | Randolph |
| Eisener, Simon Apartments | 206 Chestnut Hill Ave | Boston |
| Not Named in Database | 235 Chestnut Hill Ave | Boston |
| Not Named in Database | 146 Chiswick Rd | Boston |
| Not Named in Database | 8 Holborn St | Milton |
| Not Named in Database | 18 Highfield Cir | Milton |
| Not Named in Database | 94 Grafton Ave | Milton |
| Midget Cottage | 15 Michael Ave | Scituate |
| Bowditch Apartment Company Row House | 30 Pompeii St | Boston |
| Boston Avenue Garage | 236 Boston Ave | Medford |
| Magee, George W. P. Tenant House | 322 Boston Ave | Medford |
| Fine, Samuel M. and Hannah H. House | 59 Garfield Ave | Medford |
| Lynch, William and Gertrude - Sullas, William and Helen House | 2 Cudworth St | Medford |
| Worth, H. House | 35 Oak St | Belmont |
| Not Named in Database | Grosvenor Rd | Belmont |
| Castor, Sarah - Stickney, William and Josephine House | 224 Cherry St | Newton |
| Not Named in Database | 1 Army St | Randolph |
| Not Named in Database | 38 Crawford St | Randolph |
| Not Named in Database | 9 Sunset Dr | Randolph |
| Not Named in Database | 11 Sunset Dr | Randolph |
| Not Named in Database | 15 Sunset Dr | Randolph |
| Not Named in Database | 24 Sunset Dr | Randolph |
| Gorham, Robert Stetson and Alvine House | 17 Prince St | Newton |
| Avery, Mary Annie Peabody House | 15 Sewall St | Newton |
| Bateman, Charles John House | 39 Esmond St | Boston |
| Butler, George House | 104 Sherman St | Canton |
| Not Named in Database | 25 Gaskins Rd | Milton |
| Not Named in Database | 37-39 Valley Rd | Milton |
| Not Named in Database | 55 Valley Rd | Milton |
| Sylvester, Edmund Q. Farm Worker Cottage | 51 Washington St | Hanover |
| Medbery, Ira House | 42 Hartwell St | Boston |
| Flood, Hugh and Margaret S. House | 62 Toxteth St | Brookline |
| Not Named in Database | 690 Washington St | Brookline |
| Dedham Street Bridge over Neponset River | Dedham St | Norwood |
| Saint Joseph's Girls' Roman Catholic Church Parochial School Annex | 24 Webster Ave | Somerville |
| Not Named in Database | 10 Grasshopper Ln | Scituate |
| Plewaks, Kasmer Grocery Store | 1353 Washington St | Abington |
| Higgins, Peter Row House | 41 Dale St | Boston |
| Brockton Central Methodist Episcopal Church | 65 West Elm St | Brockton |
| Kingman House | 134 Summer St | Brockton |
| Brockton VA Hospital - Emergency Generator | 940 Belmont St | Brockton |
| Not Named in Database | 22 Norton St | Braintree |
| Penniman, Barzellia House | 288-290 Middle St | Braintree |
| Not Named in Database | 347 Washington St | Braintree |
| Lavigne, John House | 158 Franklin St | Wrentham |
| Ware, Capt. Nathaniel House | 289 East St | Wrentham |
| Bryant, Maranda F. House | 137 Peck St | Franklin |
| Keiley Building | 779 Washington St | Holliston |
| Richardson, Dr. R. H. House | 115 North St | Medfield |
| Not Named in Database | 15 East Main St | Southborough |
| Wheeler, Capt. Eliphalet House | 18 Vernon St | Framingham |

| HISTORIC SITE NAME | ADDRESS | TOWN NAME |
|---|---|---|
| Hankard, William E. - McCarthy, Michael J. House | 78 West Main St | Marlborough |
| Doughboy Monument | Main St | Marlborough |
| Not Named in Database | 71 Plymouth St | Marlborough |
| Morse, Samuel Jr. House | 125 Hartford St | Natick |
| Medfield State Hospital - Silo | 45 Hospital Rd | Medfield |
| Bailey, Goin House | 49 Eliot St | Natick |
| Sweeney, T. B. House | 223 Weston Rd | Wellesley |
| White, Caroline House | 200 Fruit St | Mansfield |
| Not Named in Database | Washington St | Norwood |
| Dedham Street Bridge over Neponset River | Dedham St | Westwood |
| Rodman, Cornelia B. House | 44 Dover Rd | Wellesley |
| Not Named in Database | 17 Belair Rd | Wellesley |
| Aiken, Henry House | 18 Cushing Rd | Wellesley |
| Hubbard, Charles T. Garage | 80 Orchard Ave | Weston |
| Fisher's Bridge | Central Ave | Needham |
| Not Named in Database | 45 County St | Dedham |
| Not Named in Database | 19 Townsend St | Waltham |
| Guiffre, E. B. Building | 40 Mount Auburn St | Watertown |
| Cutting, Cicero House | 1475 Canton Ave | Milton |
| Purdon, Maria House | 285 Dana Ave | Milton |
| Chapman, Dorothy House | 300 Clinton Rd | Brookline |
| Geddes, James House | 21 Fairmount St | Brookline |
| Not Named in Database | 5 Newsome Pk | Boston |
| Not Named in Database | 24 Linwood St | Boston |
| Not Named in Database | 19-21 Whiting St | Boston |
| Not Named in Database | 928 Commonwealth Ave | Brookline |
| Walker, Dr. Harold House | 111 Carlton St | Brookline |
| Wyeth, Augustus House | 69 Dunster St | Cambridge |
| Sharp, John House | 40 Commonwealth Ave | Boston |
| Shapleigh, J. House | 294 Commonwealth Ave | Boston |
| Not Named in Database | 192-200 Brooks St | Boston |
| Not Named in Database | 159 West Canton St | Boston |
| Henderson, W. H. Building | 19 Follen St | Boston |
| Baker, Seth R. B. Building | 19 Garrison St | Boston |
| Not Named in Database | 14-16 Maple Ave | Cambridge |
| Park Square Building | 1-59 Saint James Ave | Boston |
| Hyde Park Congregational Church Parsonage | 40 Oak St | Boston |
| Not Named in Database | 757 Dorchester Ave | Boston |
| Shreve, Crump and Low Building | 147 Tremont St | Boston |
| Mead, John H. Row House | 162-164 Franklin St | Boston |
| Baldwin, George R. Double House | 86 Baldwin St | Boston |
| Central Wharf No. 3 | 150 Milk St | Boston |
| Not Named in Database | 26 Front St | Chelsea |
| Not Named in Database | 27 Central Sq | Bridgewater |
| Hayward, Solomon House | 85 Hayward Pl | Bridgewater |
| Hayward, Solomon Jr. House | 90 Hayward Pl | Bridgewater |
| Lindquist, Robert House | 23 Hillview Ave | Holbrook |
| Dyer Barn | 277 Washington St | Abington |
| Not Named in Database | 56 Presidents Ave | Quincy |
| Central Fire Station | 26 Quincy Ave | Quincy |
| Quincy Homestead | 34 Butler Rd | Quincy |
| Not Named in Database | 155 Washington St | Weymouth |
| Immaculate Conception School | 1199 Commercial St | Weymouth |
| Not Named in Database | 45 Endicott St | Weymouth |
| Not Named in Database | 29 Monmouth St | Boston |
| Ginsburg, Louis A. Three Decker | 213 Lexington St | Boston |
| Stebbins, Issac Building | 122 Winnisimmet St | Chelsea |
| Studley, W. W. House | 61 Pleasant St | Cohasset |
| Wheelwright Landing | Margin St | Cohasset |
| Route 3A Bridge over Route 3 | Rt 3A | Kingston |
| Ewell, Wilbur N. House | 5 Station St | Marshfield |
| Brookline Water Department Stable and Workshop | 5 Brookline Pl | Brookline |
| Not Named in Database | 209 Babcock St | Brookline |
| Main Street Granite Wall System | Main St | Easton |
| Not Named in Database | 10 Cabot St | Milton |

| HISTORIC SITE NAME | ADDRESS | TOWN NAME |
|---|---|---|
| Not Named in Database | 31 Pillon Rd | Milton |
| Fox, William E. Jr. House | 21 Old Coach Rd | Cohasset |
| Not Named in Database | 239 Exchange St | Millis |
| Not Named in Database | 171 Ridgeway Rd | Weston |
| Not Named in Database | 17-27 Academy Hill Rd | Boston |
| Charles River Reservation - Soldiers Field Road | Soldiers Field Rd | Boston |
| Mann, George Rodney House | 195 East St | Sharon |
| Page, Samuel - Rosenberg, Louis House | 95-97 Beacon St | Chelsea |
| Mount Hope Cemetery - Mack - Moore Tomb | 355 Walk Hill St | Boston |
| Mount Hope Cemetery - Elks Monument | 355 Walk Hill St | Boston |
| Cunis, Anthony J. House | 38 Fountain St | Ashland |
| Ballantyne, John Lester House | 25 High St | Sharon |
| Sampson - Cushing Barn | 24 Standish St | Duxbury |
| Not Named in Database | 80 Mount Vernon St | Boston |
| Nye, Joseph Bradish House | 120 Palmer Rd | Plympton |
| Fraser, Jacob M. House | 48 Chester St | Watertown |
| Churchill, Barbara Conservation Area | Bound Brook Ln | Cohasset |
| Not Named in Database | 265-267 Standish Ave | Plymouth |
| Not Named in Database | 20 Forest Ave Court | Plymouth |
| Loeffler, Richard A. House | 231 Franklin St | Braintree |
| Bellingham Woolen Company Worker Housing | 26 Maple St | Bellingham |
| Newell, G. W. House | 21 Lincoln St | Medway |
| Wrentham State Hospital C Ward | Greeley Ave | Wrentham |
| Frail, Alva House | 104 Main St | Hopkinton |
| Brooks, Timothy Chicken Coop | 93-97 Woodland Rd | Southborough |
| Not Named in Database | 195 West Main St | Marlborough |
| Not Named in Database | 161 Edinborough St | Marlborough |
| Nye, William B. House | 9 Rockland St | Wellesley |
| Maugus Hall | 58 Forest St | Wellesley |
| Adams - Bucknam House | 35 Cliff Rd | Wellesley |
| Smith, Timothy House | 628 High St | Westwood |
| Not Named in Database | 95-97 Spring St | Watertown |
| Munroe, William A. House | 151 Lexington St | Belmont |
| Not Named in Database | 715-719 Truman Hwy | Boston |
| Crump, Charles House | 172 Aspinwall Ave | Brookline |
| Not Named in Database | 17 Fairfax Rd | Milton |
| Varnerin, Antony Duplex | 17-19 Townsend St | Boston |
| Cox, George D. Row House | 10 Wigglesworth St | Boston |
| Not Named in Database | 51 Vale St | Boston |
| Not Named in Database | 7-9 Marcella St | Boston |
| Kettle, Andrew House | 23 Pleasant St | Boston |
| Not Named in Database | 94 Florian St | Boston |
| Not Named in Database | 118 Claflin St | Belmont |
| Wadsworth, Peleg Briggs Building | 1471 Beacon St | Brookline |
| Harvard University Gordon Track and Tennis Center | Soldiers Field Rd | Boston |
| Not Named in Database | 119-123 Mount Auburn St | Cambridge |
| Not Named in Database | 8 Gray Gardens East | Cambridge |
| Christ Church Parish House | 19 Farwell Pl | Cambridge |
| Webber, John P. Row House | 14 Edgerly Rd | Boston |
| Hall, M. W. Commercial Block | 638 Warren Ave | Boston |
| Not Named in Database | 301 Berkeley St | Boston |
| Sturtevant, Lindley - Coolidge, Aaron House | 70 Columbus Ave | Somerville |
| Taylor, Oliver House | 100 Otis St | Cambridge |
| Bagley, John T. House | 61 Florence St | Somerville |
| U. S. Public Health Service Building | 77 Warren St | Boston |
| Not Named in Database | 60 Oak St | Boston |
| Not Named in Database | 15-17 LaGrange St | Boston |
| Peerless Motor Car Company Building | 660 Beacon St | Boston |
| Boston Wharf Company Warehouse | 227-229 A St | Boston |
| Not Named in Database | 39 Concord Sq | Boston |
| Federal National Bank Building | 258-260 Washington St | Boston |
| Hill, Joseph W. House | 45 Baldwin St | Boston |
| Hill, Joseph W. House | 53 Baldwin St | Boston |
| Cheverus, John L. School | 10 Moore St | Boston |
| Not Named in Database | 58 Long Wharf | Boston |

| HISTORIC SITE NAME | ADDRESS | TOWN NAME |
|---|---|---|
| Hill, Charles Q. House | 12 Saint John St | Boston |
| Washburn's Dam Retaining Wall | Chestnut St | Abington |
| Saint Joseph's Roman Catholic Church Rectory | 153 South Franklin St | Holbrook |
| Beaver Brook Millstones | 852 Hancock St | Abington |
| Littlefield, Sidney House | 423 Adams St | Abington |
| Not Named in Database | 374 Circuit St | Hanover |
| Not Named in Database | 1113 Main St | Hanover |
| Perry, Kirkman House | 27 Bates Rd | Milton |
| Spear, Howard D. House | 32 Spear St | Quincy |
| Taylor, James M. House | 24 Church St | Weymouth |
| Hough's Neck Congregational Church | 308 Manet Ave | Quincy |
| Not Named in Database | 37 Washburn St | Weymouth |
| Weymouth Light and Power Company Office | 1371 Commercial St | Weymouth |
| Not Named in Database | 139 Winnisimmet St | Chelsea |
| Not Named in Database | 74 Hawthorn St | Chelsea |
| Metcalf, Dr. Ben Hicks House | 170 Winthrop St | Winthrop |
| Alger, Horatio House | 88 Beach St | Revere |
| Beal, Jacob Jr. House | 295 North St | Hingham |
| Alden, Charles H. House | 106-108 Main St | Hingham |
| James, Samuel G. House | 283 King St | Cohasset |
| Richardson, Thomas F. Barn #1 | 236 Jerusalem Rd | Cohasset |
| Blossom, Fred C. House | 145 Border St | Cohasset |
| Webster, L. F. Stable | 110 Nichols Rd | Cohasset |
| White, George Robert Memorial | Boston Public Garden | Boston |
| Saint Jeremiah Roman Catholic Church | 79 Brook St | Framingham |
| Not Named in Database | 295 High St | Duxbury |
| Churchill, Alfred S. Stable | 152 Chestnut St | Duxbury |
| Cudworth, Zephaniah House | First Parish Rd | Scituate |
| Thomas - Webster Estate - Webster Pond | 238 Webster St | Marshfield |
| Fourth Cliff Mess Hall | Short Rd | Scituate |
| Dunbar, Howard R. House | 90 Chapman St | Canton |
| Not Named in Database | 90 Gurnet Rd | Duxbury |
| Vine Lake Cemetery - Bowers, Ens. John Marker | Main St | Medfield |
| Vinal, Levi House | 15 Captain Pierce Rd | Scituate |
| Not Named in Database | 100 Irving St | Millis |
| Van Der Zee, Rein House | 39 Jones St | Hingham |
| Leahy, Joseph T. - Buckley, Dennis W. House | 53 South Main St | Randolph |
| Not Named in Database | 167-169 Savin Hill Ave | Boston |
| Cushing, A. T. House | 81 Front St | Weymouth |
| Welch, George F. House | 39 Allen Pl | Scituate |
| Chestnut Street Club Stables | 75 Chestnut St | Boston |
| Warren, John Collins House | 106 Chestnut St | Boston |
| Ames Shovel and Tool Company Tenement #49 | 11 Andrews St | Easton |
| Pierce, J. Q. A. House | 31 Russell Ave | Watertown |
| Dwight Printing - Lombard Governor Building No. 1 | 30 Main St | Ashland |
| Rattenbury, Henry A. House | 7 Briarwood Ln | Cohasset |
| Stressenger, Elizabeth F. House | 28 High St | Sharon |
| Not Named in Database | 46 Grove St | Boston |
| Not Named in Database | 54-58A Myrtle St | Boston |
| Not Named in Database | 4 Revere St | Boston |
| Kimball, John Store | 424 Bay Rd | Easton |
| Carr, William Building | 470 Commercial St | Boston |
| Plymouth Cordage Company Worker Housing | 101-107 Forest Ave Extension | Plymouth |
| Plymouth Cordage Company Worker Housing | 373 Court St | Plymouth |
| Wrentham First School House Marker | 12 South St | Wrentham |
| Not Named in Database | 6 Crooks St | Medway |
| Not Named in Database | 54 Pleasant St | Hopkinton |
| Hayward, Lewis P. - Brenn, Thomas M. House | 24 Ash St | Hopkinton |
| Not Named in Database | 1 Maynard Rd | Framingham |
| Walker, Willard A. Double House | 64-64A West Main St | Marlborough |
| Not Named in Database | 54-56 Devens St | Marlborough |
| Not Named in Database | 8 Parks Dr | Sherborn |
| Sanger, Col. Calvin House | 8 Washington St | Sherborn |
| Jones Estate Superintendant's House | 81-83 Woodchester Dr | Weston |
| Kendal, J. L. House | 42 Leonard St | Foxborough |

| HISTORIC SITE NAME | ADDRESS | TOWN NAME |
|---|---|---|
| George, Thomas M. House | 48 George St | Mansfield |
| Perry, Dr. Frederick House | 81 Dean St | Mansfield |
| Foxborough State Hospital Superintendent's House | Chestnut St | Foxborough |
| Tilton, Walter F. House | 49 Beech St | Norwood |
| Healey, John J. - Wheelock, Elijah House | 29 Maple St | Norwood |
| Hayward, Albert House | 35-37 Poquanticut Ave | Easton |
| Ames, Gov. Oliver High School | 8 Lincoln St | Easton |
| Not Named in Database | 40 Powissett St | Dover |
| Pierce Bridge - Baker's Bridge | Charles River St | Needham |
| Not Named in Database | 7 Morton St | Wellesley |
| Not Named in Database | 7 Kirkland Cir | Wellesley |
| Hardy, John D. House | 10 Livermore Rd | Wellesley |
| Not Named in Database | 67 Windsor Rd | Westwood |
| Not Named in Database | 143 Village Ave | Dedham |
| Thomson, James House | 796 Brush Hill Rd | Milton |
| Not Named in Database | 752 Boylston St | Brookline |
| Pierce, Jacob House | 285 Clinton Rd | Brookline |
| Potter, William W. House | 30 Francis St | Brookline |
| Not Named in Database | 7 John A. Andrew St | Boston |
| Brown, John J. Three Decker | 35 Rossmore St | Boston |
| Not Named in Database | 167-169 Walnut St | Brookline |
| Cummins, Thomas Kittredge House | 21 Canton Ave | Milton |
| Not Named in Database | 48-50 Vale St | Boston |
| Timilty, James F. School | 185-205 Roxbury St | Boston |
| Blakemore, William House | 38 Stratford St | Boston |
| Charlestown Gas Company Machine Shop and Purifying House | 17-19 George St | Boston |
| Not Named in Database | 188 Thornton St | Boston |
| Wetherell, Charles House | 45 Kilsyth Rd | Brookline |
| Adams, Charles P. House | 17 Harris St | Brookline |
| Sklaver, Goldie House | 39 Marshall St | Brookline |
| Merry, Harold S. Garage | 15 Saint Mary's St | Brookline |
| Bates, Jacob H. House | 11 Hawthorn St | Cambridge |
| Stubbs, S. S. Building | 7 Albemarle St | Boston |
| Kendall, Josiah B. Building | 160 Saint Botolph St | Boston |
| Saltonstahl, W. G. House | 30 Fairfield St | Boston |
| Park Garage Company Building | 161 Broadway | Somerville |
| Smallidge, Samuel House | 66 Thorndike St | Cambridge |
| Worthington, William House | 1048 Dorchester Ave | Boston |
| Hotel Charlesgate | 535 Beacon St | Boston |
| Not Named in Database | 1035-1039 Tremont St | Boston |
| Freeland, Charles House | 79 Newbury St | Boston |
| Mullen, John H. Apartment House | 1686 Washington St | Boston |
| Not Named in Database | 305-307 Hanover St | Boston |
| Bassett, John F. - McDermott, Daniel House | 3 Belgravia Pl | Boston |
| Belmont School | Cross St | Malden |
| O'Brien, Daniel House | 122 Salem St | Rockland |
| Bacon, Cyrus Valentine Fountain | Main St | Hingham |
| Loring, Enos House | 810 Main St | Hingham |
| Bowker, Homer First House | 19 Central St | Norwell |
| Central Baptist Bible School | 69 Washington St | Quincy |
| South Welding Platen | 97 East Howard St | Quincy |
| Not Named in Database | 266 East St | Weymouth |
| Jeffries Winter Club | 360 Meridian St | Boston |
| Riordan, H. O. House | 19 Beach Rd | Winthrop |
| Hersey, Laban Store | 214-216 North St | Hingham |
| Fisher Garage - Stonecrest Garage | 35 Hull St | Hingham |
| Stoddard, David H. House | 303 Beechwood St | Cohasset |
| Hanlon Brothers Studio Building | 103 Ripley Rd | Cohasset |
| Not Named in Database | 35 Summer St | Kingston |
| Beulah Chapel | 1027 Union St | Duxbury |
| Not Named in Database | 14R Studley Royal | Scituate |
| Not Named in Database | 639 Country Way | Scituate |
| Allen, John K. Garage | 43 Salisbury Rd | Brookline |
| High Street Flagpole | High St | Franklin |
| Vine Lake Cemetery - Vine Lake Dam | Main St | Medfield |

| HISTORIC SITE NAME | ADDRESS | TOWN NAME |
|---|---|---|
| Florence House - Hotel Florence | 17 Gannett Rd | Scituate |
| Not Named in Database | 60 Meredith Cir | Milton |
| Lincoln, Charles N. House | 44 Norfolk Rd | Holbrook |
| Blake, Asa House | 55 Rockwood Rd | Norfolk |
| Lapham, S. House | 95 Green St | Norwell |
| Curtis, Amos T. House | 28 Beaver Dam Rd | Scituate |
| Merrill, Carlton House | 84 South Pleasant St | Sharon |
| Brown, Maria House | 4 Pacific St | Boston |
| Thayer, John Eliot and Nathaniel Double House | 70-72 Mount Vernon St | Boston |
| Our Lady of Czestochowa Roman Catholic Convent | 666 Dorchester Ave | Boston |
| Forest Hills Cemetery - Mourning | 95 Forest Hills Ave | Boston |
| Charles River Reservation - Birmingham Pkwy Marker | Leo Birmingham Pkwy | Boston |
| Jones, Charles H. House | 11 Grove St | Natick |
| Fresh Pond Parkway | Fresh Pond Pkwy | Cambridge |
| Shanley, Thomas House | 41 Pine St | Chelsea |
| Frog And Toad Together | 4 Sanger St | Sherborn |
| Harris, Nicholas Barn | 76 Union St | Norfolk |
| Wormall, Ebenezer House | 40 Possum Run | Duxbury |
| Washington Chambers | 7-9 Dixwell St | Boston |
| Evergreen Cemetery - Chain Link Perimeter Fence | 2060 Commonwealth Ave | Boston |
| Not Named in Database | 114-116 Harvard St | Medford |
| Not Named in Database | 25 Wheatland St | Somerville |
| Risman, Max House | 73 Beach St | Sharon |
| Weston Carriage House | 6 Rachael's Ln | Duxbury |
| Tolman, Julia - Macdermott, J. J. House | 580 Adams St | Boston |
| Plymouth Cordage Company Mill #1 | Court St | Plymouth |
| Not Named in Database | 29 LeMoyne St | Braintree |
| Lesure, S. House | 16 Lincoln St | Medway |
| Thompson House | 62 Main St | Norfolk |
| Harding - Fairbanks House | 49 Bridge St | Medfield |
| Warren, Peter House | 671 Main St | Medfield |
| Allen, Joseph Barn | 260 North St | Medfield |
| Walker, Lovett House | 28 Proctor St | Hopkinton |
| Bowker, L. H. House | 182 Hayden Rowe St | Hopkinton |
| Hyde, Cyrus Abraham House | 231 Cordaville Rd | Southborough |
| Walker, Willard A. Double House | 70-72 West Main St | Marlborough |
| Leland, Dea. William House | 27 Hollis St | Sherborn |
| Bullen - Stratton - Cozzens House | 52 Brush Hill Rd | Sherborn |
| Foxborough Jewelry Company | 62 Main St | Foxborough |
| Not Named in Database | 31 Central St | Easton |
| Howard Shoe Company Factory | 71-75 Turnpike St | Easton |
| Belcher, Charles House | 558 North Main St | Randolph |
| Oakwoods - Wellesley College | Central St | Wellesley |
| Not Named in Database | 125 Prospect St | Wellesley |
| Drake, Edward House | 19 High Rock St | Westwood |
| Converse, Frederick Shepard House | 286 Nahatan St | Westwood |
| Not Named in Database | 32 Oakland Rd | Brookline |
| Rawson, John House | 25 Sunnyside St | Boston |
| Johnson, Stephen F. House | 35 Adams St | Brookline |
| Pike, F. W. A. House | 21 Arcadia St | Boston |
| Boston Technical High School | 205 Townsend St | Boston |
| Dorchester, Daniel Methodist Church Parsonage | 132 Clement Ave | Boston |
| Clark, William R. Town House | 85 Coleman St | Boston |
| Clapp, William Channing House | 16 Mayhew St | Boston |
| Not Named in Database | 73-75 Tuttle St | Boston |
| Not Named in Database | 19 Sudan St | Boston |
| Smith, Kate A. House | 21 Harris St | Brookline |
| Sprague, W.D. and Hathaway, J. F. Studio Annex | 58 Day St | Somerville |
| Not Named in Database | 1170-1174 Massachusetts Ave | Cambridge |
| Hyatt, Prof. Alpheus - Durant, Prof. Will B. House | 19 Francis Ave | Cambridge |
| Saint John's Seminary - Archbishop's House | 2101 Commonwealth Ave | Boston |
| Gould, James House | 26 Common St | Boston |
| Sullivan, R. House | 178 Marlborough St | Boston |
| Lowell, Georgiana House | 12 Fairfield St | Boston |
| Webster - Newton Street Bridge over B & M Railroad | Webster Ave | Somerville |

| HISTORIC SITE NAME | ADDRESS | TOWN NAME |
|---|---|---|
| Montrose, The | 156 School St | Somerville |
| Not Named in Database | 33 Hanson St | Boston |
| Smith American Organ Company | 615 Albany St | Boston |
| Bolter, J. L. and H. K. Building | 609-613 Albany St | Boston |
| Not Named in Database | 56 Gray St | Boston |
| Williams, H. B. House | 260 Beacon St | Boston |
| Brock, Bridget House | 35 Winthrop St | Boston |
| Tucker, Moses D. Worker Housing | 124 Franklin St | Boston |
| Bradford, Jeremiah B. House | 94 Baldwin St | Boston |
| Not Named in Database | 74 Central Ave | Boston |
| Hook, James J. Lobster Company | 436-440 Atlantic Ave | Boston |
| Not Named in Database | 2 Cleveland Pk | Boston |
| Not Named in Database | 103 Broadway | Chelsea |
| Bridgewater Iron Mfg. Company Worker Housing | 4-12 Bolton Pl | Bridgewater |
| Not Named in Database | 276 South Franklin St | Holbrook |
| Vining, Capt. Richard House | 1011 Washington St | Abington |
| Plymouth County Hospital Maintenance Building | High St | Hanson |
| Ellis Gravesite | Summer St | Rockland |
| Not Named in Database | 45 Center St | Hanover |
| Adams Street Stone Walls and Gate Posts | Adams St | Milton |
| Gourd, Ernest House | 68 President's Ln | Quincy |
| McAnarney, J. W. House | 159 Monroe Rd | Quincy |
| Goodyear Tire and Auto Service Station | 1134 Hancock St | Quincy |
| Cavanagh, John T. House | 56 Butler Rd | Quincy |
| Not Named in Database | 485 East St | Weymouth |
| Not Named in Database | 1384 Pleasant St | Weymouth |
| Not Named in Database | 111 Hawthorne St | Weymouth |
| Not Named in Database | 1667 Commercial St | Weymouth |
| Whitford, Thomas - Porter, William House | 106 Bowdoin St | Winthrop |
| Governor Winthrop House Marker | Shirley St | Winthrop |
| First Congregational Church | 26 County Rd | Chelsea |
| Studley, Liba House | 360 Main St | Hingham |
| Whiton, Charles B. House | 9 Common St | Hingham |
| Not Named in Database | 86-98 South St | Hingham |
| Tolman, H. House | 554 Jerusalem Rd | Cohasset |
| Manning, Francis H. House | 31 Nichols Rd | Cohasset |
| Goodhue, George Garage and Indoor Squash Court | 79 Crafts Rd | Brookline |
| Fort Warren | Georges Island | Boston |
| Ford, Levi House | 369 Summer St | Duxbury |
| Chandler, Ernest W. House | 602 Lincoln St | Duxbury |
| Baker, Daniel House | 102 Franklin St | Duxbury |
| Fish, Capt. Ebenezer House | 66 Franklin St | Duxbury |
| Vine Lake Cemetery - Gerould, Dr. James Marker | Main St | Medfield |
| Vine Lake Cemetery - Adams, Amos Marker | Main St | Medfield |
| Nickerson, George House | 76 Glades Rd | Scituate |
| Pozatek, Zigmunt W. House | 13 Surry Dr | Cohasset |
| Not Named in Database | 35 Ashland St | Boston |
| Not Named in Database | 296 Savin Hill Ave | Boston |
| Saint Ann's Roman Catholic Church Convent | 243 Neponset Ave | Boston |
| Most Precious Blood Roman Catholic Church Rectory | 43 Maple St | Boston |
| Vinal, Warren Row House | 47 Buswell St | Boston |
| Not Named in Database | 134 Common St | Walpole |
| Bird Memorial Clock and Tower | 57 Chestnut St | Walpole |
| Davis, Roscoe G. and Abby Brown House | 8 Brimmer St | Boston |
| Allen, Frederick Deane - Barstow, George F. House | 33 Brimmer St | Boston |
| Codman, William Coombs - Lee, James Building | 106-108 Charles St | Boston |
| Galligan, Bernard F. House | 36 Pond St | Easton |
| Costello, Annabel House | 59 Cottage St | Sharon |
| Not Named in Database | 26-28 Fifield St | Watertown |
| Redding, Frederick W. Rental House | 53 Riverside St | Watertown |
| Not Named in Database | 16-18A Garden St | Boston |
| Not Named in Database | 23-25 Revere St | Boston |
| Not Named in Database | 49-53 River St | Boston |
| Not Named in Database | 192 Chestnut Ave | Boston |
| Range, Oscar - Lindroth, Alex Joseph House | 21 King Ave | Easton |

| HISTORIC SITE NAME | ADDRESS | TOWN NAME |
|---|---|---|
| Draper Company Double Worker Housing | 9-11 Draper St | Canton |
| Silk, H. B. House | 89 Arlington Rd | Brookline |
| Appollonio, Susan L. House | 538 Newton St | Brookline |
| Williams, A. B. House | 385 Heath St | Brookline |
| Not Named in Database | 100 Fairway Rd | Brookline |
| Joplin, Dr. Robert J. House | 320 Woodland Rd | Brookline |
| Hargadon, Thomas J. House | 7 Marion Way | Cohasset |
| Doyle, J. House | 59-61 Warren St | Arlington |
| Swan, Henry House | 418 Massachusetts Ave | Arlington |
| Not Named in Database | 59 Winter St | Arlington |
| Not Named in Database | 23 Colonial Dr | Arlington |
| Ray, Polly House | 992 Chestnut St | Newton |
| Not Named in Database | 2-4 Mechanic St | Newton |
| Burnham, M. M. House | 15-17 Jewett Pl | Newton |
| Adams, Seth House | 68-72 Jewett St | Newton |
| Waterhouse, Silas House | 13 Nonantum Pl | Newton |
| Elms, James C. House | 49 Elmhurst Rd | Newton |
| Rogers, Elizabeth C. House | 322 Franklin St | Newton |
| Cranitch, Lawrence H. House | 22 Broadway | Newton |
| Kinsella, Timothy House | 9 Chandler St | Newton |
| Not Named in Database | 25 Green St | Newton |
| Elder, William House | 14 Winthrop St | Newton |
| Tarbox, Increase N. House | 371 Austin St | Newton |
| Torrey, George W. House | 26 Woodbine St | Newton |
| Not Named in Database | 32 Fern St | Newton |
| Peloubet, Rev. Francis N. House | 132 Woodland Rd | Newton |
| Not Named in Database | 9 Weir St | Newton |
| Rice, A. B. House | 47 Central Ave | Newton |
| Fenno, James W. House | 319 Cabot St | Newton |
| Bridgham, Prescott House | 432 Newtonville Ave | Newton |
| Claflin, William House | 73 Elm Rd | Newton |
| Litchfield, Lizzie A. House | 12 Beechcroft Rd | Newton |
| Lee, George C. House | 52 Essex Rd | Newton |
| Saint Mary's Episcopal Church Rectory | 108 Concord St | Newton |
| Greenleaf, Simon - Croswell, Rev. Andrew House | 665 Grove St | Newton |
| Tierney, Michael House | 1054-1056 Beacon St | Newton |
| Rand, George C. House | 650 Commonwealth Ave | Newton |
| Garey, Samuel D. House | 139 Gibbs St | Newton |
| Claflin, Adams D. Carriage House | 142 Grant Ave | Newton |
| Everett, Charles House | 42 Parker St | Newton |
| Hyde, James F. C. House | 191 Allerton Rd | Newton |
| Saint Philip Neri Roman Catholic Church | 1521 Beacon St | Newton |
| Not Named in Database | 170 Fuller St | Newton |
| Not Named in Database | 232 Franklin St | Newton |
| Not Named in Database | 517 Commonwealth Ave | Newton |
| Not Named in Database | 137 Auburndale Ave | Newton |
| Not Named in Database | 27 Jackson Terr | Newton |
| Not Named in Database | 30 Keller Path | Newton |
| Not Named in Database | 37 Emmons St | Newton |
| Not Named in Database | 21 Esty Farm Rd | Newton |
| Not Named in Database | 43 Woodchester Dr | Newton |
| Newton Wastewater Pumping Station A | 136 Quinobequin Rd | Newton |
| Not Named in Database | 26-28 Adams St | Newton |
| Not Named in Database | 356 California St | Newton |
| Not Named in Database | 483 California St | Newton |
| Not Named in Database | 11 Woodrow Ave | Newton |
| Robinson, E. Arthur House | 132 Central St | Newton |
| Not Named in Database | 41 Callahan Path | Newton |
| Not Named in Database | 32 O'Rourke Path | Newton |
| Not Named in Database | 25 Truman Rd | Newton |
| Not Named in Database | 149 Evelyn Rd | Newton |
| Not Named in Database | 337 Waban Ave | Newton |
| Nagle, Edwin S. House | 141 Crafts St | Newton |
| Kendall, John House | 41-43 Faxon St | Newton |
| Not Named in Database | 73 Lombard St | Newton |

| HISTORIC SITE NAME | ADDRESS | TOWN NAME |
|---|---|---|
| Curtis, Allan Crocker House | 26 Quinobequin Rd | Newton |
| Leatherbee, Eleanor Withington House | 9 Regent St | Newton |
| Not Named in Database | 95 Norwood Ave | Newton |
| Gateway Center | Washington St | Newton |
| Not Named in Database | 46 Warren Ave | Milton |
| Not Named in Database | 11 Chilton Pk | Milton |
| Not Named in Database | 19 Chilton Pk | Milton |
| Not Named in Database | 70 Maple St | Newton |
| Not Named in Database | 175 Spiers Rd | Newton |
| Winslow Cemetery - White Family Lot | Winslow Cemetery Rd | Marshfield |
| Manning, J. House | 30 South St | Medford |
| Carver Cotton Gin Company - Concrete Block Store House | 15 Whitman St | East Bridgewater |
| Not Named in Database | 79-83 Hutchings St | Boston |
| Mount Auburn Cemetery - Dix, Dorothea Monument | 580 Mount Auburn St | Watertown |
| Sharp, Dr. Walter Nevin House and Office | 204 Central St | Framingham |
| Merriam, George - Lincoln, Frank D. House | 3 Franklin Commons | Framingham |
| Mount Auburn Cemetery - Hagen, Hermann August Monument | 580 Mount Auburn St | Watertown |
| Harris, Marks Three Decker | 56 Intervale St | Boston |
| Wilkinson, John House | 111 Grove St | Randolph |
| Not Named in Database | 185 Chestnut Hill Ave | Boston |
| Not Named in Database | 209 Edge Hill Rd | Milton |
| Not Named in Database | 32 Huntington Rd | Milton |
| Not Named in Database | 102 Garden St | Milton |
| Not Named in Database | 5 Rowe St | Milton |
| Not Named in Database | 42 Rowe St | Milton |
| Curran House | 137 Gilson Rd | Scituate |
| Dwyer, Michael F. House | 102 Otis St | Medford |
| Not Named in Database | 382 Sumner St | Boston |
| Not Named in Database | 158 Webster St | Boston |
| Cottrell, Simon B. Row House | 235 Webster St | Boston |
| McKinley, Ellen Three Decker | 257 Webster St | Boston |
| Gill, Howard House #2 | 26 Eliot St | Milton |
| Not Named in Database | 41-43 Ellsworth St | Brockton |
| Not Named in Database | 69-71 Ellsworth St | Brockton |
| Not Named in Database | 32 Allen St | Brockton |
| Adams, George R. Garage | 19R Wayne St | Boston |
| Cummings, George W. House | 30 University Rd | Brookline |
| Habolow, Louis Rowhouse | 59 Addington Rd | Brookline |
| Taylor, Henry Morgan and Jennie Hadley House | 163 Tappan St | Brookline |
| Canton Telephone Exchange Building | 800 Washington St | Canton |
| Ames Gymnasium - Frothingham, Louis A. Memorial Hall | 15 Barrows St | Easton |
| Not Named in Database | 57 Sheridan St | Easton |
| Not Named in Database | 52 Gilson Rd | Scituate |
| Louis Wolk Block | 28 Addington Rd | Brookline |
| Goode, Robert Matthew and Mary C. Apartments | 6 Claflin Rd | Brookline |
| Pierce Row House | 181 Magnolia St | Boston |
| Hatch Burying Ground | Judge Cushing Rd | Scituate |
| Pierce, Rev. Willard Parsonage | 51 Randolph St | Abington |
| Island Grove Park - Concrete Bath House | Park Ave | Abington |
| Pine Street Bridge | Pine St | Brockton |
| Old Colony Railroad Bridge (Milepost #19.99) | Court St | Brockton |
| Not Named in Database | 29 Skinner St | Brockton |
| Cudahy Packing Company Cold Storage Building | 101 North Montello St | Brockton |
| Williams, James - Johnson, James B. Tool Room | 67 Northborough Rd | Southborough |
| Bragg, Mellen House | Adams St | Milford |
| Nason, Jesse House | 55 Dean Ave | Franklin |
| First Congregational Church Marker | Washington St | Holliston |
| Church of Christ Parsonage | 151 Exchange St | Millis |
| McIntyre, William W. Rental House | 12 McIntyre Ct | Marlborough |
| Not Named in Database | 89 Essex St | Marlborough |
| Weeks, George A. - Jaques, Francis House | 122 Edgell Rd | Framingham |
| Vaughn, H. G. Ice House - Water Works | Sparhawk Rd | Sherborn |
| Harris, J. House | 269 Willow St | Mansfield |
| Daniels, Noah - Roberts, Robert House | 396 Main St | Medfield |
| Diamond Manufacturing Company Cotton Textile Mill | Diamond St | Walpole |

| HISTORIC SITE NAME | ADDRESS | TOWN NAME |
|---|---|---|
| Guild, Aaron House | 714 Pleasant St | Norwood |
| Langwater | 135 Elm St | Easton |
| Not Named in Database | 3 Marvin Rd | Wellesley |
| Not Named in Database | 9 Franklin Rd | Wellesley |
| Not Named in Database | 25 Deerfield St | Westwood |
| Not Named in Database | 55 Parker St | Westwood |
| Not Named in Database | 189 Washington St | Westwood |
| Not Named in Database | 9 Newton St | Waltham |
| Warren, Samuel D. House | 215 Beaver St | Waltham |
| Farrington House | 297 Canton St | Westwood |
| Beach House | 81 Middlesex Rd | Brookline |
| Not Named in Database | 10-12 Upland Rd | Brookline |
| Saint Monica's Home for the Aged | 17 Highland Park St | Boston |
| Kelley, Agnes L. Three Decker | 42 Mount Pleasant Ave | Boston |
| Adams and Swett Cleansing Company Complex | 132-140 Kemble St | Boston |
| Clap House | 8 Mayhew St | Boston |
| Leyden Congregational Church | 1841 Beacon St | Brookline |
| All Saints Parish | 1789 Beacon St | Brookline |
| Grishaver and Gerrish Apartment Building | 19 Euston St | Brookline |
| Lowell School | 25 Lowell St | Cambridge |
| Cambridge Armenian Church | 143 Brattle St | Cambridge |
| Massachusetts Hall | Harvard Yard | Cambridge |
| Robinson, Enoch House | 36 Atherton St | Somerville |
| Not Named in Database | 300 Lowell St | Somerville |
| Paddock Building | 515-517 Warren St | Boston |
| Miskell, Thomas Three Decker | 41 South Huntington Ave | Boston |
| Wellington, Lizzie House | 45 Vinal Ave | Somerville |
| Sisters of Saint Joseph's Convent | 76 Union Park St | Boston |
| Not Named in Database | 15 Warren Ave | Boston |
| Not Named in Database | 24 Montrose St | Boston |
| African Meeting House | 8 Smith Ct | Boston |
| Not Named in Database | 13 Gordon St | Boston |
| Not Named in Database | 226 Tremont St | Boston |
| Not Named in Database | 154-156 Boylston St | Boston |
| Allen, George D. Double Row House | 3001 Washington St | Boston |
| Kingsbury, Aaron - Seaverns, Elisha House | 526 Centre St | Boston |
| Not Named in Database | 76 Prince St | Boston |
| Varney, Shadrach House | 4 Dexter Row | Boston |
| Not Named in Database | 30 Medford St | Chelsea |
| Ames, Horace - Virgil House | South St | Bridgewater |
| Holmes, Lewis House | 59 Bedford St | Bridgewater |
| Edson, Henry House | 54 West St | East Bridgewater |
| Thompson, Albert House | 106 South St | Halifax |
| Mann, Benjamin House | 1095 Main St | Hanover |
| Peterson, Charles and Henrietta House and Stove - Hardware Store | 208 Broadway | Hanover |
| Badger, William E. House | 116 Crescent St | Quincy |
| U. S. Post Office - Wollaston Branch | 5 Beach St | Quincy |
| Not Named in Database | 76 Shawmut St | Weymouth |
| Not Named in Database | 1260-1262 Pleasant St | Weymouth |
| City Hospital Dormitory for Alcoholics | Long Island Rd | Boston |
| Not Named in Database | 66 Harold St | Boston |
| Bennett, George W. House | 93 Lexington St | Boston |
| Hawthorne Building | 113-117 Hawthorn St | Chelsea |
| Harvey, Isaac C. House | 16 Dartmouth St | Everett |
| Jason, John L. House | 69 Cushing Rd | Cohasset |
| Tilden, William Thomas House | 17 Summer St | Cohasset |
| Antoine, Alfred House | 31 Elm Ct | Cohasset |
| O'Hearn, James House | 36 Eliot Cresc | Brookline |
| Charlestown Navy Yard - Bldg 150 - Yard Garage | Navy Yard | Boston |
| Charlestown Navy Yard - Building 210 - Storehouse | Navy Yard | Boston |
| Kingston Training Green | Main St | Kingston |
| Aldrovandi, Mando J. House | 212 Main St | Kingston |
| Brewster, Col. Joshua English Bank Barn | 14 Summer St | Duxbury |
| Southworth, Thomas House | 1161 Tremont St | Duxbury |
| Bates, Abner N. House | 442 Clapp Rd | Scituate |

| HISTORIC SITE NAME | ADDRESS | TOWN NAME |
|---|---|---|
| Nerman, Barney House | 22 Sumner St | Milton |
| Not Named in Database | 52 Grafton Ave | Milton |
| Not Named in Database | 414 East Eighth St | Boston |
| Not Named in Database | 497 East Fourth St | Boston |
| Not Named in Database | 27 Blanche St | Boston |
| Not Named in Database | 220 Savin Hill Ave | Boston |
| Not Named in Database | 243 Savin Hill Ave | Boston |
| Neal - Pingree House | 36 River St | Boston |
| Kiddie Kamp Cabin | 161 Lakeview St | Sharon |
| Lannon, K. Grace House | 135 Nichols Rd | Cohasset |
| Walpole Centre Block | 1006-1008 Main St | Walpole |
| First Central Fire Station | 137 Stone St | Walpole |
| Wentworth, Henry House | 11 High St | Chelsea |
| Not Named in Database | 12 Wolcott Ave | Walpole |
| Merritt Cemetery | Clapp Rd | Scituate |
| Not Named in Database | 20 Brookside Pk | Milton |
| Not Named in Database | 7 Reed Ct | Somerville |
| Revere Beach Parkway Median System | Revere Beach Pkwy | Chelsea |
| Mount Hope Cemetery - Jones Lot Fence | 355 Walk Hill St | Boston |
| Marsh, C. House | 224 Lincoln St | Winthrop |
| Lombard Governor Building No. 6 | 50 Main St | Ashland |
| Leonard, Isabel S. House | 42 Glendale Rd | Sharon |
| Tucker, William House | 32 Maple Ave | Sharon |
| Not Named in Database | 263 Chestnut Ave | Boston |
| Cardinal Cushing Center - Physiotherapy Center | 423 Washington St | Hanover |
| Plymouth Cordage Company Double Worker Housing | 407-407 1/2 Court St | Plymouth |
| Not Named in Database | 387 Court St | Plymouth |
| Not Named in Database | 204 River St | Braintree |
| Not Named in Database | 60 Allen St | Braintree |
| Fales, Frederick N. House | 224 Taunton St | Wrentham |
| Not Named in Database | 900 Washington St | Holliston |
| Newton, H. House | 250 Parkerville Rd | Southborough |
| McGee, T. House | 259 South St | Marlborough |
| Simmonds, Silas C. House | 19 Richards Rd | Southborough |
| Barney, Nancy Walker House | 11 Cross St | Southborough |
| Edgell Grove Cemetery | 53 Grove St | Framingham |
| Not Named in Database | 59 Grant St | Marlborough |
| C. O. F. Building | 514 Lincoln St | Marlborough |
| Not Named in Database | 73 Rice St | Marlborough |
| Not Named in Database | 6 Gates Ave | Marlborough |
| Natick Army National Guard Armory - Magazine F | 143 Speen St | Natick |
| Sparhawk House | 86 North Main St | Sherborn |
| Cheney Bridge | Elm Bank | Dover |
| Not Named in Database | 113 Edgemoor Ave | Wellesley |
| Mansion House | 83 Old Connecticut Path | Wayland |
| Walpole Firefighters Monument | Common St | Walpole |
| Not Named in Database | 65 South Walpole St | Sharon |
| Ward, Eugene A. House | 9 Phillips Ave | Norwood |
| Lothrop, Albert House | 56 Turnpike St | Easton |
| Not Named in Database | 280 North Main St | Sharon |
| Haven, Jason - Ware, Dexter House | 5 Grantland Rd | Wellesley |
| Williston, Samuel House | 225 Oakland St | Wellesley |
| Cooper, Howard L. House | 102 Wellesley St | Weston |
| Instron Complex | 100A Royall St | Canton |
| Tappan, John - Philbrick, Samuel House | 182 Walnut St | Brookline |
| Not Named in Database | 58 Irving St | Brookline |
| Beck, Elizabeth - Johnson, Samuel House | 198 Randolph Ave | Milton |
| Ford, Alfred Row House | 5 Grant St | Boston |
| Not Named in Database | 207-219 Roxbury St | Boston |
| Not Named in Database | 50 Monadnock St | Boston |
| Arseno, Bertha E. Apartment House | 193 Strathmore Rd | Boston |
| Eastman, E. C. Building | 1683-1693 Beacon St | Brookline |
| Sullivan, Margaret House | 32 Verndale St | Brookline |
| Erlich, David P. House | 44 Beals St | Brookline |
| Murphy, P. Francis House | 214-216 Freeman St | Brookline |

| HISTORIC SITE NAME | ADDRESS | TOWN NAME |
|---|---|---|
| Not Named in Database | 28 Rutland Sq | Boston |
| Unity Unitarian Chapel - Washington Village Chapel | 385 Dorchester St | Boston |
| Dehon, William House | 216 Beacon St | Boston |
| Dana, Myer Memorial Chapel | 350 Grove St | Boston |
| Ellis, Laura K. House | 242 Temple St | Boston |
| Not Named in Database | 164-176 Harvard Ave | Boston |
| Dow, Moses A. Town House | 38 Harvard St | Boston |
| Mobil Gas Station | 261 Cambridge St | Boston |
| Enterprise Realty Commercial Block | 11-13 Norwood St | Everett |
| Holmes, H. and J. House | 515 East St | Bridgewater |
| Thomas, Levi Z. Grammar School | 533 Main St | Hanson |
| Loring, Job House | 771 Main St | Hingham |
| Sylvester, Michael Robert House | 167 Washington St | Hanover |
| Salem Lutheran Church | 199 Granite St | Quincy |
| Greenleaf Building | 1419 Hancock St | Quincy |
| Davis, Dr. Frank House | 25 Elm St | Quincy |
| Not Named in Database | 65 Farragut Rd | Boston |
| Bulk Argon Carbon Dioxide Facility | 97 East Howard St | Quincy |
| Not Named in Database | 1061 Commercial St | Weymouth |
| Not Named in Database | 532 East St | Weymouth |
| Lincoln, George House | 165 Fort Hill St | Hingham |
| Boston Insulated Wire and Cable Company | 65 Bay St | Boston |
| Belcher, Wilbur F. House | 329 Winthrop St | Winthrop |
| Not Named in Database | 71 Elm St | Hingham |
| Hudson, Dea. Scarlet House | 37 Lincoln St | Hingham |
| Cumner, Harry W. Chicken Coop | 351 Forest Ave | Cohasset |
| Eustis, James House | 211 South Main St | Cohasset |
| Brewer, Gardner Fountain | Boston Common | Boston |
| Cabot House | 32 Crafts Rd | Brookline |
| Freeman, Benjamin House | 59 Standish St | Duxbury |
| Not Named in Database | 131 Washington St | Duxbury |
| Winsor, Nathaniel First House | 405 Washington St | Duxbury |
| Thomas, Seth House | 155 Maple St | Scituate |
| Not Named in Database | 61 Allerton Rd | Milton |
| Honick, David House | 23 Forest Notch | Cohasset |
| Not Named in Database | 30 Chiltern Rd | Weston |
| Spencer, D. House | 741 Grove St | Norwell |
| O'Neil, Mary House | 11 Tilden Rd | Scituate |
| Not Named in Database | 385 Savin Hill Ave | Boston |
| Sprague, Phineas House | 19 Chestnut St | Boston |
| Hayes, William Allen Automobile Garage | 96-100 Cummington St | Boston |
| Frisbie, Harold L. House | 144 North Main St | Sharon |
| Norwell High School - Sparrell Elementary School | 322 Main St | Norwell |
| Sumner, Samuel R. - Dugan, Patrick House | 5-7 Lowell Terr | Somerville |
| Squier - Davey House | 26 Jefferson St | Winthrop |
| Peterson, Thomas Whittier House | 85 King Phillips Path | Duxbury |
| Gleason, Henry J. House | 292 North Main St | Natick |
| Kemp, Lucinda House | 313 North Main St | Natick |
| Not Named in Database | 16 Joy St | Boston |
| Not Named in Database | 72 Pinckney St | Boston |
| Pondville Cemetery - Spaulding - Whittendon Plot | Everett St | Norfolk |
| Dorchester South Burying Ground - Merryfield Stone | 2095 Dorchester Ave | Boston |
| Leather, Annie Three-Decker | 53 Fenwood Rd | Boston |
| Not Named in Database | 600-602 Harvard St | Boston |
| Not Named in Database | 15 Bourne St | Plymouth |
| North Bellingham Cemetery | Hartford Ave | Bellingham |
| Mason, Otis N. House | 443 Taunton St | Wrentham |
| Gibson, G. House | 335 Village St | Medway |
| Hollis, Nathan S. House | 21 Cottage St | Medway |
| Reagan House | 116 Union St | Holliston |
| Donnelly, James - Nugent, William H. House | 3 Fenton St | Hopkinton |
| Stone Tavern - Valentine Inn | 5 East Main St | Hopkinton |
| Sears, J. Montgomery Equipment Shed - Sheep Barn | 50 Sears Rd | Southborough |
| Sherman, Elbridge House | 100 Union St | Mansfield |
| Not Named in Database | 286 Central St | Foxborough |

| HISTORIC SITE NAME | ADDRESS | TOWN NAME |
|---|---|---|
| Walpole Town Hall | 972 Main St | Walpole |
| Dineen, Cornelius House | 53 Williams St | Easton |
| Southworth, Consider House | 530 Canton St | Stoughton |
| Howard, Abial House | 511 North Main St | Randolph |
| Not Named in Database | 171 Lake Shore Dr | Westwood |
| Gay, George Hiram House | 349 Great Plain Ave | Needham |
| Cutting, George Warren and Josephine M. Brown House | 68 School St | Weston |
| Not Named in Database | 131 Grove St | Waltham |
| Not Named in Database | 7-9 Pine St | Waltham |
| Forbes, Cornelia Frances House | 443 Canton St | Westwood |
| Weld, Stephen M. School | 68 Seymour St | Boston |
| Sturtevant, John House | 42-44 Cypress St | Brookline |
| Curry, Cadwallader House | 100 High St | Brookline |
| Not Named in Database | 18-20 Upland Rd | Brookline |
| Bagley, Susan House | 251 Wachusett St | Boston |
| Watson, George House | 226 Randolph Ave | Milton |
| Hinderlang, Francis House | 55 Walk Hill St | Boston |
| Jamaica Plain Neighborhood House | 276 Amory St | Boston |
| Brighton First Church Parsonage | 4-10 Academy Hill Rd | Boston |
| Not Named in Database | 231 Highland St | Boston |
| Modern Sewing Machine and Supply Company | 255-257 Roxbury St | Boston |
| Houston, James A. House | 18 Schuyler St | Boston |
| Saint John's Seminary - Saint Williams Hall | 9 Lake St | Boston |
| Tileston, Edmund P. School | 108 Babson St | Boston |
| Kilsyth Terrace | 15-27 Kilsyth Rd | Brookline |
| Belmont Cemetery | Grove St | Belmont |
| Not Named in Database | 181 Claflin St | Belmont |
| Rosen and Levine Building | 1430-1432A Beacon St | Brookline |
| Hyman, Eli House | 104 York Terr | Brookline |
| Sawyer - Dole House | 18 Bigelow St | Cambridge |
| Episcopal Divinity School Library - Sherrill Hall | 99 Brattle St | Cambridge |
| Phillips, Franklin House | 30 Forest St | Somerville |
| Whitney, Henry M. Row House | 86 Saint Stephen St | Boston |
| White, Thomas R. Row House | 16 Saint Germain St | Boston |
| Rogers, W. C. House | 233 Commonwealth Ave | Boston |
| Dodge and Freeland House | 35 Marlborough St | Boston |
| Peabody, J. E. House | 183 Marlborough St | Boston |
| Not Named in Database | 79-81 Thorndike St | Cambridge |
| Not Named in Database | 19 Perrin St | Boston |
| Not Named in Database | 48 Clarendon St | Boston |
| Johnson Block | 1734-1740 Washington St | Boston |
| Green Street Rapid Transit Station | Washington St | Boston |
| Hargrave, George W. House | 144 Princeton St | Boston |
| Modern Pastry | 257-259 Hanover St | Boston |
| Sumner Street Bridge over Conrail | Sumner St | Boston |
| Lowney, Walter M. Chocolate Company Building | 427-467 Commercial St | Boston |
| Not Named in Database | 122 Chandler St | Boston |
| Not Named in Database | 110 Chandler St | Boston |
| Warren, Sampson - Adams, Uriel House | 7 Trenton St | Boston |
| Plymouth Street Bridge | Plymouth St | Bridgewater |
| Brown, Isaac Jr. House | 315 Washington St | East Bridgewater |
| Flynn, William House | 153 Central St | Rockland |
| Not Named in Database | 488 Pleasant St | Weymouth |
| Sears, Holmes House | 2 Country Club Dr | Halifax |
| Hall of the Phoenix Lodge of Free and Accepted Masons | 133 Broadway | Hanover |
| Columbia Road Bridge over North River | Columbia Rd | Hanover |
| Sylvester, Joseph Smith and Mary Ainsworth Lyman House | 78 Washington St | Hanover |
| Locke, George H. House | 116 Franklin St | Quincy |
| Islamic Center of New England | 470 South St | Quincy |
| Hobart Furniture Manufacturing Building | 207 South St | Hingham |
| Thayer, Elihu House | 142 South St | Hingham |
| Waters, Isaac House | 8-10 Ship St | Hingham |
| O'Keefe, Margaret Barn | 253 North Main St | Cohasset |
| Salvador, Jean House | 51 Smith Pl | Cohasset |
| Joy, Joseph House | 10 Joy Pl | Cohasset |

| HISTORIC SITE NAME | ADDRESS | TOWN NAME |
|---|---|---|
| Waterman - Sprague House | 451 Highland St | Marshfield |
| Thomas - Webster Estate Archery Shed | 238 Webster St | Marshfield |
| VFW Parkway Median System | VFW Pkwy | Brookline |
| Not Named in Database | 93 Cary Ave | Milton |
| Not Named in Database | 5 Columbine Rd | Milton |
| Not Named in Database | 21 Longwood Rd | Milton |
| Not Named in Database | 10 Pearl St | Dedham |
| Winslow - Tolman House | 141 Pine St | Norwell |
| Stacy, Elisha S. House | 3 Myrtle St | Boston |
| Soldiers' Home Greenhouse | 88 Crest Ave | Chelsea |
| Not Named in Database | 105 Beacon St | Chelsea |
| Not Named in Database | 641 East St | Walpole |
| Mount Auburn Cemetery Receiving Tomb | 580 Mount Auburn St | Watertown |
| Grant Square - DiCenzo, Leonard O. Marker | Lavender St | Millis |
| Mount Hope Cemetery - Wooden Gazebo | 355 Walk Hill St | Boston |
| Mellen, Isaac House | 58 Myrtle St | Ashland |
| Cobb, Edward G. House | 361 Norwood St | Sharon |
| Walnut Hill School Ball Fields | 12 Highland St | Natick |
| Garabedian, Haig S. House | 1 Arden Rd | Watertown |
| Lowney, Walter M. Chocolate Factory - Building 2 | 150 Oakland St | Mansfield |
| Not Named in Database | Court St | Plymouth |
| Saint Francis of Assisi Parochial School | Washington St | Braintree |
| Sherman, Susan M. House | 27 Maple St | Braintree |
| Thayer, Jechonias - Reed, Edward House | 216 Elm St | Braintree |
| Not Named in Database | 390 Commercial St | Braintree |
| Freeman, Harrison House | 126 Fuller St | Middleborough |
| Metcalf House | 2 Highland St | Medway |
| Not Named in Database | 2 Lincoln St | Medway |
| Curtis, Joseph House | 2 Curtis Ln | Medway |
| Iseman House | 378 Village St | Millis |
| Fay, Dea. Peter House | 31 Main St | Southborough |
| Not Named in Database | 100 Newton St | Southborough |
| Not Named in Database | 8 Vernon St | Framingham |
| Not Named in Database | 7-9 Mechanic St | Marlborough |
| Not Named in Database | 266 Washington St | Holliston |
| Arcade Building | 139-159 Concord St | Framingham |
| Wayland Senior High School Field House | 264 Old Connecticut Path | Wayland |
| Allen, Dea. Ebenezer W. House | 15 Baker St | Foxborough |
| Capen, J. House | 58 Cocasset St | Foxborough |
| Fisher - Richardson House | 354 Willow St | Mansfield |
| Cox House | 375 Main St | Medfield |
| Not Named in Database | 238 Washington St | Walpole |
| Danforth, H. G. House | 242 East Main St | Norton |
| Borderland State Park - Water Tower Footings | Borderland State Pk | Easton |
| Keith, Josiah - Dean, James House | 479 Bay Rd | Easton |
| Wright, Charles I. House | 41 Pine St | Easton |
| First Stoughton Public Library | Morton Sq | Stoughton |
| Cook's Bridge | Central Ave | Needham |
| Gay, Thadeus Farm - Garden Shed | 590 Gay St | Westwood |
| Not Named in Database | 39 Glenridge Rd | Dedham |
| Moore, James Barn | 76 Wellesley St | Weston |
| French, Thomas L. House | 338 Main St | Watertown |
| Becker-Brainard Milling Machine Company Shop Bldg. | 98-104 Business St | Boston |
| Learned, Edward H. Double House | 19-21 Sparhawk St | Boston |
| Coffin, William H. House | 4 Alwynton Rd | Brookline |
| Not Named in Database | 302-306 Harvard St | Brookline |
| Safford, Nathaniel M. Jr. House | 148 Hillside St | Milton |
| Not Named in Database | 3-5 Highland St | Boston |
| Not Named in Database | 23 Monument Sq | Boston |
| Furber Building | 1888-1896 Beacon St | Brookline |
| Not Named in Database | 27 Westlund Rd | Belmont |
| Coolidge Corner Building | 1310-1322 Beacon St | Brookline |
| Not Named in Database | 65R Mount Auburn St | Cambridge |
| Saunders, Charles Hicks House | 1627 Massachusetts Ave | Cambridge |
| Shepherd, Edward House | 39 Garfield St | Cambridge |

| HISTORIC SITE NAME | ADDRESS | TOWN NAME |
|---|---|---|
| Flanagan, Edward House | 589 Somerville Ave | Somerville |
| Chadwick and Stillings House | 433 Marlborough St | Boston |
| Thomas, Washington B. Apartment Building | 98 Gainsborough St | Boston |
| Not Named in Database | 78 Commonwealth Ave | Boston |
| American Tube Works Administration Office Building | 440 Somerville Ave | Somerville |
| Not Named in Database | 45 Trull St | Somerville |
| Perrin, Stephen C. House | 18 Pine St | Boston |
| Glover, Andrew - Farrington, Franklin Store | 1259-1261 Dorchester Ave | Boston |
| Mason, David B. - Mason, Rufus House | 7 Wall St | Boston |
| Not Named in Database | 2 Everett St | Boston |
| Sigourney, Henry Building | 44-46 Winter St | Boston |
| Cudworth, Samuel S. Town House | 44 Harvard St | Boston |
| Beal, Abraham B. - Weiner, John Apartment Building | 24-26 Medfield St | Boston |
| Not Named in Database | 163 Trenton St | Boston |
| Chase, Robert Savage Art Studio | 54 Snow Hill St | Boston |
| Brewer, Charles Double House | 11 Harris Ave | Boston |
| Cudworth House | 8 Pleasant St | Medford |
| Sawtelle, James House | 315 Main St | Everett |
| Swanson, Philip House | 131 Bucknam St | Everett |
| Clark, Benjamin House | 53 Pleasant St | Rockland |
| Thomas House | 437 High St | Hanson |
| Not Named in Database | 234 Circuit St | Hanover |
| Robinson, Herbert House | 11 Bates Rd | Milton |
| Mirkin, Michael Block | 1052-1060 Hancock St | Quincy |
| Graham, B. J. Double House | 370-372 Meridian St | Boston |
| Not Named in Database | 52 Hawthorn St | Chelsea |
| White, A. and Company Chair Factory | 158 Marginal St | Chelsea |
| Nichols Apartments | 146 Nichols St | Everett |
| Not Named in Database | 43 Elm St | Hingham |
| Not Named in Database | 30 Elm St | Hingham |
| Fisher, Fred B. House - Stonecrest | 35 Hull St | Hingham |
| Burbank, John Jr. House | 312 King St | Cohasset |
| Coughlin, William House | 18 Arrowwood St | Cohasset |
| Swallow, George N. - Pope, Anna Barn | 500 Jerusalem Rd | Cohasset |
| Greenblatt, Irving J. House | 555 Jerusalem Rd | Cohasset |
| Dayton, Douglas M. House | 79 Sohier St | Cohasset |
| Kennedy, Henry B. House | 44 James Ln | Cohasset |
| Cabot, Samuel House | 62 Whitehead Rd | Cohasset |
| Howard, John House | 675 Hammond St | Brookline |
| Charlestown Navy Yard - Bldg 60 - Tarring House | Navy Yard | Boston |
| Winsor, Joshua House | 228 Elm St | Duxbury |
| Hunt, Oscar C. Barn | 93 Washington St | Duxbury |
| Neponset Valley Parkway - Segment Two Tree Allee | Neponset Valley Pkwy | Milton |
| Not Named in Database | 32 Hurlcroft Rd | Milton |
| Wellesley Congregational Church Cemetery | 2 Central St | Wellesley |
| Not Named in Database | 371 Main St | Norfolk |
| Not Named in Database | 114 Warren St | Randolph |
| Morston, Frances E. House | 71 Old Harbor St | Boston |
| James, Charles Double House | 9 Thomas Pk | Boston |
| Not Named in Database | 13-15 Denny St | Boston |
| Not Named in Database | 329-331 Savin Hill Ave | Boston |
| Goodwin, Isaiah House | 54 Revere St | Boston |
| Rowe, Benjamin F. House | 83 Revere St | Boston |
| Roosevelt, The Apartments | 23 Forsyth St | Boston |
| Mann's Cotton Mill Double Worker Housing | 24-26 Manns Hill Rd | Sharon |
| Kavaraceus, William House | 20 Chestnut St | Sharon |
| Not Named in Database | 51 Roel St | Randolph |
| Delano, Howard A. House | 996 Main St | Norwell |
| Clapp, Samuel - Jacobs, Bela Tower House | 67 Main St | Norwell |
| Sargent, Kevin House | 31A Mill Ln | Cohasset |
| Wainwright, Peter - Ames, Helen Town House | 7 Brimmer St | Boston |
| Gooch, Joseph - McShane, Patrick House | 20 Hubbard St | Malden |
| Hyde, George E. House | 30 Huntington Ave | Sharon |
| Kent, J. Harry House | 137 Irving St | Watertown |
| Not Named in Database | 222-226 Sherman Rd | Boston |

| HISTORIC SITE NAME | ADDRESS | TOWN NAME |
|---|---|---|
| Cardinal Cushing Center - Adminstration Building | 405 Washington St | Hanover |
| Veitas, Romualdas Matas House | 29 Foxhill Ln | Milton |
| Talarico, James House | 12 Talarico Ln | Cohasset |
| Woodwell, Charles H. - Nelson, Horace House | 76 Properzi Way | Somerville |
| Not Named in Database | 46 Frothingham St | Milton |
| Arvedon, Joseph E. House | 44 Martha's Ln | Brookline |
| D'Amico, Guerino House | 54 Franklin St | Brookline |
| Siscoe, Dr. Dwight L. House | 121 Laurel Rd | Brookline |
| Wilson, W. House | 94 Franklin St | Arlington |
| Not Named in Database | 100 Lake St | Arlington |
| Pettee, George House | 29 Linden St | Newton |
| Not Named in Database | 145 Pearl St | Newton |
| Farnum, John Robbins House | 133 Waban St | Newton |
| Bacon, Joseph Newman House | 11 Avon Pl | Newton |
| Kinchla, John House | 11-13 Waban St | Newton |
| Hibbard, Hermon House | 54 Jefferson St | Newton |
| Blake, James House | 33 Washington St | Newton |
| Cutler, Ethan H. House | 260 Franklin St | Newton |
| Kinsella, Timothy House | 111 Bridge St | Newton |
| Hanson, Joseph House | 29 Faxon St | Newton |
| Not Named in Database | 9-11 Morgan Pl | Newton |
| Hennessey, John House | 230-232 Chapel St | Newton |
| Quirk, Michael House | 61 Green St | Newton |
| Delaney, John House | 11 Middle St | Newton |
| Roy House | 19 West St | Newton |
| Not Named in Database | 7-9 Clinton St | Newton |
| Moran, Patrick House | 26 Emerald St | Newton |
| Not Named in Database | 2-4 Auburndale Ave | Newton |
| Perry, Agustus F. House | 29 Forest Ave | Newton |
| Kelley, Michael Frank - Sleeper, Orsino G. House | 361 Wolcott St | Newton |
| Jennings, Susan House | 119 Hancock St | Newton |
| Hunt, Albert M. House | 118 Windermere Rd | Newton |
| Not Named in Database | 84 Central Ave | Newton |
| Not Named in Database | 793-821 Washington St | Newton |
| Not Named in Database | 51 Otis St | Newton |
| Pulsifer, Charles Smith House | 424 Walnut St | Newton |
| Souther, John House | 43 Fairmont Ave | Newton |
| Pike, Charles E. - Wardwell, William H. House | 11 Chesley Rd | Newton |
| Burbeck, William House | 98 Grant Ave | Newton |
| Ewing, George C. House | 41 Oxford Rd | Newton |
| Dickerman, George W. House | 124 Dickerman Rd | Newton |
| Noyes, N. E. House | 14 Bacon Pl | Newton |
| The Neighborhood Club | 24 Berkeley St | Newton |
| Not Named in Database | 905 Commonwealth Ave | Newton |
| Morgan, Margaret G. House | 26 Dartmouth St | Newton |
| Not Named in Database | 194 Hobart Rd | Newton |
| Not Named in Database | 59 Wachusett Rd | Newton |
| Not Named in Database | 62 Woodchester Dr | Newton |
| Not Named in Database | 39 Carl St | Newton |
| Not Named in Database | 71 Manchester Rd | Newton |
| Not Named in Database | 119 Woodcliff Rd | Newton |
| Not Named in Database | 23 Fredana Way | Newton |
| Not Named in Database | 54 Waban Ave | Newton |
| Not Named in Database | 81-83 Westland Ave | Newton |
| Not Named in Database | 74 Homestead St | Newton |
| Not Named in Database | 25 Nancy Rd | Newton |
| Webster Estate Worker Housing | 18 Clovelly Rd | Newton |
| Not Named in Database | 11 Melville Ave | Newton |
| Bergman, Ingvar House | 78 Hawtorne Ave | Newton |
| Not Named in Database | 54 Lorna Rd | Newton |
| Not Named in Database | 18 Antonellis Cir | Newton |
| Not Named in Database | 6 Bontempo Rd | Newton |
| Newton Co-Operative Bank | 411 Watertown St | Newton |
| Not Named in Database | 50 Woodchester Dr | Newton |
| Not Named in Database | 20 Morton St | Newton |

| HISTORIC SITE NAME | ADDRESS | TOWN NAME |
|---|---|---|
| Not Named in Database | 350 California St | Newton |
| Aborn, R. H. House | 24 Groveland St | Newton |
| Not Named in Database | 40-42 Central Ave | Newton |
| Not Named in Database | 16 Caulfield Cir | Newton |
| Not Named in Database | 175 Evelyn Rd | Newton |
| Not Named in Database | 65 Mary Ellen Rd | Newton |
| Lasell College Dormitory | 53 Seminary Ave | Newton |
| Larned, Richard M. House | 62 Prescott St | Newton |
| Richards, Winfield S. House | 43 Floral St | Newton |
| McKenney, Lewis T. - Foss, Walter F. Houses | 132-144 Middlesex Rd | Newton |
| Not Named in Database | 112 Dyer Ave | Milton |
| Two Norse Ships | 140 Commonwealth Ave | Newton |
| Not Named in Database | 343 Hanover St | Boston |
| D'Iono, Genaro House | 154 Salem St | Boston |
| Rossetti, Fannie House | 5 Sheafe St | Boston |
| Marist Fathers Seminary - Gazebo | 518 Pleasant St | Framingham |
| Magoun, Thatcher Double House | 44-46 Washington St | Medford |
| Not Named in Database | 95-97 Hutchings St | Boston |
| Mount Auburn Cemetery - Adams, Alvin Monument | 580 Mount Auburn St | Watertown |
| Not Named in Database | 21-23 Greenville St | Boston |
| Irish, Richard F. House | 30 Lawrence Ave | Boston |
| Not Named in Database | 1612 Commonwealth Ave | Boston |
| Kelliher - Casey House | 52-54 Reservation Rd | Milton |
| Not Named in Database | 93 Grafton Ave | Milton |
| Not Named in Database | 9 Moorland Rd | Scituate |
| Not Named in Database | 23 Parker Ave | Scituate |
| Jackson, Frederick H. and Minnie C. House | 34 Emery St | Medford |
| Richardson, Rinaldo - Bowman, Joseph A. and Myrtle House | 75 Otis St | Medford |
| Farnum, Irving and Abbie M. - Mather, Clarence B. and Charlotte E. House | 14 Cudworth St | Medford |
| Dyer, Seth House | 20 Park Street Ct | Medford |
| Monument to Victims of Armenian Genocide | 380 Concord Ave | Belmont |
| Barron Homestead | 51 Washington St | Belmont |
| Kelley, J. House | 418 Sumner St | Boston |
| Not Named in Database | 4 Connolly St | Randolph |
| Feeley, Edward J. and Anna House | 53 Gannett Rd | Scituate |
| Not Named in Database | 42 Oak Rd | Milton |
| Carter, John House | 10 Rock View Rd | Milton |
| Stetson, Lydia Drew House | 39 Broadway | Hanover |
| Gibson Field - Doherty, John H. Playground Field House | 1565 Dorchester Ave | Boston |
| Not Named in Database | 97 Toxteth St | Brookline |
| Not Named in Database | 101-103 Stedman St | Brookline |
| Slocum, William Stanton Garage | 79 University Rd | Brookline |
| Mulligan, M. House | 78 Center St | Easton |
| Not Named in Database | 64 Sheridan St | Easton |
| Caproni, Pietro P. and Brother Plaster Casting Company Studios and Shipping Rooms | 8 Newcomb St | Boston |
| Newhall, Cheever Apartment Building - Hotel Humboldt | 40 Holborn St | Boston |
| Meserve, George W. Row House | 88 Brook Ave | Boston |
| Johnson, John J. Jr. Three-Decker | 36 Edgewood St | Boston |
| Wheeler, Morris Apartment House | 58-60 Brunswick St | Boston |
| Snell Cemetery | Belmont St | Brockton |
| Colonial Theatre | 171 Main St | Brockton |
| Not Named in Database | 602 North Cary St | Brockton |
| Huntress, Frank E. House | 109 Thatcher St | Brockton |
| Elmcourt Apartment House | 31 West Elm St | Brockton |
| Sampson, Thomas W. House | 640 Washington St | Braintree |
| Griffin, John W. House | 331 Elm St | Braintree |
| Soule, A. H. House | 46 Soule St | Middleborough |
| Ray Building | 32-34 West St | Franklin |
| Not Named in Database | 262-264 Pleasant St | Millis |
| Fales, Silas House | 31 Campbell St | Norfolk |
| Rocklawn | 270 Exchange St | Millis |
| La Croix House | 261 Union St | Millis |
| Putnam, Artemus Conant House | 19 Hayden Rowe St | Hopkinton |

| HISTORIC SITE NAME | ADDRESS | TOWN NAME |
|---|---|---|
| Hunting, Helen House | Mount Vickery Rd | Southborough |
| Cunneen, Thomas House | 160 Woodland Rd | Southborough |
| Burnham, John - Chickering, James House | 65 High St | Ashland |
| Morse, Edward Irving House | 46 Pleasant St | Marlborough |
| Not Named in Database | 55 Mechanic St | Marlborough |
| Not Named in Database | 49 Central St | Marlborough |
| Murphy House | 73 Francis St | Marlborough |
| Crackbone, Joseph - Leland, Artemas Johnson House | 190 Western Ave | Sherborn |
| Dowse, Joseph III House | 3 Coolidge St | Sherborn |
| Hart, Philip - Buchtmann, Frederick House | 36 South River St | Wellesley |
| Not Named in Database | 798 Boston Post Rd | Weston |
| Carpenter, Erastus P. House | 2 Liberty St | Foxborough |
| Simpson Spring Bottling Company Storehouse | 719 Washington St | Easton |
| Not Named in Database | 400-402 North Main St | Randolph |
| Dean, Charles Estate Coach House | 60 Byron Rd | Weston |
| Not Named in Database | 26 Deerfield St | Westwood |
| Not Named in Database | 21 Lowder St | Dedham |
| Not Named in Database | 103 Court St | Dedham |
| Not Named in Database | 144 Charles St | Waltham |
| Hastings, Levi W. House | 114 Clyde St | Brookline |
| Not Named in Database | 1149 Hyde Park Ave | Boston |
| Jamaica Pond Boathouse | Jamaicaway | Boston |
| Not Named in Database | 53 Brandon Rd | Milton |
| Safford, Nathaniel Morton House | 15 West Side Rd | Milton |
| Holbrook, Dr. Amos House | 203 Adams St | Milton |
| Not Named in Database | 7 Hallam St | Boston |
| Lally, Anna E. Three-Decker | 14 Dix St | Boston |
| Dudley, David House | 167 Centre St | Boston |
| Not Named in Database | 18 Highland Park Ave | Boston |
| Marcus Garvey Gardens | 24-44 John Eliot Sq | Boston |
| Hayden, Albert F. House | 11 Wayne St | Boston |
| Not Named in Database | 22 Saint Marks Rd | Boston |
| Boston Public Library - Charlestown Branch | 43 Monument Sq | Boston |
| Not Named in Database | 186-188 Walnut St | Watertown |
| Flaherty, Julia House | 25 Russell St | Brookline |
| Not Named in Database | 6 Berkeley St | Cambridge |
| Not Named in Database | 95-97 Mount Auburn St | Cambridge |
| Dana, Richard Henry - Palmer, George Herbert House | 12-16 Quincy St | Cambridge |
| Old Cambridge Baptist Church | 398 Harvard St | Cambridge |
| Not Named in Database | 67 Francis Ave | Cambridge |
| Not Named in Database | 119 Auburn St | Cambridge |
| Thomas, David W. Row House | 11 Symphony Rd | Boston |
| Sharp, John House | 54 Commonwealth Ave | Boston |
| Van Ness Terrace | 236-248 Warren St | Boston |
| Not Named in Database | Fifield St | Boston |
| Not Named in Database | 47 Gray St | Boston |
| Wales, Thomas G. House | 30 Mill St | Boston |
| Saint Stephen's Episcopal Church and Parish Hall | 419 Shawmut Ave | Boston |
| Murphy, Mary E. House | 388 West Fourth St | Boston |
| Not Named in Database | 539 Massachusetts Ave | Boston |
| Frost, M. S. and G. N. Building | 90-100 South St | Boston |
| Griffin, Gerald House | 364 Walnut Ave | Boston |
| Varney, Shadrach - Leach, Samuel House | 28 Adams St | Boston |
| Not Named in Database | 41 Hawthorne St | Boston |
| Wentworth, Marshall Town House | 460 Park Dr | Boston |
| English, John House | 390 Cambridge St | Boston |
| Coffin, U. F. House | 283 Newbury St | Boston |
| Boston Wharf Company Wool Warehouse | 312-320 Summer St | Boston |
| Brook Farm - The Dell | 670 Baker St | Boston |
| Humphrey - Harden - Chamberlin House | 568 Walnut St | Bridgewater |
| Central Street Bridge over Matfield River | Central St | East Bridgewater |
| Connolly, William House | 406 South Franklin St | Holbrook |
| Wade, Isaac House | 228 Hudson St | Halifax |
| Ridgeway, Frederick C. and Catherine I. Christy House | 124 Elm St | Hanover |
| Spear, Seth Homestead | 47-49 Spear St | Quincy |

| HISTORIC SITE NAME | ADDRESS | TOWN NAME |
|---|---|---|
| Littlefield House | 1162 Sea St | Quincy |
| Not Named in Database | 1075 Commercial St | Weymouth |
| Not Named in Database | 1253 Commercial St | Weymouth |
| Not Named in Database | 23 Fisk Ave | Weymouth |
| Point Allerton Lifesaving Station | 1117 Nantasket Ave | Hull |
| Mitchell's Automobile Repair Station | 805 C J Cushing Hwy | Cohasset |
| Kane, Sgt. Thomas B. House | 15 Beechwood St | Cohasset |
| O'Brien, Cornelius J. House | 37 Cushing Rd | Cohasset |
| Tilden, William E. House | 31 Pleasant St | Cohasset |
| Casady, Clyde S. House | 94 North Main St | Cohasset |
| Cousens, Charles Augustus House | 84 Elm St | Cohasset |
| Charlestown Navy Yard - Building 203 - Incinerator | Navy Yard | Boston |
| Not Named in Database | 257 Main St | Kingston |
| Noyes, Dr. Nathaniel Kingsbury House | 561 Washington St | Duxbury |
| Wendt, Frederick House | 44-46 Pemberton Rd | Wayland |
| Weymouth Korean War Memorial | Broad St | Weymouth |
| Saint Ann Roman Catholic Church Convent | 60 Gibbon St | Marlborough |
| Taylor, Edward G. House | 23 Cherry Ln | Scituate |
| Not Named in Database | 36 Belvoir Rd | Milton |
| Not Named in Database | 50 Grafton Ave | Milton |
| Kane, Maurice House | 22 Fullerton Ave | Whitman |
| Not Named in Database | 58 Dean Rd | Weston |
| Jenkins, Noah House | 34 Brook St | Scituate |
| Baker, Charles B. House | 86 Revere St | Boston |
| Saint Andrew the Apostle Roman Catholic Hall | 0 Wachusett St | Boston |
| Ford Auto Showroom and Service Station | 1019-1023 Commonwealth Ave | Boston |
| Stony Brook Reservation - Monahan, Richard Square | Smith Field Rd | Boston |
| McLaughlin, Patrick H. House | 140 South St | Randolph |
| Not Named in Database | 118 Beacon St | Chelsea |
| Cambridge Masonic Temple | 1950 Massachusetts Ave | Cambridge |
| Mystic Valley Parkway - Central Segment | Mystic Valley Pkwy | Somerville |
| Foote, Henry Wilder House | 25 Brimmer St | Boston |
| Eliot, Samuel - Loring, Charles House | 8 Otis Pl | Boston |
| Not Named in Database | 83 Summer St | Medford |
| Not Named in Database | 148 Irving St | Watertown |
| Home for Destitute Jewish Children | 150-160 American Legion Hwy | Boston |
| Plymouth Cordage Company Double Worker Housing | 29-31 Spooner St | Plymouth |
| Not Named in Database | 18 Wilson St | Braintree |
| Not Named in Database | 387 Commercial St | Braintree |
| Not Named in Database | 34 Bowditch St | Braintree |
| King, Dr. George House I | 14 High St | Franklin |
| Lynch, Patrick House | 78 Union St | Holliston |
| Spiro House | 205 Pleasant St | Millis |
| Adams, Oliver House | 66 Harding St | Medfield |
| Not Named in Database | 49 Park St | Medfield |
| Walker, Joseph House | 16 Proctor St | Hopkinton |
| Saint Mark's School Bath House | Marlborough Rd | Southborough |
| Hilditch, Mabel House | 80 Middle Rd | Southborough |
| Wood, Lambert House | 42 Oregon Rd | Southborough |
| Collins, Dennis Barn - Workshop | 2 Middle Rd | Southborough |
| Morse, Dr. Henry Lee House | 331 North St | Medfield |
| Foxboro Grange Hall | 11-15 Bird St | Foxborough |
| Weger, George House | 44 Baker St | Foxborough |
| Norwood Masonic Temple | 76 Day St | Norwood |
| White Family Cemetery | East Main St | Norton |
| Not Named in Database | 125 Bay Rd | Norton |
| Borderland State Park - Puds Pond | Borderland State Pk | Easton |
| Not Named in Database | 18 Poquanticut Ave | Easton |
| Buckman, Dr. Nathan House | 327-331 Pearl St | Stoughton |
| Not Named in Database | 31 Arnold Rd | Wellesley |
| Not Named in Database | 24 Windsor Rd | Wellesley |
| Not Named in Database | 33 Fairview St | Westwood |
| Not Named in Database | 209 Washington St | Westwood |
| Not Named in Database | 6 Marion St | Dedham |
| Suffolk Resolves Marker | 649 High St | Dedham |

| HISTORIC SITE NAME | ADDRESS | TOWN NAME |
|---|---|---|
| Brown, Winifred House | 30 Sheathe St | Brookline |
| Bearse, Horace House | 673 Boylston St | Brookline |
| Cobb House | 283 Buckminster Rd | Brookline |
| Not Named in Database | 18 Davis Ave | Brookline |
| Collicott Elementary School | 80 Edge Hill Rd | Milton |
| Richards Building | 55 Dimock St | Boston |
| Not Named in Database | 42 Elm Hill Ave | Boston |
| Seaverns, A. House | 22 Orchard St | Boston |
| Moulton, Flora A. and Mary House | 10-12 Upland Ave | Boston |
| Not Named in Database | 82 Sudan St | Boston |
| Stetson, John A. Double House | 59-60 Thomas Pk | Boston |
| Not Named in Database | 15-17 Lee St | Cambridge |
| Not Named in Database | 19 Eliot St | Boston |
| Williamson, W. House | 370 Marlborough St | Boston |
| Shapleigh, J. House | 262 Commonwealth Ave | Boston |
| Not Named in Database | 18 Rutland Sq | Boston |
| Not Named in Database | 164 West Canton St | Boston |
| Not Named in Database | 4 Washington Ave | Somerville |
| Not Named in Database | 37-39 Clarendon St | Boston |
| Gate of Heaven Roman Catholic Church | 616 East Fourth St | Boston |
| Not Named in Database | 91 Hudson St | Boston |
| Arlington Building | 324-334 Boylston St | Boston |
| Not Named in Database | 749 Dorchester Ave | Boston |
| Paine, Charles Houses | 6-8 Chestnut St | Boston |
| Cobbs, Bates and Yerxa Grocery Company Building - Roberts Building | 268-274 Friend St | Boston |
| Greenleaf, Luther C. Commercial Block | 311-313 Washington St | Boston |
| Chamberlain, Nathaniel L. House | 28 March Ave | Boston |
| Saint Columbkille's - The Institute | 333 Market St | Boston |
| Not Named in Database | 199 Trenton St | Boston |
| Old North Church - Salem Street Gate and Fence | 191 Salem St | Boston |
| Papineau, Alfred Livery Stable | 180 Green St | Boston |
| Marine Hotel | 3-3A Lewis St | Boston |
| Holbrook, Elisha Niles House | 109 North Franklin St | Holbrook |
| Town Cemetery, Old | Liberty St | Rockland |
| Reardon, John F. House | 620 Main St | Norwell |
| Not Named in Database | 22 President's Ln | Quincy |
| Curtis, Jesse F. House | 49 Thomas Burgin Pkwy | Quincy |
| Not Named in Database | 103 Thomas Burgin Pkwy | Quincy |
| Beckler Avenue Rowhouse | 15 Beckler Ave | Boston |
| Not Named in Database | 1409 Commercial St | Weymouth |
| City Hospital Building | Long Island Rd | Boston |
| New England Telephone and Telegraph Company | 311 Chestnut St | Chelsea |
| Not Named in Database | 16 Pleasant St | Revere |
| Not Named in Database | 62 Elm St | Hingham |
| Not Named in Database | 32 Emerald St | Hingham |
| Not Named in Database | 123 East St | Hingham |
| Bates, William H. Barn | 429 King St | Cohasset |
| Gogan, Thomas F. House | 11 Windsor Rd | Cohasset |
| Not Named in Database | 62 Wapping Rd | Kingston |
| Holmes, Joseph House | 51 Landing Rd | Kingston |
| Not Named in Database | 354 Washington St | Duxbury |
| Not Named in Database | 7 Baileys Causeway | Scituate |
| Torrey, Fred House | 92 Lighthouse Rd | Scituate |
| Milton Hospital | 92 Highland St | Milton |
| Not Named in Database | 42 Marilyn Rd | Milton |
| Not Named in Database | 18-20 Blue Hill Ave | Milton |
| Bishop, David W. House | 49 Surry Dr | Cohasset |
| Sherbrooke, Virginia E. House | 311 Jerusalem Rd | Cohasset |
| Not Named in Database | 84 G St | Boston |
| Not Named in Database | 86 Grampian Way | Boston |
| Morse, George H. House | 211 Savin Hill Ave | Boston |
| Stoddard, Hezekiak House | 68 Chestnut St | Boston |
| Taylor, Eben - Beal, M. I. House | 38-40 West Cedar St | Boston |
| Myrtle Court | 42 Buswell St | Boston |

| HISTORIC SITE NAME | ADDRESS | TOWN NAME |
|---|---|---|
| Dedham Street Bridge over Neponset River | Dedham St | Westwood |
| Church, Lemuel and Charles House | 255 Brigantine Circ | Norwell |
| Riley, J. House | 12 Franklin St | Weymouth |
| Johnson, Carl S. House | 18 Elm St | Easton |
| Not Named in Database | 19 Joy St | Boston |
| Not Named in Database | 105 Myrtle St | Boston |
| Men of Kent Cemetery - Cushing, Jeremiah Marker | Meeting House Ln | Scituate |
| Congregational Church Cemetery - Communal Stones | 2 Central St | Wellesley |
| Plymouth Cordage Company Worker Housing | 73 Cherry St | Plymouth |
| Belcher House #1 | 60 Proctor Rd | Braintree |
| Jenkins Manufacturing Co. Double Worker Housing | 340 Commercial St | Braintree |
| Not Named in Database | 27 Broad St | Weymouth |
| Pleasant Street School | 35 Pleasant St | Middleborough |
| Washburn, Gen. Abiel Barn | 438 Plymouth St | Middleborough |
| Taft Woolen Company Worker Housing | 2 Cutler St | Bellingham |
| Adams, Simeon Partridge House | 17 Union St | Franklin |
| Faxon, James House | 28 Pleasant St | Franklin |
| Fletcher, Asa Austin House | 72 Dean Ave | Franklin |
| Walker Street Bridge over Charles River | Walker St | Medway |
| Scammell, Dr. House | 24 Grove St | Hopkinton |
| Gately, Thomas House | 62 South St | Marlborough |
| Goulding, Eleazer House | 137 Western Ave | Sherborn |
| Davis, Amanda House | 36 Prospect St | Sherborn |
| Medfield State Hospital - Hennery | 45 Hospital Rd | Medfield |
| Reynolds, Patrick House | 36 Williams St | Easton |
| Southworth, Philip House | 168 Turnpike St | Easton |
| Canfield, Mary J. House | 39 Cottage St | Wellesley |
| Sawyer, John House | 41 Kimlo Rd | Wellesley |
| Not Named in Database | 83 Oxford Rd | Westwood |
| Not Named in Database | 32 Stafford Rd | Westwood |
| Not Named in Database | 27 Dean Ave | Westwood |
| Smith, Gustavus A. House | 35 Wellesley St | Weston |
| Not Named in Database | 48 Galen St | Watertown |
| Neponset River Railroad Bridge | Neponset River | Boston |
| Fisher Hill Realty House | 255 Fisher Ave | Brookline |
| Not Named in Database | 27 Northbourne Rd | Boston |
| Not Named in Database | 42R Burroughs St | Boston |
| Not Named in Database | 79 Aspinwall Ave | Brookline |
| Morison, Rev. John House | 302 Adams St | Milton |
| Bickmore, A. P. House | 145 Dana Ave | Boston |
| Not Named in Database | 44-46 Moreland St | Boston |
| Clark, William R. Town House | 73 Coleman St | Boston |
| Osgood, G. Fred House | 17 Magnolia Sq | Boston |
| Not Named in Database | 41-43 Dalton Rd | Belmont |
| Finer, H. Bertram Apartment House | 103-109 Winchester St | Brookline |
| Wentworth, Marshall Town House | 15 Keswick St | Boston |
| Not Named in Database | 4 Walnut Ave | Cambridge |
| Not Named in Database | 63 Craigie St | Somerville |
| Cambridge Armory | 120 Massachusetts Ave | Cambridge |
| Berenson, Maisha Apartment Building | 97 Saint Stephen St | Boston |
| Thomas, David W. Row House | 5 Symphony Rd | Boston |
| Not Named in Database | 41 Rutland Sq | Boston |
| Not Named in Database | 25 Rutland Sq | Boston |
| Not Named in Database | 98 Warren St | Boston |
| Yeaton, Martha and May House | 155 Central St | Somerville |
| Noyes, Mary E. House | 26-28 Mill St | Boston |
| James, Francis Row House | 425 West Fourth St | Boston |
| Mount Saint Joseph Academy Incinerator Building | 637 Cambridge St | Boston |
| Standish, James House | 36 Newbury St | Boston |
| Not Named in Database | 50 Union Pk | Boston |
| Not Named in Database | 2321-2337 Washington St | Boston |
| Pray Building - Olympia Building | 658 Washington St | Boston |
| Broad Street Association Project Building | 63-65 Broad St | Boston |
| Segel, Louis Apartment Building | 20 Cooper St | Boston |
| Walter Baker Chocolate Company - Machine Shop | Baker's Ct | Boston |

| HISTORIC SITE NAME | ADDRESS | TOWN NAME |
|---|---|---|
| Mullen, Jessie Three-Decker | 363 Quincy St | Boston |
| Not Named in Database | 6 Front St | Chelsea |
| Not Named in Database | 2 Eldridge Pl | Chelsea |
| Faulkner, David House | 410 Ferry St | Malden |
| Pratt, Kate Double House | 67 East St | East Bridgewater |
| Spring Brook Hotel | 92 Union St | Holbrook |
| Not Named in Database | 411 Pleasant St | Weymouth |
| Poole House | 75 Spring St | Hanson |
| Not Named in Database | 335 King St | Hanover |
| Wood, Charles A. House | 540 Webster St | Rockland |
| Cushing, Ebenezer House | 192 South Pleasant St | Hingham |
| Gosselin, Louis House | 54 Washington St | Milton |
| Russell, Elsie House | 38 Russell Pk | Quincy |
| Miller, Edward House | 36 Miller Stile Rd | Quincy |
| City Hospital Administration Building | Long Island Rd | Boston |
| Harris House | 75 Shurtleff St | Chelsea |
| Plath, Sylvia House | 92 Johnson Ave | Winthrop |
| Railroad Street Bridge over B & M Railroad | Railroad St | Revere |
| Cohasset Central Cemetery - Cast Iron Fencing | 25 Joy Pl | Cohasset |
| Boston Public Garden Fence | Boston Public Garden | Boston |
| U. S. Lock Company Worker Housing | 17 Elm St | Kingston |
| Not Named in Database | 127 Summer St | Kingston |
| Baker, Elijah Jr. House | 140 Franklin St | Duxbury |
| Sherman, Leander House | 915 Union St | Marshfield |
| Brooks, S. - West, Alden Bradford House | 26 King Caesar Rd | Duxbury |
| Abrams, Mark Garages | 9-17 James St | Brookline |
| Spring Hill Cemetery Earthen Tombs | Brown St | Marlborough |
| Gilfinbain, Israel House | 27 Sumner St | Milton |
| Not Named in Database | 91 Meredith Cir | Milton |
| Ryan, Thomas D. House | 17 Hillside Dr | Cohasset |
| Not Named in Database | 41 Landing Rd | Kingston |
| Doherty, George and Charlotte Ward - Webster, Priscilla House | 5 Dock St | Scituate |
| Camp Gannett Dining Hall | 174 Lakeview St | Sharon |
| Fairbanks - Kiley, Daniel House | 62 Mount Pleasant Sq | Randolph |
| Larrabee, M. F. House | 41 Crest Ave | Chelsea |
| Not Named in Database | 16 Plain St | Millis |
| Not Named in Database | 34 Wheatland St | Somerville |
| Richards, George A. Building | 24 Cottage Ave | Quincy |
| Keith, Walter House | 297 Bay Rd | Easton |
| Not Named in Database | 169 Endicott St | Boston |
| Not Named in Database | 22 Forest Ave Court | Plymouth |
| Porter, Edward House | 832 Washington St | Braintree |
| Not Named in Database | 34 Thayer St | Braintree |
| Rays Woolen Company Worker Housing | 321 Hartford Ave | Bellingham |
| Wrentham First Meeting House Marker | East St | Wrentham |
| Dickinson, Timothy House | 22 Irving Pl | Holliston |
| Frost Block | 20-24 North St | Medfield |
| Fisher, John - Hewins, Dr. James House | 435 Main St | Medfield |
| Framingham State College Alumni House | 42 Adams Rd | Framingham |
| Billings, Frank House | 93 Framingham Rd | Marlborough |
| Whitney, Warren and James R. Shed | 59 Whitney St | Sherborn |
| Fish, Jonas House | 36 Nason Hill Rd | Sherborn |
| Fisk, Dea. Oliver House | 84 North Main St | Sherborn |
| Tulis, James House | 27 Highland Ave | Sudbury |
| Smith House | North St | Walpole |
| Johnson, Nathan A. House | 911 Washington St | Norwood |
| Crofoot, Charles E. Gear Worker Housing | 73 Central St | Easton |
| Gay, Hezekiah House | 1528 Bay Rd | Stoughton |
| Fuller, Spencer House | 167 Charles River St | Needham |
| Exiner, William House | 12 Marvin Rd | Wellesley |
| Not Named in Database | 67 Prospect St | Wellesley |
| Not Named in Database | 416 High St | Westwood |
| Not Named in Database | 57 School St | Dedham |
| Not Named in Database | 218-220 Brown St | Waltham |
| White, Andrew Building | 783 Boylston St | Brookline |

| HISTORIC SITE NAME | ADDRESS | TOWN NAME |
|---|---|---|
| Not Named in Database | 202 Durnell Ave | Boston |
| Not Named in Database | 84 Davis Ave | Brookline |
| Huntington, Rev. Henry House | 222 Highland St | Milton |
| Not Named in Database | 137 Canton Ave | Milton |
| Not Named in Database | 58 Deering St | Boston |
| Not Named in Database | 10 Linwood St | Boston |
| Not Named in Database | 14 Thwing St | Boston |
| Hammond, Thomas House | 9 Albion St | Boston |
| Lamprey, Frank House | 33 Brighton St | Boston |
| Pierce, Edward Garage | 26 Abbottsford Rd | Brookline |
| Richmond Court Apartments | 1209-1217 Beacon St | Brookline |
| Adams, Mathew M. House | 221-223 Freeman St | Brookline |
| Simons, Anna B. House | 24 Churchill St | Brookline |
| Not Named in Database | 125 Brattle St | Cambridge |
| Not Named in Database | 47-49 Mount Auburn St | Cambridge |
| Haynes, A. S. Apartment Building | 36-38 Symphony Rd | Boston |
| Wheatland, George House | 48 Gloucester St | Boston |
| Not Named in Database | 165 West Canton St | Boston |
| First National Store Garage | Middlesex Ave | Somerville |
| Not Named in Database | 79 Warren Ave | Boston |
| Not Named in Database | 14 Hartland St | Boston |
| Ames, S. T. House | 453 Beacon St | Boston |
| Hill, Joseph W. House | 43 Baldwin St | Boston |
| Clapp, Frederick W. House | 90 High St | Boston |
| Dodd, Horace House | 192 Salem St | Boston |
| Lenox Hotel | 160 Broadway | Chelsea |
| Cary, Dea. Recompense House | 248 Belmont St | East Bridgewater |
| Trow, Bartholomew House | 29 North Bedford St | East Bridgewater |
| Latham, Woodward and Charles House | 582 Bridge St | East Bridgewater |
| Humble, David House | 189 Rockland St | Abington |
| Shaw, Brackley House,Old | 864 Union St | Rockland |
| Burrage, Albert C. and Company Worker Housing | 318 Pleasant St | Hanson |
| Gray, John House | 255 Grove St | Kingston |
| Not Named in Database | 278 Main St | Hanover |
| Williams, Peter House | 203 Quincy Ave | Quincy |
| Darrah, John House | 108-110 Merrymount Rd | Quincy |
| Not Named in Database | 80 Commercial St | Weymouth |
| Not Named in Database | 1224 Commercial St | Weymouth |
| Not Named in Database | 6 Water St | Weymouth |
| Not Named in Database | 36 Cedar St | Weymouth |
| Gerrish Building | 157 Winnisimmet St | Chelsea |
| Cushing, Seth House | 712 Main St | Hingham |
| Loud, Irving L. House | 380 Main St | Hingham |
| Fearing, John House | 44 Pleasant St | Hingham |
| Not Named in Database | 2 Bishop's Ln | Hingham |
| Stahl, Marguerite Royce House | 173 Pond St | Cohasset |
| Not Named in Database | 394 Gannett Rd | Scituate |
| Not Named in Database | 16 Margin Ct | Cohasset |
| Newton, George Frederic House | 38 Atlantic Ave | Cohasset |
| Charlestown Navy Yard - Scale House - Building 19 | Navy Yard | Boston |
| Charlestown Navy Yard - First Avenue | Navy Yard | Boston |
| Not Named in Database | 18 Green St | Kingston |
| Square Throated Elbow Sculpture | Forest St | Wellesley |
| Not Named in Database | 5 Dow Pl | Marlborough |
| Moorhouse, Henry L. House | 355 Plymouth St | East Bridgewater |
| Hatch, Richard House | 4 Evergreen Ln | Cohasset |
| Not Named in Database | 60 First Parish Rd | Scituate |
| Dyer, Silas House | 25 High St | Randolph |
| Sjoberg, John House | 64 Pleasant St | Sharon |
| Not Named in Database | 37 Charles St | Boston |
| Glapion, Louis - Middleton, George House Ell | 1 Pinckney St | Boston |
| Not Named in Database | Old Harbor St | Boston |
| Hunt, Edward W. House | 59-61 Front St | Weymouth |
| Stackpole, Agnes House | 56 Morton Rd | Milton |
| Mount Auburn Cemetery - Bowditch, Nathaniel Statue - Cenotaph | 580 Mount Auburn St | Watertown |

| HISTORIC SITE NAME | ADDRESS | TOWN NAME |
|---|---|---|
| Not Named in Database | 12 Reservoir Rd | Cohasset |
| LaVoix, Charles House | 66 Fremont St | Winthrop |
| Floyd - Baxter House | 181-183 Winthrop St | Winthrop |
| Minchen, John - Broadley, Frederick L. House | 28 Wyoming Ave | Needham |
| Hubbard, William H. House | 29-31 Ladd St | Watertown |
| Curry College - 886 Brush Hill Road Residence Hall | 886 Brush Hill Rd | Milton |
| Sprague, Chester House | 17 Chester St | Watertown |
| Paine, Richard H. House | 23-25 Otis St | Watertown |
| Gardner, Ira F. House | 456 Bay Rd | Easton |
| Not Named in Database | Spooner St | Plymouth |
| Plymouth Cordage Company Picker House #36 | Court St | Plymouth |
| Robbins, David House | 25 Kensington Cir | Brookline |
| Howes, Grace B. House | 72 Pine Rd | Brookline |
| Hancock Village Duplex | 193-243 Gerry Rd | Brookline |
| Toomey, M. Farm Worker's House | 85 Beacon St | Arlington |
| Arlington Five Cent Savings Bank | 622-626 Massachusetts Ave | Arlington |
| Not Named in Database | 15 Colonial Dr | Arlington |
| Temperly, John House | 943 Chestnut St | Newton |
| Pettee Machine Shop Worker Housing | 224-226 Elliot St | Newton |
| Livermore, George F. House | 20-22 Orchard St | Newton |
| Macomber, James House | 18 Copley St | Newton |
| Wildman, James G. House | 199 Bellevue St | Newton |
| Theurer, Otto House | 26 Capital St | Newton |
| Not Named in Database | 358-364 Watertown St | Newton |
| Connelly, Peter House | 87 Crafts St | Newton |
| White, Achsah P. House | 23 Forest Ave | Newton |
| Islington Estate Gatehouse | 203 Islington Rd | Newton |
| French, Isaac S. - Jones, James House | 269-271 Lowell Ave | Newton |
| Williams, Robert L. House | 70 Waban Hill Rd | Newton |
| Warren, Dr. Edward - Swallow, Hobson House | 186 Concord St | Newton |
| Early, James A. House | 187 Concord St | Newton |
| McLellon, Josephine M. House | 1016 Centre St | Newton |
| Pettee, Francis House | 31 Grant Ave | Newton |
| Work, Joseph House | 61 Montvale Rd | Newton |
| Goodridge, Philip House | 97 Morton St | Newton |
| Vose, Irene House | 1538 Beacon St | Newton |
| Not Named in Database | 59-61 Highland Ave | Newton |
| Morrison, John L. House | 30 Chestnut Hill Rd | Newton |
| West Newton Theater | 1296 Washington St | Newton |
| Not Named in Database | 26 Whitney Rd | Newton |
| Not Named in Database | 1030 Chestnut St | Newton |
| Robertson, John R. Canoe Factory | 132 Charles St | Newton |
| Not Named in Database | 40 Wiltshire Rd | Newton |
| Shaw, John B. House | 40 Central Terr | Newton |
| Needham, David B. Double House | 107-109 Lowell Ave | Newton |
| Not Named in Database | 38 Tennyson Rd | Newton |
| Not Named in Database | 58 Selwyn Rd | Newton |
| Not Named in Database | 12 Hamlin Rd | Newton |
| Not Named in Database | 553 California St | Newton |
| Schult, Harry T. House | 98 Hawthorne Ave | Newton |
| Berry, Arthur L. House | 12 Willard St | Newton |
| Not Named in Database | 35 Vineyard Rd | Newton |
| Not Named in Database | 111-113 Warwick Rd | Newton |
| Merrill, E.C. House | 298 Lexington St | Newton |
| Faxton, Edward A. House | 220 Langley Rd | Newton |
| Not Named in Database | 624-628 Commonwealth Ave | Newton |
| Not Named in Database | 146 Hammond St | Newton |
| Not Named in Database | 1219-1225 Centre St | Newton |
| Not Named in Database | 99 Woodchester Dr | Newton |
| Not Named in Database | 38 Beechcroft Rd | Newton |
| Not Named in Database | 28 Winthrop St | Milton |
| Kendrick's Bridge | Nahanton St | Newton |
| Carver Cotton Gin Company - Shipping and Packing Building | 15 Whitman St | East Bridgewater |
| Mount Auburn Cemetery - Birch Gardens | 580 Mount Auburn St | Watertown |
| MCI Framingham - Betty Cole Smith Building | 26 Loring Dr | Framingham |

| HISTORIC SITE NAME | ADDRESS | TOWN NAME |
|---|---|---|
| Mount Auburn Cemetery - Sears, Clara Endicott Monument | 580 Mount Auburn St | Watertown |
| Mount Auburn Cemetery - Shaw, Lemuel Monument | 580 Mount Auburn St | Watertown |
| Randolph District No. 1 Schoolhouse | 254 South Main St | Randolph |
| Howard, Thomas House | 729 North Main St | Randolph |
| Not Named in Database | 1633 Commonwealth Ave | Boston |
| H. P. King Trust Garage | 1686 Commonwealth Ave | Boston |
| Not Named in Database | 85 Governors Rd | Milton |
| Not Named in Database | 93 Garden St | Milton |
| Not Named in Database | 12 Rowe St | Milton |
| Not Named in Database | 16 North Sq | Boston |
| Sanborn, Arcturus O. and Abigail House | 10 Dunmore St | Boston |
| Nick's Restaraunt | 372 Boston Ave | Medford |
| Stevens, Emma A. - Barry, John P. and Louise H. House | 34 Garfield Ave | Medford |
| Not Named in Database | 50 Franklin St | Medford |
| Allen, Harold and Rita House | 143 Meadowbrook Rd | Weston |
| Richardson, John F. and Emma House | 345 Waverley St | Belmont |
| Hatfield, Martha Pelton Rental House | 144 Cherry St | Newton |
| Tange, Hans - Barber, Rowlie L. and Louise House | 15 Rowe St | Newton |
| Bosworth, William G. and Ada House | 44 Rowe St | Newton |
| Not Named in Database | 148-152 Pleasant St | Boston |
| Not Named in Database | 5 Greenmount St | Boston |
| Not Named in Database | 26 Connolly St | Randolph |
| Not Named in Database | 4 Sunset Dr | Randolph |
| Not Named in Database | 6-10 Bartlett Rd | Winthrop |
| Not Named in Database | 138 Newbury St | Brockton |
| Hoyt, Charles Wakeley and Phyllis Strater House | 12 Crocker Cir | Newton |
| Hubbard, Henry Vincent House | 15 Spafford Rd | Milton |
| Blanchard, Emily and Rebecca House | 27 Spafford Rd | Milton |
| Stolow, R. House | 92 Beals St | Brookline |
| Nash, Willard G. House | 85 Naples Rd | Brookline |
| McGowen, Thomas S. House | 32 Stedman St | Brookline |
| Bickford, Scott T. Rowhouse | 35 Addington Rd | Brookline |
| Haskell, Otis Building | 71-72 Union Sq | Somerville |
| Not Named in Database | 23 Bogle St | Weston |
| Wetherbee, George House | 50 Country Way | Scituate |
| Men of Kent Cemetery - Otis, John Monument | Meeting House Ln | Scituate |
| Berenson, Moshie - Gordon, Joseph House | 110 Addington Rd | Brookline |
| Not Named in Database | 363 Ash St | Brockton |
| Bixby Building | 106 Main St | Brockton |
| Old Colony Railroad Bridge (Milepost #20.30) | Crescent St | Brockton |
| Brockton VA Hospital - Emergency Generator | 940 Belmont St | Brockton |
| Brockton VA Hospital - Steel Water Tank and Tower | 940 Belmont St | Brockton |
| Packard, Robert House | 270 Plain St | Brockton |
| Not Named in Database | 131 River St | Braintree |
| Edgar, David House | 123 Elmlawn Rd | Braintree |
| Victor Foundry Company | Mill Ln | Braintree |
| White, E. House | 3 Highland St | Medway |
| Second Church of Christ Parsonage | 193 Main St | Medway |
| Not Named in Database | 49 Park St | Medfield |
| O'Neal, Patrick House | 11 C St | Hopkinton |
| Ward, Ephriam Jr. Barn | 201 Parkerville Rd | Southborough |
| Aldrich, Henry - Aldrich, Hon. Samuel Nelson House | 49 Fairmount St | Marlborough |
| Not Named in Database | 15 Jackson Rd | Sherborn |
| Eames, William Richardson House | 181 Hollis St | Framingham |
| Not Named in Database | 114 Farm St | Dover |
| Perry, William G. House | 72 Farm St | Dover |
| Natick Town Park | Pleasant St | Natick |
| Foxborough Town Common | Main St | Foxborough |
| Carroll, Joseph House | 131 Summer St | Walpole |
| Not Named in Database | 174 Common St | Walpole |
| Not Named in Database | 9 Walpole St | Dover |
| Not Named in Database | 47 Curve St | Wellesley |
| Nash, Mary House | 17 Cushing Rd | Wellesley |
| Not Named in Database | 1 Union Pl | Dedham |
| Ash Street Bridge over Weston Aqueduct | Ash St | Weston |

| HISTORIC SITE NAME | ADDRESS | TOWN NAME |
|---|---|---|
| Kresge Building | 329-331 Moody St | Waltham |
| Not Named in Database | 66 Horace Rd | Belmont |
| Norfolk County Manufacturing Company - Stone Mill | 90 Milton St | Dedham |
| Chamberlain - Gordon House | 134 Clinton Rd | Brookline |
| Olmsted National Historic Site - Spruce Pole Fence | 99 Warren St | Brookline |
| Cochituate Terminal Chamber | Boylston St | Brookline |
| Sklaver, Goldie House | 366 Kent St | Brookline |
| Not Named in Database | 305 Eliot St | Milton |
| Hutchinson, Daniel House | 475 Adams St | Milton |
| Not Named in Database | 12 Fulda St | Boston |
| Lawless, Ann M. A. House | 5 Elm Hill Ave | Boston |
| Not Named in Database | 19-21 Alaska St | Boston |
| Not Named in Database | 18 Dawson St | Boston |
| Reardon, Edward Two-family House | 63 Roseclair St | Boston |
| Taxiarchoe, 'Archangel' Greek Orthodox Church | 29 Bigelow Ave | Watertown |
| Maria, Lulu House | 56-58 Verndale St | Brookline |
| Mosely, Frank House | 68 Amory St | Brookline |
| Not Named in Database | 30 Gray Gardens East | Cambridge |
| Estabrook, J. W. House | 45 Garfield St | Cambridge |
| Not Named in Database | 343 Highland Ave | Somerville |
| Wheatland, George House | 348 Commonwealth Ave | Boston |
| Merriman, Frank House | 183 Commonwealth Ave | Boston |
| Ames, S. T. House | 242 Marlborough St | Boston |
| Pope, Fred House | 277 Marlborough St | Boston |
| Wilson, Charles B. House | 22-24 Rutland Sq | Boston |
| Boston University Theatre Production Centre | 256-258 Huntington Ave | Boston |
| Not Named in Database | 79 Dartmouth St | Boston |
| Pollard, Warren Quarry Worker Housing | 38-40 Vernon St | Somerville |
| Warren, Moses - Smith, Benjamin G. Rowhouse | 137 Otis St | Cambridge |
| Whitacre, Celeste I. Rowhouse | 95 Thorndike St | Cambridge |
| Not Named in Database | 31 Otis St | Cambridge |
| Not Named in Database | 51 Appleton St | Boston |
| Not Named in Database | 485 Harrison Ave | Boston |
| Wescott, Thomas A. House | 23 Maple St | Boston |
| Shapleigh, J. W. - Wheatland, G. W. Jr. Row House | 920 Beacon St | Boston |
| Trazier, Charles H. House | 530 Beacon St | Boston |
| Samuel Edelman Apartments | 97-103 Norfolk St | Boston |
| Havey, John A. House | 261 Temple St | Boston |
| Not Named in Database | 230 Park St | Boston |
| Cox, George D. Row House | 4 Worthington St | Boston |
| Not Named in Database | 49 Union Pk | Boston |
| Ditson, Oliver Building | 449 Washington St | Boston |
| Page, Benjamin Town House | 107 Baldwin St | Boston |
| Not Named in Database | 37 Beacon St | Chelsea |
| Tambone, A. House | 46 Park St | Medford |
| Saint Joseph's Roman Catholic Church Rectory | 193 Bucknam St | Everett |
| East Bridgewater Old Graveyard | 170 Central St | East Bridgewater |
| Vining, Josiah House | 729 Washington St | Abington |
| Freeman, Harvey P. House | 304 Market St | Rockland |
| McClintock House | 340 Beale St | Quincy |
| Not Named in Database | 51-53 Bedford St | Quincy |
| Munroe - Dagget House | 265 Court Rd | Winthrop |
| Not Named in Database | 33 Prospect Ave | Revere |
| Quimby, Josephine - Gaudet, Daley J. House | 20 Prospect Ave | Winthrop |
| Mercurio, Antonio House | 725 Jerusalem Rd | Cohasset |
| Curtis, Mary J. House | 323 North Main St | Cohasset |
| Buckley, Joseph D. House | 28 Linden Dr | Cohasset |
| Pitt, Kenneth P. House | 18 Linden Dr | Cohasset |
| Patrolia, J. Nelson House | 167 Pond St | Cohasset |
| Lyons, D. House | 9 James Ln | Cohasset |
| Bryant, Dr. John Lodge | 150 Howard Gleason Rd | Cohasset |
| Badger, Dr. Theodore Learnard House | 95 Atlantic Ave | Cohasset |
| Not Named in Database | 553 Washington St | Duxbury |
| Agnotti, Alice N. - O'Neil, Marjorie House | 46 Summer St | Scituate |
| Hill, Ralph B. House | 27 Hammond Ave | Cohasset |

| HISTORIC SITE NAME | ADDRESS | TOWN NAME |
|---|---|---|
| Suko Three Seat Outhouse | 14 Park St | Norfolk |
| Not Named in Database | 175 Warren St | Randolph |
| Not Named in Database | 185 Warren St | Randolph |
| Roberts, Robert - Hilton, John T. Double House | 71-75 Joy St | Boston |
| Nichols, Ebenezer House | 48 Temple St | Boston |
| Clark, Benjamin C. House | 36 Beacon St | Boston |
| Forest Hills Cemetery - Girl In The Glass | 95 Forest Hills Ave | Boston |
| Camp Wonderland Cabin | 186 Massapoag Ave | Sharon |
| Wilkinson, John H. Row House | 189 Washington Ave | Chelsea |
| Torrey, David and Willard Box Mill Worker Housing | 31 Mill Ln | Norwell |
| Alden, John House Museum Barn and Offices | 105 Alden St | Duxbury |
| Ohabei Shalom Cemetery - Linsky Mausoleum | 147 Wordsworth St | Boston |
| Not Named in Database | 818 C J Cushing Hwy | Cohasset |
| USS Quincy Memorial | 1267-1299 Hancock St | Quincy |
| Not Named in Database | 210 Northampton St | Boston |
| Not Named in Database | 41 Anderson St | Boston |
| Not Named in Database | 30-32 Grove St | Boston |
| Not Named in Database | 325 Lamartine St | Boston |
| Pondville Cemetery Loop Road | Everett St | Norfolk |
| Not Named in Database | 20 Willow St | Braintree |
| Not Named in Database | 47 Clark St | Medway |
| Brown, Daniel Straw Hat Factory Worker Housing | 62 Taunton St | Wrentham |
| Chapman, Fred P. House - Dean Junior College | 89 West Central St | Franklin |
| Phipps, William House | 43 Lincoln St | Franklin |
| Smith, J. J. House | 6 Temple St | Medway |
| North Schoolhouse | 139 Main St | Norfolk |
| Not Named in Database | 15 Mill St | Marlborough |
| Leahy, John Cow Barn | 7 Central St | Southborough |
| Gould, Carrie M. Garage | 4 Boston Rd | Southborough |
| Whittemore, Marshall House | 46 Boston Rd | Southborough |
| Maynard, Jonathan School | 14 Vernon St | Framingham |
| O'Connor House | 346 Washington St | Holliston |
| Cuddy, Dr. Thomas Garage | 66 Maple St | Sherborn |
| Devitt's Garage | 26 North Main St | Sherborn |
| Hammond, Richard House | 118 Commonwealth Rd West | Wayland |
| Natick Trust Company Bank | 46 Eliot St | Natick |
| Ellis, J. House | 1018 North St | Walpole |
| Boston and Providence Railroad Bridge | Saw Mill Rd | Sharon |
| Not Named in Database | 54 Peach St | Walpole |
| Treetops - Child, Margaret H. House | 328 Clapboardtree St | Westwood |
| Not Named in Database | 62 Parker St | Westwood |
| Sanger, John House | 75 Common St | Watertown |
| Chestnut Hill Benevolent Sanatorium Carriage House | 1000 Boylston St | Brookline |
| Cain, Edward J. Three Decker | 75 Hewlett St | Boston |
| Fisher Hill Estates | 547-555 Boylston St | Brookline |
| Larkin, Charles House | 59 Randolph Ave | Milton |
| Not Named in Database | 78 Davison St | Boston |
| Not Named in Database | 13 Linwood Sq | Boston |
| Newton, John F. House | 28 Moreland St | Boston |
| Not Named in Database | 97-99 Moreland St | Boston |
| Hagan - Procher Company Three-Decker | 58 Everton St | Boston |
| Wooley, Mary W. House | 2 Chamblet Rd | Boston |
| Not Named in Database | 109-111 Lanark Rd | Boston |
| Cambridge Parkway | Cambridge Pkwy | Cambridge |
| Saint John's Roman Catholic Church | 2270 Massachusetts Ave | Cambridge |
| Sawin - Cobb - Wilson House | 1626 Massachusetts Ave | Cambridge |
| Not Named in Database | 37 Spring St | Somerville |
| Agar Manufacturing Corrugated Box Company Building | 55 Clyde St | Somerville |
| Abbott, J. G. House | 317 Commonwealth Ave | Boston |
| Jordan, Eben - Ellis, Effie House | 176 Marlborough St | Boston |
| Not Named in Database | 187 Warren Ave | Boston |
| Not Named in Database | 5 Dartmouth Pl | Boston |
| Hunnewell, F. W. House | 278 Clarendon St | Boston |
| Bonner, William House | 17 Bonner Ave | Somerville |
| Not Named in Database | 12 1/2 Lawrence St | Boston |

| HISTORIC SITE NAME | ADDRESS | TOWN NAME |
|---|---|---|
| Not Named in Database | 28 Appleton St | Boston |
| Not Named in Database | 448 Shawmut Ave | Boston |
| Not Named in Database | 10 Taft St | Boston |
| Bills, Edward J. and Webster, Irving C. Leather Companies Building | 115-119 Beach St | Boston |
| Ames, S. T. House | 339 Beacon St | Boston |
| Emmons, Chansonetta Stanley House | 22 Harley St | Boston |
| Littlefield, Ivory House | 4 Tremont St | Boston |
| Frizzell, Joseph P. House | 75 Linden St | Boston |
| Warner, William D. Row House | 558 East Broadway | Boston |
| Not Named in Database | 52-56 Summer St | Boston |
| Clapp, Frederick W. House | 96 High St | Boston |
| Merrill, Alvah - Doney, Charles H. House | 9 High St | Boston |
| Not Named in Database | 98-100 Commercial St | Boston |
| Not Named in Database | 24 Unity St | Boston |
| Not Named in Database | 399 Main St | Boston |
| Dana Commercial Block | 444-458 Broadway | Everett |
| Gates, Samuel Pearly House | Cedar St | Bridgewater |
| Keith, Elbridge House | 870 High St | Bridgewater |
| Merrit, Alan - Thayer, Danforth House | 27-29 Union St | Holbrook |
| Gallagher, Thomas House | 369 North Ave | Rockland |
| Tanner, Herbert House | 230 Adams St | Abington |
| Joseph, S. A. Hardware | 695 Main St | Norwell |
| Weymouth Savings Bank | 45-47 Washington St | Weymouth |
| Not Named in Database | 12 Cedar St | Weymouth |
| Not Named in Database | 103 High St | Weymouth |
| Logan International Airport Volpe Terminal | Logan Airport | Boston |
| Warren, Joseph H. Row House | 115 Saratoga St | Boston |
| Cushing, Theophilus House | 753 Main St | Hingham |
| Torrey, William C. - Morton, John T. House | 600 Main St | Hingham |
| Not Named in Database | 3 Weston Rd | Hingham |
| Klauer, Peter J. House | 358 North Main St | Cohasset |
| Hoogeveen House | 31 Hill St | Cohasset |
| Not Named in Database | 14 Booth Hill Rd | Scituate |
| Grassie, Manuel House | 109 Border St | Cohasset |
| Bailey, Martin Kent House | 139 Border St | Cohasset |
| Mill River Boatyard Boat Storage Pier | 82 Border St | Cohasset |
| Not Named in Database | 116 Elm St | Kingston |
| Reed House | 95 Paradise Rd | Kingston |
| Thomas, Sarah C. House | 810 Careswell St | Marshfield |
| Lewis, Albert House | 1055 South River St | Marshfield |
| Student Sculpture | South St | Waltham |
| Stobart, Frederick House | 36 Fernway | Cohasset |
| Fone, Kenneth W. House | 11 Surry Dr | Cohasset |
| Abbott, George E. - Dwinnell, Frank F. House | 43 Gould Ave | Malden |
| Saint Mary Star of the Sea Roman Catholic Convent | 58 Moore St | Boston |
| Camp Gannett First Aid Station | 174 Lakeview St | Sharon |
| Turner, Shiverick House | 48 Old Oaken Bucket Rd | Norwell |
| Not Named in Database | 91-93 Franklin St | Somerville |
| Graham, John - Piggot, William House | 86 Chestnut St | Boston |
| Ripley, Samuel B. Store - Ripley's Hall | 101 Main St | Easton |
| Not Named in Database | 60 Myrtle St | Boston |
| Not Named in Database | 298 Chestnut Ave | Boston |
| Pondville Cemetery - Brastow, Hannah Stone | Everett St | Norfolk |
| Plymouth Cordage Company Fire Pumphouse #1 | Court St | Plymouth |
| Not Named in Database | 358 Commercial St | Braintree |
| Fairbanks, Joseph House | 462 Hartford Ave | Bellingham |
| Not Named in Database | 960 Washington St | Holliston |
| Pond, Nathan House | 676 Washington St | Holliston |
| Orchard Street Signpost | Orchard St | Medfield |
| Noon Hill Road Bridge over Saw Mill Brook | Noon Hill Rd | Medfield |
| Not Named in Database | 56 Grove St | Hopkinton |
| Flagg, Dana House | 11 Oak Hill Rd | Southborough |
| Not Named in Database | 17 Grant St | Marlborough |
| Union Chapel | 42 Whitney St | Sherborn |
| Clement, George F. Barn | 51 North Main St | Sherborn |

| HISTORIC SITE NAME | ADDRESS | TOWN NAME |
|---|---|---|
| Morse, John A. House | 14-16 Pratt St | Framingham |
| Bullard, Benjamin House | 32-34 North Main St | Sherborn |
| Eldridge, Clarence C. House | 102 West Central St | Natick |
| Spring Street Bridge over Penn Central Railroad | Spring St | Natick |
| Widow Paine House | 331 West St | Mansfield |
| McColgan, Thomas - Melino, Angelo House | 38 Rockhill St | Norwood |
| Leonard, Winthrop House | 35 Church St | Canton |
| Not Named in Database | 55 Cliff Rd | Wellesley |
| Furber - Plympton - Randall House | 41 Longfellow Rd | Wellesley |
| Heinrich, Carl House | 907-909 Gay St | Westwood |
| Needham Town Common | Great Plain Ave | Needham |
| Belmont Center Fire Station | 54 Leonard St | Belmont |
| Blue Hills Reservation Comfort Station | Blue Hill Ave | Milton |
| Davenport, Nathaniel III House | 1514 Canton Ave | Milton |
| Malone, B. House | 817 Washington St | Brookline |
| Shaw, Joseph P. House | 49 Burroughs St | Boston |
| Cabot, Samuel Jr. House | 26 Edge Hill Rd | Brookline |
| Not Named in Database | 34 Vale St | Boston |
| Glenville Garage | 10 Glenville Terr | Boston |
| Quincy, George G. House | 25 Carruth St | Boston |
| Massachusetts Metropolitan Hospital Medical Office | 310 Allston St | Boston |
| Snider and Druker Building | 8-18 Browne St | Brookline |
| Not Named in Database | 13 Berkeley St | Cambridge |
| Not Named in Database | 19 Follen St | Cambridge |
| Brattle Hall | 40 Brattle St | Cambridge |
| Ames, J. B. House | 294 Marlborough St | Boston |
| Smith, John House | 275-277 Washington St | Somerville |
| Pond, S. H. House | 58 Vinal St | Somerville |
| Not Named in Database | 140 Otis St | Cambridge |
| M and M Transportation Company Building | 60 Cross St East | Somerville |
| Not Named in Database | 77 Waltham St | Boston |
| Not Named in Database | 36 Appleton St | Boston |
| Chadwick and Stillings House | 525 Beacon St | Boston |
| Gay, E. H. House | 170 Beacon St | Boston |
| Brown and Leavitt - Dabney, Louis House | 298 Beacon St | Boston |
| Not Named in Database | 62 Gordon St | Boston |
| Not Named in Database | 83 West St | Boston |
| Mead, John H. Row House | 166-168 Franklin St | Boston |
| Merrill, Silas House | 172 Newbury St | Boston |
| Not Named in Database | 2360-2362 Washington St | Boston |
| Not Named in Database | 344-350 Washington St | Boston |
| Union Wharf | 295-353 Commercial St | Boston |
| Thompson, Timothy House | 119 Main St | Boston |
| Hovey, Sarah Double House | 445 Main St | Boston |
| Rand, James H. House | 34 Soley St | Boston |
| Vaughan, Charles House | 8 Sprague Ct | Medford |
| Flaggy Meadow Bridge | South Elm St | West Bridgewater |
| Perkins, J. Warren House | Main St | Bridgewater |
| Noyes, Joseph - Kingman, David House | 329 Central St | East Bridgewater |
| Reed, Samuel Tenement House | 16 Highland St | Rockland |
| Wood House | 80 Thompson St | Halifax |
| Torrey, Josiah A. House | 399 Market St | Rockland |
| Wright, E. T. and Company Shoe Factory | 379 Liberty St | Rockland |
| Bryant, Jonathan House | 211 Lincoln St | Norwell |
| Faxon House - Quincy City Hospital | 114 Whitwell St | Quincy |
| Not Named in Database | 415-417 Furnace Brook Pkwy | Quincy |
| Not Named in Database | 117 Dixwell Ave | Quincy |
| Richards, E. W. House | 43 Summer St | Weymouth |
| Fore River Bridge | Route 3A | Weymouth |
| Not Named in Database | 108 Eutaw St | Boston |
| Not Named in Database | 35 Hawthorn St | Chelsea |
| Not Named in Database | 8 Home Meadows Ln | Hingham |
| Not Named in Database | 17 West St | Hingham |
| Not Named in Database | 257 North St | Hingham |
| Andrew, Gov. John A. House | 178 North St | Hingham |

| HISTORIC SITE NAME | ADDRESS | TOWN NAME |
|---|---|---|
| Not Named in Database | 70 Kilby St | Hingham |
| Conway's Garage | 405-409 North Main St | Cohasset |
| Lincoln, Frederick Lewis House | 183 Sohier St | Cohasset |
| O'Keefe, Margaret House | 253 North Main St | Cohasset |
| Lincoln Stable | 207 North Main St | Cohasset |
| Hoogeveen, Lourence House | 31 Hill St | Cohasset |
| Waldo, C. S. House | 118 Beach St | Cohasset |
| Gove House | 17 Border St | Cohasset |
| Bailey - Lothrop - Whittington House | 159 Atlantic Ave | Cohasset |
| Deer Island Pumping Station Equipment | Deer Island | Boston |
| Not Named in Database | 51 Plumfield Ln | Duxbury |
| Carver House | 290 Parsonage St | Marshfield |
| Vine Lake Cemetery - Wilson Avenue Steps | Main St | Medfield |
| Not Named in Database | 7 Fieldstone Rd | Milton |
| Not Named in Database | 10 Fieldstone Rd | Milton |
| Not Named in Database | 24 Austin St | Milton |
| Fortier, Edmund Jr. House | 10 Evergreen Ln | Cohasset |
| Old Colony Railroad Bridge Abutments | Hill St | Norfolk |
| Bryant, Samuel House | 767 Grove St | Norwell |
| Leonard, Isaac M. House | 514 East Fourth St | Boston |
| Stromberg House | 135 Grampian Way | Boston |
| Steuer, Bernard Building | 119 Charles St | Boston |
| Paine, Charles C. House | 46 Mount Vernon St | Boston |
| Boston Button Company Warehouse | 326 A St | Boston |
| Locke - Brewster House | 32 Hancock St | Boston |
| Savin Hill Park | Grampian Way | Boston |
| Saint Therese of Lisieux Statue | 801 Broadway | Everett |
| Not Named in Database | 5 Willow St | Walpole |
| Hooper, William R. House | 18 Reservoir Rd | Cohasset |
| Jordan, Robert Garage and Beaver School | 11 Beaver Pl | Boston |
| Greenwood, Maria - Lamb, Rosanna House | 129 Mount Vernon St | Boston |
| River Street Apartments | 22 River St | Boston |
| Coolidge, Joseph Randolph Jr. and Mary House | 10 West Hill Pl | Boston |
| Not Named in Database | 99-97 Summer St | Medford |
| Not Named in Database | 36 Columbia Rd | Medford |
| Haas, Elizabeth House | 6 Cedar Park Rd | Sharon |
| Dunton, George E. House | 169 North Main St | Natick |
| Sweetland, Ralph House | 47 Walnut St | Natick |
| Bigelow, Francis House | 52 Walnut St | Natick |
| Sherman, Joseph Jr. House | 6 Cross St | Plympton |
| Hopkins, Frank E. House | 130 Hawthorn Rd | Braintree |
| Walden Street Fire Station | Walden St | Revere |
| Dean, Edgar C. House | 485 King St | Franklin |
| Not Named in Database | 24 Franklin St | Medway |
| Messinger, Edward C. House | 8 Winthrop St | Medway |
| Daniell, Joseph House | 245 Ridge St | Millis |
| Wrentham State School Employee Housing 4 | Bryant Ave | Wrentham |
| Gorman, Richard Garage | 11 Pine St | Medfield |
| Bemis, Jacob - Bickford, John L. House | 77 Deerfoot Rd | Southborough |
| Bagley, Patrick - Butler House | 28 Boston Rd | Southborough |
| Not Named in Database | 330 Pleasant St | Ashland |
| Not Named in Database | 10 Gates Ave | Marlborough |
| Grant, Edward H. House | 33 Clark St | Framingham |
| Tilton - Puffer Carriage House | 78 Elm St | Framingham |
| Not Named in Database | 129 Common St | Walpole |
| Winslow, Edward F. House | 219 Winslow Ave | Norwood |
| Messenger, Frederick C. - Morse, Edward L. House | 195-197 Vernon St | Norwood |
| Todd, James House | 39 Williams St | Easton |
| Lake Waban Laundry - Wellesley College | Central St | Wellesley |
| Buck, Augustus H. House | 496 Washington St | Wellesley |
| Madden, Peter Barn | 269 Walnut St | Wellesley |
| Miller, John House | 623 South St | Waltham |
| O'Riordan, Jeremiah P. Apartment House | 8-10 Prospect St | Boston |
| Aetna Mill Worker Housing | 475-477 Pleasant St | Watertown |
| Walker, Samuel House | 27-29 Winter St | Watertown |

| HISTORIC SITE NAME | ADDRESS | TOWN NAME |
|---|---|---|
| Whitney, Edward C. Mansion | 386 Common St | Belmont |
| Allen, Charles F. House | 18 Roxana St | Boston |
| Claflin, George Cottage | 34 Brush Hill Ln | Milton |
| Piehler, Anna House | 185 Dean Rd | Brookline |
| Peirce, Edna House | 180 Clark Rd | Brookline |
| Not Named in Database | 25 Weybridge Ln | Brookline |
| Not Named in Database | 2 Newsome Pk | Boston |
| Not Named in Database | 28 Burroughs St | Boston |
| Not Named in Database | 1 Stonehill Ln | Milton |
| Milton Poor Farm Entrance Bound Stone | Gov. Stoughton Ln | Milton |
| Wheelwright, George W. House | 19 Forest Hills St | Boston |
| Not Named in Database | 60 Beech Glen | Boston |
| Rhodes, Mary E. House | 35 North Monroe Terr | Boston |
| Johnston, George Building | 1885-1915 Beacon St | Brookline |
| Dwight Realty House | 51-59 Manchester Rd | Brookline |
| Not Named in Database | 110 Mount Auburn St | Cambridge |
| Not Named in Database | 192 West Brookline St | Boston |
| Nesson, Israel Building | 6 Blackwood St | Boston |
| Hunnewell, A. House | 261 Commonwealth Ave | Boston |
| Franklin Building | 88-90 Broadway | Somerville |
| Not Named in Database | 582 Massachusetts Ave | Boston |
| Freeland, C. W. House | 209 Beacon St | Boston |
| Not Named in Database | 401 Beacon St | Boston |
| Charles Street Meeting House | 70 Charles St | Boston |
| Powers Candy Company | 6-24 Medford St | Boston |
| Tremont Street Subway Kiosk | Tremont St | Boston |
| Not Named in Database | 11 Bond St | Boston |
| Not Named in Database | 309-311 Cambridge St | Boston |
| Richards, J. Avery House | 103 Newbury St | Boston |
| Saint Gabriel's Monastery Garage | 159 Washington St | Boston |
| Eblana - Alley Brewery | 123-127 Heath St | Boston |
| Broad Street Association Project Building | 68-70 Broad St | Boston |
| Lawrence, Edward Double House | 36-38 High St | Boston |
| Shaw House | 50 Tileston St | Boston |
| Southworth - Harlow House | 80 Union St | Bridgewater |
| Gurney - Carver House | 303 Summer St | Bridgewater |
| DeCosta Brothers | 7 West St | Holbrook |
| Sprague, Elbridge Drugstore | 26 Brighton St | Abington |
| Dunham, J. Ellsworth 'Elsie' House | 214 Adams St | Abington |
| Not Named in Database | 231 Union St | Weymouth |
| Calder, Clinton E. House | 142 High St | Hanson |
| Not Named in Database | 1308 Broadway | Hanover |
| Curtis, Benjamin House | 569 Main St | Hanover |
| Not Named in Database | 542 Whiting St | Hanover |
| Hersey, Benjamin House | 215 Prospect St | Hingham |
| Jobbling, Ernest House | 19 Granite Pl | Milton |
| Not Named in Database | 934 Southern Artery | Quincy |
| Baker, Morris Building | 151 Shurtleff St | Chelsea |
| Not Named in Database | 143 Saratoga St | Boston |
| Not Named in Database | 27 Waldemar Ave | Winthrop |
| Harvey, Isaac C. House | 12 Dartmouth St | Everett |
| New England Telephone Exchange Building | 25 Winthrop Ave | Revere |
| Whiting, Walter R. House | 53 Fearing Rd | Hingham |
| Gay, Martin House | 42 Cottage St | Hingham |
| Hathaway, W. Scott House | 3 Jerusalem Ln | Cohasset |
| Gibbs, William C. House | 36 Norfolk Rd | Cohasset |
| Farwell, Richard W. House | 40 Hill St | Cohasset |
| Bailey, James J. House | 181 Booth Hill Rd | Scituate |
| Willcutt, Warren - Silvia, Frank House | 83 Summer St | Cohasset |
| Weston, Joseph Jr. House | 1141 Tremont St | Duxbury |
| Upham, Charles C. House | 66 Powell St | Brookline |
| Perideau, Napolean House and Store | 62 West Plain St | Wayland |
| Vedanta Centre Cottage | 130 Beechwood St | Cohasset |
| Not Named in Database | 231 High St | Norwell |
| Thayer, Rufus A. House | 831 North St | Randolph |

| HISTORIC SITE NAME | ADDRESS | TOWN NAME |
|---|---|---|
| Mills, Isaac B. - Abercrombie, William H. House | 15 Temple St | Boston |
| Adams, William H. - Gibson, T. House | 28 West Cedar St | Boston |
| Saint Mary Star of the Sea Roman Catholic Rectory | 63 Moore St | Boston |
| Forest Hills Cemetery - Firefighters Memorial | 95 Forest Hills Ave | Boston |
| Not Named in Database | 17 Liberty St | Randolph |
| Taylor, Richard House | 66 South St | Randolph |
| Coolidge, Thomas Jefferson and Hettie S. Stables | 31-35 Beaver Pl | Boston |
| Walker, A. L. - Saltonstall, Nathan House | 54 Brimmer St | Boston |
| Not Named in Database | 16 West St | Medford |
| Not Named in Database | 93 Mystic Ave | Medford |
| Peck's Meadow | Jerusalem Rd | Cohasset |
| Pihlkranttz, L. M. House | 15 Centre Ct | Boston |
| Not Named in Database | 10 Reedsdale Rd | Milton |
| Not Named in Database | 28 Reedsdale Rd | Milton |
| Not Named in Database | 16 Cape Cod Ln | Milton |
| Not Named in Database | 8 Alberta Rd | Brookline |
| Not Named in Database | 40 Kensington Cir | Brookline |
| Vose, Dr. Samuel N. House | 48 Cedar Rd | Brookline |
| Mystic Valley Parkway - Central Segment | Mystic Valley Pkwy | Arlington |
| Harrington M. House | 32 Park St | Arlington |
| Durant, Capt. Edward House | 286 Waverley Ave | Newton |
| Fanning, Henry W. House | 6 Summer St | Newton |
| Nicholson, George House | 151 Pearl St | Newton |
| Bacon, Joseph W. House | 17 Fairview St | Newton |
| Shinn, Rev. George W. House | 16 Linder Terr | Newton |
| Wheelock, Hiram House | 566 Centre St | Newton |
| Goodhue, Stephen - Jones, Eben House | 465 Centre St | Newton |
| Gould, John B. House | 36-38 Bennington St | Newton |
| Guillow House | 3-5 Churchill St | Newton |
| McDonald, Edward House | 33 Chandler St | Newton |
| Behan, William House | 318 California St | Newton |
| Bradley, Robert House | 109 Dalby St | Newton |
| Tupper, Angus G. House | 15-17 Faxon St | Newton |
| Farrell, William House | 144 Chapel St | Newton |
| Durgan, Michael House | 57 West St | Newton |
| Not Named in Database | 34 Clinton St | Newton |
| Willard, Harriet Davis Octagon House | 930 Watertown St | Newton |
| Not Named in Database | 56 Derby St | Newton |
| Chase, Josiah House | 52 Hillside Ave | Newton |
| Not Named in Database | 77 Kaposia St | Newton |
| Houghton, Charles House | 504 Auburn St | Newton |
| Smead, Elihu House | 111 Court St | Newton |
| Bishop, George W. House | 489 Walnut St | Newton |
| Lee, George E. Estate Barn | 88 Essex Rd | Newton |
| Wyman, Harry H. House | 219 Parker St | Newton |
| Pond, Edmond G. House | 13-15 Floral Pl | Newton |
| Nash, Edgar House | 95 Lincoln St | Newton |
| Winchester Street, 230 | 230 Winchester St | Newton |
| Cook, Charles H. House | 1772 Beacon St | Newton |
| Not Named in Database | 44 Wildwood Ave | Newton |
| Thomas, Arthur C. House | 80 Berkeley St | Newton |
| Brown, Thomas House | 193 Fuller St | Newton |
| McIntyre, Frederic and Lola Booth House | 249 Highland St | Newton |
| Vitalait Laboratory | 555 Commonwealth Ave | Newton |
| Not Named in Database | 77 Allerton Rd | Newton |
| Not Named in Database | 18-20 Bridges Ave | Newton |
| Wilkins, Samuel F. House | 98 Sumner St | Newton |
| Not Named in Database | 35 Hanson Rd | Newton |
| Not Named in Database | 52 Spiers Rd | Newton |
| Not Named in Database | 19 Andrew St | Newton |
| Not Named in Database | 99 Gate House Rd | Newton |
| Newton North High School | 360 Lowell Ave | Newton |
| Cains, Samuel J. House | 19 Central Close | Newton |
| Not Named in Database | 21 Goddard St | Newton |
| Not Named in Database | 361 Waban Ave | Newton |

| HISTORIC SITE NAME | ADDRESS | TOWN NAME |
|---|---|---|
| Leahy, John House | 270-272 Pearl St | Newton |
| Newtonville Branch Library | 345 Walnut St | Newton |
| James, Thomas M. House | 80 Pine Ridge Rd | Newton |
| Not Named in Database | 84 Parker Ave | Newton |
| Not Named in Database | 8 Montana St | Boston |
| Not Named in Database | 50 Warren Ave | Milton |
| Not Named in Database | 78 Meagher Ave | Milton |
| Not Named in Database | 24 Grove St | Milton |
| Not Named in Database | 7 Chilton Pk | Milton |
| Cook's Bridge | Elliot St | Newton |
| Winslow Cemetery - Thomas, Mary Gravestone | Winslow Cemetery Rd | Marshfield |
| Mount Auburn Cemetery - Sarton, George Alfred Leon Lawn Marker | 580 Mount Auburn St | Watertown |
| Blume, Andreas House | 27 Lawrence Ave | Boston |
| Adams, Abbie L. House | 35 Lawrence Ave | Boston |
| Randolph Bicentennial Fountain | 1 North Main St | Randolph |
| Not Named in Database | 4 Westbourne St | Milton |
| Not Named in Database | 52-54 Webster Rd | Milton |
| Walters, Louis J. House | 52 Governors Rd | Milton |
| Not Named in Database | 112 Governors Rd | Milton |
| Not Named in Database | 268 Edge Hill Rd | Milton |
| Not Named in Database | 94 Crescent Ave | Scituate |
| Emmanuel College - Cardinal Cushing Library | 264-274 Brookline Ave | Boston |
| New England Deaconess Hospital - Dooley, Arthur T. Chapel | 334 Riverway | Boston |
| Griffin, John A. House | 13 Huckins St | Boston |
| Hillside Methodist Episcopal Church | 100 Winthrop St | Medford |
| Cardio-Thoracic Associates Building | 100 George P. Hassett Dr | Medford |
| Potters Apartments | 80-82 Park St | Medford |
| Robinson, Stillman W. House | 10-12 Revere Pl | Medford |
| Cardinal Cushing Center - Statue of Saint Mary | Washington St | Hanover |
| Cardinal Cushing Center Playing Field | Washington St | Hanover |
| Place Cottage | 17 Collier Ave | Scituate |
| Not Named in Database | 7 Webster Ave | Boston |
| O'Neill, Francis S. Building | 20-34 Central Ave | Milton |
| Not Named in Database | 85 Old St | Randolph |
| Not Named in Database | 1 Turner Dr | Randolph |
| Not Named in Database | 1415 Commonwealth Ave | Newton |
| Bolster, Stanley Marshall and Lucy Catherine Daniell House | 29 Exeter St | Newton |
| Hosley, Charles F. and Louise Orris House | 315 Otis St | Newton |
| Opera House Block | 168-180 Main St | Brockton |
| Glazier, Marshall - Goldman, Abraham and Annie House | 13 Mechanic St | Framingham |
| O'Neill, Elizabeth House | 10 Copley St | Brookline |
| Millen, Virginia House | 47 Naples Rd | Brookline |
| Durgin, Minnie A. House | 60-62 Naples Rd | Brookline |
| Haskell, Edmund M. House | 74 University Rd | Brookline |
| Garfield, Edward - McCann, James House | 120 Summer St | Weston |
| Proctor, Emma S. House | 185 Winter St | Weston |
| Mason, Harry and Jennie House | 27 Gaston St | Boston |
| Davis, Bernard and Jennie Apartment House | 9-11 Intervale St | Boston |
| Bryant Building | 68 Main St | Brockton |
| Taber House | 276-278 Court St | Brockton |
| Not Named in Database | 4 Bellevue Ave | Brockton |
| Cowell, Joseph House | 93 East St | Wrentham |
| Heaton, Charles H. House | 184 School St | Franklin |
| Hosie, George S. House | 94 Cottage St | Franklin |
| Jenks, Henry R. House | 88 Peck St | Franklin |
| Woodward House - Dean Junior College | 89 West Central St | Franklin |
| Cutler, Dea. Nathaniel House | 18 Winthrop St | Medway |
| Not Named in Database | 63 Lovering St | Medway |
| Coburn, William Burrage Meat Market | 43 Main St | Hopkinton |
| Claflin, Lee House | 10 Hayden Rowe St | Hopkinton |
| Northborough Road Arch Bridge #1 | Northborough Rd | Southborough |
| McCarthy, Thomas House | 20 Newton St | Southborough |
| Boggs, Thomas House | 44 Witherbee St | Marlborough |
| Church Hill Cemetery | Main St | Framingham |
| Drake, Chester House | 46 Curve St | Holliston |

| HISTORIC SITE NAME | ADDRESS | TOWN NAME |
|---|---|---|
| Holbrook, Ezra House | 67 South Main St | Sherborn |
| Cedars, The Landscape | 110 Pond Rd | Wellesley |
| Hartshorn, Jeremiah House | 31-35 South St | Foxborough |
| Kendal, J. L. House | 48 Leonard St | Foxborough |
| Morse, David House | 92 North St | Foxborough |
| Chenery, Seth Grist Mill | 86 Philip St | Medfield |
| Not Named in Database | 14 Short St | Easton |
| Stoughton Railroad Station | 33 Wyman St | Stoughton |
| Atherton, John Jr. House | 470 Central St | Stoughton |
| Monroe, Ezra House | 45 Pine St | Dover |
| Not Named in Database | 25 Main St | Dover |
| Village School - Westwood District #8 Schoolhouse | 21 Dover Rd | Westwood |
| Baker, Jeremiah House | 446 High St | Westwood |
| Not Named in Database | 141 Highland St | Dedham |
| Lewis, Frank M. and Marie E. House | 15 Perry Ln | Weston |
| Tucker, Dea. John House | 72 Mount Auburn St | Watertown |
| Page, Harrison P. House | 25 Summer St | Watertown |
| Kennedy, Dr. George House | 1399 Blue Hill Ave | Milton |
| Readville Car Shops - Burtman Iron Works | 31 Industrial Dr | Boston |
| Pollen, Abraham House | 16 Holland Rd | Brookline |
| Not Named in Database | 210 Walnut St | Brookline |
| Not Named in Database | 14 Upland Rd | Brookline |
| Hennessy, Michael House | 29 Hawthorn Rd | Brookline |
| Forbes, Ralph E. House | 328 Adams St | Milton |
| Small, Abel C. - Wallace, William H. Row House | 33 Delle Ave | Boston |
| Edison Company Garage | 9 Glenville Terr | Boston |
| Sanford, H. I. House | 9 Sawyer Terr | Boston |
| Not Named in Database | 29 Alveston St | Boston |
| Metropole, The | 1455 Beacon St | Brookline |
| Not Named in Database | 76 Harvard Ave | Brookline |
| Not Named in Database | 14-15 Griggs Terr | Brookline |
| Thomas, Edward I. House | 63 Perry St | Brookline |
| Gray, Asa House | 88 Garden St | Cambridge |
| Not Named in Database | 72 Dover St | Somerville |
| Conant, Nathan D. House | 775 Parker St | Boston |
| Not Named in Database | 102 Hammond St | Boston |
| Webber, John P. Row House | 28 Edgerly Rd | Boston |
| Not Named in Database | 20 Braddock Pk | Boston |
| Free Surgical Hospital for Women | 291-301 Huntington Ave | Boston |
| Not Named in Database | 20 Dartmouth Pl | Boston |
| Lockwood, R. Apartment House | 79-85 Perkins St | Somerville |
| National Shawmut Bank Branch | 900 Beacon St | Boston |
| Not Named in Database | 1031-1033 Tremont St | Boston |
| First Parish Church in Dorchester | 10 Parish St | Boston |
| Leach, William H. House | 307 Park St | Boston |
| Collins, James Row House | 56 P St | Boston |
| Lawrence, William R. Row House | 161 West Second St | Boston |
| Harden, Harlow House | 61 Maple Ave | East Bridgewater |
| Paine, Charles H. House | 181 North Franklin St | Holbrook |
| Not Named in Database | 151 Randolph St | Weymouth |
| Not Named in Database | 475 Center St | Hanover |
| Johnson, Howard House | 114 Summit Ave | Quincy |
| Children's Development Disabilities Center | 105 Adams St | Quincy |
| Not Named in Database | 11 Bass St | Quincy |
| Chipman, William - Bicknell, George H. House | 339 Front St | Weymouth |
| Not Named in Database | 49 High St | Weymouth |
| Not Named in Database | 52 High St | Weymouth |
| Robertson, John Q. House | 116 Lexington St | Boston |
| Mullroy, James J. House | 480 Pleasant St | Winthrop |
| Davison - Malone House | 5 Lincoln St | Winthrop |
| Tuttle, John House | 655 Broadway | Revere |
| Not Named in Database | 498 Main St | Hingham |
| Quinn, Bartholemew House | 69 Thaxter St | Hingham |
| Barnes, Estella House | 336 North Main St | Cohasset |
| Behns, Henry W. House | 491 Jerusalem Rd | Cohasset |

| HISTORIC SITE NAME | ADDRESS | TOWN NAME |
|---|---|---|
| Wood, William O. House | 255 Beechwood St | Cohasset |
| Neal, Rev. Jonathan House | 220 South Main St | Cohasset |
| Bates, Joseph House | 67 North Main St | Cohasset |
| Not Named in Database | 124 Beaver Dam Rd | Scituate |
| Old School Marker | Webster St | Marshfield |
| Payne, Dr. John Howard House | 29 Powell St | Brookline |
| Not Named in Database | 319 Main St | Franklin |
| Titicut Parish Green Water Trough | Plymouth St | Middleborough |
| Stoddard, William - Studley, James House | 214 Clapp Rd | Scituate |
| Not Named in Database | 364 East Eighth St | Boston |
| Barber, William L. Barn | 36A Marshall St | Somerville |
| Mount Auburn Cemetery - Winchester, William Mausoleum | 580 Mount Auburn St | Watertown |
| Not Named in Database | 676 Tremont St | Boston |
| Cartwright, James House | 366 Cartwright Rd | Needham |
| McMenamy, Frank J. Meat Market Building | 126 Main St | Easton |
| Broyshaw, James House | 43 Sea St | Weymouth |
| Ames Shovel and Tool Company Tenement #58 | 61-63 Elm St | Easton |
| Plymouth Cordage Company Storehouse #7 | Court St | Plymouth |
| Thayer, Josiah House | 279 Pond St | Braintree |
| Not Named in Database | 408 Commercial St | Braintree |
| Not Named in Database | 2 Elm Knoll Rd | Braintree |
| Not Named in Database | 17 Broad St | Weymouth |
| Rays Woolen Company Worker Housing | 13 Maple St | Bellingham |
| Not Named in Database | 505 Hartford Ave | Bellingham |
| Morse, Aaron Hartwell House | 74 Cottage St | Franklin |
| Not Named in Database | 35 East Central St | Franklin |
| Bullard, John House | 62 Bullard Ln | Millis |
| Bartlett Caretaker House | 8 Causeway St | Medfield |
| Fay School - Harlow Gymnasium - Harris Center | 50 Main St | Southborough |
| White, S. House | 20 Central St | Southborough |
| Not Named in Database | 3 Pleasant St | Southborough |
| Not Named in Database | 21 Newton St | Southborough |
| Not Named in Database | 2 Clinton St | Hopkinton |
| Framingham Town Farm House | 907 Pleasant St | Framingham |
| Not Named in Database | 201 West Main St | Marlborough |
| Not Named in Database | 204-206 Main St | Marlborough |
| Not Named in Database | 639 Edmands Rd | Framingham |
| Not Named in Database | 37 Hollis St | Framingham |
| Kinnear, Merrill E. House | 89 West Central St | Natick |
| NRDEC Building #55 - Family Housing | Kansas St | Natick |
| Natick Inn Park | Eliot St | Natick |
| Not Named in Database | 13 Cavanaugh Rd | Wellesley |
| Wellington Farm Greenhouse | 487 Wellesley St | Weston |
| Wilson, William D. House | 5 Dunedin Rd | Wellesley |
| Not Named in Database | 57 Cottage St | Wellesley |
| Henry, Richard House | 29 Arlington Rd | Wellesley |
| Not Named in Database | 33 Sexton Ave | Westwood |
| Not Named in Database | 775 High St | Dedham |
| Not Named in Database | 28-30 Walnut St | Waltham |
| Not Named in Database | 251 Calvary St | Waltham |
| Frarye House | 637 East St | Dedham |
| Gannett, Thomas Jr. House | 272 Dana Ave | Milton |
| Laughton House | 33 Bournedale Rd | Boston |
| Not Named in Database | 84 Upland Rd | Brookline |
| Hobbs, John S. House | 268 Fairmount Ave | Boston |
| Cox, George D. Row House | 6 Wigglesworth St | Boston |
| Nawn, H. P. Three Family House | 91 Munroe St | Boston |
| Not Named in Database | 86 Moreland St | Boston |
| Jeffrey, George B. House | 5-7 Bentham Rd | Boston |
| Manning, Annie L. House | 121 Salisbury Rd | Brookline |
| Stanetsky Schlossberg Solomon Memorial Chapel | 1668 Beacon St | Brookline |
| Galeria | 55-57 Kennedy St | Cambridge |
| Not Named in Database | 211 Morrison Ave | Somerville |
| Not Named in Database | 6 Williams Ct | Somerville |
| Not Named in Database | 122 Auburn St | Cambridge |

| HISTORIC SITE NAME | ADDRESS | TOWN NAME |
|---|---|---|
| Bradley, William House - Hotel Agassiz | 185 Commonwealth Ave | Boston |
| Whitney, H. A. House | 261 Marlborough St | Boston |
| Moore, F. H. House | 5 Gloucester St | Boston |
| Bean, Ivory Building | 251 West Newton St | Boston |
| Hunter House | 39 Oak St | Somerville |
| Hill, Ira House | 21 Winter St | Somerville |
| Cumberland, The | 40-42 Highland Ave | Somerville |
| Harlow, George H. House | 7 Adams St | Somerville |
| Squire, John P. and Company | 33 Medford St | Somerville |
| Not Named in Database | 254 Seaver St | Boston |
| Not Named in Database | 179-193 South St | Boston |
| Fay, H. H. House | 416 Beacon St | Boston |
| Hook, Aaron Town House | 47 Chestnut St | Boston |
| Smith, John J. House | 86 Pinckney St | Boston |
| Not Named in Database | 29-35 White St | Boston |
| Not Named in Database | 17 White St | Boston |
| Rockland Brewery - Robinson Brewery Outbuilding | 51 Amory St | Boston |
| Wales, Thomas Building | 29-35 Temple Pl | Boston |
| Chestnut Hill Reservoir Effluent Gatehouse #2 | Beacon St | Boston |
| Not Named in Database | 5 Harvard Terr | Boston |
| Not Named in Database | 47 Union Pk | Boston |
| Greene, Gardiner Row House | 318 E St | Boston |
| Not Named in Database | 104-106 Trenton St | Boston |
| Churchill, Charles House | 269 Matfield St | West Bridgewater |
| Brown, Alfred House | 1088 Union St | Rockland |
| Clark, Benjamin Barn | 53 Pleasant St | Rockland |
| Hollis, Abel and Betsey Pratt House | 420 Broadway | Hanover |
| Bradford, William A. Building - Bradford Hall | 6-10 Chestnut St | Quincy |
| Greenleaf, Thomas House | 3 Mead Street Ct | Boston |
| Not Named in Database | 22-24 Congress Ave | Chelsea |
| Fitch House | 65 Shurtleff St | Chelsea |
| Dealy, William F. House | 41 Court Rd | Winthrop |
| Garfield, Clara - Palmer, C. W. House | 40 Pico Ave | Winthrop |
| Weston House | 120 Central St | Hingham |
| Muenz, Oscar A. House | 226 Main St | Hingham |
| Not Named in Database | 102 Kilby St | Hingham |
| Curtis, Thomas House | 317 North Main St | Cohasset |
| Donovan, Richard House | 61 Deep Run | Cohasset |
| Tilden, Lura Barn | 170 South Main St | Cohasset |
| Collier, Capt. Christopher House | 37 Beach St | Cohasset |
| Harvard University - Hollis Pump | Harvard Yard | Cambridge |
| Class of 1916 Gates - Wellesley College | Wellesley College | Wellesley |
| Everson, Warren N. House | 144 Summer St | Kingston |
| Woodward, James House | 11 Bumblebee Ln | Duxbury |
| Not Named in Database | 577 Country Way | Scituate |
| American Net and Twine Company Worker Housing | 13 Kinsley Pl | Canton |
| Camp Wing Teepees | Keene St | Duxbury |
| Briggs, Bartlett - Briggs, Otis House | 68 Old Oaken Bucket Rd | Scituate |
| Not Named in Database | 64 Cary Ave | Milton |
| Not Named in Database | 62 Plymouth Ave | Milton |
| Gould, Charles D. House | 6 West Cedar St | Boston |
| Camp Wonderland Store | 186 Massapoag Ave | Sharon |
| Cooch, Lester W. House | 131 Russell Ave | Watertown |
| Spaulding, Harry House | 14 Crest Rd | Sharon |
| Not Named in Database | 41 Temple St | Boston |
| Curry College - South Campus Residence Hall | Blue Hill Ave | Milton |
| Anderson, John H. House | 25 King Ave | Easton |
| Plymouth Cordage Company Worker Housing | 37-43 North Spooner St | Plymouth |
| Hill, Dea. Moses House | 47 Fisher St | Medway |
| Bacon, Henry Metcalf House | 11 Bacon St | Franklin |
| Bennett, Isaac House | 674 South St | Wrentham |
| Not Named in Database | 644 Washington St | Holliston |
| Wrentham State School - Oak Grove Cottage II | Prouty Dr | Wrentham |
| Leahy, Patrick House | 18 Cedar St | Hopkinton |
| Martin House | 33 Central St | Marlborough |

| HISTORIC SITE NAME | ADDRESS | TOWN NAME |
|---|---|---|
| Kellehan House | 41 Devens St | Marlborough |
| Not Named in Database | 17 Johnson St | Framingham |
| Farm Pond Gate Chamber | Waverly St | Framingham |
| Not Named in Database | 65 West Central St | Natick |
| Morrill, G. H. Ink Manufacturing Co. Storehouse | Pleasant St | Norwood |
| Not Named in Database | 560 Foundry St | Easton |
| Telephone Exchange Building | Forest St | Wellesley |
| Not Named in Database | 20 Colburn Rd | Wellesley |
| Kinlin House | 144 Oakland St | Wellesley |
| Not Named in Database | 66 School St | Dedham |
| Bird, John House | 94 Beaufort Ave | Needham |
| Not Named in Database | 41 Maple St | Watertown |
| Brown - Kiley House | 152 Clark Rd | Brookline |
| Not Named in Database | 89 Rawson Rd | Brookline |
| Emerson Garden | Emerson St | Brookline |
| Kravetz, Irving Variety Store | 371 Harvard St | Brookline |
| Massachusetts Mental Health Center Fence | 74 Fenwood Rd | Boston |
| Saint Mary of the Hills Convent | 260 Brook Rd | Milton |
| Churchill, Joseph House | 241 Adams St | Milton |
| Denny, Daniel House | 17-19 Playstead Rd | Boston |
| Harvard Medical School - Building A - Administrative Building | 25 Shattuck St | Boston |
| Not Named in Database | 4 Romar Terr | Boston |
| Douse, John W. Three-Decker | 18 North Monroe St | Boston |
| Not Named in Database | 44 Evergreen St | Boston |
| Not Named in Database | 4 Westford St | Boston |
| Not Named in Database | 25 Rodman St | Boston |
| Not Named in Database | 37 Gerald Rd | Boston |
| Coolidge, Henry House | 27 Kenwood St | Brookline |
| Dunham, Joseph Garage | 126 Thorndike St | Brookline |
| Greenough, Dr. Robert B. House | 93 Ivy St | Brookline |
| M. I. T. - Senior House | Memorial Dr | Cambridge |
| Charles River Speedway Superintendent's Residence | 1420-1440 Soldiers Field Rd | Boston |
| Moller's Furniture Store | 485 Massachusetts Ave | Cambridge |
| Blanchard, B. House | 93 Dover St | Somerville |
| Not Named in Database | 1230 Massachusetts Ave | Cambridge |
| Gilligan, William Stable | 26-28 Tavern Rd | Boston |
| Thomas - Pierce Apartment Building | 109 Gainsborough St | Boston |
| Not Named in Database | 14 Warwick St | Boston |
| Wood, Charles House | 274 Marlborough St | Boston |
| Not Named in Database | 176 West Canton St | Boston |
| Not Named in Database | 20 Hanson St | Boston |
| Not Named in Database | 26 Montrose St | Boston |
| Harding, Lemon P. House | 80 G St | Boston |
| Not Named in Database | 455-457 Park Dr | Boston |
| Allen Building | 1 Linden St | Boston |
| Chadwick and Stillings House | 308 Newbury St | Boston |
| Not Named in Database | 69-71 Causeway St | Boston |
| Blumenthal, Charles Two-Family House | 35-37 Summer St | Boston |
| Not Named in Database | 85 Trenton St | Boston |
| Hager, James House | 252 Bunker Hill St | Boston |
| Imperial, The | 100 Broadway | Chelsea |
| Porter, Joseph House | 154 Plymouth St | Holbrook |
| Turner, Joseph S. House | 144 Webster St | Rockland |
| Thompson, Asa House | 42 Thompson St | Halifax |
| Smith, Zenos House | 46 Hingham St | Rockland |
| Sylvester, Joseph Smith Carriage House | 78 Washington St | Hanover |
| Rogers, Harriet G. House | 30 Gilson Rd | Quincy |
| World War I Memorial Gun and Gun Carriage | 20 Sea St | Quincy |
| Mount Wollaston Cemetery Sea Street Gate | 20 Sea St | Quincy |
| Not Named in Database | 80 Hibiscus Ave | Weymouth |
| Outfitting Pier #4 | 97 East Howard St | Quincy |
| Not Named in Database | 25 Garey St | Weymouth |
| Not Named in Database | 99 Hawthorne St | Weymouth |
| Not Named in Database | 570 East First St | Boston |
| Cross - Graham House | 144 Hermon St | Winthrop |

| HISTORIC SITE NAME | ADDRESS | TOWN NAME |
|---|---|---|
| Grand Army of the Republic Statue | 249 Broadway | Revere |
| Whiton, Israel House | 452 Main St | Hingham |
| Loring, Thomas House | 183 Main St | Hingham |
| Papgeorge Diner - Page's Diner | 2-4 Otis St | Hingham |
| Beal, A. House | 47 Hull St | Cohasset |
| Potter, Asa - Howes, Ernest Root Cellar | 58 Howe Rd | Cohasset |
| Leptich, Edward J. House | 15 Linden Dr | Cohasset |
| Garvey, John D. House | 141 Linden Dr | Cohasset |
| Sohier, William Davies Barn | 67 North Main St | Cohasset |
| Boston and Albany Railroad Bridge #25.84 | Conrail Railroad | Ashland |
| Charlestown Navy Yard - Portal Crane 62 | Navy Yard | Boston |
| Young, Elizabeth A. S. Garage | 55 Harrison St | Duxbury |
| Williamson, S. House | 1065 South River St | Marshfield |
| Oston, Sydney House | 26 Pope Hill Rd | Milton |
| Stone, Harry House | 25 Kevin Rd | Milton |
| Shwartzman, Mensha House | 37 Trout Brook Ave | Milton |
| Not Named in Database | 6 Norway Rd | Milton |
| Not Named in Database | 104-106 Blue Hill Ave | Milton |
| Lyons, James D. House | 38 Howe Rd | Cohasset |
| Damon, Josiah House | 510 Grove St | Norwell |
| Shepard, Anna House | 25 Station St | Sharon |
| Johnson, J. L. and S. J. Three Decker | 119 G St | Boston |
| Saint Gabriel's Roman Catholic Church School | 139 Washington St | Boston |
| Our Lady of Lourdes Roman Catholic Church Rectory | 46 Brookside Ave | Boston |
| Not Named in Database | 9-11 Ruggles St | Boston |
| Curran, John House | 309 Highland Ave | Somerville |
| Old Harbor Parkway - Columbus Park Headworks | 1305 Columbia Rd | Boston |
| Bailey, Kathleen House | 16 Ridge Top Rd | Cohasset |
| Manion, David R. House | 24 Lantern Ln | Cohasset |
| Not Named in Database | 5-17 Cleaves St | Boston |
| Bennett, Alfred L. Barn | 71 Rockland St | Easton |
| Kilduff, M. Two-Family House | 33 Fenwood Rd | Boston |
| Mayhew, William W. House | 30 Myrtle St | Braintree |
| Murdock Street Bridge over Nemasket River | Murdock St | Middleborough |
| Willard, Artemas House | 354 South St | Wrentham |
| Dart, Gustavus F. House and Harness Shop | 151 East St | Wrentham |
| Coolidge, Caleb - Cabot House | 209 Main St | Medway |
| Fisher, Francis House | 22 Fisher Rd | Southborough |
| Bradley, J. D. C. House | 5 Sadie Hutt Ln | Southborough |
| Bertonazzi House | 65 School St | Southborough |
| Cotton, William House | 52 Curve St | Holliston |
| Stratton, Joel Barn | 29 Coolidge St | Sherborn |
| Framingham Hospital Nurses' Dormitory | 88 Beech St | Framingham |
| Not Named in Database | 5 Auburn St | Framingham |
| Frost, Moses E. - Hilt, Charles E. House | 118 West Central St | Natick |
| Hayes, Sheraton B. Carriage House | 25 West Central St | Natick |
| Boinay, Vandelin House | 10 Eliot St | Natick |
| Saint Mary's Roman Catholic Church Rectory | 23 Church St | Mansfield |
| Allen. Frank G. House | 35 Fisher St | Norwood |
| Pool, Harrison House | 263 Foundry St | Easton |
| Not Named in Database | 45 Central St | Easton |
| Not Named in Database | 6 Water St | Easton |
| Swan, Maj. Robert House | 540 Park St | Stoughton |
| Not Named in Database | 116 Crest Rd | Wellesley |
| Not Named in Database | 53 Prospect St | Wellesley |
| White, Benjamin F. House | 247 Nahatan St | Westwood |
| Barnes, Thomas House | 342-344 Warren St | Waltham |
| McNamara, Bridget House | 43 Clark Rd | Brookline |
| Splaine, Catherine Three Decker | 69 Paul Gore St | Boston |
| Freiman, Max Two-Family House | 43 Fenwood Rd | Boston |
| Not Named in Database | 15 Arcadia St | Boston |
| Poole, Ellen N. House | 48 Brookley Rd | Boston |
| Mozart, Frederick W. House | 41 Wyman St | Boston |
| Burkhardt, Gottlieb F. Brewery Stable | Prentiss St | Boston |
| Not Named in Database | 80 Elm Hill Ave | Boston |

| HISTORIC SITE NAME | ADDRESS | TOWN NAME |
|---|---|---|
| Not Named in Database | 6 Burton Ave | Boston |
| O'Hearn, Patrick Three-Decker | 118 Stoughton St | Boston |
| Not Named in Database | 15 Monument Sq | Boston |
| Not Named in Database | 55 Chestnut Hill Ave | Boston |
| Frost, Elizabeth F. House | 37 Kilsyth Rd | Brookline |
| Not Named in Database | 3 Hubbard Pk | Cambridge |
| Johnson, Philip House | 9 Ash St | Cambridge |
| Houghton Beech Tree | 1000 Massachusetts Ave | Cambridge |
| Miller Brothers Coffin Factory | 11 Miller St | Somerville |
| Not Named in Database | 2-3 Shady Hill Sq | Cambridge |
| Birburie, H. C. Town House | 24 Peterborough St | Boston |
| Saint Cecilia Roman Catholic Church | 14-18 Belvidere St | Boston |
| Not Named in Database | 59 Dwight St | Boston |
| Not Named in Database | 451 Shawmut Ave | Boston |
| Johnson, Samuel W. Three Decker | 931 East Fourth St | Boston |
| Not Named in Database | 355 Boylston St | Boston |
| Rodgers, Josephine W. Row House | 360 K St | Boston |
| Roslindale Unitarian Church Parish House | 850 South St | Boston |
| Not Named in Database | 13 Mount Vernon St | Boston |
| Mead, John H. Row House | 154-156 Franklin St | Boston |
| Not Named in Database | Scott Alley | Boston |
| Revere Sugar Refinery | 333 Medford St | Boston |
| Roxbury Truck and Snow Plow Repair Garage #1 | 2565 Washington St | Boston |
| Seymour, Friend Town House | 10 Washington St | Boston |
| Cobb Lime Company Row House | 770 East Broadway | Boston |
| Weld and Browne Two-Family House | 37 Weld Hill St | Boston |
| Hardon, Joseph House | 15 Greenough Ave | Boston |
| Howard, Charles W. Building | 471 Broadway | Everett |
| Bonn, Blanchard J. House | 51 Birch St | Everett |
| Snell House | 68 South Franklin St | Holbrook |
| Hunt, Maj. Joseph House | 466 Plymouth St | Abington |
| Not Named in Database | 1442-1444 Hanover St | Hanover |
| Davenport, Thomas B. House | 11 Woodward Ave | Quincy |
| Not Named in Database | 30 Manatee Rd | Weymouth |
| Fort Strong - Battery Thomas Smyth | Long Island | Boston |
| McKay, Donald House | 78-80 White St | Boston |
| Not Named in Database | 32 Congress Ave | Chelsea |
| Lawrence, F. P. Building | 28 Washington Ave | Chelsea |
| Kennedy, Patrick House | 97 Washington Ave | Winthrop |
| Not Named in Database | 37 New Bridge St | Hingham |
| Fort Hill Street Cemetery | Fort Hill St | Hingham |
| Jacob, Peter House | 648 Main St | Hingham |
| Not Named in Database | 163 East St | Hingham |
| Cohasset Central Cemetery - Stetson, John Marker | 25 Joy Pl | Cohasset |
| Weeks, John Wingate Foot Bridge | Charles River | Cambridge |
| Jackson, Alexander House | 38 Tilden Rd | Scituate |
| Newcomb, Silas House | 633 Country Way | Scituate |
| Dennis, Harriett A. Garage | 19 Kenwood St | Brookline |
| Fuller Brook Park - Brook Street Bridge | Brook St | Wellesley |
| Gilfinbain, Harry House | 48 Adanac Rd | Milton |
| Neuman, Israel House | 88 Sumner St | Milton |
| Not Named in Database | 26 Meredith Cir | Milton |
| Not Named in Database | 89 Brook Rd | Milton |
| Murphy, John D. House | 10 Old Coach Rd | Cohasset |
| Dedham Old Town House | 23-25 Bullard St | Dedham |
| Smith, Regina House | 15 Center St | Kingston |
| Not Named in Database | 51 Boulder Rd | Weston |
| Shaw, Jesse House | 121 Charles St | Boston |
| Boston Wharf Company Roof Sign | 10 Melcher St | Boston |
| Boston University - Mugar Library Courtyard | 771 Commonwealth Ave | Boston |
| Stony Brook Reservation - Enneking Parkway (II) | Enneking Pkwy | Boston |
| Natick Town Common Bus Shelter | 3 East Central St | Natick |
| Saint Ann's Roman Catholic Church Convent | 50 Thurston St | Somerville |
| Central Methodist Episcopal Church Parsonage | 204 Main St | Easton |
| Not Named in Database | 27-29 Wright Ave | Medford |

| HISTORIC SITE NAME | ADDRESS | TOWN NAME |
|---|---|---|
| Grossman Building | 37-93R Parkingway | Quincy |
| Trask, J. E. House | 27 Walnut Ave | Weymouth |
| Dunakin, Andrew House | 55 Cottage St | Sharon |
| Bowers, Russell E. House | 10 Parkman St | Natick |
| Not Named in Database | 17-19 Irving St | Boston |
| Not Named in Database | 66 Myrtle St | Boston |
| Lincoln, Roger W. House | 15 Wood Way | Cohasset |
| Not Named in Database | 17 Forest Ave Court | Plymouth |
| Rosen, Samuel Apartment Building #2 | 80 Park St | Brookline |
| Not Named in Database | 73 Laurel Rd | Brookline |
| Bassett, Horace House | 23 Newton Rd | Arlington |
| Clark, Charles B. House | 11 Avon Pl | Arlington |
| Not Named in Database | 22 Marion Rd | Arlington |
| Fillebrown, John House | 109-111 Warren St | Arlington |
| Call, Henry - Bartlett, Prof. George House | 216 Pleasant St | Arlington |
| Hodgdon, Frank W. House | 18 Wellington St | Arlington |
| Thorndike, George L. Farm Workers Housing | 139 Thorndike St | Arlington |
| Jackson, Elizabeth Double House | 556-558 Main St | Waltham |
| McCann, Charles House | 164-166 Newton St | Waltham |
| Freeman, Whipple Barn | 20 Summer St | Newton |
| Farquhar, David Webber House | 1 Channing St | Newton |
| Fuller, Henry Double House | 23-25 Pearl St | Newton |
| Goodwin House | 45 Jefferson St | Newton |
| Marshall, Augustus House | 17 Willard St | Newton |
| Brewer, Isaac D. House | 82 Arlington St | Newton |
| Goodrich, John Benton and Anna Louisa House | 148 Church St | Newton |
| Farlow Park Bridge | Eldredge St | Newton |
| Charles River Reservation - Quinobeguin Road | Quinobeguin Rd | Newton |
| Charles River Reservation - Nonantum Road | Nonantum Rd | Newton |
| O'Grady, James House | 311 Nevada St | Newton |
| Sheldon, William House | 51 Highland St | Newton |
| Clarke, Sarah House | 240 Mount Vernon St | Newton |
| Fanning, Michael House | 137 Staniford St | Newton |
| Mitchell, Austin R. House | 58 Court St | Newton |
| Clapp, Abbey A. House | 503 Walnut St | Newton |
| Pulsifer, Charles T. House | 398 Walnut St | Newton |
| Weeks, John Wingate Jr. High School | 7 Hereward St | Newton |
| Motley, Jane and Katherine House | 42 Lawrence Rd | Newton |
| Ward, John House | 5 Nobscot Rd | Newton |
| Crehore, Lemuel Paper Mill Worker Housing | 585 Grove St | Newton |
| Read, H. H. House | 32 Ridge Ave | Newton |
| Fisher, Gurdon House | 263 Lake Ave | Newton |
| Draper, William B. House | 166 Lincoln St | Newton |
| McKenzie, Lillian House | 1141 Walnut St | Newton |
| Hinckley, David House | 14 Exeter St | Newton |
| Peabody, Elizabeth Palmer House | 34 Temple St | Newton |
| Not Named in Database | 130 Lincoln St | Newton |
| Not Named in Database | 82 Otis St | Newton |
| Fowle, Eliot Russell and Bertha Augusta Bushby House | 1445 Commonwealth Ave | Newton |
| Not Named in Database | 41 Chestnut Hill Rd | Newton |
| Zerrahn, Carl O. House | 109 Old Orchard Rd | Newton |
| Not Named in Database | 75 Wallace St | Newton |
| Not Named in Database | 23-25 Bridges Ave | Newton |
| Flaherty, Matthew House | 366 Beacon St | Newton |
| Not Named in Database | 33 Wesley St | Newton |
| Cutler, Nathan P. House | 56 Montrose St | Newton |
| Brown, Edgar Commercial Building | 74-84 Langley Rd | Newton |
| Not Named in Database | 210-214 Sumner St | Newton |
| Great Atlantic and Pacific Tea Company | 8-12 Windsor Rd | Newton |
| Guarantee First Bank | 780 Beacon St | Newton |
| Not Named in Database | 25 Priscilla Rd | Newton |
| Not Named in Database | 22 Laudholme Rd | Newton |
| Newton South High School | 140 Brandeis Rd | Newton |
| Not Named in Database | 22-24 Woodrow Ave | Newton |
| Not Named in Database | 87 Prescott St | Newton |

| HISTORIC SITE NAME | ADDRESS | TOWN NAME |
|---|---|---|
| Not Named in Database | 12 Kappius Path | Newton |
| Not Named in Database | 101 Spiers Rd | Newton |
| Not Named in Database | 80 Baldpate Hill Rd | Newton |
| Not Named in Database | 47 June Ln | Newton |
| Allison, Albert B. House | 179 Crafts St | Newton |
| Hubbard, Thomas C. - Hall, Charles H. House | 490 Auburn St | Newton |
| Not Named in Database | 55-65 Lincoln St | Newton |
| Not Named in Database | 30-34 Langley Rd | Newton |
| Not Named in Database | 49 Dyer Ave | Milton |
| Not Named in Database | 19 Houston Ave | Milton |
| Not Named in Database | 90 Warren Ave | Milton |
| Not Named in Database | 228 Blue Hills Pkwy | Milton |
| Not Named in Database | 280 Blue Hills Pkwy | Milton |
| Not Named in Database | 60 Meagher Ave | Milton |
| Not Named in Database | 15-17 Harold St | Milton |
| Trimountain House | 351 Hanover St | Boston |
| Mount Auburn Cemetery - Frost, Henry Atherton Monument | 580 Mount Auburn St | Watertown |
| Wine, J. House | 26 Crawford St | Boston |
| Randolph Girl Scout House | 0 Park St | Randolph |
| Lanier, Chester Arthur House | 152 Jerome St | Medford |
| Yarros Block | 464 High St | Medford |
| Winslow Cemetery - Thomas, Capt. Anthony Gravestone | Winslow Cemetery Rd | Marshfield |
| Harvard-Vanguard Medical Center Parking Garage | 26 City Hall Mall | Medford |
| Hall - Goodale, Joseph M. and Carrie House | 99 Otis St | Medford |
| Forrest, Daniel E. and Genevieve - Buchanan, J. Wallace and Cara A. House | 12 Cudworth St | Medford |
| Lauriat, Anselm Augustus and Helen A. Metzer House | 5 Lauriat Pl | Medford |
| Carlton, Catherine House | 35 Cross St | Medford |
| Not Named in Database | 171 Park St | Medford |
| Jacobs, C. S. Double House | 8 Washington St | Medford |
| Taft, Dr. Roger B. and Edna House | 41 Cedar Rd | Belmont |
| Kellar, John Henry and Sarah Thornley - Ricker, Daniel and Winifred Howland House | 327 Wolcott St | Newton |
| Not Named in Database | 12 Roach St | Boston |
| Not Named in Database | 1 Greenmount St | Boston |
| Island Grove Park - Roads | Park Ave | Abington |
| Not Named in Database | 36 Imrie St | Randolph |
| Not Named in Database | 8 Montgomery St | Brockton |
| Not Named in Database | 712-714 Blue Hill Ave | Boston |
| Horne, Horace Bartlett House | 9 Oak Rd | Milton |
| Not Named in Database | 28 Rock View Rd | Milton |
| Clark Builders Trust - O'Leary, Arthur B. and Josephine House | 58 Elm St | Framingham |
| Redigan, Michael and Mary House | 19 Adams St | Brookline |
| Conant, Nathaniel Carriage House | 29 Gardner Rd | Brookline |
| Not Named in Database | 106 Center St | Easton |
| Not Named in Database | 29 Spooner St | Easton |
| Manhattan Laundry | 55 Bow St | Somerville |
| Ranney, Dudley and Margaret Wellington House | 455 Glen Rd | Weston |
| Veterans Administration Medical Center - Warehouse | VFW Pkwy | Boston |
| Young, William and Blanche House | 146-148 University Rd | Brookline |
| Chase, Albert B. House | 479 Sherman St | Canton |
| Washington Park - Tennis Courts | 2700 Washington St | Boston |
| Not Named in Database | 89 Bouve Ave | Brockton |
| Kingman, John II - Perkins, Aaron - Tallman, Asa B. House | 603 Summer St | Brockton |
| Tolman, Fred S. House | 40 Arlington St | Brockton |
| Stop and Shop Grocery Store - Salvation Army Store | 291 Main St | Brockton |
| Saint Patrick's Roman Catholic Church Rectory | 335 Main St | Brockton |
| Porter, Charles F. Block I | 201 North Main St | Brockton |
| Not Named in Database | 9 School St | Southborough |
| Howe, Willard Row House | 46-56 Cedar St | Framingham |
| Not Named in Database | 1065 Grove St | Framingham |
| Fessenden, Sewall Hen Houses | 32 Pleasant St | Sherborn |
| Cumberland Farms Convenience Store | 1645 Concord St | Framingham |
| Not Named in Database | 10 Everett St | Sherborn |
| Everett, Aaron - Lafayette House Ell | Rt 1 | Foxborough |

| HISTORIC SITE NAME | ADDRESS | TOWN NAME |
|---|---|---|
| Foxborough State Hospital - Carpenter Shop | Chestnut St | Foxborough |
| Kirk House | 612 Washington St | Walpole |
| Not Named in Database | 57 Howard St | Easton |
| Leonard, H. L. House | 348 Center St | Easton |
| Canton Baptist Parsonage | 15 Church St | Canton |
| Forge Pond Bridge | Kinsley Pond | Canton |
| Rollins, Edwin L. House | 9 Cottage St | Wellesley |
| Guild House | 288 Glen Rd | Weston |
| Case, James Brown House | 89 Wellesley St | Weston |
| Randall - Stickney Dial Gage Company | 246R Ash St | Waltham |
| Not Named in Database | 42B Alder St | Waltham |
| Shurtleff, Allerton L. House | 9 South Irving Pk | Watertown |
| Rollins House | 20 Circuit Rd | Brookline |
| Minton, John House | 45 Orchard Hill Rd | Boston |
| Segal, Dr. Maurice House | 105 Seaver St | Brookline |
| Not Named in Database | 233 Walnut St | Brookline |
| Coolidge Corner Theater | 280-296 Harvard St | Brookline |
| Linden Park | Linden Pl | Brookline |
| Blue Hills Reservation Parkways - Chickatawbut Rd | Chickatawbut Rd | Milton |
| Belcher - Rowe House | 26 Governor Belcher Ln | Milton |
| Not Named in Database | 62 Deering St | Boston |
| Franklin Park Zoo Antelope House | Franklin Park | Boston |
| Cunningham, Michael House | 36 Delle Ave | Boston |
| Barrell, Colburn Town House | 60 Elm St | Boston |
| Copeland, Benjamin F. House | 140 Highland St | Boston |
| Not Named in Database | 60 Ocean St | Boston |
| Kamp, Frank A. House | 67 Robin St | Boston |
| Boston Wharf Company Warehouse | 29 Stillings St | Boston |
| Hill, Phillip C. House | 4 Pequossette Rd | Belmont |
| Not Named in Database | 29-31 Marion Rd | Belmont |
| Not Named in Database | 18 Lancaster St | Cambridge |
| Potter, J. E. Building | 133 Saint Botolph St | Boston |
| Beebe, J. A. House | 199 Commonwealth Ave | Boston |
| Sise, Albert House | 104 Marlborough St | Boston |
| Whidden, Thomas J. Building | 256 West Newton St | Boston |
| Not Named in Database | 71 Montgomery St | Boston |
| Not Named in Database | 87 Warren Ave | Boston |
| Hazard, Samuel L. House | 60 Otis St | Cambridge |
| Rollins, John W. Rowhouse | 85 Third St | Cambridge |
| Olmsted Park Retaining Wall and Iron Fence | Perkins St | Boston |
| Not Named in Database | 27 Hanson St | Boston |
| Not Named in Database | 43 Warren Ave | Boston |
| Not Named in Database | 43 Gray St | Boston |
| Good Earth Restaurant | 7 Tyler St | Boston |
| Not Named in Database | 69 Putnam St | Boston |
| Temple Ohabei Shalom Cemetery | 147 Wordsworth St | Boston |
| Not Named in Database | 36 Winthrop St | Boston |
| Murray, Harriet B. Apartment Building | 58-60 Winthrop St | Boston |
| Gilchrist Department Store Building | 431-439 Washington St | Boston |
| North End Branch Public Library | 25 Parmenter St | Boston |
| Not Named in Database | 74 Trenton St | Boston |
| Not Named in Database | 40 Greenough Ave | Boston |
| Grant, Horace L. House | 25 Dyer Ave | Everett |
| Washburn, Eli House | 54 Pleasant St | Bridgewater |
| Burgin, Clarence House | 131 Monroe Rd | Quincy |
| Not Named in Database | 276-280 Whitwell St | Quincy |
| Not Named in Database | 118 Hawthorne St | Weymouth |
| Curry, Silas House | 289 Washington Ave | Chelsea |
| Weir River Farm | 227 East St | Hingham |
| Potter, Asa Pheasantry Building | 22 Tad Ln | Cohasset |
| Ripley, Edward Franklin House | 63 Sohier St | Cohasset |
| Minot's Lighthouse Templates | Lighthouse Ln | Cohasset |
| Charlestown Navy Yard - Marine Barracks - Bldg I | Navy Yard | Boston |
| Not Named in Database | 600 Hatherly Rd | Scituate |
| Not Named in Database | 55 Ridge Rd | Milton |

| HISTORIC SITE NAME | ADDRESS | TOWN NAME |
|---|---|---|
| Donovan, Paul M. House | 6 Buttonwood Ln | Cohasset |
| Red Cottage - Root Cellar | 1485 Brush Hill Rd | Milton |
| Smith, Donald W. House | 9 Woodland Dr | Cohasset |
| Buckley and Mann Baled Wool Storage Building | 17 Lawrence St | Norfolk |
| Knowlton, G. E. House | 59 Myrtle St | Norfolk |
| Not Named in Database | 115 Warren St | Randolph |
| Not Named in Database | 196 Warren St | Randolph |
| Clapp, Howard House | 523 East Fourth St | Boston |
| Marble, R. T. - Scales, O. S. House | 6 Sentry Hill Pl | Boston |
| Grose House | 61 Prospect St | Norwell |
| Not Named in Database | 80 Union St | Walpole |
| Not Named in Database | 11 Morton Rd | Milton |
| Not Named in Database | 500 Mystic Ave | Somerville |
| Blaisdell, Benjamin G. House | 27 Mechanic St | Easton |
| Canegaly, Auguste E. House | 32 Columbus Ave | Easton |
| Buck, Horace Sheppard - Pratt, Alice Buck Barn | 111 Rockland St | Easton |
| Cardinal Cushing Center - Kennedy Building | 369 Washington St | Hanover |
| Fone, Lawrence W. House | 74 Brewster Rd | Cohasset |
| Not Named in Database | 192 Plymouth St | Middleborough |
| Not Named in Database | 688 Washington St | Holliston |
| Feeley - Nugent, Thomas House | 80 Hayden Rowe St | Hopkinton |
| Albee, Abner House | 157 Hayden Rowe St | Hopkinton |
| Not Named in Database | 263 Cordaville Rd | Southborough |
| Hutt, Albert Edgar Barn | 123 Middle Rd | Southborough |
| Wilson, Gilbert D. House | 17 Breakneck Hill Rd | Southborough |
| Goodnow, Warren N. House | 163 Winter St | Framingham |
| Parmenter - Garfield Store | 1015 Boston Post Rd | Marlborough |
| Saxonville Factory Company Double Worker Housing #3 | 18-20 Elm St | Framingham |
| Burt, Frederick A. House | 962 East St | Mansfield |
| Bonney - Kimball Root Cellar | 299 South St | Medfield |
| Borderland State Park - Wilbur, George Cattle Barn | 251 Massapoag Ave | Easton |
| Queset Lodge | 51 Main St | Easton |
| Capen, E. Building | 484-486 Washington St | Canton |
| Schirmer - Pratt House | 51 Abbott Rd | Wellesley |
| Kilborn - Wiswall House | 599 Washington St | Wellesley |
| Jones, Charles H. Gazebo | 458 Glen Rd | Weston |
| Rimmele, Sarah House | 1426 Great Plain Ave | Needham |
| White, Rev. John House | 248 Nahatan St | Westwood |
| Not Named in Database | 74 Church St | Dedham |
| Casey, Edmund F. House | 67 Willard Rd | Brookline |
| Arnold Arboretum - Bonsai House | Arborway | Boston |
| Holbrook, George House | 5-7 Holden St | Brookline |
| Heath School Manual Training School | 100 Eliot St | Brookline |
| Hastings, Samuel House | 32 Sigourney St | Boston |
| Not Named in Database | 14-16 Rockledge St | Boston |
| Not Named in Database | 40 Mount Pleasant Ave | Boston |
| Not Named in Database | 61 Forest St | Boston |
| Dorchester Second Parish Church Rectory | 6 Melville Ave | Boston |
| Not Named in Database | 62 Welles Ave | Boston |
| Crittenton, Florence House | 10 Perthshire Rd | Boston |
| Not Named in Database | 30-32 Holbrook St | Boston |
| Boyd, Berry and Gilliand Three-Decker | 12 Marie St | Boston |
| Beaumont, Col. F. B. House | 23 Alveston St | Boston |
| Savin Hill Avenue Rapid Transit Station | Savin Hill Ave | Boston |
| Dorchester Heights - Perimeter Fence | Thomas Park | Boston |
| Warren, H. M. Building | 1463 Beacon St | Brookline |
| Hastings, Oliver House | 101 Brattle St | Cambridge |
| Koch, Carl House | 4 Buckingham St | Cambridge |
| Bennink - Douglas Double Cottage | 39-41 Walker St | Cambridge |
| Radcliffe College Graduate Center | Brattle St | Cambridge |
| Not Named in Database | 10-11 Shady Hill Sq | Cambridge |
| Thomas - Pierce Apartment Building | 113 Gainsborough St | Boston |
| Not Named in Database | 40 Greenwich St | Boston |
| Not Named in Database | 149 West Canton St | Boston |
| Wentworth Building | 859-863 Main St | Cambridge |

| HISTORIC SITE NAME | ADDRESS | TOWN NAME |
|---|---|---|
| Not Named in Database | 293 Shawmut Ave | Boston |
| Bradlee, John House | 113 Beacon St | Boston |
| Hyde, Henry House | 1750 Washington St | Boston |
| Not Named in Database | 84 Chandler St | Boston |
| Not Named in Database | 24-26 Norwood St | Everett |
| Whitman, Asa House | 33 Whitman St | East Bridgewater |
| Cleverly, George House | 206 Adams St | Abington |
| Denley, W. D. - Stevens, Charles L. House | 28 Webster St | Rockland |
| Not Named in Database | 284 High St | Hanson |
| Maglathlin House | 154 Lake St | Kingston |
| Norwell Polcie Department Monument | Washington St | Norwell |
| Keene, Josiah House | 75 Barker St | Pembroke |
| Tarbox Grocery Store | 42 Mechanic St | Milton |
| Not Named in Database | 917 Commercial St | Weymouth |
| Feinstein Building | 139-141 Hawthorn St | Chelsea |
| Winthrop Center Fire Station | 32 Pauline St | Winthrop |
| Not Named in Database | 55 Beal St | Hingham |
| Lincoln, David House | 66 Lincoln St | Hingham |
| American Legion Post Memorial | 550 North Main St | Cohasset |
| Beal, David House | 270 North Main St | Cohasset |
| Benedict, George W. House | 41 Atlantic Ave | Cohasset |
| Not Named in Database | 146 Summer St | Kingston |
| Keene, Isaac Bank Barn | 742 Keene St | Duxbury |
| Not Named in Database | 170 Howe St | Marlborough |
| Clouse, Jack House | 127 Sumner St | Milton |
| Not Named in Database | 311 Central Ave | Milton |
| Not Named in Database | 71 Cleveland St | Norfolk |
| Tolman, Elisha House | 156 Tiffany Rd | Norwell |
| Not Named in Database | 43 First Parish Rd | Scituate |
| Clark, L. House | 92 Lafayette St | Randolph |
| Not Named in Database | 1 Phillips St | Boston |
| Otis, Third Harrison Gray Carriage House & Stable | 45R Beacon St | Boston |
| Howard, Martin V. B. House | 57 Liberty St | Randolph |
| 134 Main Street Store Block | 134 Main St | Easton |
| Catler, Joseph Automotive Garage | 65 School St | Quincy |
| Stockin, Arthur House | 65 Russell Ave | Watertown |
| Cohasset Town Hall Barn | 41 Highland Ave | Cohasset |
| Whitcomb, Silas H. House | 37 Walnut St | Natick |
| Not Named in Database | 131 Myrtle St | Boston |
| Eustis Estate Farm Cottage | 1386 Canton Ave | Milton |
| Not Named in Database | 24 Front St | Braintree |
| Not Named in Database | 28 Fuller St | Middleborough |
| Williams, John - Stow, Samuel House | 91 Boston Post Rd | Marlborough |
| Partridge, Capt. Joshua House | 6 Myrtle St | Millis |
| Memorial School - Millis High School | 900 Main St | Millis |
| Babcock, Lowell - Belmont House | 40 Frairy St | Medfield |
| Brown, Oakes P. House | 153 Southville Rd | Southborough |
| Not Named in Database | 25 Park St | Southborough |
| Not Named in Database | 19 Fay Ct | Marlborough |
| Sherman, L. House | 205 Church St | Marlborough |
| Igoe, William House | 39 Leonard St | Foxborough |
| Kingsbury, Horace House - Pheasant Hill Farm | 1501 High St | Westwood |
| Winslow, Samuel M. House | 310 Walpole St | Norwood |
| Lincoln Family Historic Homestead | 2368 Bay St | Taunton |
| Not Named in Database | 5 Oxford Rd | Westwood |
| Not Named in Database | 62 Old River Pl | Dedham |
| Watertown Arsenal - Vehicle Access Gate | North Beacon St | Watertown |
| Not Named in Database | 41 Bournedale Rd | Boston |
| Not Named in Database | 99 Welland Rd | Brookline |
| Russell, Daniel W. House | 39-41 Cypress St | Brookline |
| DeFriez, Dr. William P. Carriage Barn | 537 Washington St | Brookline |
| King, John House | 182 Wachusett St | Boston |
| Thayer, George House | 277 Adams St | Milton |
| Not Named in Database | 5 Thornton Pl | Boston |
| Woodward, James W. Apartment House | 35-39 Mount Pleasant Ave | Boston |

| HISTORIC SITE NAME | ADDRESS | TOWN NAME |
|---|---|---|
| Hebrew Teachers College | 14 Crawford St | Boston |
| Ryder, Charles Three-Decker | 47 Rosemont St | Boston |
| Riley, William Three-Decker | 28 Sudan St | Boston |
| Not Named in Database | 8 Chestnut Hill Ave | Boston |
| Connelly, B. J. Building | 1788 Beacon St | Brookline |
| Not Named in Database | 21 Stone Rd | Belmont |
| Wellington, Charles W. House | 7 Auburn St | Boston |
| Not Named in Database | 18 Gilmore Rd | Belmont |
| Not Named in Database | 275 Normandy St | Boston |
| White, J. C. House | 259 Marlborough St | Boston |
| Marcy, Rev. Icabod House | 22 Quincy St | Somerville |
| Medford Street Bridge over B and M Railroad | Medford St | Somerville |
| Not Named in Database | 32 Thornton St | Boston |
| Not Named in Database | 71-77 Stuart St | Boston |
| Briggs, James Edwin House | 142 Dorchester St | Boston |
| Not Named in Database | 27 Oxford St | Boston |
| Holiday Inn | 5 Blossom St | Boston |
| Logan, L. J. - Goodwin, Mary E. Apartment House | 274 Bowdoin St | Boston |
| Chester, W. R. Block | 373-391 Cambridge St | Boston |
| Freeland, Charles House | 136 Newbury St | Boston |
| Merrill, Silas House | 268 Newbury St | Boston |
| Merrill, Silas House | 169 Newbury St | Boston |
| Brunswick Bowling Alleys | 2164-2168 Washington St | Boston |
| Salisbury, Edward Elbridge Building | 427-429 Washington St | Boston |
| Exchange Club | 22 Batterymarch St | Boston |
| Whiting, Oliver R. Sash and Blind Factory | 88-98 Blackstone St | Boston |
| Jutz, Carl - Houghton, A. H. - Vienna Brewery | Station St | Boston |
| Charles River Dam Bridge | O'Brien Hwy | Boston |
| Bater, George W. House | 777 South St | Bridgewater |
| Blanchard, David Jr. House | 56 Linfield St | Holbrook |
| Whiting, Theophilus W. House | 295 North Franklin St | Holbrook |
| Opdyke, Earl Sherman Jr. and Jane S. House | 48 Oakland Ave | Hanover |
| Whiting Gantry Crane | 97 East Howard St | Quincy |
| Not Named in Database | 16 Columbia Rd | Boston |
| Robson's Funeral Home Gazebo | 40 Sea St | Weymouth |
| Cushing, Alfred T. House | 31 Sea St | Weymouth |
| City Hospital Power Plant | Long Island Rd | Boston |
| McKann, Francis House | 75 Main St | Hull |
| Tewksbury, John B. House | 189 Pleasant St | Winthrop |
| Cohasset Knoll Nursing Home | 1 C J Cushing Hwy | Cohasset |
| Potter, Asa Chicken House | 20 Tad Ln | Cohasset |
| Braman, Grenville Temple Winthrop House | 478 Jerusalem Rd | Cohasset |
| Bailey, Charles Edward House | 754 Country Way | Scituate |
| Sharpe, Gary E. House | 16 Joy Pl | Cohasset |
| Kingston First Parish Meeting House | 221 Main St | Kingston |
| Not Named in Database | 79 Paradise Rd | Kingston |
| Morton, Otis House | 378 Washington St | Duxbury |
| Saint Ann's Catholic Church - Virgin Mary Statue | 15 Saint Ann's Rd | Quincy |
| Queset River - Long and Hoe Shop Ponds Raceways | Main St | Easton |
| Not Named in Database | 21 Cherry Ln | Scituate |
| Not Named in Database | 9 Bayberry Rd | Scituate |
| Not Named in Database | 12-14 Grafton Ave | Milton |
| Not Named in Database | 14 Bayside St | Boston |
| Home for Aged Couples - Maintenance Shed | Walnut Ave | Boston |
| Boston Roman Catholic Church Chancery | 2121 Commonwealth Ave | Boston |
| Stoddard, James E. House | 18 High St | Norwell |
| Saint Benedict's Roman Catholic Church Rectory | 25 Arlington St | Somerville |
| Middlesex Canal | Middlesex Canal | Somerville |
| Not Named in Database | 75 Buchanan St | Winthrop |
| Clark, John B. Double House | 1 Chestnut St | Natick |
| Dickerman, Zopher - Webster, Clinton B. House | 90 Washington St | Easton |
| Not Named in Database | 34 Dartmouth St | Boston |
| Congregational Church Cemetery - Lyon, J. Stone | 2 Central St | Wellesley |
| Not Named in Database | 265 Commercial St | Braintree |
| Tack Shop | 187 Main St | Medway |

| HISTORIC SITE NAME | ADDRESS | TOWN NAME |
|---|---|---|
| Gay, Henry E. - Moon, Hattie House | 3-5 Mechanic St | Medway |
| Fisher Straw Shop Foreman's House | 171 Village St | Medway |
| Saint Mark's School - Peck Gymnasium | 25 Marlborough Rd | Southborough |
| Ashland Town Hall | 101 Main St | Ashland |
| Not Named in Database | 17 Gibbon St | Marlborough |
| Not Named in Database | 714 Farm Rd | Marlborough |
| Whitney, Warren and James R. Barn | 59 Whitney St | Sherborn |
| Leland, Jason Howard Barn | 220 South Main St | Sherborn |
| Smith, Moses House | 40 Cedar St | Walpole |
| Foxborough State Hospital - Work - Mason Shop | Chestnut St | Foxborough |
| Foxborough State Hospital - Agricultural Fields | Chestnut St | Foxborough |
| Johnson, Eric - Farren, John A. House | 22 Crescent Ave | Norwood |
| Morrill, George H. - Rice House | 137 Nichols St | Norwood |
| Kingsbury, Dexter House | 26 Cottage St | Wellesley |
| Fernald, Mary House | 12 Hampden St | Wellesley |
| McIntosh, Sylvester House | 387 Linden St | Wellesley |
| Not Named in Database | 143 Lake Shore Dr | Westwood |
| Lee, George Cabot Gardener's Cottage | 303 Grove St | Westwood |
| Brown, John J. Barn | 59 Wellesley St | Weston |
| Fuller - Bemis House | 119 Adams St | Waltham |
| Not Named in Database | 14 John St | Waltham |
| Crehore, John House | 1144 Brush Hill Rd | Milton |
| Saltonstall, Philip Leverett House | 704 Brush Hill Rd | Milton |
| Instron Complex - Guard Shack | 100A Royall St | Canton |
| Viles, Alden E. House | 124 Dean Rd | Brookline |
| Farnsworth, Esther C. House | 23 Philbrick Rd | Brookline |
| Cronin, Mary A. Double House | 278 Arborway | Boston |
| Kresser, Philip Three Decker | 43 Parker Hill Ave | Boston |
| Small, Abel C. - Wallace, William H. Row House | 49 Delle Ave | Boston |
| Clark, William R. Town House | 83 Coleman St | Boston |
| Not Named in Database | 3-5 Choate Rd | Belmont |
| Wyeth - Eliot, Charles House | 17 Fresh Pond Pkwy | Cambridge |
| Snider and Drucker Building | 1375-1393A Beacon St | Brookline |
| Not Named in Database | 120R Mount Auburn St | Cambridge |
| Cook, Thomas House | 21 College Hill Rd | Somerville |
| Stern, Eva S. Three-Decker | 67 Evans St | Boston |
| Boylston Schulverein | 45 Danforth St | Boston |
| Freeland, Charles House | 126 Marlborough St | Boston |
| Baker, Seth R. B. Building | 67 Saint Botolph St | Boston |
| Bottle House Block | 204-214 Third St | Cambridge |
| Brooks, James H. House | 61 Columbus Ave | Somerville |
| Not Named in Database | 81 Waltham St | Boston |
| Saint Augustine Roman Catholic Chapel | 181 Dorchester St | Boston |
| Wentworth, Marshall Row House | 901 Beacon St | Boston |
| Metropolitan District Commission Sailing Pavilion | Embankment Rd | Boston |
| Paramount Theatre | 559 Washington St | Boston |
| Crowley, Daniel Apartment Building | 30 Francis St | Boston |
| Not Named in Database | 22 Union Pk | Boston |
| Not Named in Database | 52 Linden St | Boston |
| Bates, Phineas Elementary School | 426 Beech St | Boston |
| McCormack, John W. Federal Building and Courthouse | 5 Post Office Sq | Boston |
| Employers Liability Building | 33 Broad St | Boston |
| Hano, Samuel Company Worker Housing | 26-28 Hano St | Boston |
| Not Named in Database | 205 Salem St | Boston |
| Second Union Congregational Church Parsonage | 102 Pleasant St | East Bridgewater |
| Bates, Moses Jr. House | 254 Washington St | East Bridgewater |
| Not Named in Database | 39 Chandler St | Holbrook |
| Smith, Theodore House | 453 North Ave | Rockland |
| Howe, Avery S. House | 46 Pleasant St | Weymouth |
| Knight, John E. House | 196 Union St | Weymouth |
| Cushing - Whitman, Judge Kilborn House | 44 Center St | Pembroke |
| Brown House | 72 Spring St | Hanson |
| Dwelley, Abner and Sarah Witherell House | 48 Elm St | Hanover |
| Not Named in Database | 65 Presidents Ave | Quincy |
| Westland, Russell House | 103 Dixwell Ave | Quincy |

| HISTORIC SITE NAME | ADDRESS | TOWN NAME |
|---|---|---|
| Matthews, J. Walter House | 62 Edgemere Rd | Quincy |
| Spanish War Veteran's Monument | 20 Sea St | Quincy |
| William, R. B. Row House | 664 Columbia Rd | Boston |
| Sailors' Snug Harbor | 9 Bicknell St | Quincy |
| Not Named in Database | 801 Broad St | Weymouth |
| Not Named in Database | 74 Harold St | Boston |
| Soldiers and Sailors Monument | 501 Broadway | Chelsea |
| Potter, Walter House | 646 Jerusalem Rd | Cohasset |
| Morgan, William J. House | 20 Bow St | Cohasset |
| Massa, Ernest A. House | 19 Linden Dr | Cohasset |
| Ackley, Robert R. House | 143 South Main St | Cohasset |
| Kimball, George William House | 423 South Main St | Cohasset |
| Burnside, Fred R. Upholstery Shop | 1 Smith Pl | Cohasset |
| Mastrobuono, Antonio C. House | 52 Margin St | Cohasset |
| Cook, Dea. John Barn | 184 Main St | Kingston |
| Howland, Joseph House Site Marker | Howland Ln | Kingston |
| Tidegates - Hill, Helen Prior Faunce House | 644 Washington St | Duxbury |
| Paine House | 238 Acorn St | Marshfield |
| Lawson, Thomas W. Office Building | 183 Lawson Rd | Scituate |
| Cunningham, William House | 79 Spring Ln | Canton |
| Page, L. Coues House | 67 Powell St | Brookline |
| Fuller Brook Park - Cold Spring Brook Bridge | Cold Spring Brook | Wellesley |
| Word of Inquiry Sculpture | South St | Waltham |
| Not Named in Database | 13 Lambert St | Marlborough |
| Not Named in Database | 66 Rustlewood Rd | Milton |
| Not Named in Database | 46 Old Colony Rd | Weston |
| Not Named in Database | 172 Warren St | Randolph |
| Not Named in Database | 19 Dixfield St | Boston |
| Graf, Emily House | 348 East Eighth St | Boston |
| Krinsky, Joseph Tenement Building | 15-15A Revere St | Boston |
| Flagg, H. B. House | 1 Sentry Hill Pl | Boston |
| Our Lady of Victory Roman Catholic Shrine | 1446 River St | Boston |
| James, Dea. John House | 62 Winter St | Norwell |
| Alden, John House Museum Restrooms | 105 Alden St | Duxbury |
| Jacques, Edgar House | 30 Brook Hill Rd | Milton |
| Mack, Alexander House | 37-39 Mechanic St | Easton |
| Kincaide, Henry L. Building | 1495-1497 Hancock St | Quincy |
| Billings, Capt. William House | 85 Billings St | Sharon |
| Brannan, Patrick House | 30 Walnut St | Natick |
| Bradford, Minot P. Barn | 8 Crescent St | Plympton |
| Holmes, Francis - Wright, Eben House | 112 Maple St | Plympton |
| White, Letitia Orrell House | 17 Canton St | Easton |
| Not Named in Database | 16 Lantern Ln | Milton |
| Mollomo, Dewey House | 93 Alberta Rd | Brookline |
| Wilson, William S. House | 18 Bellingham Rd | Brookline |
| Not Named in Database | 3 Thornton St | Newton |
| Bacon, Herbert M. House | 10 Fairview St | Newton |
| Miller, George W. House | 11-13 Maple Cir | Newton |
| Jasset, Louis House | 37-41 Jasset St | Newton |
| Morton, Marcus House | 70 Allison St | Newton |
| Hanlon, Robert House | 252 Pearl St | Newton |
| Thomas, John House | 51 Green St | Newton |
| Not Named in Database | 19 Quirk Ct | Newton |
| Carter, Leon Tenant House | 18 Tudor Terr | Newton |
| Not Named in Database | 14 Winona St | Newton |
| Not Named in Database | 11 Rossmere St | Newton |
| Shalor, Egbert House | 93 Central Ave | Newton |
| Ross, Henry F. House | 96 Harvard St | Newton |
| Wilson, Cecil P. - Bliss, Grace House | 190 Chestnut Hill Rd | Newton |
| Not Named in Database | 8 Park Ave | Newton |
| Bray, Mellon Boarding House | 29 Chesley Rd | Newton |
| Drake, J. M. House | 126 Sumner St | Newton |
| Turner, Wallace M. House | 53 Stearns St | Newton |
| Hayward, Fred R. House | 1547 Centre St | Newton |
| Copeland House | 22 Erie Ave | Newton |

| HISTORIC SITE NAME | ADDRESS | TOWN NAME |
|---|---|---|
| Bosson, Edward P. House | 87 Hillside Rd | Newton |
| Duncklee, Susanna M. House | 1057 Walnut St | Newton |
| Windsor, Mary P. House | 160 Dudley Rd | Newton |
| Pierce, William House | 1190 Boylston St | Newton |
| Lamb, Charles House | 33 Mossfield Rd | Newton |
| Not Named in Database | 4 Monadnock Rd | Newton |
| Not Named in Database | 48 Wachusett Rd | Newton |
| Not Named in Database | 43-53 Lincoln St | Newton |
| Clutie, Haward M. House | 101 Chestnut Hill Rd | Newton |
| Not Named in Database | 34 Kingswood Rd | Newton |
| Not Named in Database | 45 Rowena Rd | Newton |
| Not Named in Database | 42 Daniel St | Newton |
| Not Named in Database | 491 Chestnut St | Newton |
| Not Named in Database | 43 Philmore Rd | Newton |
| Not Named in Database | 29 Shute Path | Newton |
| Not Named in Database | 85 Spiers Rd | Newton |
| Kosow, Jack House | 215 Baldpate Hill Rd | Newton |
| Not Named in Database | 1239-1243 Centre St | Newton |
| Gray, Frank L. House | 121 Cabot St | Newton |
| Vaughn, Victor H. House | 69 Commonwealth Pk | Newton |
| Not Named in Database | 55 Mandalay Rd | Newton |
| Not Named in Database | 55 Lee Rd | Newton |
| Not Named in Database | 147 Linwood Ave | Newton |
| Parent, Edward D. - Dempsey, Addes W. Double House | 12-14 Grove St | Newton |
| McAdams, William House | 137 Lowell Ave | Newton |
| Not Named in Database | 37 Philmore Rd | Newton |
| Not Named in Database | 20 Caulfield Cir | Newton |
| Not Named in Database | 552 Saw Mill Brook Pkwy | Newton |
| Not Named in Database | 107 Spiers Rd | Newton |
| Not Named in Database | 27 Timson Path | Newton |
| Not Named in Database | 26 Van Roosen Rd | Newton |
| Not Named in Database | 107 Truman Rd | Newton |
| Baker, Roger Carroll and Mary Lawrence House | 272 Chestnut St | Newton |
| Wheelock, Joseph House | 145 Washington St | Newton |
| Dwinnell, George House | 142 Hunnewell Ave | Newton |
| Gould, Rev. John B. House | 40 Newtonville Ave | Newton |
| Newell, Charles House | 516 Watertown St | Newton |
| Chase, Frank W. House | 31 Judkins St | Newton |
| Lawrence, Amos E. House | 942 Beacon St | Newton |
| Coffin, Z. E. House | 135-137 Langley Rd | Newton |
| Not Named in Database | 25 Meagher Ave | Milton |
| Boston and Worcester Railroad Retaining Wall | 2034-2060R Commonwealth Ave | Newton |
| Not Named in Database | 471 Hanover St | Boston |
| Dickerman, Susan P. Education Building | 40 Edwards St | Framingham |
| Dean, Elizabeth House | 22 Myrtle St | Medford |
| Mount Auburn Cemetery - Murray, John Memorial Monument | 580 Mount Auburn St | Watertown |
| Allston Street Natural Gas Substation | Allston St | Medford |
| Not Named in Database | 1641 Commonwealth Ave | Boston |
| Not Named in Database | 84 Governors Rd | Milton |
| McDonald, James House | 169 Edward Foster Rd | Scituate |
| Nash, Susan W. House | 50 Dennis St | Boston |
| Perkins, F. R. House | 7 Woodville Pk | Boston |
| Interstate 93 Bridge over Riverside Avenue | I-93 | Medford |
| Currill, Elbridge G. House | 38 Washington St | Medford |
| Not Named in Database | 353 Sumner St | Boston |
| Not Named in Database | 356 Sumner St | Boston |
| Not Named in Database | 15 Army St | Randolph |
| Not Named in Database | 138 Old St | Randolph |
| Not Named in Database | 8 Imrie St | Randolph |
| Not Named in Database | 287 Canton St | Randolph |
| Phinney, Leslie Pratt and Hannah Eddy Pearson House | 90 Berkeley St | Newton |
| Not Named in Database | 3 Oak Rd | Milton |
| Not Named in Database | 45 Oak Rd | Milton |
| Not Named in Database | 15 Rock View Rd | Milton |
| Hall, Edwin H. and Lois W. House | 16 Pantooset Rd | Hanover |

| HISTORIC SITE NAME | ADDRESS | TOWN NAME |
|---|---|---|
| Glazer, Philip House | 42-44 Schuyler St | Boston |
| Not Named in Database | 37 Sheridan St | Easton |
| Not Named in Database | 63 Sheridan St | Easton |
| Frost, Martha E. Building | 12 Kilby St | Somerville |
| Post, Dr. Abner Caretaker's House | 240 South Ave | Weston |
| Not Named in Database | 29 Rebecca Rd | Scituate |
| Gray, C. J. Grocery Store | 62 Kent St | Brookline |
| Colman, Capt. Moses Rich - Vinal, Gideon House | 29 First Parish Rd | Scituate |
| Souther Apartments | 30 Claflin Rd | Brookline |
| Benzoquin, Matthew D. - Kinsman, Gustaves and Grace House | 205 Rawson Rd | Brookline |
| Clarke, Charles W. E. - Mustard, Lewis W. Jr. House | 197 Rawson Rd | Brookline |
| Goode, Robert Matthew Apartments | 14 Colbourne Cresc | Brookline |
| Perkins, Dr. C. Ernest House | 12 Keith Ave | Brockton |
| Not Named in Database | 11 Montauk St | Brockton |
| Foot Joy Plant | 144 Field St | Brockton |
| Testa, M. H. Company Bakery | 111 Pleasant St | Brockton |
| Thayer Academy - Frothingham Hall | 745 Washington St | Braintree |
| Not Named in Database | 17 Vinton Ave | Braintree |
| Not Named in Database | 152 Plympton St | Middleborough |
| Leslie, Hanson L. House | 127 Summer St | Franklin |
| Fales, William E. - Day, Erastus House | 33 Fruit St | Norfolk |
| Adams, George Whitefield House | 93 North St | Medfield |
| Bacon, H. House | 258 Worcester Tpk | Southborough |
| Farm Pond Pump Station | Dudley Rd | Framingham |
| LaFleur House | 46 Broad St | Marlborough |
| Not Named in Database | 10 Gibbon St | Marlborough |
| Grout Barn | 31 Maple St | Sherborn |
| Bennett, Oliver House | 25 Elizabeth Cir | Framingham |
| Not Named in Database | 331 Central St | Framingham |
| Not Named in Database | 9 Durant Rd | Wellesley |
| Freeman, James G. Garage | 55 Love Ln | Weston |
| Sumner, Calvin House | 75 Cocasset St | Foxborough |
| Winship, George House - Takekam | 41 South St | Medfield |
| Eddy, Mary Baker House | 133 Central St | Stoughton |
| Beale, James House | 133 Abbott Rd | Wellesley |
| Coveney, Edward F. House | 10 Pleasant St | Wellesley |
| Weston, Harrison S. House | 9 Sumner Rd | Wellesley |
| Upham, E. C. House | 12 Arlington Rd | Wellesley |
| Not Named in Database | 75 Prospect St | Wellesley |
| Not Named in Database | 238-240 Washington St | Westwood |
| Waltham Savings Bank | 702 Main St | Waltham |
| Not Named in Database | 32-34 Patten St | Watertown |
| Cutter, Edmund F. House | 139-141 Lexington St | Belmont |
| Not Named in Database | 14 Roanoke Ave | Boston |
| Perkins - Richardson House | 25 Cottage St | Brookline |
| Not Named in Database | 73 Welland Rd | Brookline |
| Not Named in Database | 36AR Burroughs St | Boston |
| Not Named in Database | 28 Briarfield Rd | Milton |
| Churchill, Asaph House | 247 Adams St | Milton |
| Mills, Joseph F. House | 38 Charlotte St | Boston |
| Cox, George D. Row House | 7 Wigglesworth St | Boston |
| Not Named in Database | 102-104 Marcella St | Boston |
| Not Named in Database | 76 Mount Pleasant Ave | Boston |
| Johnson, Raymond House | 159 Savin Hill Ave | Boston |
| Boston Public Library - Faneuil Branch | 419 Faneuil St | Boston |
| Payne, John H. Garage | 29 Powell St | Brookline |
| Wentworth, Marshall Row House | 8 Keswick St | Boston |
| Southwick Block | 11-19 Brookline St | Cambridge |
| Not Named in Database | 6 Hastings Sq | Cambridge |
| Hastings Hall | 1519 Massachusetts Ave | Cambridge |
| Kettel, Andrew House | 85 Warren St | Boston |
| Luke Building | 135-145 Main St | Cambridge |
| Downer, Cutler House | 170 Central St | Somerville |
| North Somerville Railroad Station | 675R Broadway | Somerville |
| First National Store Warehouse | Foley St | Somerville |

| HISTORIC SITE NAME | ADDRESS | TOWN NAME |
|---|---|---|
| Not Named in Database | 10 Hartland St | Boston |
| Boston Engine House #1 & Municipal District Court | 119-121 Dorchester St | Boston |
| White Tower Restaurant | 24 Kneeland St | Boston |
| CITGO Sign | 660 Beacon St | Boston |
| Curtis Street - Chestnut Avenue Primary School | 145 Chestnut Ave | Boston |
| Not Named in Database | 172 Emerson St | Boston |
| Not Named in Database | 16-18 Adamson St | Boston |
| Huyler's Confectionary Company | 146 Tremont St | Boston |
| Not Named in Database | 66 Park St | Boston |
| Bainard, John - Ward, Robert D. Three-Family House | 695 Parker St | Boston |
| Haynes, John C. Building | 91-95 Summer St | Boston |
| Saint Mary's Roman Catholic Church Parish Hall | 54 Winthrop St | Boston |
| Dow, Moses A. Double House | 2 Harvard Pl | Boston |
| Cunningham, Charles Double House | 18 Cornwall St | Boston |
| Devonshire Towers | 228-254 Washington St | Boston |
| Hano, Samuel Company Worker Housing | 18-20 Hano St | Boston |
| Not Named in Database | 155 Trenton St | Boston |
| Briggs-Maroney Company Varnish Factory | 85 Paris St | Everett |
| Malden Electric Company Substation | 693 Broadway | Everett |
| Bridgewater Iron Works - Turbine | High St | Bridgewater |
| Chessman, John W. House | 30 Summer St | Holbrook |
| Maglathlin, Horace House | 279 Grove St | Kingston |
| Anderson, Carl House | 85-87 Glendale Rd | Quincy |
| Not Named in Database | 1043-1051 Hancock St | Quincy |
| Not Named in Database | 121 Shore Ave | Quincy |
| Not Named in Database | 11 Linden Pl | Weymouth |
| Not Named in Database | 127 Division St | Chelsea |
| Not Named in Database | 37 Central Ave | Chelsea |
| First Baptist Church Rectory | 185 Shurtleff St | Chelsea |
| Not Named in Database | 33 Bellevue Ave | Winthrop |
| Not Named in Database | 89 Hersey St | Hingham |
| Thayer, Jairus House | 302 North St | Hingham |
| Cobb, Andrew House | 18 Cottage St | Hingham |
| Webber, Dr. House | 66 Cadish Ave | Hull |
| Not Named in Database | 471-473 Beechwood St | Cohasset |
| Hancock, Horace House | 83-85 South Main St | Cohasset |
| Minot's Ledge Lighthouse Template Stone Wall | Lighthouse Ln | Cohasset |
| Charlestown Navy Yard - Quarters B-F - Bldg 265 | Navy Yard | Boston |
| Star of the Sea Chapel - Statue of the Virgin Mary | 107 Bellevue Rd | Quincy |
| Rollings, Frederick J. House | 211 Centre St | Holbrook |
| Not Named in Database | 6 Columbine Rd | Weston |
| Norfolk Woolen Company Worker Housing | 75 North St | Norfolk |
| Hawkes, Cushing - Foster, Charles Barn | 152 River St | Norwell |
| Not Named in Database | 3 Pacific St | Boston |
| Sandey, J. G. House | 5 Myrtle St | Boston |
| Saint Andrew the Apostle Roman Catholic School | 86 Wachusett St | Boston |
| Vinal, Warren Row House | 39 Buswell St | Boston |
| Chestnut Hill Waterworks Landscape | 2400 Beacon St | Boston |
| Sheppard, Jacob House | 46 Billings St | Sharon |
| Francis, Edward House | 27 Pine St | Chelsea |
| Nilson, Carl O. and John A. Paint and Decorating Shop | 92 Chestnut St | Boston |
| West Hill Apartment House | 8 West Hill Pl | Boston |
| Fairview Cemetery - Enneking Monument | 45 Fairview Ave | Boston |
| Not Named in Database | 5-7 North St | Medford |
| Not Named in Database | 110-112 Harvard St | Medford |
| Maxwell, George House | 16 Russell Ave | Watertown |
| Durmer, Thorstein House | 120 Myrtle St | Ashland |
| Eames, William Russell - Olson, Ingel House | 59 West Union St | Ashland |
| Route 16 Westbound Bridge over I-95 | Rt 16 | Medford |
| Milton Academy - Forbes House | 170 Centre St | Milton |
| Sawtelle, Annie House | 19 Highland St | Sharon |
| Ladd, Thomas House | 16 Ladd St | Watertown |
| Jones, George T. III House | 164 Sohier St | Cohasset |
| Not Named in Database | 677 Cummins Hwy | Boston |
| Not Named in Database | 37 Maple St | Braintree |

| HISTORIC SITE NAME | ADDRESS | TOWN NAME |
|---|---|---|
| Not Named in Database | 247 Commercial St | Braintree |
| Holliston Horse Watering Trough | Washington St | Holliston |
| Rice, Lewis House | 3 Commonwealth Ave | Hopkinton |
| Not Named in Database | 55 Grove St | Hopkinton |
| Stonedale Farm Connected Silos | 48 Fisher Rd | Southborough |
| Baldelli, Eugene Greenhouse | 175 Cordaville Rd | Southborough |
| Alden, Dea. Seth - Phelps, Dea. Stephen R. House | 65-67 West Main St | Marlborough |
| Not Named in Database | 38 Framingham Rd | Marlborough |
| Not Named in Database | 151 Central St | Framingham |
| Dowse, Nathaniel Barn | 100 North Main St | Sherborn |
| Not Named in Database | 25 Eddy St | Mansfield |
| Clark Family Homestead | 215 South St | Medfield |
| Swaim, Stanley Barn | 66 Foundry St | Medfield |
| Not Named in Database | 607 Washington St | Norwood |
| Roach, Fred House | 23 Church St | Dover |
| Weston Aqueduct Terminal Chamber | Loring Rd | Weston |
| Not Named in Database | 53-55 School Ave | Waltham |
| Warren, John House | 305 Warren St | Brookline |
| Toussaint, Winand House | 203 Aspinwall Ave | Brookline |
| Not Named in Database | 24 Fairfax Rd | Milton |
| Everett, E. E. House | 244 Townsend St | Boston |
| Cushing, Isaac C. House | 112 Elm St | Boston |
| Foss, Abraham S. - Thompson, John Double House | 135-137 Webster St | Boston |
| Saint John's Seminary - Clergy Personnel Building | 1 Lake St | Boston |
| Not Named in Database | 9 Wilson Pk | Boston |
| Most Holy Redeemer Roman Catholic School | 69 London St | Boston |
| Not Named in Database | 10 Betts Rd | Belmont |
| Nash, Samuel Y. and Viola House | 77 Toxteth St | Brookline |
| Dodge, Edward House | 70 Sparks St | Cambridge |
| Dewey House | 55 Garfield St | Cambridge |
| Not Named in Database | 27 Copeland St | Boston |
| Gerrish, Hiram House | 345 Marlborough St | Boston |
| Reservoir Gardens Apartment House | 1992 Commonwealth Ave | Boston |
| Not Named in Database | 26 Greenwich St | Boston |
| Bean, Ivory Building | 241 West Newton St | Boston |
| Not Named in Database | 107 Warren Ave | Boston |
| Helvetia, The | 706-712 Huntington Ave | Boston |
| Lamson, The | 351-355 Massachusetts Ave | Cambridge |
| Not Named in Database | 12 Grandview Ave | Somerville |
| Loring, George House | 76 Highland Ave | Somerville |
| Stevens, Atherton Haugh House | 79 Winter St | Cambridge |
| Brown, David House | 78 Warren St | Boston |
| Not Named in Database | 555 Massachusetts Ave | Boston |
| Carmody, Mary J. Three Decker | 181 M St | Boston |
| Macomber, Amos House | 69 West Milton St | Boston |
| Turner, Job A. - Cudworth, Samuel S. Town House | 32 Harvard St | Boston |
| Not Named in Database | 20-24 Harvard Ave | Boston |
| Lockhart Building | 135-143 Merrimac St | Boston |
| Bray, Joseph E. House | 22 Sullivan St | Boston |
| Not Named in Database | 90 Trenton St | Boston |
| Not Named in Database | 145 Trenton St | Boston |
| Not Named in Database | 179-181 Salem St | Boston |
| Not Named in Database | 17 Beacon St | Chelsea |
| Dunbar, Lewis B. House | 566 South St | Bridgewater |
| Howland - Standish House | 276 Main St | Bridgewater |
| Ramsdell, Joseph House | 63 Cross St | East Bridgewater |
| Merriman, John W. House | 22 Upland St | Holbrook |
| King Street Grammar School | 625 Circuit St | Hanover |
| Not Named in Database | 67-69 Glendale Rd | Quincy |
| Not Named in Database | 16-18 Edgemere Rd | Quincy |
| Swanson, Matthew House | 119 Greenleaf St | Quincy |
| Cooper - Edwards Monument | 20 Sea St | Quincy |
| Paint Shop | 97 East Howard St | Quincy |
| French, Jacob House | 1202 Commercial St | Weymouth |
| Not Named in Database | 21 Clinton Rd | Weymouth |

| HISTORIC SITE NAME | ADDRESS | TOWN NAME |
|---|---|---|
| Griffin, Sidney - Ingalls, Mary House | 57 Buchanan St | Winthrop |
| Murphy, Jeremiah F. House | 45 Enfield Rd | Winthrop |
| McClennan, E. - Burrage, A. A. House | 155 Franklin Ave | Chelsea |
| Bailey, George House | 383 Main St | Hingham |
| Not Named in Database | 47 Beal St | Hingham |
| Not Named in Database | 234 South St | Hingham |
| Lincoln, Marshall House | 221-225 South St | Hingham |
| Not Named in Database | 213 North St | Hingham |
| Beal, Seth House | 241 Hull St | Cohasset |
| Slocum, Celia G. - Piepenbrink, Stella House | 70 Black Rock Rd | Cohasset |
| Sullivan, John E. House | 48 Linden Dr | Cohasset |
| Meehan, Joseph L. House | 186 Pond St | Cohasset |
| Churchill, Thomas G. House | 27 Clay Spring Rd | Cohasset |
| Creed, M. - Jason, Frank Eugene House | 49 Cushing Rd | Cohasset |
| Nichols, Stephen Russell House | 59 Ripley Rd | Cohasset |
| Cohasset Central Cemetery - Pratt Family Obelisk | 25 Joy Pl | Cohasset |
| Cohasset Central Cemetery - Tower, Margaret Marker | 25 Joy Pl | Cohasset |
| Stutson, James - Briggs, Joseph House | 69 Elm St | Cohasset |
| Rooney, Barney House | 38A Stockbridge St | Cohasset |
| Green, George A. House | 38 Cedar St | Duxbury |
| Perodeau, Napoleon House | 90 Pemberton Rd | Wayland |
| Cullinane, Edward G. House | 53 Summer St | Scituate |
| Vining, A. S. House | 84 Lighthouse Rd | Scituate |
| Not Named in Database | 119 Blue Hills Pkwy | Milton |
| Buckley, John M. House | 26 Old Coach Rd | Cohasset |
| Wade, Herbert House | 3-5 Irving St | Millis |
| Red Cottage | 1485 Brush Hill Rd | Milton |
| Not Named in Database | 36 Prospect St | Marshfield |
| Aronson, Philip House | 136 South Main St | Sharon |
| Merrick House | 6 Rockmere Ave | Boston |
| Tenney, D. P. Tenement Building | 79 Revere St | Boston |
| Not Named in Database | 9 Walnut St | Boston |
| Northeastern Univeristy - Cabot Center | 400 Huntington Ave | Boston |
| Studley, William House | 240 Old Oaken Bucket Rd | Norwell |
| Not Named in Database | 619 East St | Walpole |
| Not Named in Database | 480 Rutherford Ave | Boston |
| Lloyd, Demerest and Katherine House | 30 Embankment Rd | Boston |
| Perkins School for the Blind - Pappas Center | 175 North Beacon St | Watertown |
| Burhoe, George Barn | 62 Fountain St | Ashland |
| Not Named in Database | 16 Chestnut St | Boston |
| Schooner Roseway | Courthouse Pier | Boston |
| Carr, M. W. and Company Factory - Building #2 | 63 Gorham St | Somerville |
| Walker, William L. House | 99 Hancock St | Braintree |
| Not Named in Database | 234 Commercial St | Braintree |
| Not Named in Database | 10 Linden St | Braintree |
| Eddy, Nathaniel House | 155 Plympton St | Middleborough |
| Soule, Jonathan House | 131 Cedar St | Middleborough |
| Taft Woolen Company Worker Housing | 10 Cutler St | Bellingham |
| Lovering, Thaddeus House | 148 Lovering St | Medway |
| Not Named in Database | 645 Washington St | Holliston |
| Maley, J. House | 181 Parkerville Rd | Southborough |
| Howes, Peter House | 22 Newton St | Southborough |
| Not Named in Database | 51 Boston Rd | Southborough |
| Pike, Jeremiah - Haven - Foster House | 161 Belknap Rd | Framingham |
| Not Named in Database | 88-90 Newton St | Marlborough |
| South Natick Pharmacy | 57 Eliot St | Natick |
| Guild - Shanley, James House | 119 Pleasant St | Norwood |
| Not Named in Database | 354 Depot St | Easton |
| Shepard, James Stratton House | 294-296 Washington St | Canton |
| Easton - Stoughton Boundary Marker | Bay Rd | Easton |
| Not Named in Database | 12 Curve St | Wellesley |
| Fuller, Warren House | 102 Great Plain Ave | Wellesley |
| Washburn, A. C. House | 36 Clapboardtree St | Norwood |
| Not Named in Database | 251-253 Washington St | Westwood |
| Not Named in Database | 1020 High St | Dedham |

| HISTORIC SITE NAME | ADDRESS | TOWN NAME |
|---|---|---|
| Dedham Pillar of Liberty | High St | Dedham |
| Not Named in Database | 19 Franklin Sq | Dedham |
| Harrington - Parmenter House | 197-199 River St | Waltham |
| Boiler House - Boston Manufacturing Company | 144 Moody St | Waltham |
| Norby, C. N. House | 6 Raleigh Rd | Belmont |
| Not Named in Database | 35 Upland Rd | Belmont |
| O'Brien, Martin House | 15 Doran Rd | Brookline |
| Perkins Estate - Woodshed | 450 Warren St | Brookline |
| Stevens House | 240 Clinton Rd | Brookline |
| Gordon, J. B. House | 15 Bournedale Rd | Boston |
| Not Named in Database | 82-86 Boylston St | Brookline |
| Wood, David House | 2 Wood St | Boston |
| Livoli, Paul House | 26 Radnor Rd | Boston |
| Williams, Gilbert House | 19 Brighton St | Boston |
| Not Named in Database | 40 Sudan St | Boston |
| Not Named in Database | 25 Monument Sq | Boston |
| Not Named in Database | 4 Essex Rd | Belmont |
| Not Named in Database | 12-14 Arlington St | Cambridge |
| Griggs, William James House | 43 Winchester St | Brookline |
| Griggs, W. J. House | 62 Centre St | Brookline |
| Saint Peter's Episcopal Church | 834 Massachusetts Ave | Cambridge |
| Smith, W. and T. G. House | 64 Meacham Rd | Somerville |
| Middlesex Bank Building | 1374-1385 Cambridge St | Cambridge |
| Mason, Josiah Jr. House | 11 Market St | Cambridge |
| Johnstone, T. A. - Potter, J. E. Building | 19 Cumberland St | Boston |
| Gerrish, Hiram House | 334 Marlborough St | Boston |
| Stillings, Samuel House | 194 Marlborough St | Boston |
| Not Named in Database | 5 Worcester Sq | Boston |
| Spiritualist Temple - Exeter Theatre | Exeter St | Boston |
| Craig, James P. House | 25 School St | Somerville |
| Blake and Knowles Core Shop #2 | Third St | Cambridge |
| Rowe, Sarah Freeman House | 464 Shawmut Ave | Boston |
| Not Named in Database | 465 Shawmut Ave | Boston |
| Warren Chambers Building | 415-421 Boylston St | Boston |
| Frothingham, James K. House | 9 Eden St | Boston |
| Pope, Fred House | 345 Beacon St | Boston |
| Joslin, Allen L. Row House | 517 Beacon St | Boston |
| O'Hearn, Patrick Three-Decker House | 79 Adams St | Boston |
| Not Named in Database | 41 Union Pk | Boston |
| Heath, Stephen House | 242 Pond St | Boston |
| Cheever, John House | 106 Baldwin St | Boston |
| Bangs, Edward Building - Traveler Building | 74-78 Summer St | Boston |
| Milano, Michele - DiPietro, Andrea Apartments | 1-5 Holden Ct | Boston |
| Reed, Daniel House | 798 Bedford St | East Bridgewater |
| Beal, Nathaniel House | 420 Webster St | Rockland |
| Shape Shop - New Fabrication Wing | 97 East Howard St | Quincy |
| Not Named in Database | 102-104 Winnisimmet St | Chelsea |
| Not Named in Database | 52 County Rd | Chelsea |
| United Indigo and Chemical Company Brick Addition | 960 Broadway | Chelsea |
| James, William House | 15 James Ave | Hull |
| Bates, Edwin Warren House | 432 Beechwood St | Cohasset |
| Braman, Grenville Temple Winthrop Chicken Coop | 38 Linden Dr | Cohasset |
| Muir House | 481 Jerusalem Rd | Cohasset |
| Frates, Joseph House | 55 Smith Pl | Cohasset |
| Charlestown Navy Yard - Curtain Gate - View Gate | Navy Yard | Boston |
| Warden, Henry H. - Holmes, Alexander House | 164 Main St | Kingston |
| Duxbury Methodist Episcopal Church | 410 Washington St | Duxbury |
| Damon, William F. House | 154 Prospect St | Marshfield |
| Not Named in Database | 579 Country Way | Scituate |
| Hewitt, Henry B. House | 53 Spring Ln | Canton |
| Barredo, Katherine - Cuetara, Salvadotore Garage | 25 Crowninshield Rd | Brookline |
| Gurney, Rev. David - Pratt, Jared Stone Walls | 10 Pleasant St | Middleborough |
| Baccari, Dominic M. House | 55 Reservoir Rd | Cohasset |
| Fowler - Clark Farm | 487 Norfolk St | Boston |
| Stony Brook Reservation - Turtle Pond Culvert | Enneking Pkwy | Boston |

| HISTORIC SITE NAME | ADDRESS | TOWN NAME |
|---|---|---|
| Linfield, William - Curtis, Hannah House | 483 South Main St | Randolph |
| Watts, L. H. House | 68 Eleanor St | Chelsea |
| Braman, Grenville T. W. - Ames, Joseph B. and Helen Town House | 9 Brimmer St | Boston |
| Eliot, Mary Lyman - Arrouet, Marie House | 86 Charles St | Boston |
| Not Named in Database | 31-33 Golden Ave | Medford |
| Blake, Horace S. - Warren, Henry Ellis House | 22 Eliot St | Ashland |
| Not Named in Database | 594 Harvard St | Boston |
| Penniman, T. O. House | 329 Pond St | Braintree |
| White House | 60 Hollingsworth Ave | Braintree |
| Mastin, Chauncy C. House | 66 Mount Vernon Ave | Braintree |
| North Congregational Church Parsonage | 39 Plymouth St | Middleborough |
| Not Named in Database | 42 Highland St | Medway |
| Claflin House | 24 Lumber St | Hopkinton |
| Not Named in Database | 25 Latisquama Rd | Southborough |
| Saint Anne's Roman Catholic Church Shrine | 20 Boston Road | Southborough |
| Framingham Center Common Flag Pole | Oak St | Framingham |
| Tilton - Wheeler Store | 1 Vernon St | Framingham |
| Not Named in Database | 140 Hildreth St | Marlborough |
| Not Named in Database | 15 Ward Ln | Sherborn |
| Paine, Gen. Charles Jackson House Ell | 118 Chestnut St | Weston |
| Barton, William Eleazer Shed - Chicken Coop | Granite St | Foxborough |
| Boyden, Silas Jr. Barn | 16 Elm St | Medfield |
| Not Named in Database | 66 Oak St | Foxborough |
| Not Named in Database | 16 Garden Rd | Wellesley |
| Stanwood, Edward House | 2 Arlington Rd | Wellesley |
| Whiting, Maj. Eaton House | 510 Clapboardtree St | Westwood |
| Not Named in Database | 34 Court St | Dedham |
| Not Named in Database | 34 Walnut St | Waltham |
| MacFarland, Fred W. House | 80 Standish Rd | Watertown |
| Route 1 Bridge over Harris Street | Rte 1 | Dedham |
| Nicholl House | 51 Holland Rd | Brookline |
| Not Named in Database | 101 Blake Rd | Brookline |
| Not Named in Database | 16 Hancock Rd | Brookline |
| Brookline Gas Company Gasometer Building | 651 Washington St | Brookline |
| Not Named in Database | 21-23 Burroughs St | Boston |
| Not Named in Database | 4-10 Davis Ct | Brookline |
| Pazolt's Electric Sign Shop | 65-67 Boylston St | Brookline |
| Not Named in Database | 36 Willoughby Rd | Milton |
| Country Park, The | Franklin Park | Boston |
| Farrell, Edward House | 25 Oakland St | Boston |
| Not Named in Database | 11-21 Morley St | Boston |
| U. S. Post Office - Roxbury Branch | 44-50 Roxbury St | Boston |
| Howe, E. W. House | 26 Wayne St | Boston |
| Not Named in Database | 43 Whiting St | Boston |
| Not Named in Database | 25 Saint Marks Rd | Boston |
| Davis, Silas Town House | 56 Monument Ave | Boston |
| Not Named in Database | 91 Farnham St | Belmont |
| Plummer, Gordon House | 109 Sewall Ave | Brookline |
| Seaboyer, Simpson House | 59 Marshall St | Brookline |
| Stone, Jonas House | 75 Child St | Boston |
| Dowse, Thomas House | 653-655 Massachusetts Ave | Cambridge |
| Hinckley, William V. T. House | 10 Monmouth St | Somerville |
| Burger, William H. Commercial Block | 1103-1115 Commonwealth Ave | Boston |
| Green, Joseph Three-Family House | 27 Saint Germain St | Boston |
| Metropolitan District Commission Stables | Commercial Ave | Cambridge |
| Not Named in Database | 91 Summer St | Somerville |
| Not Named in Database | 8 Milford St | Boston |
| Not Named in Database | 46 Dwight St | Boston |
| Not Named in Database | 549 Massachusetts Ave | Boston |
| Not Named in Database | 274 Beacon St | Boston |
| Maryland, The | 512-514 Beacon St | Boston |
| Not Named in Database | 89 Cedar St | Boston |
| Broderick, Thomas A. House | 15 Willis St | Boston |
| Bragdon, William Town House | 4 Adams St | Boston |
| Fox, John - May, Frederick W. G. House | 69 Adams St | Boston |

| HISTORIC SITE NAME | ADDRESS | TOWN NAME |
|---|---|---|
| Not Named in Database | 100-102 Winthrop St | Boston |
| Freedman and Watchmaker Building | 59 Endicott St | Boston |
| Not Named in Database | 1560 Washington St | Boston |
| Not Named in Database | 165 Milk St | Boston |
| Sullivan Square Garage | 635 Main St | Boston |
| Gardener, Henry P. House | 172 Bunker Hill St | Boston |
| Croade, T. House | 49 Elm St | Halifax |
| Pembroke Fire Station | 37 School St | Pembroke |
| Ellis, Mordecai House | 676 Circuit St | Hanover |
| Mount Wollaston Cemetery Veteran's Memorial | 20 Sea St | Quincy |
| Sharp, John H. House | 673 East Eighth St | Boston |
| Not Named in Database | 35-37 School St | Weymouth |
| Maverick Square Subway Station | Maverick Sq | Boston |
| Cunningham House | 12 Hawthorn St | Chelsea |
| Howe, Julia Ward School | Crescent Ave | Revere |
| Beal, John House | 184 South St | Hingham |
| Powers, John W. House | 14 Fairoaks Ln | Cohasset |
| Thayer, W. F. House | 68 Pleasant St | Cohasset |
| Saint Stephen's Church and Hall | 16 Highland Ave | Cohasset |
| Not Named in Database | 17 Short Ln | Duxbury |
| Not Named in Database | 53 Summer St | Kingston |
| Hunt, Melzar House | 1146 Tremont St | Duxbury |
| Not Named in Database | 153 Washington St | Duxbury |
| Spring Brook Cemetery | Spring St | Mansfield |
| Not Named in Database | 7 Mann Hill Rd | Scituate |
| Litchfield, Liba F. House | 169 Booth Hill Rd | Scituate |
| Sachem Rock Retaining Wall and Steps | 355 Plymouth St | East Bridgewater |
| Not Named in Database | 52 Hurlcroft Rd | Milton |
| Millis, Henry L. Worker Housing | 16 Curve St | Millis |
| Carter, William H. House | 112 Greendale Ave | Needham |
| Not Named in Database | 165 Savin Hill Ave | Boston |
| Easterbrook, C. A. House | 83 Charles St | Boston |
| NRDEC Building #16 - Radiation Laboratory | First Ave | Natick |
| Alewife Brook Parkway Tree Border | Alewife Brook Pkwy | Somerville |
| Don Bosco Technical High School | 300 Tremont St | Boston |
| Cushing, Annette A. - Tower, Georgia E. House | 28-30 Shaw St | Weymouth |
| Ames Shovel and Tool Company Tenement #38 | 85 Lincoln St | Easton |
| Gates - Wentworth House | 56 Highland Ave | Sharon |
| Clonan, James T. House | 25 Columbus Ave | Easton |
| Not Named in Database | 14 Anderson St | Boston |
| Not Named in Database | 44 West Cedar St | Boston |
| Suffolk Downs Racetrack | 525 McClellan Hwy | Revere |
| Not Named in Database | 364 Harvard St | Boston |
| Gannon, John House | 41 Frothingham St | Milton |
| Saint Paul Gardens Apartment Building | 84 Saint Paul St | Brookline |
| McInerney, John M. House | 22 Bellingham Rd | Brookline |
| Howes, Osborne - Reece, Franklin A. House | 7 Pine Rd | Brookline |
| Thayer, Kenneth E. House | 19 King St | Cohasset |
| Brown, D. C. House | 12 Lewis Ave | Arlington |
| Green, Thomas Three-Decker | 17 Norcross St | Arlington |
| Murray, J. House | 76 Park St | Arlington |
| Not Named in Database | 27 Franklin St | Arlington |
| Kaharl, William House | 1 Winter St | Newton |
| Not Named in Database | 13 Cottage St | Newton |
| Leahy, John - Mulcahy, Michael House | 52 Gardner St | Newton |
| Jones, John House | 226-228 California St | Newton |
| Not Named in Database | 20 Capital St | Newton |
| Burns, Gregory House | 66 Clinton St | Newton |
| Stone, Silas House | 886 Watertown St | Newton |
| Fuller, James Greenwood - Brewer, Joseph N. House | 58 Auburn St | Newton |
| Burrison, Henry House | 1426 Washington St | Newton |
| Wyman, Charles House | 67 Temple St | Newton |
| King, Horatio and Anne Collins House | 104 Temple St | Newton |
| Allen, Nathaniel Glover - Wilson, Arthur E. House | 245 Grove St | Newton |
| Crane, Lewis O. House | 300 Commonwealth Ave | Newton |

| HISTORIC SITE NAME | ADDRESS | TOWN NAME |
|---|---|---|
| Stearns, John House | 144 Clark St | Newton |
| Newton Catholic High School | 575 Washington St | Newton |
| Not Named in Database | 369 Dudley Rd | Newton |
| Leventhal, Robert House | 20 Drumlin Rd | Newton |
| Metcalf, Albert House | 216 Highland St | Newton |
| Not Named in Database | 40 Lenox St | Newton |
| Willison, Elmer House | 23 Prince St | Newton |
| Not Named in Database | 39 Sewall St | Newton |
| Not Named in Database | 808 Commonwealth Ave | Newton |
| Not Named in Database | 21 Walden St | Newton |
| Not Named in Database | 55 Colbert Rd East | Newton |
| Wheeler, James H. Jr. House | 33 Prince St | Newton |
| Nahanton Park Recreation Building | 455 Nahanton St | Newton |
| Not Named in Database | 133 Temple St | Newton |
| Not Named in Database | 741-747 Beacon St | Newton |
| Brandeis University President's House | 66 Beaumont Ave | Newton |
| Not Named in Database | 45 Old Colony Rd | Newton |
| Not Named in Database | 345 California St | Newton |
| Not Named in Database | 349 California St | Newton |
| Not Named in Database | 22-24 Colonial Ave | Newton |
| Not Named in Database | 68 Wyoming Rd | Newton |
| Not Named in Database | 131 Windermere Rd | Newton |
| Freeman, Dr. Arthur T. House | 45 Cheswick Rd | Newton |
| Higgins, Willard S. House | 30 Foster St | Newton |
| Not Named in Database | 26 Ivanhoe St | Newton |
| Not Named in Database | 69 Bontempo Rd | Newton |
| Not Named in Database | 575 Saw Mill Brook Pkwy | Newton |
| Not Named in Database | 11 Selwyn Rd | Newton |
| Fogg, Elizabeth Dana House | 79 Woodward St | Newton |
| Hills, John House | 16 Harrison St | Newton |
| Not Named in Database | 7 Briar Ln | Newton |
| Not Named in Database | 143 Hobart Rd | Newton |
| Not Named in Database | 271-283 Auburn St | Newton |
| Not Named in Database | 36 Warren Ave | Milton |
| Carpenter, William House | 252 Blue Hills Pkwy | Milton |
| Dugan, John J. House | 14 Grove St | Milton |
| Tyler, William House | 18 Maple Terr | Newton |
| Lasell College - Ordway House Resident Hall | 9 Maple Terr | Newton |
| Not Named in Database | 421 Hanover St | Boston |
| Not Named in Database | 448-464 Hanover St | Boston |
| Not Named in Database | 29 Cooper St | Boston |
| Marist Fathers Seminary - Bishop's Hall | 518 Pleasant St | Framingham |
| Robinson, Augustus L. House | 18 Myrtle St | Medford |
| Greenwood, James N. House | 45 Myrtle St | Medford |
| Lapham, George B. House | 276-278 Riverside Ave | Medford |
| Hastings - Moran Shoe Factory | 104-106 Cochituate Rd | Framingham |
| Harriman, Charles A. House | 45 Cottage St | Framingham |
| Brown, Col. James House | 680 Old Connecticut Path | Framingham |
| Mount Auburn Cemetery - Sharp, Rev. Daniel Monument | 580 Mount Auburn St | Watertown |
| Not Named in Database | 86-88 Lawrence Ave | Boston |
| Harris, Marks Three Decker | 61 Intervale St | Boston |
| Beal, Henry G. - Wales, Mary Barn | 233 South Main St | Randolph |
| Middlesex Apartments | 249 Chestnut Hill Ave | Boston |
| Not Named in Database | 39 Huntington Rd | Milton |
| Not Named in Database | 41 Huntington Rd | Milton |
| Browne, Gustav House | 58 Governors Rd | Milton |
| Not Named in Database | 35 Crescent Ave | Scituate |
| Chapman, E. W. House | 84 Esmond St | Boston |
| Harvard Medical School - Education Facilties Building | 677 Huntington Ave | Boston |
| Titus, Nelson V. and Lillie House | 7 Huckins St | Boston |
| High Street Professional Building | 80-82 High St | Medford |
| Hyatt Place Hotel | 116 Riverside Ave | Medford |
| Nichols, William Henry and Mary L. House | 2-4 Central Ave | Medford |
| Record, Edwin A. and Agnes House | 112 Otis St | Medford |
| Magoun Park | Thatcher St | Medford |

| HISTORIC SITE NAME | ADDRESS | TOWN NAME |
|---|---|---|
| Leven, David - Cutler, Joseph Block | 427-437 Salem St | Medford |
| Strand Theatre Block | 368-380 Trapelo Rd | Belmont |
| Brady, John J. and Mary House | 283 Cherry St | Newton |
| Hanney, Michael - Garvey, James and Mary K. Double House | 115-117 Freeman St | Newton |
| Not Named in Database | 94 Old St | Randolph |
| Not Named in Database | 1 Connolly St | Randolph |
| Not Named in Database | 46 Connolly St | Randolph |
| Not Named in Database | 13 Turner Dr | Randolph |
| Mason, Arthur Ellery and Margaret J. Farnham House | 85 Berkeley St | Newton |
| Weinrib, Efrem B. and Barbara Yamins House | 195 Prince St | Newton |
| Not Named in Database | 682 Blue Hill Ave | Boston |
| Not Named in Database | Spring St | Brockton |
| Paul Dudley Milestones on the Road to Dedham: 4-Mile Marker | 366 Centre St | Boston |
| King, Melvin A. House | 15 Oak Rd | Milton |
| Not Named in Database | 68 Valley Rd | Milton |
| Flaherty, John House | 151 Elm St | Hanover |
| Cabot, Lewis Estate | 514 Warren St | Brookline |
| Glassman Garage | 15-17R Hartwell St | Boston |
| Maples Apartments | 77-83 Maple St | Boston |
| Shepard, Otis A. Carriage House and Coachmen Residence | 120 Rawson Rd | Brookline |
| Not Named in Database | 43 Center St | Easton |
| Haderbolets, Anthony Building | 19 Bow St | Somerville |
| Diebner, Charles T. and Caroline - O'Connell, John J. and Mary T. House | 10 Emerson St | Somerville |
| Not Named in Database | 84 Rebecca Rd | Scituate |
| Veterans Administration Medical Center - Warehouse | VFW Pkwy | Boston |
| Orient Heights Row House - Building 15 | 210-218 Faywood Ave | Boston |
| Not Named in Database | 150 First Parish Rd | Scituate |
| Rosenthal, Lewis - Finkel, Henry House | 106 Addington Rd | Brookline |
| Not Named in Database | 40 North Pearl St | Brockton |
| Commercial Club of Brockton - Legion of Brockton | 54 North Main St | Brockton |
| Old Colony Railroad Bridge (Milepost #19.65) | Elliot St | Brockton |
| Leach, Oliver House | 237 Perkins Ave | Brockton |
| Not Named in Database | 198 River St | Braintree |
| Hollis, Joseph House | 236-238 Middle St | Braintree |
| Vinton, Thomas House | 196 Commercial St | Braintree |
| Emerson Farm | 18 Ridge St | Millis |
| Guy, Betsy Johnson - Moshier, William D. House | 14 Hayden Rowe St | Hopkinton |
| Rowe, Elgin John Barn | 135 Deerfoot Rd | Southborough |
| Sears, J. Montgomery Barn | 51 Sears Rd | Southborough |
| Thompson, Samuel N. House | 12 East Main St | Southborough |
| Not Named in Database | 1 Dow Pl | Marlborough |
| Not Named in Database | 124 Essex St | Marlborough |
| Holliston Poor Farm | 245 Washington St | Holliston |
| Coolidge Barn | 121 Coolidge St | Sherborn |
| Not Named in Database | 15 Cavanaugh Rd | Wellesley |
| Johnson, Timothy House | 189 Boston Post Rd | Sudbury |
| Unitarian Church Carriage Sheds | 225 Boston Post Rd | Wayland |
| McManus, James Henry House | 88 Chestnut St | Weston |
| Mansfield Bleachery | Morse St | Foxborough |
| East Mansfield Methodist Church Parsonage | 1012 East St | Mansfield |
| Gay, Timothy Grist Mill | 1916 Washington St | Walpole |
| Cheney, Nathaniel H. - Hewins, James III House | 393 Main St | Medfield |
| Smith, L. House | 1326 North St | Walpole |
| Smith, Capt. Donald B. House | 88 Vernon St | Norwood |
| Wheaton, Daniel - Manning, Linus Bradford House | 519 Bay Rd | Easton |
| Not Named in Database | 46 Dover Rd | Wellesley |
| Not Named in Database | 104-106 Calvary St | Waltham |
| Waltham City Hall | 610 Main St | Waltham |
| Boston Manufacturing Company Stables | 108 Elm St | Waltham |
| Not Named in Database | 2-8 Robbins Pl | Waltham |
| Bigelow, Tyler House | 77 Riverside St | Watertown |
| Robinson, George Frederick Apartment Building | 96-104 Mount Auburn St | Watertown |
| Not Named in Database | 95 Beech St | Belmont |
| Osborne, Arthur House | 25 Riverside Sq | Boston |

| HISTORIC SITE NAME | ADDRESS | TOWN NAME |
|---|---|---|
| Greenwood, William House | 93 Wolcott Rd | Brookline |
| Not Named in Database | 74 Somerset Rd | Brookline |
| Not Named in Database | 89 Highland Rd | Brookline |
| Garritt, W. G. House | 229 Kent St | Brookline |
| O'Connell, Dennis House | 19 Fairfax Rd | Milton |
| Not Named in Database | 28 Deering St | Boston |
| Clark, Emily L. House | 31 Tremlett St | Boston |
| Not Named in Database | 3-5 Underwood St | Belmont |
| Longfellow, Henry W. Apartment House | 11-15 Bellvista St | Boston |
| Frost, Amelia - Bates, William House | 51 Kenwood St | Brookline |
| Not Named in Database | 12 Cottage Ave | Somerville |
| Moorland Apartments | 399 Commonwealth Ave | Boston |
| Whitney, Henry M. Row House | 46 Saint Stephen St | Boston |
| Wheatland, George House | 329 Commonwealth Ave | Boston |
| Ames, S. T. - Quincy, G. H. House | 214 Commonwealth Ave | Boston |
| Connick, Charles J. Stained Glass Studio | 15-17 Harcourt St | Boston |
| Wheatland, George House | 263 Clarendon St | Boston |
| Bremner, John A. and Company Building | 344-346 Somerville Ave | Somerville |
| Kelly, Hugh and Peter J. House | 30 Mystic St | Boston |
| Not Named in Database | 22 Appleton St | Boston |
| Walter Baker Chocolate Company - Forbes Mill #6 | 1245 Adams St | Boston |
| Not Named in Database | 571 Cambridge St | Boston |
| Not Named in Database | 161 Newbury St | Boston |
| Boston Wharf Company Building | 33-39 Farnsworth St | Boston |
| Bray, Joseph E. House | 18 Sullivan St | Boston |
| Not Named in Database | 8 Greenough Ave | Boston |
| Leonard - Stetson House | 157 Lakeside Dr | Bridgewater |
| Crocker, Thomas W. House | 30 Maple Ave | Bridgewater |
| Trinity Church Cemetery, Old | Main St | Bridgewater |
| Kingman, Ezra House | 73 West St | East Bridgewater |
| Not Named in Database | 746 Circuit St | Hanover |
| Not Named in Database | 994 Broadway | Hanover |
| Burke, James F. House | 33 Cross St | Quincy |
| West Quincy Fire Station | 160 Copeland St | Quincy |
| Lawton, Perry House | 121 President's Ln | Quincy |
| Prescott, Annie House | 33 Russell Pk | Quincy |
| Hersey, Francis C. Row House | 600 East Sixth St | Boston |
| Not Named in Database | 11 Hinston Rd | Weymouth |
| Not Named in Database | 17 Cedar St | Weymouth |
| Fort Standish - Switchboard Room | Lovell's Island | Boston |
| Not Named in Database | 39-41 Monmouth St | Boston |
| Gerrish, George Apartments | 73 Division St | Chelsea |
| Wadsworth Building | 214-224 Winthrop St | Winthrop |
| Thorn, Abner House | 749 Main St | Hingham |
| Richardson, Rev. Joseph Barn | 3 Home Meadows Ln | Hingham |
| Pratt, Aaron Barn | 553-557 Beechwood St | Cohasset |
| Blake, John L. House | 74 Pond St | Cohasset |
| Burrage, Albert C. Garage | 125 Nichols Rd | Cohasset |
| Salvador, Manuel E. House | 20 Stockbridge St | Cohasset |
| Pratt, George H. House | 3 Beacon St | Malden |
| Wright, William J. House | 43 Landing Rd | Duxbury |
| Not Named in Database | 163 Babcock St | Brookline |
| Butler, Edward P. House | 163 Main St | Wayland |
| Coddington, Kenneth K. House | 65 Windy Hill Rd | Cohasset |
| Not Named in Database | 62 Grafton Ave | Milton |
| Not Named in Database | 65 Plymouth Ave | Milton |
| Buckley and Mann Wool Carding and Picking Building | 17 Lawrence St | Norfolk |
| Bates, John House | 53 Beaver Dam Rd | Scituate |
| Not Named in Database | 11 Fox Point Rd | Boston |
| Natick Spanish War Memorial | East Central St | Natick |
| Mulligan, Henry C. House | 25 North Main St | Natick |
| Plimpton, George A. School | 319 Common St | Walpole |
| Chubbuck, C. House | 16 Curtis St | Weymouth |
| Wilbur, Clinton B. House | 8 Orchard Rd | Ashland |
| Kaler, John T. House | 140 Billings St | Sharon |

| HISTORIC SITE NAME | ADDRESS | TOWN NAME |
|---|---|---|
| Moody, Charles E. House | 36 Winnemay St | Natick |
| Callahan, J. M. Two-Family House | 50 Fenwood Rd | Boston |
| Standish Burying Ground - Alden, Priscilla Stone | Chestnut St | Duxbury |
| Soule, Issac House | 122 Cedar St | Middleborough |
| Not Named in Database | 1014 Washington St | Holliston |
| Franklin Town Common | Main St | Franklin |
| Fletcher, Asa Austin House | 68 Dean Ave | Franklin |
| Medfield Town Hall - Chenery Hall | 459 Main St | Medfield |
| Daly House | 4 B St | Hopkinton |
| Deerfoot Rental House | 15 Newton St | Southborough |
| Grand Army of the Republic Hall | 275-279 Main St | Marlborough |
| Not Named in Database | 152 Washington St | Holliston |
| Morini, Robert House | 90 Central St | Framingham |
| Channing, Dr. Walter Silo | 177 Farm Rd | Sherborn |
| Casey's Diner | 36 South Ave | Natick |
| Schaller, Leopold House | 10 Schaller St | Wellesley |
| Alden, Joseph House | 17 Baker St | Foxborough |
| Dedham Rock Boundary Marker | Pine St | Norfolk |
| Norwood National Bank | 675 Washington St | Norwood |
| Canton Institution for Savings | 557 Washington St | Canton |
| Not Named in Database | 1 Dexter Rd | Wellesley |
| Not Named in Database | 22 Atwood St | Wellesley |
| Saint Luke's Roman Catholic Church Convent | 21 Beech St | Belmont |
| Readville Color Works - Bldg #1 - Dextrine Works | 40-46 Sprague St | Boston |
| Piehler, Otto Garage | 185 Dean Rd | Brookline |
| Toll Gate Cemetery | Hyde Park Ave | Boston |
| Not Named in Database | 102 Davis Ave | Brookline |
| Witherbee, John B. House | 44-44A Burroughs St | Boston |
| McAroy, P. House | 31 White Pl | Brookline |
| Brookline District Court House | 360 Washington St | Brookline |
| Whittier, Albert House | 40 Churchills Ln | Milton |
| Ford, Patrick W. House | 48 Peter Parley Rd | Boston |
| Not Named in Database | 7 Thwing St | Boston |
| Not Named in Database | 32 Warwick St | Boston |
| Not Named in Database | 7 Saint Marks Rd | Boston |
| Not Named in Database | 158 Neponset Ave | Boston |
| Upham's Corner Market, The | 600-610 Columbia Rd | Boston |
| Massachusetts Wholesale Food Terminal | 115-141 Newmarket Sq | Boston |
| Strandway, The | William J. Day Blvd | Boston |
| Not Named in Database | 33 Monument Sq | Boston |
| Not Named in Database | 136 Walnut St | Watertown |
| Jenney, Paul Building | 1309 Beacon St | Brookline |
| Graffam, Peter House | 114 Naples Rd | Brookline |
| Not Named in Database | 15 Gray Gardens West | Cambridge |
| Not Named in Database | 10 Francis Ave | Cambridge |
| Emmanuel College - Marian Hall | 264-274 Brookline Ave | Boston |
| Joy, Charles House | 86 Marlborough St | Boston |
| Not Named in Database | 445 C St | Boston |
| Deane, Ezra - Williams, George House | 21-23 Fayette St | Cambridge |
| Lechmere Point Corporation Row House | 25 Third St | Cambridge |
| Kelly, Hugh and Peter J. House | 28 Mystic St | Boston |
| Palladio Hall - Rose Croix Hall | 50-62 Warren St | Boston |
| Maguire, Thomas F. Apartment House | 16 Wait St | Boston |
| Not Named in Database | 542 Columbus Ave | Boston |
| Not Named in Database | 43-45 Waverly St | Boston |
| Reed, Alfred House | 232 Beacon St | Boston |
| Frothingham, E. House | 476 Beacon St | Boston |
| Corsano, James Apartment Block | 146 Gove St | Boston |
| Stimpson, George - Mullay, John Double House | 1 Adams St | Boston |
| Keith, C. S. Row House | 53 Walter St | Boston |
| Hancock, John Life Insurance Company Building | 186-200 Devonshire St | Boston |
| Tobey, J. W. House | 118 Newbury St | Boston |
| Phillips, John Building | 37 Union St | Boston |
| Cobb Lime Company Row House | 772 East Broadway | Boston |
| Falvey, J. H. House | 948 East Broadway | Boston |

| HISTORIC SITE NAME | ADDRESS | TOWN NAME |
|---|---|---|
| Pratt, Henry House | 19 Pratt St | Malden |
| Pratt, Adrian Z. House | 73 Mount Prospect St | Bridgewater |
| Shed, Joel House | Grove St | Bridgewater |
| Bridgewater Shoe Corporation | 42 Spring St | Bridgewater |
| Kearns, John H. House | 19 Emery St | Holbrook |
| Not Named in Database | 311 South Franklin St | Holbrook |
| Renner, J. House | 465 Union St | Rockland |
| Lovell, E. House | 174 Pond St | Weymouth |
| Hatch, George Francis High School | 36 Center St | Pembroke |
| Curtis, Job House | 78 Hingham St | Rockland |
| Congregational Church Horse - Carriage Sheds | 550R Hanover St | Hanover |
| Slate, Paul B. House | 118 Dimmock St | Quincy |
| Boyd and Berry Three-Decker | 770 Columbia Rd | Boston |
| Not Named in Database | 936 Commercial St | Weymouth |
| Weld, Dr. Charles Goddard House | 147 Bay State Rd | Boston |
| Beebe, Lucius House | 96 Bay State Rd | Boston |
| Tierney, Mary E. House | 61 Edge Hill Rd | Winthrop |
| Not Named in Database | 10 Pleasant St | Revere |
| Not Named in Database | 5 Weston Rd | Hingham |
| Cross, Moses House | 414 Main St | Hingham |
| New Atlantic Guest House, The | 10 Valley Beach Ave | Hull |
| Tyrer, Charles Edward House | 347 North Main St | Cohasset |
| Seavens, Henry House | 10 Booth Hill Rd | Scituate |
| Willcutt, Wallace House | 69 Summer St | Cohasset |
| Watertown Arsenal - Forge and Smith Shop | Talcott Ave | Watertown |
| Hatch's Spring Brook Farm | 127 Wapping Rd | Kingston |
| Weston, Gershom B. - Bradford, Hannah House | 88 Surplus St | Duxbury |
| Windsor, Sanford House | 403 Washington St | Duxbury |
| Mayo House | 23 Glades Rd | Scituate |
| Not Named in Database | 52 Cliff Rd | Milton |
| Not Named in Database | 90 Irving St | Millis |
| Not Named in Database | 4 Jason Terr | Boston |
| Not Named in Database | 101 Old Harbor St | Boston |
| Not Named in Database | 23 Thomas Pk | Boston |
| Not Named in Database | 18 Denny St | Boston |
| Buss, William and Samuel K. House | 4 Rollins Pl | Boston |
| Boott, Anna House | 61 Hancock St | Boston |
| Linfield, Charles B. - Dever, George W. House | 696 South Main St | Randolph |
| Eldridge, Abby Gertrude Jones House | 134 South St | Norwell |
| Briggs, Joseph W. House | 108 Main St | Norwell |
| Old Harbor Parkway - Kosciuszko, Tadeusz Monument | Columbia Rd | Boston |
| Not Named in Database | 171 Union St | Millis |
| Porter, Alexander S. and Mary O. Town House | 22 Brimmer St | Boston |
| Broyshaw, James House | 49 Sea St | Weymouth |
| Not Named in Database | 37-37A Joy St | Boston |
| Vickery, John G. House | 130 Maple St | Plympton |
| Congregational Church Cemetery - Pratt, C. Stone | 2 Central St | Wellesley |
| Cowell, William House | 430 South St | Wrentham |
| Lake, Dr. Hiram House | 769 Washington St | Holliston |
| Kieley, William C. House | 51 Mechanic St | Holliston |
| Morrison House | 390 Central St | Holliston |
| Mitchell, Granville C. House | 111 North St | Medfield |
| Wood, Owen - Coburn, Alonzo House | 1 Maple St | Hopkinton |
| Johnson, Capt. Elisha Jr. Barn | 26 Lynbrook Rd | Southborough |
| Not Named in Database | 44 Oak Hill Rd | Southborough |
| Not Named in Database | 82 Newton St | Southborough |
| Whit's Diner - Lloyd's Diner | 184A Fountain St | Framingham |
| Dadmun, William House | 47 Pleasant St | Marlborough |
| Gaines, Franklin House | 69-71 Franklin St | Framingham |
| Collins, Timothy House | 47 Lake St | Sherborn |
| Bird, Warren - Jennings, John House | 194 Union St | Natick |
| Foxborough State Hospital - Main Garage | Chestnut St | Foxborough |
| Bonney - Kimball House | 299 South St | Medfield |
| Not Named in Database | 92-94 Common St | Walpole |
| Talbot - Chapin House | 70 Maskowonicut St | Sharon |

| HISTORIC SITE NAME | ADDRESS | TOWN NAME |
|---|---|---|
| Miller, Herbert H. House | 121 Walpole St | Norwood |
| Rathbun, William F. House | 146 Nichols St | Norwood |
| May, George W. House | 27 Pine St | Easton |
| Withington, John Jr. House | 1429 Washington St | Canton |
| Bennett, William House | 14 Cottage St | Wellesley |
| Parker House | 44 Washington St | Wellesley |
| Evileth, Daniel House | 748 High St | Westwood |
| Cronin, Charles Three Decker | 85 Belgrade Ave | Boston |
| Gordon, David M. House | 48 Greycliffe Rd | Boston |
| Not Named in Database | 1137 Hyde Park Ave | Boston |
| Hardy, Horatio N. House | 34 Mattakeeset St | Boston |
| Bolles House | 54 Briarfield Rd | Milton |
| Anderson, J. Alfred Apartment Building | 97A-B Montebello Rd | Boston |
| Adams - Nervine Asylum Director's House | 1020 Centre St | Boston |
| Hurwitz and Goldberg Apartment Building | 10-22 Melvin St | Boston |
| Not Named in Database | 17 Marcella St | Boston |
| Paine, Robert Treat House | 38 Sussex St | Boston |
| Emmel, Charles Two-Family House | 5 Craft Pl | Boston |
| Not Named in Database | 25 Arlington St | Cambridge |
| Not Named in Database | 29-31 Foster Rd | Belmont |
| Ballard, William B. - Coolidge, Henry S. House | 45 Kenwood St | Brookline |
| Conley, George - Graffam, Peter House | 31 Osborne Rd | Brookline |
| Lawrence, The Apartments | 90 Saint Mary's St | Boston |
| Dobbins and Draper Store | 736-750 Massachusetts Ave | Cambridge |
| Not Named in Database | 196 West Brookline St | Boston |
| Not Named in Database | 7 Warwick St | Boston |
| Draper, James House | 297 Commonwealth Ave | Boston |
| Wheatland, George House | 233 Marlborough St | Boston |
| Otis - Wyman House | 67 Thurston St | Somerville |
| Not Named in Database | 4 Mystic St | Boston |
| Pierce, John House | 33 Mystic St | Boston |
| Not Named in Database | 8 Griggs Pl | Boston |
| Mendum, John - Hill, Alfred House | 62 Perrin St | Boston |
| Dana, Etta House | 250 Seaver St | Boston |
| Not Named in Database | 396 Beacon St | Boston |
| Leland, L. House | 422 Beacon St | Boston |
| Weston, David B. - Mason, Rufus House | 33 Russell St | Boston |
| Page, Enoch House | 5 Russell St | Boston |
| Boston Society of the New Jerusalem Building | 144 Bowdoin St | Boston |
| Not Named in Database | 42 Concord Sq | Boston |
| Not Named in Database | 26 Concord Sq | Boston |
| Not Named in Database | 24 Concord Sq | Boston |
| Brigham, Peter Bent Building Addition Annex | 25 Lancaster St | Boston |
| Nash, W. C. House | 245 Newbury St | Boston |
| Boston Lunatic Hospital - E Ward | 591 Morton St | Boston |
| Boston Penny Savings Bank | 1361-1365 Washington St | Boston |
| Not Named in Database | 56 Medford St | Chelsea |
| Kresge, S. S. Company Block | 432 Broadway | Everett |
| Woodlawn Cemetery | 302 Elm St | Everett |
| Lowe, Abram G. Barn | 37 Pleasant St | Bridgewater |
| Ames - Parsons House | 136 South St | Bridgewater |
| East Bridgewater First Parish Church Unitarian | 234 Central St | East Bridgewater |
| Not Named in Database | 217 North Franklin St | Holbrook |
| Van Horne, George House | 42 Washington St | Milton |
| Adams National Historic Site - Front Gates - Wall | 135 Adams St | Quincy |
| Gilmore Street, 15 | 15 Gilmore St | Quincy |
| Not Named in Database | 207 Thomas Burgin Pkwy | Quincy |
| Whitman, Edith W. House | 29 Whitney Rd | Quincy |
| Not Named in Database | 28 Edgewood Cir | Quincy |
| Not Named in Database | 394 Meridian St | Boston |
| Tibbetts, George W. House | 100 Grovers Ave | Winthrop |
| Not Named in Database | 51 Hersey St | Hingham |
| Not Named in Database | 21 Cottage St | Hingham |
| Not Named in Database | 172 East St | Hingham |
| Tower, Charlotte Myra Bates House | 162 Sohier St | Cohasset |

| HISTORIC SITE NAME | ADDRESS | TOWN NAME |
|---|---|---|
| Parker, Marinda C. Barn | 21 Ripley Rd | Cohasset |
| Hiltz, Harry House | 8 Highland Ct | Cohasset |
| Cochituate Aqueduct | Cochituate Aqueduct | Boston |
| Winslow School, Old | Careswell St | Marshfield |
| Ford House | 91 Old Colony Ln | Marshfield |
| Galiano, Harriet A. House | 42 Peterson Rd | Duxbury |
| Bright, H. Horace House | 76 Chapman St | Canton |
| Soule, Nathan House | 82 Powder Point Ave | Duxbury |
| Camp Chappa Challa Small Cabin | 98 Powder Point Rd | Duxbury |
| Thurmond, George M. House | 10 Baileys Causeway | Scituate |
| Gerber, Nathan House | 10 Pope Hill Rd | Milton |
| Not Named in Database | 93 Brook Rd | Milton |
| Zotos, John House | 28 Old Coach Rd | Cohasset |
| Meehan, John F. House | 33 Forest Notch | Cohasset |
| Ward, Joseph A. House | 66 Brook St | Scituate |
| Maple Street | 2167 Washington St | Canton |
| Not Named in Database | 395 East Fifth St | Boston |
| Barnard, John M. - Deshon, James House | 13 Temple St | Boston |
| Saint Mary of the Angels Roman Catholic Church | 2056 Columbus Ave | Boston |
| Not Named in Database | 14 Cedar Lane Way | Boston |
| Factory Buildings Trust Chimney Stack | 41-45 Wormwood St | Boston |
| Cobb, Susan S. House | 51 North Main St | Natick |
| Not Named in Database | 39R North Main St | Natick |
| Adams, Abigail Birthplace - Visitor Shop | 180 Norton St | Weymouth |
| Spring Brook Cemetery - Dean Family Marker | Spring St | Mansfield |
| Ashdod Cemetery | Keene St | Duxbury |
| Mitchell, Roderick M. House | 33 West Union St | Ashland |
| Not Named in Database | 202 Northampton St | Boston |
| Dean, Eliab House | 171 Thompson St | Middleborough |
| Jennison, George - Moore, Artemas House | 42 Main St | Southborough |
| Nutt, John House | 11 Maple Ave | Hopkinton |
| Not Named in Database | 203 Pleasant St | Ashland |
| Cushing House | 208 Washington St | Holliston |
| Sudbury River Flood Control | Central St | Framingham |
| Medfield State Hospital - Ward B-2 | 45 Hospital Rd | Medfield |
| NRDEC Building #46 - Family Housing | Kansas St | Natick |
| First Wayland High School | 55 Cochituate Rd | Wayland |
| Foxborough State Hospital - Staff Cottage | Chestnut St | Foxborough |
| Medfield Town Pound | High St | Medfield |
| Bullard, Silas - Clark, Charles House | 63 South St | Medfield |
| Easton - Sharon Boundary Marker | Massapoag Ave | Easton |
| Not Named in Database | 33 Central St | Easton |
| Gay, Benjamin House | 1261 West St | Stoughton |
| Not Named in Database | 75 Curve St | Wellesley |
| Not Named in Database | 155 Grove St | Wellesley |
| Not Named in Database | 67 Adams St | Waltham |
| Ancient Order of United Workmen Building | 282-290 Moody St | Waltham |
| Anderson, Alexander House | 42 Cerdan Ave | Boston |
| Not Named in Database | 17 Goodway Rd | Boston |
| Not Named in Database | 55 Blake Rd | Brookline |
| Not Named in Database | 46 Ridge Rd | Milton |
| Wilderness, The | Franklin Park | Boston |
| Forest Hills Cemetery | 95 Forest Hills Ave | Boston |
| Not Named in Database | 33 Roxbury St | Boston |
| Not Named in Database | 28 Dunreath St | Boston |
| Adams, Nathaniel House | 326 Dudley St | Boston |
| Not Named in Database | 23 Saint Marks Rd | Boston |
| Not Named in Database | 35 Falmouth St | Belmont |
| Not Named in Database | 194 Brattle St | Cambridge |
| Hall - Sargent House | 360 High St | Medford |
| Highland Congregational Church | 738 Parker St | Boston |
| Wheatland, George - Odin, Annie House | 375 Marlborough St | Boston |
| Not Named in Database | 12 Dartmouth Pl | Boston |
| Not Named in Database | 19-21 LaGrange St | Boston |
| Not Named in Database | 3 Hudson St | Boston |

| HISTORIC SITE NAME | ADDRESS | TOWN NAME |
|---|---|---|
| Conant, A. F. House | 17 Arlington St | Boston |
| Gray, Ed House | 293 Beacon St | Boston |
| Charlestown Heights - Perimeter Retaining Wall | Medford St | Boston |
| Weston, David B. - Mason, Rufus House | 4 Bolton Pl | Boston |
| Merrill, Silas House | 274 Newbury St | Boston |
| Cooper, James Double House | 91 Baldwin St | Boston |
| Hano, Samuel Company Worker Housing | 6-8 Hano St | Boston |
| Green, Mathew W. Store - Anchor House | 236-238 Commercial St | Boston |
| Jacobs, Louis L. House | 11 Clive St | Boston |
| Not Named in Database | 1 North Bennet Ct | Boston |
| Not Named in Database | 277-283 Main St | Everett |
| Not Named in Database | 19 Shaw Rd | Bridgewater |
| Mitchell, Cushing House | 90 Central St | East Bridgewater |
| Diman, Henry H. - Tibbetts, Webster House | 193 South Franklin St | Holbrook |
| Reed, Maj. Edward Payson Lumber Yard Office | 257 North Ave | Abington |
| Clark House | 876 Main St | Hanson |
| Drew - Soper, Isaac House | 55 Spring St | Hanson |
| DiTullio, John House | 71 Glendale Rd | Quincy |
| Walker, Harry House | 63 President's Ln | Quincy |
| Hall, Edward House | 122 Dixwell Ave | Quincy |
| Not Named in Database | 73 Washington St | Weymouth |
| Not Named in Database | 1441 Commercial St | Weymouth |
| Not Named in Database | 255-265 Meridian St | Boston |
| Goldfinger, Joseph House | 61 Saint Andrew Rd | Boston |
| Herson, Frank S. House | 36-38 County Rd | Chelsea |
| Not Named in Database | 12 Weston St | Hingham |
| Kelley, Forbes W. House | 50 Pleasant St | Hingham |
| French House | 255 North St | Hingham |
| Not Named in Database | 243A North St | Hingham |
| Gottling, Philip F. House | 15 Windy Hill Rd | Cohasset |
| Lothrop, Richard Barn | 124 Atlantic Ave | Cohasset |
| Harvard University - Canaday Hall | Harvard Yard | Cambridge |
| Not Named in Database | 64 Evergreen St | Kingston |
| Peterson, Edwin Lloyd House | 27 Ashburton Ave | Marshfield |
| Cushing Brothers Garage and Dodge Showroom | 5 Chestnut St | Duxbury |
| Marion Path | Marion Path | Brookline |
| Vine Lake Cemetery - Prentiss, Rev. T. Monument | Main St | Medfield |
| Tis, Robert J. House | 11 Hugh Strain Rd | Cohasset |
| Clement, George House | 9 Grafton Ave | Milton |
| Kingston Animal Hospital | 192 Main St | Kingston |
| Belcher, Frederick L. House | 224 South Main St | Randolph |
| Sharon Sanatorium Matron's Building | 21 Everett St | Sharon |
| Milliken, George F. House | 44 Virginia St | Boston |
| Factory Buildings Trust Industrial Building #2 | 21 Wormwood St | Boston |
| Camp Wonderland Cabin | 186 Massapoag Ave | Sharon |
| South Street over Stony Brook | South St | Waltham |
| Coolidge, W. B. House | 54 Summer St | Weymouth |
| Cook, George House | 787 Broadway | Somerville |
| Hardy, Isaac House | 67 Florence St | Somerville |
| Appleyard, Robert G. House | 34 Reservoir Rd | Cohasset |
| Ames Shovel and Tool Company Company Tenement #12 | 26-28 Oliver St | Easton |
| Perkins - Robinson Double Rowhouse | 5-6 Lathrop Pl | Boston |
| Fitzgerald, Maurice House | 24 Columbus Ave | Easton |
| Not Named in Database | 367 Canton Ave | Milton |
| Barber, Henry L. House | 110 Arlington Rd | Brookline |
| Cohen, Louis W. House | 5 Kensington Cir | Brookline |
| Hart, Dudley N. House | 40 Glenoe Rd | Brookline |
| Simon, Samuel House | 1087 West Roxbury Pkwy | Brookline |
| Not Named in Database | 210 Reservoir Rd | Brookline |
| Wayside Inn | 393 Massachusetts Ave | Arlington |
| Not Named in Database | 188 Pleasant St | Arlington |
| French, A. D. Building | 398-404 Moody St | Waltham |
| Emerson, Darius R. House | 28-30 Emerson St | Newton |
| Ray, M. L. House | 29 Pearl St | Newton |
| Pope, Edward House | 136 Hunnewell Ave | Newton |

| HISTORIC SITE NAME | ADDRESS | TOWN NAME |
|---|---|---|
| Snow, Daniel E. House | 116 Waverley Ave | Newton |
| Hammond Pond Parkway - Boylston Street Overpass | Hammond Pond Pkwy | Newton |
| Kenslea, Catherine House | 103 Bridge St | Newton |
| Quirk, Michael House | 86 West St | Newton |
| Not Named in Database | 20 Clinton St | Newton |
| Crafts Street City Stable | 90 Crafts St | Newton |
| Doane, Mary F. House | 15 Davis St | Newton |
| Not Named in Database | 25 Hunter St | Newton |
| Parks, Arthur House | 315 Highland Ave | Newton |
| Wood, E.B. House | 44 Bourne St | Newton |
| Ross, Henry F. House | 94 Harvard St | Newton |
| Williams, Thomas Scott School | 141 Hancock St | Newton |
| Newton City Hall and War Memorial | 1000 Commonwealth Ave | Newton |
| Emery, Stephen A. House | 47 Hancock Ave | Newton |
| Chapman, Hariet M. House | 11 Marshall St | Newton |
| Not Named in Database | 542-544 Walnut St | Newton |
| Not Named in Database | 380-386 Ward St | Newton |
| Williams, Mary E. House | 42 Berwick Rd | Newton |
| Pietro, Isalo House | 59 Pine Ridge Rd | Newton |
| Folsom House | 36 Plainfield St | Newton |
| Not Named in Database | 141 Webster St | Newton |
| Not Named in Database | 159 Commonwealth Ave | Newton |
| Not Named in Database | 309-321 Walnut St | Newton |
| Not Named in Database | 60 Manchester Rd | Newton |
| Not Named in Database | 12 Milo St | Newton |
| Fenno, J. Brooks House | 100 Old England Rd | Newton |
| Not Named in Database | 31 Melville Ave | Newton |
| Not Named in Database | 40 Mosman St | Newton |
| Not Named in Database | 48 Reservoir Ave | Newton |
| Not Named in Database | 22 Traverse St | Newton |
| Not Named in Database | 13-15 Woodrow Ave | Newton |
| Perkins, Harry D. House | 27 Aspen Ave | Newton |
| Cross, Mary House | 25 Curve St | Newton |
| Simonds, John G. House | 57 Hancock St | Newton |
| Not Named in Database | 34 Moreland Ave | Newton |
| Hyde, Timothy House | 9 Burdean Rd | Newton |
| Not Named in Database | 80 Dyer Ave | Milton |
| Lowell, Fred House | 33 Houston Ave | Milton |
| Not Named in Database | 72 Audubon Rd | Milton |
| Not Named in Database | 9 Catherine Rd | Milton |
| Not Named in Database | 34 Mary Ellen Rd | Newton |
| DiMatteo Fruit and Produce Store - Pace's Grocery | 40-42 Cross St | Boston |
| Not Named in Database | 152 Salem St | Boston |
| Bradbury, William - Nichols, George House | 36 South St | Medford |
| Not Named in Database | 94 Hutchings St | Boston |
| Mount Auburn Cemetery - Raymond, Eleanor Agnes Monument | 580 Mount Auburn St | Watertown |
| Mount Auburn Cemetery - Fletcher, Richard Sarcophagus | 580 Mount Auburn St | Watertown |
| Mount Auburn Cemetery - Damon, John Wade Monument | 580 Mount Auburn St | Watertown |
| Not Named in Database | 247 Blue Hills Pkwy | Milton |
| W. M. Granite Works Building | 27 Canal St | Medford |
| Lieberman Block | 438 High St | Medford |
| Not Named in Database | 1661 Commonwealth Ave | Boston |
| Not Named in Database | 9 Waldeck Rd | Milton |
| Not Named in Database | 80 Waldeck Rd | Milton |
| Not Named in Database | 90 Reservation Rd | Milton |
| Not Named in Database | 52 Rowe St | Milton |
| Not Named in Database | 290 Edge Hill Rd | Milton |
| Standish, Myles Park | 0 Mayflower Ave | Duxbury |
| Ballou, Russell A. Row House | 6 Chesterton St | Boston |
| McCarthy, Timothy House | 11 Langdon St | Boston |
| Stevens, Charles Chandler and Nancy Mathilda Bowers House | 87 North St | Medford |
| Tyler, John M. - Macone, Daniel A. and Edith House | 13 Sturtevant Terr | Medford |
| Pollen, Joseph Shelton and Nellie Belle Gaskins House | 20 Logan Ave | Medford |
| Not Named in Database | 7 Irving Rd | Weston |
| Not Named in Database | 31 Wales St | Boston |

| HISTORIC SITE NAME | ADDRESS | TOWN NAME |
|---|---|---|
| Cruickshank, William and Sarah House | 192 Auburndale Ave | Newton |
| Not Named in Database | 358 Sumner St | Boston |
| Not Named in Database | 217 Webster St | Boston |
| Daisley, William House | 249 Webster St | Boston |
| Not Named in Database | 2 Barry St | Randolph |
| Armstrong World Industries Loading - Storage Building | 0 Hancock St | Braintree |
| Not Named in Database | 111 Green St | Brockton |
| Not Named in Database | 242 Main St | Brockton |
| Not Named in Database | 8 Spafford Rd | Milton |
| Bates, Joseph S. Barn | 87 Broadway | Hanover |
| Leatherbee House | 35 Hartwell St | Boston |
| Dillon, Michael J. House | 43 Nazing St | Boston |
| Williams Garage | 15R Schuyler St | Boston |
| Wood - Wetherbee House | 33 Schuyler St | Boston |
| O'Neill, E. I. House | 81 Crowninshield Rd | Brookline |
| Not Named in Database | 14 Spooner St | Easton |
| Not Named in Database | 20 Spooner St | Easton |
| Not Named in Database | 9 Pleasant St | Easton |
| Sylvester, Henry House | 74 Glades Rd | Scituate |
| Not Named in Database | 185 Summer St | Weston |
| Lyons, Joseph House | 51 Elmore St | Boston |
| Not Named in Database | 161 Moraine St | Brockton |
| Cobb, C. P. House | 166 Summer St | Brockton |
| Not Named in Database | 231-233 Commercial St | Braintree |
| New England Telephone Company Exchange | 442-446 Washington St | Braintree |
| Not Named in Database | 2 Crooks St | Medway |
| Wrentham State School Secondary Green | Emerald St | Wrentham |
| Not Named in Database | 237-239 Pleasant St | Millis |
| Orchard Street Stone Wall System | Orchard St | Medfield |
| Tilden, William S. House | 15 Spring St | Medfield |
| Buckley House | 145 Hayden Rowe St | Hopkinton |
| Bacon, C. W. House | 73 Southville Rd | Southborough |
| Not Named in Database | 51 Central St | Southborough |
| Brostrom House | 55 Pleasant St | Framingham |
| Eames House | 33-35 Highland St | Framingham |
| NRDEC Building #5 - Technology Engineering Labs | Second Ave | Natick |
| Parker, Betsy House | 605 South Main St | Mansfield |
| Allen, Dr. William G. House | 70 North Main St | Mansfield |
| Pratt, Amasa House | 450 East St | Mansfield |
| Whiting, Albertus J. House | 26 Valley St | Norfolk |
| NY, NH & H RR, Readville - Boston Bridge #19.17 | South Main St | Sharon |
| Ide, Capt. Charles House and Store | 22 North Main St | Sharon |
| Esty, Bessie R. House | 1452 Washington St | Canton |
| Bradford, Gamaliel House | 7 Bradford Rd | Wellesley |
| Not Named in Database | 4 Woodcliff Rd | Wellesley |
| Not Named in Database | 109 Washington St | Westwood |
| Guild, Joseph House | 14 Franklin Sq | Dedham |
| Needham Free Public Library | 1139 Highland Ave | Needham |
| Stanton, Walter B. House | 78 Marion Rd | Watertown |
| Thompson, B. F. House | 7 Sunnyside St | Boston |
| Burns, John Garage | 289 Clinton Rd | Brookline |
| Hood, Frederick C. House | 440 Walnut St | Brookline |
| Reynolds, M. F. House | 33-35 Waverly St | Brookline |
| Tucker, Stillman L. Blue Hill Market | 959 Canton Ave | Milton |
| Perry, Elizabeth House | 193 Hinckley Rd | Milton |
| Not Named in Database | 28 Charlotte St | Boston |
| Watson, Robert A. Double House | 28-30 Hillside St | Boston |
| Not Named in Database | 11 Linwood St | Boston |
| Not Named in Database | 59 Marcella St | Boston |
| Allston Auto Exchange - Allston Auto Body Repairs | 116-118 Brighton Ave | Boston |
| Goodwin, Nathaniel C. Row House | 72 Forest St | Boston |
| Ricker, C. E. House | 15 West Tremlett St | Boston |
| Woodruff, Frank House | 131 Kilsyth Rd | Boston |
| Newhall, Charles A. Apartment Building | 1 Clinton Path | Brookline |
| Not Named in Database | 286 Chestnut Hill Ave | Boston |

| HISTORIC SITE NAME | ADDRESS | TOWN NAME |
|---|---|---|
| Harvard Business School - Gallatin Hall | Soldiers Field Rd | Boston |
| Not Named in Database | 92 Brattle St | Cambridge |
| Brattle, William House | 42 Brattle St | Cambridge |
| Not Named in Database | 12 Williams Ct | Somerville |
| Wilson, C. B. House | 238 Commonwealth Ave | Boston |
| Bean, Ivory Building | 112 Saint Botolph St | Boston |
| Stevens, Atherton Haugh House | 74 Winter St | Cambridge |
| Not Named in Database | 26 Hanson St | Boston |
| Not Named in Database | 54 Perrin St | Boston |
| Not Named in Database | 50 Perrin St | Boston |
| Not Named in Database | 34 Appleton St | Boston |
| New England Medical Center Hospital | 14 Nassau St | Boston |
| Gregorson, William Estate Caretaker's Cottage | 9 LaGrange Pl | Boston |
| Bradlee, John House | 115 Beacon St | Boston |
| Wainwright, H. C. House | 365 Beacon St | Boston |
| Not Named in Database | 20 Brier Rd | Boston |
| Suffolk County Courthouse Addition | 1 Pemberton Sq | Boston |
| Weber, Anthony Double House | 16 Boylston St | Boston |
| Haymarket Subway Station - Tremont Street Subway | New Sudbury St | Boston |
| Greenleaf, R. C. House | 30 Newbury St | Boston |
| Fox, I. J. Building | 407 Washington St | Boston |
| Blumenthal, Charles Two-Family House | 19-21 Summer St | Boston |
| Howes Brothers Tanning Company | 321-325 Summer St | Boston |
| Woods House | 58 Bennett St | Boston |
| Williams, John E. Double House | 33-35 Green St | Boston |
| Kelly, Hugh House | 293 Bunker Hill St | Boston |
| Not Named in Database | 56 Beacon St | Chelsea |
| Not Named in Database | 1 Park St | Chelsea |
| Underhay, John House | 289 North Franklin St | Holbrook |
| Dudley, Dr. Henry W. House | 64 Centre Ave | Abington |
| Crossett Shoe Factory Administrative Office | 81 Birch St | Abington |
| Dyer, Henry Barn | 531 Pleasant St | Weymouth |
| Not Named in Database | 793 Pleasant St | Weymouth |
| Washburn, Zenas Milton Octagon House | 82 Mayflower Rd | Plympton |
| Not Named in Database | 551 Main St | Hanover |
| Not Named in Database | 1143 Washington St | Hanover |
| Norwell First Parish Church Cemetery | 692-712 Main St | Norwell |
| Adams National Historic Site - Beale Stone Wall | 135 Adams St | Quincy |
| Not Named in Database | 62 Hawthorne St | Weymouth |
| Not Named in Database | 123 High St | Weymouth |
| City Hospital Building | Long Island Rd | Boston |
| Not Named in Database | 7 Monmouth St | Boston |
| Not Named in Database | 22 Monmouth St | Boston |
| Captain's Row | 92 Marginal St | Chelsea |
| Winthrop Junior High School | 40 Hermon St | Winthrop |
| Boston to Hingham Milestone | 685 Main St | Hingham |
| Fearing, David House | 297 Main St | Hingham |
| Not Named in Database | 19 Beal St | Hingham |
| Not Named in Database | 17-17A Thayer St | Hingham |
| Stearns, R. H. House | 5 Meade Ave | Hull |
| Sjogren, Frithrof House | 312 Jerusalem Rd | Cohasset |
| Mill Creek Railroad Bridge | Mill Creek | Chelsea |
| Sweetser West India Goods | 459 Washington St | Duxbury |
| Norwell Old Second Church Cemetery | 930 Main St | Norwell |
| Not Named in Database | 7 Cherry St | Southborough |
| Hollingsworth, Amor Leander House | 42 Blue Hills Pkwy | Milton |
| Not Named in Database | 1 Fieldstone Rd | Milton |
| Millis, Henry L. Worker Housing | 21 Curve St | Millis |
| Not Named in Database | 34 Forest Notch | Cohasset |
| Cummings, John House | 35 Brook St | Scituate |
| Alden, Dr. Ebenezer House | 101 Lafayette St | Randolph |
| Arnold, Jonathan M. Double House | 67 Old Harbor St | Boston |
| Not Named in Database | 137 Savin Hill Ave | Boston |
| Walpole Water Works Garage - Storage Building | 1303 Washington St | Walpole |
| Terrace Hill Cemetery - Jackson Memorial Chapel | South St | Walpole |

| HISTORIC SITE NAME | ADDRESS | TOWN NAME |
|---|---|---|
| Horton, Calvin Double House | 34 Glen St | Somerville |
| Not Named in Database | 80 Charles St | Boston |
| Davis, James Stable - Burnham, Henry D. House | 77 Chestnut St | Boston |
| Haskell, Samuel Crocker Lawrence Tenant House | 117 Summer St | Medford |
| Perkins School for the Blind - Director's House #2 | 175 North Beacon St | Watertown |
| Atkinson, Harry House | 187 Bacon St | Natick |
| Not Named in Database | 21 Revere St | Boston |
| Not Named in Database | 41 West Cedar St | Boston |
| Walnut Park Apartments | 38 Walnut Pk | Boston |
| Burnham, Edward L. House | 40B Nichols Rd | Cohasset |
| Hayes, Annie House | 992 Morrissey Blvd | Boston |
| Saint Francis of Assisi Church Convent | Washington St | Braintree |
| Not Named in Database | 21 Elm Terr | Braintree |
| Not Named in Database | 11 Broad St | Weymouth |
| Brastow, George House | 279 South St | Wrentham |
| Not Named in Database | 246 Plain St | Millis |
| Mason, Lowell House | 25 Adams St | Medfield |
| Allen, Joseph House | 260 North St | Medfield |
| Fairbanks, L. F. House | 65 Main St | Hopkinton |
| Not Named in Database | 152 Marlborough Rd | Southborough |
| Barney, George F. - Marsh, Alexander Jr. House | 8 Main St | Southborough |
| Batchelder, Benjamin F. House | 313 Washington St | Holliston |
| Leland, William Apple Orchard | 46 Pleasant St | Sherborn |
| Franchi, John House | 1035 Waverly St | Framingham |
| Not Named in Database | 48 Miller St | Medfield |
| Babcock, George Barn | 44 South St | Medfield |
| Cheney, Timothy - Curtis, Bradford House | 419 Main St | Medfield |
| Evans, Perley V. House | 96 Winter St | Norwood |
| Craigin, Dr. Francis M. - Briggs, Carles A. House | 21 Walpole St | Norwood |
| French, John House | 147 South St | Avon |
| Higgins, Andrew House | 43-45 Cottage St | Wellesley |
| Not Named in Database | 31 Livermore Rd | Wellesley |
| MacLeod, William House - Westwood Lodge | 45 Clapboardtree St | Westwood |
| Pendergast, George H. House | 341 Clapboardtree St | Westwood |
| Saint John's Episcopal Church Rectory | 97 Deerfield St | Westwood |
| Stevens - Chickering House | 1084 Brush Hill Rd | Milton |
| Not Named in Database | 1196-1210 Boylston St | Brookline |
| Not Named in Database | 880-882 Hyde Park Ave | Boston |
| Peters, Harold House | 60 Patten St | Boston |
| Shaw, Henry S. Gardener's Cottage | 320 Brook Rd | Milton |
| Page, Charles J. House | 254 Amory St | Boston |
| Beale, Joseph H. House | 71 South Sydney St | Boston |
| Warren, George Washington House | 7 Monument Sq | Boston |
| Richmond Court Town House | 1203 Beacon St | Brookline |
| Bridge, Abel E. Row House | 10 Auburn St | Boston |
| Melvin, Isaac House | 19 Centre St | Cambridge |
| Not Named in Database | 174 West Brookline St | Boston |
| Symphony Hall | 301 Massachusetts Ave | Boston |
| Davis, Sarah House | 396 Marlborough St | Boston |
| Horn, E. B. House | 50 Hereford St | Boston |
| Jones, Josiah M. House | 40 West Newton St | Boston |
| Blodgett, Elizabeth House | 65 Boston St | Somerville |
| Not Named in Database | 40 Sixth St | Cambridge |
| Wells, John Row House | 4 Johnny Ct | Boston |
| May, Charles Three-Decker | 819 Dorchester Ave | Boston |
| Not Named in Database | 11-13 Essex St | Boston |
| Hunnewell, John L. - Breed, Ebenezer House | 15 Park St | Boston |
| Not Named in Database | 43-45 Kingston St | Boston |
| Tremont Building | 67-81 Tremont St | Boston |
| Rand, William S. House | 224 Newbury St | Boston |
| Keys Two-Family House | 8-10 Washington St | Boston |
| Not Named in Database | 43-45 Morse Ave | East Bridgewater |
| Plympton Public Library | 248 Main St | Plympton |
| Arnold House | 239 Spring St | Hanson |
| Cushing, David - Chubbuck House | 1175 Main St | Hingham |

| HISTORIC SITE NAME | ADDRESS | TOWN NAME |
|---|---|---|
| Sylvester, Samuel Salmond and Clara House | 37 Washington St | Hanover |
| Lindbohm, A. G. House | 26 Eaton St | Milton |
| Not Named in Database | 124-126 Glendale Rd | Quincy |
| Grant, Freeman W. House | 247 Washington St | Quincy |
| Souther - Drake - Graham House | 356 Washington St | Quincy |
| Nelson, John R. House | 4 Brunswick St | Quincy |
| Hall, William A. House | 43 Front St | Weymouth |
| Bates, Abraham House | 238 Middle St | Weymouth |
| Not Named in Database | 925 Commercial St | Weymouth |
| Not Named in Database | 419 Meridian St | Boston |
| Not Named in Database | 61 Hawthorn St | Chelsea |
| Not Named in Database | 131 Saratoga St | Boston |
| Zuccari, Natale House | 20-22 Lambert's Ln | Cohasset |
| North Cohasset - Perkins - Green Gate Cemetery | Jerusalem Rd | Cohasset |
| Scituate Arts Association Center | 7 Henry T. Bailey Rd | Scituate |
| M. I. T. - Pierce, Harold Whitworth Boat House | Charles River | Cambridge |
| Harvard University - Widener Library | Harvard Yard | Cambridge |
| Evergreen Cemetery | Green St | Kingston |
| Chandler, Henry C. House | 42 Franklin St | Duxbury |
| Vine Lake Cemetery - Adams, Jemima Marker | Main St | Medfield |
| Brown, Albert E. House | 133 Clapp Rd | Scituate |
| Pratt, Jennet House | 21 Summer St | Scituate |
| Vinal, Dexter Barn | 26 Grove St | Scituate |
| Dedham Medical Associates Building | 745 High St | Dedham |
| Not Named in Database | 562 South Franklin St | Holbrook |
| American Telephone and Telegraph Building | 6 Green St | Kingston |
| Not Named in Database | 62 First Parish Rd | Scituate |
| Not Named in Database | 3 Jason Terr | Boston |
| Not Named in Database | 273-275 Savin Hill Ave | Boston |
| Not Named in Database | 366A-366B Savin Hill Ave | Boston |
| Rumney Marsh Burying Ground - Cutler, Mary Stone | Butler St | Revere |
| Not Named in Database | 11 West St | Medford |
| Not Named in Database | 38-40 Grove St | Boston |
| Hession, Patrick Apartment Building | 9 Powers Ct | Boston |
| Not Named in Database | 129 Hollis Ave | Braintree |
| South Shore Catholic High School | Independence Ave | Braintree |
| O'Brien, J. House | 209 Hayden Rowe St | Hopkinton |
| Corson House | 27 Church Ave | Franklin |
| Pallone - Rosa House | 30 Lewis St | Franklin |
| Leland, Hermon House - Corporation House | 8 Railroad St | Holliston |
| Not Named in Database | 634 Washington St | Holliston |
| Holbrook Church Organ Factory | 1005 Main St | Millis |
| Noon Hill Road Bridge Stone Wall System | Noon Hill Rd | Medfield |
| Hyde, Solomon House | 54 Main St | Southborough |
| Roosevelt School | Fay Rd | Framingham |
| Not Named in Database | 318 Washington St | Holliston |
| Goodwin, Frank W. and Adeline House | 71 Elm St | Framingham |
| Lower Lodge - Hunnewell Estate | 811 Washington St | Wellesley |
| Ellis, E. House | 1270 North St | Walpole |
| Women's Relief Corps Momument | Winter St | Norwood |
| Norwood Odd Fellows Hall | 661 Washington St | Norwood |
| Morse Thread Mill Storage Building | 579 Washington St | Easton |
| Not Named in Database | 589 Washington St | Easton |
| Morse House | 24 Turnpike St | Easton |
| Easton Public School | 92 North Main St | Easton |
| Not Named in Database | 5 Arlington Rd | Wellesley |
| Not Named in Database | 22 Buckmaster Rd | Westwood |
| Hale Reservation Caretakers House | 80 Carby St | Westwood |
| Not Named in Database | 566 High St | Westwood |
| Lilacs, The | 40 Guild St | Dedham |
| Doggett, Dea. John House | 30 Court St | Dedham |
| Picker House - Boston Manufacturing Company | 144 Moody St | Waltham |
| Not Named in Database | 64 Waverley St | Belmont |
| Wade House | 164 Dean Rd | Brookline |
| Stewart, Allison House | 244 Fisher Ave | Brookline |

| HISTORIC SITE NAME | ADDRESS | TOWN NAME |
|---|---|---|
| Thomas House | 67 Francis St | Brookline |
| Not Named in Database | 96-98 Boylston St | Brookline |
| Massachusetts Mental Health Center Research Bldg. | 74 Fenwood Rd | Boston |
| Shaw, Louisa House | 75 Hinckley Rd | Milton |
| Forbes - Balch House | 162 Adams St | Milton |
| Johnston, John J. Double House | 16-18 Cobden St | Boston |
| Not Named in Database | 22 Moreland St | Boston |
| All Saints Church | 209 Ashmont St | Boston |
| Not Named in Database | 95-97 Florian St | Boston |
| Not Named in Database | 33 Wilson Pk | Boston |
| Stecher, William F. House | 17 Allston St | Boston |
| Kennedy, Martha M. G. House | 63 Parsons St | Boston |
| Hill, Aaron House | 17 Brown St | Cambridge |
| Not Named in Database | 47 Atherton St | Somerville |
| Foster, Jacob House | 10 Mossland St | Somerville |
| Somerville Sales and Service Building | 363 Highland Ave | Somerville |
| Lavelli, Edwin C. House | 45 Spring St | Somerville |
| Stony Brook Gate House #1 | The Fenway | Boston |
| Grammercy, The - Gorham, The | 1298-1302 Commonwealth Ave | Boston |
| Whitney, Henry M. Row House | 40 Saint Stephen St | Boston |
| Gazzam, R. A. Trust Apartments II | 164 Intervale St | Boston |
| Sharp, J. I. Building | 39 Saint Botolph St | Boston |
| Fitzpatrick, Michael and Honora Double Three-Decker | 223-225 Somerville Ave | Somerville |
| Not Named in Database | 30 Hanson St | Boston |
| Harlon, Amasa House | 456 Shawmut Ave | Boston |
| Not Named in Database | 543 Massachusetts Ave | Boston |
| Hudson Building | 75 Kneeland St | Boston |
| Jordan - Pope - Bealls - Cotting House | 387 Beacon St | Boston |
| Wilson, John B. and Charles Town House | 28 Chestnut St | Boston |
| O'Hearn, Patrick Three-Decker House | 97 Adams St | Boston |
| Not Named in Database | 49 Bowdoin Ave | Boston |
| Boylston Street Bridge | Boylston St | Boston |
| Merrill, Silas House | 162 Newbury St | Boston |
| First National Bank of Boston Branch | 104 Canal St | Boston |
| Wells, John Row House | 215 Harrison Ave | Boston |
| Holmes, William A. House | 240 Ferry St | Malden |
| Leach, Franklin House | Pleasant St | Bridgewater |
| Gill, John House | 58 Linfield St | Holbrook |
| Belcher, Capt. Nathaniel House | 326 North Franklin St | Holbrook |
| Poole, Ludo House | 393 Union St | Rockland |
| Hunt, Horace M. House | 53 Webster St | Rockland |
| Welch, William and Patrick House | 186 Union St | Weymouth |
| Not Named in Database | 323 King St | Hanover |
| Not Named in Database | 103 Grandview Ave | Quincy |
| Hadden, John Monument | 20 Sea St | Quincy |
| Not Named in Database | 18 Norfolk St | Weymouth |
| Not Named in Database | 1282 Commercial St | Weymouth |
| Not Named in Database | 32 Shurtleff St | Chelsea |
| Caledonia, George Building | 1006-1010 Bennington St | Boston |
| Metcalf, Dr, Ben Hicks Hospital | 174 Winthrop St | Winthrop |
| Not Named in Database | 190 North St | Hingham |
| Not Named in Database | 156 Kilby St | Hingham |
| Charlestown Navy Yard - Sixth Street | Navy Yard | Boston |
| Cunningham, William House | 135 School St | Milton |
| Sampson, Eden House | 558 Washington St | Duxbury |
| Not Named in Database | 147 Front St | Weymouth |
| Winsor, Capt. George Barn | 291 Washington St | Duxbury |
| End Free Series XV Sculpture | South St | Waltham |
| Bates, Lot E. House | 55 Grove St | Scituate |
| Prescott, Lloyd W. House | 69 Old Pasture Rd | Cohasset |
| Not Named in Database | 69 Grafton Ave | Milton |
| Saint Joseph Catholic Church Parish House | 266 Main St | Kingston |
| Washington Street Cabins | Washington St | Norwell |
| Merritt, Harry B. House | 93 River St | Norwell |
| Not Named in Database | 78 Grampian Way | Boston |

| HISTORIC SITE NAME | ADDRESS | TOWN NAME |
|---|---|---|
| Sullivan, James F. House | 25 Fowler St | Randolph |
| Chadbourne, Henry R. House | 3 West Hill Pl | Boston |
| Catholic Chapel Memorial | 71 Pond St | Easton |
| Cutler, Simeon Newton House | 171 Fountain St | Ashland |
| Slattery, William Apartment House | 79 North Margin St | Boston |
| Not Named in Database | 168 Allen St | Braintree |
| Not Named in Database | 36 Thayer St | Braintree |
| Rays Woolen Company Worker Housing | 18 Maple St | Bellingham |
| Blake, Gardner House | 349 East St | Wrentham |
| First Congregational Church of Franklin | 183 Main St | Franklin |
| Pine Street Stone Wall System | Pine St | Medfield |
| Maybry, Lowell House | 89 Hayden Rowe St | Hopkinton |
| Hammond, J. House | 14 Parker St | Southborough |
| Fay, Eber S. House | 51 Sears Rd | Southborough |
| Not Named in Database | 7 Spring Hill Ave | Marlborough |
| Leland, Lemuel House | 61 North Main St | Sherborn |
| Northwest School - Unionville School | 308 Weston Rd | Wellesley |
| Tebo, James House | 56 Chestnut St | Weston |
| Gardner, E. House | 428 Washington St | Canton |
| Trinity Episcopal Church | 824 Washington St | Canton |
| Clapp, Albion R. House (2) | 5 Cliff Rd | Wellesley |
| Needham Town Hall | 1471 Highland Ave | Needham |
| Not Named in Database | 201 Village Ave | Dedham |
| Not Named in Database | 41 Highland St | Dedham |
| Wollitzer, Anne House | 79 Myrtle St | Watertown |
| Cook, Charles House | 125 Middlesex Rd | Brookline |
| Anderson, Larz Park Service Building | 350 Goddard Ave | Brookline |
| Tripp House | 295 Clinton Rd | Brookline |
| Not Named in Database | 32-34 Southbourne Rd | Boston |
| Rothenberg, Francis L. House | 15 Chilton St | Brookline |
| Russell, George II House | 395 Hillside St | Milton |
| Herrick, Robert House | 8 Ruggles Ln | Milton |
| Not Named in Database | 31 Brent St | Boston |
| Pratt, Caleb Double House | 122 Elm St | Boston |
| Robbins, H. L. House | 32 Gaston St | Boston |
| Green, Albert and Lillian Bayliss - Kirkpatrick, Lloyd and Mary Rosina House | 39 Stone Rd | Belmont |
| Robbins, Annette R. House | 101 Colchester St | Brookline |
| Foster, Dr. House | 8 Elmwood Ave | Cambridge |
| Bartlett, A. S. House | 49 Garfield St | Cambridge |
| Lechmere Point Corporation Row House | 47 Gore St | Cambridge |
| Green, George Bent Block | 28-32 Main St | Medford |
| Doe, F. J. House | 224 Commonwealth Ave | Boston |
| Jackson, Susan House | 88 Marlborough St | Boston |
| Not Named in Database | 26 Braddock Pk | Boston |
| Bean, Ivory Building | 230 West Newton St | Boston |
| Henderson, W. H. Building | 21 Follen St | Boston |
| Henderson, W. H. Building | 23 Follen St | Boston |
| Franklin Park Stable and Horse Exercise Facility | 104 1/2 William St | Boston |
| Norway Iron Works Machine Shop | 383 Dorchester Ave | Boston |
| Cazenove, Sarah House | 10 Arlington St | Boston |
| Kirby, Charles House | 222 Beacon St | Boston |
| Dana, Henry Town House | 14 Mount Vernon St | Boston |
| Not Named in Database | 75-79 Marion St | Boston |
| Rand, William S. House | 210 Newbury St | Boston |
| Not Named in Database | 2363 Washington St | Boston |
| Crosby, William H. Three-Decker | 432 Washington St | Boston |
| Scott, John M. Double House | 779-781 East Broadway | Boston |
| Not Named in Database | 123-129 Summer St | Boston |
| Roxbury High Fort (Highland Park) | Fort Ave | Boston |
| Hotel Piscopo | 26-30 Fleet St | Boston |
| Middlesex Canal Worker Housing | 378 Main St | Boston |
| Robinson, D. House | 420 Main St | Bridgewater |
| Litchfield, Francis - Morey, Patrick House | 25 Emerald St | East Bridgewater |
| Higgins, Charles J. House | 457 Union St | Rockland |

| HISTORIC SITE NAME | ADDRESS | TOWN NAME |
|---|---|---|
| Joy, Eri T. House | 58 Pleasant St | Weymouth |
| Bailey, Jacob House | 526 Main St | Hanover |
| First Congregational Church | 547 Hanover St | Hanover |
| Talbot, Robert Salmond and Harriet R. Brown House | 193-195 Broadway | Hanover |
| Bowker, Homer Second House | 7 Central St | Norwell |
| Karp, David House | 85 Dimmock St | Quincy |
| Ferguson, Thomas House | 172 Franklin St | Quincy |
| Not Named in Database | 1095 Hancock St | Quincy |
| Not Named in Database | 65 Merrymount Rd | Quincy |
| City Hospital Maintenance Building | Long Island Rd | Boston |
| Gillespie, Catherine R. Three Decker | 4 Lamson St | Boston |
| Zelterman, A. Building | 1-3 Fay Sq | Chelsea |
| Goldfinger, Joseph House | 66 Saint Andrew Rd | Boston |
| Currier, S. Q. House | 25 Mount Pleasant Ave | Hull |
| Richardson, Thomas F. Barn #2 | 236 Jerusalem Rd | Cohasset |
| Young, Stephen C. House | 49 Beechwood St | Cohasset |
| Wholley, Thomas H. House | 377 South Main St | Cohasset |
| Charlestown Navy Yard - Bldg 24 - Riggers Shop | Navy Yard | Boston |
| Damon, Alfred R. House | 6 Bow St | Marshfield |
| Grover, Judge Thomas E. House | 776 Washington St | Canton |
| Camp Chappa Challa Manager's House | 98 Powder Point Rd | Duxbury |
| Sherman, Morris - Salett, Jack Garage | 130-132 Bonad Rd | Brookline |
| Moore, Charles W. House | 86 Main St | Wayland |
| Stoddard, William House | 361 Clapp Rd | Scituate |
| Not Named in Database | 85 Meredith Cir | Milton |
| Not Named in Database | 46 Columbine Rd | Milton |
| Fogg, Lester B. - Spears, William House | 2 Pine Rd | Sharon |
| Wilson, Henry W. House | 10 Pacific St | Boston |
| Not Named in Database | 24-26 Playstead Rd | Boston |
| Russell, Benjamin - Hastings, Cyrus House | 11 Pinckney St | Boston |
| Cambridge Home for the Aged and Infirm | 650 Concord Ave | Cambridge |
| Gould, William House | 112 Beacon St | Chelsea |
| Not Named in Database | 22 Connecticut Ave | Somerville |
| Cole, Otis - Stevens, Capt. Paul House | 9 Olive St | Ashland |
| Chase, Frank A. House | 32 Crest Rd | Sharon |
| Not Named in Database | 6 Revere St | Boston |
| Pondville Cemetery - Everett, Aaron Stone | Everett St | Norfolk |
| Not Named in Database | 222 Northampton St | Boston |
| Not Named in Database | 1 Maryland St | Boston |
| Plymouth Cordage Company Worker Housing | 84 Cherry St | Plymouth |
| Riley, William Three-Decker | 462 Columbia Rd | Boston |
| Not Named in Database | 24 Cape Cod Ln | Milton |
| Widger House | 32 Fairway Rd | Brookline |
| Hobart, Clarence W. House | 3 Gannett Pasture Ext | Cohasset |
| Not Named in Database | 65 Winter St | Arlington |
| Not Named in Database | 30 Swan Pl | Arlington |
| Mills, Rufus House | 973-975 Chestnut St | Newton |
| Not Named in Database | 143 Pearl St | Newton |
| Brimblecom, James House | 25 Breamore Rd | Newton |
| Ferrin, Frank House | 35 Hunnewell Ave | Newton |
| Coffin, Mary House | 115 Newtonville Ave | Newton |
| Coffin, Catherine H. House | 233 Bellevue St | Newton |
| Boyce, John J. House | 48 Rustic St | Newton |
| Kelly, James House | 29 Jasset St | Newton |
| Thayer, Frederick L. House | 473 Waltham St | Newton |
| Carter, Charles House | 28 Curve St | Newton |
| Not Named in Database | 40 Myrtle Ave | Newton |
| Not Named in Database | 35 Walnut St | Newton |
| Wellington, Herbert D. House | 14-16 Foster St | Newton |
| Methodist Episcopal Church | 288 Walnut St | Newton |
| O'Kane, John House | 31 Lawrence Ave | Newton |
| Not Named in Database | 731 Beacon St | Newton |
| Pratt, Abner A. House | 56-58 Everett St | Newton |
| Bowen, Vincent M. House | 95 Erie Ave | Newton |
| Gallison, Ardelle House | 52 Harrison St | Newton |

| HISTORIC SITE NAME | ADDRESS | TOWN NAME |
|---|---|---|
| Rice, Nehemiah W. - Clark, Charles P. House | 135 Lincoln St | Newton |
| James, Miriam D. House | 18 Norman Rd | Newton |
| Alvord, Harriet W. House | 49 Woodcliff Rd | Newton |
| Saco - Pettee Textile Machine Shops - Warehouse | 156 Oak St | Newton |
| Wilson, Edward B. House | 304 Otis St | Newton |
| Not Named in Database | 16 Shawmut Pk | Newton |
| Not Named in Database | 799 Commonwealth Ave | Newton |
| Not Named in Database | 96 Farlow Rd | Newton |
| Not Named in Database | 93 Monadnock Rd | Newton |
| Bliss, Henry M. House | 155 Chestnut Hill Rd | Newton |
| Newton Trust Company | 1 Chestnut St | Newton |
| Not Named in Database | 979 Watertown St | Newton |
| Not Named in Database | 131 Windsor Rd | Newton |
| Not Named in Database | 17 Bonmar Cir | Newton |
| Not Named in Database | 148-150 Parmenter Rd | Newton |
| Not Named in Database | 62-64 Warwick Rd | Newton |
| Eliot Hall | 51-53 High St | Newton |
| Dana, Luther H. House | 5-7 Hovey St | Newton |
| Not Named in Database | 11 Bolton Rd | Newton |
| Lyne, Daniel J. House | 72 Beacon St | Newton |
| Cooke, George P. House | 67 Prescott St | Newton |
| Not Named in Database | 49 Schofield Dr | Newton |
| Not Named in Database | 33 Thaxter Rd | Newton |
| Not Named in Database | 400 Waverley Ave | Newton |
| Not Named in Database | 101 Hanson Rd | Newton |
| Not Named in Database | 236 Spiers Rd | Newton |
| Not Named in Database | 38 Andrew St | Newton |
| Smith, Rev. William Spooner House | 15 Vista Ave | Newton |
| Not Named in Database | 37 Chesley Rd | Newton |
| New England Telephone and Telegraph Company | 787 Washington St | Newton |
| Not Named in Database | 50 Audubon Rd | Milton |
| Ruggles, Willard - Byran, William House | 274 Blue Hills Pkwy | Milton |
| Winslow Cemetery - Thomas, Capt. John Gravestone | Winslow Cemetery Rd | Marshfield |
| Not Named in Database | 26 Sheafe St | Boston |
| Murphy, Helen S. House | 354 Main St | Medfield |
| Mitchell, Joseph W. and Rhoda Hall House | 18 Washington St | Medford |
| Cazeneau, Isaac House | 39 Myrtle St | Medford |
| Mount Auburn Cemetery - Appleton, Samuel Mausoleum | 580 Mount Auburn St | Watertown |
| Not Named in Database | 4 Cushing Ave | Boston |
| Lennon, Thomas House | 7 Kahler Ave | Milton |
| Bean, Moses House | 579 North Main St | Randolph |
| Devine, Charles Gabriel Elementary School | 55 Old St | Randolph |
| Reilly, James P. House | 175 South Main St | Randolph |
| Not Named in Database | 86 Waldeck Rd | Milton |
| Not Named in Database | 101 Reservation Rd | Milton |
| Not Named in Database | 218 Edge Hill Rd | Milton |
| Not Named in Database | 86 Garden St | Milton |
| PRMA Ticket Kiosk | 27 North Sq | Boston |
| McIntosh, John L. and Cassie Morse - Randall, Frank E. House | 27 Cotting St | Medford |
| Saint Joseph's Roman Catholic Church Rectory Garage #2 | 114 High St | Medford |
| Bird, Tilghman R. and Marion House | 53 Dudley St | Medford |
| Richards, S. E. House | 41 Franklin St | Medford |
| Donald, Gordon Garage and Caretaker's House | 33 Bullard Rd | Weston |
| Odde, John A. L. Jr. and Edna House | 52 Willow St | Belmont |
| Robinson, Edward Arthur - Melody, Joseph and Alice House | 17-19 Newell Rd | Newton |
| Stedman, J. H. Company Scrap Rubber Storage and Sorting Building | 0 Hancock St | Braintree |
| Wood - Wetherbee House | 35 Schuyler St | Boston |
| Whittier, Francis F. House | 48 Francis St | Brookline |
| Ruby, Isaac and Celia House | 60 Beals St | Brookline |
| Richardson, Jeffrey House | 98 University Rd | Brookline |
| Not Named in Database | 43 Sheridan St | Easton |
| Cox, Emma A. House | 3-5 Summer St | Somerville |
| Burbeck, Edward and Caroline House | 191 Newton St | Weston |
| Not Named in Database | 82 Rebecca Rd | Scituate |
| McLellan, James D. Carriage House | 7 Chamblet St | Boston |

| HISTORIC SITE NAME | ADDRESS | TOWN NAME |
|---|---|---|
| Hotel Holborn | 42 Holborn St | Boston |
| Knight, George House | 141 Moraine St | Brockton |
| First Church of Christ, Scientist | 30 North Main St | Brockton |
| Not Named in Database | 63 Cary St | Brockton |
| Brockton VA Hospital - Boiler House | 940 Belmont St | Brockton |
| Not Named in Database | 17 North Warren Ave | Brockton |
| Wild, Col. Otis - Hollis, Josiah Webster House | 460 Washington St | Braintree |
| Not Named in Database | 7 Myrtle St | Braintree |
| Turner, Merton A. House | 6 May Ave | Braintree |
| Pond Street Bridge over Charles River | Pond St | Franklin |
| Stonedale Farmhouse | 48 Fisher Rd | Southborough |
| Johnson, N. L. House | 26 Sears Rd | Southborough |
| Bancroft Building | 59-61 Fountain St | Framingham |
| Winter Street Bridge over Sudbury River | Winter St | Framingham |
| Medfield State Hospital - Ward D-3 | 45 Hospital Rd | Medfield |
| Not Named in Database | 52 Farm St | Dover |
| Not Named in Database | 99 Love Ln | Weston |
| Day, Capt. Charles House | 974 East St | Mansfield |
| Foxborough State Hospital Administration Building | Chestnut St | Foxborough |
| Not Named in Database | 1549 Washington St | Walpole |
| Ware, Albert E. House | 88 Walpole St | Norwood |
| Williams, Capt. Benjamin - Wheaton, Daniel House | 539 Bay Rd | Easton |
| Ames Free Library | 53 Main St | Easton |
| Stoughton Earth Company | King St | Stoughton |
| Endicott, Capt. James III House | 1044 Washington St | Canton |
| Russell, W. L. House | 94 Crest Rd | Wellesley |
| Dean, Charles Caretaker's House and Barn | 14 Byron Rd | Weston |
| Stow, John W. House | 40 Laurel Ave | Wellesley |
| Smith, Newell House | 891 Central Ave | Needham |
| Not Named in Database | 38 Thackeray Rd | Wellesley |
| Not Named in Database | 26 Buckmaster Rd | Westwood |
| Train, Otis House | 138 Wellesley St | Weston |
| Byam, Charles House | 337 Crescent St | Waltham |
| Waltham First Presbyterian Church | 34 Alder St | Waltham |
| Not Named in Database | 17 Willow St | Waltham |
| Watertown Free Public Library | 123 Main St | Watertown |
| Not Named in Database | 133 Tyndale St | Boston |
| Chestnut Hill Avenue Bridge | Chestnut Hill Ave | Brookline |
| Chestnut Hill Benevolent Sanatorium - Building A | 910 Boylston St | Brookline |
| Osborne House | 166 Hyslop Rd | Brookline |
| Strickland, Sidney House | 57 Hedge Rd | Brookline |
| Not Named in Database | 58-60 Davis Ave | Brookline |
| Philbrick, E. S. House | 43 Upland Rd | Brookline |
| Horton, Stephen House | 297 Pleasant St | Milton |
| Not Named in Database | 117 Canton Ave | Milton |
| Paige, Rev. Lucius R. House | 296 Washington St | Cambridge |
| Russell, Edward House | 97 Orchard St | Somerville |
| Atwood, Samuel and Florence House | 47 Elmore St | Boston |
| Bailey, J. T. House | 55 Commonwealth Ave | Boston |
| Not Named in Database | 2 Dartmouth Pl | Boston |
| Not Named in Database | 85 Warren Ave | Boston |
| Not Named in Database | 86 Thornton St | Boston |
| Not Named in Database | 31-33 Thornton St | Boston |
| Not Named in Database | 39 Appleton St | Boston |
| Not Named in Database | 139-145 Columbus Ave | Boston |
| Church of the Holy Spirit | 525 River St | Boston |
| Chestnut Hill Reservoir | Beacon St | Boston |
| Boston Public Library - West End Branch | 155 Cambridge St | Boston |
| Not Named in Database | 13 Centre St | Boston |
| Smith, Henry A. House | 31 Adams St | Holbrook |
| White, Mary A. House | 152 South Franklin St | Holbrook |
| Not Named in Database | 58 West St | Weymouth |
| Holbrook, Frank House | 55 Torrey St | Weymouth |
| Moodie, Adam House | 30 Brackett St | Milton |
| Not Named in Database | 1207 Commercial St | Weymouth |

| HISTORIC SITE NAME | ADDRESS | TOWN NAME |
|---|---|---|
| Not Named in Database | 952 Commercial St | Weymouth |
| Curtin, David - Kiley, Harry House | 153 Court Rd | Winthrop |
| Nichols, William N. House | 288 Court Rd | Winthrop |
| Not Named in Database | 18 West St | Hingham |
| Tracy, Jacob House | 17 Water St | Hingham |
| Winsor House Inn - Winsor, Nathaniel II House | 390 Washington St | Duxbury |
| Not Named in Database | 172 First Parish Rd | Scituate |
| Peterson - Dyer House | 155 Bay Ave | Marshfield |
| VFW Parkway Tree Allee | VFW Pkwy | Brookline |
| Not Named in Database | 756 High St | Dedham |
| Neal, David House | 495 Washington St | Dedham |
| Not Named in Database | 16 Church St | Norwell |
| Not Named in Database | 72 First Parish Rd | Scituate |
| Stevens, Caleb House | 214 South Main St | Randolph |
| Studley, Edward A. House | 72 West Cedar St | Boston |
| Grew, Henry Sturgis House | 2 Walnut St | Boston |
| Turner, William House | 181 Winter St | Norwell |
| Abbot, Alice K. - Mayo, Frank A. House | 24 Electric Ave | Somerville |
| Evergreen Cemetery - Champney Monument | 2060 Commonwealth Ave | Boston |
| States, George W. House | 15 Highland St | Sharon |
| Not Named in Database | 135 Myrtle St | Boston |
| Not Named in Database | 30 Temple St | Boston |
| Pondville Cemetery - Pond, Abigail Heath Stone | Everett St | Norfolk |
| Somerville Automobile Company | 662-664 Boston Ave | Medford |
| Not Named in Database | 87 North Margin St | Boston |
| Not Named in Database | 10-12 Beverly Ct | Braintree |
| Barbour, John House | 5 Maple St | Braintree |
| Cobb House | 296 Dedham St | Wrentham |
| Ludwin, Abraham - Saltman, Frederick House | 76 Cross St | Franklin |
| Lawrence, A. A. House | 3 Haven St | Medway |
| Wrentham State School Pavilion | Emerald St | Wrentham |
| Harding, Abraham House | 7 Village St | Millis |
| Halanan, O. House | 100 Main St | Hopkinton |
| Manning, T. House | 103 Southville Rd | Southborough |
| Newton, Francis D. House | 1895 Central St | Southborough |
| Saint Mark's School - Faculty Athletic Center | 25 Marlborough Rd | Southborough |
| McDonald, Judge James W. House | 23 Prospect St | Marlborough |
| Curtis Shoe Factory - Rice and Hutchins Shoe Co. | 37 Howe St | Marlborough |
| Bigelow, Converse House | 157 Farm Rd | Sherborn |
| Medfield State Hospital - Ward F-1 | 45 Hospital Rd | Medfield |
| Medfield State Hospital - Paint Shop | 45 Hospital Rd | Medfield |
| Atkins - Fair House | 39 Eliot St | Natick |
| Edes, Nathan House | 28 Cedar St | Wellesley |
| Wayland Senior High School Media Center | 264 Old Connecticut Path | Wayland |
| Stockbridge, Augustus P. House | 128 Vernon St | Norwood |
| Historic Old Bay Road Through Stoughton | Bay Rd | Stoughton |
| Morse, William - Meadows, Joseph House | 682 Pleasant St | Canton |
| Gould, Sumner House | 21 Chestnut St | Wellesley |
| Route 109 Bridge over I-95 | Rt 109 | Dedham |
| Not Named in Database | 21-23 Ash St | Waltham |
| Hastings, Josiah House | 552 Main St | Waltham |
| Not Named in Database | 14 Townsend St | Waltham |
| Echart, Valentine House | 21 Walnut St | Watertown |
| Miskell, Thomas House | 397 Newton St | Brookline |
| Schultz, George Walter House | 78 Stanton Rd | Brookline |
| Not Named in Database | 60 Bourne St | Boston |
| Timothy Baptist Church | 35 Highland St | Boston |
| Not Named in Database | 17 Gould St | Boston |
| Not Named in Database | 42 Moreland St | Boston |
| Not Named in Database | 56 1/2 Monument Ave | Boston |
| Not Named in Database | 179 Lewis Rd | Belmont |
| Pitman, Benjamin F. House | 121 Carlton St | Brookline |
| Soldier's Field Road | Soldier's Field Rd | Boston |
| Glover, Henry R. House | 46 Meacham Rd | Somerville |
| Milestone, 1767 | Garden St | Cambridge |

| HISTORIC SITE NAME | ADDRESS | TOWN NAME |
|---|---|---|
| Wade, Mary House | 44 Chandler St | Somerville |
| Chadwick and Stillings House | 431 Marlborough St | Boston |
| Stubbs, S. S. Building | 5 Albemarle St | Boston |
| Davidson, Gideon L. Apartment Building | 1534-1536 Commonwealth Ave | Boston |
| Not Named in Database | 173 Warren Ave | Boston |
| Keyes, Charles A. House | 481 Medford St | Somerville |
| Rollins, John W. Rowhouse | 87 Third St | Cambridge |
| Not Named in Database | 55 Dwight St | Boston |
| Not Named in Database | 10 Montrose St | Boston |
| Pope, Fred House | 319 Beacon St | Boston |
| Vinal, W. D. Row House | 848 Beacon St | Boston |
| Baker, Walter and Company Warehouse | 4 River St | Boston |
| Lyons, Joseph T. Two-Family House | 221 Walnut Ave | Boston |
| Not Named in Database | 204 Emerson St | Boston |
| Lapham, Robert Magoun House and Carpenter Shop | 41-43 Bowdoin Ave | Boston |
| Hyde Park Masonry Supply Building | 8 B St | Boston |
| Not Named in Database | 9 Harvard Terr | Boston |
| Cox, George D. Row House | 8 Worthington St | Boston |
| Not Named in Database | 11 1/2 Union Pk | Boston |
| Libby, Tobias and Company Stables | 169-173 Portland St | Boston |
| Tobey, J. W. House | 133 Newbury St | Boston |
| Talbot, J. C. - Green, James House | 1107 Washington St | Boston |
| Beal, Abraham B. - Weiner, John Apartment Building | 16-18 Medfield St | Boston |
| Whittier, Arthur H. Building | 427-429 Broadway | Everett |
| Great Woods School | Titicut St | Bridgewater |
| Brooker, Samuel House | 102 Walnut St | Bridgewater |
| Bates, Gen. James L. House | 21 Pond St | Weymouth |
| Downing, Charles J. House | 120 Oak St | Weymouth |
| Tillson, Joseph House | 395 Plymouth St | Halifax |
| Harlow, Florence L. House | 472 East Water St | Rockland |
| Not Named in Database | 128 Greenleaf St | Quincy |
| Beckler Avenue Rowhouse | 4 Beckler Ave | Boston |
| King, Augustus Double House | 197-199 West Eighth St | Boston |
| Not Named in Database | 42 Seminole Ave | Weymouth |
| Not Named in Database | 918-920 Broad St | Weymouth |
| Not Named in Database | 47 Monmouth St | Boston |
| Not Named in Database | 155 Division St | Chelsea |
| Baker, Morris Building | 23-25 Chester St | Chelsea |
| Sullivan, Timothy D. House | 24 Maple Rd | Winthrop |
| Churchill, James House | 10 Bank Ave | Hingham |
| Dickinson, Marquis Fayette Jr. House | 738 Jerusalem Rd | Cohasset |
| Nichols, John L. House | 255 Jerusalem Rd | Cohasset |
| Peterson, Anders House | 127 Pleasant St | Cohasset |
| Stoddard, William H. House | 37 Elm St | Cohasset |
| Harvard University - 1881 Gate | Harvard Yard | Cambridge |
| Cushman, Dea. George House | 33 Indian Pond Rd | Kingston |
| Not Named in Database | 61 Evergreen St | Kingston |
| Sampson, Capt. Sylvanus Barn | 125 Standish St | Duxbury |
| Not Named in Database | 79 Saint George St | Duxbury |
| McIlveen, Alexander Garage | 44 Atherton Rd | Brookline |
| Merritt, Kilborn Q. House | 55 Clapp Rd | Scituate |
| Not Named in Database | 101 Cary Ave | Milton |
| Walsh, Charles A. House | 15 Hugh Strain Rd | Cohasset |
| Ketcham, F. Burk Jr. House | 29 Fernway | Cohasset |
| Pollard, Stanley B. House | 324 Union St | Millis |
| Fagone, Ida House | 106 Howe Rd | Cohasset |
| Mulrenin, Dudley J. House | 12 Forest Notch | Cohasset |
| Glancy, William House | 28 Jones St | Hingham |
| Not Named in Database | 12-14 Elm St | Boston |
| Not Named in Database | 259 Savin Hill Ave | Boston |
| Burgess, Benjamin - Shaw, Hannah B. House | 15 Louisburg Sq | Boston |
| Goldsmith Block | 41 Ruggles St | Boston |
| North Wrentham Cemetery - Ware, Ursula T. Marker | Seekonk St | Norfolk |
| Rumney Marsh Burying Ground - Oliver, H. Stone | Butler St | Revere |
| Saint Ann's Roman Catholic Church Parochial School | 50A Thurston St | Somerville |

| HISTORIC SITE NAME | ADDRESS | TOWN NAME |
|---|---|---|
| National Screen Service Corporation Building | 95-97 Broadway St | Boston |
| Kennedy, George W. - Middleton, Frank J. House | 231 Main St | Easton |
| Charles River Speedway Headquarters and Stable | 1420-1440 Soldiers Field Rd | Boston |
| Bates, Esther S. House | 42 Stevens Ln | Cohasset |
| Floyd, David A. House | 230 Lincoln St | Winthrop |
| Kendall, Henry P. House | 3 Bluff Head Cir | Sharon |
| Not Named in Database | 4 Wheeler Ln | Watertown |
| Gurney, Hanna E. House | 68 Walnut St | Natick |
| Donovan, James J. House | 14 Oakland Ave | Easton |
| Not Named in Database | 46 Chestnut St | Boston |
| Not Named in Database | 516 Harvard St | Boston |
| Balboni, Primo House and Bakery | 18 Forest Ave | Plymouth |
| Plymouth Cordage Company Worker Housing | 1-11 North Spooner St | Plymouth |
| Emerson, Edwin L. House | 72 Mount Vernon Ave | Braintree |
| Not Named in Database | 8 Wilson St | Braintree |
| Not Named in Database | 215 Commercial St | Braintree |
| Fuller, AMB House | 201 Main St | Medway |
| Not Named in Database | 8 Lincoln St | Medway |
| Torrey, Mary House | 160 Main St | Medway |
| Cordaville Road Bridge over Route 9 | Cordaville Rd | Southborough |
| Gates, Capt. William House | 77 Lakeside Ave | Marlborough |
| Not Named in Database | 38 Gilbert St | Framingham |
| Johnson, Augustus Garage | 37 Maple St | Sherborn |
| Bullard, Justin House | 27 North Main St | Sherborn |
| Not Named in Database | 23-27 Beech St | Framingham |
| Wight, Nathan House | 53 Farm St | Medfield |
| Anderson, Louisa Triple-Decker | 149 Cedar St | Wellesley |
| Sumner, Gen. Henry House | Main St | Foxborough |
| Googins, Stephen R. House | 33 Everett St | Norwood |
| Lovewell, Charles B. House | 12 Cottage St | Wellesley |
| Not Named in Database | 47 Windsor Rd | Westwood |
| Route 128 Northbound Bridge over MBTA | Rt 128 | Westwood |
| Waltham Watch Company Worker Housing | 22-24 Orange St | Waltham |
| Shamrock House | 134 Main St | Watertown |
| Waltham Watch Factory Worker Housing | 9-19 Brown St | Waltham |
| Tucker, Robert House | 676 Brush Hill Rd | Milton |
| Holy Name Roman Catholic Church Rectory | 530 West Roxbury Pkwy | Boston |
| Not Named in Database | 775 Boylston St | Brookline |
| Not Named in Database | 176 Durnell Ave | Boston |
| Not Named in Database | 52 Fletcher St | Boston |
| Savage, Frank House | 3-5 Goodway Rd | Boston |
| Gibbs - Katz House | 6 Chilton St | Brookline |
| Arnold Arboretum | Arborway | Boston |
| Not Named in Database | 30-34 Station St | Brookline |
| Swift, W. Leslie House | 62 Atherton Rd | Brookline |
| Not Named in Database | 29 Waldo Rd | Milton |
| DeWitt, Kenneth House | 221 Eliot St | Milton |
| Page, Charles J. House | 250 Amory St | Boston |
| Cushing, Isaac C. House | 110 Elm St | Boston |
| Mount Carmel Convent | 61-77 Mount Pleasant Ave | Boston |
| Not Named in Database | 5 Saint Marks Rd | Boston |
| Columbia Tire and Top Company | 916-922 Commonwealth Ave | Brookline |
| Not Named in Database | 26 Locust St | Belmont |
| Strathmore Trust Apartment Buildings | 1090-1120 Beacon St | Brookline |
| Kennedy, John Fitzgerald Commemorative Marker | 83 Beals St | Brookline |
| Ferguson, Thomas B. House | 15 Dwight St | Brookline |
| Harvard Bridge | Massachusetts Ave | Cambridge |
| Horsford, Eben House | 27 Craigie St | Cambridge |
| Not Named in Database | 4 Gray Gardens West | Cambridge |
| Carr, M. W. and Company Factory - Building #1 | 63 Gorham St | Somerville |
| Not Named in Database | 71-77 Dunster St | Cambridge |
| Not Named in Database | 154 West Brookline St | Boston |
| Factory Buildings Trust Industrial Building #1 | 14-18 Binford St | Boston |
| Thomas, David W. Row House | 15 Symphony Rd | Boston |
| Not Named in Database | 96 Hammond St | Boston |

| HISTORIC SITE NAME | ADDRESS | TOWN NAME |
|---|---|---|
| White, Thomas R. Three-Family House | 44 Saint Germain St | Boston |
| Not Named in Database | 1810 Commonwealth Ave | Boston |
| Merrill, S. W. House | 258 Marlborough St | Boston |
| Not Named in Database | 12 Rutland Sq | Boston |
| Not Named in Database | 79 Montgomery St | Boston |
| Wheatland, George - Jackson, Sarah House | 302 Berkeley St | Boston |
| A and P Grocery Store | 97 Prospect St | Somerville |
| Albany Building | 179 Lincoln St | Boston |
| Not Named in Database | 651-655 Boylston St | Boston |
| Bourne and Leavitt House | 149 Beacon St | Boston |
| Tobey, James House | 187 Beacon St | Boston |
| Beal and Lilley - Child, Helen House | 423 Beacon St | Boston |
| Harding, Chester House | 16 Beacon St | Boston |
| Chestnut Hill Reservoir Connection Chamber | Beacon St | Boston |
| Not Named in Database | 138 Cambridge St | Boston |
| Pratt, Dr. John W. House | Cambridge St | Boston |
| Not Named in Database | 39 Linden St | Boston |
| Lancaster Theater | 73-75 Causeway St | Boston |
| Spinney, David F. Two-Family House | 73-75 Aldie St | Boston |
| Not Named in Database | 90 Chandler St | Boston |
| Saint John's Church Parsonage | 17 Saint John St | Boston |
| Goodwin, H. P. House | 134 Linden St | Everett |
| Not Named in Database | 307 North Ave | Rockland |
| Nevin, Edward Garage | 176 Columbian St | Weymouth |
| Bates, Amos House | 65 County Rd | Plympton |
| Tinkham, William L. - Bonney, Howard Ozro House | 6 Brook St | Plympton |
| Not Named in Database | 431 Circuit St | Hanover |
| Spaulding - Walsh House | 15 Pierce St | Milton |
| Not Named in Database | 1387-1399 Hancock St | Quincy |
| Swingle, Jonathan S. Obelisk | 20 Sea St | Quincy |
| Johnson, Samuel W. Two-Family House | 1736 Columbia Rd | Boston |
| Not Named in Database | 34 Ledge Hill Rd | Weymouth |
| Nash, W. O. House | 3 Church St | Weymouth |
| Not Named in Database | 35 Cedar St | Weymouth |
| Not Named in Database | 139 Pearl St | Chelsea |
| Not Named in Database | 5 Alden Rd | Hingham |
| Humphrey, Frederick House | 267 North St | Hingham |
| Kimball, James H. House | 198 North St | Hingham |
| Not Named in Database | 10 Martin's Ln | Hingham |
| Bouve, James H. House | 137 North Main St | Cohasset |
| Studley, Ezekiel B. House | 65 Elm St | Cohasset |
| Maltz, Dr. David L. House | 87 Atlantic Ave | Cohasset |
| Harvard University - Lamont Library | Harvard Yard | Cambridge |
| Not Named in Database | 24 Chestnut St | Duxbury |
| Thomas - Webster Estate Pool | 238 Webster St | Marshfield |
| Hirsch, William Garage | 87 Crowninshield Rd | Brookline |
| Lamarine, John House | 47 Pemberton Ave | Wayland |
| Prospect Hill Cemetery - Harding, Lydia Marker | Auburn Rd | Millis |
| Not Named in Database | 28 Standish Rd | Milton |
| Leland Brothers Chauffeur's House | 22 Leland Rd | Norfolk |
| Tipping, Elias House | 20 Mill St | Boston |
| Not Named in Database | 25 Denny St | Boston |
| United Society of Christian Endeavor Building | 39-41 Mount Vernon St | Boston |
| Chamberlain, Margaret E. - Roeth, Mary C. House | 105 Mount Vernon St | Boston |
| Chestnut Hill Waterworks Garage | 2400 Beacon St | Boston |
| Lafayette School | 25 Ruggles St | Boston |
| Quincy Shore Drive - Segment One Tree Allee | Quincy Shore Dr | Quincy |
| Not Named in Database | 46 Brook Hill Rd | Milton |
| Hale, Matthew House | 1 Lime St | Boston |
| Clark, Robert A. House | 107 Billings St | Sharon |
| Ellis, Elmer House | 120-122 Charles River Rd | Watertown |
| Otis, Ward M. House | 42 Royal St | Watertown |
| Lowell, Dana T. House | 101 Brookside Rd | Wellesley |
| Bailey, James H. - Ericsson, Oscar Edward House | 76 Center St | Easton |
| Hurwitz, Simon Apartment | 11 Wardman Rd | Boston |

| HISTORIC SITE NAME | ADDRESS | TOWN NAME |
|---|---|---|
| Hobart, Harold C. House | 431 South Main St | Cohasset |
| Plymouth Cordage Company Worker Housing | 42 Cherry St | Plymouth |
| Wild, Elisha House | 1074 Washington St | Braintree |
| Thayer, James Eliphez House | 467 Liberty St | Braintree |
| Not Named in Database | 39 Oak St | Braintree |
| Not Named in Database | 20-22 Maple St | Braintree |
| Adrian, William M. House | 105 Cedar St | Braintree |
| Drinkwater Tannery Worker Housing | 321 Elm St | Braintree |
| South Street - Wharf - Wampum Schoolhouse | 592 South St | Wrentham |
| Cataldos Paint and Hardware Store | 84 South St | Wrentham |
| Holliston First Baptist Church | 746 Washington St | Holliston |
| Not Named in Database | 14 Irving Pl | Holliston |
| DeFlumero House | 26 Frairy St | Medfield |
| Day, Frederick House | 5 Summer St | Hopkinton |
| Raymore, Joseph F. - Power, Michael Jr. House | 7 Maple St | Hopkinton |
| Not Named in Database | 28 Latisquama Rd | Southborough |
| Fairbanks, Charles L. House | 34 Main St | Southborough |
| Nichols, Oren Barn | 260 Boston Rd | Southborough |
| Blake, Cyrus House | 79 Pleasant St | Framingham |
| Not Named in Database | 19 Maddox Rd | Marlborough |
| Not Named in Database | 14 Shawmut Ave | Wayland |
| Union Straw Works Double Worker Housing | 28-30 Sherman St | Foxborough |
| Cobb, Frank M. House | 50 Central St | Mansfield |
| Murphy House | 341 Washington St | Walpole |
| Field, D. W. Park - Reservoir Gate House | Field, D. W. Park | Avon |
| Wilde, Daniel House | 25 Grove St | Randolph |
| Not Named in Database | 8 Avon Rd | Wellesley |
| Not Named in Database | 38 Oxford Rd | Westwood |
| Warren, Winslow House | 725 High St | Dedham |
| French, Thomas L. House | 346 Main St | Watertown |
| Goss, John L. - Wadsworth, William A. and Lillian Goss House | 18 Oak Ave | Belmont |
| Bent, Maj. Joseph House | 1045 Brush Hill Rd | Milton |
| Not Named in Database | 39 Southbourne Rd | Boston |
| Boyle, Joseph House | 6 Goodway Rd | Boston |
| Not Named in Database | 42 Vale St | Boston |
| Not Named in Database | 80 Fulda St | Boston |
| Not Named in Database | 19-21 Rockledge St | Boston |
| Olmstead, J. W. Double House | 1 Terrace Pl | Boston |
| Curtis, George House | 95 Babson St | Boston |
| Not Named in Database | 26 Marlboro St | Belmont |
| Avery, George Alden House | 75 Stedman St | Brookline |
| James, Elisha House | 52 Eliot St | Boston |
| Dana, Edith Longfellow House | 113 Brattle St | Cambridge |
| Lester, John Henry House | 42 Greenville St | Boston |
| Coleman, Harry Apartment House | 175 Hemenway St | Boston |
| Thomas, Washington B. Apartment Building | 104 Gainsborough St | Boston |
| Gibson - Allen - Thompson Building | 131 Saint Botolph St | Boston |
| Gardner, J. L. Estate | 81 Marlborough St | Boston |
| Not Named in Database | 80 Montgomery St | Boston |
| Canavan, William - High, William C. House | 57 Columbus Ave | Somerville |
| Rollins, John W. Rowhouse | 89 Third St | Cambridge |
| Howard, Henry House | 12 Mount Vernon St | Somerville |
| Brown, Solon F. Row House | 421 West Fourth St | Boston |
| Charlestown Gas Company Gasometer Building | 21 Arlington Ave | Boston |
| Redfield, Isaac F. House | 9 Waltham St | Boston |
| Boston Police Station #3 | 74 Joy St | Boston |
| Charlestown Heights - Basketball Courts | Medford St | Boston |
| Fitzgerald Expressway Tunnel Vent | South St | Boston |
| Tremont Street Subway Kiosk | Tremont St | Boston |
| Foster, Jacob Jr. - Kendall, Loammi House | 9 Union St | Boston |
| Whidden, Renton Building | 215-229 Friend St | Boston |
| White, George Robert Building | 515-521 Washington St | Boston |
| Hardy and Streeter Building | 345 Washington St | Boston |
| Williams, John E. and George H. Double House | 16-18 Harris Ave | Boston |
| Crocker Building | 210 Lincoln St | Boston |

| HISTORIC SITE NAME | ADDRESS | TOWN NAME |
|---|---|---|
| Alger, Abiezer Jr. House | 325 South Elm St | West Bridgewater |
| Arbo Machine Company | 43-49 Union St | Rockland |
| Not Named in Database | 308 Pond St | Weymouth |
| Perkins Lot | Wood St | Halifax |
| Pool, David S. Place | 322 East Water St | Rockland |
| Tack, The Factory | 49 Tiffany Rd | Norwell |
| Jenness, William W. House | 109-111 Thomas Burgin Pkwy | Quincy |
| Cotton, Rev. Henry House | 52 Elm St | Quincy |
| Quincy Point Junior High School | Edwards St | Quincy |
| Not Named in Database | 7 Bakers Ave | Weymouth |
| Winthrop Block | 34-44 Maverick Sq | Boston |
| Not Named in Database | 72-74 Eutaw St | Boston |
| Not Named in Database | 50 Division St | Chelsea |
| Not Named in Database | 157 Division St | Chelsea |
| Theise, Benjamin Building | 22 Washington Ave | Chelsea |
| Vegkle, William House | 30 Bellevue Ave | Winthrop |
| Swett's Market | 3-21 Somerset Ave | Winthrop |
| Winthrop First Baptist Church | 60 Hermon St | Winthrop |
| Not Named in Database | 70 Triton Ave | Winthrop |
| Bates, Warren and Silas House | 484 Beechwood St | Cohasset |
| Elliott, Herbert T. House | 144 Linden Dr | Cohasset |
| Fernald, Dr. Marion S. House | 3 Sankey Rd | Cohasset |
| Downs, Patrick House | 25 James Ln | Cohasset |
| Not Named in Database | 21 South Station St | Duxbury |
| Patton, James House | 33 Powell St | Brookline |
| Grishaver and Gerrish Apartment Building | 11 Euston St | Brookline |
| Not Named in Database | 39 Marilyn Rd | Milton |
| Ames, Nathaniel House | 619 High St | Dedham |
| Dyer, Chauncy House | 290 North Franklin St | Holbrook |
| Thayer, J. House | 90 High St | Randolph |
| Cunningham House | 153 Savin Hill Ave | Boston |
| Kupinsky, E. - Dworkin, B. Tenement House | 82-84 Myrtle St | Boston |
| Saint Theresa of Avila Roman Catholic Convent | Pine Lodge Rd | Boston |
| Boston University - Marsh, Daniel Plaza | 735 Commonwealth Ave | Boston |
| Sullivan, Patrick House | 17 Fowler St | Randolph |
| Hughes, Michael A. House | 488 North Main St | Cohasset |
| Roberts, Davis B. - Joslin, Rebecca R. House and Store | 76 Charles St | Boston |
| Roberts, Odin Barnes - Cushman, Robert House | 34 Lime St | Boston |
| Evergreen Cemetery - Collins Tomb | 2060 Commonwealth Ave | Boston |
| Palmer, Margaret A. - Mahoney, Mary House | 52 Hubbard St | Malden |
| Not Named in Database | 44 Sydney St | Somerville |
| King, Nathan House | 526 Foundry St | Easton |
| Not Named in Database | 66 Pinckney St | Boston |
| Not Named in Database | 610 Columbus Ave | Boston |
| Suffolk Downs Harness Racing Track | 525 McClellan Hwy | Boston |
| Shooshan, Francis K. House | 28 Ledge Way | Cohasset |
| Plymouth Cordage Company Double Worker Housing | 9-11 Spooner St | Plymouth |
| Not Named in Database | 15 Lantern Ln | Milton |
| Not Named in Database | 9 Frothingham St | Milton |
| Not Named in Database | 18 Frothingham St | Milton |
| Levine, Julius House | 47 Arlington Rd | Brookline |
| Taub, Samuel House | 37 Beresford Rd | Brookline |
| Hanrihan, Edmond L. House | 99 Shaw Rd | Brookline |
| Schultz, Jacob House | 90 Buckminster Rd | Brookline |
| Woods, Walter H. House | 25 Jefferson Rd | Brookline |
| Hancock Village Duplex | 151-181 Gerry Rd | Brookline |
| Not Named in Database | 441 King St | Cohasset |
| Dale, Margaret House | 76 Decatur St | Arlington |
| Shattuck, R. W. House | 20 Franklin St | Arlington |
| Fowle, John House | 39 Franklin St | Arlington |
| Not Named in Database | 210 Pleasant St | Arlington |
| Buttrick, Francis C. House | 659-669 Moody St | Waltham |
| Reardon, John A. House | 773 Moody St | Waltham |
| Second Baptist Church | 73 Ellis St | Newton |
| Keyes, George W. Carpenter Shop | 44-46 High St | Newton |

| HISTORIC SITE NAME | ADDRESS | TOWN NAME |
|---|---|---|
| Merritt, George H. House | 96-96A Boyd St | Newton |
| Newell, Charles - Laffie, Martin C. House | 49A-49B Carleton St | Newton |
| Bailey House | 187 Park St | Newton |
| Sweet, Alvan House | 97 Eldredge St | Newton |
| Howe, Alden A. House | 35 Wesley St | Newton |
| Paine, Jedediah T. House | 39 Summit St | Newton |
| Miller, John House | 244 Adams St | Newton |
| Not Named in Database | 14 Hillside Terr | Newton |
| Milham, Claude House | 15 Newell Rd | Newton |
| Mosman, Nathan House | 2212 Commonwealth Ave | Newton |
| Weld, F. H. - Barrett, Dea. Samuel House | 120 Woodland Rd | Newton |
| Lane, Ann W. House | 254 Commonwealth Ave | Newton |
| Lincoln, Lida J. House | 52 Nonantum St | Newton |
| Reid, Doctor Robert House | 36 Hyde Ave | Newton |
| Newton Cemetery Administration Building | 791 Walnut St | Newton |
| Not Named in Database | 37 Chase St | Newton |
| Hasseltine House | 40-42 Chase St | Newton |
| Smith, Ernest House | 19 Elmore St | Newton |
| Newton Theological Institution - Colby Hall | 210 Herrick Rd | Newton |
| Holden House | 45 Morseland Ave | Newton |
| Dimmock, Winifred C. House | 27 Duncklee St | Newton |
| Bragdon, Margaret House | 305 Lake Ave | Newton |
| Bartlett, Daniel House | 1105 Walnut St | Newton |
| Schworer House | 166 Greenwood St | Newton |
| Flint, Levi M. House | 62 Windsor Rd | Newton |
| Staples, George P. House | 326 Highland St | Newton |
| Not Named in Database | 48 Hollis St | Newton |
| Not Named in Database | 47 Park St | Newton |
| Not Named in Database | 45 Wesley St | Newton |
| Not Named in Database | 11 Brae Burn Rd | Newton |
| Not Named in Database | 48 Windermere Rd | Newton |
| Not Named in Database | 71 Hammondswood Rd | Newton |
| Not Named in Database | 52 Mayflower Rd | Newton |
| Not Named in Database | 4 Quincy Rd | Newton |
| Not Named in Database | 190 Woodcliff Rd | Newton |
| Not Named in Database | 57-59 Bridge St | Newton |
| Not Named in Database | 396 California St | Newton |
| Not Named in Database | 35-37 Colonial Ave | Newton |
| Not Named in Database | 5 Lorna Rd | Newton |
| Not Named in Database | 67 Judith Rd | Newton |
| Not Named in Database | 91 Spiers Rd | Newton |
| Not Named in Database | 185 Baldpate Hill Rd | Newton |
| Not Named in Database | 761-771 Beacon St | Newton |
| Not Named in Database | 33 Bemis Rd | Newton |
| Not Named in Database | 9 Lawn Ave | Newton |
| Not Named in Database | 29-31 Woodrow Ave | Newton |
| Not Named in Database | 15 Caulfield Cir | Newton |
| Not Named in Database | 581 Saw Mill Brook Pkwy | Newton |
| Not Named in Database | 245 Wiswall Rd | Newton |
| Not Named in Database | 67 Truman Rd | Newton |
| Not Named in Database | 43 Pratt Dr | Newton |
| Not Named in Database | 34 Andrew St | Newton |
| Keenan, Dr. Maurice E. House | 16 Bristol Rd | Newton |
| Not Named in Database | 9 Billings Pk | Newton |
| Aston, George R. House | 40 Oakland St | Newton |
| Latimer, James Elijah - Ridgeway, Arthur A. House | 24 Hawthorne Ave | Newton |
| Not Named in Database | 126 Eastbourne Rd | Newton |
| Leighton, James and Sarah Augusta Brett House | 58 Winthrop St | Newton |
| Not Named in Database | 237 Franklin St | Newton |
| Not Named in Database | 877 Commonwealth Ave | Newton |
| Not Named in Database | 3 Montvale Rd | Newton |
| Not Named in Database | 22 Bonmar Cir | Newton |
| Not Named in Database | 79 Meagher Ave | Milton |
| Not Named in Database | 11 Revere St | Milton |
| Not Named in Database | 23 Winthrop St | Milton |

| HISTORIC SITE NAME | ADDRESS | TOWN NAME |
|---|---|---|
| Dudley Town Common | 419-425 Dudley St | Boston |
| Lapham House | 284 Riverside Ave | Medford |
| Stone Mill Company - Soft Coal Shed | 161-165 Main St | Medway |
| Mount Auburn Cemetery - Auburn Lake Bridge | 580 Mount Auburn St | Watertown |
| Mount Auburn Cemetery - Harvard Coporation Lot | 580 Mount Auburn St | Watertown |
| Mount Auburn Cemetery - Cowan, William H. Monument | 580 Mount Auburn St | Watertown |
| Not Named in Database | 8 Westbourne St | Milton |
| Bassett, John F. - McDermott Daniel House | 1 Belgravia Pl | Boston |
| Davenport Mansion - The Circle Drive | 1465 Brush Hill Rd | Milton |
| Caswell, Jacinda Carriage House | 52 Dennis St | Boston |
| Cheever, Murray Tenant House | 27 Emery St | Medford |
| Munroe, Melville E. and Carrie C. House | 59 George St | Medford |
| Dunkin' Donuts | 364 Boston Ave | Medford |
| Malden and Melrose Gas Company Substation | 192 High St | Medford |
| Haley, Charles B. and Amanda A. House | 6 Magoun Ave | Medford |
| Clark, Belcher and Ann Wade House | 60 Broadway | Hanover |
| Underwood, Herbert Thaxter and Mabel Ricker House | 14 Glendale Rd | Belmont |
| Stearns, Frederic Baldwin and Eva Gillard House | 340 Wolcott St | Newton |
| Not Named in Database | 11 Barry St | Randolph |
| Not Named in Database | 24 Crawford St | Randolph |
| Not Named in Database | 39 Imrie St | Randolph |
| Not Named in Database | 47 Valley Rd | Milton |
| Hall House | 74 Georgia St | Boston |
| McGowen, Thomas S. Garage | 32 Stedman St | Brookline |
| Leland, Mary L. House | 21 Addington Rd | Brookline |
| Spooner, R. P. House | 94 Center St | Easton |
| Randall, Oscar House | 102-104 Center St | Easton |
| Not Named in Database | 24 Spooner St | Easton |
| O'Connor, David House | 31 Spooner St | Easton |
| Bremner, John A. Company Building | 304 Somerville Ave | Somerville |
| Spooner, W. H. House | 16 Damon Ln | Scituate |
| Hemenway, Augustus II Cow Barn | 50 Hemenway Dr | Canton |
| Emmanuel Memorial House Social Service Center | 11 Newcomb St | Boston |
| Boyd, James A. - Berry, George Apartments | 19 Claflin Rd | Brookline |
| Goode, Robert Matthew Apartments | 7 University Rd | Brookline |
| Rhodes, Leonard H. and Edgar L. Apartments | 16-18 University Rd | Brookline |
| Fay, Thomas J. Three-Decker | 34 Edgewood St | Boston |
| Not Named in Database | 512 King St | Hanover |
| Anderson, Joshua and Angerona Double House | 39-41 Rockland St | Boston |
| Barry, Charles and Elizabeth Chandler House | 25 Alpine St | Boston |
| Crawford, James House | 16 Saint James St | Boston |
| Field, D. W. Park - Concrete Landing and Steps | Field, D. W. Park | Brockton |
| Packard - Stone House | 495 Pearl St | Brockton |
| Not Named in Database | 77 West St | Braintree |
| Hollis, Capt. John House | 437 Middle St | Braintree |
| Hill, Ebenezer House | 53 Fisher St | Medway |
| Thayer, Davis Elementary School | 137 West Central St | Franklin |
| Wrentham State School - Moore, Marion | Greeley Ave | Wrentham |
| Griffith, W. House | 21 Walcott St | Hopkinton |
| Wood, Lambert Bank Barn | 42 Oregon Rd | Southborough |
| Not Named in Database | 31 Maple St | Marlborough |
| Sanger, Asa - Bull - Phips House | 70 Washington St | Sherborn |
| Dowse, Charles Dort House | 59 North Main St | Sherborn |
| Not Named in Database | 417 Waverly St | Framingham |
| Copeland, Jennie House | 53 Rumford Ave | Mansfield |
| Belcher Foundry Worker Housing | 58 South St | Easton |
| Jerusalem Bridge | Walnut St | West Bridgewater |
| Fowle, J. W. House | 157 Weston Rd | Wellesley |
| Hendrick, Edmund G. - Garrett, Joseph House | 465 Washington St | Wellesley |
| Boston and Albany Railroad Station | 339 Washington St | Wellesley |
| Not Named in Database | 5 Rockridge Rd | Wellesley |
| Dabney, Charles W. Farm - Small Barn - Garage | 206 Grove St | Westwood |
| Sherburne, William F. Barn | 42 Summer St | Weston |
| Post, John House | 26 Wolcott Rd | Milton |
| Kerrigan, Margaret House | 566 Heath St | Brookline |

| HISTORIC SITE NAME | ADDRESS | TOWN NAME |
|---|---|---|
| Sullivan, Mortimer House and Store | 286-288 Clyde St | Brookline |
| Roughwood - Cox, William House - Guesthouses | 134-136 Heath St | Brookline |
| Not Named in Database | 10 Bournedale Rd | Boston |
| Cleary, Frank House | 7-9 Goodway Rd | Boston |
| Rudnick, Morris House | 95 Buckminster Rd | Brookline |
| Not Named in Database | 223 Boylston St | Brookline |
| Not Named in Database | 48 Goldsmith St | Boston |
| Greenough, M. House | 53 Worthington Rd | Brookline |
| Not Named in Database | 12-14 Virginia St | Milton |
| French, Alpheus House | 242 Canton Ave | Milton |
| Haley, Charles Three Decker | 188-190 Fairmount Ave | Boston |
| Franklin Pond Carriage Bridge | Franklin Park | Boston |
| Lyons, John B. Three-Family House | 7 Fenwood Rd | Boston |
| Jolly, Elizabeth A. House | 125 Cushing Ave | Boston |
| Not Named in Database | 60 Livermore Rd | Belmont |
| Bright, Joseph Farmhouse | 306 Washington St | Belmont |
| Christ's Church Longwood | 60 Colchester St | Brookline |
| Quincy House - Harvard University | 58 Plympton St | Cambridge |
| Rollins, Charles House | 497 Commonwealth Ave | Boston |
| Lord, Charles J. Building | 169 Saint Botolph St | Boston |
| Olmsted Park - Cumberland Avenue Footbridge | Cumberland Ave | Boston |
| White, Thomas R. Row House | 23 Saint Germain St | Boston |
| Green, Joseph Three-Family House | 43 Saint Germain St | Boston |
| Ames, S. T. House | 31 Hereford St | Boston |
| Not Named in Database | 754 South St | Boston |
| Rollins, John House | 208 Beacon St | Boston |
| O'Hearn, Patrick Three-Decker House | 89 Adams St | Boston |
| Not Named in Database | 7 Park Pl | Boston |
| Mahoney, Daniel House | 18 School St | Boston |
| Not Named in Database | 29 Concord Sq | Boston |
| Grove Hall Universalist Church | 64 Washington St | Boston |
| Independence Square | East Broadway | Boston |
| Not Named in Database | 142 Chandler St | Boston |
| Thayer House | 176 Centre St | Holbrook |
| Lane, Silas House | 261 Market St | Rockland |
| Lane, Marshall House | 71 Union St | Rockland |
| Raymond, Alvah Jr. House | 270-272 Pleasant St | Weymouth |
| Not Named in Database | 2122 Washington St | Hanover |
| Not Named in Database | 861 Broadway | Hanover |
| Cross, William House | 23 Bates Rd | Milton |
| Malnati Block | 121 Liberty St | Quincy |
| Brown, Harry House | 95 Monroe Rd | Quincy |
| Not Named in Database | 81 Putnam St | Weymouth |
| Not Named in Database | 28 Water St | Weymouth |
| Allen, John G. House | 29 Elmwood Ave | Winthrop |
| Not Named in Database | 105 Central St | Hingham |
| Nichols, Daniel B. House | 376 North Main St | Cohasset |
| Holden, Charles P. Stable | 17 Spindrift Ln | Cohasset |
| Seaver, James D. House | 10 River Rd | Cohasset |
| Goodwin, Harold F. House | 22 Smith Pl | Cohasset |
| Minot's Ledge Light Watch Room and Lantern Replica | Border St | Cohasset |
| Metropolitan District Commission Boat House | Lechmere Canal | Cambridge |
| Charlestown Navy Yard - Building 229 - Pumphouse | Navy Yard | Boston |
| Charlestown Navy Yard - Dry Dock 1 - Capstan 3 | Navy Yard | Boston |
| North Wrentham Cemetery - Cook Receiving Tomb | Seekonk St | Norfolk |
| Cobb and Drew Tack and Rivet Factory | 6 Prospect St | Kingston |
| Loring, John Smith Barn | 25 Tide Acres Ln | Duxbury |
| Rose, Edward E. House | 67 Prospect St | Marshfield |
| Libby, Carl Bomb Shelter | 1212 West St | Stoughton |
| Not Named in Database | 30 Ocean Ave | Scituate |
| Litchfield, Galen W. and George W. House | 90 Booth Hill Rd | Scituate |
| Clapp, Charles W. House | 91 Clapp Rd | Scituate |
| Not Named in Database | 36 Guild Rd | Dedham |
| Foster, Elisha House | 273 River St | Norwell |
| Wells, Charles B. House | 11 West Cedar St | Boston |

| HISTORIC SITE NAME | ADDRESS | TOWN NAME |
|---|---|---|
| Saint Mary Star of the Sea Roman Catholic School | 58 Moore St | Boston |
| Saint Theresa of Avila Roman Catholic Rectory | 10 Saint Theresa Ave | Boston |
| Vinal, Warren Row House | 33 Buswell St | Boston |
| Blake, John J. - Pratt, Phinneas House | 20 High St | Chelsea |
| Old North Burial Ground - Pratt - Rogers Chapel | 126 North St | Weymouth |
| Charles River Reservation - Arsenal Street Bridge | Arsenal St | Watertown |
| Not Named in Database | 150 Union St | Millis |
| Jones, Reginald Rodman House | 19 Pond St | Ashland |
| Weston Park Stone Walls | Washington St | Weymouth |
| Fuller Brook Park - Caroline Brook Culvert | Caroline Brook | Wellesley |
| Not Named in Database | 24 Willow St | Braintree |
| Old Colony Railroad Nemasket River Bridge | Nemasket River | Middleborough |
| Cobb, Herman House | 153 Plympton St | Middleborough |
| Adams, Moses House | 62 Dover Rd | Millis |
| Shumway, George H. House | 78 North St | Medfield |
| Not Named in Database | 22 Wood St | Hopkinton |
| Not Named in Database | 9 Nebraska St | Hopkinton |
| McGuire House | 9 Claflin St | Hopkinton |
| Emerson House Barns | 1 Badger Rd | Framingham |
| Farley, Louis W. Middle School | Flagg Dr | Framingham |
| Potter, A. B. Mill | 34 Farm Rd | Sherborn |
| Medfield State Hospital - Wagon Shed | 45 Hospital Rd | Medfield |
| Mills, Amos House | 264 Weston Rd | Wellesley |
| Hayward, Joseph House | 227 Foundry St | Easton |
| Wayside | 136 Elm St | Easton |
| Not Named in Database | 22 Normandie Rd | Dover |
| Not Named in Database | 12 Fletcher Rd | Wellesley |
| Not Named in Database | 16 Howe St | Wellesley |
| Not Named in Database | 114 Forest St | Wellesley |
| Not Named in Database | 4 Kirkland Cir | Wellesley |
| Not Named in Database | 14 Lanark Rd | Wellesley |
| Not Named in Database | 34 Worthington St | Dedham |
| Lyon's Bridge | Greendale Ave | Needham |
| Thurston, C. House | 28-30 Fayette St | Watertown |
| Not Named in Database | 32 Grenville Rd | Watertown |
| Not Named in Database | 14 Bellevue Rd | Belmont |
| Wood, Edward E. - Hyde, George Winthrop House | 108 Willard Rd | Brookline |
| Not Named in Database | 95 Blake Rd | Brookline |
| Chase, Ellen House | 133 Rawson Rd | Brookline |
| Troutbeck, Rev. John House - Linden Hall | 26-28 Grovenor Rd | Boston |
| Not Named in Database | 24 Upland Rd | Brookline |
| Chace, R. A. House | 25 White Pl | Brookline |
| Altman, Samuel Building | 315-335 Harvard St | Brookline |
| Granite Railway Frog and Marker | Adams St | Milton |
| Not Named in Database | 41 Deering St | Boston |
| Bowdlear, H. C. House | 50 Brown Ave | Boston |
| Eames, George F. House | 26 Whittemore St | Boston |
| Not Named in Database | 40 Monument Sq | Boston |
| Wellington, Roger High School | 121 Orchard St | Belmont |
| Hankey, Joseph House | 5 Eliot St | Boston |
| Not Named in Database | 16-18 Eliot St | Cambridge |
| Not Named in Database | 36 Follen St | Cambridge |
| Frost, Elizabeth Tenant House | 35 Bowdoin St | Cambridge |
| Lechmere Point Corporation Row House | 51 Gore St | Cambridge |
| Not Named in Database | 11 Holden St | Cambridge |
| Carlisle-Ayer Door Manufacturing Company | 50 Clyde St | Somerville |
| Whitwell, Henry S. House | 338 Marlborough St | Boston |
| Not Named in Database | 57 Greenwich St | Boston |
| Not Named in Database | 4 East Springfield St | Boston |
| Wheeler, Morris Apartment House | 67 South Huntington Ave | Boston |
| Not Named in Database | 6 Maple Ave | Cambridge |
| Not Named in Database | 25 Winter St | Cambridge |
| Not Named in Database | 15 Saint George St | Boston |
| Chase, George House | 234 Beacon St | Boston |
| Lawton, Nora Three-Decker House | 124 Adams St | Boston |

| HISTORIC SITE NAME | ADDRESS | TOWN NAME |
|---|---|---|
| Not Named in Database | 26 Marion St | Boston |
| Not Named in Database | 24 Marion St | Boston |
| Reardon, Dennis Double Three-Decker | 342-344 Bowdoin St | Boston |
| Cudworth, Samuel S. Town House | 46 Harvard St | Boston |
| Pond, Adams and Basco Row House | 114 F St | Boston |
| Merrill, S. W. House | 236 Newbury St | Boston |
| Sandford, William W. - Mayers, Hartford House | 97 Baldwin St | Boston |
| May, John P. House | 37 Pearl St | Boston |
| Not Named in Database | 49 Central Ave | Boston |
| Griffin Brothers Row House | 157 I St | Boston |
| Francis Building | 61-71 Harrison Ave | Boston |
| Bridgewater Common | Central Sq | Bridgewater |
| Brookville Pomona Grange Hall | 882 South Franklin St | Holbrook |
| Cleverly, Joseph Shoe Factory | 1331-1333 Washington St | Abington |
| Estes House | 379 High St | Hanson |
| Plympton Civil War Soldier's Monument | Main St | Plympton |
| Not Named in Database | 87 School St | Hanover |
| Freeman, David V. House | 57 Stetson Shrine Ln | Norwell |
| Not Named in Database | 91-93 Dimmock St | Quincy |
| Corthell, Wendel B. House | 42 Brook St | Quincy |
| Adams National Historic Site - Carriage House | 181 Adams St | Quincy |
| U. S. Post Office - North Weymouth Branch | 12 Sea St | Weymouth |
| Not Named in Database | 1121 Commercial St | Weymouth |
| Not Named in Database | 52 Division St | Chelsea |
| Not Named in Database | 55 Essex St | Chelsea |
| Rosen Houses | 120-122 Shurtleff St | Chelsea |
| Goldfinger, Joseph House | 57 Saint Andrew Rd | Boston |
| Not Named in Database | 360 East St | Hingham |
| Willcutt, Jesse House | 404 Beechwood St | Cohasset |
| Matteson, Dr. William G. House | 11 Black Horse Ln | Cohasset |
| Hayward, Samuel House | 25 Sohier St | Cohasset |
| Russell, Paul L. House | 12 Sheldon Rd | Cohasset |
| Not Named in Database | 95 Elm St | Cohasset |
| Adams Block | 57-61 Summer St | Kingston |
| Not Named in Database | 19 Summer St | Kingston |
| Rogers, James L. House | 172 Old Main St | Marshfield |
| First Congregational Church | 1994 Ocean St | Marshfield |
| Prince, Warren House | 165 Enterprise St | Duxbury |
| Franklin Spanish-American War Memorial | Main St | Franklin |
| Leaf Line Sculpture | Central St | Wellesley |
| Yaddo Study #2 Sculpture | Forest St | Wellesley |
| North Scituate Lifesaving Station | 39 Surfside Rd | Scituate |
| Not Named in Database | 323 Central Ave | Milton |
| Not Named in Database | 29 Standish Rd | Milton |
| Not Named in Database | 16 Allerton Rd | Milton |
| Saint Thomas The Apostle Roman Catholic Church | 66 Exchange St | Millis |
| Not Named in Database | 102 G St | Boston |
| Forest Hills Cemetery Crematory and Columbarium | Walk Hill St | Boston |
| Torrey, Isaac - Smith, Caleb House | 67 Central St | Norwell |
| Bird Park - Allee, The | Washington St | Walpole |
| Boylston Street Subway Tunnel | Boylston St | Boston |
| Not Named in Database | 954 Main St | Millis |
| Middleton, Francis Jr. House and Store | 150 Main St | Easton |
| Not Named in Database | 81 West St | Medford |
| Gibbons, N. M. House | 80 Buchanan St | Winthrop |
| Village Burial Ground | 118R Main St | Ashland |
| Tucker, William H. House | 84 Cottage St | Sharon |
| Not Named in Database | 26-28 Myrtle St | Boston |
| Green, Charles H. House | 43 Chester St | Watertown |
| Carr, George - Johnson, John N. Barn | 266 Washington St | Easton |
| Not Named in Database | 37 West St | Braintree |
| Gray, William J. House | 250 Elm St | Braintree |
| North Wrentham Cemetery - Ware, Phoebe Marker | Seekonk St | Norfolk |
| Eddy Homestead | 158 Plympton St | Middleborough |
| Not Named in Database | 10 Ray Hill | Franklin |

| HISTORIC SITE NAME | ADDRESS | TOWN NAME |
|---|---|---|
| Fales, William Barn | 140 North St | Medfield |
| O'Brien House | 162 Southville Rd | Southborough |
| Joyce, Catherine House | 74 Grove St | Hopkinton |
| Claflin, W. F. - Snow, H. E. House | 6 Pike St | Hopkinton |
| Choate Memorial Field | Cordaville Rd | Southborough |
| Framingham Reservoir No. 3 Dam and Gatehouse | Worcester Rd | Framingham |
| Roessler House | 159 Pleasant St | Framingham |
| Not Named in Database | 177 Central St | Framingham |
| Dowse, Rev. Edmund House | 25 Farm Rd | Sherborn |
| Bridge Street Bridge over Charles River | Bridge St | Sherborn |
| Bailey, G. Barn - Burke Blacksmith Shop | 72 Eliot St | Natick |
| Williams House | 117 Willow St | Mansfield |
| Mansfield Railroad Station | Crocker St | Mansfield |
| Hemenway School - Canton High School | 660 Washington St | Canton |
| Guy, Martin House | 7 Hartford St | Dover |
| Not Named in Database | 28 Rockridge Rd | Wellesley |
| Smith, Charles House | 60 Colburn Rd | Wellesley |
| Hubbard, Charles Townsend Blacksmith Shop | 119 Orchard Ave | Weston |
| Pulcifer, John House | 9 Columbia St | Wellesley |
| Loring, Lindsley House | 228 Fox Hill St | Westwood |
| Not Named in Database | 30 Cobleigh St | Westwood |
| American Watch Company Building | 185 Crescent St | Waltham |
| Turner, Levi A. House | 36-38 Green St | Watertown |
| Neponset River Railroad Bridge | Neponset River | Boston |
| Madris, The | 353-359 Boylston St | Brookline |
| Not Named in Database | 261 Walnut St | Brookline |
| Wolk, Harry Building | 724-726 Washington St | Brookline |
| Hillside - Harland - Forest Streets Stone Wall | Hillside St | Milton |
| Milton-Boston Milestone | 247 Adams St | Milton |
| Not Named in Database | 61 Eldridge Rd | Boston |
| Harvard Medical School - Building B - Anatomy and Histology Building | 220 Longwood Ave | Boston |
| Not Named in Database | 7 Linwood St | Boston |
| Not Named in Database | 3 Sussex St | Boston |
| Not Named in Database | 52 Neponset Ave | Boston |
| Gleason, Roswell House | 101 Claybourne St | Boston |
| Not Named in Database | 8 Marion Pl | Boston |
| Stark, James H. and John H. Double House | 252-254 Savin Hill Ave | Boston |
| McCabe, Mary House | 12-14 Manchester Rd | Brookline |
| Pope, T. B. House | 103 Colchester St | Brookline |
| Richardson, Edward B. House | 7 Chatham St | Brookline |
| Not Named in Database | 302 Brookline Ave | Cambridge |
| Not Named in Database | 144 Brattle St | Cambridge |
| Not Named in Database | 41 Holden St | Cambridge |
| Not Named in Database | 11 Harvard St | Somerville |
| Not Named in Database | 18 Harvard St | Somerville |
| Not Named in Database | 9 Commonwealth Ave | Boston |
| Jordan, Eben House | 168 Marlborough St | Boston |
| Not Named in Database | 9 Braddock Pk | Boston |
| Blakemore, William B. Apartment House | 18 South Huntington Ave | Boston |
| Blakemore, William B. Apartment House | 28 South Huntington Ave | Boston |
| Rollins, John W. Rowhouse | 93 Third St | Cambridge |
| Hutchins, Harrison M. House | 16 Mount Vernon St | Somerville |
| Not Named in Database | 151 Corey St | Boston |
| Not Named in Database | 528 Massachusetts Ave | Boston |
| One Fields Corner Building | 1448-1456 Dorchester Ave | Boston |
| Not Named in Database | 22 Taft St | Boston |
| Adams, Louisa House | 105 Beacon St | Boston |
| Shattuck, George House | 166 Beacon St | Boston |
| Dedham Manufacturing Company Cotton Mill | 1576-1608 River St | Boston |
| Goodman Brothers Building | 10 Howard St | Boston |
| Peters, Andrew J. - Proctor, Thomas F. House | 33 Symmes St | Boston |
| Unity Building | 177-195 Devonshire St | Boston |
| Canfield, Rev. C. T. Row House | 811 East Broadway | Boston |
| Not Named in Database | 560 East Broadway | Boston |

| HISTORIC SITE NAME | ADDRESS | TOWN NAME |
|---|---|---|
| Williams, Jeremiah Wool Warehouse | 495 Summer St | Boston |
| Brown, Amos - Damon, James Town House | 31 High St | Boston |
| Not Named in Database | 5 Cleveland Pl | Boston |
| Haskins - Hamburger Building | 162-164 Lincoln St | Boston |
| Middlesex Canal District Double House | 651-653 Main St | Boston |
| Not Named in Database | 52 Medford St | Chelsea |
| Pope, Benjamin Primary School | 114 O St | Boston |
| Bilodeau, P. Cottage | 22 Pleasant St | Medford |
| Chandler, Clarence House | 344 Central St | East Bridgewater |
| Washington Street Bridge over Satucket River | Washington St | East Bridgewater |
| Holbrook Playground and Ballfield | South Franklin St | Holbrook |
| Holbrook, Dexter Barn | 495 Salem St | Rockland |
| Pembroke Town Pound | Center St | Pembroke |
| Loring, Julian C. House | 1062 Main St | Hingham |
| Curtis, John Free Library | 534 Hanover St | Hanover |
| Daniele, Benedette House | 46-48 Dimmock St | Quincy |
| Vendret, B. Armand Celtic Cross | 20 Sea St | Quincy |
| Chapman, Hazen B. House | 86 Beach St | Quincy |
| Warming Shed | 97 East Howard St | Quincy |
| Not Named in Database | 74-76 Lawn Ave | Quincy |
| Holmes, Naaman B. House | 53 Bicknell St | Quincy |
| Not Named in Database | 34 Division St | Chelsea |
| Not Named in Database | 13 Oregon Ct | Hingham |
| Salyards, James House | 11 Tupelo Rd | Cohasset |
| Cohasset Golf Club Golf Course | 175 Lambert's Ln | Cohasset |
| Wirth, Harry W. House | 20 Rustic Dr | Cohasset |
| Briggs, Robert C. House | 114 Linden Dr | Cohasset |
| Sandblom, Russell J. House | 18 Rustic Dr | Cohasset |
| Milliken - Bancroft Athletic Field | Bancroft Rd | Cohasset |
| O'Brien, Julia A. House | 55 Pleasant St | Cohasset |
| Flint, George House | 49 James Ln | Cohasset |
| Wood, Charles Bradford House | 17 Margin Ct | Cohasset |
| Charlestown Navy Yard - Officers Quarters P | Navy Yard | Boston |
| Charlestown Navy Yard - Shipway 2 | Navy Yard | Boston |
| Harlow, Gideon Jr. House | 597 Temple St | Duxbury |
| Baker, Samuel House | 101 Bakers Ln | Marshfield |
| Not Named in Database | 36 Country Way | Scituate |
| Safford, Nathaniel M. Jr. House | 297 Powder Point Ave | Duxbury |
| Dowling, Frank Apartment Building | 43-47 Saint Mary's St | Brookline |
| Not Named in Database | 71 Lighthouse Rd | Scituate |
| Not Named in Database | 68 Columbine Rd | Milton |
| Not Named in Database | 65 Ridge Rd | Milton |
| Not Named in Database | 282 Main St | Kingston |
| Not Named in Database | 67 Ox Bow Rd | Weston |
| Gleason, Alpheus House | 5 Gates St | Boston |
| Manton, Edith House | 64 Grampian Way | Boston |
| Twoomey, Daniel House | 109 West St | Randolph |
| Not Named in Database | 41 Eliot St | Medford |
| Cleverly, G. W. House | 62 Sea St | Weymouth |
| Whittemore, Albert C. - Green, Donald Holden House | 117 High St | Ashland |
| Reed, John - McEntee, Patrick House | 25 Canton St | Easton |
| Plymouth Cordage Company Recreation Building | 385 Court St | Plymouth |
| Jones, Dr. H. Almon Dental Office | 42 Hollis Ave | Braintree |
| Saint Thomas More Roman Catholic Church School | 338 Elm St | Braintree |
| Not Named in Database | 154 Williams St | Marlborough |
| Short, Joseph House | 11 Walnut Ave | Franklin |
| Peirce House - Dean Junior College | Main St | Franklin |
| Choate Barn | 144 Main St | Southborough |
| Methodist Parsonage | 50 Church St | Marlborough |
| Adams, Bowen House | 27 South Main St | Sherborn |
| Saxonville Factory Company Block | 7-9 Central St | Framingham |
| Greene, James House | 90-92 Central St | Mansfield |
| Stockbridge Row | 132-142 Vernon St | Norwood |
| Borderland State Park - Visitor Center | Massapoag Ave | Easton |
| Howard, Oliver Cemetery | 20 Short St | Easton |

| HISTORIC SITE NAME | ADDRESS | TOWN NAME |
|---|---|---|
| Not Named in Database | 139 Walpole St | Dover |
| Not Named in Database | 14 Avon Rd | Wellesley |
| Ryan, Edward H. House | 600 Washington St | Wellesley |
| Charles River Falls Dam - Boston Manufacturing Co. | 144 Moody St | Waltham |
| Boston and Maine Signal Bridge | Moody St | Waltham |
| Wheeler, Horace Building | 67-73 Spring St | Watertown |
| Banks, Amos L. House | 220 White St | Belmont |
| Gray, Sara E. House | 75 Willard Rd | Brookline |
| Not Named in Database | 5 Bournedale Rd | Boston |
| Worcester Turnpike - Three-Mile Marker | Boylston St | Brookline |
| Hartley, Harry J. Carriage House | 49-53 Rawson Rd | Brookline |
| Tuckerman, William F. Carriage Barn | 63 Harvard Ave | Brookline |
| Hill, David F. House | 165 Hinckley Rd | Milton |
| Not Named in Database | 30 Marcella St | Boston |
| Conant, L. S. House | 80 Terrace St | Boston |
| Prang, Louis Lithograph Factory | 270-286 Roxbury St | Boston |
| Thanisch, Albert Carriage Factory | 128 Brookside Ave | Boston |
| Roxbury Presbyterian Church | 328 Warren St | Boston |
| Not Named in Database | 71 Moreland St | Boston |
| Lothrop, Loring Row House | 187 Webster St | Boston |
| Not Named in Database | 31 Worcester Sq | Boston |
| Brodie, Jacob House | 44 Tremlett Sq | Boston |
| Hopey, Roland R. Three-Decker | 18 Hubbardston Rd | Boston |
| Watertown Arsenal - Gun Carriage House | 1-12 Arsenal Court Dr | Watertown |
| McArdle, James W. and Nellie House | 38 Oakley Rd | Belmont |
| Adams, Dr. Z. B. House | 43 Cottage Farm Rd | Brookline |
| Nardelli, Saverio House | 14 Dummer St | Brookline |
| Not Named in Database | 166-168 Summer St | Somerville |
| Whitney, Levi L. and Nellie House | 43 Elmore St | Boston |
| Thomas - Pierce Apartment Building | 89 Gainsborough St | Boston |
| Tirrell, Jesse Row House | 20 Symphony Rd | Boston |
| Wheatland, George House | 356 Commonwealth Ave | Boston |
| Munroe, B. W. House | 212 Commonwealth Ave | Boston |
| Blakemore, William B. Apartment House | 46-82 South Huntington Ave | Boston |
| Not Named in Database | 62 Otis St | Cambridge |
| Not Named in Database | 24 Winter St | Cambridge |
| Not Named in Database | 83 Draper St | Boston |
| Cathedral of the Holy Cross Roman Catholic Rectory | 75 Union Park St | Boston |
| Not Named in Database | 41 Gray St | Boston |
| Not Named in Database | 525 Massachusetts Ave | Boston |
| Clapp, Susan P. S. Row House | 923 Beacon St | Boston |
| Fay, E. H. House | 490 Beacon St | Boston |
| Hood, John House | 110 Williams Ave | Boston |
| Not Named in Database | 1 Union Pk | Boston |
| Rand, William S. House | 226 Newbury St | Boston |
| West Roxbury Primary School | 3328 Washington St | Boston |
| Not Named in Database | 170-172 Commercial St | Boston |
| Not Named in Database | 131 Fulton St | Boston |
| Rand, James H. House | 5 Salem Street Ave | Boston |
| Carver, Washburn and Company Office | Summer St | Bridgewater |
| Sylvester, Robert House - Sylvester Mansion | 405 Washington St | Hanover |
| Not Named in Database | 102 Glendale Rd | Quincy |
| McGillvray, Mary House | 55-57 Presidents Ave | Quincy |
| Beth Israel Synagogue | 33 Grafton St | Quincy |
| Gay - Walker - Appleton House | 220 East Squantum St | Quincy |
| Bennett, Winifred S. House | 86 Bicknell St | Quincy |
| Joy, Caleb P. House | 546 Broad St | Weymouth |
| Not Named in Database | 70 Hawthorn St | Chelsea |
| Exxon Gas Station | 130 Hawthorn St | Chelsea |
| Brown, Gertrude S. House | 5 Church St | Cohasset |
| Watertown Arsenal - Carriage and Machine Shop | Talcott Ave | Watertown |
| Curry College - Student Union Building | 854 Brush Hill Rd | Milton |
| Not Named in Database | 28 Curtis St | Scituate |
| Not Named in Database | 60 Rustlewood Rd | Milton |
| Gabbrielli, Bruno A. House | 54 Rust Way | Cohasset |

| HISTORIC SITE NAME | ADDRESS | TOWN NAME |
|---|---|---|
| Dedham Liberty Tree - Pillar of Liberty II | Great Common | Dedham |
| Murphy, Michael - McClure, Edward House | 26 Rockwood Rd | Norfolk |
| Tolman, Samuel Jr. House | 212 Tiffany Rd | Norwell |
| Not Named in Database | 36 Thomas Pk | Boston |
| Welch, Frances - Pratt, George W. House | 10 Louisburg Sq | Boston |
| Our Lady of Lourdes Roman Catholic Church Convent | 15 Montebello Rd | Boston |
| Savin Hill Park Monument | Grampian Way | Boston |
| Camp Wonderland Stone Marker | 186 Massapoag Ave | Sharon |
| Not Named in Database | 28 Mount Pleasant Sq | Randolph |
| Not Named in Database | 32 Water St | Walpole |
| Cole, G. O. House | 15 Charles River Sq | Boston |
| Not Named in Database | 28-30 Wright Ave | Medford |
| Not Named in Database | 80 Phillips St | Boston |
| Goetz, Frederick - Steele, Winifred House | 119 Woodhaven St | Boston |
| Not Named in Database | 13 Forest Ave Court | Plymouth |
| Not Named in Database | 30 Thompson Ln | Milton |
| Not Named in Database | 30 Kensington Cir | Brookline |
| Brightman, Herman House | 123 Shaw Rd | Brookline |
| Ryan, P. Gerald House | 24 Fairway Rd | Brookline |
| Not Named in Database | 170 Fairway Rd | Brookline |
| Hancock Village Duplex | 12-54 Gerry Rd | Brookline |
| Not Named in Database | 2 Cedar Rd | Brookline |
| Childs, G. House | 40 Lake St | Arlington |
| Shattuck, Ralph W. House | 274-276 Broadway | Arlington |
| Not Named in Database | 128 Pleasant St | Arlington |
| Grannan, Daniel W. House | 11 Teel St | Arlington |
| Newton Centre Baggage and Express Building | 50 Union St | Newton |
| Brown, Nathaniel P. - Henderson, John Double House | 20-22 Jefferson St | Newton |
| Stevens Building | 263-271 Washington St | Newton |
| Wells, Mary House | 70 Hunnewell Ave | Newton |
| Bemis, Seth House | 19-21 Bridge St | Newton |
| Tupper, Angus G. House | 246-250 California St | Newton |
| Jennison, Elbridge Otis House | 76-78 Los Angeles St | Newton |
| Alden, Edward House | 35 Temple St | Newton |
| Not Named in Database | 83-85 Kaposia St | Newton |
| Danforth, Samuel Adams - Craft, Nathan Jr. House | 208 Auburn St | Newton |
| Crain, Charles S. House | 56 Bowers St | Newton |
| Macomber, Frances E. House | 19 Elmwood Pk | Newton |
| Crosby, Matthew L. House | 51 Middlesex Rd | Newton |
| Harwood, Sydney House | 363 Waverley Ave | Newton |
| Ayer, Harry House | 833 Commonwealth Ave | Newton |
| Armstrong, William E. House | 29 Glenwood Ave | Newton |
| Bishop, Robert R. House | 53 Gray Cliff Rd | Newton |
| Merrill, S. M. House | 85 Montvale Rd | Newton |
| Gamewell Fire Alarm and Telegraphic Company Bldg | 1250 Chestnut St | Newton |
| Page - Henshaw House | 414 Woodward St | Newton |
| Not Named in Database | 35 Otis St | Newton |
| Not Named in Database | 5 Summer St | Newton |
| Not Named in Database | 55 Cedar St | Newton |
| Not Named in Database | 129 Cabot St | Newton |
| Saltonstall Gardner's Cottage | 274 Chestnut Hill Rd | Newton |
| Not Named in Database | 412 California St | Newton |
| Not Named in Database | 10-12 Colonial Ave | Newton |
| Not Named in Database | 36 Vineyard Rd | Newton |
| Not Named in Database | 8 Hay Rd | Newton |
| Not Named in Database | 119 McCarthy Rd | Newton |
| Not Named in Database | 134 Spiers Rd | Newton |
| Not Named in Database | 24 Timson Path | Newton |
| Not Named in Database | 154 Truman Rd | Newton |
| Lincoln Plaza | 4-8 Hartford St | Newton |
| Simpson, G. Frederick House | 315 Franklin St | Newton |
| Not Named in Database | 195 Adams St | Newton |
| Healey, William E. House | 1479 Washington St | Newton |
| Schirmer, Frank House | 332 Commonwealth Ave | Newton |
| McIntyre, James W. House | 151 Franklin St | Newton |

| HISTORIC SITE NAME | ADDRESS | TOWN NAME |
|---|---|---|
| Crehore, Lemuel Paper Mill Worker Housing | 656 Grove St | Newton |
| Second Church of Newton | 60 Highland St | Newton |
| Not Named in Database | 28 Warren Ave | Milton |
| Not Named in Database | 42 Audubon Rd | Milton |
| Not Named in Database | 33 Harold St | Milton |
| Winslow Cemetery - Uninscribed Fieldstone Markers | Winslow Cemetery Rd | Marshfield |
| Polcari's Coffee | 103 Salem St | Boston |
| Fleming, John House | 47 Myrtle St | Medford |
| Mount Auburn Cemetery - Gray, Asa Monument | 580 Mount Auburn St | Watertown |
| Mount Auburn Cemetery - Simmons, John Monument | 580 Mount Auburn St | Watertown |
| Kelley, Herbert House | 15 Jerome St | Medford |
| Shiloh Baptist Church Parsonage | 127 Jerome St | Medford |
| Not Named in Database | 8 Colliston Rd | Boston |
| Not Named in Database | 1162 Brook Rd | Milton |
| Garden Hall - Worthington Hall Apartments | 14 Palace Rd | Boston |
| Beth Israel Hospital - Yamins, Nathan Research Laboratory | 320-350 Brookline Ave | Boston |
| Not Named in Database | 33 North Sq | Boston |
| McKenzie, Charles S. Block - Surabian Brothers Grocery | 334 Boston Ave | Medford |
| Saint Joseph's Roman Catholic Church Rectory | 114 High St | Medford |
| Saint Joseph's Roman Catholic Church Parochial School | 132-138 High St | Medford |
| Schwartz, John Melvin Barn | 368 Highland St | Weston |
| Pratt, George Henry - Clapp, Leila H. House | 14 Camden Rd | Newton |
| Reynolds, Christopher and Ellen McDonald House | 99 Derby St | Newton |
| Hall, Samuel House | 199 Webster St | Boston |
| Matthews, Elizabeth B. Three Decker | 254 Webster St | Boston |
| Not Named in Database | 24 Army St | Randolph |
| Not Named in Database | 93 Old St | Randolph |
| Not Named in Database | 47 Ellsworth St | Brockton |
| Not Named in Database | 235 West Elm St | Brockton |
| Armstrong World Industries Middle Packaging Building | 0 Hancock St | Braintree |
| Not Named in Database | 22 Court Ave | Brockton |
| Not Named in Database | 28 Avalon Rd | Milton |
| Wetherbee, Hannah W. Garage | 43R Maple St | Boston |
| Adams, Raymond M. House | 98 Crowninshield Rd | Brookline |
| Not Named in Database | 29 Columbus Ave | Easton |
| Men of Kent Cemetery Cut Stone Posts | Meeting House Ln | Scituate |
| Welch, George F. House | 14 Beaver Dam Rd | Scituate |
| Goode, Robert Matthew Apartments | 8 Colbourne Cresc | Brookline |
| Beal, Joseph - Hyde, Ralph K. House | 129 University Rd | Brookline |
| Foley, Bernard House | 25 Edgewood St | Boston |
| Payson, William and Grace House | 28 Gaston St | Boston |
| Hopkinton Dam and Spillway | N/A | Ashland |
| Ashland Dam and Spillway | N/A | Ashland |
| Revere Beach Reservation | Revere Beach Boulevard | Revere |
| Fort Banks Mortar Battery | N/A | Winthrop |
| Spring Brook Cemetery | 47 Coral St | Mansfield |
| Fort Independence | 2010 William J Day Blvd | Boston |
| East Parish Burying Ground | N/A | Newton |
| Grove Hill Cemetery | 290 Main St | Waltham |
| Endicott Estate | N/A | N/A |
| Tarklin School | N/A | N/A |
| Oak Grove Farm | N/A | N/A |
| Cushing Homestead | N/A | N/A |
| Ponkapoag Camp of Appalachian Mountain Club | N/A | N/A |
| Rockland Almshouse | N/A | N/A |
| Dimock Community Health Center Complex | N/A | N/A |
| Harris, John, House and Farm | N/A | N/A |
| Roughwood | N/A | N/A |
| Clark--Northrup House | N/A | N/A |
| Holbrook, Charles, House | N/A | N/A |
| Lewis, Charles D., House | N/A | N/A |
| Vaughn, H. G., House | N/A | N/A |
| Potter Estate | N/A | N/A |
| Newton City Hall and War Memorial | N/A | N/A |
| Towle, Loren, Estate | N/A | N/A |

| HISTORIC SITE NAME | ADDRESS | TOWN NAME |
|---|---|---|
| North Terminal Garage | N/A | N/A |
| Fenway Park | N/A | N/A |
| United State Post Office, Courthouse, and Federal Building | N/A | N/A |
| Weeks Junior High School | N/A | N/A |
| Baldwin Street Architectural Conservation District | N/A | N/A |
| North End District (Chapter 40C) | N/A | N/A |
| Sea Street Historic District | N/A | N/A |
| Fort Warren | N/A | N/A |
| Woodland, Newton Highlands, and Newton Centre Railroad Stations, and Baggage and Express Building | N/A | N/A |
| Cypress--Emerson Historic District | N/A | N/A |
| Crystal Lake and Pleasant Street Historic District | N/A | N/A |
| Farlow and Kendrick Parks Historic District (Boundary Increase) | N/A | N/A |
| Gray Cliff Historic District | N/A | N/A |
| Hyde Avenue Historic District | N/A | N/A |
| Newtonville Historic District | N/A | N/A |
| Webster Park Historic District | N/A | N/A |
| Day Estate Historic District | N/A | N/A |
| Fells Connector Parkways, Metropolitan System of Greater Boston | N/A | N/A |
| Quincy Shore Drive | N/A | N/A |
| Blue Hills Reservation Parkways-Metropolitan Park System of Greater Boston | N/A | N/A |
| Furnace Brook Parkway | N/A | N/A |
| Fresh Pond Parkway--Metropolitan Park System of Greater Boston | N/A | N/A |
| Truman Parkway--Metropolitan Park System of Greater Boston | N/A | N/A |
| VFW Parkway, Metropolitan Park System of Greater Boston | N/A | N/A |
| Stony Brook Reservation Parkways, Metropolitan Park System of Great Boston MPS | N/A | N/A |
| Mystic Valley Parkway, Metropolitan Park System of Greater Boston MPS | N/A | N/A |
| Charles River Reservation Parkways | N/A | N/A |
| Millis Center Historic District | N/A | N/A |
| Olmsted Park System | N/A | N/A |
| Old Bay Road | N/A | N/A |
| Charles River Basin Historic District | N/A | N/A |
| Beaconsfield Terraces Historic District | N/A | N/A |
| Beacon Street Historic District | N/A | N/A |
| Weston Aqueduct Linear District | N/A | N/A |
| Sudbury Aqueduct Linear District | N/A | N/A |
| Central Square Historic District | N/A | N/A |
| Saxonville Historic District | N/A | N/A |
| Revere Beach Reservation Historic District | N/A | N/A |
| Fuller Brook Park | N/A | N/A |
| Fellsmere Park Parkways, Metropolitan Park System of Greater Boston | N/A | N/A |
| International Trust Company Building | 45 Milk Street | Boston |
| United Shoe Machinery Company Building | 140 Federal Street | Boston |
| McCormack Federal Building | 5 Post Office Square | Boston |
| Harrison Loring House | 789 East Broadway | South Boston |
| Boylston Building | 2 Boylston Street | Theater |
| Malcolm X â€“ Ella Little-Collins House | 72 Dale Street | Roxbury |
| Wang Theater | 268 Tremont Street | Theater |
| Old State House | 208 Washington Street | Boston |
| Loring-Greenough House | 12 South Street | Jamaica Plain |
| Federal Reserve Bank | 30 Pearl Street | Boston |
| Jacob Wirth's Restaurant | 31-39 Stuart Street | Theater |
| Faneuil Hall | 1-10 Faneuil Hall Sq. | Boston |
| Wilbur Theater | 250 Tremont Street | Theater |
| Hayden Building | 681 Washington Street | Theater |
| Paramount Theater | 549-63 Washington St. | Theater District |
| Ames Building | 1 Court Square | Boston |
| Boston Young Men's Christian Union Building | 48 Boylston Street | Theater |
| Great House Archaeological Site | City Square | Charlestown |
| Sidewalk Clock - 342 West Broadway | 333 Massachusetts Avenue | South End |
| Sidewalk Clock - 333 Massachusetts Ave | 333 Massachusetts Avenue | South End |

| HISTORIC SITE NAME | ADDRESS | TOWN NAME |
|---|---|---|
| Elizabeth Peabody Bookstore and Circulating Library | 13-15 West Street | Boston |
| 20-30 Bromfield Street | 20-30 Bromfield Street | Boston |
| Stock Exchange Building | 53 State Street | Boston |
| Second Brazer Building | 25-29 State Street | Boston |
| Curley House | 350 Jamaicaway | Jamaica Plain |
| Charlestown Savings Bank | 1-4 Thompson Square | Charlestown |
| Dorchester Pottery Works | 101-105 Victory Rd. | Dorchester |
| Sears Building | 201 Brookline Ave | Fenway |
| Isabella Stewart Gardner Museum | 280 The Fenway | Fenway |
| James Collins Mansion | 928 East Broadway | South Boston |
| Roswell Gleason House | 101 Claybourne St | Dorchester |
| Winthrop-Carter Building | 1 Water Street | Boston |
| 10 Post Office Square | 10 Post Office Square | Boston |
| 1203-5 Adams Street | 1203-1205 Adams Street | Dorchester |
| Boston City Hall | 1 City Hall Plaza | Boston |
| Charles F Allen House | 18 Roxana Street | Hyde Park |
| Horticultural Hall | 247 Huntington Avenue | Fenway |
| Jeweler's Building | 371-379 Washington Street | Boston |
| Hutchinson building | 32-54 Province Street | Boston |
| Joseph H. Barnes School | 127 Marion Street | East Boston |
| Massachusetts College of Art | 364 Brookline Avenue | Fenway |
| Museum of Fine Arts | 465 Huntington Avenue | Fenway |
| National Shawmut Bank Building | 70-84 Devonshire Street | Boston |
| New England Conservatory/Jordan Hall | 290 Huntington Avenue | Fenway |
| New England Telephone and Telegraph Building | 185 Franklin Street | Boston |
| Old Corner Bookstore | 283 Washington Street | Boston |
| Old South Building | 280-300 Washington Street | Boston |
| Boston Public Library - Parker Hill Branch | 1497 Tremont Street | Mission Hill |
| Parker House | 60 School Street | Boston |
| Samuel Appleton Building | 110-114 Milk Street | Boston |
| Symphony Hall | 301 Massachusetts Avenue | Fenway |
| The Blue Cross Blue Shield Building | 133 Federal Street | Boston |
| Tremont Temple | 88 Tremont Street | Boston |
| Worthington Building | 31-33 State Street | Boston |
| Quaker Lane | Quaker Lane | Boston |
| Sidewalk Clock - 9 Chelsea Street | 9 Chelsea Street | |
| 144-146 Maverick Street | 144-146 Maverick Street | East Boston |
| Salem Street Burying Ground | Salem Street and Riverside Avenue | Medford |
| Hancock Cemetery | Hancock Street | Quincy |
| Phipps Street Burying Ground | Phipps Street | Charlestown |
| Old Cemetery | Sommerville Avenue and School Street | Somerville |
| Copp's Hill Terrace | Charter Street and Jackson Avenue | Boston |
| Christ Church Burial Ground | 54-60 School Street | Quincy |
| Chelsea Garden Cemetery | Shawmut Street and Central Avenue | Chelsea |
| Bennington Street Burying Ground | Bennington Street | Boston |
| Rumney Marsh Burying Ground | Butler Street and Elm Street | Revere |
| Brigham Cemetery | West Main Street | Marlborough |
| West Parish Burying Ground | River and Cherry Streets | West Newton |
| West Parish Burying Ground | River and Cherry Streets | West Newton |
| South Burying Ground | Winchester Street | Newton |
| Men of Kent Cemetery | Meetinghouse Lane | Scituate |
| Pondville Cemetery | Everett Street | Norfolk |
| Dorchester South Burying Ground | Dorchester Avenue | Boston |
| Wellesley Congregational Church and Cemetery | 2 Central Street | Wellesley |
| Myles Standish Burial Ground | Chestnut Street | Duxbury |

# APPENDIX H

## List of Section 4(f) Properties Identified in the General Study Area

| SITE NAME | OWNER | SITE AREA (ACRES) | LATITUDE | LONGITUDE |
|---|---|---|---|---|
| Neponset River Reservation | DCR - Division of State Parks and Recreation | 28.657 | 42.29569207120 | -71.03833410900 |
| Kincaide Park | City of Quincy | 4.999 | 42.24089061600 | -71.01235802490 |
| Point Shirley Beach | Town of Winthrop | 5.256 | 42.35894389800 | -70.96951466920 |
| Camp Meigs | DCR - Division of State Parks and Recreation | 3.010 | 42.23478000750 | -71.13189417130 |
| Hunnewell Woods | ALGONQUIN HILL HOMEOWNERS ASSOCIATION | 9.754 | 42.28121555650 | -71.33105809400 |
| Abigail Adams State Park | DCR - Division of State Parks and Recreation | 1.438 | 42.24671807030 | -70.93639443200 |
| Roxbury Heritage State Park | DCR - Division of State Parks and Recreation | 0.117 | 42.33077965090 | -71.09039123580 |
| | Town of Duxbury | 0.883 | 42.02134642270 | -70.75291443170 |
| Dorchester Shores Reservation | DCR - Division of State Parks and Recreation | 24.278 | 42.30690837700 | -71.04733080860 |
| First House In Halifax | Town of Halifax | 3.082 | 41.97818787190 | -70.88593836730 |
| Ponkapoag Playground | Town of Canton | 1.156 | 42.18894039030 | -71.12488934200 |
| Skirt Meadow | Town of Duxbury | 3.052 | 42.05897647680 | -70.65123047670 |
| Canton Historical Society | Town of Canton | 12.168 | 42.15334178280 | -71.09862764380 |
| Callahan State Park | DCR - Division of State Parks and Recreation | 1.388 | 42.32992865660 | -71.48808998470 |
| Ashdod Forest | Town of Duxbury | 87.076 | 42.05713479150 | -70.75630691010 |
| Old Cove Landing | Town of Duxbury | 1.417 | 42.05166342470 | -70.67152815970 |
| Furnace Brook Parkway | DCR - Division of State Parks and Recreation | 8.028 | 42.26001897490 | -71.00750302440 |
| | Duxbury Rural and Historical Society | 2.608 | 42.01455498240 | -70.71131252120 |
| Old Scituate Lighthouse | Town of Scituate | 2.730 | 42.20487883600 | -70.71599400600 |
| Monmouth Park | Town of Brookline | 0.157 | 42.34530979190 | -71.10659392990 |
| Commonwealth Ave Mall | City of Boston | 1.305 | 42.35041824300 | -71.08362460810 |
| | Town of Pembroke | 58.496 | 42.04918361710 | -70.79386109530 |
| | X | 12.951 | 42.12012062410 | -71.43295421990 |
| Chemung Hill Area | Town of Stoughton | 30.677 | 42.12639315530 | -71.14180856200 |
| Metropolitan Yacht Club | METROPOLITAN YACHT CLUB | 1.615 | 42.23062795370 | -70.96279906660 |
| Norwell High School | Town of Norwell | 97.855 | 42.15450223060 | -70.83976072980 |
| Franklin State Forest | DCR - Division of State Parks and Recreation | 22.278 | 42.08486920750 | -71.42139183360 |
| Corey Hill Outlook Park | Town of Brookline | 2.076 | 42.34211745380 | -71.13389868940 |
| Revere Beach Reservation | DCR - Division of State Parks and Recreation | 0.289 | 42.40603730260 | -70.99172408590 |
| Tufts University Fields | Tufts Univeristy | 0.934 | 42.40340679820 | -71.11997367050 |
| Drew House | Duxbury Rural and Historical Society | 1.733 | 42.04811925230 | -70.67081533910 |
| Dana Square | City of Cambridge | 1.426 | 42.36138151910 | -71.10774885190 |
| Garvey Playground | City of Boston | 5.136 | 42.28795503550 | -71.04561312150 |
| Hoyt-Sullivan Playground | City of Somerville | 0.513 | 42.39058765430 | -71.10150943140 |
| Spruce St Well 2 | Town of Norfolk | 12.821 | 42.09182009360 | -71.32702263280 |
| Neponset River Reservation | DCR - Division of State Parks and Recreation | 1.236 | 42.28429950220 | -71.04122920890 |
| Hamlen | Town of Wayland | 33.947 | 42.33364952070 | -71.33539139060 |
| Martin Playground | City of Boston | 1.274 | 42.27958241240 | -71.05314806610 |
| Hockomock Swamp | Town of West Bridgewater | 4.596 | 42.00142578410 | -71.00680039760 |
| Hopping Brook | X | 3.604 | 42.16713364070 | -71.46716734540 |
| | Town of Holliston | 1.454 | 42.17572813680 | -71.47086417290 |
| Hunnewell Cr 21 | HUNNEWELL FRANCIS O | 6.994 | 42.28077099790 | -71.31518103580 |
| Toohig Park | DCR - Division of State Parks and Recreation | 2.297 | 42.28407852270 | -71.04976725070 |
| Woodstock Playground | City of Somerville | 0.225 | 42.40450412180 | -71.13401633120 |
| Ashland State Park | DCR - Division of State Parks and Recreation | 320.102 | 42.24350862840 | -71.46704347430 |
| Dorchester Shores Reservation | DCR - Division of State Parks and Recreation | 2.801 | 42.30738747190 | -71.05336937200 |
| Neponset River Reservation | DCR - Division of State Parks and Recreation | 10.356 | 42.16645189730 | -71.17245415930 |
| Blue Hills Reservation | DCR - Division of State Parks and Recreation | 850.270 | 42.21727277100 | -71.10289244440 |

| SITE NAME | OWNER | SITE AREA (ACRES) | LATITUDE | LONGITUDE |
|---|---|---|---|---|
| Alewife Brook Reservation | DCR - Division of State Parks and Recreation | 29.615 | 42.41051001340 | -71.13200425360 |
| Stony Brook Reservation | DCR - Division of State Parks and Recreation | 0.231 | 42.25691996190 | -71.13037657130 |
| Neponset River Reservation | DCR - Division of State Parks and Recreation | 0.797 | 42.25681563630 | -71.11483846480 |
| Childrens Park | City of Boston | 0.107 | 42.30927659300 | -71.07906707670 |
| Joseph Cohen Conservation Land | Town of Holliston | 7.020 | 42.21815209310 | -71.43326110030 |
| Charles River Natural Valley Storage Area | Army Corps of Engineers | 20.303 | 42.11363177870 | -71.45862940890 |
| Elm Hill Park | City of Boston | 0.341 | 42.31291456350 | -71.08212678990 |
| Cochituate State Park | DCR - Division of State Parks and Recreation | 11.621 | 42.28516745710 | -71.37927149940 |
| Neponset River Reservation | DCR - Division of State Parks and Recreation | 43.060 | 42.27934346360 | -71.04450820160 |
| Royall House Park | City of Medford | 0.749 | 42.41234294740 | -71.11108266180 |
| Town Well Site | Town of Medway | 9.448 | 42.13785865460 | -71.38720432100 |
|  | Town of Walpole | 5.452 | 42.15965043200 | -71.26486779120 |
| Steamboat Wharf | Town of Hingham | 1.756 | 42.24769397620 | -70.87923435800 |
| Cardillo Playground | City of Boston | 0.991 | 42.28505596430 | -71.11848797890 |
| Leyland Street Community Garden | Boston Natural Areas Network | 0.332 | 42.32104021550 | -71.07073539590 |
| Edna V. Bynoe Park | City of Boston | 2.362 | 42.32948341680 | -71.07661852080 |
| Hillhurst | VONCLEMM LOUISA B. | 11.876 | 42.28464228020 | -71.31558933180 |
| Downtown Common | Town of Framingham | 1.172 | 42.27773136170 | -71.41743468040 |
| Jericho Boat Launch | Town of Scituate | 2.591 | 42.20166541320 | -70.72634956150 |
|  | Town of Walpole | 22.296 | 42.15893655750 | -71.26234159340 |
| Easton Country Club | EASTON COUNTRY CLUB | 117.469 | 42.02217032070 | -71.08511631120 |
| Stony Brook Reservoir | City of Cambridge | 5.642 | 42.35798349020 | -71.26896072350 |
| Shag Rocks Island | National Park Service | 0.898 | 42.33017746530 | -70.88274396440 |
| Leo J. Martin Memorial Golf Course | DCR - Division of State Parks and Recreation | 7.784 | 42.32923916920 | -71.27098929810 |
| Longwood Mall | Town of Brookline | 2.550 | 42.34298487700 | -71.11186505550 |
| Hopkinton State Park | DCR - Division of State Parks and Recreation | 89.751 | 42.25621227060 | -71.51669409240 |
| Blue Hills Reservation | DCR - Division of State Parks and Recreation | 5.482 | 42.23676718800 | -71.06893582270 |
| Hull Shore Reservation | DCR - Division of State Parks and Recreation | 4.091 | 42.26019571790 | -70.86384216090 |
| Dane Park | Town of Brookline | 10.239 | 42.31694067730 | -71.16179968390 |
| Charles River Reservation | DCR - Division of State Parks and Recreation | 0.573 | 42.25263201640 | -71.17737730850 |
| Rumney Marsh Reservation | DCR - Division of State Parks and Recreation | 28.996 | 42.43202486270 | -70.99184787600 |
| Revere Beach Reservation | DCR - Division of State Parks and Recreation | 1.552 | 42.41197676010 | -70.99052552920 |
| Taunton River WMA | Department of Fish and Game | 39.352 | 41.95771135240 | -70.92502766190 |
| South Jr. High School | Town of Braintree | 21.003 | 42.18564976680 | -70.99771888280 |
| Hobomock Elementary School | Town of Pembroke | 19.149 | 42.05314541510 | -70.79766308670 |
| Hockomock Swamp | Town of West Bridgewater | 22.430 | 41.99979679230 | -71.01377693800 |
| Trotter St Plaza | City of Boston | 1.111 | 42.31506900260 | -71.08868724540 |
| Rumney Marsh Reservation | DCR - Division of State Parks and Recreation | 0.735 | 42.42494547690 | -70.98766922420 |
| Whitney Hill Park | City of Watertown | 10.613 | 42.37303102650 | -71.18430360090 |
| Along Red Wing Brook | Town of Canton | 18.756 | 42.15350493840 | -71.12330266460 |
| Neponset River Reservation | DCR - Division of State Parks and Recreation | 6.287 | 42.26210937950 | -71.10055746530 |
| Belle Isle Marsh Reservation | DCR - Division of State Parks and Recreation | 1.816 | 42.38420397940 | -70.98716873050 |
|  | X | 41.720 | 42.34172803830 | -71.33988054420 |
| Revere Beach Reservation | DCR - Division of State Parks and Recreation | 1.104 | 42.40785958290 | -70.99163517750 |
|  | Town of Duxbury | 27.852 | 42.03527769050 | -70.71425896340 |
| Robey Farm | Town of West Bridgewater | 16.677 | 42.02165989300 | -71.01993820810 |
| Mount Auburn Cemetery | MOUNT AUBURN CEMETERY | 11.593 | 42.37447044920 | -71.14185208540 |
| Glades Corp Salt Marsh | Town of Scituate | 19.789 | 42.24878238160 | -70.76983910200 |

| SITE NAME | OWNER | SITE AREA (ACRES) | LATITUDE | LONGITUDE |
|---|---|---|---|---|
| Well Site | City of Franklin | 4.632 | 42.13484695360 | -71.38391563020 |
| Eldon St. Urban Wild | City of Boston | 1.383 | 42.29410408060 | -71.13252713560 |
| Dover-Sherborn Reg High School | Town of Dover | 1.153 | 42.21763386170 | -71.32707487110 |
| Bogle Ball Field | Town of Weston | 0.660 | 42.31958319840 | -71.31938760700 |
| Barnes Wharf | Town of Hingham | 1.014 | 42.24686120260 | -70.88093626920 |
| Cemetery | Town of Hopkinton | 1.070 | 42.23090872680 | -71.48715216400 |
| Town Forest | City of Franklin | 2.185 | 42.07312902470 | -71.38794929830 |
| Cheever Land | WELLESLEY COLLEGE | 4.846 | 42.28253201430 | -71.30196325200 |
| Smith Land | Town of Duxbury | 11.972 | 42.06987434580 | -70.72962368300 |
|  | Town of Duxbury | 0.020 | 42.01395989140 | -70.70795371160 |
| Great Hill Water Tower | Town of Bridgewater | 14.084 | 41.98747639320 | -70.95978353210 |
| Mt Benedict Cemetery | Roman Catholic Archdiocese of Boston | 85.058 | 42.29724949600 | -71.16818682520 |
| Back River Conservation Land | Town of Duxbury | 1.370 | 42.05801615040 | -70.67322702280 |
| Standish Sportsmans Club | STANDISH SPORTSMANS CLUB ASSOCIATION | 16.228 | 42.03832487650 | -70.94104021420 |
| Webb Memorial State Park | DCR - Division of State Parks and Recreation | 20.405 | 42.26067744410 | -70.92261769630 |
| Mayflower Cemetery | Town of Duxbury | 1.471 | 42.02972654120 | -70.69678595020 |
| Sudbury Aqueduct | DCR - Division of Water Supply Protection | 0.498 | 42.31220653010 | -71.22985260990 |
|  | Town of Duxbury | 1.026 | 42.05105765990 | -70.72331600650 |
| Burrage Pond WMA | Department of Fish and Game | 131.729 | 42.02884774680 | -70.88448754940 |
| Hunnewell Woods | ALGONQUIN HILL HOMEOWNERS ASSOCIATION | 10.990 | 42.28021319360 | -71.32406719890 |
| Along Pecunit Brook | Town of Canton | 25.500 | 42.19686964750 | -71.15070437190 |
| Blue Hills Reservation | DCR - Division of State Parks and Recreation | 5.250 | 42.19166273070 | -71.07301944750 |
| Village Street Park | Town of Medway | 0.280 | 42.14035783610 | -71.42296030040 |
| Charles River Reservation | DCR - Division of State Parks and Recreation | 5.520 | 42.35779871280 | -71.24997032670 |
|  | X | 2.001 | 42.33493741800 | -71.33370033120 |
| Medway Jr/Sr High School | Town of Medway | 28.980 | 42.14484793250 | -71.40731767100 |
| Stone CR | STONE BARBARA A | 0.166 | 42.11776385340 | -70.82903696130 |
| Triphammer Pond | Town of Hingham | 47.773 | 42.22512166480 | -70.86413449830 |
| Bridgewater State College | Commonwealth of Massachusetts | 6.525 | 41.98334088290 | -70.96512680120 |
| Forest Hill Cemetery | X | 237.907 | 42.29457338210 | -71.10632151300 |
| Hillside St. Play Area | City of Boston | 0.387 | 42.28081195340 | -71.12614238380 |
| Great Meadows National Wildlife Refuge | United States Department of the Interior | 50.292 | 42.35820460570 | -71.39426685340 |
| Park School CR | FAULKNER KIMBALL AND NANCY | 5.388 | 42.31665096850 | -71.13401878350 |
| Boston Harbor Islands State Park | City of Boston | 9.787 | 42.32022395730 | -70.98651643880 |
| Revere Beach Parkway | DCR - Division of State Parks and Recreation | 42.814 | 42.40237337890 | -71.06521090450 |
| Pine Hill Cemetery | Pine Hill Cemetery Trust | 31.924 | 42.03022392620 | -71.00962930070 |
| Neponset River Reservation | Trust for Public Land/Manz/et al. | 0.201 | 42.26362319930 | -71.05818541200 |
| Glastonbury Abbey | BENEDICTINE MONKS | 28.344 | 42.24667094290 | -70.85256599990 |
| Charles River / Rosa | City of Franklin | 16.665 | 42.13832585730 | -71.40127710300 |
| Leonard | Town of Easton | 7.411 | 42.00275126040 | -71.13317302930 |
| Boulevard Border Park | Town of Hingham | 2.953 | 42.25479248190 | -70.86609353200 |
| Pumping Station | Town of Bridgewater | 2.949 | 41.99906680990 | -70.93864005810 |
| Hopping Brook | X | 8.711 | 42.17004484430 | -71.46236553580 |
| Quincy Shores Reservation | DCR - Division of State Parks and Recreation | 1.565 | 42.26834173860 | -71.00012077700 |
| Fuller Brook Park | Town of Wellesley | 6.223 | 42.29158750370 | -71.29140929070 |
|  | Town of Braintree | 43.569 | 42.19016866430 | -71.00290336930 |
| Hopping Brook | X | 9.616 | 42.16774196460 | -71.46474394520 |
| Camp Haiastan | CAMP HAIASTAN OF THE ARMENIAN | 4.710 | 42.06516492560 | -71.38562253810 |

| SITE NAME | OWNER | SITE AREA (ACRES) | LATITUDE | LONGITUDE |
|---|---|---|---|---|
| Stony Brook Reservation | DCR - Division of State Parks and Recreation | 0.505 | 42.25818691100 | -71.13058686410 |
| Amory Playground | Town of Brookline | 8.279 | 42.34601985090 | -71.11318945620 |
| No Bottom Pond Area | Town of Pembroke | 31.252 | 42.06492766140 | -70.82716795420 |
| Morse School/Lindstrom Field | City of Cambridge | 1.482 | 42.35505659200 | -71.11114774060 |
| Old Harbor Reservation | DCR - Division of State Parks and Recreation | 10.739 | 42.33735282880 | -71.02391362210 |
| Rumney Marsh Reservation | DCR - Division of State Parks and Recreation | 5.246 | 42.42335285980 | -70.99092462500 |
| Beaver Brook Reservation | DCR - Division of State Parks and Recreation | 30.307 | 42.38806147470 | -71.19714570040 |
| Lopez School Playgroung | City of Cambridge | 0.180 | 42.36153950900 | -71.10521737960 |
| Ross Park | City of Boston | 12.589 | 42.26405997600 | -71.11295349630 |
| Clark Playground | Town of Brookline | 1.077 | 42.32746302560 | -71.12585256680 |
| Hamlen | Town of Wayland | 34.331 | 42.34271607030 | -71.33955472340 |
| Mayflower Well Site 1&2 | Town of Duxbury | 26.099 | 42.04027900460 | -70.71365522600 |
| Millbrock Wells | Town of Duxbury | 33.263 | 42.05391122240 | -70.69516130780 |
| Hanover St Well Site | Town of Hanover | 18.897 | 42.11801436730 | -70.83180203090 |
| Steinbrenner Stadium | Massachusetts Institute of Technology | 4.721 | 42.35803842530 | -71.09779956050 |
| Mystic River Reservation | DCR - Division of State Parks and Recreation | 3.073 | 42.40019629940 | -71.07895488400 |
| | Town of Walpole | 9.250 | 42.16079427040 | -71.26540475120 |
| Canton Watershed Area | Town of Canton | 20.010 | 42.14361034580 | -71.10167093540 |
| | X | 27.297 | 42.34035102620 | -71.33414714780 |
| | Town of Holliston | 1.057 | 42.18076166280 | -71.44829594440 |
| Duxbury Yacht Club Golf Course | DUXBURY YACHT CLUB | 86.751 | 42.03759276990 | -70.68109798470 |
| | X | 0.575 | 42.31631036090 | -71.35072236620 |
| Water Tank | Town of Holliston | 0.406 | 42.18883252530 | -71.45378234650 |
| | Town of Milford | 6.770 | 42.17012690210 | -71.50208844710 |
| Canton Watershed Area | Town of Canton | 33.832 | 42.14370920230 | -71.10540733220 |
| North Cambridge Catholic Cemetery | Roman Catholic Archdiocese of Boston | 6.947 | 42.39240890180 | -71.13389606850 |
| Gore Place | GORE PLACE SOCIETY | 27.732 | 42.37188847730 | -71.20833708580 |
| | Town of Avon | 16.201 | 42.11735983400 | -71.02753096960 |
| | Town of Duxbury | 0.487 | 42.03345753690 | -70.70371085770 |
| | Town of Duxbury | 1.113 | 42.02947352090 | -70.75206284100 |
| | Town of Holliston | 1.086 | 42.20449587740 | -71.43101898910 |
| Stony Brook Reservation | DCR - Division of State Parks and Recreation | 20.954 | 42.25521820280 | -71.14367196710 |
| 107 Cedar St. | City of Boston | 0.479 | 42.32734096340 | -71.09373676890 |
| Charles River Reservation | DCR - Division of State Parks and Recreation | 0.172 | 42.36585366800 | -71.19109988210 |
| Stony Brook Reservation | DAHLSTROM | 0.182 | 42.26082409940 | -71.13107548010 |
| Well #2 | City of Franklin | 28.281 | 42.08153778390 | -71.41305152740 |
| Boston Fish Pier | City of Boston | 8.175 | 42.35064594730 | -71.03833555880 |
| Borderland State Park | DCR - Division of State Parks and Recreation | 25.584 | 42.08265961280 | -71.15312206860 |
| Neponset River Reservation | DCR - Division of State Parks and Recreation | 84.876 | 42.27181751020 | -71.05930383380 |
| Town Green | Town of Brookline | 0.169 | 42.32731514780 | -71.13156182770 |
| Crowley Park | Town of Brookline | 0.402 | 42.33996714160 | -71.12448158950 |
| West Bridgewater State Forest | DCR - Division of State Parks and Recreation | 3.634 | 42.04159345250 | -71.03993933460 |
| Belle Isle Marsh Reservation | DCR - Division of State Parks and Recreation | 23.369 | 42.38872998880 | -70.98108515460 |
| Charles River Reservation | DCR - Division of State Parks and Recreation | 0.221 | 42.35940929300 | -71.07439783280 |
| Charles River Reservation | MASS GAS AND ELECTRIC LIGHT SUPPLY COMPANY | 0.217 | 42.36513826990 | -71.21325539920 |
| | X | 0.471 | 42.33372253250 | -71.33175675250 |
| | Town of Duxbury | 2.511 | 42.05363462520 | -70.68403841620 |
| Neponset River Reservation | DCR - Division of State Parks and Recreation | 15.618 | 42.26501845960 | -71.05678929270 |

| SITE NAME | OWNER | SITE AREA (ACRES) | LATITUDE | LONGITUDE |
|---|---|---|---|---|
| Cochituate Aqueduct | Town of Wellesley | 13.035 | 42.29898651120 | -71.31239448010 |
| Nunkers Pond Watershed | Town of Bridgewater | 9.232 | 41.97309232130 | -71.05087678720 |
| | Town of West Bridgewater | 9.373 | 42.03158943180 | -71.01251006550 |
| Temple Ohabei Shalom Cemetery | Jewish Cemetery Association | 2.423 | 42.38246626480 | -71.01492932360 |
| | Town of Holliston | 3.625 | 42.18658853480 | -71.46783761820 |
| | Army Corps of Engineers | 0.503 | 42.18905454990 | -71.46935389990 |
| Olmsted Park | Town of Brookline | 0.911 | 42.32396599690 | -71.11730609160 |
| Costa Lopez Playground | City of Cambridge | 0.498 | 42.36788519540 | -71.08019234660 |
| Wadsworth Rd Playground | Town of Duxbury | 3.763 | 42.02168157600 | -70.69901532380 |
| | Town of Holliston | 6.002 | 42.20516830140 | -71.43212721610 |
| Nightingale Community Garden | Boston Natural Areas Network | 1.371 | 42.29480022820 | -71.07347841310 |
| Woodcock Chase Land | Town of West Bridgewater | 8.141 | 42.02410031050 | -71.02146751980 |
| | Town of Duxbury | 1.072 | 42.02039468190 | -70.75312061070 |
| North River Conservation Land | Town of Norwell | 12.386 | 42.15879098290 | -70.76248254870 |
| Caldwell Play Area | City of Boston | 0.256 | 42.38556942770 | -71.07751575470 |
| | Town of Duxbury | 1.247 | 42.02908461110 | -70.75260169080 |
| Roxbury Heritage State Park | DCR - Division of State Parks and Recreation | 0.222 | 42.33062508880 | -71.09014983860 |
| F. Gilbert Hills State Forest | DCR - Division of State Parks and Recreation | 1.984 | 42.06009885710 | -71.26241734330 |
| Neponset River Reservation | DCR - Division of State Parks and Recreation | 10.919 | 42.27780621680 | -71.05337093190 |
| Riverdale Park | DCR - Division of State Parks and Recreation | 3.338 | 42.27256742430 | -71.17509614350 |
| Stony Brook Reservation | DCR - Division of State Parks and Recreation | 2.850 | 42.26258420360 | -71.13491930440 |
| Partridge St Playground | Town of Medway | 0.483 | 42.16872439290 | -71.42818720110 |
| Revere Beach Reservation | DCR - Division of State Parks and Recreation | 5.237 | 42.41665386780 | -70.98938788130 |
| Schick Park | Town of Brookline | 1.096 | 42.33590064110 | -71.13356154290 |
| | X | 4.197 | 42.11264506720 | -71.43750827900 |
| Boston Harbor Islands State Park | DCR - Division of State Parks and Recreation | 193.398 | 42.29522007330 | -70.93677805830 |
| Amatucci Playground | City of Boston | 0.447 | 42.24857524620 | -71.12645248410 |
| City Square Park | Massachusetts Highway Department | 1.417 | 42.37167900000 | -71.06190284240 |
| Neponset River Reservation | BATES GEORGE P AND NANCY B | 2.576 | 42.19414020070 | -71.15522258730 |
| Rumney Marsh Reservation | DCR - Division of State Parks and Recreation | 5.284 | 42.42668377930 | -70.99015577190 |
| Terrace Avenue Gardens | Town of Winthrop | 0.344 | 42.36736377730 | -70.97058461960 |
| Conservation Land Storage | Town of Scituate | 10.909 | 42.18935448460 | -70.76040725830 |
| Fort Revere | DCR - Division of State Parks and Recreation | 0.242 | 42.30465250570 | -70.90628811660 |
| | Town of Duxbury | 1.149 | 42.01418550910 | -70.70252039050 |
| Freeman Square | Town of Brookline | 0.148 | 42.34761114570 | -71.12089799900 |
| Winthrop Shore Reservation | DCR - Division of State Parks and Recreation | 0.651 | 42.39087607050 | -70.98046087420 |
| | X | 2.703 | 42.34355661100 | -71.33089759250 |
| Pagel Playground | City of Boston | 2.801 | 42.28913190030 | -71.11882375260 |
| Golden Stairs Park | City of Boston | 0.158 | 42.36491513150 | -71.03411387570 |
| Cutler Park Reservation | DCR - Division of State Parks and Recreation | 96.750 | 42.27508345660 | -71.19509150080 |
| Burrage Pond WMA | Department of Fish and Game | 0.361 | 42.01055128760 | -70.88411334030 |
| Cedar Mills | Town of Walpole | 27.685 | 42.13181234390 | -71.28562351830 |
| Stratton Woods | Town of Holliston | 5.103 | 42.20267031080 | -71.41718104170 |
| Sudbury Aqueduct | DCR - Division of Water Supply Protection | 3.105 | 42.31369003700 | -71.22825900970 |
| Neponset River Reservation | Trust for Public Land | 0.285 | 42.26457440580 | -71.05658100630 |
| Aquifer Protection Land | Town of Scituate | 0.870 | 42.18650682930 | -70.77043847360 |
| Kresge Oval | Massachusetts Institute of Technology | 1.680 | 42.35829591080 | -71.09428010950 |
| Ashland Pumping Station | Town of Ashland | 3.206 | 42.25400610320 | -71.51544019270 |

| SITE NAME | OWNER | SITE AREA (ACRES) | LATITUDE | LONGITUDE |
|---|---|---|---|---|
| Neponset River Reservation | Trust for Public Land | 0.033 | 42.26354538380 | -71.05782804800 |
| Robbins Pond Commercial Beach | WOLSCHENDORF EVELYN | 4.788 | 42.00928042890 | -70.90951576430 |
| Hemlock Gorge Reservation | DCR - Division of State Parks and Recreation | 4.033 | 42.31554370160 | -71.22868408050 |
| | Town of Duxbury | 0.962 | 42.02957070240 | -70.75290531040 |
| Rumney Marsh Reservation | DCR - Division of State Parks and Recreation | 0.608 | 42.42475762520 | -70.98810197050 |
| Alewife Brook Reservation | DCR - Division of State Parks and Recreation | 14.861 | 42.40687139900 | -71.13496559460 |
| Haggerty School Play Area | City of Cambridge | 0.368 | 42.37828971360 | -71.15286655090 |
| Hunnewell Woods | ALGONQUIN HILL HOMEOWNERS ASSOCIATION | 2.232 | 42.28177462590 | -71.32709904600 |
| Athletic Fields | Town of Norwell | 20.215 | 42.15621100270 | -70.84526831820 |
| Charles River Land Conservation Area | Town of Bellingham | 5.334 | 42.11609013130 | -71.45256177760 |
| Harry Downes Field | Town of Brookline | 8.729 | 42.32463089890 | -71.11819577280 |
| Bridgewater Correctional Complex | Commonwealth of Massachusetts | 158.687 | 41.94249394280 | -70.95894807890 |
| Dorothy Quincy House | DCR - Division of State Parks and Recreation | 1.811 | 42.25801213270 | -71.00749726840 |
| Clifford G. Grant Reservation | Town of Easton | 190.861 | 42.05828389470 | -71.11663663540 |
| Satucket River Frontage | Town of East Bridgewater | 5.753 | 42.02091293870 | -70.94262436840 |
| Moxley Playground | City of Watertown | 4.863 | 42.37113954520 | -71.19242008210 |
| Watertown Skating Area | City of Watertown | 1.031 | 42.36557495080 | -71.21238519890 |
| Sherrin And Dale Street Playground | DCR - Division of State Parks and Recreation | 7.526 | 42.27075542970 | -71.12358682440 |
| Rogers-Sheldon Mill Site | Town of East Bridgewater | 3.981 | 42.03054347120 | -70.96901378200 |
| Water St Parcel | Town of Hanover | 0.039 | 42.09680092820 | -70.83632011650 |
| Moses Lincoln Lot | Town of Easton | 16.662 | 42.00550321100 | -71.13446347710 |
| Winthrop Square | Town of Brookline | 1.928 | 42.34643536310 | -71.11701128130 |
| Neponset River Reservation | DCR - Division of State Parks and Recreation | 0.304 | 42.28546662410 | -71.03963867990 |
| Mystic River Reservation | DCR - Division of State Parks and Recreation | 7.583 | 42.41856971030 | -71.11590496950 |
| Spruce St Well 2 | Town of Norfolk | 17.172 | 42.09096988860 | -71.33074314650 |
| English High Fields | City of Boston | 3.771 | 42.30737827160 | -71.10754891650 |
| | Town of West Bridgewater | 1.690 | 42.02552371840 | -71.02138866260 |
| Hockomock Swamp | Town of West Bridgewater | 4.177 | 41.99652784960 | -71.01063761200 |
| | Town of Duxbury | 1.402 | 42.02821958910 | -70.75314945570 |
| Charles River Natural Valley Storage Area | Army Corps of Engineers | 10.149 | 42.11729984300 | -71.45681264030 |
| | Town of Holliston | 4.419 | 42.19296393260 | -71.45746952960 |
| Norris Reservation | The Trustees of Reservations | 121.234 | 42.15533261520 | -70.78655202540 |
| Seven Hills Park | City of Somerville | 0.580 | 42.39711054190 | -71.12405853560 |
| Hubbard Road Conservation Land | Town of East Bridgewater | 0.609 | 42.00512532240 | -70.91473544030 |
| Mystic River Reservation | DCR - Division of State Parks and Recreation | 37.827 | 42.41255162200 | -71.10537016740 |
| Herring Run Historical Park | Town of Pembroke | 205.371 | 42.07980881390 | -70.81070766880 |
| Don Kent Park | DCR - Division of State Parks and Recreation | 0.300 | 42.27709722190 | -71.01167347460 |
| Mystic River Reservation | DCR - Division of State Parks and Recreation | 44.829 | 42.40813281540 | -71.09966535380 |
| Samoset Rod And Gun Club | SAMOSET ROD AND GUN CLUB | 3.937 | 42.03735925340 | -70.99254564690 |
| Hockomock Swamp WMA | Department of Fish and Game | 75.019 | 41.98551953210 | -71.08427344920 |
| South Little League Field | Town of Randolph | 6.621 | 42.17079979670 | -71.03624407770 |
| Massasoit State Park | DCR - Division of State Parks and Recreation | 0.473 | 41.92988899810 | -70.99210728180 |
| Commonwealth Ave Mall | City of Boston | 1.060 | 42.34899950480 | -71.09391166010 |
| Charles River Land Conservation Area | Town of Bellingham | 1.904 | 42.11570522190 | -71.45191630350 |
| Stony Brook Reservation | DCR - Division of State Parks and Recreation | 5.282 | 42.24879548810 | -71.13560557550 |
| Cochituate Aqueduct | DCR - Division of State Parks and Recreation | 0.622 | 42.30439664850 | -71.32166638170 |
| | Town of Holliston | 11.623 | 42.19484447230 | -71.45840519040 |
| The Oaks | WILLIAMS FRANCIS H | 5.273 | 42.28006399710 | -71.30675944180 |

| SITE NAME | OWNER | SITE AREA (ACRES) | LATITUDE | LONGITUDE |
|---|---|---|---|---|
| Bristol Blake State Reservation | DCR - Division of State Parks and Recreation | 139.524 | 42.10908878470 | -71.32191991700 |
| Kennedy School | Town of Canton | 16.614 | 42.17526985590 | -71.14360269900 |
| Morse-Kelley Park | City of Somerville | 0.672 | 42.38796958390 | -71.11052552370 |
| Borderland State Park | DCR - Division of State Parks and Recreation | 734.091 | 42.07227240050 | -71.15902058950 |
| Town Well Site | Town of Medway | 5.479 | 42.14804289550 | -71.38974431910 |
| Abigail Adams State Park | DCR - Division of State Parks and Recreation | 5.230 | 42.24729672780 | -70.93320666430 |
| Cedar Mills | Town of Walpole | 15.845 | 42.12834180130 | -71.28520689180 |
| Neponset River Reservation | BATES GEORGE P AND NANCY B | 126.170 | 42.18634167690 | -71.16051490800 |
| Pine Hill Cemetery | Pine Hill Cemetery Trust | 21.037 | 42.03122480790 | -71.01153615260 |
| Hull Shore Reservation | Sanctuary Cover Realty Trust | 0.459 | 42.25684580510 | -70.86463316790 |
| Drainage Easement | Town of Bridgewater | 0.823 | 41.95770311760 | -71.00558590110 |
| Everett Recreation Center | City of Everett | 0.851 | 42.41276895800 | -71.04405460160 |
| Bridgewater Correctional Complex | Commonwealth of Massachusetts | 24.555 | 41.96475362110 | -70.96584810520 |
| Taunton River WCR | Brodeur Brian R. & Clark Sandra L. | 4.023 | 41.95988840030 | -70.91604443750 |
| Rumney Marsh Reservation | DCR - Division of State Parks and Recreation | 10.223 | 42.42904007530 | -70.98951396200 |
| Poitras Memorial Land | Town of Holliston | 40.215 | 42.20751448090 | -71.43229108630 |
| Charles River Reservation | DCR - Division of State Parks and Recreation | 4.223 | 42.37068475820 | -71.07015507370 |
| Lowell Playground | City of Watertown | 2.337 | 42.37769697750 | -71.18309379010 |
| Jaspers Rock | Town of Holliston | 0.095 | 42.20548976080 | -71.43074972390 |
| West Bridgewater State Forest | DCR - Division of State Parks and Recreation | 2.147 | 42.04084580940 | -71.04094123810 |
| Fowl Meadows Consv Land | Town of Sharon | 2.406 | 42.15697221550 | -71.18321636710 |
| Hemlock Gorge Reservation | DCR - Division of State Parks and Recreation | 0.267 | 42.31612933120 | -71.22873923860 |
| Hillhurst | VONCLEMM LOUISA B | 46.651 | 42.28311319280 | -71.31894201590 |
| Tubman Square | City of Cambridge | 0.048 | 42.36380595190 | -71.10862514480 |
| Pembroke Town Forest | Town of Pembroke | 98.414 | 42.05274749080 | -70.84222857550 |
| Cedar Mills | Town of Walpole | 2.461 | 42.12479143230 | -71.28456622850 |
|  | Town of Holliston | 0.637 | 42.18945483930 | -71.46847432350 |
| Bunk Pond | City of Taunton | 42.583 | 41.96249857550 | -71.08666769130 |
| Piers Park | MASSPORT | 10.865 | 42.36455950210 | -71.03613031810 |
| English Salt Marsh WMA | Department of Fish and Game | 13.099 | 42.15956998470 | -70.71942541770 |
| Pine Island | Massachusetts Audubon Society | 9.177 | 42.14288605300 | -70.71066298470 |
| English Salt Marsh WMA | Department of Fish and Game | 12.699 | 42.15076702520 | -70.70966187110 |
|  | Town of Easton | 6.002 | 42.00919162090 | -71.12350799710 |
| Town Beach | Town of Halifax | 9.113 | 41.99923318190 | -70.84834219580 |
| Scituate Country Club | SCITUATE COUNTRY CLUB | 41.927 | 42.17624423750 | -70.72133532010 |
| Dell Ave Rock | City of Boston | 1.130 | 42.26019849290 | -71.12218315120 |
| Cuneo Park | City of Boston | 0.173 | 42.38369675320 | -71.01672833150 |
| Fort Revere | DCR - Division of State Parks and Recreation | 0.209 | 42.30513272600 | -70.90436476870 |
| Alewife Brook Reservation | DCR - Division of State Parks and Recreation | 14.844 | 42.39918121630 | -71.15701901010 |
| Temple St. Mall | City of Boston | 0.071 | 42.36045578000 | -71.06401958010 |
| Wd Prop. Off Pleasant St. | Town of Canton | 15.391 | 42.14812649180 | -71.12743246260 |
| Boston Harbor Islands State Park | City of Boston | 59.914 | 42.32607112440 | -70.98723410470 |
| Winthrop Sq | City of Boston | 0.967 | 42.37433068710 | -71.06012868340 |
| Along Red Wing Brook | Town of Canton | 70.352 | 42.14635946840 | -71.11095314850 |
| Bristol Blake State Reservation | DCR - Division of State Parks and Recreation | 0.626 | 42.10968311930 | -71.31616980270 |
| Myrtle St. Play Area | City of Boston | 0.105 | 42.36063858810 | -71.06730148710 |
| Ames Long Pond Watershed Area | Town of Stoughton | 45.170 | 42.09865331200 | -71.12538868590 |
| Conservation Land Off Tolman S | Town of Canton | 29.548 | 42.14254631770 | -71.15764564890 |

| SITE NAME | OWNER | SITE AREA (ACRES) | LATITUDE | LONGITUDE |
|---|---|---|---|---|
| Powder Pt. Bridge & Landing | Town of Duxbury | 0.898 | 42.04672444940 | -70.65122070320 |
| Pierce Playground | Town of Brookline | 2.367 | 42.33576618670 | -71.12210026600 |
| | Town of Pembroke | 1.725 | 42.04601067140 | -70.78594199160 |
| Neponset River Reservation | DCR - Division of State Parks and Recreation | 8.328 | 42.24870890760 | -71.12536229790 |
| Stony Brook Reservation | DCR - Division of State Parks and Recreation | 2.510 | 42.26140364140 | -71.13381086380 |
| Hubbard Road Conservation Land | Town of East Bridgewater | 0.373 | 42.00485712710 | -70.91324912870 |
| Town Land | Town of Duxbury | 3.819 | 42.07191095650 | -70.74635780270 |
| Mt Auburn Cemetery | Mount Auburn Cemetery Trust | 165.655 | 42.37076408150 | -71.14549507440 |
| Round Pond Conservation Area | Duxbury Rural and Historical Society | 56.088 | 42.03491616290 | -70.71741336140 |
| Mt Auburn Cemetery | Town of Hopkinton | 10.487 | 42.22995078430 | -71.52890672680 |
| Tremont St Wells 1 & 2 | Town of Duxbury | 15.825 | 42.04109733660 | -70.69157284130 |
| Charles River Reservation | DCR - Division of State Parks and Recreation | 10.073 | 42.35990818470 | -71.25471381760 |
| Trailside Estates | X | 15.553 | 42.34729522780 | -71.33176655330 |
| | Town of Duxbury | 2.561 | 42.03004926920 | -70.75256047150 |
| Galvin Middle School | Town of Canton | 18.119 | 42.18633195910 | -71.13118190890 |
| Strawberry Hill | Town of Holliston | 8.183 | 42.19067245480 | -71.41296996170 |
| Neponset River Reservation | BATES GEORGE P AND NANCY B | 0.297 | 42.17770665900 | -71.16688515090 |
| Brookline Reservoir Park | Town of Brookline | 32.206 | 42.32680663600 | -71.13643881010 |
| Victory Field | City of Watertown | 5.175 | 42.37387820430 | -71.18267499780 |
| Revere Beach Parkway | DCR - Division of State Parks and Recreation | 0.440 | 42.39924144890 | -70.99223592190 |
| Neponset River Reservation | DCR - Division of State Parks and Recreation | 0.017 | 42.27049376030 | -71.07106566890 |
| Standish Sportsmans Club | STANDISH SPORTSMANS CLUB ASSOCIATION | 6.435 | 42.03857695510 | -70.94517312560 |
| Museum Of Science | DCR - Division of State Parks and Recreation | 4.196 | 42.36802820850 | -71.07198403620 |
| Francis Hunnewell | HUNNEWELL FRANCIS O | 19.225 | 42.27914751960 | -71.31815997060 |
| Beecher St Play Area | City of Boston | 0.174 | 42.31820116270 | -71.10689126280 |
| Charles River Natural Valley Storage Area | New England Power Company | 3.095 | 42.11603725520 | -71.45687853660 |
| Ames Nowell State Park | DCR - Division of State Parks and Recreation | 556.881 | 42.12006457590 | -70.98678903510 |
| Charles River Reservation | DCR - Division of State Parks and Recreation | 0.499 | 42.36923907410 | -71.06736860700 |
| Mystic River Reservation | DCR - Division of State Parks and Recreation | 0.526 | 42.40606610830 | -71.10031607880 |
| Lost Pond Reservation | DCR - Division of State Parks and Recreation | 32.968 | 42.31457487210 | -71.17539280040 |
| | Town of Duxbury | 1.137 | 42.06712050730 | -70.69829504360 |
| Mystic River Reservation | DCR - Division of State Parks and Recreation | 2.398 | 42.41720742960 | -71.12924814570 |
| Lowell Park | DCR - Division of State Parks and Recreation | 1.717 | 42.37589849890 | -71.13965989080 |
| Neponset River Reservation | DCR - Division of State Parks and Recreation | 9.650 | 42.28808978850 | -71.03852112000 |
| Charles River Reservation | DCR - Division of State Parks and Recreation | 19.339 | 42.25370332730 | -71.17447463440 |
| Rumney Marsh Reservation | DCR - Division of State Parks and Recreation | 3.319 | 42.42565515140 | -70.99445280270 |
| Amory Woods Sanctuary | Town of Brookline | 1.559 | 42.34708321270 | -71.11333416510 |
| Neponset River Reservation | DCR - Division of State Parks and Recreation | 2.163 | 42.28475703880 | -71.04223862820 |
| Fowl Meadows Conservation Land | Town of Sharon | 25.759 | 42.15991548380 | -71.17859127310 |
| | Town of Holliston | 2.481 | 42.21614337200 | -71.44425027760 |
| Mellen Street Conservation Area CR | Town of Holliston | 28.671 | 42.21208139820 | -71.43906183670 |
| Wrentham State Forest | DCR - Division of State Parks and Recreation | 767.545 | 42.04701648610 | -71.32290378460 |
| Macdonald Stadium | City of Malden | 5.460 | 42.42538946580 | -71.07570451430 |
| Wilson Mountain Reservation | DCR - Division of State Parks and Recreation | 4.407 | 42.26177463310 | -71.19688004630 |
| Stony Brook Reservation | DAHLSTROM | 0.407 | 42.26037207050 | -71.13109762980 |
| Boston Harbor Islands State Park | DCR - Division of State Parks and Recreation | 28.857 | 42.28094780560 | -70.89969082820 |
| John W McCormack Memorial Park | DCR - Division of State Parks and Recreation | 0.106 | 42.32083969640 | -71.05607581470 |
| Charles River Reservation | DCR - Division of State Parks and Recreation | 3.659 | 42.30604650340 | -71.21523327260 |

| SITE NAME | OWNER | SITE AREA (ACRES) | LATITUDE | LONGITUDE |
|---|---|---|---|---|
| North & South River Estuary | Town of Marshfield | 7.886 | 42.15858709440 | -70.72173473790 |
| Neponset River Reservation | DCR - Division of State Parks and Recreation | 0.230 | 42.27843224540 | -71.05266449970 |
| Billy Ward Playground | Town of Brookline | 0.540 | 42.33668611610 | -71.11815943790 |
| Hull Shore Reservation | Trust for Public Land | 0.384 | 42.26196119240 | -70.85986421620 |
| Glacken Field | City of Cambridge | 8.613 | 42.38055943000 | -71.15144808110 |
| | Town of Medway | 0.988 | 42.16596847870 | -71.39941403410 |
| Commonwealth Ave Mall | City of Boston | 1.365 | 42.35274805510 | -71.07498834550 |
| Stetson Pond Beach | Town of Pembroke | 3.850 | 42.02394839440 | -70.83009731940 |
| Charles River Natural Valley Storage Area | Army Corps of Engineers | 6.589 | 42.11893718590 | -71.45566286070 |
| Neponset River Reservation | DCR - Division of State Parks and Recreation | 2.685 | 42.25506059130 | -71.11713485870 |
| | X | 0.357 | 42.33436860400 | -71.33021911030 |
| | X | 6.595 | 42.17376464100 | -71.46770092300 |
| Harborwood Playground | Harborwood Association | 7.064 | 42.11408189730 | -71.42393283960 |
| Mcginley Land | Town of Milton | 1.406 | 42.24280407870 | -71.10002741850 |
| | X | 0.534 | 42.33824437580 | -71.33458896150 |
| Satucket River Frontage | Town of East Bridgewater | 6.132 | 42.02205581870 | -70.94270795450 |
| Neponset River Reservation | DCR - Division of State Parks and Recreation | 109.906 | 42.26880307760 | -71.05205769990 |
| Alewife Brook Parkway | DCR - Division of State Parks and Recreation | 0.961 | 42.39281185040 | -71.14118870850 |
| Putterham Meadow Golf Course | Town of Brookline | 123.019 | 42.31080869210 | -71.15732337530 |
| Reynolds Playground | Town of Norwell | 0.532 | 42.16186244040 | -70.85427176550 |
| Jays Playground | JAYS PLAYGROUND | 19.473 | 42.02925114920 | -71.00529838830 |
| Brooks Park | City of Medford | 0.491 | 42.41176701760 | -71.10984543390 |
| Killian Court | Massachusetts Institute of Technology | 4.273 | 42.35874543110 | -71.09144327450 |
| Merriam Land | Sudbury Valley Trustees | 0.335 | 42.26622774870 | -71.52308702940 |
| Osgood Park and Community Garden | City of Somerville | 0.329 | 42.38367617040 | -71.10217633090 |
| Senior High/Hunnewell Field | Town of Wellesley | 44.407 | 42.30279408170 | -71.28132679470 |
| Neponset River Reservation | Trust for Public Land | 0.836 | 42.26457483260 | -71.05658027460 |
| Neponset River Reservation | DCR - Division of State Parks and Recreation | 1.948 | 42.16512692670 | -71.17488630430 |
| Charles River Reservation | DCR - Division of State Parks and Recreation | 9.590 | 42.36637587360 | -71.19405720770 |
| Plympton Street Well | Town of Middleborough | 23.557 | 41.91359457170 | -70.88378500680 |
| Well Site | City of Franklin | 1.750 | 42.13120879110 | -71.38300258930 |
| Commonwealth Ave Mall | City of Boston | 1.450 | 42.35335013940 | -71.07275527350 |
| Neponset River Reservation | DCR - Division of State Parks and Recreation | 1.302 | 42.27047700140 | -71.07186250270 |
| West Roxbury Parkway | DCR - Division of State Parks and Recreation | 36.134 | 42.28433581450 | -71.14535527440 |
| Jenkins Well | Town of Scituate | 15.931 | 42.18507314690 | -70.74380361650 |
| Poitras CR | CARTER DARYL M AND WRAY PAMELA L TRS OF M L CARTER REALTY TRUST | 3.322 | 42.21805311280 | -71.44924858350 |
| Well Site | City of Franklin | 5.061 | 42.13387993410 | -71.38654542650 |
| West Meadows WMA | Department of Fish and Game | 12.113 | 42.03327178990 | -71.03467014670 |
| | Town of Norwell | 27.605 | 42.16513836400 | -70.78098052260 |
| Quincy Shores Reservation | DCR - Division of State Parks and Recreation | 0.266 | 42.27740484730 | -71.01239597080 |
| Kent St Wellfield | Town of Scituate | 3.031 | 42.17878720050 | -70.72092877590 |
| Charles River Reservation | DCR - Division of State Parks and Recreation | 252.414 | 42.36071596550 | -71.11683569240 |
| Abigail Adams State Park | DCR - Division of State Parks and Recreation | 4.720 | 42.24692532280 | -70.93508191540 |
| Cutler Park Reservation | DCR - Division of State Parks and Recreation | 2.414 | 42.27948329810 | -71.18807426800 |
| | Town of Norwell | 5.685 | 42.14656201090 | -70.79996462690 |
| | Town of Walpole | 1.522 | 42.16383044330 | -71.26906671630 |
| Alewife Brook Reservation | DCR - Division of State Parks and Recreation | 12.521 | 42.40063812790 | -71.13767418790 |

| SITE NAME | OWNER | SITE AREA (ACRES) | LATITUDE | LONGITUDE |
|---|---|---|---|---|
| Stony Brook Reservation | DCR - Division of State Parks and Recreation | 0.344 | 42.25843108040 | -71.13110625260 |
| Cochituate State Park | DCR - Division of State Parks and Recreation | 116.233 | 42.32050752250 | -71.38155961270 |
| | Town of Norwell | 1.294 | 42.15838203450 | -70.84108906530 |
| Calvary Cemetery | Roman Catholic Archdiocese of Boston | 42.357 | 42.36588287540 | -71.22426216670 |
| Knyvet Park | Town of Brookline | 2.804 | 42.34801575170 | -71.11541625290 |
| | Town of Duxbury | 0.990 | 42.02792895770 | -70.75210160950 |
| Stony Brook Reservation | DCR - Division of State Parks and Recreation | 4.655 | 42.25983674160 | -71.13230276890 |
| Linden Pond Area | Town of Holliston | 2.257 | 42.20471735070 | -71.42670799380 |
| | X | 3.255 | 42.18173554930 | -71.42089876280 |
| Mystic River Reservation | DEVELOPERS DIVERSIFIED REALTY CORPORATION | 0.762 | 42.40034835360 | -71.07384290580 |
| | Town of Duxbury | 2.737 | 42.05495250650 | -70.67671457770 |
| | Town of Walpole | 11.739 | 42.16952896570 | -71.25995270280 |
| | Town of Duxbury | 0.996 | 42.02141413390 | -70.75242343840 |
| Neponset River Reservation | DCR - Division of State Parks and Recreation | 0.830 | 42.16915853620 | -71.16769334370 |
| Snake Island | Town of Winthrop | 8.016 | 42.36575883810 | -70.97945296660 |
| Hodgkins-Curtin Park | City of Somerville | 1.439 | 42.39974907380 | -71.12458115330 |
| New England Villages | NEW ENGLAND VILLAGES | 54.457 | 42.02909452250 | -70.79701724560 |
| Alewife Brook Parkway | DCR - Division of State Parks and Recreation | 1.711 | 42.38843051550 | -71.14331067840 |
| Ames Long Pond (North) | Town of Stoughton | 40.577 | 42.09072126360 | -71.11893807070 |
| Alewife Brook Reservation | DCR - Division of State Parks and Recreation | 2.022 | 42.39812064850 | -71.14482765450 |
| Old City Hall Grounds | City of Boston | 0.165 | 42.35789874820 | -71.05943937550 |
| Nantasket Beach Reservation | DCR - Division of State Parks and Recreation | 35.921 | 42.27246419630 | -70.85810540710 |
| Sunset Lake | Town of Braintree | 0.390 | 42.20358403210 | -71.00949968950 |
| Mcdonald Playground | City of Waltham | 0.839 | 42.36748508640 | -71.23077074060 |
| Emily Elizabeth White Conservation Area | Town of Hanover | 5.295 | 42.11681836110 | -70.82618038690 |
| Old Harbor Reservation | DCR - Division of State Parks and Recreation | 59.893 | 42.32599528100 | -71.04803281810 |
| Revere Beach Reservation | DCR - Division of State Parks and Recreation | 1.576 | 42.41052879120 | -70.99101382600 |
| Morrissey Boulevard | DCR - Division of State Parks and Recreation | 0.981 | 42.31030113920 | -71.04575576670 |
| Well #7 | City of Franklin | 11.305 | 42.11308699480 | -71.43543022570 |
| Walter Griffin Playground | Town of Sharon | 9.920 | 42.11413579610 | -71.17409352970 |
| Kent St Marshes | Town of Scituate | 48.128 | 42.18823401740 | -70.72301597460 |
| Linden Park | Town of Brookline | 0.279 | 42.33489262250 | -71.11817758330 |
| Riverside Terrace | Town of Needham | 1.414 | 42.30441955060 | -71.21530950870 |
| Hockomock Swamp WMA | Department of Fish and Game | 4.671 | 42.00431123830 | -71.05979499580 |
| Veterans Memorial Park | DCR - Division of State Parks and Recreation | 3.439 | 42.41861301620 | -71.11879896690 |
| Stony Brook Reservation | DCR - Division of State Parks and Recreation | 0.355 | 42.24769096700 | -71.13442117490 |
| Glades Corp Salt Marsh | Town of Scituate | 43.156 | 42.24395550540 | -70.76984577340 |
| Olmsted Park | Town of Brookline | 0.075 | 42.32523206050 | -71.11666285760 |
| Cabot Devoll Field | Town of Canton | 6.243 | 42.14975621380 | -71.12845925100 |
| Grove Hill Cemetery | City of Waltham | 11.823 | 42.37642744810 | -71.22091457330 |
| Milton-Hoosic Golf Course | MILTON AND HOOSIC CLUB INC | 85.014 | 42.19786986230 | -71.12924708200 |
| | Town of Pembroke | 0.257 | 42.02372093930 | -70.82907539630 |
| Cochesett Cemetery | Town of West Bridgewater | 0.339 | 42.01510184390 | -71.04121605580 |
| | Town of Holliston | 0.638 | 42.18923478880 | -71.46898666170 |
| Neponset River Reservation | DCR - Division of State Parks and Recreation | 5.466 | 42.29019005700 | -71.03294258620 |
| Revere Beach Reservation | DCR - Division of State Parks and Recreation | 0.304 | 42.40709957530 | -70.99170058590 |
| City Sq | City of Boston | 0.125 | 42.37171232560 | -71.06267511230 |
| Bridgewater State Forest | DCR - Division of State Parks and Recreation | 60.733 | 41.98217887270 | -70.94789440730 |

| SITE NAME | OWNER | SITE AREA (ACRES) | LATITUDE | LONGITUDE |
|---|---|---|---|---|
| Birmingham Parkway | DCR - Division of State Parks and Recreation | 2.460 | 42.35867091660 | -71.15138590130 |
| Henry L Shattuck Reservation | The Trustees of Reservations | 10.340 | 42.15977284500 | -71.33483252860 |
| Spring Beauties Area | Town of Wellesley | 0.166 | 42.30720907550 | -71.27802561970 |
| Lapham Woods | Duxbury Rural and Historical Society | 13.916 | 42.03417904060 | -70.68863653750 |
| Bradford St. Play Area | City of Boston | 0.036 | 42.34280282690 | -71.06909349250 |
| Neponset River Reservation | BATES GEORGE P AND NANCY B | 3.671 | 42.19617674110 | -71.15523835510 |
| Revere Beach Reservation | DCR - Division of State Parks and Recreation | 1.406 | 42.40911000830 | -70.99141022890 |
| Stony Brook Reservation | DCR - Division of State Parks and Recreation | 8.661 | 42.26265757950 | -71.13288925890 |
| Briggs Burial Ground | Town of Pembroke | 1.612 | 42.09531279620 | -70.79410818860 |
| Humarock Beach | Town of Scituate | 32.753 | 42.13846966080 | -70.68961216960 |
| Barry Playground | City of Medford | 4.331 | 42.41424961020 | -71.11463684840 |
| Public Landing | Town of Winthrop | 4.254 | 42.36705621870 | -70.97169207370 |
| Town Line Brook | DCR - Division of State Parks and Recreation | 9.694 | 42.42533978910 | -71.03262916570 |
| Sennott Park | City of Cambridge | 2.536 | 42.36847476940 | -71.10002342830 |
| Essex Square | City of Boston | 0.026 | 42.37934477440 | -71.06994634110 |
|  | DCR - Division of Water Supply Protection | 5.832 | 42.28999814540 | -71.03701163750 |
| Peggotty Beach | Town of Scituate | 5.158 | 42.18873338040 | -70.71879673670 |
| Bridgewater State College | Commonwealth of Massachusetts | 0.758 | 41.98731510250 | -70.96775505160 |
| Cambridge Cemetery | City of Cambridge | 51.203 | 42.36805755780 | -71.13954039870 |
| Borderland State Park | DCR - Division of State Parks and Recreation | 78.511 | 42.08427885980 | -71.16425923230 |
| Boston Harbor Islands State Park | DCR - Division of State Parks and Recreation | 13.827 | 42.32204642850 | -70.98578538740 |
| Cedar Hill/Cedar Swamp | Town of Walpole | 25.933 | 42.11530202980 | -71.27765293270 |
| Back River Conservation Land | Duxbury Rural and Historical Society | 3.311 | 42.05630263660 | -70.67567608510 |
| Holmes Street Recreation Area | Town of Halifax | 11.441 | 42.00253686560 | -70.82727810820 |
| Back River Marsh | Town of Duxbury | 3.738 | 42.05357064020 | -70.68257461350 |
| Massasoit State Park | DCR - Division of State Parks and Recreation | 9.301 | 41.93102885450 | -70.99028981030 |
| Ponkapoag School | Town of Canton | 1.783 | 42.19843501540 | -71.11952449240 |
| Gore Place | GORE PLACE SOCIETY | 18.382 | 42.37304317890 | -71.21111224910 |
| Houghtons Pond | Town of Holliston | 5.328 | 42.21519223600 | -71.43164083700 |
| Roxbury Heritage State Park | City of Boston | 0.383 | 42.33048700380 | -71.09063704390 |
| Charlestown Naval Shipyard Park I | City of Boston | 8.475 | 42.37359496550 | -71.05301910610 |
| Zion CR | Zion Robert K | 23.743 | 41.91793293420 | -70.96544018040 |
| Blue Hills Reservation | DCR - Division of State Parks and Recreation | 1.011 | 42.18771962590 | -71.07308120220 |
| Blue Hills Reservation | DCR - Division of State Parks and Recreation | 7.740 | 42.18905782580 | -71.07228693630 |
| Blue Hills Reservation | DCR - Division of State Parks and Recreation | 4.876 | 42.19605699570 | -71.06792608450 |
| Blue Hills Reservation | DCR - Division of State Parks and Recreation | 0.978 | 42.20341134270 | -71.06713605050 |
| Blue Hills Reservation | DCR - Division of State Parks and Recreation | 0.130 | 42.19411451950 | -71.06772887020 |
| Blue Hills Reservation | DCR - Division of State Parks and Recreation | 3.822 | 42.18663463050 | -71.12275509670 |
|  | Town of Framingham | 3.628 | 42.32478880770 | -71.42333733350 |
|  | Town of Framingham | 8.727 | 42.32473269310 | -71.42566418060 |
| Cushing Memorial State Park | DCR - Division of State Parks and Recreation | 5.367 | 42.16950683660 | -70.74953471580 |
| Webster Meadows | Town of Scituate | 62.978 | 42.17084295320 | -70.75512685820 |
| Old Oaken Bucket Homestead | Town of Scituate | 2.845 | 42.17586470990 | -70.75428164540 |
| Old Oaken Bucket Homestead | Scituate Historical Society | 0.839 | 42.17717441650 | -70.75450706940 |
| Old Oaken Bucket Homestead | Scituate Historical Society | 4.743 | 42.17707094060 | -70.75572352010 |
| Old Oaken Bucket Homestead | Scituate Historical Society | 2.284 | 42.17818996680 | -70.75537202380 |
| Greenbush Playground | Town of Scituate | 6.441 | 42.17912315420 | -70.75174964420 |
| Cresswell Property | Town of Norwell | 0.786 | 42.16456394370 | -70.75333541630 |

| SITE NAME | OWNER | SITE AREA (ACRES) | LATITUDE | LONGITUDE |
|---|---|---|---|---|
| Cresswell Property | Town of Norwell | 3.022 | 42.16476501070 | -70.75418883770 |
| Procter Property | Town of Norwell | 4.913 | 42.16055325260 | -70.76022602040 |
| Cross Park Estates Property | Town of Norwell | 12.019 | 42.16796379520 | -70.76809906370 |
| Cross Park Estates Property | Town of Norwell | 0.625 | 42.17100455930 | -70.77262322410 |
| Farrar/Sinkewicz Property | Town of Norwell | 12.989 | 42.16016852600 | -70.76796594090 |
| MacKenzie Property | Town of Norwell | 1.111 | 42.16631398570 | -70.77642228340 |
| Shute Property | Town of Norwell | 7.430 | 42.18022292960 | -70.77512386440 |
| Bond Property | Town of Norwell | 7.934 | 42.18355584860 | -70.78493698110 |
| John Alden Circle Parcel | Town of Bellingham | 12.990 | 42.12212278220 | -71.45021186430 |
| Charles River Bellingham CR | Charles River Bellingham LLC | 7.928 | 42.11586489560 | -71.45875551270 |
| Babson College | Babson College | 11.533 | 42.29559061580 | -71.25880840790 |
| Sudbury Aqueduct | DCR - Division of Water Supply Protection | 8.079 | 42.29293907740 | -71.26221600430 |
| Babson College | Babson College | 24.714 | 42.29274299780 | -71.26397264010 |
| Dwight Playground | Town of Needham | 1.500 | 42.28766976830 | -71.25341980540 |
| Dwight Playground | Town of Needham | 3.084 | 42.28843870890 | -71.25334912360 |
| Needham Cemetery | Needham Cemetery Association | 21.678 | 42.28920303950 | -71.24552836460 |
| Sudbury Aqueduct | DCR - Division of Water Supply Protection | 0.580 | 42.29041105980 | -71.26940164220 |
| Dodge Reservation | Wildlands Trust | 9.769 | 41.91400008650 | -70.94458812540 |
| King School Park | Boston Planning and Development Agency | 0.847 | 42.31042430950 | -71.07621975730 |
| Childrens Park | City of Boston | 0.234 | 42.31055531990 | -71.07801454050 |
| Beethoven Elementary School Playground | City of Boston | 0.541 | 42.26386889790 | -71.15528154490 |
| Jacobs Meadow | Hingham Land Conservation Trust | 2.107 | 42.21179570650 | -70.87565259860 |
| Jacobs Meadow | Hingham Land Conservation Trust | 10.492 | 42.21191044860 | -70.87805071160 |
| Johnson Elementary School Playground | Town of Natick | 0.693 | 42.27798533780 | -71.35017422330 |
| Johnson Elementary School Playground | Town of Natick | 0.721 | 42.27843304130 | -71.34992240410 |
| Johnson Elementary School Playground | Town of Natick | 3.190 | 42.27882061350 | -71.35078380630 |
| Coolidge Hill Park | Town of Natick | 22.080 | 42.27811895760 | -71.34250159480 |
| Coolidge Park | Town of Natick | 19.390 | 42.27942664430 | -71.33857006710 |
| Coolidge Field | Town of Natick | 3.853 | 42.28036283570 | -71.34164050270 |
| Natick Common | Town of Natick | 1.718 | 42.28330684920 | -71.34666832500 |
| Johnson Elementary School Playground | Town of Natick | 0.621 | 42.27788870450 | -71.35141349020 |
| Cottage Street Conservation Area | Town of Natick | 13.941 | 42.26450928040 | -71.34081574170 |
| Cottage Street Conservation Area | Town of Natick | 0.687 | 42.26389038970 | -71.34106770520 |
| Hultman Aqueduct | Massachusetts Water Resources Authority | 3.930 | 42.26405972710 | -71.33784515820 |
| Hultman Aqueduct | Massachusetts Water Resources Authority | 3.678 | 42.26656814560 | -71.33323712600 |
| Hultman Aqueduct | Massachusetts Water Resources Authority | 3.081 | 42.26932317270 | -71.32858181860 |
| Sassamon Trace Golf Course | Town of Natick | 78.828 | 42.26765286940 | -71.36419481320 |
| St Patricks Cemetery | Roman Catholic Archdiocese of Boston | 17.218 | 42.27748663240 | -71.36816372280 |
| Farwell Street Conservation Area | Town of Natick | 1.610 | 42.27189678300 | -71.34802274080 |
| Cottage Street Conservation Area | Town of Natick | 2.943 | 42.26976886360 | -71.34690556130 |
| Cottage Street Conservation Area | Town of Natick | 2.872 | 42.26955772620 | -71.34459414470 |
| West Field | Town of Natick | 1.168 | 42.28114234920 | -71.38077037510 |
| Henry Wilson Memorial Park | Town of Natick | 2.035 | 42.28299800140 | -71.38144672440 |
| Morency Woods Conservation Area | Town of Framingham | 0.419 | 42.28161298080 | -71.39941292760 |
| Morency Woods Conservation Area | Town of Framingham | 14.751 | 42.28389847430 | -71.39890653440 |
| Southwest Corridor Park | Massachusetts Bay Transit Authority | 0.228 | 42.33748071550 | -71.08630744880 |
| Southwest Corridor Park | Massachusetts Bay Transit Authority | 0.125 | 42.33672252170 | -71.08753245250 |
| Walden Street Community Garden | Neighborhood Development Corporation of Jamaica Plain | 0.244 | 42.32536719080 | -71.10465336210 |

| SITE NAME | OWNER | SITE AREA (ACRES) | LATITUDE | LONGITUDE |
|---|---|---|---|---|
| Southwest Corridor Park | Massachusetts Bay Transit Authority | 0.071 | 42.33698810620 | -71.08710212100 |
| Indian Brook Flood Control Site | Army Corps of Engineers | 2.793 | 42.25355929740 | -71.35151840010 |
| Broadmoor Wildlife Sanctuary | Massachusetts Audubon Society | 7.245 | 42.24256426260 | -71.34780411170 |
| Broadmoor Wildlife Sanctuary | Massachusetts Audubon Society | 270.057 | 42.24944027630 | -71.34770776460 |
| Massapoag Trail and Brook Conservation Area | Town of Sharon | 4.747 | 42.13772481530 | -71.16563040360 |
| Massapoag Trail and Brook Conservation Area | Town of Sharon | 1.915 | 42.13932953470 | -71.16715474160 |
| Massapoag Trail and Brook Conservation Area | Town of Sharon | 28.946 | 42.13877450840 | -71.16465764490 |
| Massapoag Trail and Brook Conservation Area | Town of Sharon | 47.494 | 42.13260787710 | -71.16409993630 |
| Massapoag Trail and Brook Conservation Area | Town of Sharon | 17.603 | 42.12762410090 | -71.16411659190 |
| Massapoag Trail and Brook Conservation Area | Town of Sharon | 1.479 | 42.12450096720 | -71.16070883610 |
| Massapoag Trail and Brook Conservation Area | Town of Sharon | 10.510 | 42.12588655860 | -71.16278932210 |
| Massapoag Trail and Brook Conservation Area | Town of Sharon | 0.626 | 42.12637783580 | -71.16679271370 |
| Blue Hills Reservation | DCR - Division of State Parks and Recreation | 51.511 | 42.18885202260 | -71.12655914140 |
| Blue Hills Reservation | DCR - Division of State Parks and Recreation | 1.518 | 42.18965536390 | -71.12178532770 |
| Bond Property | Town of Norwell | 8.418 | 42.18479600790 | -70.78397627380 |
|  | Town of Scituate | 7.518 | 42.18489039910 | -70.78206445140 |
| Turner Property | Town of Norwell | 9.490 | 42.18210660980 | -70.79182402710 |
| Fordville Conservation Area | Town of Duxbury | 8.450 | 42.04123163580 | -70.74378466210 |
| Trout Farm CR | HALLS CORNER ASSOCIATES | 16.618 | 42.02373117900 | -70.73788541850 |
| Freeman Boynton Lot | Duxbury Rural and Historical Society | 1.656 | 42.04058822140 | -70.67091561790 |
| Berg CR | BERG GORDON H AND RUTH I G | 4.215 | 42.03449990840 | -70.67693356030 |
| Berg CR | BERG GORDON H AND RUTH I G | 0.398 | 42.03547359110 | -70.67409503550 |
| Berg CR | BERG GORDON H AND RUTH I G | 0.710 | 42.03527152690 | -70.67498532860 |
| Berg CR | BERG GORDON H AND RUTH I G | 4.023 | 42.03599386410 | -70.67603004120 |
| Christmas Tree Farm CR | DUFFY ARTHUR J TR OF SURPLUS STREET RT | 0.537 | 42.03439948120 | -70.68142300530 |
| Christmas Tree Farm CR | DUFFY ARTHUR J TR OF SURPLUS STREET RT | 1.956 | 42.03520935340 | -70.68303014730 |
| Wellesley Country Club | Wellesley Country Club | 10.547 | 42.29874805060 | -71.25703830710 |
| Vesta Park | Town of Needham | 0.241 | 42.29716003140 | -71.25680948040 |
| North Hill CR | Babson College | 31.674 | 42.29167311700 | -71.25411598260 |
| Babson College | Babson College | 38.246 | 42.29039135910 | -71.26128881380 |
| Babson College | Babson College | 34.020 | 42.28994177370 | -71.25735094530 |
| Moore Homes CR | Moore Homes Inc | 1.442 | 42.39330762070 | -71.17450585950 |
| Richmond/Barbuto | RICHMOND CHARLES P AND BARBUTO FRANK S | 0.200 | 42.21498280000 | -70.88173982160 |
| Richmond/Barbuto | RICHMOND CHARLES P AND BARBUTO FRANK S | 0.209 | 42.21498312210 | -70.88119769880 |
| Richmond/Barbuto | RICHMOND CHARLES P AND BARBUTO FRANK S | 0.270 | 42.21502748580 | -70.88232737520 |
| Richmond/Barbuto | RICHMOND CHARLES P AND BARBUTO FRANK S | 0.236 | 42.21507179390 | -70.88282690600 |
| Richmond/Barbuto | RICHMOND CHARLES P AND BARBUTO FRANK S | 0.135 | 42.21510200400 | -70.88327479100 |
| Richmond/Barbuto | RICHMOND CHARLES P AND BARBUTO FRANK S | 0.264 | 42.21504081630 | -70.88065430840 |
| Richmond/Barbuto | RICHMOND CHARLES P AND BARBUTO FRANK S | 0.315 | 42.21503572230 | -70.87986734780 |
| Richmond/Barbuto | RICHMOND CHARLES P AND BARBUTO FRANK S | 0.961 | 42.21546289560 | -70.87690091690 |
| Richmond/Barbuto | RICHMOND CHARLES P AND BARBUTO FRANK S | 2.057 | 42.21564689250 | -70.87816962410 |
| Morency Woods Conservation Area | Town of Framingham | 1.932 | 42.28349620290 | -71.39775600810 |
| Sunkaway Conservation Area | Town of Natick | 0.392 | 42.31056705310 | -71.33602826270 |
| Sunkaway Conservation Area | Town of Natick | 5.309 | 42.31025099850 | -71.33840996960 |
| Sunkaway Conservation Area | Town of Natick | 2.354 | 42.31063191090 | -71.33710740300 |
| Sunkaway Conservation Area | Town of Natick | 80.293 | 42.31025585080 | -71.34267102430 |
| Worcester Road Conservation Area | Town of Natick | 0.705 | 42.30198622310 | -71.34378937590 |
| Shaw Park | Town of Natick | 0.650 | 42.27243388700 | -71.31683866570 |

| SITE NAME | OWNER | SITE AREA (ACRES) | LATITUDE | LONGITUDE |
|---|---|---|---|---|
| South Natick Dam Park | Town of Natick | 0.676 | 42.27167982340 | -71.31601586950 |
| Hunnewell Park | Town of Natick | 10.627 | 42.27149501570 | -71.31278149880 |
| South Natick Multi-Purpose Area | Town of Natick | 0.661 | 42.27114693220 | -71.31524218560 |
| South Natick Multi-Purpose Area | Town of Natick | 2.120 | 42.27007803910 | -71.31477678970 |
| Glen Street Park | Town of Natick | 9.345 | 42.26818375910 | -71.31688512330 |
| South Natick Multi-Purpose Area | Town of Natick | 0.094 | 42.26981027410 | -71.31520447250 |
| The Riverbend School | Town of Natick | 1.748 | 42.27290852900 | -71.31399397000 |
| The Riverbend School | Town of Natick | 0.377 | 42.27382144360 | -71.31446565530 |
| Sherman Nature Preserve | Town of Natick | 12.565 | 42.27672757700 | -71.31712288860 |
| Sherman Nature Preserve | Town of Natick | 0.916 | 42.27641993500 | -71.31596360850 |
| Broadmoor Wildlife Sanctuary | Massachusetts Audubon Society | 23.091 | 42.25579886270 | -71.32119668590 |
| Broadmoor Wildlife Sanctuary | Massachusetts Audubon Society | 58.932 | 42.25193140300 | -71.33055007410 |
| Broadmoor Wildlife Sanctuary | Massachusetts Audubon Society | 60.528 | 42.25672346380 | -71.32466772860 |
| Broadmoor Wildlife Sanctuary | Massachusetts Audubon Society | 12.667 | 42.25924453440 | -71.32117419360 |
| Broadmoor Wildlife Sanctuary | Massachusetts Audubon Society | 13.182 | 42.25652745860 | -71.31738286420 |
| Charles River Reservation | Lyons Peter T. and Claire S. | 0.007 | 42.36035811760 | -71.18265658320 |
| Village Cemetery | Town of Dedham | 4.087 | 42.24700253850 | -71.17920353110 |
| Dedham Town Common | Town of Dedham | 1.170 | 42.25160170890 | -71.18455438780 |
| Dedham Town Common | Town of Dedham | 0.799 | 42.25204465210 | -71.18501349680 |
| Massapoag Trail and Brook Conservation Area | Town of Sharon | 2.987 | 42.12333019000 | -71.16187370400 |
| Massapoag Trail and Brook Conservation Area | Town of Sharon | 0.678 | 42.12494657970 | -71.16115331720 |
| Massapoag Trail and Brook Conservation Area | Town of Sharon | 0.517 | 42.12132978320 | -71.16352166100 |
| Massapoag Trail and Brook Conservation Area | Town of Sharon | 1.180 | 42.12199347440 | -71.16308998420 |
| Massapoag Trail and Brook Conservation Area | Town of Sharon | 7.569 | 42.12280939470 | -71.16152507900 |
| Massapoag Brook and Trail Conservation Area | Town of Sharon | 3.299 | 42.12931297320 | -71.16763829930 |
| Massapoag Trail and Brook Conservation Area | Town of Sharon | 4.918 | 42.13559601330 | -71.16801717590 |
| Massapoag Trail and Brook Conservation Area | Town of Sharon | 0.462 | 42.13769717030 | -71.16387175700 |
| Massapoag Trail and Brook Conservation Area | Town of Sharon | 0.661 | 42.13788187170 | -71.16407774980 |
| Massapoag Trail and Brook Conservation Area | Town of Sharon | 0.159 | 42.13797784580 | -71.16416581250 |
| Massapoag Trail and Brook Conservation Area | Town of Sharon | 25.916 | 42.11863032950 | -71.16763727860 |
| Cottage Street School Playground | Town of Sharon | 14.799 | 42.11946871580 | -71.16985908780 |
| Walton Parklands Conservation Area | Town of Sharon | 8.781 | 42.11755415250 | -71.17057975090 |
| Arguimbau Farm CR | Arguimbau Daniel and Margaret | 25.058 | 42.12409459490 | -71.15805169970 |
| Arguimbau CR | Arguimbau Lawrence B | 8.864 | 42.12205348790 | -71.16035444180 |
| Massapoag Sportsmens Club CR | Massapoag Sportsmens Club Inc | 10.546 | 42.13182762450 | -71.15913480700 |
| Massapoag Sportsmens Club CR | Massapoag Sportsmens Club Inc | 5.787 | 42.12967606110 | -71.16336774440 |
| Massapoag Sportsmens Club CR | Massapoag Sportsmens Club Inc | 3.697 | 42.12680622440 | -71.16225805910 |
| Massapoag Sportsmens Club CR | Massapoag Sportsmens Club Inc | 15.488 | 42.12838510910 | -71.16138215020 |
| Massapoag Sportsmens Club CR | Massapoag Sportsmens Club Inc | 9.927 | 42.12637569460 | -71.15926873690 |
| Rocky Narrows Reservation | The Trustees of Reservations | 6.656 | 42.22891238100 | -71.33620516740 |
| Lewis CR | Lewis Muriel G S | 71.969 | 42.22700755220 | -71.34517235370 |
| Charlescote Farm CR | Trustees of Charlescote Farm | 28.306 | 42.23973252580 | -71.33362771300 |
| Harrington Home Farm CR | Harrington George C and Diantha C | 13.035 | 42.33319270830 | -71.46891640380 |
| Christmas Tree Farm CR | DUFFY ARTHUR J TR OF SURPLUS STREET RT | 0.543 | 42.03655163930 | -70.68319944420 |
| Christmas Tree Farm CR | DUFFY ARTHUR J TR OF SURPLUS STREET RT | 4.166 | 42.03440839580 | -70.67952944020 |
| ONeil Farm CR | Wildlands Trust | 13.728 | 42.02549581510 | -70.74286939210 |
| Chase CR | CHASE WILLIAM J AND ROSEMARY F | 0.459 | 42.10546430650 | -70.72477987020 |
| Chase CR | CHASE WILLIAM J AND ROSEMARY F | 0.622 | 42.10539546250 | -70.72414720370 |

| SITE NAME | OWNER | SITE AREA (ACRES) | LATITUDE | LONGITUDE |
|---|---|---|---|---|
| Chase CR | CHASE WILLIAM J AND ROSEMARY F | 1.182 | 42.10693348300 | -70.73020987070 |
| Chase CR | CHASE WILLIAM J AND ROSEMARY F | 1.838 | 42.10687884490 | -70.72967074470 |
| Chase CR | CHASE WILLIAM J AND ROSEMARY F | 2.267 | 42.10688712180 | -70.72916987760 |
| Sanborn CR | SANBORN GRACE M | 0.797 | 42.09846927070 | -70.72187844670 |
| Frisbie CR | FRISBIE RICHARD L AND CONSTANCE E | 0.278 | 42.09885497350 | -70.72110724220 |
| Farrell CR | FARRELL JOSEPH W AND ELEANOR M | 1.719 | 42.10213253710 | -70.72082955380 |
| Cecil CR | CECIL EVELYN K AND DUDLEY B | 1.695 | 42.10457216690 | -70.72361189550 |
| Hartnett CR | HARTNETT FRANCIS J AND GAIL | 0.211 | 42.11157076220 | -70.73283657180 |
| Brown CR | BROWN MARIAN V | 1.291 | 42.11846911980 | -70.73956206820 |
| Brown CR | BROWN MARIAN V | 1.910 | 42.11772974690 | -70.74194798920 |
| Yurgelun CR | YURGELUN ROGER AND SALLY C | 0.533 | 42.12408425340 | -70.74342194290 |
| Broadmoor Wildlife Sanctuary | Massachusetts Audubon Society | 47.951 | 42.25385200870 | -71.33435074890 |
| Broadmoor Wildlife Sanctuary | Massachusetts Audubon Society | 1.224 | 42.25573826210 | -71.33555167130 |
| Broadmoor Wildlife Sanctuary | Massachusetts Audubon Society | 19.213 | 42.25625237540 | -71.33313540080 |
| Broadmoor Wildlife Sanctuary | Massachusetts Audubon Society | 14.027 | 42.25151288690 | -71.33456536410 |
| Broadmoor Wildlife Sanctuary | Massachusetts Audubon Society | 37.448 | 42.25084645280 | -71.33863568930 |
| Broadmoor Wildlife Sanctuary | Massachusetts Audubon Society | 2.047 | 42.25333257390 | -71.33257764930 |
| Broadmoor Wildlife Sanctuary | Massachusetts Audubon Society | 8.175 | 42.25306347170 | -71.33881266390 |
| Broadmoor Wildlife Sanctuary | Massachusetts Audubon Society | 22.756 | 42.25465312140 | -71.33926617370 |
| Laviscount Park | City of Boston | 0.861 | 42.31663923800 | -71.08621297020 |
| Reverend Doctor Loesch Family Park | City of Boston | 2.251 | 42.29066756590 | -71.06649190560 |
| Howes Playground | City of Boston | 1.868 | 42.32426118120 | -71.07868204280 |
| South Broadway Park | City of Malden | 4.126 | 42.42667108280 | -71.04370593540 |
| Massapoag Sportsmens Club CR | Massapoag Sportsmens Club Inc | 3.784 | 42.12779291970 | -71.15959580480 |
| Massapoag Sportsmens Club CR | Massapoag Sportsmens Club Inc | 5.536 | 42.12668582220 | -71.15770469760 |
| Massapoag Sportsmens Club CR | Massapoag Sportsmens Club Inc | 16.954 | 42.12954341440 | -71.15728976470 |
| Massapoag Trail and Brook Conservation Area | Town of Sharon | 45.008 | 42.13958509390 | -71.16050667870 |
| Brockton Audubon Preserve | Wildlands Trust | 16.359 | 42.08166398220 | -71.07492373070 |
| Brockton Audubon Preserve | Wildlands Trust | 8.713 | 42.08306951760 | -71.07676239350 |
| Brockton Audubon Preserve | Wildlands Trust | 4.558 | 42.08632121800 | -71.06979005980 |
| Brockton Audubon Preserve | Wildlands Trust | 32.337 | 42.08449936110 | -71.07317049990 |
| Brockton Audubon Preserve | Wildlands Trust | 2.408 | 42.08758627580 | -71.07144817140 |
| Brockton Audubon Preserve | Wildlands Trust | 13.451 | 42.08774567030 | -71.06827768080 |
| Brockton Audubon Preserve | Wildlands Trust | 16.902 | 42.08769205980 | -71.07066346490 |
| Water District Land | Town of Cohasset | 5.230 | 42.22561590450 | -70.82479874150 |
| Water District Land | Town of Cohasset | 4.987 | 42.22655955500 | -70.82392170860 |
| Water District Land | Town of Cohasset | 6.679 | 42.22780896610 | -70.82294124430 |
| Water District Land | Town of Cohasset | 1.272 | 42.21346617600 | -70.81959092050 |
| Water District Land | Town of Cohasset | 1.799 | 42.21438249500 | -70.81926615290 |
| Water District Land | Town of Cohasset | 0.752 | 42.21505907540 | -70.81719716460 |
| Water District Land | Town of Cohasset | 3.971 | 42.21511262760 | -70.82016745820 |
| Back Of The Hill | City of Boston | 3.736 | 42.32984236380 | -71.11000818170 |
| North Avenue Conservation Area | Town of Rockland | 19.683 | 42.13066388440 | -70.93392297660 |
| Salem Street Conservation Area | Town of Rockland | 4.668 | 42.13383448720 | -70.93569486710 |
| Salem Street Conservation Area | Town of Rockland | 0.174 | 42.13314059390 | -70.93503368600 |
| Salem Street Conservation Area | Town of Rockland | 0.726 | 42.13400564150 | -70.93500927650 |
| Salem Street Conservation Area | Town of Rockland | 1.549 | 42.13544410580 | -70.93336285880 |
| Salem Street Conservation Area | Town of Rockland | 5.643 | 42.13494271400 | -70.93458997970 |

| SITE NAME | OWNER | SITE AREA (ACRES) | LATITUDE | LONGITUDE |
|---|---|---|---|---|
| Salem Street Conservation Area | Town of Rockland | 1.931 | 42.13555042280 | -70.93249425130 |
| Welcome Young Park | City of Quincy | 2.836 | 42.27991657900 | -71.03153219590 |
| Cavanaugh Stadium | City of Quincy | 4.270 | 42.27679104440 | -71.02332227680 |
| Hobart Street Woods | City of Quincy | 7.482 | 42.26571184560 | -71.03000135750 |
| Sherman Street Bog | City of Quincy | 8.267 | 42.26550198310 | -71.03147542850 |
| Poor Meadow Brook WMA | Department of Fish and Game | 1.184 | 42.02140112770 | -70.90247065200 |
| Poor Meadow Brook WMA | Department of Fish and Game | 28.561 | 42.01914780120 | -70.90523422190 |
| Poor Meadow Brook WMA | Department of Fish and Game | 11.754 | 42.02232802120 | -70.90101087650 |
| #4 Well | Town of East Bridgewater | 11.894 | 42.02276429440 | -70.90380926480 |
| Poor Meadow Brook WMA | Department of Fish and Game | 1.773 | 42.02403416950 | -70.90441222600 |
| Neponset River Reservation | DCR - Division of State Parks and Recreation | 0.130 | 42.26726720990 | -71.09342465030 |
| Abigail Adams State Park | Kibby Richard C. | 1.269 | 42.24655458680 | -70.93728102070 |
| Neponset River Reservation | Extra Space of Milton LLC | 1.255 | 42.27112041780 | -71.06636555830 |
| Cronin CR | Cronin David and Laureen | 0.751 | 42.19912441590 | -71.31570241460 |
| | Town of Medfield | 0.207 | 42.21343307120 | -71.30359024980 |
| | Town of Medfield | 2.255 | 42.21339069230 | -71.30452367350 |
| White Oak Farm Estates CR | Nerger Natalie M | 1.367 | 42.10814955550 | -70.71924097070 |
| White Oak Farm Estates CR | Nerger Natalie M | 9.163 | 42.10937708140 | -70.72041836550 |
| Marshfield Water Supply Land | Town of Marshfield | 7.759 | 42.10547307830 | -70.71557616910 |
| Idylbrook Park | Town of Medway | 9.233 | 42.16984209920 | -71.43575410640 |
| Idylbrook Conservation Area | Town of Medway | 19.273 | 42.16944764550 | -71.43809553990 |
| Idylbrook Conservation Area | Town of Medway | 10.757 | 42.16981558130 | -71.43338325970 |
| Freeman School Playground | City of Marlborough | 0.286 | 42.34921208960 | -71.54621579730 |
| Union Common | City of Marlborough | 0.893 | 42.34774405800 | -71.54533928410 |
| Springhill Cemetery | City of Marlborough | 2.542 | 42.34911322040 | -71.54307646450 |
| Old Common Cemetery | City of Marlborough | 1.117 | 42.34762136020 | -71.55231120070 |
| | Town of Medfield | 2.231 | 42.21325469870 | -71.30516670040 |
| Norfolk Hunt Club | WARDNER FARM TRUST | 21.050 | 42.21139765880 | -71.29763687840 |
| Norfolk Hunt Club | WARDNER FARM TRUST | 26.822 | 42.21385650490 | -71.30007598960 |
| Macleod Farm CR | Macleod Robert W and Barbara W | 45.170 | 42.21016850280 | -71.30210301440 |
| Catlin CR | Catlin Randolph and Marian W | 3.965 | 42.21462064910 | -71.31074181810 |
| Rowean CR | Rowean Robert P and Pamela | 2.151 | 42.17404879280 | -71.29361640120 |
| Webb CR | Webb James F | 2.009 | 41.91640098830 | -70.95431067880 |
| Webb CR | Webb James F | 46.677 | 41.91820076800 | -70.95252792730 |
| Bluefish River Marsh HPR | McLaughlin John G and Doreen K | 3.191 | 42.04707084330 | -70.67109545690 |
| Bluefish River Marsh | Duxbury Rural and Historical Society | 0.575 | 42.04737242620 | -70.67284329410 |
| Hillside Memorial Park | City of Medford | 0.759 | 42.41427246750 | -71.12863706880 |
| Kingston State Forest | DCR - Division of State Parks and Recreation | 13.736 | 41.98295127520 | -70.72652095450 |
| Peterson Swamp WMA | Department of Fish and Game | 18.484 | 42.00399498120 | -70.82630444870 |
| Wildcat Hill CR | Wildcat Hill LLC | 2.003 | 42.14152478540 | -70.81497048260 |
| Wildcat Hill CR | Wildcat Hill LLC | 7.973 | 42.14139550580 | -70.81709709830 |
| Wildcat Hill CR | Wildcat Hill LLC | 25.510 | 42.13940608670 | -70.81920153580 |
| Wildcat Hill CR | Wildcat Hill LLC | 0.426 | 42.14269886300 | -70.82020952290 |
| Wildcat Hill CR | Wildcat Hill LLC | 0.823 | 42.14258446350 | -70.81966164440 |
| Wildcat Lane Conservation Area | Town of Norwell | 13.602 | 42.14444741230 | -70.81811400450 |
| Wildcat Lane Conservation Area | Town of Norwell | 0.411 | 42.14305744200 | -70.81796755600 |
| Dononvan Fields Conservation Area | Town of Norwell | 23.220 | 42.15321311990 | -70.80929010840 |
| Donovan Fields Conservation Area | Town of Norwell | 25.444 | 42.15263593870 | -70.81418236080 |

| SITE NAME | OWNER | SITE AREA (ACRES) | LATITUDE | LONGITUDE |
|---|---|---|---|---|
| Duxbury Marsh Conservation Area | Town of Duxbury | 0.662 | 42.06886588140 | -70.65167871190 |
| Duxbury Marsh Conservation Area | Town of Duxbury | 4.185 | 42.06955282720 | -70.65175431890 |
| Duxbury Marsh Conservation Area | Town of Duxbury | 0.088 | 42.06966488360 | -70.65085495750 |
| Duxbury Marsh Conservation Area | Town of Duxbury | 0.393 | 42.07043272080 | -70.65276948630 |
| Duxbury Marsh Conservation Area | Town of Duxbury | 7.342 | 42.06611391510 | -70.65376037240 |
| Duxbury Marsh Conservation Area | Town of Duxbury | 2.773 | 42.06546221690 | -70.65218581930 |
| Duxbury Marsh Conservation Area | Town of Duxbury | 4.417 | 42.06620043550 | -70.65176552420 |
| Duxbury Marsh Conservation Area | Town of Duxbury | 2.637 | 42.06484491130 | -70.65109627670 |
| Duxbury Marsh Conservation Area | Town of Duxbury | 1.322 | 42.06588898080 | -70.65004476110 |
| Bluefish River Marsh | Duxbury Rural and Historical Society | 0.398 | 42.04691841510 | -70.67219688470 |
| Nobadeer Village CR | Kingston Lincoln Group LLC | 1.029 | 41.99027036910 | -70.77580875660 |
| Moose Hill Wildlife Sanctuary | Massachusetts Audubon Society | 3.272 | 42.11317550080 | -71.22149954580 |
| Oak Tree Estates CR | Dirazonian Sr Karop Tr Of Dirazonian RT | 7.740 | 42.27663391000 | -71.49633118980 |
| Oak Tree Estates CR | Dirazonian Sr Karop Tr Of Dirazonian RT | 2.603 | 42.27829857730 | -71.49653814320 |
| Derubeis | DERUBEIS FRANCIS | 0.077 | 42.27371066630 | -71.03293922120 |
| Derubeis | DERUBEIS FRANCIS | 0.456 | 42.27389499540 | -71.03332697710 |
| Presidents Golf Course | County of Norfolk | 34.879 | 42.27079308970 | -71.04013284560 |
| Presidents Golf Course | County of Norfolk | 55.692 | 42.26993241880 | -71.04422386150 |
| Day | Town of Milton | 19.599 | 42.27448824240 | -71.04449817920 |
| Day | Town of Milton | 2.696 | 42.27411461890 | -71.04666719140 |
| Day | Town of Milton | 3.961 | 42.27328195420 | -71.04337854860 |
| Day | Town of Milton | 0.335 | 42.27384021510 | -71.04249634840 |
| DeFilippo Playground | City of Boston | 1.097 | 42.36651655390 | -71.05687783230 |
| Copps Hill Burying Ground | City of Boston | 1.982 | 42.36730790660 | -71.05586563100 |
| Scarmella / Maverick Square | Commonwealth of Massachusetts | 0.311 | 42.36943976780 | -71.03928809690 |
| Copps Hill Terrace | City of Boston | 0.612 | 42.36781950100 | -71.05535261330 |
| Paul Revere Mall | City of Boston | 0.781 | 42.36579172900 | -71.05359667320 |
| Silver Lake Sanctuary | Town of Kingston | 16.128 | 42.01640887640 | -70.79842428960 |
| Silver Lake Sanctuary | Town of Kingston | 1.777 | 42.01742478130 | -70.80001014960 |
| Silver Lake Sanctuary | Town of Kingston | 1.554 | 42.01699399410 | -70.80080165500 |
| Silver Lake Sanctuary | Town of Kingston | 70.209 | 42.01673892840 | -70.79346040060 |
| Silver Lake Regional School District Athletic Fields | SILVER LAKE REGIONAL SCHOOL DISTRICT | 13.561 | 42.01005380260 | -70.78279301680 |
| Silver Lake Regional School District Athletic Fields | SILVER LAKE REGIONAL SCHOOL DISTRICT | 0.035 | 42.01413188870 | -70.78512262640 |
| Silver Lake Regional School District Athletic Fields | SILVER LAKE REGIONAL SCHOOL DISTRICT | 26.345 | 42.01267740720 | -70.78456401310 |
| Silver Lake Regional School District Athletic Fields | SILVER LAKE REGIONAL SCHOOL DISTRICT | 0.215 | 42.01427680260 | -70.78354452860 |
| Silver Lake Regional School District Athletic Fields | SILVER LAKE REGIONAL SCHOOL DISTRICT | 0.120 | 42.01420975080 | -70.78549363290 |
| Silver Lake Regional School District Athletic Fields | SILVER LAKE REGIONAL SCHOOL DISTRICT | 2.280 | 42.01429355160 | -70.78658174050 |
| Silver Lake Regional School District Athletic Fields | SILVER LAKE REGIONAL SCHOOL DISTRICT | 19.166 | 42.01373899770 | -70.77868280070 |
| Silver Lake Regional School District Athletic Fields | SILVER LAKE REGIONAL SCHOOL DISTRICT | 1.289 | 42.01480432530 | -70.78126647450 |
| Southwest Corridor Park | Massachusetts Bay Transit Authority | 0.014 | 42.34432536110 | -71.07963534020 |
| Southwest Corridor Park | Massachusetts Bay Transit Authority | 0.003 | 42.34435481240 | -71.07941865300 |
| Southwest Corridor Park | Massachusetts Bay Transit Authority | 0.021 | 42.34435987410 | -71.07956891290 |
| Southwest Corridor Park | Massachusetts Bay Transit Authority | 0.008 | 42.34441567170 | -71.07986111550 |
| Southwest Corridor Park | Massachusetts Bay Transit Authority | 0.041 | 42.34435614620 | -71.07944648830 |
| Southwest Corridor Park | Massachusetts Bay Transit Authority | 0.048 | 42.34442392420 | -71.07928699010 |
| Southwest Corridor Park | Massachusetts Bay Transit Authority | 0.078 | 42.34493177520 | -71.07920781210 |
| Southwest Corridor Park | Massachusetts Bay Transit Authority | 0.069 | 42.34498234950 | -71.07866281240 |
| Southwest Corridor Park | Massachusetts Bay Transit Authority | 0.037 | 42.34530217850 | -71.07833321640 |

| SITE NAME | OWNER | SITE AREA (ACRES) | LATITUDE | LONGITUDE |
|---|---|---|---|---|
| Southwest Corridor Park | Massachusetts Bay Transit Authority | 0.023 | 42.34539833150 | -71.07817510220 |
| Southwest Corridor Park | Massachusetts Bay Transit Authority | 0.057 | 42.34534982510 | -71.07839949030 |
| Southwest Corridor Park | Massachusetts Bay Transit Authority | 0.019 | 42.34546043020 | -71.07826752250 |
| Southwest Corridor Park | Massachusetts Bay Transit Authority | 0.048 | 42.34555583910 | -71.07802572890 |
| Southwest Corridor Park | Massachusetts Bay Transit Authority | 0.084 | 42.34560244050 | -71.07809723250 |
| Southwest Corridor Park | Massachusetts Bay Transit Authority | 1.299 | 42.34490443240 | -71.07906507020 |
| Nobadeer Village CR | Kingston Lincoln Group LLC | 4.121 | 41.98966626970 | -70.77521518090 |
| Moose Hill Wildlife Sanctuary | Massachusetts Audubon Society | 0.923 | 42.11357242890 | -71.22162171380 |
| Water District Land | Town of Sharon | 0.547 | 42.11488474820 | -71.21185601340 |
| Moose Hill Wildlife Sanctuary | Massachusetts Audubon Society | 20.182 | 42.11358765080 | -71.21077232950 |
| Moose Hill Wildlife Sanctuary | Massachusetts Audubon Society | 8.562 | 42.11527742560 | -71.21113040310 |
| Moose Hill Wildlife Sanctuary | Massachusetts Audubon Society | 32.715 | 42.11524803630 | -71.22029040710 |
| Moose Hill Wildlife Sanctuary | Massachusetts Audubon Society | 22.657 | 42.11674625160 | -71.22266860650 |
| Moose Hill Wildlife Sanctuary | Massachusetts Audubon Society | 26.092 | 42.11834537510 | -71.22295229220 |
| Moose Hill Wildlife Sanctuary | Massachusetts Audubon Society | 0.868 | 42.11982632460 | -71.20346196500 |
| Moose Hill Wildlife Sanctuary | Massachusetts Audubon Society | 12.107 | 42.11909596250 | -71.22579966620 |
| Moose Hill Wildlife Sanctuary | Massachusetts Audubon Society | 8.314 | 42.11994924680 | -71.22211455750 |
| Moose Hill Wildlife Sanctuary | Massachusetts Audubon Society | 177.998 | 42.11558575270 | -71.20355681550 |
| Moose Hill Wildlife Sanctuary | Massachusetts Audubon Society | 34.562 | 42.12112104900 | -71.22600908570 |
| Moose Hill Wildlife Sanctuary | Massachusetts Audubon Society | 64.130 | 42.12099497840 | -71.21226891030 |
| Moose Hill Wildlife Sanctuary | Massachusetts Audubon Society | 130.932 | 42.12026016700 | -71.19953332870 |
| Moose Hill Wildlife Sanctuary | Massachusetts Audubon Society | 3.662 | 42.12348722660 | -71.20910656170 |
| Moose Hill Wildlife Sanctuary | Massachusetts Audubon Society | 357.716 | 42.11951867170 | -71.21638208010 |
| Town River LP APR | Anderson Howard A and Richard P | 7.922 | 42.01682432610 | -71.01687623470 |
| Town River LP APR | Anderson Howard A and Richard P | 8.806 | 42.01484616910 | -71.01713893290 |
| Town River LP APR | Anderson Howard A and Richard P | 5.777 | 42.01527194230 | -71.01558341590 |
| Town River LP APR | Anderson Howard A and Richard P | 2.254 | 42.01529547430 | -71.01452119830 |
| Town River LP APR | Anderson Howard A and Richard P | 1.907 | 42.01471686860 | -71.01319357790 |
| Town River LP APR | Anderson Howard A and Richard P | 7.873 | 42.01144389750 | -71.02109493420 |
| Town River LP APR | Anderson Howard A and Richard P | 31.726 | 42.00678719470 | -71.02059791270 |
| Town River LP APR | Anderson Howard A and Richard P | 17.511 | 42.00900832010 | -71.01498729200 |
| Town River LP APR | Anderson Howard A and Richard P | 14.977 | 42.00631684190 | -71.01094063350 |
| Town River LP APR | Anderson Howard A and Richard P | 18.741 | 42.00365286410 | -71.01648531490 |
| Puopolo Playground | City of Boston | 0.792 | 42.36873659030 | -71.05425766910 |
| Puopolo Playground | City of Boston | 2.684 | 42.36838327440 | -71.05448183970 |
| Puopolo Playground | City of Boston | 0.072 | 42.36871030450 | -71.05691287450 |
| Puopolo Playground | City of Boston | 1.629 | 42.36868727020 | -71.05616617820 |
| Private First Class Steven J Steriti Memorial Skating Rink | DCR - Division of State Parks and Recreation | 3.244 | 42.36800965410 | -71.05777440420 |
| Puopolo Playground | City of Boston | 0.463 | 42.36865917510 | -71.05545834740 |
| Christopher Columbus Waterfront Park | City of Boston | 4.003 | 42.36110805940 | -71.05139158260 |
| Christopher Columbus Waterfront Park | City of Boston | 0.741 | 42.36087046010 | -71.05218439460 |
| Endicott Triangle | Commonwealth of Massachusetts | 0.038 | 42.36372320910 | -71.05738026840 |
| Polcari Park | City of Boston | 0.280 | 42.36502690540 | -71.05444864030 |
| North Square | City of Boston | 0.077 | 42.36388194580 | -71.05338380640 |
| Lewis Mall Harbor Park | City of Boston | 0.235 | 42.36647038010 | -71.04164598450 |
| Brophy Park | City of Boston | 0.774 | 42.36569193660 | -71.03356326340 |
| East Boston Greenway | City of Boston | 1.159 | 42.36749376430 | -71.03930141750 |

| SITE NAME | OWNER | SITE AREA (ACRES) | LATITUDE | LONGITUDE |
|---|---|---|---|---|
| East Boston Greenway | City of Boston | 0.559 | 42.36901377350 | -71.03814325180 |
| East Boston Greenway | City of Boston | 0.622 | 42.37031667050 | -71.03676698480 |
| East Boston Greenway | City of Boston | 0.084 | 42.37079471710 | -71.03621345020 |
| East Boston Greenway | City of Boston | 0.908 | 42.37134863060 | -71.03509323330 |
| East Boston Greenway | City of Boston | 0.083 | 42.36840640490 | -71.03867159570 |
| East Boston Greenway | City of Boston | 0.049 | 42.36957728540 | -71.03764032060 |
| Neponset River Reservation | DCR - Division of State Parks and Recreation | 1.636 | 42.20328535340 | -71.13984549750 |
| Neponset River Reservation | DCR - Division of State Parks and Recreation | 3.673 | 42.20341510000 | -71.13919635000 |
| Neponset River Reservation | DCR - Division of State Parks and Recreation | 7.069 | 42.20410695770 | -71.13651253560 |
| Pakeen Farm CR | Bihldorff Jane L and Lyman David R | 63.728 | 42.19968654240 | -71.13646443420 |
| Pakeen Farm CR | Bihldorff Jane L and Lyman David R | 40.103 | 42.20204304970 | -71.13984847140 |
| E M C Dedication | E M C CORPORATION | 2.682 | 42.27643588320 | -71.54912037500 |
| E M C Dedication | E M C CORPORATION | 4.005 | 42.27743122130 | -71.54623749640 |
| E M C CR | E M C CORPORATION | 39.734 | 42.27644039750 | -71.54503336220 |
| Locke II CR | HARLAND REALTY TRUST | 4.068 | 42.22628628540 | -71.08571064290 |
| Gregg | GREGG ROGER L | 12.988 | 42.22438702010 | -71.09002928730 |
| Locke | LOCKE FLORENCE F | 56.812 | 42.22617104930 | -71.08888613300 |
| Milton Town Forest | Town of Milton | 48.464 | 42.23061503170 | -71.08872348750 |
| Milton Town Forest | Town of Milton | 24.049 | 42.23233267340 | -71.08486886140 |
| Wollaston Golf Club | WOLLASTON GOLF CLUB | 150.429 | 42.23731804750 | -71.07816980360 |
| Arrowhead Lane Conservation Area | Town of Milton | 10.556 | 42.23637114160 | -71.08588917440 |
| Stewart | Town of Scituate | 17.593 | 42.20895407480 | -70.80146191320 |
| Grassie/Davis/Breen/Giordino | Town of Scituate | 16.441 | 42.21084858770 | -70.79793143700 |
| Bjorklund | Town of Scituate | 2.319 | 42.20677505110 | -70.79941856900 |
|  | Town of Scituate | 9.655 | 42.20796025750 | -70.79687896960 |
|  | Town of Scituate | 10.220 | 42.20805967650 | -70.79922289940 |
| Beals Park | City of Weymouth | 3.399 | 42.24313237240 | -70.94620335680 |
| Furlong Park | Town of Braintree | 0.553 | 42.20034351510 | -71.00781322330 |
| Fuller CR | FULLER JOHN C AND JANET A | 4.800 | 42.10764878400 | -71.31571414050 |
| Stony Brook Estates | Massachusetts Audubon Society | 4.066 | 42.10067815590 | -71.31602230550 |
| Southwest Corridor Park | Massachusetts Bay Transit Authority | 0.084 | 42.34572710480 | -71.07824242000 |
| Southwest Corridor Park | Massachusetts Bay Transit Authority | 0.240 | 42.34605900180 | -71.07753068730 |
| Southwest Corridor Park | Massachusetts Bay Transit Authority | 1.453 | 42.34666383970 | -71.07698714650 |
| Southwest Corridor Park | Massachusetts Bay Transit Authority | 0.003 | 42.34165550490 | -71.08293443390 |
| Southwest Corridor Park | Massachusetts Bay Transit Authority | 0.013 | 42.34174908630 | -71.08263242190 |
| Southwest Corridor Park | Massachusetts Bay Transit Authority | 0.015 | 42.34174529230 | -71.08280279380 |
| Southwest Corridor Park | Massachusetts Bay Transit Authority | 0.005 | 42.34181102600 | -71.08305967950 |
| Southwest Corridor Park | Massachusetts Bay Transit Authority | 0.080 | 42.34186323670 | -71.08259354120 |
| Southwest Corridor Park | Massachusetts Bay Transit Authority | 0.090 | 42.34186124830 | -71.08276082050 |
| Southwest Corridor Park | Massachusetts Bay Transit Authority | 0.077 | 42.34282055040 | -71.08176620250 |
| Southwest Corridor Park | Massachusetts Bay Transit Authority | 0.067 | 42.34336275540 | -71.08107113030 |
| Southwest Corridor Park | Massachusetts Bay Transit Authority | 0.046 | 42.34343961720 | -71.08073412540 |
| Southwest Corridor Park | Massachusetts Bay Transit Authority | 1.729 | 42.34291140730 | -71.08154724040 |
| Southwest Corridor Park | Massachusetts Bay Transit Authority | 0.213 | 42.33998144730 | -71.08342165510 |
| Southwest Corridor Park | Massachusetts Bay Transit Authority | 0.629 | 42.34012492840 | -71.08354014560 |
| Southwest Corridor Park | Massachusetts Bay Transit Authority | 0.395 | 42.34090090030 | -71.08322897490 |
| Raven Brook CR | Fuller Street Development LLC | 54.194 | 41.92791980800 | -70.86697057180 |
| Peppermint Brook CR | Town of Cohasset | 8.630 | 42.23395723600 | -70.81755372320 |

| SITE NAME | OWNER | SITE AREA (ACRES) | LATITUDE | LONGITUDE |
|---|---|---|---|---|
| Moose Hill Wildlife Sanctuary | Massachusetts Audubon Society | 1.647 | 42.12278293470 | -71.22786909340 |
| Moose Hill Wildlife Sanctuary | Massachusetts Audubon Society | 5.009 | 42.11335151690 | -71.19766030330 |
| Beaver Brook Watershed Land | Town of Sharon | 49.058 | 42.11577979860 | -71.19309452550 |
| | Town of Sharon | 43.043 | 42.11841613740 | -71.18663030300 |
| Beaver Brook Watershed Land | Town of Sharon | 56.795 | 42.12117048890 | -71.18913882960 |
| Beaver Brook Watershed Land | Town of Sharon | 6.001 | 42.12641922820 | -71.18393107560 |
| Beaver Brook Watershed Land | Town of Sharon | 0.303 | 42.12690818450 | -71.18439131960 |
| Moose Hill Farm | The Trustees of Reservations | 158.214 | 42.12875298270 | -71.21692469850 |
| Moose Hill Farm | The Trustees of Reservations | 87.089 | 42.13447818010 | -71.21307919710 |
| Moose Hill Wildlife Sanctuary | Massachusetts Audubon Society | 23.471 | 42.13801216530 | -71.21147789260 |
| Moose Hill Farm | The Trustees of Reservations | 96.227 | 42.12992354920 | -71.20628455630 |
| | Town of Sharon | 1.269 | 42.12663418620 | -71.19549601860 |
| Moose Hill Wildlife Sanctuary | Massachusetts Audubon Society | 366.937 | 42.13320528140 | -71.20228918950 |
| Moose Hill Wildlife Sanctuary | Massachusetts Audubon Society | 78.073 | 42.13039394330 | -71.19378362560 |
| | Massachusetts Audubon Society | 28.919 | 42.13524332350 | -71.20096765720 |
| | Massachusetts Audubon Society | 146.698 | 42.13433770920 | -71.19309948870 |
| Holder Property | Town of Sharon | 0.393 | 42.12977295400 | -71.18642577600 |
| Marshfield Fair | MARSHFIELD AGRICULTURAL AND HORTICULTURAL | 65.058 | 42.09933060430 | -70.71458616150 |
| Marshfield Country Club | MARSHFIELD COUNTRY CLUB INC | 5.127 | 42.08057343500 | -70.71626871940 |
| Marshfield Country Club | MARSHFIELD COUNTRY CLUB INC | 94.149 | 42.08071111140 | -70.71127934500 |
| East Boston Memorial Park | City of Boston | 0.868 | 42.37248368300 | -71.03147666450 |
| East Boston Memorial Park | City of Boston | 14.083 | 42.37170372230 | -71.02967940450 |
| Lewis Mall | City of Boston | 1.288 | 42.36817378320 | -71.04033690400 |
| East Boston Memorial Park | City of Boston | 0.182 | 42.37202035340 | -71.03352660820 |
| East Boston Memorial Park | City of Boston | 0.070 | 42.37237519990 | -71.03199040890 |
| East Boston Memorial Park | Commonwealth of Massachusetts | 1.863 | 42.37273593570 | -71.03196059970 |
| East Boston Memorial Park | City of Boston | 0.611 | 42.37064369950 | -71.03033656350 |
| East Boston Memorial Park | City of Boston | 0.085 | 42.37112777900 | -71.03090631940 |
| East Boston Memorial Park | City of Boston | 0.655 | 42.37106755680 | -71.03122347260 |
| East Boston Memorial Park | Massport | 0.001 | 42.37194868820 | -71.03202459250 |
| East Boston Memorial Park | Massport | 0.623 | 42.37142042570 | -71.03199359930 |
| East Boston Memorial Park | Massport | 0.623 | 42.37162669470 | -71.03139229490 |
| East Boston Memorial Park | Massport | 1.268 | 42.37044750920 | -71.02893011400 |
| Bremen Street Park | Commonwealth of Massachusetts | 2.040 | 42.37309655590 | -71.03343202320 |
| Bremen Street Park | Commonwealth of Massachusetts | 4.364 | 42.37471047650 | -71.03151539450 |
| Bremen Street Park | Commonwealth of Massachusetts | 1.887 | 42.37339898540 | -71.03211068330 |
| Bremen Street Park | Commonwealth of Massachusetts | 1.097 | 42.37511595880 | -71.03016242100 |
| Bremen Street Park | Trust for Public Land | 3.416 | 42.37467063410 | -71.03098675120 |
| Bremen Street Park | Trust for Public Land | 0.574 | 42.37771443870 | -71.02747935960 |
| Bremen Street Park | Trust for Public Land | 0.570 | 42.37832553650 | -71.02650845730 |
| Bremen Street Park | Commonwealth of Massachusetts | 3.543 | 42.37665559090 | -71.02929502760 |
| Mirage Brook | Town of Kingston | 0.839 | 42.02090041920 | -70.79228030490 |
| Cranberry Watershed Preserve | Town of Kingston | 18.542 | 42.01125078170 | -70.78303145900 |
| Cranberry Watershed Preserve | Town of Kingston | 96.584 | 42.00872372320 | -70.77352518890 |
| Cranberry Watershed Preserve | Town of Kingston | 1.194 | 42.01077320950 | -70.76860087000 |
| Cranberry Watershed Preserve | Town of Kingston | 10.969 | 42.01073245650 | -70.77118022760 |
| Cranberry Watershed Preserve | Town of Kingston | 0.475 | 42.01364476750 | -70.77121096140 |
| Cranberry Watershed Preserve | Town of Kingston | 11.396 | 42.01231687340 | -70.77198803220 |

| SITE NAME | OWNER | SITE AREA (ACRES) | LATITUDE | LONGITUDE |
|---|---|---|---|---|
| Cranberry Watershed Preserve | Town of Kingston | 0.361 | 42.01367880920 | -70.77185847010 |
| Cranberry Watershed Preserve | Town of Kingston | 0.297 | 42.01370067780 | -70.77225378170 |
| Cranberry Watershed Preserve | Town of Kingston | 8.036 | 42.00600279870 | -70.76884013070 |
| Cranberry Watershed Preserve | Town of Kingston | 107.515 | 42.00516588950 | -70.77203586830 |
| Chamberlain | CHAMBERLAIN SUSAN W AND WENDELL P | 1.502 | 42.02165965180 | -70.76799268470 |
| Zoino | Town of Kingston | 0.604 | 42.01801074210 | -70.75366073140 |
| Winthrop Street Well | Town of Kingston | 0.945 | 42.00751632980 | -70.73505607820 |
| Winthrop Street Well | Town of Kingston | 3.946 | 42.00845238970 | -70.73349796380 |
| Reynolds/Conroy | Town of Scituate | 6.409 | 42.21281078500 | -70.79367431770 |
| Bailey | Town of Scituate | 9.118 | 42.21472988250 | -70.79257117990 |
| Bailey | Town of Scituate | 7.808 | 42.21554271800 | -70.79781600610 |
| Bailey | Town of Scituate | 10.379 | 42.21406272440 | -70.80134597780 |
| Bjorklund CR | Town of Scituate | 1.536 | 42.21363871300 | -70.79883366390 |
| Bjorklund CR | Town of Scituate | 4.771 | 42.21322640150 | -70.79798943720 |
| Bjorklund CR | Town of Scituate | 0.872 | 42.21422846220 | -70.79904121700 |
| Moncy | Town of Scituate | 4.395 | 42.21670870460 | -70.79584212970 |
| Moncy | Town of Scituate | 12.134 | 42.21189747650 | -70.79963916610 |
| Moncy | Town of Scituate | 21.360 | 42.20732108810 | -70.80378614540 |
| Bjorklund | Town of Scituate | 2.154 | 42.20647072320 | -70.79620420600 |
| Hayden | Town of Scituate | 11.062 | 42.21122373440 | -70.80183050390 |
| Moncy | Town of Scituate | 8.407 | 42.21250719040 | -70.80204508520 |
| Vinal Pasture Conservation Area | Maxwell Conservation Land Trust | 13.925 | 42.21192505600 | -70.80613376200 |
| Vinal Pasture Conservation Area | Maxwell Conservation Land Trust | 2.507 | 42.21239686000 | -70.80735509760 |
| Eden Street Park | City of Chelsea | 0.203 | 42.39726484530 | -71.03338580340 |
| Southwest Corridor Park | Massachusetts Bay Transit Authority | 0.107 | 42.34132366480 | -71.08335026840 |
| Southwest Corridor Park | Massachusetts Bay Transit Authority | 1.888 | 42.33254305450 | -71.09362056870 |
| Southwest Corridor Park | Massachusetts Bay Transit Authority | 0.004 | 42.33395646610 | -71.09279092900 |
| Southwest Corridor Park | Massachusetts Bay Transit Authority | 0.030 | 42.33458738410 | -71.09212822600 |
| Southwest Corridor Park | Massachusetts Bay Transit Authority | 2.378 | 42.33448655900 | -71.09129910750 |
| Southwest Corridor Park | Massachusetts Bay Transit Authority | 1.962 | 42.33458132480 | -71.09169315500 |
| Southwest Corridor Park | Massachusetts Bay Transit Authority | 0.725 | 42.33452245460 | -71.09206246100 |
| Southwest Corridor Park | Massachusetts Bay Transit Authority | 0.125 | 42.33566698220 | -71.09089745900 |
| Southwest Corridor Park | Massachusetts Bay Transit Authority | 0.995 | 42.32972624990 | -71.09693384700 |
| Southwest Corridor Park | Massachusetts Bay Transit Authority | 1.070 | 42.32976927430 | -71.09627593060 |
| Southwest Corridor Park | Massachusetts Bay Transit Authority | 0.215 | 42.33121417780 | -71.09508230880 |
| Southwest Corridor Park | Massachusetts Bay Transit Authority | 0.057 | 42.31719523130 | -71.10451223900 |
| Southwest Corridor Park | Massachusetts Bay Transit Authority | 0.085 | 42.31721882850 | -71.10461260830 |
| Southwest Corridor Park | Massachusetts Bay Transit Authority | 0.019 | 42.31737909130 | -71.10444056250 |
| Southwest Corridor Park | Massachusetts Bay Transit Authority | 0.557 | 42.31724206600 | -71.10370605380 |
| Fisher Hill Reservoir Park | Town of Brookline | 9.692 | 42.32911924700 | -71.14305510910 |
| Burrage Pond WMA | Department of Fish and Game | 2.563 | 42.02127735740 | -70.85457256110 |
| Burrage Pond WMA | Department of Fish and Game | 0.842 | 42.02171946660 | -70.85383129430 |
| Burrage Pond WMA | Department of Fish and Game | 1.108 | 42.01961859030 | -70.85325497810 |
| Burrage Pond WMA | Department of Fish and Game | 8.662 | 42.02097472950 | -70.85147465200 |
| Hockomock Swamp WMA | Department of Fish and Game | 7.298 | 42.01492818000 | -71.05360532480 |
| Noreen Road CR | Folkman and Zola Builders Inc | 3.976 | 42.04308776580 | -71.16740324630 |
| Noreen Road CR | Folkman and Zola Builders Inc | 8.951 | 42.04418390960 | -71.16951209690 |
| BC Shovel Works CR | BC Shovel Works LLC | 0.436 | 42.06851338870 | -71.10498703630 |

| SITE NAME | OWNER | SITE AREA (ACRES) | LATITUDE | LONGITUDE |
|---|---|---|---|---|
| BC Shovel Works CR | BC Shovel Works LLC | 1.148 | 42.06927328170 | -71.10474840460 |
| Taunton River WMA | Department of Fish and Game | 45.804 | 41.95085940050 | -70.93287309980 |
| DeGhetto CR | DeGhetto David and Lynn | 8.928 | 42.14079221420 | -70.79073213130 |
| Depietri/Dooley Property | Southborough Open Land Foundation | 15.163 | 42.31133603410 | -71.54672287020 |
| Haranas Property | Southborough Open Land Foundation | 0.783 | 42.27423895060 | -71.51524328570 |
| Haranas Property | Southborough Open Land Foundation | 0.893 | 42.27456317070 | -71.51502635600 |
| Haranas Property | Southborough Open Land Foundation | 0.899 | 42.27483052210 | -71.51477426930 |
| Haranas Property | Southborough Open Land Foundation | 1.507 | 42.27514267760 | -71.51457506830 |
| Haranas Property | Southborough Open Land Foundation | 10.434 | 42.27601284810 | -71.51380996430 |
| Watershed Investment Property | Southborough Open Land Foundation | 2.080 | 42.27740769550 | -71.51501533300 |
| Whynot/Templeman Property | Southborough Open Land Foundation | 7.732 | 42.28032819860 | -71.52289004060 |
| Little Conservation Area | Town of Marshfield | 24.525 | 42.14009549400 | -70.77398716080 |
| Paul R Hanlon School Playground | Town of Westwood | 6.367 | 42.22611605460 | -71.19214270340 |
| Dedham-Westwood Water Supply Land | Dedham-Westwood Water Supply District | 0.771 | 42.22930655780 | -71.21554064790 |
| Hale Reservation | Hale Reservation Inc | 0.456 | 42.21819258190 | -71.23791794820 |
| Hale Reservation | Hale Reservation Inc | 0.122 | 42.23661553880 | -71.23925009830 |
| Hale Reservation | Hale Reservation Inc | 292.341 | 42.23674984920 | -71.23429364190 |
| Hale Reservation | Hale Reservation Inc | 5.352 | 42.23904642660 | -71.22891108970 |
| Hale Reservation | Hale Reservation Inc | 7.687 | 42.24084590900 | -71.23142866650 |
| Hale Reservation | Hale Reservation Inc | 2.596 | 42.23209420310 | -71.22690150160 |
| Hale Reservation | Hale Reservation Inc | 2.651 | 42.23215831190 | -71.22772449920 |
| Hale Reservation | Hale Reservation Inc | 20.566 | 42.23257646420 | -71.22998076390 |
| Dedham-Westwood Water Supply Land | Dedham-Westwood Water District | 11.590 | 42.23122179440 | -71.22545749840 |
| Hale Reservation | Hale Reservation Inc | 124.497 | 42.22134848900 | -71.24155555490 |
| Hale Reservation | Hale Reservation Inc | 0.413 | 42.21790187020 | -71.23775693330 |
| Hale Reservation | Hale Reservation Inc | 0.528 | 42.21805660670 | -71.23785561990 |
| Mill Brook Conservation Area | Town of Westwood | 5.910 | 42.21619436500 | -71.24571914450 |
| Hale Reservation | Hale Reservation Inc | 4.670 | 42.21687125820 | -71.24307674300 |
| Blackwater Swamp | Town of Kingston | 4.443 | 42.00171221620 | -70.73300738690 |
| Winthrop Street Well | Town of Kingston | 5.429 | 42.00870540890 | -70.73443880080 |
| Summer Hill CR | Summer Hill LP | 1.022 | 42.00785553130 | -70.73324087710 |
| Pica CR | PICA WILLIAM G AND EVELYN H | 2.624 | 41.98381132080 | -70.78242039490 |
| Gould CR | Gould Rachel E | 6.390 | 41.99510168720 | -70.72547560410 |
| Holmes/Watson Historic Jones River Boatyard CR | Jones River Landing Environmental Heritage Center Inc | 0.393 | 41.99536939180 | -70.72356384010 |
| Bailey Memorial Playfield | Town of Kingston | 10.048 | 41.99663545080 | -70.72703613060 |
| Boy And Girl Scouts Of Kingston | BOY AND GIRL SCOUTS OF KINGSTON INC | 0.278 | 42.00035330520 | -70.72182999430 |
| Boy And Girl Scouts Of Kingston | BOY AND GIRL SCOUTS OF KINGSTON INC | 2.052 | 42.00122889440 | -70.72198175370 |
| Bay Circuit Trail Easement | X | 0.141 | 42.00022986630 | -70.71153239840 |
| Bay Farm Conservation Area | Town of Duxbury | 44.898 | 42.00421223910 | -70.71416732040 |
| Marshall Joyce Wildlife Sanctuary | Town of Kingston | 1.222 | 41.99822488900 | -70.71835404900 |
| Winthrop Street Well | Town of Kingston | 2.420 | 42.00888881410 | -70.73528935930 |
| Keith Properties | Wildlands Trust | 6.984 | 42.00621205840 | -70.73402913800 |
| Jones River Access | Town of Kingston | 0.689 | 41.99779000400 | -70.71030000550 |
| Jones River Access | Town of Kingston | 0.518 | 41.99840448060 | -70.71022639510 |
| The Nook Preserve | Wildlands Trust | 17.404 | 41.99575391460 | -70.70733071230 |
| John Howland Homestead | PILGRIM JOHN HOWLAND SOCIETY | 18.788 | 41.99329486350 | -70.70652934400 |
| Blackwater Swamp | Town of Kingston | 6.489 | 42.00325136850 | -70.73295965930 |
| John Howland Homestead | PILGRIM JOHN HOWLAND SOCIETY | 1.995 | 41.99492658040 | -70.70481375200 |

| SITE NAME | OWNER | SITE AREA (ACRES) | LATITUDE | LONGITUDE |
|---|---|---|---|---|
| John Howland Homestead | PILGRIM JOHN HOWLAND SOCIETY | 0.211 | 41.99608209400 | -70.70408331040 |
| Wheelwright Conservation Area | Town of Scituate | 23.108 | 42.21013579240 | -70.80520154880 |
| Wheelwright Conservation Area | Town of Scituate | 12.008 | 42.20992214500 | -70.80996885480 |
| Cushing Memorial Park | Town of Framingham | 1.312 | 42.28299193990 | -71.43408658600 |
| Wheelwright Conservation Area | Town of Scituate | 10.115 | 42.21353310780 | -70.80361922260 |
| Wheelwright Conservation Area | Town of Scituate | 1.679 | 42.21426627910 | -70.80406462760 |
| Harris Playground | City of Medford | 2.863 | 42.41087046680 | -71.08051480360 |
| Plaza Betances | City of Boston | 0.282 | 42.34195793100 | -71.07339445670 |
| James Hayes Park | City of Boston | 0.283 | 42.34376313240 | -71.07548598700 |
| Dartmouth Garden | South End Lower Roxbury Open Space Land Trust | 0.036 | 42.34388305250 | -71.07400301050 |
| Dartmouth Garden | South End Lower Roxbury Open Space Land Trust | 0.035 | 42.34393559850 | -71.07403004280 |
| Warren And Clarendon Streets Garden | South End Lower Roxbury Open Space Land Trust | 0.052 | 42.34496508070 | -71.07265190730 |
| Harriet Tubman Square | City of Boston | 0.142 | 42.34343620600 | -71.07790055510 |
| Hiscock Park | City of Boston | 0.044 | 42.34263310710 | -71.07816369890 |
| Hiscock Park | City of Boston | 0.062 | 42.34269739490 | -71.07820113520 |
| Worcester Street Community Garden | South End Lower Roxbury Open Space Land Trust | 0.566 | 42.34060986350 | -71.07966724950 |
| Rutland Square | City of Boston | 0.052 | 42.34143049270 | -71.07779709630 |
| Southwest Corridor Park | Massachusetts Bay Transit Authority | 0.297 | 42.31764093230 | -71.10429875860 |
| Kelly Outdoor Skating Rink | Massachusetts Bay Transit Authority | 0.246 | 42.31815733850 | -71.10329536100 |
| Southwest Corridor Park | Massachusetts Bay Transit Authority | 0.703 | 42.31853868400 | -71.10368143770 |
| Southwest Corridor Park | Massachusetts Bay Transit Authority | 0.185 | 42.31469474400 | -71.10494700130 |
| Southwest Corridor Park | Massachusetts Bay Transit Authority | 0.074 | 42.31547696790 | -71.10441274850 |
| Southwest Corridor Park | Massachusetts Bay Transit Authority | 1.171 | 42.31526636310 | -71.10550772370 |
| Southwest Corridor Park | Massachusetts Bay Transit Authority | 0.055 | 42.31580767790 | -71.10529550290 |
| Southwest Corridor Park | Massachusetts Bay Transit Authority | 0.127 | 42.31591944550 | -71.10514625530 |
| Southwest Corridor Park | Massachusetts Bay Transit Authority | 0.103 | 42.31597957390 | -71.10534220990 |
| Southwest Corridor Park | Massachusetts Bay Transit Authority | 0.246 | 42.33119339640 | -71.09604411740 |
| Southwest Corridor Park | Massachusetts Bay Transit Authority | 1.033 | 42.32656596330 | -71.09799578140 |
| Southwest Corridor Park | Massachusetts Bay Transit Authority | 0.578 | 42.32747525180 | -71.09812488540 |
| Southwest Corridor Park | Massachusetts Bay Transit Authority | 0.858 | 42.32599250550 | -71.09897795010 |
| Southwest Corridor Park | Boston Housing Authority | 0.023 | 42.32289472510 | -71.10033945770 |
| Southwest Corridor Park | Massachusetts Bay Transit Authority | 0.011 | 42.32340679960 | -71.09976702830 |
| Southwest Corridor Park | Massachusetts Bay Transit Authority | 0.020 | 42.32340183770 | -71.09961206250 |
| Southwest Corridor Park | Massachusetts Bay Transit Authority | 0.287 | 42.32338248490 | -71.09990780870 |
| Southwest Corridor Park | Massachusetts Bay Transit Authority | 0.417 | 42.32436821790 | -71.09882827430 |
| Belmont Womans Club CR | Belmont Womans Club | 0.065 | 42.39739512990 | -71.17751032360 |
| Belmont Womans Club CR | Belmont Womans Club | 0.356 | 42.39712745040 | -71.17814341460 |
| Wood CR | Wood Richard S and Christina D | 1.390 | 42.26076059220 | -71.28233659750 |
| Belmont Womans Club CR | Belmont Womans Club | 0.504 | 42.39695619310 | -71.17773339680 |
| Keenes Brook Area Conservation Land | Town of Duxbury | 58.929 | 42.07081413130 | -70.75963475520 |
| Ripley Playground | City of Boston | 0.827 | 42.29937744550 | -71.07605912550 |
| Jeep Jones Park | City of Boston | 1.682 | 42.33080488040 | -71.09212889820 |
| Island End Park | City of Chelsea | 0.769 | 42.39362348780 | -71.04888400820 |
| Everett Memorial Stadium | City of Everett | 5.833 | 42.40411349570 | -71.05284319700 |
| Elizabeth Island Conservation Area | Arlington Land Trust | 1.998 | 42.40892235750 | -71.15527538310 |
| John Howland Homestead | PILGRIM JOHN HOWLAND SOCIETY | 0.606 | 41.99552562440 | -70.70468765470 |
| Larson Road Conservation Area | Town of Kingston | 0.259 | 41.99529634020 | -70.70415826970 |
| Larson Road Conservation Area | Town of Kingston | 0.177 | 41.99538418710 | -70.70391277340 |

| SITE NAME | OWNER | SITE AREA (ACRES) | LATITUDE | LONGITUDE |
|---|---|---|---|---|
| Larson Road Conservation Area | Town of Kingston | 0.348 | 41.99556065870 | -70.70356202910 |
| Larson Road Conservation Area | Town of Kingston | 0.713 | 41.99588990790 | -70.70283338310 |
| Leigh Road Conservation Area | Town of Kingston | 1.608 | 41.99629144330 | -70.70325099180 |
| Howland Lane Conservation Area | Town of Kingston | 7.917 | 41.98849827270 | -70.70317119860 |
| Grays Beach Park | Town of Kingston | 5.972 | 41.98656554160 | -70.70002311440 |
| Pawtuxet Park | Town of Kingston | 21.846 | 41.98188155370 | -70.70834725420 |
| Hermit Hollow | Wildlands Trust | 7.350 | 41.97835944730 | -70.75857605470 |
| Keith Properties | Wildlands Trust | 4.955 | 41.98117220230 | -70.76752565160 |
| Carter Bog | Town of Kingston | 19.127 | 41.98815242980 | -70.77948402990 |
| Henrich | Town of Kingston | 61.474 | 41.99227728520 | -70.78826673260 |
| Henrich | Town of Kingston | 0.678 | 41.99400584380 | -70.78604719190 |
| Henrich | Town of Kingston | 0.677 | 41.99504209970 | -70.78691913640 |
| Hathaway Preserve | Town of Kingston | 7.161 | 41.98470350980 | -70.72673534410 |
| Sampson Park | Town of Kingston | 5.562 | 41.99106681290 | -70.74593692240 |
| 15-25 Cross Street East | City of Somerville | 0.157 | 42.38925520970 | -71.08514505510 |
| 15-25 Cross Street East | City of Somerville | 0.078 | 42.38939311290 | -71.08500415760 |
| 15-25 Cross Street East | City of Somerville | 0.149 | 42.38907689490 | -71.08533230610 |
| Rutland Square | City of Boston | 0.054 | 42.34217866430 | -71.07852577500 |
| Titus Sparrow Park | City of Boston | 0.190 | 42.34338882780 | -71.08058739630 |
| Titus Sparrow Park | City of Boston | 1.575 | 42.34356000290 | -71.07978722660 |
| Childe Hassam Park | City of Boston | 0.060 | 42.34610926060 | -71.07464486540 |
| Lenox and Kendall Streets Community Garden | South End Lower Roxbury Open Space Land Trust | 0.435 | 42.33747191260 | -71.08318255160 |
| GAR Park | City of Brockton | 1.201 | 42.08215558990 | -71.01869444300 |
| Hockomock Swamp WMA | Department of Fish and Game | 11.049 | 41.97162076300 | -71.04188520370 |
| Lake Nippenicket WCE | Bridgewater Lakeside LLC | 8.248 | 41.97413331930 | -71.03758352530 |
| Hockomock Swamp WMA | Department of Fish and Game | 82.391 | 41.97489566960 | -71.03303873080 |
| Hockomock Swamp WMA | Department of Fish and Game | 47.673 | 41.97866722500 | -71.03816974750 |
| Hockomock Swamp WMA | Department of Fish and Game | 2.126 | 41.97258329960 | -71.03696067290 |
| Concord Square | City of Boston | 0.150 | 42.34133675960 | -71.07886628840 |
| Rutland Square | City of Boston | 0.049 | 42.34179812460 | -71.07815570960 |
| Southwest Corridor Park | Massachusetts Bay Transit Authority | 0.009 | 42.32252798650 | -71.10043230610 |
| Southwest Corridor Park | Massachusetts Bay Transit Authority | 0.100 | 42.32261473420 | -71.10003793130 |
| Southwest Corridor Park | Massachusetts Bay Transit Authority | 1.315 | 42.32100538760 | -71.10167680230 |
| Southwest Corridor Park | Massachusetts Bay Transit Authority | 0.026 | 42.31607474750 | -71.10517380540 |
| Southwest Corridor Park | Massachusetts Bay Transit Authority | 0.142 | 42.31653160000 | -71.10339809840 |
| Southwest Corridor Park | Massachusetts Bay Transit Authority | 1.624 | 42.31629840740 | -71.10414931360 |
| Southwest Corridor Park | Massachusetts Bay Transit Authority | 0.878 | 42.31649021870 | -71.10456832700 |
| Southwest Corridor Park | Massachusetts Bay Transit Authority | 0.691 | 42.31649459170 | -71.10495827050 |
| Southwest Corridor Park | Massachusetts Bay Transit Authority | 0.070 | 42.31073733010 | -71.10729391820 |
| Corporal Joseph E. Johnson Playground | DCR - Division of State Parks and Recreation | 0.321 | 42.31157461100 | -71.10753996700 |
| Southwest Corridor Park | Massachusetts Bay Transit Authority | 1.122 | 42.32421788650 | -71.09918525520 |
| Southwest Corridor Park | Massachusetts Bay Transit Authority | 0.145 | 42.32451899370 | -71.09923481030 |
| Corporal Joseph E. Johnson Playground | DCR - Division of State Parks and Recreation | 0.621 | 42.31127565540 | -71.10779063080 |
| Corporal Joseph E. Johnson Playground | DCR - Division of State Parks and Recreation | 1.741 | 42.31166195920 | -71.10811732120 |
| Southwest Corridor Park | Massachusetts Bay Transit Authority | 0.064 | 42.31933117930 | -71.10280080770 |
| Oakdale Street Community Garden | Massachusetts Bay Transit Authority | 0.153 | 42.31316438960 | -71.10658941720 |
| Southwest Corridor Park | Massachusetts Bay Transit Authority | 0.093 | 42.31418289130 | -71.10596305910 |
| Southwest Corridor Park | Massachusetts Bay Transit Authority | 1.218 | 42.31985229540 | -71.10200094760 |

| SITE NAME | OWNER | SITE AREA (ACRES) | LATITUDE | LONGITUDE |
|---|---|---|---|---|
| Pine Oak Farm CR | Green Raymond C Tr of Pine Oak Farm Homeowners Trust | 1.375 | 42.11013785910 | -70.71480700930 |
| Pine Oak Farm CR | Green Raymond C Tr of Pine Oak Farm Homeowners Trust | 4.253 | 42.11021289080 | -70.71378526760 |
| Pine Oak Farm CR | Green Raymond C Tr of Pine Oak Farm Homeowners Trust | 3.178 | 42.11124173240 | -70.71509553900 |
| Mace Tot Lot | City of Chelsea | 0.139 | 42.39498118950 | -71.02865783570 |
| Proprietors Green CR | NDNE Realty Inc | 1.366 | 42.10297939570 | -70.74166361270 |
| Margullion CR | Margullion Frank and Sheila | 0.751 | 42.26475537780 | -71.30907029870 |
| Margullion CR | Margullion Frank and Sheila | 4.125 | 42.26440781660 | -71.30749920910 |
| Keenes Brook Area Conservation Land | Town of Duxbury | 11.459 | 42.07314653110 | -70.75840893460 |
| Keenes Brook Area Conservation Land | Town of Duxbury | 2.304 | 42.06872637620 | -70.75533338180 |
| Camp Wing CR | Town of Duxbury | 0.517 | 42.08330319870 | -70.74191700720 |
| Camp Wing CR | Town of Duxbury | 96.137 | 42.08306957590 | -70.74681017310 |
| Feinberg Bogs | Town of Duxbury | 102.593 | 42.08664062840 | -70.73843221040 |
|  | Town of Duxbury | 2.166 | 42.08728836470 | -70.74524042610 |
| Keene Street Playing Field | Town of Duxbury | 7.672 | 42.07089784150 | -70.75042203690 |
| Camp Wing | BOYS AND GIRLS CAMPS INC | 158.686 | 42.07596160340 | -70.75234487150 |
| Ashdod Cemetery | Town of Duxbury | 1.237 | 42.06702617570 | -70.75242164670 |
|  | Town of Duxbury | 0.587 | 42.06315896920 | -70.76302139890 |
|  | Town of Duxbury | 4.715 | 42.06624286330 | -70.75849407390 |
| Keenes Brook Area Conservation Land | Town of Duxbury | 4.220 | 42.06993679570 | -70.75477798890 |
| Keenes Brook Area Conservation Land | Town of Duxbury | 6.408 | 42.07115510010 | -70.76515229390 |
| Keenes Brook Conservation Area | Town of Duxbury | 1.014 | 42.07179256530 | -70.75460219820 |
| Keenes Brook Area Conservation Land | Town of Duxbury | 9.783 | 42.07121373920 | -70.75567693840 |
| Edgerly Road Playground | City of Boston | 0.108 | 42.34626302590 | -71.08798336900 |
|  | Town of West Bridgewater | 4.138 | 42.00251265620 | -71.01851382030 |
| Vinebrook Realty Gift | Town of Easton | 6.865 | 42.08969509400 | -71.09062816700 |
| Union Village Conservation Area | Town of Easton | 11.348 | 42.09079388630 | -71.08650892140 |
| Costa Property | Town of Easton | 34.287 | 42.08173279130 | -71.08256878940 |
| Ames Property | Town of Easton | 18.962 | 42.07777348080 | -71.07827610430 |
| Shoddy Mill Site | Natural Resources Trust of Easton | 3.611 | 42.04125464940 | -71.06903319630 |
|  | Natural Resources Trust of Easton | 0.583 | 42.08071080550 | -71.09770763050 |
|  | Natural Resources Trust of Easton | 0.668 | 42.08069058620 | -71.09696503790 |
|  | Natural Resources Trust of Easton | 0.708 | 42.08114220510 | -71.09777952560 |
|  | Natural Resources Trust of Easton | 0.572 | 42.08113874170 | -71.09683643490 |
|  | Natural Resources Trust of Easton | 0.877 | 42.08161592070 | -71.09776784250 |
|  | Natural Resources Trust of Easton | 0.825 | 42.08169806290 | -71.09713641230 |
| Water Department Land | Town of Easton | 27.079 | 42.08109881870 | -71.09920802980 |
| Phillip S Barnes Preserve | Wildlands Trust | 9.831 | 41.99227902270 | -70.74571516140 |
| Evergreen Cemetery | KINGSTON EVERGREEN CEMETERY ASSOCIATION INC | 3.438 | 41.99548335050 | -70.73615530620 |
| Evergreen Cemetery | KINGSTON EVERGREEN CEMETERY ASSOCIATION INC | 18.518 | 41.99583673830 | -70.73373977030 |
| Bates Pond | Town of Kingston | 6.839 | 41.99843984270 | -70.74110670900 |
| Bates Pond | Town of Kingston | 9.989 | 41.99848368780 | -70.73970490600 |
| Bates Pond | Town of Kingston | 6.836 | 41.99892798590 | -70.74190216760 |
| Bates Pond | Town of Kingston | 12.209 | 41.99932512570 | -70.74342064890 |
| Charles L Cherry Preserve | Wildlands Trust | 2.097 | 41.98310472280 | -70.74415186220 |
| Charles L Cherry Preserve | Wildlands Trust | 3.175 | 41.98354241650 | -70.74169291060 |
| Charles L Cherry Preserve | Wildlands Trust | 8.284 | 41.98383675630 | -70.74323487120 |
| St Josephs Cemetery | Roman Catholic Archdiocese of Boston | 4.349 | 41.98202162710 | -70.73520579440 |
| St Josephs Cemetery | Roman Catholic Archdiocese of Boston | 6.882 | 41.98397022110 | -70.73627634060 |

| SITE NAME | OWNER | SITE AREA (ACRES) | LATITUDE | LONGITUDE |
|---|---|---|---|---|
| Elementary And Intermediate School Athletic Fields | Town of Kingston | 20.448 | 41.98217485100 | -70.72222844240 |
| Keith Properties CR | Wildlands Trust | 0.254 | 42.00721368080 | -70.73427222350 |
| Boy And Girl Scouts Of Kingston | BOY AND GIRL SCOUTS OF KINGSTON INC | 12.883 | 42.01311349800 | -70.73776753690 |
| Southwest Corridor Park | Massachusetts Bay Transit Authority | 2.403 | 42.31266569710 | -71.10591368690 |
| Southwest Corridor Park | Massachusetts Bay Transit Authority | 0.564 | 42.31415786140 | -71.10550940020 |
| Southwest Corridor Park | Massachusetts Bay Transit Authority | 2.718 | 42.31293313490 | -71.10645192170 |
| Southwest Corridor Park | Massachusetts Bay Transit Authority | 0.756 | 42.30673238640 | -71.10955827420 |
| Southwest Corridor Park | Massachusetts Bay Transit Authority | 1.206 | 42.30679585400 | -71.10983934420 |
| Southwest Corridor Park | Massachusetts Bay Transit Authority | 1.400 | 42.30690947910 | -71.11017874250 |
| Southwest Corridor Park | Massachusetts Bay Transit Authority | 0.231 | 42.30785850480 | -71.10953312970 |
| Southwest Corridor Park | Massachusetts Bay Transit Authority | 0.039 | 42.30802232800 | -71.10941735650 |
| Southwest Corridor Park | Massachusetts Bay Transit Authority | 0.581 | 42.30844657190 | -71.10912885560 |
| Southwest Corridor Park | Massachusetts Bay Transit Authority | 0.733 | 42.30885130860 | -71.10825905990 |
| Southwest Corridor Park | Massachusetts Bay Transit Authority | 0.196 | 42.30985692920 | -71.10819094190 |
| Southwest Corridor Park | Massachusetts Bay Transit Authority | 0.123 | 42.31016131550 | -71.10823586640 |
| Southwest Corridor Park | Massachusetts Bay Transit Authority | 0.129 | 42.31027524410 | -71.10733879120 |
| Southwest Corridor Park | Massachusetts Bay Transit Authority | 0.093 | 42.31040227650 | -71.10775630670 |
| Southwest Corridor Park | Massachusetts Bay Transit Authority | 0.121 | 42.31054032070 | -71.10800835480 |
| Southwest Corridor Park | Massachusetts Bay Transit Authority | 0.199 | 42.30200308030 | -71.11307759120 |
| Southwest Corridor Park | Massachusetts Bay Transit Authority | 0.403 | 42.30212010060 | -71.11357658720 |
| Southwest Corridor Park | Massachusetts Bay Transit Authority | 0.064 | 42.30230415070 | -71.11333098860 |
| Southwest Corridor Park | Massachusetts Bay Transit Authority | 0.499 | 42.30208915690 | -71.11242965070 |
| Endean Conservation Area | Town of Norwood | 9.077 | 42.17309525240 | -71.21398370770 |
| Hawes Brook and Pool | Town of Norwood | 21.608 | 42.17403723280 | -71.21222352840 |
| Hawes Brook and Pool | Town of Norwood | 8.152 | 42.17487646860 | -71.21146343640 |
| Paul Revere Park | DCR - Division of State Parks and Recreation | 4.157 | 42.37004123940 | -71.06190000400 |
| Market Street Burying Ground | City of Boston | 0.396 | 42.35042188810 | -71.15232271320 |
| Poor Meadow Brook | Town of East Bridgewater | 3.263 | 42.01422819200 | -70.90805731200 |
| Poor Meadow Brook WMA | Department of Fish and Game | 2.233 | 42.01612827580 | -70.90090599560 |
| Poor Meadow Brook WMA | Department of Fish and Game | 71.755 | 42.01389137080 | -70.90509248100 |
| Poor Meadow Brook WMA | Department of Fish and Game | 27.812 | 42.01713841470 | -70.90812368560 |
| Melnea A. Cass Swimming Pool | DCR - Division of State Parks and Recreation | 1.088 | 42.32152684020 | -71.09042037760 |
| Charles River Reservation | DCR - Division of State Parks and Recreation | 2.264 | 42.35691310410 | -71.07380780480 |
| Old Harbor Reservation | DCR - Division of State Parks and Recreation | 10.203 | 42.33117719460 | -71.02942791610 |
| Endean Conservation Area | Town of Norwood | 4.249 | 42.17244257620 | -71.21192698890 |
| Norwood Little League Field | Norwood Little League Inc | 2.446 | 42.17160987790 | -71.21317649210 |
| Mirrione Gift | Town of Easton | 19.650 | 42.08122542760 | -71.09534229730 |
|  | Town of Easton | 8.213 | 42.08430599720 | -71.10070763830 |
| Briarwood Enterprises Property | Town of Easton | 8.985 | 42.08039048900 | -71.10443021970 |
| McKinnon Gift | Town of Easton | 8.074 | 42.03146412220 | -71.07586273190 |
| McKinnon Gift | Town of Easton | 1.124 | 42.03221720450 | -71.07475268300 |
| Stonebridge Land Holding Gift | Town of Easton | 5.099 | 42.01913991220 | -71.07063077960 |
| Stonebridge Land Holding Gift | Town of Easton | 3.234 | 42.02095825100 | -71.07107166330 |
| Stonebridge Land Holding Gift | Town of Easton | 1.643 | 42.02087224660 | -71.06729608870 |
| Stonebridge Land Holding Gift | Town of Easton | 0.552 | 42.01992462510 | -71.06989113280 |
| Stonebridge Land Holding Gift | Town of Easton | 0.361 | 42.01985632910 | -71.06771195460 |
| Hollis Conservation Area | Town of Easton | 16.316 | 42.01093191880 | -71.08673832890 |
| White Craig Property | Town of Easton | 15.693 | 42.00552938050 | -71.10971199800 |

| SITE NAME | OWNER | SITE AREA (ACRES) | LATITUDE | LONGITUDE |
|---|---|---|---|---|
| Harwood Lot | Town of Easton | 28.015 | 42.00530887450 | -71.11307893960 |
| Coffman Gift | Town of Easton | 14.914 | 42.08451161470 | -71.09690684670 |
| Levine Purchase | Town of Easton | 25.500 | 42.00289445260 | -71.10543944630 |
| Tucker Lot | Town of Easton | 12.118 | 42.00247121800 | -71.10728174720 |
| Mugar Family Property | Town of Easton | 21.692 | 42.00092420400 | -71.11039322460 |
| Blood Property | Town of Easton | 39.109 | 41.99852757060 | -71.10671711610 |
| | Town of Easton | 10.770 | 41.99860822200 | -71.10967880490 |
| Coughlin Property | Town of Easton | 1.642 | 41.99654902600 | -71.10813351610 |
| Coughlin Property | Town of Easton | 1.668 | 41.99646518920 | -71.10853916510 |
| Wheaton Farm | Town of Easton | 52.660 | 42.00383321910 | -71.11811277060 |
| Endriunas Gift | Town of Easton | 7.265 | 42.00203782260 | -71.11902908950 |
| Tanglewood Estates Conservation Area | Town of Easton | 22.371 | 42.01495097130 | -71.10678076510 |
| Bay Road Conservation Area | Town of Easton | 33.537 | 42.01168377690 | -71.11629060050 |
| St Pauls Cemetery | ST PAULS CEMETERY INC | 15.572 | 42.23208510630 | -70.89500278860 |
| South Shore Country Club | Town of Hingham | 154.229 | 42.23177183460 | -70.89888713910 |
| Conservation Area | Town of Hingham | 2.810 | 42.22400759540 | -70.89313196540 |
| Fort Hill Cemetery | FORT HILL CEMETERY INC | 5.872 | 42.23303201730 | -70.90454628450 |
| Weymouth Back River Access | Department of Fish and Game | 14.864 | 42.24456953140 | -70.92771236040 |
| Weymouth Back River Access | Department of Fish and Game | 1.726 | 42.24698122910 | -70.92635105380 |
| Lincoln Street Conservation Area | Town of Hingham | 15.099 | 42.24584371010 | -70.92865159600 |
| Bare Cove Park | Town of Hingham | 5.521 | 42.24573132230 | -70.92378052910 |
| Bristol Pond Estates CR | Nasuti Family RT | 6.544 | 42.10159836280 | -71.31227245160 |
| Ocean Street CR | Becacon Ocean Shore LP | 22.901 | 42.10078764830 | -70.67387255350 |
| Colello CR | Colello James R and Anne J | 11.935 | 42.16485260640 | -71.35276903210 |
| Southwest Corridor Park | Massachusetts Bay Transit Authority | 0.226 | 42.30332223510 | -71.11336757380 |
| Southwest Corridor Park | Massachusetts Bay Transit Authority | 0.122 | 42.30272177780 | -71.11301186970 |
| Southwest Corridor Park | Massachusetts Bay Transit Authority | 0.099 | 42.30499282600 | -71.11168449770 |
| Southwest Corridor Park | Massachusetts Bay Transit Authority | 0.050 | 42.30569936830 | -71.11116687510 |
| Southwest Corridor Park | Massachusetts Bay Transit Authority | 5.684 | 42.30422768230 | -71.11214963930 |
| Southwest Corridor Park | Massachusetts Bay Transit Authority | 0.104 | 42.30117940210 | -71.10718398390 |
| Southwest Corridor Park | Massachusetts Bay Transit Authority | 0.077 | 42.30159883550 | -71.10849247400 |
| Southwest Corridor Park | Massachusetts Bay Transit Authority | 0.266 | 42.30174085250 | -71.11052843860 |
| South Street Community Garden | Commonwealth of Massachusetts | 0.433 | 42.30148687750 | -71.11618414340 |
| Southwest Corridor Park | Massachusetts Bay Transit Authority | 0.611 | 42.29711772240 | -71.11654841700 |
| Southwest Corridor Park | Massachusetts Bay Transit Authority | 0.013 | 42.29828748020 | -71.11504930570 |
| Southwest Corridor Park | Massachusetts Bay Transit Authority | 0.007 | 42.29877740720 | -71.11467626510 |
| Southwest Corridor Park | Massachusetts Bay Transit Authority | 0.142 | 42.29877248170 | -71.11537097720 |
| Southwest Corridor Park | Massachusetts Bay Transit Authority | 0.006 | 42.29912394960 | -71.11469527490 |
| Southwest Corridor Park | Massachusetts Bay Transit Authority | 0.012 | 42.29932389310 | -71.11433694870 |
| Southwest Corridor Park | Massachusetts Bay Transit Authority | 0.277 | 42.29874584700 | -71.11465963580 |
| Brighton Square | City of Boston | 0.510 | 42.34785097970 | -71.15366957510 |
| Rotch Playground | City of Boston | 2.748 | 42.34163878590 | -71.06412073320 |
| Peters Park | City of Boston | 3.324 | 42.34331940130 | -71.06742301630 |
| Monsignor Reynolds Playground | City of Boston | 0.306 | 42.34043295020 | -71.07060453730 |
| Rutland/Washington Community Garden | South End Lower Roxbury Open Space Land Trust | 0.282 | 42.33876577550 | -71.07433027070 |
| O'Day Playground | City of Boston | 0.700 | 42.34071367690 | -71.07532049740 |
| Chester Park | City of Boston | 0.395 | 42.33815528740 | -71.07934192410 |
| Chester Park | City of Boston | 0.339 | 42.33840245100 | -71.07897587480 |

| SITE NAME | OWNER | SITE AREA (ACRES) | LATITUDE | LONGITUDE |
|---|---|---|---|---|
| Scult CR | Scult Lawrence N and Ellen B | 0.289 | 42.32452372210 | -71.35167905070 |
| Wise CR | Wise Karen G | 0.357 | 42.32423120150 | -71.35174391500 |
| Alvah Kittredge Park | City of Boston | 0.116 | 42.32806919320 | -71.09254078180 |
| Person Preserve | Wildlands Trust | 31.547 | 41.99857394000 | -70.81095303500 |
| Tanglewood Estates Conservation Area | Town of Easton | 37.991 | 42.01523693690 | -71.11321340340 |
| Tanglewood Estates Conservation Area | Town of Easton | 3.070 | 42.01584397240 | -71.11106330370 |
| Tanglewood Estates Conservation Area | Town of Easton | 3.113 | 42.01181652540 | -71.10997967740 |
| Tanglewood Estates Conservation Area | Town of Easton | 4.550 | 42.01845860600 | -71.10839540490 |
| Milestone Acres Road Conservation Area | Town of Easton | 18.058 | 42.01987886870 | -71.11722094730 |
| Wheaton Farm | Town of Easton | 234.925 | 42.00718987190 | -71.12908964560 |
| Cottage Street Preserve | Brookline Conservation Land Trust | 2.051 | 42.31979477950 | -71.12772956770 |
| Sargent Beechwood Nature Walk | Brookline Conservation Land Trust | 0.952 | 42.32502912590 | -71.12583158670 |
| Natick Community Organic Farm | Town of Natick | 26.489 | 42.26878566230 | -71.32615812000 |
| Memorial School Athletic Fields | Town of Natick | 11.199 | 42.26954581680 | -71.32233025100 |
| Bare Cove Park | Town of Hingham | 2.513 | 42.24484247460 | -70.92440030670 |
| Bare Cove Park | Town of Hingham | 370.938 | 42.23476258060 | -70.91778847680 |
| Brimstone Estates CR | BRIMSTONE ESTATES LLC | 15.140 | 42.34647190800 | -71.45393036300 |
| Southwest Corridor Park | Massachusetts Bay Transit Authority | 0.178 | 42.29944583230 | -71.11491755380 |
| Southwest Corridor Park | Massachusetts Bay Transit Authority | 0.064 | 42.29956770750 | -71.11438064140 |
| Southwest Corridor Park | Massachusetts Bay Transit Authority | 0.028 | 42.29975775630 | -71.11400637510 |
| Southwest Corridor Park | Massachusetts Bay Transit Authority | 0.014 | 42.29984976020 | -71.11447670480 |
| Southwest Corridor Park | Massachusetts Bay Transit Authority | 0.065 | 42.29976255680 | -71.11384678650 |
| Southwest Corridor Park | Massachusetts Bay Transit Authority | 0.015 | 42.30005810350 | -71.11392671890 |
| Southwest Corridor Park | Massachusetts Bay Transit Authority | 0.043 | 42.30012884160 | -71.11361903400 |
| Southwest Corridor Park | Massachusetts Bay Transit Authority | 0.043 | 42.30012446850 | -71.11402007060 |
| Southwest Corridor Park | Massachusetts Bay Transit Authority | 0.019 | 42.29949695550 | -71.11422728020 |
| Southwest Corridor Park | Massachusetts Bay Transit Authority | 0.090 | 42.30028427390 | -71.11458049330 |
| Southwest Corridor Park | Massachusetts Bay Transit Authority | 0.096 | 42.30063206340 | -71.11328172170 |
| Southwest Corridor Park | Massachusetts Bay Transit Authority | 0.095 | 42.30080084170 | -71.11444553600 |
| Southwest Corridor Park | Massachusetts Bay Transit Authority | 0.016 | 42.30090598770 | -71.11264765820 |
| Little League Field | Town of Abington | 1.388 | 42.11315593390 | -70.93600724060 |
| Andrew Ford Park | Town of Abington | 0.096 | 42.12341340130 | -70.94758665140 |
| Bunker Hill Monument | United States Department of the Interior | 3.754 | 42.37630460790 | -71.06079809660 |
| O W Stewart Preserve | Wildlands Trust | 15.753 | 41.97735774870 | -70.74940786000 |
| Smedile Preserve | Wildlands Trust | 4.553 | 42.09792742790 | -70.91885054580 |
| Alewife Brook Reservation | DCR - Division of State Parks and Recreation | 2.312 | 42.39849710800 | -71.14293645150 |
| O W Stewart Preserve | Wildlands Trust | 13.593 | 41.97933293260 | -70.74989122490 |
| Williams CR | WILLIAMS EDNA K | 2.053 | 42.06520838370 | -71.31223035620 |
| Williams CR | WILLIAMS EDNA K | 1.865 | 42.06519297350 | -71.31080023500 |
|  | Town of Wrentham | 19.664 | 42.06685088040 | -71.30487291580 |
| Hathaway Preserve I | Wildlands Trust | 5.574 | 41.99214732370 | -70.73705436920 |
| Mill Gate Well Site | Town of Kingston | 4.332 | 41.98609991360 | -70.74902810350 |
| Mill Gate Well Site | Town of Kingston | 48.673 | 41.98432782080 | -70.74762077050 |
| Sampson Forest And Memorial Park | Town of Kingston | 105.999 | 41.98880731540 | -70.74158776860 |
| Sampson Forest And Memorial Park | Town of Kingston | 13.470 | 41.98699192380 | -70.74565364040 |
| Hathaway Preserve II | Wildlands Trust | 3.189 | 41.98624117770 | -70.74261069050 |
| Indian Pond Country Club | INDIAN POND COUNTRY CLUB INC | 138.440 | 41.97757026350 | -70.73352267670 |
| Indian Hill Preserve | Wildlands Trust | 10.633 | 41.98094664130 | -70.73958733460 |

| SITE NAME | OWNER | SITE AREA (ACRES) | LATITUDE | LONGITUDE |
|---|---|---|---|---|
| Hathaway CR | Hathaway Mary C | 2.087 | 41.98170034460 | -70.74135462610 |
| Tate Triange Preserve | Wildlands Trust | 2.183 | 41.98255076020 | -70.74184195530 |
| William E Newell Park | City of Weymouth | 5.113 | 42.23446368470 | -70.95530777700 |
| Aikens Park | Town of Hopkinton | 0.490 | 42.26589724190 | -71.52337968870 |
| Symphony Community Park | City of Boston | 0.498 | 42.34474115260 | -71.08765191540 |
| Norton Street Park | City of Boston | 0.066 | 42.30651742840 | -71.06930677840 |
| Seybolt Park | Tufts Medical Center | 0.250 | 42.35017419120 | -71.06384800200 |
| Larch Road Park | City of Cambridge | 0.386 | 42.37920115960 | -71.14273984770 |
| Silva Park | City of Cambridge | 0.268 | 42.37072671640 | -71.08133012010 |
| Southwest Corridor Park | Massachusetts Bay Transit Authority | 0.507 | 42.30105028620 | -71.11362072580 |
| Southwest Corridor Park | Massachusetts Bay Transit Authority | 0.140 | 42.30115905280 | -71.11435667950 |
| Southwest Corridor Park | Massachusetts Bay Transit Authority | 0.205 | 42.30124828440 | -71.11289517130 |
| Southwest Corridor Park | Massachusetts Bay Transit Authority | 0.240 | 42.30147812910 | -71.11277377490 |
| Southwest Corridor Park | Massachusetts Bay Transit Authority | 0.027 | 42.30161334450 | -71.11276827790 |
| Southwest Corridor Park | Massachusetts Bay Transit Authority | 1.089 | 42.30140097770 | -71.11349415450 |
| Southwest Corridor Park | Massachusetts Bay Transit Authority | 0.557 | 42.30149200780 | -71.11414481100 |
| Southwest Corridor Park | Massachusetts Bay Transit Authority | 0.089 | 42.33582909970 | -71.08901430770 |
| Southwest Corridor Park | Massachusetts Bay Transit Authority | 1.084 | 42.33557958790 | -71.08955775170 |
| Southwest Corridor Park | Massachusetts Bay Transit Authority | 0.101 | 42.33596037390 | -71.08976026580 |
| Southwest Corridor Park | Massachusetts Bay Transit Authority | 0.181 | 42.33616709900 | -71.08826527900 |
| Southwest Corridor Park | Massachusetts Bay Transit Authority | 0.051 | 42.33681140570 | -71.08820179150 |
| Southwest Corridor Park | Massachusetts Bay Transit Authority | 0.124 | 42.33703820250 | -71.08842982960 |
| South River Park | Town of Marshfield | 1.711 | 42.09374816610 | -70.71608577870 |
| Alewife Brook Reservation | DCR - Division of State Parks and Recreation | 3.698 | 42.40145395610 | -71.15585313200 |
| Alewife Brook Reservation | DCR - Division of State Parks and Recreation | 0.589 | 42.40085980640 | -71.15987043680 |
| Alewife Brook Reservation | DCR - Division of State Parks and Recreation | 7.088 | 42.39511392950 | -71.15550699220 |
| Alewife Brook Reservation | DCR - Division of State Parks and Recreation | 42.165 | 42.39689132990 | -71.14936289970 |
| Alewife Brook Reservation | DCR - Division of State Parks and Recreation | 0.491 | 42.39832344220 | -71.14192688760 |
| Alewife Brook Reservation | DCR - Division of State Parks and Recreation | 2.561 | 42.39767152000 | -71.14097528210 |
| Alewife Brook Reservation | DCR - Division of State Parks and Recreation | 0.355 | 42.39780169710 | -71.14324389380 |
| Alewife Brook Reservation | DCR - Division of State Parks and Recreation | 2.951 | 42.39714366690 | -71.14244758600 |
| Salisbury Brook Park | City of Brockton | 0.866 | 42.08093490080 | -71.01763041490 |
| Blue Hills Reservation | DCR - Division of State Parks and Recreation | 2.796 | 42.20109338730 | -71.07627705200 |
| Blue Hills Reservation | DCR - Division of State Parks and Recreation | 3.094 | 42.20559974850 | -71.05522713460 |
| Blue Hills Reservation | DCR - Division of State Parks and Recreation | 11.226 | 42.19791612020 | -71.08303219800 |
| Blue Hills Reservation | DCR - Division of State Parks and Recreation | 7.785 | 42.18742328470 | -71.07757373710 |
| Blue Hills Reservation | DCR - Division of State Parks and Recreation | 12.089 | 42.18776585940 | -71.07589158910 |
| Blue Hills Reservation | DCR - Division of State Parks and Recreation | 1.845 | 42.18995812630 | -71.07518984570 |
| Smick CR | Smick Christopher W and Martha L | 3.536 | 42.20795660460 | -71.29983419620 |
| Barry Playground | City of Boston | 3.548 | 42.37946460340 | -71.05351156350 |
| Eaglebrook Village CR | S M Lorusso and Sons Inc | 17.833 | 42.08216454200 | -71.35618958830 |
| Anglers Club Inc | ANGLERS CLUB | 29.723 | 42.08017675760 | -71.35212001490 |
| Oxbow Meadow Conservation Area | Town of Wrentham | 10.885 | 42.08042808380 | -71.34996410560 |
| Frenchs Common | Town of Braintree | 4.000 | 42.20551990370 | -71.00623636870 |
| Frenchs Common | Town of Braintree | 0.691 | 42.20630494370 | -71.00463213990 |
| Henry Valpey Park | City of Everett | 0.230 | 42.41354886700 | -71.06113269620 |
| Robert Whittier Playground | City of Everett | 2.611 | 42.41275451390 | -71.05837679160 |
| Central Avenue Playground | City of Everett | 0.448 | 42.41504861940 | -71.05522312640 |

| SITE NAME | OWNER | SITE AREA (ACRES) | LATITUDE | LONGITUDE |
|---|---|---|---|---|
| Edward Everett Hale School Park | City of Everett | 0.916 | 42.41507478500 | -71.05269012360 |
| Wilson Middle School Athletic Fields | Town of Natick | 6.642 | 42.30319203820 | -71.35782737510 |
| North Cemetery | NORTH CEMETERY ASSOCIATION | 2.875 | 42.30426568050 | -71.36084722460 |
| Bennett-Hemenway Elementary School Playground | Town of Natick | 5.021 | 42.30843732070 | -71.35851630660 |
| Pryor Road Conservation Area | Town of Natick | 2.917 | 42.31066452910 | -71.35342394670 |
| Pryor Road Conservation Area | Town of Natick | 2.463 | 42.31132592840 | -71.35167165940 |
| Pryor Road Conservation Area | Town of Natick | 2.986 | 42.31207595720 | -71.35161975710 |
| Loker Park | Town of Natick | 1.524 | 42.29306273170 | -71.34778733440 |
| Navy Yard Field | Town of Natick | 2.546 | 42.28766729620 | -71.35326550050 |
| Hunters Court End Conservation Area | Town of Natick | 6.353 | 42.28380297310 | -71.35685960010 |
| South Street Wellfield | Town of Holbrook | 21.603 | 42.14708983690 | -71.02428128100 |
| Lake Holbrook Conservation Area | Town of Holbrook | 0.145 | 42.14523081190 | -71.02283503210 |
| Lake Holbrook Conservation Area | Town of Holbrook | 0.099 | 42.14537876080 | -71.02284844290 |
| Lake Holbrook Conservation Area | Town of Holbrook | 0.143 | 42.14663678950 | -71.02150579660 |
| Lake Holbrook Conservation Area | Town of Holbrook | 0.091 | 42.14549395420 | -71.02271799950 |
| Lake Holbrook Conservation Area | Town of Holbrook | 0.095 | 42.14572832320 | -71.02254593190 |
| Lake Holbrook Conservation Area | Town of Holbrook | 0.089 | 42.14584978200 | -71.02246908510 |
| Lake Holbrook Conservation Area | Town of Holbrook | 0.060 | 42.14598190470 | -71.02242022000 |
| Lake Holbrook Conservation Area | Town of Holbrook | 0.057 | 42.14610703800 | -71.02234251700 |
| Lake Holbrook Conservation Area | Town of Holbrook | 0.057 | 42.14622614380 | -71.02224803600 |
| Lake Holbrook Conservation Area | Town of Holbrook | 0.078 | 42.14633558960 | -71.02214131340 |
| Lake Holbrook Conservation Area | Town of Holbrook | 0.108 | 42.14645576040 | -71.02202547630 |
| Lake Holbrook Conservation Area | Town of Holbrook | 0.092 | 42.14654998480 | -71.02189024160 |
| Lake Holbrook | Town of Holbrook | 35.028 | 42.14386652880 | -71.01916743060 |
| Lake Holbrook Conservation Area | Town of Holbrook | 0.100 | 42.14658513760 | -71.02170604470 |
| Lake Holbrook Conservation Area | Town of Holbrook | 0.098 | 42.14560911100 | -71.02262967500 |
| Union Cemetery | Holbrook Union Cemetery Corporation | 26.428 | 42.15297556640 | -71.01565771400 |
| Sumner Playground | Town of Holbrook | 9.138 | 42.15246946640 | -71.00632782320 |
| Holbrook School Department Land | Town of Holbrook | 70.357 | 42.14850798450 | -71.00324276200 |
| John F Kennedy Elementary School Playground | Town of Holbrook | 8.248 | 42.15034062000 | -71.00015846720 |
| Holbrook Jr-Sr High School Athletic Fields | Town of Holbrook | 31.969 | 42.14784662760 | -71.00538179050 |
| Town Brook Flood Control | City of Quincy | 0.444 | 42.25116126160 | -70.99333782250 |
| Town Brook Flood Control | DCR - Division of State Parks and Recreation | 0.385 | 42.25121258820 | -70.99397453600 |
| Town Brook Flood Control | VARIOUS | 2.323 | 42.25128545280 | -70.99507635770 |
| Town Brook Flood Control | VARIOUS | 2.231 | 42.25301652690 | -70.98943426500 |
| Town Brook Flood Control | VARIOUS | 0.001 | 42.25001935750 | -70.99388702210 |
| Glendale Park | City of Everett | 0.525 | 42.41361047120 | -71.04261019670 |
| Indel Trst Prpt Barefoot Hill | Town of Sharon | 11.516 | 42.08895645080 | -71.20193075220 |
| Indel Trst Prpt Barefoot Hill | Town of Sharon | 5.567 | 42.08947853400 | -71.20448243830 |
| Indel Trst Prpt Barefoot Hill | Town of Sharon | 4.606 | 42.09038658860 | -71.20256822820 |
| Greenwood Rd | Town of Sharon | 5.525 | 42.13077803660 | -71.17791140570 |
| Wilber School Inter Sch | Town of Sharon | 1.070 | 42.12228937600 | -71.18069063670 |
| Meads Meadow | Town of Stoughton | 14.739 | 42.11896857430 | -71.09898572190 |
| Halbran Field | Town of Stoughton | 0.427 | 42.12249137230 | -71.09407878320 |
| Halbran Field | Town of Stoughton | 0.238 | 42.12278165950 | -71.09384374960 |
| Halbran Field | Town of Stoughton | 0.256 | 42.12286139600 | -71.09411245550 |
| Marks Field | Town of Stoughton | 5.085 | 42.12057877660 | -71.10886258660 |
| Elm Street Field | Town of Stoughton | 3.861 | 42.12458162790 | -71.11504495990 |

| SITE NAME | OWNER | SITE AREA (ACRES) | LATITUDE | LONGITUDE |
|---|---|---|---|---|
| J.H. Gibbons School | Town of Stoughton | 15.434 | 42.11705435800 | -71.10795017070 |
| Woods Pond | Town of Stoughton | 48.333 | 42.11708455480 | -71.11155890240 |
| Conservation Area | Town of Stoughton | 12.718 | 42.11998148930 | -71.06792672700 |
| STOYAC Community Field | Town of Stoughton | 4.323 | 42.12953628560 | -71.10387045430 |
| Conservation Area | Town of Stoughton | 13.859 | 42.13959427980 | -71.12677218500 |
| | Town of Avon | 5.643 | 42.13241722140 | -71.05164586910 |
| Avon Tennis Courts | Town of Avon | 0.645 | 42.12984857540 | -71.04124832200 |
| | City of Brockton | 6.033 | 42.11050680960 | -71.05732393220 |
| | Town of Avon | 0.450 | 42.11999314880 | -71.04803678410 |
| | Town of Avon | 1.505 | 42.12227050250 | -71.04169423620 |
| Rebecca Perry Park | Town of Needham | 2.458 | 42.28197539140 | -71.21913170520 |
| Hatfield Park | Town of Needham | 0.656 | 42.28374724570 | -71.22405998390 |
| Vesta Park | Town of Needham | 0.308 | 42.27773132000 | -71.23288926820 |
| Green Field | Town of Needham | 2.510 | 42.28110320850 | -71.23397621230 |
| Long Meadow Brook Conservation Area | Town of Foxborough | 16.044 | 42.04550976630 | -71.27186203520 |
| Sprague Road Water Supply Land | Town of Foxborough | 13.455 | 42.04363334470 | -71.26490806550 |
| Sprague Road Water Supply Land | Town of Foxborough | 31.168 | 42.04398831900 | -71.26773237950 |
| Foxborough Country Club | Foxborough Country Club Inc | 207.808 | 42.03998222300 | -71.25262548010 |
| Foxborough Boulevard Conservation Area | Town of Foxborough | 7.744 | 42.03882713250 | -71.23522692890 |
| Commercial Street Conservation Area | Town of Foxborough | 5.584 | 42.03813882050 | -71.23880930650 |
| Sears Estates Conservation Area | Town of Foxborough | 8.037 | 42.03635586560 | -71.24546721070 |
| County Street Conservation Area | Town of Foxborough | 5.462 | 42.04280188670 | -71.22285049260 |
| County Street Conservation Area | Town of Foxborough | 0.038 | 42.04140841050 | -71.22358860610 |
| County Street Conservation Area | Town of Foxborough | 9.599 | 42.04157502300 | -71.22223193210 |
| Rumford River Conservation Area | Town of Foxborough | 1.599 | 42.04283260300 | -71.21852238170 |
| Rumford River Conservation Area | Town of Foxborough | 7.556 | 42.04331194650 | -71.21996804920 |
| County Street Conservation Area | Town of Foxborough | 1.930 | 42.04070240910 | -71.22153141930 |
| Rumford River Greenbelt | Town of Foxborough | 1.829 | 42.04538201050 | -71.21026470770 |
| Water Department Land | Town of Mansfield | 26.263 | 42.05505892570 | -71.23018271630 |
| Beaufort Park | Town of Needham | 0.225 | 42.28190117720 | -71.21988421560 |
| Centre School Lot | City of Everett | 1.547 | 42.40385982260 | -71.05771844270 |
| Staff Sergeant Day Park | City of Everett | 0.554 | 42.41015598960 | -71.04835821560 |
| Parlin Jr. High School | City of Everett | 2.579 | 42.41079627500 | -71.05067050850 |
| David Mckinnon Park | City of Everett | 0.046 | 42.41230265670 | -71.05363840910 |
| Webster School | City of Everett | 0.916 | 42.41250227500 | -71.03897157030 |
| Pond Street Playground | Town of Winthrop | 0.567 | 42.38859451080 | -70.97050040970 |
| Fort Heath Park | Town of Winthrop | 3.729 | 42.38953253290 | -70.96937703710 |
| Summit Ave Park | Town of Winthrop | 0.073 | 42.38405300140 | -70.97542263880 |
| Water Tower | Town of Winthrop | 0.209 | 42.36782698320 | -70.96756577790 |
| Metcalf Square | Town of Winthrop | 0.028 | 42.37692816540 | -70.98415491670 |
| Bicentenial Park | Town of Winthrop | 5.221 | 42.37714569160 | -70.98617695000 |
| Ingleside Park | Town of Winthrop | 8.800 | 42.37772716340 | -70.98808420080 |
| Brook Field | Town of Winthrop | 1.617 | 42.37654568040 | -70.99078507330 |
| Donovan Beach | Town of Winthrop | 0.337 | 42.37710682860 | -70.99231967800 |
| Harold French Square | Town of Winthrop | 0.105 | 42.37469680420 | -70.98650687430 |
| Thorton Park | Town of Winthrop | 0.475 | 42.37325424570 | -70.97969814190 |
| Rumney Marsh Burial Ground | City of Revere | 0.624 | 42.40767694000 | -71.00578985550 |
| Reservoir | City of Revere | 1.338 | 42.40964855260 | -71.02193408480 |

| SITE NAME | OWNER | SITE AREA (ACRES) | LATITUDE | LONGITUDE |
|---|---|---|---|---|
| Oak Island Park | City of Revere | 2.006 | 42.42529575380 | -70.98439761330 |
| Strawberry Valley Golf Course | Town of Abington | 1.862 | 42.09263583720 | -70.95631176850 |
| Strawberry Valley Golf Course | Town of Abington | 0.337 | 42.09427432810 | -70.95075935030 |
| Strawberry Valley Golf Course | Town of Abington | 47.424 | 42.09568303520 | -70.95254368970 |
| High Street Conservation Area | Town of Abington | 26.358 | 42.09413093440 | -70.95654665050 |
| Calista Farm Conservation Area | Town of Kingston | 7.281 | 41.99029865060 | -70.71422856410 |
| Calista Farm Conservation Area | Town of Kingston | 2.911 | 41.99195241390 | -70.71250267730 |
| Memorial School Playground | Town of Medfield | 0.255 | 42.19486188490 | -71.31330628590 |
| Charles River CR | Baker Polly B | 9.677 | 42.15206579180 | -71.33606227530 |
| Conservation Area | Town of Medfield | 8.810 | 42.15055148140 | -71.33784230010 |
| Noon Hill Reservation | Town of Medfield | 103.920 | 42.15658579380 | -71.32472469850 |
| Noon Hill Reservation | Town of Medfield | 4.930 | 42.15320302170 | -71.32277998680 |
| Noon Hill Reservation | The Trustees of Reservations | 2.884 | 42.15373443840 | -71.32119491720 |
| Noon Hill Reservation | Town of Medfield | 8.498 | 42.15197084270 | -71.31849825510 |
| Old Church Conservation Area | Town of Marshfield | 11.848 | 42.12643990520 | -70.76602046940 |
| Lake Holbrook Conservation Area | Town of Holbrook | 0.139 | 42.14113824340 | -71.01498216320 |
| Lake Holbrook Conservation Area | Town of Holbrook | 0.144 | 42.14123926150 | -71.01528100590 |
| Lake Holbrook Conservation Area | Town of Holbrook | 0.125 | 42.14128191820 | -71.01553886160 |
| Lake Holbrook Conservation Area | Town of Holbrook | 0.175 | 42.14132402050 | -71.01486534380 |
| Lake Holbrook Conservation Area | Town of Holbrook | 0.151 | 42.14129269050 | -71.01574207750 |
| Lake Holbrook Conservation Area | Town of Holbrook | 0.144 | 42.14132126890 | -71.01592762230 |
| Lake Holbrook Conservation Area | Town of Holbrook | 0.120 | 42.14136852590 | -71.01610574710 |
| Lake Holbrook Conservation Area | Town of Holbrook | 0.141 | 42.14142034640 | -71.01636186710 |
| Lake Holbrook Conservation Area | Town of Holbrook | 0.176 | 42.14156266350 | -71.01626835890 |
| Lake Holbrook Conservation Area | Town of Holbrook | 0.147 | 42.14169063520 | -71.01629388380 |
| Juniper Road Conservation Area | Town of Holbrook | 0.113 | 42.13483538860 | -71.02002102740 |
| Juniper Road Conservation Area | Town of Holbrook | 0.114 | 42.13490551280 | -71.02018038470 |
| Juniper Road Conservation Area | Town of Holbrook | 0.111 | 42.13497439770 | -71.02034003300 |
| Juniper Road Conservation Area | Town of Holbrook | 0.110 | 42.13504526210 | -71.02049561470 |
| Sylvan Lake Conservation Area | Town of Holbrook | 0.328 | 42.15509634050 | -71.02615256530 |
| Conservation Area | Town of Holbrook | 0.292 | 42.14419408450 | -71.02877729510 |
| Conservation Area | Town of Holbrook | 3.033 | 42.14374293280 | -71.02958930020 |
| Lake Holbrook Conservation Area | Town of Holbrook | 0.186 | 42.14090714630 | -71.01550212150 |
| Lake Holbrook Conservation Area | Town of Holbrook | 0.032 | 42.14699562940 | -71.01928356820 |
| Lake Holbrook Conservation Area | Town of Holbrook | 0.160 | 42.14679882950 | -71.02118130700 |
| Moon Island | City of Boston | 42.553 | 42.30562180120 | -70.99096393030 |
| Conservation Area | Town of Weston | 0.832 | 42.35160966340 | -71.26519926710 |
| Conservation Area | Town of Weston | 0.162 | 42.35155737410 | -71.26569153400 |
| Conservation Area | Town of Weston | 0.099 | 42.35118182630 | -71.26520822060 |
| Conservation Area | Town of Weston | 0.666 | 42.35215209380 | -71.26412005470 |
| Whiting Mill Site | Town of Dedham | 1.494 | 42.24668387000 | -71.15307709980 |
| Glendale Park | City of Everett | 5.938 | 42.41351873000 | -71.04499462500 |
| Wolski CR | Wolski Family Trust | 4.806 | 41.99221994060 | -70.93678316360 |
| Diane Circle Conservation Area | Town of Abington | 0.622 | 42.10360715910 | -70.97676171990 |
| Diane Circle Conservation Area | Town of Abington | 0.510 | 42.10402031770 | -70.97692458640 |
| Diane Circle Conservation Area | Town of Abington | 0.547 | 42.10432467310 | -70.97705006030 |
| Diane Circle Conservation Area | Town of Abington | 1.252 | 42.10471167590 | -70.97730184220 |
| Diane Circle Conservation Area | Town of Abington | 0.742 | 42.10307965460 | -70.97653401710 |

| SITE NAME | OWNER | SITE AREA (ACRES) | LATITUDE | LONGITUDE |
|---|---|---|---|---|
| Cocasset Street Conservation Area | Town of Foxborough | 0.397 | 42.06449989610 | -71.23927531990 |
| Canoe River Wilderness Area | Town of Foxborough | 23.264 | 42.06416270000 | -71.19299670150 |
| Canoe River Wilderness Area | Town of Foxborough | 2.498 | 42.06454479180 | -71.19649379120 |
| Drainage Easement | Town of Bridgewater | 2.278 | 41.96350066260 | -71.02442561560 |
| Scotland Little League Field | Town of Bridgewater | 6.479 | 41.96938188290 | -71.00783605370 |
| Avon Water Supply Land | Town of Avon | 11.981 | 42.12119043440 | -71.04469570200 |
| Brookville Playground | Town of Holbrook | 4.152 | 42.12447232420 | -71.00857308450 |
| Hatch Playground | Town of Holbrook | 4.251 | 42.15323400980 | -70.98500284420 |
| Wayland Forest CR | Wayland Forest Inc | 1.845 | 42.35830957530 | -71.34522078480 |
| East School Area | Town of Hingham | 12.055 | 42.23900513440 | -70.86578710010 |
| Cushing Highway Border | Town of Hingham | 8.386 | 42.24438007820 | -70.87168197000 |
| Boulevard Border Park | Town of Hingham | 1.218 | 42.24911188910 | -70.87129654990 |
| Boulevard Border Park | Town of Hingham | 1.164 | 42.24934147670 | -70.87052197760 |
| Boulevard Border Park | Town of Hingham | 6.322 | 42.25072927520 | -70.86798818320 |
| Skating Pond | Town of Cohasset | 0.538 | 42.23693040150 | -70.80077852440 |
| Cohasset Water Supply Land | Town of Cohasset | 11.013 | 42.23831766270 | -70.80303821300 |
| Sandy Beach | Town of Cohasset | 4.051 | 42.25625279660 | -70.80036020650 |
| Stella Tirrell Park | City of Weymouth | 6.744 | 42.17219880460 | -70.94994813260 |
| Millstone Conservation Area | City of Weymouth | 32.869 | 42.18124582190 | -70.96598037760 |
| West Street Conservation Area | City of Weymouth | 2.292 | 42.18521651800 | -70.97066203180 |
| Avon Water Supply Land | Town of Avon | 14.108 | 42.12114350430 | -71.04732222320 |
| Avon Cemetery South | Town of Avon | 8.206 | 42.11896620610 | -71.03031320170 |
| Sylvan Lake Conservation Area | Town of Holbrook | 11.352 | 42.15709429010 | -71.02525765070 |
| Henke Brook Conservation Area | Town of Foxborough | 3.705 | 42.04296500680 | -71.23113774390 |
| Cocasset River Conservation Area | Town of Foxborough | 10.540 | 42.03389245680 | -71.27916022630 |
| Cocasset River Conservation Area | Town of Foxborough | 2.612 | 42.03658667760 | -71.27857150990 |
| West Street Conservation Area | Town of Foxborough | 0.896 | 42.03865884650 | -71.27543214010 |
| Hersey Farm Agricultural Licensing Program | Department of Agricultural Resources | 13.087 | 42.05086243390 | -71.24263990320 |
| Foxborough Water Supply Land | Town of Foxborough | 2.359 | 42.09513480350 | -71.23152781370 |
| Harold B Clark Town Forest | Town of Foxborough | 1.937 | 42.07584424490 | -71.28384175870 |
| The Island Lot CR | Lane Frederick S | 4.031 | 42.08304426480 | -71.25646119230 |
| Ashdod Forest | Town of Duxbury | 33.717 | 42.05931338740 | -70.76475016240 |
| Ashdod Forest | Town of Duxbury | 2.790 | 42.05713803120 | -70.76657831020 |
| Conservation Area | Town of Duxbury | 10.125 | 42.05771195270 | -70.76994883870 |
| Planting Field Road Conservation Area | Town of Marshfield | 10.795 | 42.10097789260 | -70.73232148500 |
| Mount Skirgo Ridge Conservation Area | Town of Marshfield | 24.780 | 42.09652997610 | -70.73359789820 |
| Palmer Mill Brook Conservation Area | Town of Halifax | 10.793 | 41.97235131540 | -70.85841714870 |
| Strawberry Hill Street Conservation Area | Town of Dover | 10.223 | 42.25096036790 | -71.24642081440 |
| Eagles Nest Estates Conservation Area | Town of Marshfield | 8.627 | 42.11741513310 | -70.76563213230 |
| Allerton Playground | City of Quincy | 0.263 | 42.26262187430 | -70.96295382390 |
| Allerton Playground | City of Quincy | 0.200 | 42.26291450360 | -70.96272103280 |
| Allerton Playground | City of Quincy | 0.085 | 42.26278975480 | -70.96281992440 |
| Rock Island Cove Marsh | City of Quincy | 31.584 | 42.26145936660 | -70.96704828670 |
| Arthur Boyson Park | City of Quincy | 0.323 | 42.26429014600 | -70.97972045040 |
| Atherton Hough School Playground | City of Quincy | 0.026 | 42.26733880640 | -70.95737730780 |
| Atlantic Middle School | City of Quincy | 4.021 | 42.27785412660 | -71.02546252000 |
| Avalon Beach | City of Quincy | 2.062 | 42.24787380060 | -70.97309747900 |
| Back Beach | City of Quincy | 0.736 | 42.25853828840 | -70.98063536630 |

| SITE NAME | OWNER | SITE AREA (ACRES) | LATITUDE | LONGITUDE |
|---|---|---|---|---|
| Allerton Playground | City of Quincy | 0.069 | 42.26243507250 | -70.96293718180 |
| Perry Beach | City of Quincy | 0.445 | 42.27106914800 | -70.95632435100 |
| Bayswater Boatyard | City of Quincy | 0.227 | 42.27034494550 | -70.95656624140 |
| Bayswater Boatyard | City of Quincy | 0.255 | 42.27058891220 | -70.95691254470 |
| Bayswater Boatyard | City of Quincy | 0.228 | 42.27063649870 | -70.95657985870 |
| Copley Square | City of Boston | 1.852 | 42.34995029750 | -71.07634939720 |
| Statler Park | City of Boston | 0.227 | 42.35060470540 | -71.06902031860 |
| Norman B Leventhal Park | City of Boston | 1.551 | 42.35628866530 | -71.05566496770 |
| George Thorndike Angell Memorial Square | City of Boston | 0.162 | 42.35705205420 | -71.05613305380 |
| Irish Famine Memorial Park | City of Boston | 0.081 | 42.35735724790 | -71.05861375370 |
| Josephine Street Conservation and Recreation Area | City of Franklin | 0.886 | 42.08487693990 | -71.39081514750 |
| Josephine Street Conservation and Recreation Area | City of Franklin | 2.204 | 42.08524317110 | -71.39048753770 |
| Josephine Street Conservation and Recreation Area | City of Franklin | 2.807 | 42.08567260540 | -71.38968747080 |
| Conservation Area | Town of Duxbury | 0.982 | 42.06254877380 | -70.65223240360 |
| Conservation Area | Town of Duxbury | 4.447 | 42.06198839730 | -70.65170041310 |
| Conservation Areea | Town of Duxbury | 1.520 | 42.06257058610 | -70.65108403910 |
| Conservation Area | Town of Duxbury | 0.655 | 42.06099049160 | -70.65209579240 |
| Winnetuxet Swimming Hole Conservation Area | Town of Plympton | 13.328 | 41.94396138350 | -70.81437866860 |
| Governor Ames Estate CR | The Trustees of Reservations | 28.025 | 42.07117258310 | -71.10004821340 |
| Langwater CR | Langwater Properties LLC | 13.390 | 42.07214448090 | -71.09636266870 |
| Canoe River Wilderness Area | Town of Foxborough | 6.918 | 42.06555569790 | -71.19170044610 |
| Canoe River Wilderness Area | Town of Foxborough | 3.364 | 42.06700085960 | -71.19386369050 |
| Canoe River Wilderness Area | Town of Foxborough | 23.423 | 42.06728326760 | -71.19073786200 |
| Canoe River Wilderness Area | Town of Foxborough | 8.467 | 42.06577603140 | -71.19419667910 |
| Canoe River Wilderness Area | Town of Foxborough | 3.714 | 42.06626445570 | -71.18846541230 |
| Canoe River Wilderness Area | Town of Foxborough | 33.457 | 42.06837504560 | -71.18773169890 |
| Canoe River Wilderness Area | Town of Foxborough | 18.891 | 42.06456400310 | -71.18746579660 |
| Governor's Meadow Conservation Area | Town of Foxborough | 1.487 | 42.06206631480 | -71.26228171740 |
| Murray's Brook Conservation Area | Town of Foxborough | 35.818 | 42.06779129330 | -71.22447980400 |
| Wooded Wetland | Town of Bridgewater | 2.627 | 41.95435819580 | -70.98431667850 |
| Jenny Leonard Park | Town of Bridgewater | 10.599 | 41.98086682890 | -70.93000288130 |
| Prattown Center | Town of Bridgewater | 1.167 | 41.98925407070 | -70.94246001410 |
| Spragues Hill Water Tower | Town of Bridgewater | 7.392 | 42.00492323920 | -70.96611887490 |
| Tuckerwood at Chambers Way Conservation Area | Town of Bridgewater | 32.904 | 42.00074208110 | -70.94827054140 |
| Mcelwain School | Town of Bridgewater | 2.524 | 41.99508320200 | -70.98179157900 |
| Turkey Swamp | M118/M239 | 170.320 | 41.98786132740 | -70.83151134140 |
| Turkey Swamp | M118/M239 | 27.733 | 41.99479434360 | -70.83532899480 |
| Richmond Park | Town of Halifax | 1.757 | 41.99641895680 | -70.83464109870 |
| Indian Path Road Conservation Area | Town of Halifax | 9.707 | 41.99470895710 | -70.85539835420 |
| Bradford Hawes Park | City of Weymouth | 9.718 | 42.19447092760 | -70.93286444520 |
| Weymouth Water Supply Land | City of Weymouth | 5.216 | 42.19307210440 | -70.94161940090 |
| Weymouth Water Supply Land | City of Weymouth | 6.355 | 42.19373019920 | -70.94269799280 |
| Whortleberry Pond Conservation Area | City of Weymouth | 0.570 | 42.19537406240 | -70.94867973260 |
| South Cove - Whitmans Pond Conservation Area | City of Weymouth | 0.319 | 42.19389102470 | -70.93791423540 |
| Walter Gagnon Park | City of Weymouth | 7.823 | 42.19520842070 | -70.96522823670 |
| Cavern Rock Park | City of Weymouth | 36.408 | 42.20233915390 | -70.92969275570 |
| Poor Meadow Brook WMA | Department of Fish and Game | 6.329 | 42.01408553860 | -70.90510792780 |
| Wanders Drive Access | Town of Hingham | 1.375 | 42.19003780320 | -70.86626634310 |

| SITE NAME | OWNER | SITE AREA (ACRES) | LATITUDE | LONGITUDE |
|---|---|---|---|---|
| Swanson Hollow | Town of Hingham | 4.352 | 42.19774077530 | -70.90170389140 |
| Wirkala Conservation Area | Town of Hingham | 3.860 | 42.21250284570 | -70.91499560980 |
| School Street Field | Town of Hingham | 1.158 | 42.23240135170 | -70.87761487530 |
| Hingham Town Common | Town of Hingham | 0.806 | 42.23255138440 | -70.87925015310 |
| | Town of Hingham | 4.444 | 42.23278602990 | -70.88816594820 |
| Burns Memorial Park | Town of Hingham | 20.776 | 42.23459978620 | -70.88995781940 |
| William J McCluskey Park | Town of Hingham | 2.381 | 42.24777414800 | -70.90420315530 |
| Weston Park | City of Weymouth | 10.117 | 42.21677246020 | -70.96657165550 |
| Webb Park | City of Weymouth | 5.754 | 42.22257629120 | -70.96389850910 |
| Legion Memorial Field | City of Weymouth | 12.768 | 42.22380279070 | -70.93787683350 |
| Libbey Field | City of Weymouth | 6.410 | 42.22116876980 | -70.93691426690 |
| House Rock Park | City of Weymouth | 10.631 | 42.21411259990 | -70.94461088270 |
| Cannon Forge Estates CR | Skanco Sharon - Foxboro Development Inc | 0.895 | 42.06814335980 | -71.20572388660 |
| Cannon Forge Estates CR | Skanco Sharon - Foxboro Development Inc | 1.159 | 42.06841121540 | -71.20508187060 |
| Cannon Forge Estates CR | Skanco Sharon - Foxboro Development Inc | 1.922 | 42.06791046170 | -71.20710163290 |
| Cannon Forge Estates CR | Skanco Sharon - Foxboro Development Inc | 0.602 | 42.06952820790 | -71.20401585740 |
| Cannon Forge Estates CR | Skanco Sharon - Foxboro Development Inc | 0.463 | 42.06986728500 | -71.20333724630 |
| Cannon Forge Estates CR | Skanco Sharon - Foxboro Development Inc | 19.423 | 42.06859493810 | -71.20007083630 |
| Cannon Forge Estates CR | Skanco Sharon - Foxboro Development Inc | 0.204 | 42.07094819560 | -71.20321710230 |
| Cannon Forge Estates CR | Skanco Sharon - Foxboro Development Inc | 0.159 | 42.07092862150 | -71.20398857650 |
| Cannon Forge Estates CR | Skanco Sharon - Foxboro Development Inc | 1.472 | 42.07105219130 | -71.20403753380 |
| Cannon Forge Estates CR | Skanco Sharon - Foxboro Development Inc | 0.380 | 42.07205198010 | -71.20527985190 |
| Cannon Forge Estates CR | Skanco Sharon - Foxboro Development Inc | 45.912 | 42.07249173460 | -71.20067308890 |
| Cannon Forge Estates CR | Skanco Sharon - Foxboro Development Inc | 23.586 | 42.07356956380 | -71.20748085310 |
| Clifford H Marshall Elementary School Playground | City of Quincy | 2.299 | 42.24365787980 | -70.98292156470 |
| Cannon Forge Estates CR | Skanco Sharon - Foxboro Development Inc | 6.144 | 42.06605618630 | -71.20620617590 |
| Omega Associates CR | Omega Associates LP | 12.673 | 42.16139490450 | -71.22557471430 |
| Conservation Area | Town of Whitman | 2.696 | 42.08476778980 | -70.97423582560 |
| High Street Cemetery | Town of Whitman | 0.851 | 42.08639115970 | -70.95677984600 |
| Conservation Area | Town of Whitman | 3.415 | 42.08818606090 | -70.95312460480 |
| Woodridge Acres CR | Pellegrine Jr Louis J and Matyi Barbara M | 4.077 | 42.33158726900 | -71.35745005410 |
| | X | 0.112 | 42.35534808430 | -71.33291441710 |
| Swaim CR | Swaim Jean T | 94.827 | 42.18661116530 | -71.27159182780 |
| Conservation Area | Town of Walpole | 4.567 | 42.18738722140 | -71.26781315760 |
| Conservation Area | Town of Walpole | 13.733 | 42.18372020450 | -71.26734785900 |
| High Street Conservation Area | Town of Walpole | 2.263 | 42.18167108180 | -71.27526406900 |
| High Street Conservation Area | Town of Walpole | 10.748 | 42.18102104660 | -71.27330797630 |
| Long Wharf Park | City of Boston | 1.015 | 42.36026643270 | -71.04807866510 |
| City Hall Plaza | City of Boston | 5.287 | 42.36062214220 | -71.05903086400 |
| Cardinal Cushing Park | City of Boston | 0.356 | 42.36149178910 | -71.06239048680 |
| Union Street Park II | City of Boston | 0.101 | 42.36053040350 | -71.05701535060 |
| New England Holocaust Memorial | City of Boston | 0.442 | 42.36107938740 | -71.05720487610 |
| Faneuil Hall Plaza | City of Boston | 0.867 | 42.36003243540 | -71.05653831270 |
| Liberty Square | City of Boston | 0.012 | 42.35791861920 | -71.05530394210 |
| Broad Street Park | City of Boston | 0.067 | 42.35857681620 | -71.05461316100 |
| Sweeney Playground | City of Boston | 0.479 | 42.33721612600 | -71.05155597350 |
| Reggie Wong Memorial Park | City of Boston | 0.265 | 42.34957744260 | -71.05869301670 |
| Beechwood Knoll School Playground | City of Quincy | 0.199 | 42.26986211680 | -71.00476043660 |

| SITE NAME | OWNER | SITE AREA (ACRES) | LATITUDE | LONGITUDE |
|---|---|---|---|---|
| Grossman Park - Blacks Creek | City of Quincy | 5.225 | 42.26511759020 | -71.00741157260 |
| Grossman Park - Blacks Creek | City of Quincy | 7.890 | 42.26662629960 | -71.00237200290 |
| Grossman Park - Blacks Creek | City of Quincy | 8.065 | 42.26651819120 | -71.00611191970 |
| Grossman Park - Blacks Creek | City of Quincy | 16.206 | 42.26842292960 | -71.00332392340 |
| Merrymount Park | City of Quincy | 11.115 | 42.26146856960 | -71.00922223950 |
| Merrymount Park | City of Quincy | 6.265 | 42.26229554870 | -71.00477507520 |
| Merrymount Park | City of Quincy | 3.066 | 42.26428105950 | -71.00895485130 |
| Merrymount Park | City of Quincy | 69.136 | 42.26373005310 | -71.00662243600 |
| Bernazzani School | City of Quincy | 0.101 | 42.25622998220 | -71.02119612630 |
| F. Gilbert Hills State Forest | DCR - Division of State Parks and Recreation | 8.821 | 42.05174245380 | -71.29020141310 |
| F. Gilbert Hills State Forest | DCR - Division of State Parks and Recreation | 2.166 | 42.05115562500 | -71.28886926020 |
| Conservation Area | Town of Duxbury | 0.607 | 42.06080360130 | -70.65255619880 |
| Fred Quarleno Park | City of Everett | 0.307 | 42.39646965840 | -71.06505956950 |
| Joseph Wehner Park | City of Everett | 0.816 | 42.42124310990 | -71.04328029190 |
| Arthur Nelson Playground | City of Everett | 0.256 | 42.42223291240 | -71.04171210110 |
| Strong Field | Town of East Bridgewater | 5.100 | 42.02769097050 | -70.94897951460 |
| East Bridgewater Town Common | Town of East Bridgewater | 1.578 | 42.02895456810 | -70.95263918370 |
| Central School Playground | Town of East Bridgewater | 0.349 | 42.02947429410 | -70.95720089920 |
| Central School Playground | Town of East Bridgewater | 1.472 | 42.02920237070 | -70.95800988230 |
| East Bridgewater High School Athletic Fields | Town of East Bridgewater | 28.970 | 42.02654755730 | -70.95611219890 |
| East Bridgewater High School Athletic Fields | Town of East Bridgewater | 0.242 | 42.02875678740 | -70.95798088210 |
| Central School Playground | Town of East Bridgewater | 0.081 | 42.02924842940 | -70.95714954920 |
| Central Park | Town of East Bridgewater | 0.153 | 42.03136808360 | -70.95823931510 |
| Dorchester North Burying Ground | City of Boston | 3.305 | 42.31717972210 | -71.06361901710 |
| Hayward Street Conservation Area | Town of Halifax | 21.631 | 41.96423983410 | -70.85664110880 |
| Halifax HOPS Playground | Town of Halifax | 29.664 | 41.98856565930 | -70.85870808720 |
| Frank Lydon Park | Town of Halifax | 0.919 | 41.99195389460 | -70.85584414610 |
| Parsonage Road Playground | Town of Plympton | 1.564 | 41.95117791170 | -70.81490087310 |
| Robert Holt Mem. Field | Town of Plympton | 5.656 | 41.95692999160 | -70.81662148310 |
| Town Forest | Town of Plympton | 10.543 | 41.95792591350 | -70.82020598950 |
| Village Green | Town of Plympton | 3.470 | 41.95578778050 | -70.81452216920 |
| Briggs-Parker Wood Cemetery | Town of Plympton | 11.482 | 41.95795675200 | -70.81370427820 |
| Dennent School Conservation Area | Town of Plympton | 73.970 | 41.96753279690 | -70.79696421510 |
| South Street Well | Town of Kingston | 0.587 | 41.98943232600 | -70.75446179270 |
| South Street Well | Town of Kingston | 2.983 | 41.98860908620 | -70.75396819630 |
| South Street Well | Town of Kingston | 2.662 | 41.98892399110 | -70.75160228280 |
| South Street Well | Town of Kingston | 5.618 | 41.98862788590 | -70.75245370560 |
| Millpond On Stony Brook | Town of Kingston | 1.623 | 41.99903768970 | -70.72826027860 |
| Jones River Park | Town of Kingston | 1.123 | 41.99860838170 | -70.72268245840 |
| House Rock Park | City of Weymouth | 15.701 | 42.21557498120 | -70.94252249580 |
| Pratt's Meadow Conservation Area | City of Weymouth | 10.467 | 42.23773042870 | -70.94016169470 |
| Hoffman Park | City of Weymouth | 6.672 | 42.21493024090 | -70.93324669530 |
| Kress Field | Town of Hingham | 5.034 | 42.17662623700 | -70.90110446400 |
| Gardner St Conservation Area | Town of Hingham | 2.947 | 42.18184391690 | -70.89852603060 |
| Hull St. Playground | Town of Hingham | 6.778 | 42.25297782760 | -70.84977251420 |
| Fee Pond Conservation Area | Town of Hingham | 2.592 | 42.25667165980 | -70.90365086050 |
| Lyfords Lyking Park | Town of Hingham | 2.843 | 42.25803144480 | -70.84918402010 |
| Lyfords Lyking Park | Town of Hingham | 3.754 | 42.25773365050 | -70.85015418180 |

| SITE NAME | OWNER | SITE AREA (ACRES) | LATITUDE | LONGITUDE |
|---|---|---|---|---|
| Beechwood Ball Park | Town of Cohasset | 2.302 | 42.20979759100 | -70.81898279680 |
| Beechwood Cemetery | Town of Cohasset | 4.516 | 42.21101678240 | -70.81954319710 |
| Well Site | City of Franklin | 13.978 | 42.07609169550 | -71.37996472160 |
| | City of Franklin | 2.897 | 42.07461542670 | -71.39105146390 |
| Parmenter School | City of Franklin | 20.497 | 42.07125525580 | -71.39641325430 |
| Franklin Town Common | City of Franklin | 4.104 | 42.08835770580 | -71.40153095380 |
| Davis Thayer School | City of Franklin | 3.480 | 42.08418528510 | -71.40224203510 |
| Leo Madden Field | City of Weymouth | 3.407 | 42.24153981790 | -70.95101084700 |
| Theron Metcalf Field | City of Franklin | 3.666 | 42.08023284100 | -71.39754173280 |
| Jfk Elementary School | City of Franklin | 15.047 | 42.10783378150 | -71.42741949990 |
| Charles River Farms | City of Franklin | 1.665 | 42.10225053410 | -71.42001865950 |
| Charles River Farms | City of Franklin | 3.419 | 42.10331317400 | -71.42134066750 |
| Charles River Farms | City of Franklin | 0.936 | 42.10436805580 | -71.41711413020 |
| Town Land - Braircliff Dr. | Town of Hopkinton | 6.213 | 42.21021544140 | -71.50587794170 |
| The Estates at Walpole CR | Bird Estate LP | 6.774 | 42.16510625300 | -71.22018251430 |
| The Estates at Walpole CR | Bird Estate LP | 17.434 | 42.16239886440 | -71.22690582560 |
| The Estates at Walpole CR | Bird Estate LP | 23.715 | 42.16501207560 | -71.22483047960 |
| The Estates at Walpole CR | Bird Estate LP | 22.976 | 42.16593707880 | -71.21691252820 |
| Conservation Area | Town of Easton | 14.863 | 42.02672369880 | -71.07194106380 |
| Broad Meadows School | City of Quincy | 2.883 | 42.25966673010 | -70.98443130830 |
| Butlers Pond | City of Quincy | 1.309 | 42.25737835100 | -71.00633276840 |
| Adams National Historical Park | National Park Service | 3.293 | 42.25621498550 | -71.01258831780 |
| Adams National Historical Park | National Park Service | 3.991 | 42.25640919700 | -71.01116134080 |
| Adams National Historical Park | National Park Service | 0.547 | 42.25698436490 | -71.01174121950 |
| Dickinson Waterfront | City of Quincy | 4.126 | 42.29363594850 | -71.02330778030 |
| Edgewater Drive Beach | City of Quincy | 0.018 | 42.26625744750 | -70.95072565930 |
| Edgewater Drive Beach | City of Quincy | 0.050 | 42.26637198850 | -70.95068437640 |
| Edgewater Drive Beach | City of Quincy | 0.131 | 42.26656118360 | -70.95059017020 |
| Edgewater Drive Beach | City of Quincy | 0.177 | 42.26679315560 | -70.95053430510 |
| Edgewater Drive Beach | City of Quincy | 0.179 | 42.26709322970 | -70.95049730790 |
| Edgewater Drive Beach | City of Quincy | 0.831 | 42.26823441610 | -70.95038404010 |
| Montclair School | City of Quincy | 0.872 | 42.27082938040 | -71.03200220880 |
| Broad Meadows | City of Quincy | 98.067 | 42.25779734210 | -70.98812605160 |
| Broad Meadows | City of Quincy | 3.100 | 42.26141902390 | -70.98911672880 |
| Conservation Area | Town of Hingham | 6.519 | 42.25806116530 | -70.86508336630 |
| Dorchester South Burying Ground | City of Boston | 1.941 | 42.27856773470 | -71.06706225580 |
| Phipps Street Burying Ground | City of Boston | 1.727 | 42.37626598480 | -71.06770384590 |
| Madison Park High School Athletic Fields | City of Boston | 9.290 | 42.33249367120 | -71.08682074950 |
| Bennington Street Cemetery | City of Boston | 3.590 | 42.38095396170 | -71.02100285550 |
| McLean Playground | City of Boston | 0.431 | 42.38268660410 | -71.01923711650 |
| Bunker Hill Burying Ground | City of Boston | 1.111 | 42.37938699810 | -71.06177991160 |
| Medal of Honor Park | City of Boston | 6.556 | 42.33655955120 | -71.03234231100 |
| Christopher Lee Playground | City of Boston | 5.111 | 42.33775490530 | -71.03187143180 |
| Central Square | City of Boston | 0.905 | 42.37489511800 | -71.03945159990 |
| John Harvard Mall | City of Boston | 0.808 | 42.37264280020 | -71.06257333100 |
| Putnam Square | City of Boston | 0.264 | 42.38036789860 | -71.03300778880 |
| Rumford River Greenbelt | Town of Foxborough | 1.060 | 42.05778015680 | -71.21478921000 |
| Rumford River Greenbelt | Town of Foxborough | 0.916 | 42.05903842090 | -71.21593446290 |

| SITE NAME | OWNER | SITE AREA (ACRES) | LATITUDE | LONGITUDE |
|---|---|---|---|---|
| Rumford River Greenbelt | Town of Foxborough | 13.207 | 42.06009730790 | -71.21781005730 |
| Rumford River Greenbelt | Town of Foxborough | 13.354 | 42.05878802480 | -71.21438695640 |
| Rumford River Greenbelt | Town of Foxborough | 5.917 | 42.06121857860 | -71.21386695780 |
| Rumford River Greenbelt | Town of Foxborough | 1.327 | 42.06111009840 | -71.21255834690 |
| Rumford River Greenbelt | Town of Foxborough | 0.946 | 42.06055556410 | -71.21187490830 |
| Rumford River Greenbelt | Town of Foxborough | 1.256 | 42.06051995780 | -71.21253012980 |
| Rumford River Greenbelt | Town of Foxborough | 0.741 | 42.05965448600 | -71.21124520990 |
| Mabelle M Burrell School Athletic Fields | Town of Foxborough | 16.924 | 42.06030201520 | -71.20519476670 |
| Mabelle M Burrell School Athletic Fields | Town of Foxborough | 2.806 | 42.06159985440 | -71.20706632340 |
| Morse Cemetery | Sunset Cemetery | 0.851 | 42.06398353780 | -71.21069529270 |
| Spring Valley Estates Conservation Area | Town of Foxborough | 8.050 | 42.05904520250 | -71.20161509460 |
| Charles River Farms | City of Franklin | 12.513 | 42.10385886560 | -71.41636309910 |
| Charles River Farms | City of Franklin | 3.382 | 42.10301355040 | -71.40874890370 |
| Well #4 | City of Franklin | 7.893 | 42.11824564330 | -71.37560051730 |
| Well #5 | City of Franklin | 12.687 | 42.11207017010 | -71.37220932460 |
| David Road | City of Franklin | 0.499 | 42.10836576600 | -71.39096665280 |
| David Road | City of Franklin | 0.819 | 42.10833438550 | -71.39186181810 |
| David Road | City of Franklin | 0.455 | 42.10845233460 | -71.39039853640 |
| David Road | City of Franklin | 0.436 | 42.10910450360 | -71.38976869550 |
| David Road | City of Franklin | 0.252 | 42.10922067450 | -71.38932373260 |
| David Road | City of Franklin | 0.113 | 42.10933325590 | -71.38890783910 |
| David Road | City of Franklin | 2.053 | 42.10901903590 | -71.39166850590 |
| David Road | City of Franklin | 1.082 | 42.10917137420 | -71.39096035230 |
| David Road | City of Franklin | 1.275 | 42.10920604810 | -71.39036744050 |
| David Road | City of Franklin | 0.501 | 42.10904629970 | -71.38441423430 |
| David Road | City of Franklin | 0.498 | 42.10909277040 | -71.38395986930 |
| David Road | City of Franklin | 0.511 | 42.10913992640 | -71.38350256240 |
| David Road | City of Franklin | 0.546 | 42.10917516540 | -71.38301481790 |
| David Road | City of Franklin | 0.746 | 42.10935677430 | -71.38234083870 |
| David Road | City of Franklin | 0.475 | 42.10965026640 | -71.38452142430 |
| David Road | City of Franklin | 0.599 | 42.10974702320 | -71.38407963050 |
| David Road | City of Franklin | 0.687 | 42.10984063320 | -71.38362905020 |
| David Road | City of Franklin | 0.889 | 42.10996581970 | -71.38314295560 |
| South Middle School | City of Waltham | 1.907 | 42.36729695170 | -71.23678241490 |
| Roberts Playground | City of Waltham | 2.191 | 42.35939733120 | -71.26293826350 |
| Roberts Playground | City of Waltham | 0.819 | 42.35982028060 | -71.26338469980 |
| Banks Elementary School | City of Waltham | 1.416 | 42.37569635150 | -71.24945984750 |
| Thompson | City of Waltham | 0.361 | 42.37505309760 | -71.24148684040 |
| Conservation Area | Town of Norton | 25.755 | 41.98923649630 | -71.12367960640 |
| Conservation Area | Town of Norton | 9.532 | 41.98499580670 | -71.12018380450 |
| Conservation Area | Town of Norton | 13.260 | 41.98618484720 | -71.12095097960 |
| Conservation Area | Town of Norton | 4.387 | 41.98525643570 | -71.12313213150 |
| Conservation Area | Town of Natick | 1.151 | 42.26582254930 | -71.35936358920 |
| Conservation Area | Town of Natick | 1.158 | 42.26611446930 | -71.35910702880 |
| Conservation Area | Town of Natick | 13.490 | 42.26479443380 | -71.35828298440 |
| South Natick Hills CR | South Natick Hills LLC | 14.255 | 42.26471568850 | -71.35615281170 |
| South Natick Hills CR | South Natick Hills LLC | 1.690 | 42.26869910390 | -71.35651543820 |
| Cranberry Cove CR | Cranberry Cove Residential LLC | 16.736 | 42.10772232440 | -70.70127509820 |

| SITE NAME | OWNER | SITE AREA (ACRES) | LATITUDE | LONGITUDE |
|---|---|---|---|---|
| Ashfield Playground and School Athletic Fields | City of Brockton | 8.184 | 42.10278066930 | -70.99462809040 |
| Clifford Avenue Playground | City of Brockton | 1.342 | 42.10907799990 | -71.02915218460 |
| Clifford Avenue Playground | City of Brockton | 0.538 | 42.10956891190 | -71.02902251940 |
| Davis School Playground | City of Brockton | 5.032 | 42.05566355630 | -70.99853848500 |
| Beaver Brook Conservation Area | City of Brockton | 216.038 | 42.10644149250 | -70.98250102210 |
| Brookfield Nature Area | City of Brockton | 23.787 | 42.10225404450 | -70.98881821380 |
| Chase Lane Conservation Area | Town of Foxborough | 3.900 | 42.09653562070 | -71.25373419560 |
| Chase Lane Conservation Area | Town of Foxborough | 4.309 | 42.09649364010 | -71.25252925110 |
| Canoe River Wilderness Area | Town of Foxborough | 23.927 | 42.06151419120 | -71.19382875520 |
| Canoe River Wilderness Area | Town of Foxborough | 102.930 | 42.05882226310 | -71.18589595110 |
| Canoe River Wilderness Area | Town of Foxborough | 7.232 | 42.05801853030 | -71.19066348420 |
| Canoe River Wilderness Area | Town of Foxborough | 10.857 | 42.05502063750 | -71.18666729850 |
| Canoe River Wilderness Area | Town of Foxborough | 9.835 | 42.06151349160 | -71.18620766760 |
| Water Street Conservation Area | Town of Foxborough | 4.712 | 42.05392010880 | -71.25862481870 |
| Rock Hill Cemetery | Foxborough Cemetery | 29.812 | 42.05988271050 | -71.25607697960 |
| Foxborough Town Common | Town of Foxborough | 2.109 | 42.06482609620 | -71.25039263100 |
| Booth Playground | Town of Foxborough | 8.432 | 42.06018757690 | -71.25178312750 |
| Booth Playground | Town of Foxborough | 9.839 | 42.05844450970 | -71.25222829130 |
| Foxborough High School Athletic Fields | Town of Foxborough | 25.608 | 42.05469211880 | -71.24971277000 |
| Hersey Farm Agricultural Licensing Program | Department of Agricultural Resources | 3.559 | 42.05238317140 | -71.25054742690 |
| Hersey Farm Agricultural Licensing Program | Department of Agricultural Resources | 53.062 | 42.05056826190 | -71.24711181220 |
| Carpenter Street Conservation Area | Town of Foxborough | 3.013 | 42.05694677600 | -71.24862246970 |
| Edwards | Town of Easton | 26.777 | 42.00708024350 | -71.14233098170 |
| Playground | Town of Easton | 1.577 | 42.01626991260 | -71.07133692790 |
| South Street Cemetery | Town of West Bridgewater | 1.272 | 42.01121374240 | -71.00965173050 |
| War Memorial Park | Town of West Bridgewater | 0.398 | 42.01616781700 | -71.00949241200 |
| War Memorial Park | Town of West Bridgewater | 0.907 | 42.01610875280 | -71.00991930980 |
| War Memorial Park | Town of West Bridgewater | 4.025 | 42.01641759290 | -71.00807126600 |
| War Memorial Park | Town of West Bridgewater | 0.431 | 42.01710911560 | -71.00726634610 |
| David Road | City of Franklin | 1.646 | 42.11001767200 | -71.38242659270 |
| East Jr. High School | Town of Walpole | 6.057 | 42.14806452830 | -71.23257199310 |
| East Jr. High School | Town of Walpole | 13.691 | 42.14865918550 | -71.23203799890 |
| Old Post Road School | Town of Walpole | 11.279 | 42.14560492100 | -71.22272548460 |
| Cemetery | Town of Walpole | 6.392 | 42.15515411600 | -71.24924475080 |
| Providence Turnpike Conservation Area | Town of Walpole | 2.773 | 42.15087568000 | -71.21019361950 |
| Providence Turnpike Conservation Area | Town of Walpole | 12.032 | 42.15117593190 | -71.21282459710 |
| Providence Turnpike Conservation Area | Town of Walpole | 3.831 | 42.15240863620 | -71.20922586200 |
| The Fields at Endean | Town of Walpole | 12.809 | 42.16862455210 | -71.22191551830 |
| Water Tower Land | Town of Walpole | 12.335 | 42.18163782540 | -71.26632137180 |
| Water Tower Land | Town of Walpole | 0.645 | 42.18185571600 | -71.27037917180 |
| Charles Elliot Park | Town of Norwood | 7.383 | 42.17654703540 | -71.20378517020 |
| Veterans Memorial Park | Town of Norwood | 4.350 | 42.18381534980 | -71.21204430620 |
| Shattuck Park | Town of Norwood | 8.749 | 42.19284678210 | -71.21113545090 |
| Winslow Field | Town of Norwood | 2.587 | 42.18387710190 | -71.20839394840 |
| Bond Street Playground | Town of Norwood | 1.386 | 42.18981038670 | -71.20501616610 |
| Sturges Rd Wetlands | Town of Sharon | 0.969 | 42.10183240720 | -71.18696815900 |
| Halbran Field | Town of Stoughton | 5.656 | 42.12284506650 | -71.09542794290 |
| Egypt Beach | Town of Scituate | 1.635 | 42.21999883210 | -70.74651095060 |

| SITE NAME | OWNER | SITE AREA (ACRES) | LATITUDE | LONGITUDE |
|---|---|---|---|---|
| | Town of Norwell | 2.169 | 42.16040035440 | -70.82536567400 |
| Old Swamp River Conservation Area | City of Weymouth | 52.697 | 42.17365857150 | -70.93235989040 |
| Kingsbury Hill Estates CR | G P Development Inc | 37.743 | 41.98708096400 | -71.15332189000 |
| Quail Ridge Conservation Area | Town of Sharon | 11.057 | 42.08136625430 | -71.20472596330 |
| Quail Ridge Conservation Area | Town of Sharon | 4.804 | 42.08342850680 | -71.20709842930 |
| Billings Brook/Gavins Pond Water Department Land | Town of Sharon | 55.437 | 42.08226515740 | -71.21153670050 |
| Billings Brook/Gavins Pond Water Department Land | Town of Sharon | 7.828 | 42.08456478880 | -71.20937244610 |
| Quail Ridge Conservation Area | Town of Sharon | 9.794 | 42.08077427460 | -71.20854753880 |
| Quail Ridge Conservation Area | Town of Sharon | 0.863 | 42.07761985640 | -71.20838371360 |
| Elm Steet Playground | City of Quincy | 0.978 | 42.24627884670 | -70.99724157040 |
| Quincy High School | City of Quincy | 8.269 | 42.25504519040 | -70.99954380200 |
| Mount Wollaston Cemetery | City of Quincy | 52.199 | 42.25859988520 | -70.99860700460 |
| Forbes Hill Playground | City of Quincy | 5.135 | 42.25790274090 | -71.02713277610 |
| Stoney Brae Playground | City of Quincy | 0.710 | 42.25857829650 | -71.02186436690 |
| Furnace Brook Golf Club | Furnace Brook Golf Club Inc | 43.281 | 42.25715447190 | -71.02324404060 |
| Bernazzani School | City of Quincy | 4.169 | 42.25533001790 | -71.02358826770 |
| ORoarke Playground | City of Quincy | 5.725 | 42.25130394430 | -71.03221458660 |
| Smith and Quarry Street Playground | City of Quincy | 0.197 | 42.24572340330 | -71.01643869570 |
| Foxborough Water Supply Land | Town of Foxborough | 2.394 | 42.09563255260 | -71.23176522420 |
| Reservoir Estates Conservation Area | Town of Foxborough | 4.483 | 42.09310516730 | -71.23964258290 |
| Foxborough Water Supply Land | Town of Foxborough | 1.606 | 42.08898562960 | -71.27405038100 |
| Chase Lane Conservation Area | Town of Foxborough | 4.779 | 42.09774180990 | -71.25292462760 |
| | Town of West Bridgewater | 2.120 | 42.03217833070 | -71.01691030430 |
| Manley St Well | Town of West Bridgewater | 0.986 | 42.01677184090 | -71.05103930360 |
| Manley St Well | Town of West Bridgewater | 12.581 | 42.01632030390 | -71.04945680030 |
| Angela St. Conservation Land | Town of Canton | 0.394 | 42.15822948000 | -71.12841413450 |
| Pequit Brook Conservation Area | Town of Canton | 5.631 | 42.17735471650 | -71.09375715720 |
| Pequit Brook Conservation Area | Town of Canton | 12.339 | 42.17716406720 | -71.09858288920 |
| Pequit Brook Conservation Area | Town of Canton | 3.034 | 42.17783466190 | -71.09491011620 |
| Pleasant Park | Town of Norwood | 0.503 | 42.18532999090 | -71.19704911920 |
| Pleasant Park | Town of Norwood | 3.170 | 42.18527374740 | -71.19596276530 |
| Hennessey Field | Town of Norwood | 0.745 | 42.18627934610 | -71.19586914590 |
| Blue Hills Reservation | Boy Scouts of America | 97.440 | 42.23297912150 | -71.09568636410 |
| Symphony Park Conservation Area | Town of Walpole | 26.735 | 42.12436510900 | -71.29181496080 |
| Toils End Farm Conservation Area | Town of Wrentham | 59.163 | 42.08648861510 | -71.33816509250 |
| Toils End Farm Conservation Area | Town of Wrentham | 6.459 | 42.08884439570 | -71.33347726850 |
| Toils End Farm Conservation Area | Town of Wrentham | 6.422 | 42.08943206090 | -71.33162118390 |
| Toils End Farm Conservation Area | Town of Wrentham | 2.223 | 42.08713630800 | -71.33474131430 |
| Pequit Brook Conservation Area | Town of Canton | 0.360 | 42.16914100090 | -71.09077400880 |
| Quail Ridge Conservation Area | Town of Sharon | 1.044 | 42.07803918150 | -71.20948485970 |
| Fairbanks Road Conservation Area | Town of Foxborough | 2.255 | 42.07738566840 | -71.20905396190 |
| Townsman Square Conservation Area | Town of Sharon | 10.848 | 42.10653144490 | -71.13454008610 |
| South Shore Natural Science Center | South Shore Natural Science Center | 27.922 | 42.16250757290 | -70.84187010910 |
| Jacobs Homestead Farm Conservation Area | Town of Norwell | 0.853 | 42.15879566310 | -70.84427367230 |
| Jacobs Homestead Farm Conservation Area | Town of Norwell | 1.666 | 42.15876599560 | -70.84369140820 |
| Jacobs Homestead Farm Conservation Area | Town of Norwell | 3.102 | 42.15980550520 | -70.84384868100 |
| Jacobs Homestead Farm Conservation Area | Town of Norwell | 2.950 | 42.16083998230 | -70.84375381400 |
| Jacobs Homestead Farm Conservation Area | Town of Norwell | 2.943 | 42.15888862270 | -70.84523393890 |

| SITE NAME | OWNER | SITE AREA (ACRES) | LATITUDE | LONGITUDE |
|---|---|---|---|---|
| Jacobs Homestead Farm Conservation Area | Town of Norwell | 2.127 | 42.16026456360 | -70.84505820790 |
| Jacobs Homestead Farm Conservation Area | Town of Norwell | 2.210 | 42.16118752070 | -70.84535147890 |
| Eastern Nazarene College Tennis Courts | Eastern Nazarene College | 2.067 | 42.27046748240 | -71.00859542400 |
| Eastern Nazarene College Tennis Courts | Eastern Nazarene College | 3.901 | 42.27226915600 | -71.00985404280 |
| Grasso Playground | City of Quincy | 1.019 | 42.23529357320 | -71.00947141210 |
| Granite Links Golf Course | City of Quincy | 4.967 | 42.24093504370 | -71.05985529420 |
| Granite Links Golf Course | City of Quincy | 19.749 | 42.24156019800 | -71.05850749180 |
| Hancock Cemetery | City of Quincy | 2.018 | 42.25042624320 | -71.00379703040 |
| Hall Cemetery | Roman Catholic Archdiocese of Boston | 4.080 | 42.24669767530 | -71.02808817940 |
| Hall Cemetery | Roman Catholic Archdiocese of Boston | 6.269 | 42.24778655820 | -71.02986387460 |
| Freedom Park | City of Quincy | 2.176 | 42.25452538460 | -71.00801824540 |
| Joy Hanlon Field | City of Quincy | 2.652 | 42.25113572090 | -70.97830875960 |
| Mound Street Beach | City of Quincy | 4.937 | 42.25193094210 | -70.97719562960 |
| Jean Kennedy Playground | City of Quincy | 0.158 | 42.25449559790 | -70.96114549600 |
| Ronan Park | City of Boston | 11.272 | 42.30431224690 | -71.06255797180 |
| Allen Park | City of Boston | 1.346 | 42.30814879750 | -71.06311748360 |
| Quincy Street Play Area | City of Boston | 0.529 | 42.31471934670 | -71.07973959920 |
| Stall Brook Well Site CR | Town of Bellingham | 7.638 | 42.12271299810 | -71.46750480650 |
| Stall Brook Well Site CR | Town of Bellingham | 26.644 | 42.12362907020 | -71.46444732870 |
| Charles River Natural Valley Storage Area | Army Corps of Engineers | 3.956 | 42.12528090990 | -71.46624276740 |
| Charles River Natural Valley Storage Area | Army Corps of Engineers | 0.725 | 42.12513056930 | -71.46413669990 |
| Charles River Natural Valley Storage Area | Army Corps of Engineers | 7.597 | 42.12461793190 | -71.46787195960 |
| Charles River Natural Valley Storage Area | Army Corps of Engineers | 9.229 | 42.12490250360 | -71.47007755740 |
| Plymouth Road Conservation Area | Town of Bellingham | 12.851 | 42.12471886920 | -71.44663917110 |
| North Field | Town of Bellingham | 4.747 | 42.12727569820 | -71.45133370110 |
| Neponset Reservoir Conservation Area | Town of Foxborough | 13.749 | 42.08672969860 | -71.25359639880 |
| Neponset River Conservation Area | Town of Foxborough | 0.330 | 42.08714651600 | -71.24275415210 |
| Foxborough Water Supply Land | Town of Foxborough | 0.143 | 42.08692724470 | -71.23582921280 |
| Settler'S Pond | Town of Easton | 15.659 | 42.04324476880 | -71.08252172420 |
| Reynolds Lndg | Town of West Bridgewater | 1.282 | 42.01282168000 | -70.99305642640 |
| Mill Pond | Town of West Bridgewater | 10.070 | 42.02720566000 | -71.03485075890 |
|  | Town of West Bridgewater | 6.144 | 42.02962651810 | -71.02983727110 |
| Huntington School Playground | City of Brockton | 3.097 | 42.06255070560 | -71.01986910810 |
| George E Keith Park | City of Brockton | 1.544 | 42.06126167050 | -71.01392042420 |
| Gilmore Playground | City of Brockton | 0.729 | 42.07247246690 | -71.01298617380 |
| Leslie B Paramenter Playground | City of Brockton | 7.880 | 42.08829793200 | -71.02643849170 |
| Tukis Playground | City of Brockton | 12.858 | 42.09936601280 | -71.01378000530 |
| Walker Playground | City of Brockton | 5.847 | 42.10591420310 | -71.03037681220 |
| Perrault Playground | City of Brockton | 2.385 | 42.08410124540 | -70.98859447840 |
| Loring W Puffer Playground | City of Brockton | 4.116 | 42.09263783590 | -71.01110153090 |
| Carpenter Street Conservation Area | Town of Foxborough | 4.272 | 42.05769615740 | -71.24973245220 |
| Gilmour Rink | Town of Foxborough | 2.220 | 42.05870902660 | -71.25101142170 |
| Rumford River Greenbelt | Town of Foxborough | 5.751 | 42.05534959880 | -71.21237362750 |
| Rumford River Greenbelt | Town of Foxborough | 2.819 | 42.05646277220 | -71.21286384230 |
| Rumford River Greenbelt | Town of Foxborough | 2.445 | 42.05663952730 | -71.21383214290 |
| Hennessey Field | Town of Norwood | 1.148 | 42.18650389250 | -71.19628652510 |
| Hennessey Field | Town of Norwood | 6.125 | 42.18709651830 | -71.19489522110 |
| Hennessey Field | Town of Norwood | 1.446 | 42.18785595180 | -71.19401636890 |

| SITE NAME | OWNER | SITE AREA (ACRES) | LATITUDE | LONGITUDE |
|---|---|---|---|---|
| Hennessey Field | Town of Norwood | 3.556 | 42.18781998790 | -71.19609128250 |
| Wilson Street Playground | Town of Norwood | 1.655 | 42.17752944420 | -71.22709210590 |
| Wilson Street Playground | Town of Norwood | 6.827 | 42.17824133780 | -71.22587263320 |
| Canton Water Supply Land | Town of Canton | 2.138 | 42.14623955820 | -71.15664960100 |
| Messinger St. Playground | Town of Canton | 4.710 | 42.14825505020 | -71.14804023700 |
| Curtis Rd. Conservation Area | Town of Canton | 0.134 | 42.15582826380 | -71.14215439450 |
| Curtis Rd. Conservation Area | Town of Canton | 0.248 | 42.15805767710 | -71.14358765210 |
| Curtis Rd. Conservation Area | Town of Canton | 0.134 | 42.15804950650 | -71.14141109290 |
| Pequit Brook Conservation Area | Town of Canton | 41.352 | 42.17770256010 | -71.08741279810 |
| Dean Luce School | Town of Canton | 11.481 | 42.16071184480 | -71.13331431790 |
| South Randolph Conservation Area | Town of Randolph | 7.185 | 42.14450079710 | -71.03509422940 |
| Lokitis Conservation Area | Town of Randolph | 25.868 | 42.14793227150 | -71.04856235360 |
| Martin E. Young School | Town of Randolph | 18.180 | 42.15254753780 | -71.04204079650 |
| Randolph High School | Town of Randolph | 10.050 | 42.16110288960 | -71.04501827660 |
| Belcher Park | Town of Randolph | 17.246 | 42.17071569820 | -71.04225189670 |
| Kennedy Junior High | Town of Randolph | 16.261 | 42.16606538750 | -71.03388080790 |
| Lyons School | Town of Randolph | 21.372 | 42.17792354660 | -71.04114825090 |
| Goldstein Open Space | Town of Randolph | 10.820 | 42.16854803400 | -71.05464906100 |
| Goldstein Open Space | Town of Randolph | 2.397 | 42.17197895290 | -71.05369505660 |
| Tower Hill School | Town of Randolph | 8.199 | 42.17136465630 | -71.06723124160 |
| North Junior High School | Town of Randolph | 24.016 | 42.18405879330 | -71.06535149010 |
| Truman Estates Conservation Area | Town of Easton | 44.195 | 42.04339499140 | -71.12058836990 |
| Pequit Brook Conservation Area | Town of Canton | 0.903 | 42.17057156710 | -71.09839051310 |
| Quail Ridge Conservation Area | Town of Sharon | 36.853 | 42.08124325510 | -71.20191239890 |
| French's Crossing Conservation Area | Town of Rockland | 84.816 | 42.10699039580 | -70.89443149380 |
| Pequit Brook Conservation Area | Town of Canton | 44.457 | 42.17210947360 | -71.09627473360 |
| St. Patrick's Cemetery | St. Patrick's Cemetery Association | 16.117 | 42.11778138260 | -70.92581161040 |
| Spring Street Salt Marsh | City of Quincy | 6.768 | 42.26353038490 | -70.95811831300 |
| Joseph Steet Salt Marsh | City of Quincy | 7.845 | 42.26442239560 | -70.96166474330 |
| LaBrecque Field | City of Quincy | 5.888 | 42.26473154020 | -70.95874555730 |
| Lincoln Hancock School | City of Quincy | 0.434 | 42.24226141790 | -71.01238324570 |
| Manet Lake | City of Quincy | 4.073 | 42.26750455030 | -70.95865889710 |
| Mass Field Playground | City of Quincy | 0.165 | 42.27278968670 | -71.01696796840 |
| McIntyre Mall | City of Quincy | 0.196 | 42.25166796480 | -71.00427479680 |
| McIntyre Mall | City of Quincy | 0.354 | 42.25140257030 | -71.00459294110 |
| Conservation Area | Town of Scituate | 1.866 | 42.19291678870 | -70.72068502380 |
| Conservation Area | Town of Scituate | 3.047 | 42.19433913550 | -70.71845071750 |
| Scituate Marine Park | Town of Scituate | 1.063 | 42.19544138530 | -70.71768352860 |
| Scituate Marine Park | Town of Scituate | 1.753 | 42.19610804990 | -70.71753378030 |
| Malden Catholic High Athletic Fields | Roman Catholic Archdiocese of Boston | 4.108 | 42.42779758000 | -71.04798521970 |
| Kirstead Park | City of Malden | 1.705 | 42.42895593140 | -71.05215505800 |
| Tartikoff Park | City of Malden | 2.498 | 42.42808726200 | -71.05333916970 |
| Suffolk Park | City of Malden | 3.529 | 42.42457573160 | -71.05502907650 |
| Miller Park | City of Malden | 1.686 | 42.42516931980 | -71.05051407050 |
| Newman Park | City of Malden | 1.686 | 42.42221257170 | -71.06100108530 |
| Robert McGrann Playground | City of Everett | 2.732 | 42.42150118930 | -71.05025009190 |
| Rumford River Greenbelt | Town of Foxborough | 2.189 | 42.05559924730 | -71.21381968010 |
| Great Blue Herron Estates Conservation Area | Town of Foxborough | 7.210 | 42.05355257910 | -71.20117069640 |

| SITE NAME | OWNER | SITE AREA (ACRES) | LATITUDE | LONGITUDE |
|---|---|---|---|---|
| Commercial Street Conservation Area | Town of Foxborough | 0.289 | 42.05417852150 | -71.24231541150 |
| East Belcher Road Conservation Area | Town of Foxborough | 2.404 | 42.05399519640 | -71.22764195820 |
| Buckley Playground | City of Brockton | 16.371 | 42.06660105910 | -71.01145640560 |
| Brookfield School Playground | City of Brockton | 22.014 | 42.11668545260 | -71.01218790820 |
| Hancock Field | City of Brockton | 1.778 | 42.08858714130 | -71.06379128540 |
| | Town of Whitman | 2.206 | 42.08407835330 | -70.97531970810 |
| Girl Scout Land | Town of Whitman | 10.632 | 42.06873399360 | -70.94258216660 |
| | Town of Whitman | 4.651 | 42.06538006260 | -70.93425303210 |
| | Town of Whitman | 1.978 | 42.06616866200 | -70.93458825330 |
| | Town of Whitman | 3.029 | 42.06745014380 | -70.93366291180 |
| Dyer School | Town of Whitman | 1.303 | 42.07774937050 | -70.93798437790 |
| Bear Meadow | Town of Whitman | 5.179 | 42.07693219780 | -70.92131109780 |
| Bear Meadow | Town of Whitman | 1.811 | 42.07481375300 | -70.92235810880 |
| Bear Meadow | Town of Whitman | 1.713 | 42.07498111810 | -70.92074588140 |
| Bear Meadow | Town of Whitman | 4.833 | 42.07332509040 | -70.91748603620 |
| Bear Meadow | Town of Whitman | 8.259 | 42.07197022720 | -70.91612541890 |
| Bear Meadow | Town of Whitman | 2.756 | 42.07426138780 | -70.91784250720 |
| Rumford River Greenbelt | Town of Foxborough | 0.831 | 42.05721363160 | -71.21451721750 |
| Bear Meadow | Town of Whitman | 6.860 | 42.07486781030 | -70.91943881630 |
| Beech Hill Brook Area | Town of Whitman | 9.113 | 42.08775204950 | -70.91318209330 |
| Beech Hill Brook Area | Town of Whitman | 1.427 | 42.09029707530 | -70.91864445400 |
| Beech Hill Brook Area | Town of Whitman | 1.249 | 42.08467415780 | -70.92068982720 |
| Harris Playground | Town of Braintree | 0.652 | 42.22888793090 | -70.99477305020 |
| Adams Playground | Town of Braintree | 2.869 | 42.22474705220 | -70.98625837960 |
| Davis Park | Town of Braintree | 3.876 | 42.21933231870 | -70.97527757770 |
| Water Tower | Town of Braintree | 1.413 | 42.21456787640 | -70.97696515140 |
| Devine School | Town of Randolph | 4.313 | 42.18994042790 | -71.06091146170 |
| East Jr. High School | Town of Braintree | 44.013 | 42.21979688720 | -70.98843489730 |
| Elm Street Cemetery | Town of Braintree | 1.432 | 42.22064502050 | -71.00276576320 |
| Dearing Park | Town of Braintree | 1.647 | 42.21406987210 | -71.01008680060 |
| Daily Soccer Field | Town of Braintree | 0.342 | 42.21105720640 | -71.00259666720 |
| Pequosette Playground | Town of Belmont | 7.671 | 42.38318722450 | -71.18383544930 |
| Butler School | Town of Belmont | 2.984 | 42.38597889060 | -71.18755629340 |
| Payson Park Playground | Town of Belmont | 1.958 | 42.38046014850 | -71.16608579670 |
| Burbank School | Town of Belmont | 4.471 | 42.38854053660 | -71.16419375580 |
| Wellington School | Town of Belmont | 4.402 | 42.39220962660 | -71.17208432240 |
| Royal Road | Town of Belmont | 2.189 | 42.39507825030 | -71.17834447120 |
| Town Hall Lawn | Town of Belmont | 2.034 | 42.39669263610 | -71.17694393320 |
| Hoyt Field | City of Cambridge | 4.667 | 42.36370514160 | -71.11228025210 |
| | City of Cambridge | 0.241 | 42.36321142420 | -71.09953135010 |
| Paine Playground | City of Cambridge | 0.323 | 42.37100611280 | -71.10148801510 |
| Velluci Plaza | City of Cambridge | 0.139 | 42.37399274080 | -71.10148901650 |
| Medeiros Square | City of Cambridge | 0.313 | 42.37057969900 | -71.09652052460 |
| Lowell School Park | City of Cambridge | 0.475 | 42.37519316440 | -71.13367056340 |
| Alden Park | City of Cambridge | 0.271 | 42.38285367010 | -71.11640553310 |
| Cummings Park | City of Medford | 0.444 | 42.41695838210 | -71.12240796530 |
| Gibson Park | City of Revere | 6.027 | 42.44078368980 | -70.96991733450 |
| Bracebridge Road CR | Wilson Richard D and Andree D | 0.042 | 42.33257834850 | -71.20112768980 |

| SITE NAME | OWNER | SITE AREA (ACRES) | LATITUDE | LONGITUDE |
|---|---|---|---|---|
| Bracebridge Road CR | Wilson Richard D and Andree D | 1.516 | 42.33226089470 | -71.20190392030 |
| Princeton Road CR | Prince Realty LLC | 0.163 | 42.30439790580 | -71.16217307780 |
| Puerto Rican Veterans Memorial Park | City of Boston | 0.119 | 42.34079013090 | -71.07129225470 |
| Lewis Farms Conservation Area | Town of Easton | 17.377 | 42.03436878970 | -71.11525294640 |
| Lewis Farms Conservation Area | Town of Easton | 16.625 | 42.03521248430 | -71.11746274030 |
| Conservation Area | Town of Easton | 3.538 | 42.03248924700 | -71.11568595820 |
| Townsman Square Conservation Area | Town of Sharon | 17.269 | 42.10727210220 | -71.14651505540 |
| Winnetuxet River Conservation Area | Town of Halifax | 17.671 | 41.96081397380 | -70.87221337880 |
| French's Crossing Conservation Area | Town of Rockland | 21.696 | 42.10709299150 | -70.90690785390 |
| Summer Street Conservation Area | Town of Rockland | 13.946 | 42.10930806000 | -70.88985674810 |
| Conservation Area | Town of Sherborn | 17.507 | 42.25603958170 | -71.36350621370 |
| Suzanne Estate Conservation Area | Town of Mansfield | 18.762 | 42.02636733710 | -71.17566334910 |
| Roy Road Conservation Area | Town of Mansfield | 4.798 | 42.02669812770 | -71.17762452700 |
| Cedar Street Conservation Area | Town of Middleborough | 18.024 | 41.93478844640 | -70.85127233450 |
| Conservation Area | Town of Millis | 5.065 | 42.14270384750 | -71.37424394400 |
| Clapp Road Conservation Area | Maxwell Conservation Trust | 2.305 | 42.20175272810 | -70.80863867290 |
| Aaron River Reservoir Watershed CR | Town of Scituate | 39.206 | 42.20492172290 | -70.80663541040 |
| Chapel Street Park | City of Quincy | 0.712 | 42.27220507450 | -70.95343098240 |
| Arthur Boyson Park | City of Quincy | 0.039 | 42.26406721880 | -70.97989173770 |
| North Quincy High School | City of Quincy | 0.546 | 42.27677569020 | -71.02823251140 |
| North Quincy High School | City of Quincy | 0.454 | 42.27645276040 | -71.02812205800 |
| OHara Circle | City of Quincy | 0.139 | 42.26342565150 | -70.98019594940 |
| Norton Road Beach | City of Quincy | 1.382 | 42.26314403240 | -70.98588703360 |
| Nut Island | Commonwealth of Massachusetts | 13.703 | 42.27824038790 | -70.95373793690 |
| Orchard Beach | City of Quincy | 2.032 | 42.30018032220 | -71.00719393440 |
| Charles River Reservation | Watch City Ventures LLC | 0.970 | 42.36702303330 | -71.24420524830 |
| Conservation Area | Town of Walpole | 3.273 | 42.11968218140 | -71.29586835230 |
| Symphony Park Conservation Area | Town of Walpole | 26.947 | 42.12171711010 | -71.29691578510 |
| DOC Land Use Change Area | Commonwealth of Massachusetts | 13.016 | 42.11999473630 | -71.29819849760 |
| DOC Land Use Change Area | Commonwealth of Massachusetts | 13.190 | 42.11633150020 | -71.29456202970 |
| DOC Land Use Change Area | Commonwealth of Massachusetts | 24.646 | 42.11400876300 | -71.29604134490 |
| Pond Street Recreation Facility | Town of Norfolk | 22.648 | 42.10366635810 | -71.30784945720 |
| DOC Land Use Change Area | Commonwealth of Massachusetts | 689.905 | 42.10519947710 | -71.30148752360 |
| DOC Land Use Change Area | Commonwealth of Massachusetts | 63.379 | 42.10190611690 | -71.28495034810 |
| Brockton Country Club | Satucket Athletic Association | 31.013 | 42.04837772460 | -71.02181603680 |
| Spyglass Landing CR | Pulte Homes of New England LLC | 0.677 | 42.11626795910 | -70.70153684710 |
| Spyglass Landing CR | Pulte Homes of New England LLC | 17.864 | 42.11880681520 | -70.70331412770 |
| MacArthur Park | City of Malden | 1.355 | 42.42036053470 | -71.07032832590 |
| Bell Rock Cemetery | City of Malden | 3.027 | 42.41744104260 | -71.07124120210 |
| OConnell Park | City of Malden | 0.552 | 42.41806618850 | -71.08102266950 |
| Devir Playground | City of Malden | 0.277 | 42.41988033060 | -71.07723692550 |
| John M Devir Park | City of Malden | 7.816 | 42.42029097340 | -71.08467473560 |
| Morrison Playground | City of Medford | 4.437 | 42.41954334840 | -71.09049946410 |
| Bell Rock Memorial Park | City of Malden | 3.399 | 42.42038057130 | -71.06715843300 |
| Conservation Area | Town of Scituate | 5.082 | 42.19261087520 | -70.72353557690 |
| Conservation Area | Town of Scituate | 18.226 | 42.20341982030 | -70.76456269690 |
| Conservation Area | Town of Scituate | 0.504 | 42.22111032760 | -70.78009700540 |
| Lincoln Street Conservation Area | Town of Abington | 1.698 | 42.12605881240 | -70.95618199920 |

| SITE NAME | OWNER | SITE AREA (ACRES) | LATITUDE | LONGITUDE |
|---|---|---|---|---|
| Neponset Reservoir Conservation Area | Town of Foxborough | 30.365 | 42.08445841850 | -71.25276534360 |
| Neponset Reservoir Conservation Area | Town of Foxborough | 6.857 | 42.08157323070 | -71.25182529280 |
| Neponset Reservoir Conservation Area | Town of Foxborough | 0.438 | 42.08356416870 | -71.24159461200 |
| Neponset Ridge Conservation Area | Town of Foxborough | 0.501 | 42.08272591180 | -71.24299128460 |
| Neponset Ridge Conservation Area | Town of Foxborough | 0.416 | 42.08340802350 | -71.24303244440 |
| Walden Farms Conservation Area | Town of Foxborough | 31.806 | 42.08279089310 | -71.22661597800 |
| Main Street Conservation Area | Town of Foxborough | 2.160 | 42.07848421240 | -71.27883323860 |
| Kersey Point Conservation Area | Town of Foxborough | 0.708 | 42.07969309330 | -71.24787677150 |
| Neponset Reservoir Conservation Area | Town of Foxborough | 9.836 | 42.07943074160 | -71.25352990320 |
| Conservation Area | Town of Foxborough | 0.128 | 42.08239582950 | -71.25525496630 |
| Foxborough Water Supply Land | Town of Foxborough | 22.210 | 42.07916782470 | -71.23591360000 |
| Foxborough Water Supply  Land | Town of Foxborough | 21.455 | 42.07779748650 | -71.23840984080 |
| Water Department Land | Town of Foxborough | 2.201 | 42.07668945520 | -71.23797554790 |
| Beech Hill Brook Area | Town of Whitman | 3.010 | 42.08549164220 | -70.91927408630 |
| Beech Hill Brook Area | Town of Whitman | 1.888 | 42.08791537980 | -70.91924899070 |
| Regal Park School | Town of Whitman | 11.834 | 42.08739933160 | -70.91801175630 |
| Beech Hill Brook Area | Town of Whitman | 0.972 | 42.08877031120 | -70.91914893720 |
| Beech Hill Brook Area | Town of Whitman | 0.485 | 42.08929277260 | -70.91871518670 |
| Forest Street School | Town of Whitman | 8.582 | 42.08369142330 | -70.95148816730 |
| Conservation Area | Town of Whitman | 1.457 | 42.08809155870 | -70.95211737670 |
| Harding Pond Conservation Area | Town of Whitman | 2.092 | 42.08373185290 | -70.95783059060 |
| Harding Pond Conservation Area | Town of Whitman | 3.914 | 42.08610079440 | -70.95873806210 |
| Harding Pond Conservation Area | Town of Whitman | 2.778 | 42.08647202170 | -70.96026578230 |
| Harding Pond Conservation Area | Town of Whitman | 2.412 | 42.08689898820 | -70.95947010810 |
| Harding Pond Conservation Area | Town of Whitman | 2.257 | 42.08768250390 | -70.96080682820 |
| Harding Pond Conservation Area | Town of Whitman | 3.552 | 42.08510605150 | -70.95801279460 |
| Town Line Conservation Area | Town of Whitman | 7.464 | 42.08977456890 | -70.96420713880 |
| Snell Meadow Brook | Town of East Bridgewater | 8.324 | 42.05707872020 | -70.94708090990 |
| Snell Meadow Brook | Town of East Bridgewater | 3.703 | 42.05853061540 | -70.94706137100 |
| Harvard St | Town of East Bridgewater | 14.151 | 42.05821223400 | -70.93703356720 |
| Jones & Captains Pond | Town of East Bridgewater | 22.299 | 42.05236996290 | -70.96978948660 |
| Water Tower | Town of East Bridgewater | 3.177 | 42.05065563880 | -70.96199649740 |
|  | Town of East Bridgewater | 9.883 | 42.00923515990 | -70.93968861390 |
| Town Forest | Town of East Bridgewater | 20.383 | 42.03245090700 | -70.92815424300 |
| Lorraine Drive Conservation Area | Town of East Bridgewater | 2.382 | 42.03096699330 | -70.93770387470 |
| Hollis Field | Town of Braintree | 9.202 | 42.21505365270 | -71.00193476040 |
| Hollingsworth Playground | Town of Braintree | 18.979 | 42.19549730350 | -71.02406930900 |
| Dyer Hill Playground | Town of Braintree | 4.881 | 42.19571267000 | -71.00750399950 |
| Mattulina Playground | Town of Braintree | 6.811 | 42.20028430210 | -70.99307622450 |
| Plain Street Cemetery | Town of Braintree | 3.058 | 42.19536522490 | -70.99518269380 |
|  | Town of Braintree | 2.620 | 42.19352114050 | -70.99067951700 |
| Plain Street Cemetery | Town of Braintree | 2.346 | 42.19695195660 | -70.99517460990 |
| Plain Street Cemetery | Town of Braintree | 14.606 | 42.19651796800 | -70.99050783300 |
| Daily Soccer Field | Town of Braintree | 0.358 | 42.21124326640 | -71.00268128070 |
| Plain Street Cemetery | Town of Braintree | 9.736 | 42.19706804110 | -70.99358214580 |
| Plain Street Cemetery | Town of Braintree | 6.672 | 42.19655488110 | -70.99232181720 |
|  | Town of Braintree | 2.572 | 42.17795076990 | -71.01859461490 |
| Memorial Middle School Athletic Fields | Town of Hull | 6.172 | 42.29824772580 | -70.88341261640 |

| SITE NAME | OWNER | SITE AREA (ACRES) | LATITUDE | LONGITUDE |
|---|---|---|---|---|
| Kenberma Playground | Town of Hull | 1.870 | 42.27949181300 | -70.87076414160 |
| Hull Village Playground | Town of Hull | 1.845 | 42.30341937680 | -70.90767407100 |
| Daily Soccer Field | Town of Braintree | 0.246 | 42.21145949570 | -71.00202885210 |
| Daily Soccer Field | Town of Braintree | 2.320 | 42.21112159960 | -71.00187379340 |
| Grant Park | City of Medford | 0.216 | 42.41119377970 | -71.12153446090 |
| Magoun Park | City of Medford | 1.322 | 42.41544436560 | -71.09807053660 |
| Logan Park | City of Medford | 1.330 | 42.41788404880 | -71.09602746680 |
| Prescott Park | City of Medford | 0.354 | 42.41077918370 | -71.08522315460 |
| North Union Park - Lussiano Field | Town of Arlington | 4.673 | 42.41094204870 | -71.13928698610 |
| Scannell Field | Town of Arlington | 2.275 | 42.40878152340 | -71.14931017420 |
| Spy Pond Park | Town of Arlington | 0.336 | 42.40954677600 | -71.14931674580 |
| Spy Pond Park | Town of Arlington | 1.796 | 42.41089788120 | -71.15042848180 |
| Moose Hill Wildlife Sanctuary | Massachusetts Audubon Society | 4.734 | 42.12470293640 | -71.20792797640 |
| Moose Hill Farm Conservation Area | The Trustees of Reservations | 1.987 | 42.12544421040 | -71.20832376080 |
| Moose Hill CR | M H RT | 4.083 | 42.12656298830 | -71.20789133160 |
| McFarland CR | McFarland Duncan M | 2.078 | 42.24467434210 | -71.21773173510 |
| Rhoda Beach | City of Quincy | 0.071 | 42.26100647980 | -70.96155124940 |
| Post Island Beach | City of Quincy | 3.584 | 42.26363356970 | -70.97489375850 |
| North Commons | Highpoint II LLC | 14.516 | 42.24809579990 | -71.01715664580 |
| Faxon Field | City of Quincy | 4.242 | 42.25567437880 | -70.99840876990 |
| Black Pond Swamp and Cole Conservation Area | Town of Norwell | 71.813 | 42.18757784780 | -70.81240470120 |
| Black Pond Swamp and Cole Conservation Area | Town of Norwell | 10.878 | 42.18717316960 | -70.80733893020 |
| Black Pond Swamp and Cole Conservation Area | Town of Norwell | 4.171 | 42.18567593950 | -70.80452141410 |
| Black Pond Bog Preserve | The Nature Conservancy | 11.288 | 42.18534184190 | -70.80746212330 |
| Black Pond Swamp and Cole Conservation Area | Town of Norwell | 13.997 | 42.18373833590 | -70.80605676900 |
| Black Pond Bog Preserve | The Nature Conservancy | 25.047 | 42.18160485680 | -70.81264069230 |
| Black Pond Bog Preserve | The Nature Conservancy | 12.564 | 42.18486115800 | -70.81124393420 |
| Black Pond Swamp and Cole Conservation Area | Town of Norwell | 45.404 | 42.18364641710 | -70.81578332410 |
| Black Pond Swamp and Cole Conservation Area | Town of Norwell | 1.133 | 42.18102834960 | -70.81556348240 |
| Black Pond Swamp and Cole Conservation Area | Town of Norwell | 2.125 | 42.18728597710 | -70.81725393300 |
| C & C Reading Farm APR | C&C Reading Farm LLC | 73.891 | 42.02251779030 | -70.99842378930 |
| Taunton River WMA | Department of Fish and Game | 15.522 | 41.93429042830 | -70.94236168540 |
| Tangerinis Spring Street Farm CR/APR | Tangerini Laura K and Charles B Trs of SCT Real Estate Trust | 67.265 | 42.15827732590 | -71.35833746410 |
| Pleasant Meadows Farm Conservation Area | Town of Millis | 24.863 | 42.15637307090 | -71.36084120700 |
| Lincoln Street Conservation Area | Town of Abington | 2.041 | 42.12748377160 | -70.95591618090 |
| Abington High School Athletic Fields | Town of Abington | 18.156 | 42.11881763120 | -70.95841347680 |
| Abington High School Athletic Fields | Town of Abington | 6.728 | 42.11940197670 | -70.95532103010 |
| Abington High School Athletic Fields | Town of Abington | 8.968 | 42.11973072370 | -70.95341140900 |
| Hamilton Street Conservation Area | Town of Abington | 4.182 | 42.13241117100 | -70.94648314840 |
| Center School Playground | Town of Abington | 5.640 | 42.10414067760 | -70.94558065650 |
| Marina Bay Conservation Area | City of Quincy | 2.388 | 42.29180175800 | -71.02990818740 |
| Marina Bay Conservation Area | City of Quincy | 7.002 | 42.29150251720 | -71.02774666050 |
| Arnold Park | Town of Abington | 2.644 | 42.12959789640 | -70.94269593890 |
| Bill Balentine Park | Town of Abington | 3.828 | 42.09386510860 | -70.96412825480 |
| Lincoln Street Conservation Area | Town of Abington | 1.728 | 42.12625644900 | -70.95543905560 |
| Foxborough Water Supply Land | Town of Foxborough | 11.708 | 42.08146719020 | -71.23502238050 |
| Ridgeview Estates Conservation Area | Town of Foxborough | 5.075 | 42.07836005590 | -71.22440409840 |
| Lamson Road Water Supply Land | Town of Foxborough | 63.066 | 42.07537044680 | -71.21175059750 |

| SITE NAME | OWNER | SITE AREA (ACRES) | LATITUDE | LONGITUDE |
|---|---|---|---|---|
| Lamson Road Water Supply Land | Town of Foxborough | 28.467 | 42.08041288990 | -71.21520523510 |
| Lamson Road Water Supply Land | Town of Foxborough | 14.317 | 42.07413627450 | -71.21359452980 |
| Harold B Clark Town Forest | Town of Foxborough | 158.482 | 42.06886762490 | -71.28260638820 |
| Harold B Clark Town Forest | Town of Foxborough | 9.167 | 42.06891654160 | -71.27342739150 |
| Harold B Clark Town Forest | Town of Foxborough | 28.724 | 42.06383414050 | -71.27358623360 |
| Harold B Clark Town Forest | Town of Foxborough | 22.728 | 42.06665419330 | -71.27586924450 |
| Lord Fox Water Supply Land | Town of Foxborough | 18.105 | 42.07917604470 | -71.27585526180 |
| Harold B Clark Town Forest | Town of Foxborough | 5.854 | 42.07223643870 | -71.27442267060 |
| Harold B Clark Town Forest | Town of Foxborough | 12.583 | 42.07009334080 | -71.27525834910 |
| Harold B Clark Town Forest | Town of Foxborough | 4.040 | 42.06942511170 | -71.27237167440 |
| Foxborough Water Department Land | Town of Foxborough | 0.978 | 42.07622229480 | -71.26760195930 |
| St Marys Cemetery | Roman Catholic Archdiocese of Boston | 7.846 | 42.07256568660 | -71.23835008710 |
| Crescent Street Conservation Area | Town of East Bridgewater | 10.326 | 42.02701991580 | -70.92813368170 |
| Satucket River Access | Town of East Bridgewater | 6.272 | 42.02340395930 | -70.92971983950 |
| Satucket River Access | Town of East Bridgewater | 5.505 | 42.02416583740 | -70.93090545370 |
| Lorraine Drive Area | Town of East Bridgewater | 3.824 | 42.02874049710 | -70.93791923290 |
| Sachem Rock Avenue Conservation Area | Town of East Bridgewater | 1.703 | 42.01391834360 | -70.95353899690 |
| Water Dept Land | Town of East Bridgewater | 9.501 | 42.00662332860 | -70.95195831880 |
| Water Dept Land | Town of East Bridgewater | 24.774 | 42.00881260850 | -70.95218872270 |
| Trudeau Lane Site | Town of East Bridgewater | 5.919 | 42.01128139500 | -70.95383371650 |
| Sachem Rock Avenue Conservation Area | Town of East Bridgewater | 0.843 | 42.01461708910 | -70.94800809450 |
| East Street Conservation Land | Town of East Bridgewater | 2.424 | 42.01330778650 | -70.95971647740 |
| Hingham Street Conservation Area | Town of Rockland | 0.862 | 42.16270405650 | -70.90550610190 |
| VFW Drive Conservation Area | Town of Rockland | 4.392 | 42.15139956550 | -70.90870559340 |
| Howland Conservation Area | Town of Rockland | 1.109 | 42.15037555170 | -70.91601643610 |
| Hingham Street Conservation Area | Town of Rockland | 4.714 | 42.14443855980 | -70.90143797830 |
| John Smith Lane Conservation Area | Town of Rockland | 6.738 | 42.13969496840 | -70.90860440430 |
| Rumford River Greenbelt | Town of Foxborough | 2.920 | 42.05459491550 | -71.21360123160 |
| Rumford River Greenbelt | Town of Foxborough | 16.799 | 42.05312789660 | -71.21499227340 |
| Rumford River Greenbelt | Town of Foxborough | 15.594 | 42.05135400600 | -71.21333616540 |
| Waterview Estates Conservation Area | Town of Medway | 3.218 | 42.13590388700 | -71.43453596350 |
| | Town of Medway | 1.020 | 42.15489221080 | -71.44392863480 |
| | Town of Medway | 2.531 | 42.17224177310 | -71.41441847930 |
| Rocky Lane | Town of Medfield | 7.378 | 42.15552362980 | -71.29645059630 |
| | Town of Medfield | 4.566 | 42.16505376800 | -71.30583296060 |
| | Town of Medfield | 2.616 | 42.16598515550 | -71.30850497800 |
| | Town of Medfield | 11.530 | 42.16679706370 | -71.30702413180 |
| Elm Streeet Conservation Area | Town of Medfield | 3.430 | 42.17445407730 | -71.27665514030 |
| | Town of Medfield | 1.221 | 42.17735848650 | -71.28307129820 |
| Metacomet Park | Town of Medfield | 8.728 | 42.18104831860 | -71.30025232110 |
| Kingsbury Pond | Town of Medfield | 13.510 | 42.17746264120 | -71.29965519030 |
| Baxter Park | Town of Medfield | 0.978 | 42.18533261870 | -71.30810608300 |
| Meeting House Pond | Town of Medfield | 1.310 | 42.18715132110 | -71.30740015500 |
| Hawthorne Open Space | Town of Medfield | 19.540 | 42.20355645850 | -71.30046693170 |
| | Town of Medfield | 9.501 | 42.20748782120 | -71.30778977480 |
| Edgewater Drive Conservation Area | Town of Dover | 1.146 | 42.25827570990 | -71.29285687250 |
| Caryl School Playground | Town of Dover | 0.986 | 42.24363619940 | -71.28180577140 |
| Heard Conservation Area | Town of Dover | 1.843 | 42.24198938180 | -71.28060059420 |

| SITE NAME | OWNER | SITE AREA (ACRES) | LATITUDE | LONGITUDE |
|---|---|---|---|---|
| Heard Conservation Area | Town of Dover | 4.706 | 42.24188253350 | -71.27976358790 |
| Rock Meadow Brook | Town of Westwood | 2.435 | 42.22520661180 | -71.22846311810 |
| Rumney Marsh Conservation Area | City of Revere | 4.050 | 42.42810594670 | -71.00121336380 |
| Rumney Marsh Conservation Area | City of Revere | 6.277 | 42.42692341960 | -70.99583224130 |
| Rumney Marsh Conservation Area | City of Revere | 3.303 | 42.42597452350 | -70.99757083120 |
| Rumney Marsh Conservation Area | City of Revere | 3.549 | 42.42531115270 | -70.99600688710 |
| Rumney Marsh Conservation Area | City of Revere | 2.447 | 42.42455819640 | -70.99456900420 |
| Rumney Marsh Conservation Area | City of Revere | 3.026 | 42.42482994580 | -70.99307649720 |
| Rumney Marsh Conservation Area | City of Revere | 1.574 | 42.42572570090 | -70.99315894410 |
| Daniel Webster Wildlife Sanctuary | Massachusetts Audubon Society | 4.243 | 42.09201003000 | -70.68779595360 |
| Daniel Webster Wildlife Sanctuary | Massachusetts Audubon Society | 25.447 | 42.09183186820 | -70.68423341260 |
| Kallander Woods Conservation Area | Southborough Open Land Foundation | 11.593 | 42.30137201850 | -71.50240507930 |
| Kallander Woods Conservation Area | Southborough Open Land Foundation | 6.731 | 42.30285497150 | -71.49991740930 |
| Legion Field | Town of Bridgewater | 17.667 | 41.98359363800 | -70.97764814670 |
| Larz Anderson Park | Town of Brookline | 61.130 | 42.31214167470 | -71.13587972180 |
| Lechmere Canal Park | City of Cambridge | 2.693 | 42.36927929120 | -71.07565876100 |
| Charles River Reservation | City of Cambridge | 0.632 | 42.36836245070 | -71.07468942630 |
| Mildred Morse Allen Wildlife Sanctuary | Massachusetts Audubon Society | 7.530 | 42.16344966660 | -71.14209102890 |
| Mildred Morse Allen Wildlife Sanctuary | Massachusetts Audubon Society | 115.327 | 42.16368071400 | -71.13802294310 |
| Pequitside Farm Conservation Area | Town of Canton | 34.092 | 42.16933489770 | -71.13596668800 |
| Shepard Pond Conservation Area | Town of Canton | 6.819 | 42.14360912420 | -71.15071692960 |
| Condor Street Beach | City of Boston | 2.801 | 42.38293635010 | -71.02951422400 |
| John Kearins Playground | City of Everett | 2.156 | 42.40599363010 | -71.05953054040 |
| Conservation Area | Town of Norwell | 16.274 | 42.18321945000 | -70.82304541850 |
| Conservation Area | Town of Norwell | 9.339 | 42.18223012880 | -70.82820365830 |
| Conservation Area | Town of Norwell | 9.240 | 42.18413215920 | -70.82950004830 |
| Downey School Playground | City of Brockton | 7.302 | 42.07841246240 | -70.99277002400 |
| Massasoit Community College Athletic Fields | Commonwealth of Massachusetts | 36.364 | 42.07613268220 | -70.98602445990 |
| Black Pond Bog Preserve | The Nature Conservancy | 2.770 | 42.18624180740 | -70.81836404180 |
| Black Pond Bog Preserve | The Nature Conservancy | 2.573 | 42.18660068420 | -70.81800404750 |
| Black Pond Bog Preserve | The Nature Conservancy | 2.431 | 42.18694663480 | -70.81762794060 |
| Black Pond Bog Preserve | The Nature Conservancy | 29.703 | 42.17845911610 | -70.81474101860 |
| Watertown Greenway | DCR - Division of State Parks and Recreation | 1.714 | 42.37178007860 | -71.15263184930 |
| Watertown Greenway | DCR - Division of State Parks and Recreation | 0.384 | 42.37385063590 | -71.15047104310 |
| Fresh Pond Pathway | DCR - Division of State Parks and Recreation | 2.109 | 42.37693323980 | -71.14882266780 |
| Fresh Pond Pathway | City of Cambridge | 0.618 | 42.38094047830 | -71.14530663680 |
| Willett School Playground | Town of Norwood | 0.496 | 42.19268518730 | -71.22267420290 |
| Willett Field | Town of Norwood | 2.356 | 42.19488071340 | -71.22181723110 |
| Willett School Playground | Town of Norwood | 14.768 | 42.19439998950 | -71.22239331470 |
| Westover Parkway | Town of Norwood | 5.082 | 42.18701946040 | -71.22245577370 |
| Thicket Street Conservation Area | Town of Abington | 3.499 | 42.13969728230 | -70.96865931530 |
| Thicket Street Conservation Area | Town of Abington | 1.820 | 42.14010282660 | -70.96910977560 |
| Blueberry Hill Conservation Area | Town of Abington | 37.033 | 42.13961985580 | -70.96538919700 |
| Bedford Street Conservation Area | Town of Abington | 1.028 | 42.12602924700 | -70.95062755550 |
| Walnut Street Conservation Area | Town of Abington | 2.088 | 42.09768298370 | -70.94590798620 |
| High Street Property | Town of Abington | 13.663 | 42.09822029540 | -70.96570157300 |
| Murrays Brook Conservation Area | Town of Foxborough | 18.785 | 42.07355221650 | -71.22323861710 |
| Murrays Brook Conservation Area | Town of Foxborough | 13.757 | 42.07270725580 | -71.21859535670 |

| SITE NAME | OWNER | SITE AREA (ACRES) | LATITUDE | LONGITUDE |
|---|---|---|---|---|
| Fairbanks Road Conservation Area | Town of Foxborough | 13.324 | 42.07589503830 | -71.20954430320 |
| Oak Street Conservation Area | Town of Foxborough | 1.207 | 42.07245277730 | -71.21356820020 |
| Lamson Road Water Department Land | Town of Foxborough | 0.938 | 42.07649944170 | -71.21395322540 |
| East Street Conservation Area | Town of Foxborough | 7.048 | 42.07522996630 | -71.19804626450 |
| Canoe River Wilderness Area | County of Norfolk | 8.986 | 42.06795893190 | -71.19477695940 |
| Canoe River Wilderness Area | County of Norfolk | 121.209 | 42.07330451210 | -71.19314966110 |
| John J Ahern Middle School Atheltic Fields | Town of Foxborough | 21.147 | 42.06860004430 | -71.23779647070 |
| Carter Road Conservation Area | Town of Foxborough | 10.666 | 42.07428923090 | -71.22694646040 |
| Hodges Road Conservation Area | Town of Foxborough | 8.312 | 42.05448515940 | -71.19942242240 |
| Wolf Meadow Conservation Area | Town of Foxborough | 17.574 | 42.04674802640 | -71.27764058570 |
| Mill Street Preserve II Conservation Parcel | Town of Foxborough | 5.054 | 42.04876724170 | -71.27145575380 |
| Mill Street Preserve II Conservation Parcel | Town of Foxborough | 3.263 | 42.05033834430 | -71.26955820920 |
| Taylor Elementary School Playground | Town of Foxborough | 8.416 | 42.04866006150 | -71.25339930510 |
| Rumford River Greenbelt | Town of Foxborough | 4.955 | 42.04949204720 | -71.22015704610 |
| Rumford River Greenbelt | Town of Foxborough | 3.626 | 42.04573321630 | -71.21661102100 |
| Major Reed Conservation Area | Town of Rockland | 3.557 | 42.12939819580 | -70.92833783500 |
| Bicentennial Park | Town of Rockland | 7.865 | 42.12906620010 | -70.92390400130 |
| Hillside Drive Land | Town of Hanover | 1.139 | 42.10647784170 | -70.85537702350 |
| Long Hill Conservation Area | Town of Pembroke | 7.967 | 42.09204963180 | -70.75987927060 |
| | Town of Pembroke | 13.360 | 42.09304179230 | -70.76984400210 |
| | Town of Pembroke | 1.780 | 42.09559731900 | -70.77579795660 |
| Pine Grove Cemetery | Town of Pembroke | 7.519 | 42.08495056290 | -70.76384718990 |
| | Town of Pembroke | 30.190 | 42.03868677590 | -70.77004481950 |
| | Town of Pembroke | 2.501 | 42.06398352550 | -70.78577385390 |
| | Town of Pembroke | 2.710 | 42.03730376010 | -70.80757357470 |
| Pembroke Water Supply Land | Town of Pembroke | 19.316 | 42.04491846250 | -70.82762477550 |
| | Town of Pembroke | 5.360 | 42.04863162300 | -70.83885057960 |
| Rumford River Greenbelt | Town of Foxborough | 2.216 | 42.05363632950 | -71.21283644120 |
| Town Beach | Town of Pembroke | 0.256 | 42.05369947950 | -70.82523307910 |
| Hodges Road Conservation Area | Town of Foxborough | 2.186 | 42.05470110020 | -71.20033534670 |
| Oldham Pond Beach | Town of Pembroke | 0.774 | 42.06175591300 | -70.83068758700 |
| | Town of Pembroke | 4.856 | 42.05835141800 | -70.81612700050 |
| | Town of Pembroke | 3.641 | 42.06454716420 | -70.81805261350 |
| School Street Playground | Town of Westwood | 1.780 | 42.21814077500 | -71.18971658850 |
| Riverdale School Fields | Town of Dedham | 3.007 | 42.27066561840 | -71.17950913660 |
| Neighborhood Common | Town of Dedham | 0.186 | 42.25380147550 | -71.15053666750 |
| Neighborhood Common | Town of Dedham | 0.402 | 42.25413877380 | -71.15063985350 |
| Neighborhood Common | Town of Dedham | 0.185 | 42.25416018250 | -71.15143161530 |
| Neighborhood Common | Town of Dedham | 0.117 | 42.25438654500 | -71.15112741360 |
| Churchill Park | Town of Dedham | 1.650 | 42.25038395980 | -71.16680076680 |
| Oakdale School | Town of Dedham | 6.875 | 42.23870330810 | -71.15489903490 |
| Pagoda Circle | Town of Milton | 1.557 | 42.25526017740 | -71.09669311340 |
| Eliot St Playground | Town of Milton | 1.191 | 42.26555539510 | -71.08523156090 |
| Eliot St Playground | Town of Milton | 3.261 | 42.26576730350 | -71.08415925770 |
| Ash St Land | Town of Milton | 1.152 | 42.24614397970 | -71.06467793510 |
| Ash St Land | Town of Milton | 1.855 | 42.24665381710 | -71.06510410820 |
| Ash St Land | Town of Milton | 2.841 | 42.24687890480 | -71.06404961450 |
| Granite Ave Monument | Town of Milton | 0.273 | 42.25786529340 | -71.03750589700 |

| SITE NAME | OWNER | SITE AREA (ACRES) | LATITUDE | LONGITUDE |
|---|---|---|---|---|
| Crane Field | Town of Milton | 1.891 | 42.25900709060 | -71.03722494630 |
| Andrews Park | Town of Milton | 9.017 | 42.26090017640 | -71.03637300230 |
| Shea Park | City of Quincy | 0.388 | 42.24275850880 | -71.02135142010 |
| Quarry Street Soccer Fields | City of Quincy | 9.765 | 42.24703950110 | -71.02029914030 |
| Smith and Quarry Street Playground | City of Quincy | 0.203 | 42.24599074530 | -71.01643727320 |
| Abigail Adams Park | City of Quincy | 0.564 | 42.24082073920 | -71.00658555630 |
| Adams Bradford Playground | City of Quincy | 1.848 | 42.23978772600 | -71.00107872990 |
| Whiton Park | City of Quincy | 0.662 | 42.24608578570 | -70.97316499520 |
| Fore River Field | City of Quincy | 5.278 | 42.24979871570 | -70.97766381440 |
| Brill Field | City of Quincy | 4.585 | 42.27279699000 | -70.95217980190 |
| Grenham Playground and Macy Park | City of Quincy | 0.219 | 42.26760502830 | -70.95256229390 |
| Rumney Marsh Conservation Area | City of Revere | 5.764 | 42.42237383520 | -70.99448757670 |
| Rumney Marsh Conservation Area | City of Revere | 0.193 | 42.42123409720 | -70.99689045450 |
| Jacobs Park | City of Revere | 5.970 | 42.42092083170 | -70.99465923870 |
| Rumney Marsh Conservation Area | City of Revere | 2.154 | 42.42176643850 | -70.99382556550 |
| Rumney Marsh Conservation Area | City of Revere | 1.598 | 42.42135305860 | -70.99331794620 |
| Rumney Marsh Conservation Area | City of Revere | 1.676 | 42.42243934900 | -70.99282697530 |
| Northern Strand Community Trail | Owner Unknown | 4.733 | 42.41010294440 | -71.06710503230 |
| Babe Ruth Park | City of Everett | 2.573 | 42.41398583750 | -71.06928696350 |
| Madeline English School Playground | City of Everett | 0.343 | 42.41263399550 | -71.06865908880 |
| Wasgatt Playground | City of Everett | 1.134 | 42.40924673350 | -71.06373367400 |
| Lewis School Playground | City of Everett | 0.220 | 42.41288903320 | -71.06557778630 |
| Rumney Marsh Conservation Area | City of Revere | 3.578 | 42.42235581410 | -70.99564014270 |
| Rumney Marsh Conservation Area | City of Revere | 1.244 | 42.42377518630 | -70.99508620430 |
| Ridgewood Crossing Conservation Area | Town of Hingham | 14.142 | 42.21538386800 | -70.90565011840 |
| Ridgewood Crossing Conservation Area | Town of Hingham | 2.568 | 42.21613342880 | -70.90845590160 |
| Brewer Reservation | Town of Hingham | 40.062 | 42.22003651240 | -70.90207961190 |
| Cassidy Field | Town of Hingham | 7.127 | 42.21660674240 | -70.90184409870 |
| More-Brewer Park | Town of Hingham | 100.795 | 42.22515603210 | -70.90367422860 |
| Conservation Area | Town of Hingham | 39.946 | 42.22768106860 | -70.90724729450 |
| Cranberry Pond Conservation Area | Town of Hingham | 9.611 | 42.22067528350 | -70.90776124750 |
| Conservation Area | Town of Hingham | 8.706 | 42.21905995130 | -70.89892588240 |
| Schultz's Farm Conservation Area | Town of Hingham | 18.876 | 42.22694622570 | -70.87001209700 |
| Weir River Conservation Area | Town of Hingham | 3.894 | 42.22654481420 | -70.87153623040 |
| Triphammer Brook Conservation Area | Town of Hingham | 3.841 | 42.22489631000 | -70.86919652330 |
| Whippoorwill Farm Conservation Area | Town of Holliston | 12.555 | 42.21870519810 | -71.43742946240 |
| Conservation Area | Town of Sherborn | 23.287 | 42.24425062990 | -71.38536672610 |
| Conservation Area | Town of Sherborn | 19.591 | 42.24508682950 | -71.41404453890 |
| Conservation Area | Town of Sherborn | 106.460 | 42.24719891800 | -71.41109046970 |
| Artemas Ward Park | City of Marlborough | 13.519 | 42.34279544920 | -71.55367262390 |
| Jericho Ski Area Park | City of Marlborough | 19.212 | 42.32865700560 | -71.55964781630 |
| Webster Street Recreation Center | Town of Marshfield | 11.498 | 42.07850938630 | -70.67715392370 |
| Washburn Meadow Conservation Area | City of Brockton | 31.560 | 42.08435683980 | -70.97909531410 |
| Washburn Meadow Conservation Area | City of Brockton | 36.959 | 42.08461384930 | -70.98329915670 |
| Rhoda Beach | City of Quincy | 0.113 | 42.26057180810 | -70.96179805330 |
| Rock Island Cove Marsh | City of Quincy | 0.175 | 42.26116710740 | -70.96404591820 |
| Rock Island Cove Marsh | City of Quincy | 0.129 | 42.26136444220 | -70.96437045920 |
| Rock Island Cove Marsh | City of Quincy | 0.252 | 42.26170158060 | -70.96450342650 |

| SITE NAME | OWNER | SITE AREA (ACRES) | LATITUDE | LONGITUDE |
|---|---|---|---|---|
| Rock Island Cove Marsh | City of Quincy | 0.195 | 42.26242374470 | -70.96491594870 |
| Rock Island Cove Marsh | City of Quincy | 7.161 | 42.25911482590 | -70.96573682290 |
| Robert Burns Park | City of Quincy | 0.246 | 42.24861084080 | -71.00432232700 |
| Sailors Home Pond | City of Quincy | 2.120 | 42.27155902570 | -71.00693125580 |
| Snug Harbor Community School Playground | City of Quincy | 0.798 | 42.25466864980 | -70.96626357040 |
| Washburn Meadow Conservation Area | City of Brockton | 2.298 | 42.08595895940 | -70.97701454590 |
| Watertown Greenway | Commonwealth of Massachusetts | 1.357 | 42.36929069500 | -71.15483614630 |
| Neponset River Reservation | DCR - Division of State Parks and Recreation | 6.725 | 42.16826279230 | -71.15914047570 |
| Norwell Fire Tower | DCR - Division of State Parks and Recreation | 0.300 | 42.19241765820 | -70.82141759730 |
| Norwell Fire Tower | LITCHFIELD RAY | 0.446 | 42.19581205880 | -70.82196066230 |
| Norwell Fire Tower | LITCHFIELD RAY | 0.723 | 42.19397187710 | -70.82140460670 |
| Laurie Avenue Conservation Area | Town of Abington | 1.242 | 42.09291186460 | -70.97447414300 |
| Westover Parkway | Town of Norwood | 3.015 | 42.18781472830 | -71.22236854460 |
| Westover Parkway | Town of Norwood | 0.175 | 42.18838537540 | -71.22236127020 |
| Westover Parkway | Town of Norwood | 5.969 | 42.18929441560 | -71.22347982020 |
| Westover Parkway | Town of Norwood | 0.067 | 42.19121127000 | -71.22325465160 |
| Westover Parkway | Town of Norwood | 0.827 | 42.19140170600 | -71.22288225490 |
| | Town of Pembroke | 2.028 | 42.06296481490 | -70.81624150640 |
| | Town of Pembroke | 1.805 | 42.07151216950 | -70.82310112890 |
| | Town of Pembroke | 1.002 | 42.07215985140 | -70.82294255690 |
| Pembroke Community Center | Town of Pembroke | 28.969 | 42.07014325960 | -70.80621658710 |
| | Town of Pembroke | 2.220 | 42.09665481110 | -70.82331187330 |
| Laurel Street Conservation Area | Town of Duxbury | 4.232 | 42.08093136130 | -70.72613831250 |
| Water Dept Land | Town of Duxbury | 1.666 | 42.07167243500 | -70.71718378720 |
| | Town of Duxbury | 19.589 | 42.07196926440 | -70.71544494540 |
| Lincoln St Playground | Town of Duxbury | 1.005 | 42.06613747470 | -70.72158914630 |
| Lincoln St Playground | Town of Duxbury | 12.580 | 42.06739222810 | -70.72208688660 |
| | Town of Duxbury | 2.663 | 42.06381771440 | -70.74768835400 |
| Town Land | Town of Duxbury | 4.358 | 42.06457899740 | -70.75320496100 |
| Dead Swamp Conservation Area | Town of Duxbury | 21.819 | 42.01930528140 | -70.72859691500 |
| Annie Drew Dunham Park | Town of Duxbury | 0.599 | 42.01479838510 | -70.71688362350 |
| | Town of Duxbury | 0.135 | 42.01403129870 | -70.70957653100 |
| | Town of Duxbury | 0.133 | 42.01411643130 | -70.70943211010 |
| | Town of Duxbury | 0.091 | 42.01468873530 | -70.70863374830 |
| Girl Scout House | Town of Duxbury | 0.803 | 42.02429209880 | -70.68196133800 |
| Isabelle Freeman Sanctuary | Town of Duxbury | 1.452 | 42.02927873760 | -70.68525237750 |
| | Town of Duxbury | 1.221 | 42.03030040490 | -70.68571216580 |
| | Town of Duxbury | 6.276 | 42.05598381870 | -70.68701703660 |
| | Town of Duxbury | 1.460 | 42.02441357650 | -70.76066274340 |
| | Town of Duxbury | 8.920 | 42.02746261800 | -70.76216939120 |
| Town Land | Town of Duxbury | 0.728 | 42.02854956720 | -70.76481442400 |
| Town Landing | Town of Duxbury | 1.104 | 42.03040740800 | -70.76033394130 |
| Lake Shore Drive Well | Town of Duxbury | 2.070 | 42.03677074420 | -70.75887381030 |
| Lake Shore Drive Well | Town of Duxbury | 10.589 | 42.03630010450 | -70.76001769910 |
| Rumford River Greenbelt | Town of Foxborough | 15.547 | 42.04811871850 | -71.21413874340 |
| Baker Beach Playground and Salt Marsh | City of Quincy | 3.598 | 42.25716037590 | -70.97251466710 |
| Front - Heron Beach | City of Quincy | 0.381 | 42.26454477990 | -70.97938255130 |
| Perkins Playground | City of Quincy | 5.587 | 42.26502118980 | -70.99239360810 |

| SITE NAME | OWNER | SITE AREA (ACRES) | LATITUDE | LONGITUDE |
|---|---|---|---|---|
| Maypole Park | City of Quincy | 1.071 | 42.26227500640 | -70.99785093890 |
| Faxon Park | City of Quincy | 19.184 | 42.23619141600 | -70.99501846390 |
| Faxon Park | City of Quincy | 27.240 | 42.23875230510 | -70.99553783040 |
| Faxon Park | City of Quincy | 8.131 | 42.24063939060 | -70.99396903640 |
| Whitewell Street Playground | City of Quincy | 5.856 | 42.25089436790 | -71.01695720540 |
| Safford Park | City of Quincy | 1.159 | 42.26335050130 | -71.02184204930 |
| Wollaston School | City of Quincy | 1.137 | 42.26346314240 | -71.02384227540 |
| Bishop Playground | City of Quincy | 5.791 | 42.26998518110 | -71.03063883530 |
| Mass Field Playground | City of Quincy | 0.860 | 42.27238513660 | -71.01698176920 |
| Kendall Playground | City of Quincy | 1.006 | 42.28310243540 | -71.03128986180 |
| Wendell Moses Playground | City of Quincy | 2.368 | 42.29818912780 | -71.01204917550 |
| Wendell Moses Playground | City of Quincy | 0.874 | 42.29881222430 | -71.01217310940 |
| General Palmer Park | City of Quincy | 5.204 | 42.25232554110 | -70.96217124490 |
| McIntyre Mall | City of Quincy | 0.873 | 42.25131113490 | -71.00409489350 |
| Conservation Area | Town of Sherborn | 12.651 | 42.25841717880 | -71.37112826200 |
| Conservation Area | Town of Sherborn | 34.453 | 42.25369405280 | -71.39643026390 |
| Town Forest | Town of Sherborn | 108.625 | 42.25435652860 | -71.37919377680 |
| Conservation Area | Town of Sherborn | 20.069 | 42.22883012440 | -71.39306896850 |
| Conservation Area | Town of Sherborn | 6.586 | 42.22783875180 | -71.39166400380 |
| Conservation Area | Sherborn Rural Land Foundation | 50.481 | 42.22858298190 | -71.39837126040 |
| Conservation Area | Town of Sherborn | 37.597 | 42.25798533710 | -71.39751966170 |
| Conservation Area | Town of Sherborn | 17.231 | 42.25950193210 | -71.39257934590 |
| Conservation Area | Town of Sherborn | 44.342 | 42.25868634320 | -71.40343283470 |
| Conservation Area | Town of Sherborn | 41.962 | 42.24000535110 | -71.40228659940 |
| West Cemetery | Town of Sherborn | 0.699 | 42.23685318140 | -71.39838405150 |
| Conservation Area | Town of Sherborn | 48.596 | 42.23102615500 | -71.41028476910 |
| Conservation Area | Town of Sherborn | 1.102 | 42.25876432010 | -71.37294371010 |
| Charles River Natural Valley Storage Area | Army Corps of Engineers | 6.706 | 42.23208108190 | -71.41253293810 |
| Charles River Natural Valley Storage Area | Army Corps of Engineers | 5.626 | 42.23312247340 | -71.41199153650 |
| Charles River Natural Valley Storage Area | Army Corps of Engineers | 11.645 | 42.22556940460 | -71.40966483070 |
| Charles River Natural Valley Storage Area | Army Corps of Engineers | 30.971 | 42.23011705330 | -71.41583081110 |
| Charles River Natural Valley Storage Area | Army Corps of Engineers | 0.140 | 42.23197873420 | -71.41694604700 |
| Charles River Natural Valley Storage Area | Army Corps of Engineers | 3.720 | 42.22740364850 | -71.41551145000 |
| Charles River Natural Valley Storage Area | Army Corps of Engineers | 19.799 | 42.22984303960 | -71.41336799270 |
| Snug Harbor Community School Playground | City of Quincy | 5.201 | 42.25637815630 | -70.96499953610 |
| Rock Island Cove Marsh | City of Quincy | 1.484 | 42.26151345000 | -70.96974979420 |
| Snug Harbor Sailors Cemetery | City of Quincy | 0.150 | 42.25707522630 | -70.96512021420 |
| Southern Tide Mill | City of Quincy | 0.024 | 42.25288454950 | -70.98907347980 |
| Squaw Rock Park | City of Quincy | 14.883 | 42.30349193990 | -71.01167573680 |
| Taffrail Road Playground | City of Quincy Housing | 1.055 | 42.25046857860 | -70.96761845310 |
| Squantum Marshes | City of Quincy | 54.814 | 42.29307592810 | -71.01877817510 |
| Sterling Middle School | City of Quincy | 2.206 | 42.24014147060 | -71.01463829620 |
| Nickerson Beach | City of Quincy | 0.578 | 42.30251709790 | -71.01004647950 |
| Teel Field | City of Quincy | 0.672 | 42.27882284010 | -71.02970730330 |
| Teel Field | City of Quincy | 0.252 | 42.27889623690 | -71.02943706100 |
| Teel Field | City of Quincy | 0.963 | 42.27891513420 | -71.02908751880 |
| Teel Field | City of Quincy | 0.229 | 42.27908436840 | -71.02888998990 |
| Teel Field | City of Quincy | 0.965 | 42.27913222260 | -71.02854140410 |

| SITE NAME | OWNER | SITE AREA (ACRES) | LATITUDE | LONGITUDE |
|---|---|---|---|---|
| Welcome Young Park | City of Quincy | 0.081 | 42.27991714850 | -71.03235530850 |
| Turning Mill Park | City of Quincy | 0.762 | 42.24359701540 | -71.04759999020 |
| Fire Station Beach | City of Quincy Housing Authority | 1.959 | 42.25301751750 | -70.95995221140 |
| Lowell Park | DCR - Division of State Parks and Recreation | 0.779 | 42.37523756070 | -71.13993700550 |
| Lowell Park | DCR - Division of State Parks and Recreation | 0.240 | 42.37572079830 | -71.14056833570 |
| Doug Wade Woods | Wildlands Trust | 0.614 | 42.01096590890 | -70.76601008010 |
| Doug Wade Woods | Wildlands Trust | 1.050 | 42.01106590210 | -70.76339361220 |
| Doug Wade Woods | Wildlands Trust | 0.631 | 42.01124072340 | -70.76626598930 |
| Doug Wade Woods | Wildlands Trust | 1.546 | 42.01112401740 | -70.76529397880 |
| Doug Wade Woods | Wildlands Trust | 3.220 | 42.01152946030 | -70.76379581760 |
| Taunton River WMA | Department of Fish and Game | 13.891 | 41.92943519160 | -70.94149146230 |
| Westover Parkway | Town of Norwood | 0.562 | 42.19209387550 | -71.22271431240 |
| Westover Parkway | Town of Norwood | 0.340 | 42.19221870820 | -71.22238617420 |
| Diane Circle Conservation Area | Town of Abington | 0.484 | 42.10410627610 | -70.97447293550 |
| Diane Circle Conservation Area | Town of Abington | 0.482 | 42.10420232030 | -70.97606926070 |
| Diane Circle Conservation Area | Town of Abington | 0.609 | 42.10433699990 | -70.97540520920 |
| Diane Circle Conservation Area | Town of Abington | 0.475 | 42.10449165980 | -70.97612842610 |
| Diane Circle Conservation Area | Town of Abington | 0.556 | 42.10443163250 | -70.97456339260 |
| Diane Circle Conservation Area | Town of Abington | 0.504 | 42.10478167820 | -70.97606187290 |
| Diane Circle Conservation Area | Town of Abington | 0.472 | 42.10473720380 | -70.97439458720 |
| Diane Circle Conservation Area | Town of Abington | 0.631 | 42.10471274060 | -70.97534633670 |
| Diane Circle Conservation Area | Town of Abington | 0.505 | 42.10506770370 | -70.97589643260 |
| Laidler Field | Town of Abington | 2.997 | 42.13287670590 | -70.97179353910 |
| Rumford River Greenbelt | Town of Foxborough | 37.741 | 42.05062565940 | -71.21698601050 |
| Rumford River Greenbelt | Town of Foxborough | 2.948 | 42.05874274330 | -71.21227556670 |
| Rumford River Greenbelt | Town of Foxborough | 2.382 | 42.05921333350 | -71.21143430220 |
| Rumford River Greenbelt | Town of Foxborough | 3.180 | 42.05965951570 | -71.21341742040 |
| Rumford River Greenbelt | Town of Foxborough | 2.523 | 42.06019686830 | -71.21289611490 |
| Rumford River Greenbelt | Town of Foxborough | 7.836 | 42.04920361200 | -71.21299500290 |
| Rumford River Greenbelt | Town of Foxborough | 5.781 | 42.04995544110 | -71.21095540370 |
| Rumford River Greenbelt | Town of Foxborough | 8.314 | 42.05154904810 | -71.21108403900 |
|  | Town of Duxbury | 2.058 | 42.03763160450 | -70.76073003300 |
| East Foxboro St | Town of Sharon | 1.223 | 42.09827239560 | -71.18902024410 |
| Elmwood Farm CR | Town of Hopkinton | 80.349 | 42.21972224630 | -71.50089712820 |
| Elmwood Farm CR | Abbot RT | 10.357 | 42.22053062340 | -71.50553975280 |
| Dopping Brook Water District Land | Town of Holliston | 0.361 | 42.22435032800 | -71.41332123170 |
| Dopping Brook Water District Land | Town of Holliston | 13.521 | 42.22386839620 | -71.41460889150 |
| Charles River Natural Valley Storage Area | Army Corps of Engineers | 2.856 | 42.22692957790 | -71.41548761440 |
| Charles River Natural Valley Storage Area | Army Corps of Engineers | 8.668 | 42.22640952090 | -71.41214266990 |
| Charles River Natural Valley Storage Area | Army Corps of Engineers | 2.286 | 42.22656364000 | -71.41537956190 |
| Charles River Natural Valley Storage Area | Army Corps of Engineers | 4.609 | 42.22587578920 | -71.41471188260 |
| Charles River Natural Valley Storage Area | Army Corps of Engineers | 1.211 | 42.22449151160 | -71.40948254900 |
| Charles River Natural Valley Storage Area | Army Corps of Engineers | 0.180 | 42.22598136750 | -71.40974522400 |
| Conservation Area | Town of Sherborn | 30.686 | 42.21391043560 | -71.38555840830 |
| Conservation Area | Town of Sherborn | 14.309 | 42.21062615090 | -71.38402900150 |
| Stannox Farm CR | Howland David M and Jane E | 102.506 | 42.21423017120 | -71.37130237200 |
| Charles River Natural Valley Storage Area | Army Corps of Engineers | 6.179 | 42.19925640730 | -71.36262491160 |
| Charles River Natural Valley Storage Area | Army Corps of Engineers | 3.735 | 42.19557796230 | -71.36539222660 |

| SITE NAME | OWNER | SITE AREA (ACRES) | LATITUDE | LONGITUDE |
|---|---|---|---|---|
| Rocky Narrows Reservation | The Trustees of Reservations | 37.072 | 42.21533105580 | -71.35643103360 |
| Rocky Narrows Reservation | The Trustees of Reservations | 5.622 | 42.21645932340 | -71.35157972810 |
| Rocky Narrows Reservation | The Trustees of Reservations | 6.701 | 42.21375047000 | -71.35428276510 |
| Old South Cemetery | Town of Sherborn | 0.535 | 42.21114662480 | -71.35484197300 |
| Charlescote Farm CR | Saltonstall Richard and Lewis Muriel G S and Saltonstall Leverett | 29.448 | 42.23677057360 | -71.33146198790 |
| Charles River Natural Valley Storage Area | Army Corps of Engineers | 4.948 | 42.22912091340 | -71.41705509080 |
| Lewis CR | Lewis George and Laura C | 6.495 | 42.23075351550 | -71.33542458120 |
| Farm Cemetery | Town of Sherborn | 0.906 | 42.23367675160 | -71.33474459710 |
| Farm Pond Park | Town of Sherborn | 9.377 | 42.23073633100 | -71.35159469680 |
| Conservation Area | Town of Sherborn | 4.183 | 42.23510704540 | -71.37479672400 |
| Charles River Natural Valley Storage Area | Army Corps of Engineers | 11.678 | 42.23330624200 | -71.37632228570 |
| Charles River Natural Valley Storage Area | Army Corps of Engineers | 1.173 | 42.22609947920 | -71.37896830180 |
| Charles River Natural Valley Storage Area | Army Corps of Engineers | 11.546 | 42.22672513510 | -71.37503217400 |
| Sailors Snug Harbor Beach | City of Quincy Housing Authority | 0.576 | 42.25215146580 | -70.96664409830 |
| Pine Hill Cemetery | City of Quincy | 25.605 | 42.22883173460 | -71.03457845430 |
| Pine Hill Cemetery | City of Quincy | 22.711 | 42.22912317810 | -71.03827430010 |
| Town Brook Flood Control | VARIOUS | 0.684 | 42.24332962320 | -71.00847627160 |
| Town Brook Flood Control | VARIOUS | 2.451 | 42.24713705090 | -70.99927971590 |
| Town Brook Flood Control | DCR - Division of State Parks and Recreation | 1.153 | 42.24402171400 | -71.00514381940 |
| Town Brook Flood Control | VARIOUS | 0.007 | 42.24417295290 | -71.00457143000 |
| Town Brook Flood Control | VARIOUS | 0.253 | 42.24416699520 | -71.00559767660 |
| Wompatuck State Park | DCR - Division of State Parks and Recreation | 0.700 | 42.23103387470 | -70.84954139290 |
| Wompatuck State Park | DCR - Division of State Parks and Recreation | 7.662 | 42.21806841830 | -70.83102069810 |
| Wompatuck State Park | DCR - Division of State Parks and Recreation | 222.020 | 42.22165842510 | -70.83121704310 |
| Wompatuck State Park | DCR - Division of State Parks and Recreation | 125.000 | 42.22694897130 | -70.85509085130 |
| Wompatuck State Park | DCR - Division of State Parks and Recreation | 31.931 | 42.21830749600 | -70.86061074680 |
| Wompatuck State Park | DCR - Division of State Parks and Recreation | 12.238 | 42.21946133910 | -70.86426000330 |
| Wompatuck State Park | DCR - Division of State Parks and Recreation | 9.682 | 42.21814718490 | -70.86269703420 |
| Poor Meadow Brook Confluence Conservation Area | Town of Hanson | 15.427 | 42.05099578760 | -70.89086472450 |
| Poor Meadow Brook Confluence Conservation Area | Town of Hanson | 18.981 | 42.05394171630 | -70.89341362230 |
| Poor Meadow Brook Confluence Conservation Area | Town of Hanson | 15.152 | 42.05551573750 | -70.89786393930 |
| Poor Meadow Brook Confluence Conservation Area | Town of Hanson | 1.086 | 42.05780732290 | -70.90140744770 |
| Poor Meadow Brook Confluence Conservation Area | Town of Hanson | 0.188 | 42.05837502140 | -70.88831461780 |
| Poor Meadow Brook Confluence Conservation Area | Town of Hanson | 31.996 | 42.05644204330 | -70.89666343860 |
| Poor Meadow Brook Confluence Conservation Area | Town of Hanson | 0.628 | 42.05848131800 | -70.89873766360 |
| Poor Meadow Brook Confluence Conservation Area | Town of Hanson | 48.735 | 42.05654883790 | -70.89084440380 |
| Winnetuxet River Preserve | Wildlands Trust | 15.388 | 41.95640094140 | -70.85582035350 |
| Berrybrook CR | Town of Duxbury | 16.479 | 42.01833601410 | -70.74690252300 |
| Emilson CR | Emilson C Herbert and Pauline V | 22.297 | 42.14430766850 | -70.78312685210 |
| Messer Conservation Area | Town of Marshfield | 28.582 | 42.12264961940 | -70.77595660490 |
| Dingley Dell CR | Dingley Dell Estates Inc | 15.199 | 42.06883871190 | -70.76602848250 |
| Dingley Dell CR | Dingley Dell Estates Inc | 0.893 | 42.07008724130 | -70.76691123130 |
| Mark Preserve | Wildlands Trust | 9.437 | 42.07316930550 | -70.80223837770 |
| Mystic River Reservation | DCR - Division of State Parks and Recreation | 5.551 | 42.40829513080 | -71.09678067270 |
| Adams Farm Preserve | Town of Walpole | 161.101 | 42.18506072900 | -71.25671863600 |
| Diane Circle Conservation Area | Town of Abington | 0.706 | 42.10303292680 | -70.97597751720 |
| Diane Circle Conservation Area | Town of Abington | 0.459 | 42.10312887680 | -70.97546362180 |

| SITE NAME | OWNER | SITE AREA (ACRES) | LATITUDE | LONGITUDE |
|---|---|---|---|---|
| Diane Circle Conservation Area | Town of Abington | 0.478 | 42.10317918120 | -70.97505157210 |
| Diane Circle Conservation Area | Town of Abington | 0.437 | 42.10323464550 | -70.97464858920 |
| Diane Circle Conservation Area | Town of Abington | 0.464 | 42.10361260040 | -70.97593609030 |
| Diane Circle Conservation Area | Town of Abington | 0.473 | 42.10369673410 | -70.97525401050 |
| Diane Circle Conservation Area | Town of Abington | 0.488 | 42.10380403460 | -70.97440098530 |
| Diane Circle Conservation Area | Town of Abington | 0.488 | 42.10390614030 | -70.97600411780 |
| Diane Circle Conservation Area | Town of Abington | 0.477 | 42.10399582190 | -70.97531497690 |
| Diane Circle Conservation Area | Town of Abington | 0.497 | 42.10502405340 | -70.97688938640 |
| Diane Circle Conservation Area | Town of Abington | 0.461 | 42.10502822730 | -70.97515225480 |
| Diane Circle Conservation Area | Town of Abington | 0.479 | 42.10502169530 | -70.97424600450 |
| Diane Circle Conservation Area | Town of Abington | 0.490 | 42.10530807520 | -70.97672751920 |
| Diane Circle Conservation Area | Town of Abington | 0.522 | 42.10535247660 | -70.97574828670 |
| Diane Circle Conservation Area | Town of Abington | 0.469 | 42.10530476760 | -70.97500151240 |
| Diane Circle Conservation Area | Town of Abington | 0.471 | 42.10530730670 | -70.97409323760 |
| Diane Circle Conservation Area | Town of Abington | 0.535 | 42.10561079980 | -70.97657237080 |
| Diane Circle Conservation Area | Town of Abington | 0.461 | 42.10559006950 | -70.97394351370 |
| Diane Circle Conservation Area | Town of Abington | 0.475 | 42.10559036200 | -70.97484659200 |
| Diane Circle Conservation Area | Town of Abington | 0.671 | 42.10567471150 | -70.97559303700 |
| Diane Circle Conservation Area | Town of Abington | 0.498 | 42.10592677790 | -70.97653785880 |
| Diane Circle Conservation Area | Town of Abington | 0.445 | 42.10587187830 | -70.97468747820 |
| Diane Circle Conservation Area | Town of Abington | 0.536 | 42.10596733930 | -70.97549960860 |
| Diane Circle Conservation Area | Town of Abington | 0.453 | 42.10586967250 | -70.97379530850 |
| Cocasset Brook Greenbelt | Town of Foxborough | 1.074 | 42.06875088280 | -71.26783042910 |
| Cocasset Brook Greenbelt | Town of Foxborough | 1.444 | 42.06964000150 | -71.26897547330 |
| Cocasset Brook Greenbelt | Town of Foxborough | 12.683 | 42.07023485930 | -71.26602539540 |
| Cocasset Brook Greenbelt | Town of Foxborough | 15.396 | 42.06826360400 | -71.26604150130 |
| Cocasset Brook Greenbelt | Town of Foxborough | 6.914 | 42.06931933790 | -71.26445172290 |
| Emery's Brook Conservation Area | Town of Foxborough | 10.608 | 42.07087804010 | -71.26098021430 |
| Emery's Brook Conservation Area | Town of Foxborough | 47.839 | 42.06792261020 | -71.26127372550 |
| Emery's Brook Conservation Area | Town of Foxborough | 1.177 | 42.07075934970 | -71.26016954500 |
| Emery's Brook Conservation Area | Town of Foxborough | 4.505 | 42.07029621880 | -71.25968161350 |
| Railroad Avenue Conservation Area | Town of Foxborough | 0.481 | 42.06991221850 | -71.25062784970 |
| Autumn Valley Estates Conservation Area | Town of Foxborough | 9.965 | 42.06807922500 | -71.23009465560 |
| Autumn Valley Estates Conservation Area | Town of Foxborough | 1.000 | 42.06874866870 | -71.23007586220 |
| Murray's Brook Conservation Area | Town of Foxborough | 26.407 | 42.07140279050 | -71.22036289340 |
| Murray's Brook Conservation Area | Town of Foxborough | 26.182 | 42.06935184370 | -71.22193395790 |
| Lincoln Hill Camp | Town of Foxborough | 24.370 | 42.07087545450 | -71.21410098990 |
| Lakeview Terrace Conservation Area | Town of Foxborough | 6.202 | 42.06344829250 | -71.27069471560 |
| Dry Pond/Gurney Well Protectio | Town of Stoughton | 13.560 | 42.10518160520 | -71.12489954460 |
| Ames Long Pond Area | Town of Stoughton | 4.172 | 42.09175387980 | -71.12883992560 |
| Water Dept Land | Town of Norwell | 14.705 | 42.16272181810 | -70.87130156130 |
| Water Dept Land | Town of Norwell | 13.925 | 42.16343093120 | -70.86863929890 |
| Water Dept Land | Town of Norwell | 7.851 | 42.17965402940 | -70.85790124760 |
|  | Town of Norwell | 2.484 | 42.18092323290 | -70.86028345490 |
|  | Town of Norwell | 8.642 | 42.15406476540 | -70.82853369600 |
| Sparrell & Junior High School | Town of Norwell | 13.599 | 42.15575547660 | -70.81819788420 |
| Sparrell & Junior High School | Town of Norwell | 40.505 | 42.15475588590 | -70.82222065220 |
| Wildcat Park | Town of Norwell | 1.039 | 42.14505643940 | -70.80577317960 |

| SITE NAME | OWNER | SITE AREA (ACRES) | LATITUDE | LONGITUDE |
|---|---|---|---|---|
| Ames Long Pond Area | Town of Stoughton | 13.976 | 42.07856067120 | -71.13760915540 |
| Wildcat Park | Town of Norwell | 11.897 | 42.14437525040 | -70.80431387700 |
| Miller Conservation Land | Town of Norwell | 2.112 | 42.14778347470 | -70.79725925510 |
| Fogg Forest Conservation Land | Town of Norwell | 16.939 | 42.16394037700 | -70.79805015700 |
| Fogg Forest Conservation Land | Town of Norwell | 21.495 | 42.16593499610 | -70.79840652770 |
| Steffins Gift | Town of Norwell | 9.785 | 42.17082513310 | -70.80724924330 |
| Steffins Gift | Town of Norwell | 1.118 | 42.17216489550 | -70.80801141610 |
| Euerle Conservation Land | Town of Norwell | 7.900 | 42.17899979500 | -70.80517670730 |
| Green Conservation Land | Town of Norwell | 2.143 | 42.17008222300 | -70.78044345840 |
| Mount Hope Cemetery | Town of Scituate | 3.040 | 42.20206731260 | -70.80985799440 |
| Fireball Park & Tennis Courts | Town of Scituate | 2.432 | 42.21827532370 | -70.78740211120 |
| Hardcastle Property | Town of Scituate | 8.619 | 42.21389542250 | -70.76283521570 |
| Tibbetts/Atherton | Town of Scituate | 0.617 | 42.21565557520 | -70.76835437820 |
| Tibbetts/Atherton | Town of Scituate | 6.066 | 42.21521356640 | -70.76714538090 |
| Tibbetts/Atherton | Town of Scituate | 6.653 | 42.21671181360 | -70.76959620880 |
| Lawson Common | Town of Scituate | 3.371 | 42.19920937410 | -70.75190087910 |
| Goodwill Park | Town of Holliston | 5.286 | 42.19933541790 | -71.43221243150 |
| | Town of Holliston | 1.382 | 42.19376158170 | -71.43121982500 |
| | Town of Holliston | 0.891 | 42.19433502770 | -71.42732479010 |
| | Town of Holliston | 1.228 | 42.19604600020 | -71.42691714820 |
| Conservation Area | Town of Sherborn | 14.614 | 42.21945885580 | -71.39055320890 |
| Town Forest | Town of Sherborn | 1.454 | 42.22216211980 | -71.38506509600 |
| Maplewood Acres Recreation Area | Town of Sherborn | 13.434 | 42.24702962590 | -71.39453808170 |
| Peckham Hill Road Conservation Area | Town of Sherborn | 6.949 | 42.23396840340 | -71.36353385160 |
| Conservation Area | Town of Sherborn | 5.931 | 42.22915811910 | -71.36290139910 |
| South Cemetery | Town of Sherborn | 1.184 | 42.22400483310 | -71.36227524080 |
| Central Cemetery | Town of Sherborn | 0.391 | 42.22236817880 | -71.36240322360 |
| Morses Pond Well | Town of Natick | 0.781 | 42.29574039450 | -71.32440089580 |
| University Park Conservation Area | Town of Natick | 2.073 | 42.31629727540 | -71.33763055080 |
| University Park Conservation Area | Town of Natick | 6.424 | 42.31734647050 | -71.33952297350 |
| University Park Conservation Area | Town of Natick | 9.531 | 42.31745620390 | -71.33819182850 |
| Foxborough Water Supply Land | Town of Foxborough | 15.467 | 42.04329324570 | -71.27824718510 |
| Three Rivers Basin Conservation Area | Town of Kingston | 14.682 | 41.99920232440 | -70.77684431070 |
| Three Rivers Basin Conservation Area | Town of Kingston | 7.730 | 42.00181049930 | -70.77479301100 |
| Jones River Brook Conservation Area | Town of Kingston | 2.682 | 41.99839680930 | -70.77884191330 |
| Hathaway Preserve | Town of Kingston | 2.897 | 41.99763778590 | -70.76524023340 |
| Hathaway Preserve | Town of Kingston | 71.262 | 41.99605178890 | -70.76694614360 |
| Charles River Natural Valley Storage Area | Army Corps of Engineers | 7.709 | 42.22711300730 | -71.37739186950 |
| Charles River Natural Valley Storage Area | Army Corps of Engineers | 3.728 | 42.22868613450 | -71.37614354920 |
| Charles River Natural Valley Storage Area | Army Corps of Engineers | 10.698 | 42.22980015850 | -71.37744174360 |
| Charles River Natural Valley Storage Area | Army Corps of Engineers | 4.278 | 42.23102232680 | -71.37651913110 |
| ACOE Easement | Assunta Nicolai | 13.738 | 42.23240512070 | -71.37810392850 |
| Charles River Natural Valley Storage Area | Army Corps of Engineers | 0.425 | 42.22976369480 | -71.37881099800 |
| Charles River Natural Valley Storage Area | Army Corps of Engineers | 0.554 | 42.23026229550 | -71.37898539590 |
| Conservation Area | Town of Sherborn | 12.220 | 42.22830496250 | -71.37161830060 |
| Charles River Natural Valley Storage Area | Army Corps of Engineers | 7.909 | 42.22693873870 | -71.37165716370 |
| Charles River Natural Valley Storage Area | Army Corps of Engineers | 14.841 | 42.22497085340 | -71.37376727570 |
| Charles River Natural Valley Storage Area | Army Corps of Engineers | 0.378 | 42.22591560360 | -71.37576601860 |

| SITE NAME | OWNER | SITE AREA (ACRES) | LATITUDE | LONGITUDE |
|---|---|---|---|---|
| Charles River Natural Valley Storage Area | Army Corps of Engineers | 0.524 | 42.22614356640 | -71.37624866350 |
| Conservation Area | Town of Sherborn | 8.769 | 42.22376067480 | -71.37260901930 |
| Conservation Area | Sherborn Rural Land Foundation | 3.463 | 42.22612878900 | -71.37938070490 |
| Conservation Area | Town of Sherborn | 1.073 | 42.23638409690 | -71.36357921410 |
| Sherborn Town Forest | Town of Sherborn | 99.677 | 42.23235903780 | -71.35583762130 |
| Pine Hill Cemetery | Town of Sherborn | 22.824 | 42.24610716130 | -71.36473673410 |
| Jameson Ballfields | Town of Sherborn | 7.087 | 42.24698531640 | -71.36724016270 |
| Town Forest | Town of Sherborn | 133.667 | 42.24613062430 | -71.35929254660 |
| Pine Hill School Playground | Town of Sherborn | 1.029 | 42.24850045480 | -71.36267629250 |
| Conservation Area | Town of Sherborn | 7.617 | 42.24090524560 | -71.35636644100 |
| Plain Cemetery | Town of Sherborn | 0.499 | 42.25793286310 | -71.36747782130 |
| Laurel Farm Recreation Area | Town of Sherborn | 5.455 | 42.26297793500 | -71.36606971410 |
| Laurel Farm Recreation Area | Town of Sherborn | 25.534 | 42.26164842610 | -71.36697232360 |
| Western Avenue Conservation Area | Sherborn Rural Land Foundation | 25.125 | 42.25231277180 | -71.41772951010 |
| Western Avenue Conservation Area | Sherborn Rural Land Foundation | 58.301 | 42.25344055290 | -71.41371157840 |
| Town Forest | Town of Sherborn | 142.634 | 42.21975156150 | -71.34906266330 |
| Rocky Narrows Reservation | The Trustees of Reservations | 9.828 | 42.21578577810 | -71.33955717300 |
| Bradley Woods Playground | Town of Hingham | 4.184 | 42.25297682600 | -70.91233457690 |
| Hewitt's Cove Conservation Area | Town of Hingham | 32.818 | 42.25657032550 | -70.91263950080 |
| Broad Cove Park | Town of Hingham | 4.636 | 42.24973230130 | -70.89856789290 |
| Town Brook Flood Control | VARIOUS | 0.014 | 42.24423047400 | -71.00460948970 |
| Town Brook Flood Control | VARIOUS | 0.006 | 42.24382922690 | -71.00462673930 |
| Town Brook Flood Control | City of Quincy | 0.316 | 42.24186797540 | -71.01158306420 |
| Town Brook Flood Control | VARIOUS | 0.291 | 42.25041873000 | -70.99371609320 |
| Town Brook Flood Control | VARIOUS | 0.059 | 42.25072659390 | -70.99305314520 |
| Town Brook Flood Control | DCR - Division of State Parks and Recreation | 0.914 | 42.25074706160 | -70.99272032320 |
| Town Brook Flood Control | VARIOUS | 1.060 | 42.25039269130 | -70.99801208220 |
| Town Brook Flood Control | VARIOUS | 0.134 | 42.25025056920 | -70.99356544390 |
| Town Brook Flood Control | VARIOUS | 0.358 | 42.25167270420 | -70.99512415010 |
| Town Brook Flood Control | City of Quincy | 4.855 | 42.25152444800 | -70.99178285660 |
| Town Brook Flood Control | VARIOUS | 0.047 | 42.25046936680 | -70.99317849530 |
| Town Brook Flood Control | VARIOUS | 0.001 | 42.25051384100 | -70.99316622840 |
| Town Brook Flood Control | VARIOUS | 0.168 | 42.25038401290 | -70.99279966120 |
| Wompatuck State Park | DCR - Division of State Parks and Recreation | 2.865 | 42.22182769770 | -70.86125745650 |
| Wompatuck State Park | DCR - Division of State Parks and Recreation | 4.487 | 42.22170565420 | -70.86173944460 |
| James Edgar Playground | City of Brockton | 7.183 | 42.07503956780 | -71.02619249980 |
| Canoe Club Preserve | Wildlands Trust | 18.726 | 42.10196085430 | -70.80659201140 |
| Conservation Area | Town of Walpole | 22.206 | 42.18062595170 | -71.25335555310 |
| Conservation Area | Town of Walpole | 13.371 | 42.18359927500 | -71.25078102540 |
| Conservation Area | New England Forestry Foundation | 5.139 | 42.18331578360 | -71.24824130640 |
| Wyman Farm Conservation Area | Town of Bridgewater | 41.972 | 41.98748277820 | -70.91852895220 |
| Water District Land | Town of Bridgewater | 18.572 | 41.98655382020 | -70.92074513130 |
| Westwood Gun Club | Westwood Gun Club Inc | 11.217 | 42.19109204630 | -71.26982235480 |
| Westwood Gun Club | Westwood Gun Club Inc | 11.780 | 42.19342722710 | -71.26903729100 |
| Westwood Gun Club | Westwood Gun Club Inc | 9.533 | 42.19375993750 | -71.26637249510 |
| Westwood Gun Club | Westwood Gun Club Inc | 3.291 | 42.19413347270 | -71.27132835600 |
| Adams Farm Preserve | Town of Walpole | 71.384 | 42.19270020330 | -71.26384819310 |
| Diane Circle Conservation Area | Town of Abington | 0.534 | 42.10632230520 | -70.97507841360 |

| SITE NAME | OWNER | SITE AREA (ACRES) | LATITUDE | LONGITUDE |
|---|---|---|---|---|
| Diane Circle Conservation Area | Town of Abington | 0.672 | 42.10646533160 | -70.97437372230 |
| Diane Circle Conservation Area | Town of Abington | 0.591 | 42.10651193800 | -70.97351823910 |
| Diane Circle Conservation Area | Town of Abington | 0.784 | 42.10659129460 | -70.97645374710 |
| Diane Circle Conservation Area | Town of Abington | 0.649 | 42.10682921510 | -70.97594869700 |
| Diane Circle Conservation Area | Town of Abington | 0.508 | 42.10687575190 | -70.97547192710 |
| Diane Circle Conservation Area | Town of Abington | 0.507 | 42.10693858480 | -70.97506204660 |
| Diane Circle Conservation Area | Town of Abington | 0.497 | 42.10700161300 | -70.97465270380 |
| Diane Circle Conservation Area | Town of Abington | 0.474 | 42.10706390670 | -70.97425332270 |
| Diane Circle Conservation Area | Town of Abington | 0.469 | 42.10712438660 | -70.97386135750 |
| Diane Circle Conservation Area | Town of Abington | 0.406 | 42.10613799770 | -70.97454369530 |
| Diane Circle Conservation Area | Town of Abington | 0.439 | 42.10621262020 | -70.97659609580 |
| Diane Circle Conservation Area | Town of Abington | 0.477 | 42.10718504740 | -70.97346386310 |
| Diane Circle Conservation Area | Town of Abington | 0.465 | 42.10724610620 | -70.97306436670 |
| Diane Circle Conservation Area | Town of Abington | 0.442 | 42.10614507550 | -70.97364687210 |
| Diane Circle Conservation Area | Town of Abington | 0.562 | 42.10626304180 | -70.97566130810 |
| Cocasset Brook Greenbelt | Town of Foxborough | 2.621 | 42.06702631770 | -71.26481428140 |
| Governor's Meadow Conservation Area | Town of Foxborough | 1.803 | 42.06439837940 | -71.26109445980 |
| Governor's Meadow Conservation Area | Town of Foxborough | 7.667 | 42.06426022890 | -71.26349901420 |
| Cocasset Street Conservation Area | Town of Foxborough | 0.604 | 42.06467181440 | -71.23985835590 |
| Mechanic Street Conservation Area | Town of Foxborough | 4.136 | 42.06713241430 | -71.23896691740 |
| Emery's Brook Conservation Area | Town of Foxborough | 4.732 | 42.06525701790 | -71.26510158240 |
| Egypt Beach | Town of Scituate | 9.800 | 42.22044885840 | -70.74811762140 |
| Hubbell Preserve | Town of Scituate | 10.027 | 42.22988722610 | -70.77525027120 |
| Hubbell Preserve | Town of Scituate | 6.626 | 42.23093095620 | -70.77747320750 |
| Bird Lane Land | Town of Sharon | 6.881 | 42.11178197650 | -71.17101177850 |
| Pine St | Town of Sharon | 8.090 | 42.11532028990 | -71.23021093430 |
| Blair Cir Walpole Town Line | Town of Sharon | 7.523 | 42.11023439520 | -71.23493521930 |
| Blair Cir Walpole Town Line | Town of Sharon | 3.187 | 42.11189928220 | -71.23824543650 |
| Sturges Rd Wetlands | Town of Sharon | 2.810 | 42.10276066690 | -71.18652335720 |
| Beach St Wetlands | Town of Sharon | 0.950 | 42.10582601790 | -71.18642878430 |
| Cedar Park Wetlands | Town of Sharon | 0.853 | 42.10775690780 | -71.18882776620 |
| Mann Farmhouse | Town of Scituate | 3.567 | 42.18669508920 | -70.73232016330 |
| Cocasset River Park | Town of Foxborough | 10.344 | 42.04196406130 | -71.27324199730 |
| Pheasant Ridge Conservation Area | Town of Foxborough | 12.799 | 42.04026981690 | -71.27306391480 |
| South Street Conservation Area | Town of Foxborough | 10.910 | 42.04161526940 | -71.26932147910 |
| Cocasset River Park | Town of Foxborough | 2.683 | 42.04240590050 | -71.27038114540 |
| Cocasset River Park | Town of Foxborough | 3.175 | 42.04354299380 | -71.27084697790 |
| Cocasset River Park | Town of Foxborough | 2.970 | 42.04419548940 | -71.27016692800 |
| Perrin Park | Town of Wellesley | 5.639 | 42.30908681580 | -71.32013282150 |
| Annanian Land | Town of Wellesley | 0.206 | 42.30977310420 | -71.31127180450 |
| Kelly Memorial Field | Town of Wellesley | 19.552 | 42.31181351500 | -71.30988694590 |
| Boulder Brook Reservation | Town of Wellesley | 31.859 | 42.31532474280 | -71.30771690920 |
| Rocky Ledges Conservation Area | Town of Wellesley | 15.555 | 42.31751802010 | -71.30831684120 |
| Pierce Hill Reservoir | Town of Wellesley | 4.178 | 42.31930521760 | -71.29509350720 |
| Brown Park | Town of Wellesley | 2.952 | 42.31769379860 | -71.27612612040 |
| Rockridge Pond Conservation Area | Town of Wellesley | 4.367 | 42.31859780690 | -71.28269885380 |
| Devils Slide | Town of Wellesley | 0.292 | 42.31313265550 | -71.28232275030 |
| Peabody Parks | Town of Wellesley | 0.273 | 42.30731274850 | -71.27194727960 |

| SITE NAME | OWNER | SITE AREA (ACRES) | LATITUDE | LONGITUDE |
|---|---|---|---|---|
| Shaw Common | Town of Wellesley | 0.489 | 42.30716569320 | -71.27623425520 |
| Walker Gordon Field | Town of Needham | 8.789 | 42.26353544340 | -71.26628801890 |
| Chester F Mills Field | Town of Needham | 6.408 | 42.30775529590 | -71.23043335740 |
| Cricket Field | Town of Needham | 6.595 | 42.30012097180 | -71.23597908250 |
| Thorpe Park | Town of Needham | 0.398 | 42.29287038460 | -71.23229242610 |
| Heights Common | Town of Needham | 0.346 | 42.29340326650 | -71.23558837940 |
| Avery Playground | Town of Needham | 1.805 | 42.29597910310 | -71.23292806780 |
| Nathan Lynde Playground | City of Everett | 3.450 | 42.39403089520 | -71.06584152300 |
| Appleton Street Playground | City of Everett | 0.322 | 42.40702762970 | -71.06317975750 |
| Devens School | City of Everett | 0.597 | 42.40837722200 | -71.05583996470 |
| Blackburn Memorial Park | Town of Walpole | 23.349 | 42.14492220780 | -71.24776178920 |
| Walpole Town Common | Town of Walpole | 0.435 | 42.14415149300 | -71.25363102200 |
| Walpole Town Common | Town of Walpole | 0.638 | 42.14484609970 | -71.25425752780 |
| Walpole Town Common | Town of Walpole | 0.268 | 42.14522792500 | -71.25385574500 |
| Andrews Park | Town of Milton | 3.138 | 42.26186507220 | -71.03732891710 |
| Hathaway Preserve | Town of Kingston | 1.278 | 41.99700346670 | -70.76132872540 |
| Kingston Water Supply Land | Town of Kingston | 4.478 | 41.99473473840 | -70.76834745010 |
| Kingston Water Supply Land | Town of Kingston | 22.523 | 41.99369322770 | -70.76946020430 |
| Conservation Area | Town of Kingston | 4.961 | 41.99643405300 | -70.76016248380 |
| Moose Hill Street CR | HPKF LLC | 8.186 | 42.13065170680 | -71.21354798190 |
| Moose Hill Street CR | HPKF LLC | 23.342 | 42.13182345350 | -71.21078606970 |
| Rocky Narrows Reservation | The Trustees of Reservations | 61.771 | 42.21870778850 | -71.34329872240 |
| Rocky Narrows Reservation | The Trustees of Reservations | 22.943 | 42.21542672490 | -71.35220437760 |
| River Farm CR | Forbes David C | 29.160 | 42.20531141630 | -71.35018951450 |
| ACOE Easement | Constable John D and Sylvia P | 20.241 | 42.20112859800 | -71.34702652780 |
| Lewis CR | Lewis Emily L | 94.229 | 42.24553829170 | -71.33467808920 |
| Western Avenue Conservation Area | Sherborn Rural Land Foundation | 20.608 | 42.25130244740 | -71.40988620530 |
| Rocky Narrows Reservation | The Trustees of Reservations | 9.898 | 42.21249679680 | -71.35183644660 |
| Silverwood Farm CR | Town of Sherborn | 23.191 | 42.22887186330 | -71.40706659470 |
| Charlescote Farm CR | Trustees of Charlescote Farm | 32.894 | 42.24150308370 | -71.33688472670 |
| Farm Pond CR | Murchison Robert and Alison | 1.554 | 42.23577855140 | -71.35030205580 |
| Farm Pond CR | Murchison Robert and Alison | 6.613 | 42.23752251520 | -71.35052463960 |
| Farm Pond CR | Murchison Robert and Alison | 3.368 | 42.23859120660 | -71.35088786880 |
| Rocky Narrows Reservation | The Trustees of Reservations | 5.680 | 42.23168704520 | -71.33447051150 |
| Rocky Narrows Reservation | The Trustees of Reservations | 7.749 | 42.23177780070 | -71.33250428980 |
| Rocky Narrows Reservation | The Trustees of Reservations | 11.974 | 42.22387543650 | -71.34947893050 |
| Rocky Narrows Reservation | The Trustees of Reservations | 49.351 | 42.22471186970 | -71.34532035990 |
| Lewis CR | Lewis Muriel G S | 11.516 | 42.22702585920 | -71.33895325960 |
| North Street Conservation Area | Town of Medfield | 1.977 | 42.19696190020 | -71.31151112480 |
| North Street Conservation Area | Town of Medfield | 0.630 | 42.19773931700 | -71.31200487470 |
| Memorial School Athletic Fields | Town of Medfield | 4.411 | 42.19316225480 | -71.31194945970 |
| Broad Cove Park | Town of Hingham | 5.526 | 42.24829042390 | -70.89882248690 |
| William L Foster Elementary School Playground | Town of Hingham | 35.885 | 42.25189558280 | -70.90052966840 |
| Crow Point Lane Conservation Area | Town of Hingham | 6.554 | 42.25266685720 | -70.90426221090 |
| Hersey Field | Town of Hingham | 4.916 | 42.24419141970 | -70.89819764140 |
| Monument Park | Town of Hingham | 0.958 | 42.24563529890 | -70.88382121990 |
| Town Landing | Town of Hingham | 6.882 | 42.24636651250 | -70.88668936770 |
| Bathing Beach | Town of Hingham | 5.233 | 42.24800491050 | -70.88882714240 |

| SITE NAME | OWNER | SITE AREA (ACRES) | LATITUDE | LONGITUDE |
|---|---|---|---|---|
| Governor Long Bird Sanctuary | Town of Hingham | 11.329 | 42.24623009930 | -70.88935285300 |
| Hingham Cemetery | Properties of Hingham Cemetery | 13.882 | 42.24221167040 | -70.88563586650 |
| Town Forest | Town of Holbrook | 29.472 | 42.16610841650 | -70.99617387340 |
| Town Forest | Town of Holbrook | 9.066 | 42.16404544970 | -70.99608417400 |
| Town Forest | Town of Holbrook | 3.701 | 42.16259433390 | -70.99496429710 |
| Weymouth Street Conservation Area | County of Norfolk | 44.948 | 42.16088040050 | -70.98326370470 |
| Weymouth Street Conservation Area | County of Norfolk | 11.579 | 42.15951856820 | -70.98539994350 |
| Weymouth Street Conservation Area | County of Norfolk | 29.662 | 42.16082959020 | -70.97900082410 |
| Weymouth Street Conservation Area | Town of Holbrook | 4.625 | 42.15771487500 | -70.98475908750 |
| Holbrook Sportsmens Club | Holbrook Sportsmens Club | 156.410 | 42.13205791650 | -70.99640477330 |
| Holbrook Elementary School Playground | Town of Holbrook | 6.676 | 42.13134868530 | -71.00624728020 |
| Broad Cove Conservation Area | Town of Hingham | 3.049 | 42.24996743550 | -70.89721122590 |
| Donna Road Wellfields | Town of Holbrook | 74.534 | 42.13572289130 | -71.01513339150 |
| Donna Road Wellfields | Town of Holbrook | 0.459 | 42.13412194350 | -71.01701532590 |
| Paul David Podolski Preserve | Town of Holbrook | 9.202 | 42.13222585000 | -71.01556397810 |
| Fairfield II Conservation Area | Town of Holbrook | 4.895 | 42.14248475000 | -71.01312007540 |
| Fresh Pond Golf Course | City of Cambridge | 84.777 | 42.38647372020 | -71.15521637020 |
| Mount Pleasant Cemetery | Mount Pleasant Cemetery Association | 14.544 | 42.14361466240 | -70.91487546130 |
| Pond Street Conservation Area | Town of Rockland | 6.421 | 42.15718223440 | -70.88682014300 |
| Cedar Swamp | DCR - Division of State Parks and Recreation | 0.106 | 42.26770718110 | -71.56355151840 |
| Cedar Swamp | DCR - Division of State Parks and Recreation | 0.300 | 42.26811178970 | -71.56351780960 |
| Cedar Swamp | DCR - Division of State Parks and Recreation | 2.936 | 42.26832798940 | -71.56268318870 |
| Cedar Swamp | DCR - Division of State Parks and Recreation | 5.125 | 42.26663079800 | -71.55076696060 |
| Hopkinton State Park | DCR - Division of State Parks and Recreation | 13.602 | 42.26539179500 | -71.50863284480 |
| Lyndon Nelson Memorial Park | City of Brockton | 3.891 | 42.05975383860 | -71.01878999070 |
| North Middle School Fields | City of Brockton | 8.995 | 42.10162844280 | -71.02816147280 |
| John L ODonnell Playground | City of Brockton | 4.225 | 42.08475570580 | -71.00921319090 |
| John L ODonnell Playground | City of Brockton | 0.569 | 42.08567133340 | -71.00901806880 |
| Otis Street Park | City of Brockton | 0.223 | 42.07856376490 | -71.01428708440 |
| Perkins Park | City of Brockton | 1.332 | 42.08634169480 | -71.02071956510 |
| Daniel Webster Wildlife Sanctuary CR | Massachusetts Audubon Society | 30.286 | 42.09601884810 | -70.66395842150 |
| Harding Street CR | Sixty Harding Street LLC | 4.462 | 42.19939930860 | -71.32174823070 |
| Daniel Webster Wildlife Sanctuary CR | Massachusetts Audubon Society | 33.986 | 42.09592934180 | -70.66865932500 |
| Beech Street Conservation Area | Town of Rockland | 2.295 | 42.09582552300 | -70.91117783070 |
| Beech Street Conservation Area | Town of Rockland | 26.113 | 42.09838875500 | -70.91267918900 |
| Beech Street Conservation Area | Town of Rockland | 24.286 | 42.10108351560 | -70.91335592760 |
| Pearl Street Cemetery | Town of Stoughton | 1.661 | 42.12842489800 | -71.10387564120 |
| Conservation Area | Town of Stoughton | 6.508 | 42.13101715500 | -71.10484222680 |
| Dr Robert G O'Donnell Middle School Athletic Fields | Town of Stoughton | 16.791 | 42.13092654520 | -71.11226338260 |
| West Elementary School Playground | Town of Stoughton | 1.215 | 42.13235547530 | -71.11260206640 |
| Stoughton High School Athletic Fields | Town of Stoughton | 10.605 | 42.12926726340 | -71.10947781930 |
| Holy Sepulchre Cemetery | Roman Catholic Archdiocese of Boston | 21.212 | 42.13674020440 | -71.10467011330 |
| North Elementary School Playground | Town of Stoughton | 18.847 | 42.13966115940 | -71.08976768830 |
| Hopkinton State Park | DCR - Division of State Parks and Recreation | 2.752 | 42.26509648390 | -71.50529236980 |
| Hopkinton State Park | DCR - Division of State Parks and Recreation | 2.391 | 42.25681409560 | -71.50068464290 |
| Boy Scouts Land | Boy Scouts of America | 21.108 | 42.25721159710 | -71.49946021360 |
| Boy Scouts Land | Boy Scouts of America | 10.930 | 42.25888519890 | -71.50214383380 |
|  | Town of Ashland | 7.214 | 42.25992087710 | -71.50153041510 |

| SITE NAME | OWNER | SITE AREA (ACRES) | LATITUDE | LONGITUDE |
|---|---|---|---|---|
| Hopkinton State Park | DCR - Division of State Parks and Recreation | 9.375 | 42.26596587610 | -71.50038183030 |
| Hopkinton State Park | DCR - Division of State Parks and Recreation | 14.220 | 42.26334823510 | -71.50506124490 |
| Richmond Steet / Eagle Avenue Playground | City of Brockton | 0.473 | 42.09570554610 | -71.02998881610 |
| Stone Farm Conservation Area | City of Brockton | 103.998 | 42.07400645020 | -71.06870775580 |
| Hill Park | City of Revere | 7.584 | 42.41127906870 | -71.01506332950 |
| Holbrook Fire Tower | DCR - Division of State Parks and Recreation | 0.464 | 42.15982810490 | -70.99354081210 |
| Wellesley Water Supply Land | Town of Wellesley | 66.794 | 42.30058656190 | -71.25066114170 |
| Wellesley Water Supply Land | Town of Wellesley | 10.189 | 42.30263481440 | -71.25332133610 |
| Wellesley Country Club | Wellesley Country Club | 104.833 | 42.30400264900 | -71.25910938850 |
| Foundry Pond Conservation Area | Town of Hingham | 13.921 | 42.24628546360 | -70.85891558720 |
| Foundry Pond Conservation Area | Town of Hingham | 7.609 | 42.24868083310 | -70.86128436640 |
| Foundry Pond Conservation Area | Town of Hingham | 3.043 | 42.24912408840 | -70.86073822980 |
| Foundry Pond Conservation Area | Town of Hingham | 1.778 | 42.24775948560 | -70.85915678960 |
| Foundry Pond Conservation Area | Town of Hingham | 5.502 | 42.24592318900 | -70.86102090590 |
| Sydney's Pond Conservation Area | Town of Hingham | 3.111 | 42.24962287500 | -70.86406095860 |
| Foundry Pond Conservation Area | Town of Hingham | 0.177 | 42.24752942090 | -70.86267552010 |
| Foundry Pond Conservation Area | Town of Hingham | 0.611 | 42.24644915320 | -70.86236550590 |
| Bay Farm | DCR - Division of State Parks and Recreation | 6.652 | 42.00228744410 | -70.71495704570 |
| Bay Farm Conservation Area | Town of Kingston | 7.894 | 42.00180682960 | -70.71505592980 |
| Bay Farm Conservation Area | Town of Kingston | 10.118 | 42.00114890990 | -70.71426125130 |
| Bay Farm Conservation Area | Town of Kingston | 9.013 | 42.00067337630 | -70.71594110060 |
| Thorny Lea Golf Course | Thorny Lea Golf Club Inc. | 136.687 | 42.07869187370 | -71.04884498550 |
| West Middle School Playground | City of Brockton | 8.153 | 42.07996413460 | -71.04640740290 |
| Brockton Audubon Preserve | Wildlands Trust | 16.642 | 42.07929493080 | -71.07218818040 |
| Korean-Vietnam Memorial Park | City of Brockton | 0.079 | 42.08423255800 | -71.01958042600 |
| Timothy Holster Memorial Park | City of Brockton | 11.370 | 42.05612185710 | -71.04946680530 |
| Winthrop School Playground | City of Brockton | 1.523 | 42.09581934880 | -71.02008043530 |
| Winthrop Square Clock Park | City of Brockton | 0.050 | 42.09606149720 | -71.01918827300 |
| Winthrop Square Clock Park | City of Brockton | 0.094 | 42.09630684180 | -71.01919580640 |
| John Street Playground | City of Marlborough | 0.896 | 42.34291377090 | -71.54417120120 |
| Wilson Mountain Reservation | DCR - Division of State Parks and Recreation | 2.839 | 42.26141943150 | -71.19582701840 |
| Cushing Memorial Park | Town of Framingham | 7.643 | 42.28552779560 | -71.43716854810 |
| Brookside Community Gardens | Town of Wellesley | 2.352 | 42.30838865500 | -71.25633776450 |
| Ollie Turner Park | Town of Wellesley | 5.587 | 42.31354464010 | -71.25575320940 |
| Wellesley Water Supply Land | Town of Wellesley | 60.893 | 42.31203419950 | -71.25218687860 |
| Wellesley Water Supply Land | Town of Wellesley | 29.747 | 42.31620539590 | -71.25084650370 |
| Wellesley Water Supply Land | Town of Wellesley | 6.489 | 42.31821322010 | -71.24654169490 |
| Sudbury Aqueduct | DCR - Division of Water Supply Protection | 0.769 | 42.29788633320 | -71.26015707040 |
| Oullet Playground | Town of Wellesley | 6.257 | 42.31983112560 | -71.24735442280 |
| Oullet Playground | Town of Wellesley | 1.064 | 42.31969497850 | -71.24874929340 |
| Sudbury Aqueduct | DCR - Division of Water Supply Protection | 0.583 | 42.30630316550 | -71.24765593570 |
| Sudbury Aqueduct | DCR - Division of Water Supply Protection | 0.408 | 42.30613277310 | -71.24856583900 |
| Fiske School Playground | Town of Wellesley | 4.177 | 42.31300885850 | -71.24719110110 |
| St Mary's Cemetery | Roman Catholic Archdiocese of Boston | 19.140 | 42.30806433280 | -71.24210133160 |
| St Mary's Cemetery | Roman Catholic Archdiocese of Boston | 10.003 | 42.30884922510 | -71.24467620100 |
| St Mary's Cemetery | Roman Catholic Archdiocese of Boston | 0.250 | 42.30682049730 | -71.23890778770 |
| Schofield School Playground | Town of Wellesley | 8.666 | 42.32121942960 | -71.25388767900 |
| Schofield Tennis Courts | Town of Wellesley | 0.986 | 42.32248329720 | -71.25356596420 |

| SITE NAME | OWNER | SITE AREA (ACRES) | LATITUDE | LONGITUDE |
|---|---|---|---|---|
| Cochituate Aqueduct Trail | Town of Wellesley | 2.112 | 42.32380714700 | -71.25199126560 |
| Sudbury Aqueduct | DCR - Division of Water Supply Protection | 4.289 | 42.30232683370 | -71.25654518890 |
| Cochituate Aqueduct Trail | Town of Wellesley | 0.685 | 42.32246475680 | -71.25597556970 |
| Cochituate Aqueduct Trail | Town of Wellesley | 0.404 | 42.32327593480 | -71.25364654720 |
| Cochituate Aqueduct Trail | Town of Wellesley | 1.702 | 42.32204451090 | -71.25840910280 |
| Foundry Pond Conservation Area | Town of Hingham | 0.349 | 42.24720961530 | -70.86219733980 |
| Foundry Pond Conservation Area | Town of Hingham | 0.583 | 42.24686383520 | -70.86226649450 |
| Foundry Pond Conservation Area | Town of Hingham | 0.123 | 42.24734924070 | -70.86254279990 |
| Conservation Area | Town of Hingham | 1.887 | 42.23228979520 | -70.90524652210 |
| Governor Long Bird Sanctuary | Town of Hingham | 0.431 | 42.24555720390 | -70.88768925400 |
| McKenna Marsh Conservation Area | Town of Hingham | 9.733 | 42.18376413690 | -70.87778867630 |
| Foundry Pond Conservation Area | Town of Hingham | 0.646 | 42.24600413670 | -70.86190996370 |
| Salisbury Brook Park | City of Brockton | 0.953 | 42.08024400080 | -71.01772366530 |
| Salisbury Brook Park | City of Brockton | 0.556 | 42.08033880150 | -71.01797053650 |
| Salisbury Brook Greenway | Fort Millwork Corporation | 0.022 | 42.07976543670 | -71.02297613360 |
| Salisbury Brook Greenway | City of Brockton | 0.384 | 42.07768061350 | -71.02294411580 |
| Salisbury Brook Greenway | City of Brockton | 0.346 | 42.07792039180 | -71.02074144970 |
| Salisbury Brook Greenway | City of Brockton | 0.050 | 42.07818586750 | -71.01951590740 |
| Salisbury Brook Greenway | City of Brockton | 0.419 | 42.07912429590 | -71.02338923440 |
| Salisbury Brook Greenway | City of Brockton | 0.651 | 42.07900318820 | -71.01860440350 |
| Salisbury Brook Greenway | City of Brockton | 0.113 | 42.08042976700 | -71.02334976800 |
| Charles River Natural Valley Storage Area | Marszalkowski Steve | 9.549 | 42.12964566810 | -71.36319894450 |
| Wilson Mountain Reservation | DCR - Division of State Parks and Recreation | 1.631 | 42.25976631620 | -71.19692184440 |
| Wilson Mountain Reservation | DCR - Division of State Parks and Recreation | 1.541 | 42.26075480460 | -71.19789190670 |
| Newman Elementary School Playground | Town of Needham | 49.203 | 42.28185077880 | -71.25743711300 |
| Charles River Natural Valley Storage Area | Army Corps of Engineers | 1.184 | 42.28486816990 | -71.25739915140 |
| Charles River Natural Valley Storage Area | Army Corps of Engineers | 3.910 | 42.28465209310 | -71.25885462360 |
| Ann Volante Conservation Area | Town of Needham | 13.436 | 42.28300181740 | -71.26098289710 |
| Ann Volante Conservation Area | Town of Needham | 11.407 | 42.28077655550 | -71.26562465510 |
| Charles River Natural Valley Storage Area | Army Corps of Engineers | 1.983 | 42.28211671870 | -71.26295988590 |
| Carol Road/Brewster Road Conservation Area | Town of Needham | 4.593 | 42.28382952350 | -71.26187770150 |
| Wilson Mountain Reservation | DCR - Division of State Parks and Recreation | 40.116 | 42.25542594780 | -71.20302394930 |
| Booth Hill Conservation Area | Town of Scituate | 95.855 | 42.21236776220 | -70.78183519250 |
| Groveland Cemetery | Town of Scituate | 2.449 | 42.20800599980 | -70.77836899720 |
| Opachinski Field Complex | Town of Kingston | 61.380 | 42.00217945530 | -70.74076552690 |
| Blackwater Swamp Conservation Area | Town of Kingston | 3.682 | 42.00481681790 | -70.74356459270 |
| Warren Park | Town of Wellesley | 2.997 | 42.32041707880 | -71.26337275610 |
| Cochituate Aqueduct Trail | Town of Wellesley | 1.243 | 42.32151084310 | -71.26171216420 |
| Yotz Meadow Conservation Area | Town of Wellesley | 1.359 | 42.32203492930 | -71.26754379040 |
| The Waterway Park | Town of Wellesley | 1.501 | 42.32201566610 | -71.26872007880 |
| Indian Springs Park | Town of Wellesley | 3.112 | 42.32121218140 | -71.26853709130 |
| Farm Station Conservation Area | Town of Wellesley | 1.635 | 42.32248899870 | -71.27174250010 |
| Farm Station Conservation Area | Town of Wellesley | 2.933 | 42.32040539490 | -71.27271415330 |
| Cochituate Aqueduct Trail | Town of Wellesley | 2.740 | 42.31565650380 | -71.27295710960 |
| Maugus Hill Water Supply Land | Town of Wellesley | 5.307 | 42.31067051360 | -71.26951485980 |
| Colburn Road Reservation | Town of Wellesley | 6.088 | 42.31557636120 | -71.27555670250 |
| Rockridge Pond Conservation Area | Town of Wellesley | 0.740 | 42.31814575090 | -71.28360933430 |
| Carisbrooke Reservation | Town of Wellesley | 10.571 | 42.32371554490 | -71.28474117240 |

| SITE NAME | OWNER | SITE AREA (ACRES) | LATITUDE | LONGITUDE |
|---|---|---|---|---|
| Abbotts Pond Conservation Area | Town of Wellesley | 4.164 | 42.30890591360 | -71.28657804840 |
| Upham School Playground | Town of Wellesley | 8.238 | 42.31196084430 | -71.30004715980 |
| McKenna Marsh Conservation Area | Town of Hingham | 26.569 | 42.18321273270 | -70.87149382360 |
| McKenna Marsh Conservation Area | Town of Hingham | 4.413 | 42.18423971050 | -70.87376471160 |
| McKenna Marsh Conservation Area | Town of Hingham | 5.058 | 42.18302275000 | -70.87476436240 |
| McKenna Marsh Conservation Area | Town of Hingham | 3.129 | 42.18365219920 | -70.87520963900 |
| McKenna Marsh Conservation Area | Town of Hingham | 15.986 | 42.18107834370 | -70.87497151530 |
| McKenna Marsh Conservation Area | Town of Hingham | 7.264 | 42.18200829640 | -70.87723415650 |
| McKenna Marsh Conservation Area | Town of Hingham | 25.304 | 42.18100380440 | -70.87934924080 |
| McKenna Marsh Conservation Area | Town of Hingham | 3.421 | 42.18474725230 | -70.87804878300 |
| Old Coweeset Cemetery | City of Brockton | 1.289 | 42.05849352290 | -71.06522249170 |
| First Parish Cemetery | City of Brockton | 0.705 | 42.07039734620 | -71.01837108990 |
| Our Lady of Sorrows Convent Cemetery | Poor Sisters of Jesus Crucified and the Sorrowful Mother | 2.036 | 42.07069644950 | -70.99449656070 |
| Thompson Cemetery | City of Brockton | 0.173 | 42.06040736020 | -71.00557181140 |
| Sudbury Aqueduct | DCR - Division of Water Supply Protection | 4.578 | 42.29060457030 | -71.27373382480 |
| Sudbury Aqueduct | DCR - Division of Water Supply Protection | 0.761 | 42.28550244840 | -71.29135547920 |
| Sudbury Aqueduct | DCR - Division of Water Supply Protection | 1.564 | 42.28727137250 | -71.28791829110 |
| Camp Titicut Conservation Area | Town of Bridgewater | 7.753 | 41.93079922360 | -70.99958170960 |
| Camp Titicut Conservation Area | Town of Bridgewater | 3.342 | 41.93164641200 | -71.00103004170 |
| Camp Titicut Conservation Area | Town of Bridgewater | 13.613 | 41.93429138650 | -70.99886526200 |
| Bigelow Drive CR | Senecal William | 0.873 | 42.35620882350 | -71.46241563920 |
| Charles River Natural Valley Storage Area | Marszalkowski Steve | 55.798 | 42.12778031980 | -71.36636972610 |
| Charles River Natural Valley Storage Area | Army Corps of Engineers | 9.662 | 42.12688236830 | -71.36553632580 |
| Charles River Natural Valley Storage Area | Army Corps of Engineers | 16.067 | 42.12547797840 | -71.36409320390 |
| Charles River Natural Valley Storage Area | Army Corps of Engineers | 3.005 | 42.12331454520 | -71.36505338490 |
| Charles River Natural Valley Storage Area | Burns Helen M | 0.327 | 42.12414700770 | -71.36191680230 |
| Wilson Mountain Reservation | DCR - Division of State Parks and Recreation | 70.707 | 42.25692024110 | -71.20596685740 |
| Phillips Park | Town of Wellesley | 2.379 | 42.31051668780 | -71.27407026710 |
| Elm Park | Town of Wellesley | 1.354 | 42.31246651420 | -71.27485039840 |
| Ruffini Preserve | Wildlands Trust | 14.900 | 42.00627466750 | -70.74090340010 |
| Hall Conservation Area | Town of Kingston | 37.462 | 42.00320119840 | -70.74668647380 |
| McKenna Marsh Conservation Area | Town of Hingham | 31.989 | 42.18620970020 | -70.86826542280 |
| McKenna Marsh Conservation Area | Town of Hingham | 7.483 | 42.18659246940 | -70.87051627540 |
| Conservation Area | Town of Norwell | 3.303 | 42.18220583010 | -70.83268666800 |
| Conservation Area | Town of Norwell | 2.136 | 42.18245433400 | -70.83263835140 |
| Conservation Area | Town of Norwell | 1.025 | 42.18230462830 | -70.83073855670 |
| Loring Farm Conservation Area | Town of Norwell | 13.979 | 42.17623623980 | -70.84110117660 |
| Jacobs Pond Conservation Area | Town of Norwell | 184.749 | 42.17072069980 | -70.86078716870 |
| Conservation Area | Town of Norwell | 15.151 | 42.16758164360 | -70.85993167910 |
| Conservation Area | Town of Norwell | 6.134 | 42.17085259300 | -70.86887191650 |
| Norwell Woods Conservation Area | Town of Norwell | 11.412 | 42.16867475880 | -70.86658208790 |
| Leach Cemetery | City of Brockton | 0.876 | 42.08123873110 | -70.98533682170 |
| Plymouth Rock Cemeteries | Plymouth Rock Lodge 289 IOBA | 0.836 | 42.05578544050 | -71.06696366750 |
| Plymouth Rock Cemeteries | Plymouth Rock Lodge 289 IOBA | 0.367 | 42.05598242860 | -71.06755884190 |
| Plymouth Rock Cemeteries | Plymouth Rock Lodge 289 IOBA | 0.376 | 42.05604083550 | -71.06814091720 |
| Plymouth Rock Cemeteries | Congregation Agudas Achim | 1.185 | 42.05581633880 | -71.06817734690 |
| Plymouth Rock Cemeteries | Beth Israel Plymouth | 2.736 | 42.05670179130 | -71.06713049750 |
| Coweeset Cemetery | City of Brockton | 8.184 | 42.05627373100 | -71.06572391360 |

| SITE NAME | OWNER | SITE AREA (ACRES) | LATITUDE | LONGITUDE |
|---|---|---|---|---|
| Snell Cemetery | City of Brockton | 0.291 | 42.07167224610 | -71.04277070070 |
| Thayer Cemetery | Private | 0.481 | 42.08784648770 | -71.05072917130 |
| Melrose Cemetery | City of Brockton | 43.274 | 42.09255683780 | -71.06766352980 |
| Melrose Cemetery | City of Brockton | 17.491 | 42.09555233770 | -71.06838051170 |
| Ashland Cemetery | City of Brockton | 1.442 | 42.09407395280 | -71.01874014060 |
| Calvary Cemetery | Roman Catholic Archdiocese of Boston | 10.865 | 42.09227535770 | -71.00131494510 |
| Calvary Cemetery | Calvary Cemetery Association | 30.361 | 42.09213190990 | -71.00425053790 |
| Saint Patricks Cemetery | Catholic Cemetery Association | 4.758 | 42.08816096740 | -71.00641111990 |
| Vernon Street Water Department Land | Town of Bridgewater | 20.886 | 41.93456623600 | -70.99565412270 |
| Centennial Park | Town of Wellesley | 41.740 | 42.30661718160 | -71.26414750590 |
| Sawyer Park | Town of Wellesley | 1.644 | 42.30048989900 | -71.26579768830 |
| Milton High School Athletic Fields | Town of Milton | 14.305 | 42.25308103470 | -71.08898290640 |
| Lamb Conservation Area | Town of Milton | 7.621 | 42.25089885710 | -71.09188226480 |
| Pierce Middle School Athletic Fields | Town of Milton | 2.375 | 42.25816079950 | -71.08446956380 |
| Brooks Field | Town of Milton | 14.741 | 42.25170599160 | -71.09100544140 |
| Pine Tree Brook Greenway | Owner Unknown | 1.202 | 42.25486129820 | -71.08958002290 |
| Hopkinton High School CR | Town of Hopkinton | 21.320 | 42.21578009060 | -71.52262768880 |
| Hopkinton High School CR | Town of Hopkinton | 47.819 | 42.21347507470 | -71.52580718090 |
| DiSalvo Park | City of Revere | 3.778 | 42.41960683090 | -71.01912579190 |
| Frederick Park - Repucci Park | City of Revere | 6.971 | 42.39401802270 | -70.99190940590 |
| C Della Russo Park | City of Revere | 1.459 | 42.41736527480 | -70.99503009190 |
| Vietnam Veterans Pool | DCR - Division of State Parks and Recreation | 1.309 | 42.40072473300 | -71.03912987460 |
| Awtrey Dell | Newton Conservators | 0.528 | 42.34740533140 | -71.18460854340 |
| Dexter Woods | Newton Conservators | 0.211 | 42.34290890540 | -71.20735046610 |
| LoPresti Park | City of Boston | 3.523 | 42.37003891590 | -71.04370761350 |
| Jacobs Woods Conservation Area | Town of Norwell | 28.907 | 42.16824050260 | -70.84801697070 |
| Jacobs Homestead Farm | Town of Norwell | 1.353 | 42.16098929600 | -70.84688049170 |
| Jacobs Homestead Farm | Town of Norwell | 69.376 | 42.16639114260 | -70.85090411420 |
| Fin Fur Feather Conservation Area | Town of Randolph | 4.073 | 42.18631801990 | -71.03511322250 |
| Fin Fur Feather Conservation Area | Town of Randolph | 1.484 | 42.18662987020 | -71.03380925760 |
| Fin Fur Feather Conservation Area | Town of Randolph | 2.364 | 42.18723857310 | -71.03405301550 |
| Fin Fur Feather Conservation Area | Town of Randolph | 2.339 | 42.18775857510 | -71.03472486540 |
| Jacobs Pond Conservation Area | Town of Norwell | 9.502 | 42.17736125450 | -70.86397775400 |
| Conservation Area | Town of Norwell | 0.367 | 42.18138693540 | -70.83014894510 |
| Howe Conservation Area | Town of Norwell | 15.138 | 42.16810534080 | -70.82927110510 |
| Water Department Land | Town of Norwell | 33.340 | 42.17043843480 | -70.82986400150 |
| Conservation Area | Town of Norwell | 121.889 | 42.17285738670 | -70.83354762220 |
| Water Department Land | Town of Norwell | 7.352 | 42.17313559710 | -70.83129543390 |
| Tamarind NT CR | South Shore Natural Science Center Inc | 7.435 | 42.16725975850 | -70.83884139150 |
| Tamarind NT CR | Tamarind NT | 1.427 | 42.16965630580 | -70.84022869370 |
| Great Pond Water Department Land | Town of Randolph | 8.770 | 42.18056940170 | -71.04149339940 |
| Great Pond Water Department Land | Town of Randolph | 324.492 | 42.19025463200 | -71.04319481580 |
| Bucketmill Lane Pond Conservation Area | Town of Hingham | 0.907 | 42.21309757630 | -70.88869290960 |
| O'Connell Athletic Fields | City of Watertown | 4.341 | 42.36945075710 | -71.16888731200 |
| Eliot Elementary School Playground | Town of Needham | 4.371 | 42.30512285940 | -71.24099389650 |
| Ross Elementary School Playground | Town of Braintree | 2.934 | 42.22920662260 | -70.98711063820 |
| Morrison Elementary School Playground | Town of Braintree | 11.153 | 42.21031873290 | -70.97831425230 |
| Water Department Land | Town of Braintree | 1.391 | 42.22305892640 | -71.01954552010 |

| SITE NAME | OWNER | SITE AREA (ACRES) | LATITUDE | LONGITUDE |
|---|---|---|---|---|
| Flaherty Elementary School Playground | Town of Braintree | 8.769 | 42.22200923190 | -71.01812696740 |
| Liberty Elementary School Playground | Town of Braintree | 7.598 | 42.18800229160 | -70.99309584920 |
| Highlands Elementary School Playground | Town of Braintree | 3.007 | 42.17798633460 | -71.00530518900 |
| Bates Elementary School Playground | Town of Wellesley | 6.014 | 42.31369735410 | -71.30671228030 |
| William McKinley Elementary School Playground | City of Revere | 0.195 | 42.40902846950 | -71.01408914780 |
| American Legion Park | City of Revere | 0.650 | 42.40727444550 | -71.01363121830 |
| McMackin Field | Revere Little League | 1.783 | 42.40547897230 | -71.00720440190 |
| Revere Fire Department Basketball Court | City of Revere | 0.342 | 42.40103199060 | -70.99822513280 |
| Curtis Park | City of Revere | 2.805 | 42.40250275300 | -70.99263603130 |
| Louis Pasteur Park | City of Revere | 0.752 | 42.39848441970 | -70.98693749110 |
| George Avenue Park | City of Revere | 0.207 | 42.39914957810 | -70.99024941410 |
| Pearl Avenue/Orchard Street Park | City of Revere | 0.374 | 42.39436979380 | -70.98864003160 |
| Belle Isle Marsh | City of Revere | 9.236 | 42.39159211370 | -70.98290264010 |
| Flowed Meadow Conservation Area | City of Newton | 7.153 | 42.35452491360 | -71.25002989330 |
| Auburndale Park | City of Newton | 28.893 | 42.35140278510 | -71.25241989970 |
| Day School | City of Newton | 5.682 | 42.35873339140 | -71.21404714020 |
| North River Corridor Conservation Area | Town of Marshfield | 49.619 | 42.13838525580 | -70.77944350020 |
| Fin Fur Feather Conservation Area | Town of Randolph | 1.400 | 42.18832493570 | -71.03447016710 |
| Harold D Bent Playground | City of Brockton | 5.828 | 42.08305595540 | -71.03434393730 |
| Ralph D Butler School Fields | Town of Avon | 6.740 | 42.11350811280 | -71.04511654330 |
| D W Field Park | City of Brockton | 135.389 | 42.09599561520 | -71.04487956380 |
| D W Field Park and Municipal Golf Course | City of Brockton | 164.626 | 42.10564110000 | -71.04128882010 |
| Forge Pond Conservation Area | Town of Hanover | 27.589 | 42.10394679300 | -70.88661035500 |
| Forge Pond Park | Town of Hanover | 40.971 | 42.10379829980 | -70.88234011240 |
| Forge Pond Conservation Area | Town of Hanover | 6.840 | 42.10525677330 | -70.88106686750 |
| City Forest | City of Marlborough | 10.893 | 42.33212654250 | -71.49528027620 |
| City Forest | City of Marlborough | 6.759 | 42.33217528710 | -71.49693427430 |
| Crocker Pond Conservation Area | Town of Wrentham | 92.965 | 42.06938629680 | -71.29724990690 |
| Thurston Street Water Department Land | Town of Wrentham | 0.156 | 42.05754625940 | -71.29778646750 |
| Thurston Street Water Department Land | Town of Wrentham | 28.239 | 42.05707895740 | -71.30046365850 |
| Thurston Street Water Department Land | Town of Wrentham | 25.182 | 42.05927251620 | -71.30064728760 |
| Marshhawk Way CR | Marshfield Residential LLC | 0.802 | 42.11793713230 | -70.70763927300 |
| Marshhawk Way CR | Marshfield Residential LLC | 9.649 | 42.11682220480 | -70.70550261330 |
| Balancing Rock Village CR | Balancing Rock Village Condominium Trust | 0.318 | 42.16960376680 | -71.47645582870 |
| Charles River Natural Valley Storage Area | Army Corps of Engineers | 13.319 | 42.12193103770 | -71.36390693400 |
| Charles River Natural Valley Storage Area | Nelson Clifford R and Elizabeth A | 7.023 | 42.12223782680 | -71.36221235040 |
| Charles River Natural Valley Storage Area | Hall Norman W | 20.898 | 42.12022954190 | -71.36695768870 |
| Charles River Natural Valley Storage Area | Army Corps of Engineers | 32.941 | 42.11889103240 | -71.36417117660 |
| Charles River Natural Valley Storage Area | Dunn John A and Alice F | 5.242 | 42.11641205060 | -71.36279776710 |
| Charles River Natural Valley Storage Area | Army Corps of Engineers | 21.150 | 42.11539116940 | -71.36397794440 |
| Charles River Natural Valley Storage Area | Army Corps of Engineers | 9.393 | 42.11097812040 | -71.36480887240 |
| Charles River Natural Valley Storage Area | Army Corps of Engineers | 2.527 | 42.11419007980 | -71.36080834510 |
| Charles River Natural Valley Storage Area | Army Corps of Engineers | 14.259 | 42.11346940320 | -71.36537849610 |
| Charles River Natural Valley Storage Area | Army Corps of Engineers | 1.931 | 42.11225313150 | -71.36456540450 |
| Albemarle Field | City of Newton | 16.294 | 42.35771914990 | -71.21513214010 |
| Fessenden School Fields | Fessenden School | 3.842 | 42.35871101290 | -71.21774638560 |
| Fessenden School Fields | Fessenden School | 4.424 | 42.35687706260 | -71.21722606450 |
| Fessenden School Fields | Fessenden School | 1.637 | 42.35749060710 | -71.21771759910 |

| SITE NAME | OWNER | SITE AREA (ACRES) | LATITUDE | LONGITUDE |
|---|---|---|---|---|
| Fessenden School Fields | Fessenden School | 7.298 | 42.35687190870 | -71.22004252560 |
| Fessenden School Fields | Fessenden School | 6.613 | 42.35860726430 | -71.22122788520 |
| Balsomo Millenium Park | City of Newton | 0.191 | 42.33698240160 | -71.20916732420 |
| Beacon - Wyman Median | City of Newton | 0.172 | 42.32632661560 | -71.23071162150 |
| | City of Newton | 0.153 | 42.35219930550 | -71.19688683580 |
| Nobscot Reservation | Town of Sudbury | 1.115 | 42.35067710420 | -71.46605538750 |
| Nobscot Reservation | Town of Framingham | 12.763 | 42.35005086520 | -71.46551855150 |
| Stony Brook Wildlife Sanctuary | Massachusetts Audubon Society | 4.207 | 42.09997084450 | -71.31245389730 |
| Webster Street Water Supply Land | Town of Marshfield | 10.390 | 42.07188063730 | -70.68053583020 |
| Symphony Park | City of Somerville | 0.187 | 42.38385208430 | -71.08267599810 |
| D W Field Park | City of Brockton | 6.644 | 42.11689578580 | -71.05942678580 |
| D W Field Park | City of Brockton | 0.302 | 42.11882763800 | -71.06020154000 |
| D W Field Park | City of Brockton | 5.852 | 42.11528582980 | -71.05762382190 |
| D W Field Park | City of Brockton | 11.870 | 42.11732270240 | -71.05230288050 |
| Balancing Rock Village CR | Balancing Rock Village Condominium Trust | 0.528 | 42.16988941910 | -71.47514174020 |
| Balancing Rock Village CR | Balancing Rock Village Condominium Trust | 1.188 | 42.17058929260 | -71.47633574550 |
| Balancing Rock Village CR | Balancing Rock Village Condominium Trust | 3.873 | 42.17191769890 | -71.47514915340 |
| Charles River Natural Valley Storage Area | Army Corps of Engineers | 1.425 | 42.11037332040 | -71.36386516060 |
| Charles River Natural Valley Storage Area | Army Corps of Engineers | 4.104 | 42.11230960150 | -71.36600208290 |
| Charles River Natural Valley Storage Area | Army Corps of Engineers | 9.882 | 42.11322299160 | -71.36796194810 |
| Charles River Natural Valley Storage Area | Army Corps of Engineers | 3.633 | 42.11578383460 | -71.36741738620 |
| Charles River Natural Valley Storage Area | Army Corps of Engineers | 0.629 | 42.11401265690 | -71.37038512030 |
| Charles River Natural Valley Storage Area | Army Corps of Engineers | 2.452 | 42.11448060530 | -71.37056819480 |
| Charles River Natural Valley Storage Area | Army Corps of Engineers | 8.397 | 42.11479830690 | -71.36889996920 |
| Charles River Natural Valley Storage Area | Army Corps of Engineers | 5.489 | 42.11583919490 | -71.36929142150 |
| Charles River Natural Valley Storage Area | Army Corps of Engineers | 3.626 | 42.11656338070 | -71.36794403770 |
| Charles River Natural Valley Storage Area | Army Corps of Engineers | 10.525 | 42.11653385800 | -71.37097748280 |
| Washington - Lewis Median | City of Newton | 0.113 | 42.35449079860 | -71.19654500520 |
| Bonica Park | City of Newton | 0.325 | 42.36006849410 | -71.22241540080 |
| Boston College Law School Field | Trustees of Boston College | 4.089 | 42.34467643910 | -71.19544243120 |
| George M Ingram Memorial Park | Cohasset Conservation Trust | 5.703 | 42.22462065790 | -70.79662553460 |
| George M Ingram Memorial Park | Cohasset Conservation Trust | 22.097 | 42.22553764740 | -70.79595515470 |
| Alewife Brook Reservation | AP Cambridge Partners II LLC | 3.786 | 42.39930236140 | -71.15477461870 |
| Alewife Brook Reservation | AP Cambridge Partners II LLC | 1.783 | 42.39814290780 | -71.15387807470 |
| Alewife Brook Reservation | AP Cambridge Partners II LLC | 2.378 | 42.40020668230 | -71.15319324850 |
| Conservation Area | Town of West Bridgewater | 2.060 | 42.05093961050 | -71.02520379160 |
| Brockton Country Club | BROCKTON COUNTRY CLUB | 52.981 | 42.04948241560 | -71.02781561600 |
| | Town of West Bridgewater | 40.902 | 42.05302152790 | -71.02804946740 |
| Wedgewood Country Club | Brockton Golf Realty LTD Inc | 3.818 | 42.04264473010 | -71.02102288730 |
| Wedgewood Country Club | Brockton Golf Realty LTD Inc | 27.747 | 42.04395723390 | -71.02072514130 |
| Charles River Natural Valley Storage Area | Army Corps of Engineers | 4.470 | 42.11743968790 | -71.36821847310 |
| Charles River Natural Valley Storage Area | Army Corps of Engineers | 5.168 | 42.11794555590 | -71.36827971130 |
| Charles River Natural Valley Storage Area | Army Corps of Engineers | 6.061 | 42.11842703960 | -71.36769161510 |
| River Reserve CR | Southborough Open Land Foundation | 3.883 | 42.26757709130 | -71.51909302900 |
| Charles River Natural Valley Storage Area | Army Corps of Engineers | 2.792 | 42.11711371250 | -71.36836371640 |
| R Stewart Etsen Elementary School Playground | Town of Rockland | 13.362 | 42.10943810550 | -70.89782047940 |
| Conservation Area | Town of Rockland | 33.026 | 42.11579891920 | -70.89386716750 |
| Colby Phillips Conservation Area | Town of Hanover | 8.854 | 42.12287025080 | -70.89166306960 |

| SITE NAME | OWNER | SITE AREA (ACRES) | LATITUDE | LONGITUDE |
|---|---|---|---|---|
| Abington and Rockland Joint Water Works Water Supply Land | Town of Rockland | 1.202 | 42.12187592310 | -70.89204625600 |
| Abington and Rockland Joint Water Works Water Supply Land | Town of Rockland | 2.999 | 42.12249648600 | -70.89268551240 |
| Abington and Rockland Joint Water Works Water Supply Land | Town of Rockland | 19.722 | 42.12822381410 | -70.89445612230 |
| Abington and Rockland Joint Water Works Water Supply Land | Town of Rockland | 3.659 | 42.12559612530 | -70.89360308400 |
| Abington and Rockland Joint Water Works Water Supply Land | Town of Rockland | 4.727 | 42.12654595050 | -70.89831820490 |
| Claybrook Road Conservation Area | Town of Dover | 41.883 | 42.26347563050 | -71.28732895140 |
| Claybrook Road Conservation Area | Town of Dover | 1.771 | 42.26407398430 | -71.29009586620 |
| Ladd CR | Ladd Edward H and Berthe K | 6.099 | 42.26507037980 | -71.29071951520 |
| Bartlett Pines Conservation Area | Dover Land Conservation Trust | 17.556 | 42.26312089190 | -71.29342634780 |
| Charles River Natural Valley Storage Area | Army Corps of Engineers | 8.808 | 42.26179345160 | -71.29454052330 |
| Charles River Natural Valley Storage Area | Heinlein Chester F and Dorothy A | 2.936 | 42.25988765810 | -71.29459477240 |
| Veterans Memorial Field | Town of Hull | 0.311 | 42.27901369740 | -70.86752122730 |
| Hampton Hills Playground | Town of Hull | 1.084 | 42.27135848870 | -70.86542661210 |
| Weir River Woods Access | Hull Land Conservation | 0.203 | 42.26345379500 | -70.86430434580 |
| D W Field Park | City of Brockton | 39.007 | 42.11745959950 | -71.04889773880 |
| D W Park | City of Brockton | 12.366 | 42.12106936110 | -71.05491010200 |
| Daniel Webster Wildlife Sanctuary | Massachusetts Audubon Society | 18.622 | 42.08191232240 | -70.66879437080 |
| Daniel Webster Wildlife Sanctuary | Massachusetts Audubon Society | 26.636 | 42.09023702090 | -70.68262291160 |
| Chelsea Greenway | City of Chelsea | 0.628 | 42.38738836150 | -71.02310682090 |
| Chelsea Greenway | City of Chelsea | 5.353 | 42.39158328880 | -71.02594352000 |
| Abington and Rockland Joint Water Works Water Supply Land | Town of Rockland | 3.901 | 42.12579392030 | -70.89309435820 |
| Abington and Rockland Joint Water Works Water Supply Land | Town of Rockland | 1.350 | 42.12683592770 | -70.89502452860 |
| Abington and Rockland Joint Water Works Water Supply Land | Town of Rockland | 3.490 | 42.12557415060 | -70.89560797990 |
| Abington and Rockland Joint Water Works Water Supply Land | Town of Rockland | 0.147 | 42.12237660750 | -70.89632666000 |
| Abington and Rockland Joint Water Works Water Supply Land | Town of Rockland | 1.091 | 42.12342521500 | -70.89660979300 |
| Abington and Rockland Joint Water Works Water Supply Land | Town of Rockland | 0.143 | 42.12250021000 | -70.89667504900 |
| Abington and Rockland Joint Water Works Water Supply Land | Town of Rockland | 1.179 | 42.12343494960 | -70.89695821700 |
| Abington and Rockland Joint Water Works Water Supply Land | Town of Rockland | 5.101 | 42.12672056520 | -70.89788351710 |
| Abington and Rockland Joint Water Works Water Supply Land | Town of Rockland | 1.457 | 42.12542548940 | -70.89704641720 |
| Abington and Rockland Joint Water Works Water Supply Land | Town of Rockland | 1.349 | 42.12659553940 | -70.89709150990 |
| Beal Cemetery | Beal Cemetery Association | 0.486 | 42.13610784910 | -70.90162095200 |
| Abington and Rockland Joint Water Works Water Supply Land | Town of Rockland | 1.044 | 42.15219236430 | -70.90124637370 |

| SITE NAME | OWNER | SITE AREA (ACRES) | LATITUDE | LONGITUDE |
|---|---|---|---|---|
| Conservation Area | Town of Pembroke | 24.707 | 42.02813973190 | -70.77990426930 |
| Emery Preserve | Wildlands Trust | 0.993 | 42.26197988990 | -70.86599989620 |
| Weir River Woods | Town of Hull | 13.424 | 42.26264988460 | -70.86364930470 |
| Showboat Recreation Area | Town of Hull | 0.649 | 42.26399994120 | -70.85900185320 |
| Captain James Memorial Park | Town of Hull | 0.138 | 42.30474118400 | -70.88479219300 |
| Kingsley Road Playground | Town of Hull | 1.364 | 42.28549454100 | -70.87712713420 |
| Hull High School Athletic Fields | Town of Hull | 3.207 | 42.30383537310 | -70.92164429540 |
| Captain Clevery's Park | Owner Unknown | 0.295 | 42.30356893180 | -70.91388614930 |
| Sullivan Field | Town of Hull | 3.164 | 42.30476885100 | -70.91462144590 |
| Lillian M Jacobs Elementary School Playground | Town of Hull | 2.250 | 42.30662186500 | -70.90823001820 |
| Fort Revere | Town of Hull | 1.471 | 42.30452966250 | -70.90326220130 |
| Fort Revere | Town of Hull | 0.503 | 42.30441872180 | -70.90330491430 |
| Fort Revere | Town of Hull | 0.436 | 42.30467776060 | -70.90285562860 |
| Hull Cemetery | Town of Hull | 0.175 | 42.30437235100 | -70.89996357880 |
| Hull Cemetery | Town of Hull | 0.262 | 42.30466434530 | -70.90015255160 |
| Hull Cemetery | Town of Hull | 11.638 | 42.30484363930 | -70.90193082780 |
| Mariner's Park | Town of Hull | 2.284 | 42.30699557760 | -70.89205000920 |
| Murray/Needs Farm CR | Murray Peter M | 39.667 | 41.98001122790 | -71.00086621560 |
| Murray/Needs Farm CR | Needs John S and Elizabeth J | 22.152 | 41.97816765100 | -71.00082060520 |
| Spring House CR | Vose Judith A and III Robert C | 0.560 | 42.04625946200 | -70.65667600580 |
| Lincoln Elementary School Playground | City of Revere | 1.967 | 42.41678523760 | -71.01084176790 |
| Brophy Elementary School Playground | Town of Framingham | 23.203 | 42.30635754710 | -71.46417600500 |
| King Elementary School Playground | Town of Framingham | 8.910 | 42.32598992530 | -71.42225607660 |
| Abington and Rockland Joint Water Works Water Supply Land | Town of Rockland | 4.112 | 42.15242635490 | -70.89908243410 |
| Abington and Rockland Joint Water Works Water Supply Land | Town of Rockland | 9.399 | 42.12629054990 | -70.89662684620 |
| Abington and Rockland Joint Water Works Water Supply Land | Town of Rockland | 6.157 | 42.12433928280 | -70.89834621510 |
| Abington and Rockland Joint Water Works Water Supply Land | Town of Rockland | 1.042 | 42.12611923510 | -70.89882896230 |
| Abington and Rockland Joint Water Works Water Supply Land | Town of Rockland | 1.900 | 42.12716786430 | -70.89925253990 |
| Abington and Rockland Joint Water Works Water Supply Land | Town of Rockland | 2.892 | 42.12659584340 | -70.89966913710 |
| Abington and Rockland Joint Water Works Water Supply Land | Town of Rockland | 0.203 | 42.12528965540 | -70.89968730140 |
| Abington and Rockland Joint Water Works Water Supply Land | Town of Rockland | 1.714 | 42.12806873350 | -70.89803780200 |
| Phillips Street Conservation Area | Town of Rockland | 8.299 | 42.13157205830 | -70.89988449920 |
| Phillips Street Conservation Area | Town of Rockland | 8.740 | 42.13040154480 | -70.89806629740 |
| Abington and Rockland Joint Water Works Water Supply Land | Town of Rockland | 3.018 | 42.12872907350 | -70.89745169820 |
| Abington and Rockland Joint Water Works Water Supply Land | Town of Rockland | 2.664 | 42.12892782900 | -70.89688096750 |
| Abington and Rockland Joint Water Works Water Supply Land | Town of Rockland | 6.036 | 42.12905694030 | -70.89625359360 |
| Eagles Nest Estates Conservation Area | Town of Marshfield | 2.246 | 42.11776822050 | -70.75877009970 |

| SITE NAME | OWNER | SITE AREA (ACRES) | LATITUDE | LONGITUDE |
|---|---|---|---|---|
| Eagles Nest Estates Conservation Area | Town of Marshfield | 15.437 | 42.11634807160 | -70.75891256730 |
| D W Field Park | City of Brockton | 30.274 | 42.11202928540 | -71.04609784080 |
| D W Field Park | City of Brockton | 9.929 | 42.10990738620 | -71.05174555700 |
| D W Field Park | City of Brockton | 2.972 | 42.10874340020 | -71.04545642340 |
| Payson Road Athletic Complex | Town of Foxborough | 42.398 | 42.07980914800 | -71.25645234880 |
| Phillips Street Conservation Area | Town of Rockland | 6.178 | 42.12902360350 | -70.89955537410 |
| Conservation Area | Town of Hanover | 0.461 | 42.13010702440 | -70.89340577950 |
| Conservation Area | Town of Hanover | 1.722 | 42.13198203810 | -70.89400226990 |
| Maplewood Cemetery | Maplewood Cemetery Association | 5.980 | 42.13585935110 | -70.89719245360 |
| Rockland Little League Ballfields | Town of Rockland | 11.097 | 42.11377768680 | -70.91105693630 |
| Holy Family Cemetery | Holy Family Cemetery Association | 36.036 | 42.11473656560 | -70.91753249680 |
| Cemetery | Spring Lake Cemetery Association | 0.753 | 42.11819006940 | -70.91441362740 |
| Harmon Golf and Fitness Club | JLWS Development LLC | 94.199 | 42.11794540810 | -70.90349056210 |
| Jefferson Elementary School Playground | Town of Rockland | 2.525 | 42.12356895840 | -70.91164533150 |
| Spring Lake Cemetery | Spring Lake Cemetery Association | 7.126 | 42.12104184450 | -70.91862325370 |
| Rockland Senior High School Athletic Fields | Town of Rockland | 14.123 | 42.12738787230 | -70.92019208900 |
| Memorial Park Elementary School Playground | Town of Rockland | 4.869 | 42.12671282000 | -70.92403989500 |
| Recreational Area | Town of Rockland | 3.246 | 42.12851465120 | -70.92751563670 |
| Blaisdell Park | Town of Rockland | 2.860 | 42.15673285370 | -70.90503069660 |
| Water Supply Land | Aquarion Water Company | 1.547 | 42.16692910950 | -70.89145556650 |
| Water Supply Land | Aquarion Water Company | 6.816 | 42.16763625890 | -70.89273440930 |
| Water Supply Land | Aquarion Water Company | 3.951 | 42.16898548270 | -70.89348514390 |
| Hartsuff Park | Town of Rockland | 15.053 | 42.14071311030 | -70.90395382720 |
| Hartsuff Park | Town of Rockland | 1.386 | 42.14230874900 | -70.90622984950 |
| St Mary's Little League Field | Roman Catholic Archdiocese of Boston | 1.922 | 42.42850163610 | -71.02336114120 |
| St Mary's Little League Field | Owner Unknown | 0.213 | 42.42890686960 | -71.02307837820 |
| St Mary's Little League Field | Roman Catholic Archdiocese of Boston | 0.491 | 42.42897073810 | -71.02285485770 |
| Griswold Street Conservation Area | City of Revere | 1.900 | 42.42793354940 | -71.02486348380 |
| Griswold Street Conservation Area | City of Revere | 1.302 | 42.42804288940 | -71.02415481790 |
| St Mary's Little League Field | Owner Unknown | 0.391 | 42.42837499350 | -71.02375684060 |
| St Mary's Little League Field | City of Revere | 0.677 | 42.42843088340 | -71.02403933750 |
| Broadsound Avenue Conservation Area | City of Revere | 0.113 | 42.40120770290 | -70.98533947930 |
| Broadsound Avenue Conservation Area | City of Revere | 0.117 | 42.40034517560 | -70.98520293010 |
| Broadsound Avenue Conservation Area | City of Revere | 0.128 | 42.39949253200 | -70.98525116250 |
| Leverett Avenue Park | City of Revere | 0.134 | 42.39778333830 | -70.98527809300 |
| Leverett Avenue Park | City of Revere | 0.214 | 42.39801787250 | -70.98556313240 |
| Leverett Avenue Park | City of Revere | 0.223 | 42.39815154350 | -70.98578666200 |
| Beachmont Community Park | City of Revere | 0.135 | 42.39566922550 | -70.98934184010 |
| Revere High School and Rumney Marsh Academy Athletic Field | City of Revere | 3.409 | 42.41257919510 | -71.00374053600 |
| Erricola Park | City of Revere | 4.314 | 42.41521650500 | -71.00490970460 |
| Revere High School Veterans Field | City of Revere | 3.471 | 42.41265672800 | -71.00494465570 |
| Destasio Park | City of Revere | 0.521 | 42.41724167810 | -71.00534288880 |
| Green Hill Playground | Town of Hull | 0.455 | 42.26657980540 | -70.84209671150 |
| Brockton Fairgrounds | Brockton Agricultural Society | 46.396 | 42.07200855240 | -71.03913575360 |
| Olde Scotland Links | Town of Bridgewater | 101.962 | 41.94673346700 | -71.00688765560 |
| Olde Scotland Links | Town of Bridgewater | 89.103 | 41.95259675220 | -71.00980728020 |
| Olde Scotland Links | Town of Bridgewater | 25.423 | 41.94844723190 | -71.01350308190 |

| SITE NAME | OWNER | SITE AREA (ACRES) | LATITUDE | LONGITUDE |
|---|---|---|---|---|
| Winsor Shores Conservation Area | Cohasset Conservation Trust | 0.401 | 42.26533403910 | -70.82870590680 |
| Williams Salt Marsh Conservation Area | Cohasset Conservation Trust | 0.366 | 42.25437298670 | -70.79815645040 |
| Williams Salt Marsh Conservation Area | Cohasset Conservation Trust | 2.697 | 42.25407457490 | -70.79929674730 |
| Sumner Smith Overlook Conservation Area | Cohasset Conservation Trust | 0.922 | 42.24824364150 | -70.79887118680 |
| Remick Salt Marsh Conservation Area | Cohasset Conservation Trust | 0.975 | 42.24855093230 | -70.80973261350 |
| Remick Salt Marsh Conservation Area | Cohasset Conservation Trust | 1.021 | 42.24848045300 | -70.81031418410 |
| Conservation Area | Town of Norton | 21.185 | 41.98731890840 | -71.12322167960 |
| Winsor Shores Conservation Area | Cohasset Conservation Trust | 0.264 | 42.26452863670 | -70.82684063140 |
| Kane Elementary School Playground | City of Marlborough | 0.606 | 42.34225109870 | -71.51907891090 |
| Kane Elementary School Playground | City of Marlborough | 3.724 | 42.34375498570 | -71.52056180270 |
| Oak Island Park | City of Revere | 0.361 | 42.42473009380 | -70.98451719260 |
| Neponset Street Mini-Park | City of Revere | 0.188 | 42.41620461140 | -70.99215614250 |
| Brockton High School Athletic Fields | City of Brockton | 36.570 | 42.06898214280 | -71.04251668620 |
| Conservation Area | City of Brockton | 14.482 | 42.06343688480 | -71.04212822030 |
| East Junior High School Playground | City of Brockton | 1.510 | 42.08531537820 | -70.99908797160 |
| East Side Improvement Park | Nova Alianca Church of the Nazarene | 2.929 | 42.08604735620 | -71.00203295340 |
| East Junior High School Playground | City of Brockton | 5.778 | 42.08637341150 | -70.99914002950 |
| Eldon B Keith Field | City of Brockton | 4.553 | 42.08131617850 | -71.02440819080 |
| Union Cemetery | City of Brockton | 0.480 | 42.08188193940 | -71.00647541190 |
| George G Snow Park | City of Brockton | 7.860 | 42.08138100190 | -71.01057802700 |
| Plymouth Street Playground | City of Brockton | 1.133 | 42.08295210420 | -71.01232374490 |
| Union Cemetery | City of Brockton | 20.755 | 42.08243542750 | -71.00809338900 |
| George G Snow Park | City of Brockton | 6.327 | 42.08291481850 | -71.01093505230 |
| Raymond School Playground | City of Brockton | 8.299 | 42.10553405970 | -71.03239174650 |
| Hill Street Playground | City of Brockton | 2.132 | 42.08239389620 | -71.00018237080 |
| Hillstrom Farm Park | City of Brockton | 10.370 | 42.10900992620 | -71.00200051160 |
| Kennedy School Playground | City of Brockton | 1.781 | 42.06056004330 | -71.03704624410 |
| McKinley Park | City of Brockton | 1.833 | 42.11000169270 | -71.01781392840 |
| Daniel Webster Wildlife Sanctuary CR | Massachusetts Audubon Society | 38.286 | 42.09127601030 | -70.67331543610 |
| Factory Pond Conservation Area | Town of Holliston | 5.713 | 42.20942429350 | -71.42160500470 |
| Endean Conservation Area | Town of Norwood | 38.059 | 42.17147021420 | -71.21552949640 |
| Cadman Conservation Area | City of Weymouth | 4.136 | 42.23118217220 | -70.94867083820 |
| Mill Cove Conservation Area | City of Weymouth | 2.273 | 42.23402469790 | -70.95043379700 |
| Mill Cove Conservation Area | City of Weymouth | 2.534 | 42.23438105370 | -70.95015901860 |
| 174 Charles River Road CR | Town of Needham | 1.636 | 42.26426316580 | -71.26729624260 |
| Conservation Area | Sudbury Valley Trustees | 3.304 | 42.28810492310 | -71.49354129120 |
| Swanson Road Conservation Area | Sudbury Valley Trustees | 1.104 | 42.32662665580 | -71.41359644990 |
| Rocky Woods Estates Conservation Area | Town of Holliston | 7.822 | 42.19530595120 | -71.49411865930 |
| Rocky Woods Estates Conservation Area | Town of Holliston | 0.959 | 42.19760934860 | -71.49184562080 |
| Old Church Estates Conservation Area | Town of Marshfield | 8.391 | 42.13075050470 | -70.76599210130 |
| Cedar Street Conservation Area | Town of Scituate | 8.324 | 42.20012386220 | -70.81010582260 |
| Cedar Street Conservation Area | Town of Scituate | 4.021 | 42.19877988880 | -70.80772837080 |
| Keaney Estates Conservation Area | Town of Walpole | 8.324 | 42.14654714330 | -71.20788909430 |
| Oak Run Estates Conservation Area | City of Franklin | 8.114 | 42.08644836000 | -71.36268854100 |
| Oak Run Estates Conservation Area | City of Franklin | 24.129 | 42.08860501320 | -71.36534763500 |
| Indian Rock Estates Conservation Area | City of Franklin | 24.946 | 42.08860858710 | -71.36916700700 |
| Hearthstone Woods Estates Conservation Area | Town of Easton | 7.349 | 42.00021717070 | -71.14327994750 |
| Taunton River WMA | Department of Fish and Game | 4.519 | 41.97844550050 | -70.90975443730 |

| SITE NAME | OWNER | SITE AREA (ACRES) | LATITUDE | LONGITUDE |
|---|---|---|---|---|
| Ponkapoag Golf Course | DCR - Division of State Parks and Recreation | 0.086 | 42.19059876540 | -71.10622270080 |
| Ponkapoag Golf Course | DCR - Division of State Parks and Recreation | 0.088 | 42.19038777500 | -71.10553124320 |
| Ponkapoag Golf Course | DCR - Division of State Parks and Recreation | 0.267 | 42.18994695120 | -71.10462033660 |
| Taunton River WMA | Department of Fish and Game | 3.060 | 41.97871336480 | -70.90881109130 |
| Bogastow Brook Conservation Area | Town of Holliston | 31.686 | 42.20580785480 | -71.39638480000 |
| Bogastow Brook Conservation Area | Town of Holliston | 0.191 | 42.20439485410 | -71.40025499410 |
| Sheffield Grant Estates Conservation Area | Town of Holliston | 5.843 | 42.20298295490 | -71.39455830650 |
| Hamilton/Crocker Memorial Conservation Area | Town of Holliston | 13.172 | 42.19156430940 | -71.40058926430 |
| Hamilton/Crocker Memorial Conservation Area | Town of Holliston | 12.609 | 42.19006617900 | -71.40065050760 |
| Craig Meadow Conservation Area | Town of Wrentham | 10.665 | 42.07712905650 | -71.35161513960 |
| Millbrook Estates Conservation Area | Town of Wrentham | 6.456 | 42.07737835520 | -71.34980163410 |
| Indian Trail Estates Conservation Area | Town of Whitman | 13.469 | 42.09358558730 | -70.91399899850 |
| Hobart Pond Conservation Area | Town of Whitman | 16.069 | 42.08566413450 | -70.92845585210 |
| Rocky Woods Reservation | The Trustees of Reservations | 6.266 | 42.21811762880 | -71.27326582220 |
| Norwood Country Club | Simoni Realty Trust | 92.199 | 42.19866563020 | -71.18155203770 |
| University Avenue Conservation Area | Town of Norwood | 4.398 | 42.19901099640 | -71.17763384480 |
| Ellis Gardens Playground | Town of Norwood | 32.157 | 42.20525149640 | -71.18857061860 |
| Ellis Avenue Wellfields | Town of Norwood | 79.472 | 42.20477544230 | -71.18103405710 |
| Church Street Conservation Area | Town of East Bridgewater | 3.603 | 42.03731240110 | -70.94474275060 |
| Blaney Danforth Conservation Area | Town of Weston | 5.059 | 42.32701355690 | -71.31534655790 |
| Haven Street Conservation Area | Town of Dover | 0.962 | 42.24953690550 | -71.28367152140 |
| Haven Street Conservation Area | Town of Dover | 0.970 | 42.24979960710 | -71.28424676170 |
| William A Rice Recreation Area | Town of Wrentham | 82.819 | 42.07663440690 | -71.32066642700 |
| Dedham Street Conservation Area | Town of Dover | 7.942 | 42.25460180110 | -71.24123400720 |
| Dedham Street Conservation Area | Town of Dover | 0.925 | 42.25399077310 | -71.24211155340 |
| Cabot Conservation Area | Dover Land Conservation Trust | 5.705 | 42.25748183740 | -71.24062060350 |
| Cabot Conservation Area | Dover Land Conservation Trust | 5.115 | 42.25901700190 | -71.23812826220 |
| Sheldon Conservation Area | Dover Land Conservation Trust | 6.076 | 42.23509998810 | -71.31079450860 |
| Sanger Conservation Area | Dover Land Conservation Trust | 42.043 | 42.22975249940 | -71.31119751550 |
| Millers Hill Conservation Area | Dover Land Conservation Trust | 5.152 | 42.23987054280 | -71.30872618420 |
| Valley Farm Conservation Area | Town of Dover | 52.266 | 42.25536528640 | -71.29009414430 |
| Valley Farm Conservation Area | Town of Dover | 7.984 | 42.25643348750 | -71.29593992050 |
| Sullivan Conservation Area | Dover Land Conservation Trust | 1.750 | 42.24020622450 | -71.27071949990 |
| Sullivan Conservation Area | Dover Land Conservation Trust | 1.016 | 42.24083834890 | -71.27103436590 |
| Ben-David Farm | Dover Land Conservation Trust | 5.699 | 42.25250460850 | -71.29494326590 |
| Ponkapoag Golf Course | DCR - Division of State Parks and Recreation | 36.761 | 42.20131785010 | -71.11073827790 |
| Ponkapoag Golf Course | DCR - Division of State Parks and Recreation | 26.953 | 42.18637066960 | -71.09958634370 |
| Ponkapoag Golf Course | DCR - Division of State Parks and Recreation | 27.208 | 42.18710391790 | -71.10297456480 |
| Ponkapoag Golf Course | DCR - Division of State Parks and Recreation | 0.547 | 42.18875887300 | -71.10631836880 |
| Dedham Street Conservation Area | Town of Dover | 7.036 | 42.25492801110 | -71.25017755880 |
| Spring Street Conservation Area | Town of East Bridgewater | 0.211 | 42.02621305090 | -70.96729701930 |
| Sachem Rock Avenue Conservation Area | Town of East Bridgewater | 0.850 | 42.01423648170 | -70.94826252350 |
| Canoe Way Conservation Area | Town of East Bridgewater | 0.920 | 42.01568355920 | -70.95240719660 |
| Bogastow Brook CR | Temple III Herbert M and Betty L | 15.163 | 42.19006577840 | -71.36445999480 |
| Bogastow Brook CR | Temple III Herbert M and Betty L | 6.792 | 42.18945288310 | -71.37215152430 |
| Bogastow Brook CR | Temple III Herbert M and Betty L | 66.675 | 42.19053334610 | -71.36810779640 |
| Charles River Natural Valley Storage Area | Army Corps of Engineers | 0.772 | 42.25963841700 | -71.28723745110 |
| Valley Farm Conservation Area | Town of Dover | 5.064 | 42.25507658410 | -71.29592929380 |

| SITE NAME | OWNER | SITE AREA (ACRES) | LATITUDE | LONGITUDE |
|---|---|---|---|---|
| Charles River Natural Valley Storage Area | Army Corps of Engineers | 0.839 | 42.25830864470 | -71.28735944970 |
| Turners Pond Park | Town of Milton | 16.023 | 42.26114343370 | -71.07801933060 |
| Glover School Playground | Town of Milton | 3.128 | 42.26189256000 | -71.07627779350 |
| Pond Street Conservation Area | Town of Braintree | 0.746 | 42.20105231260 | -71.01540413050 |
| Franklin Street Conservation Area | Town of Braintree | 1.267 | 42.20650512000 | -71.01427010090 |
| Franklin Street Conservation Area | Town of Braintree | 4.281 | 42.20729034630 | -71.01456341530 |
| Farm River Conservation Area | Town of Braintree | 13.015 | 42.19384569450 | -71.02205063220 |
| Daniels Douglas I APR | Daniels Douglas I | 19.948 | 42.04810837100 | -71.28373648250 |
| Daniels Douglas I APR | Daniels Douglas I | 27.728 | 42.04457106860 | -71.28104026340 |
| Wolf Meadow Conservation Area | Town of Foxborough | 82.300 | 42.05000300850 | -71.27922167530 |
| Daniels Douglas I APR | Daniels Douglas I | 16.995 | 42.04413050630 | -71.28327377050 |
| Daniels Douglas I APR | Daniels Douglas I | 4.563 | 42.04033242410 | -71.27918093070 |
| Daniels Douglas I APR | Daniels Douglas I | 1.473 | 42.04113948190 | -71.27867110250 |
| Brook Run CR | Brook Run Development Corporation | 8.325 | 42.20807038920 | -71.26338109510 |
| Flatley CR | Flatley Thomas J | 4.437 | 42.23216647290 | -71.12247100170 |
| Charles River Natural Valley Storage Area | Army Corps of Engineers | 1.771 | 42.25826589440 | -71.28572273180 |
| Charles River Natural Valley Storage Area | Army Corps of Engineers | 1.724 | 42.25885330700 | -71.28645800940 |
| Raynham Water Supply Area | Town of Raynham | 23.439 | 41.95444680030 | -71.03884152560 |
| Haven Street Conservation Area | Town of Dover | 31.629 | 42.25295244070 | -71.28114002650 |
| Gregg Conservation Area | Dover Land Conservation Trust | 41.245 | 42.25445887640 | -71.27632568410 |
| Channing Pond Park | Town of Dover | 1.454 | 42.24611884240 | -71.28912036330 |
| Channing Pond Park | Town of Dover | 4.623 | 42.24629771100 | -71.29014594780 |
| Springdale Avenue Conservation Area | Dover Land Conservation Trust | 11.370 | 42.24745875470 | -71.28738009160 |
| Lansing Bennett Forest | Town of Duxbury | 28.420 | 42.05261052040 | -70.76059484150 |
| Bird Park | The Trustees of Reservations | 5.753 | 42.15984613520 | -71.22050158980 |
| Bird Park | The Trustees of Reservations | 6.107 | 42.15251033910 | -71.21737288000 |
| Bird Park | The Trustees of Reservations | 80.867 | 42.15713286370 | -71.21613392030 |
| East Walpole Conservation Area | Town of Walpole | 6.091 | 42.15570201480 | -71.21039504150 |
| East Walpole Conservation Area | Town of Walpole | 1.100 | 42.15798607170 | -71.20916705160 |
| East Walpole Conservation Area | Town of Walpole | 5.512 | 42.15853449290 | -71.20762322910 |
| West Meadow Brook Conservation Area | Town of West Bridgewater | 4.115 | 42.00942580410 | -71.02974435230 |
| South Elm Street Conservation Area | Town of West Bridgewater | 17.282 | 42.01140948570 | -71.02536640460 |
| Flaggy Meadow Conservation Area | Town of West Bridgewater | 14.605 | 42.01324174950 | -71.02899555670 |
| Franklin Reservoirs Conservation Area | City of Franklin | 104.947 | 42.09504972770 | -71.38169018930 |
| Ellis Pond Conservation Area | Town of Norwood | 40.554 | 42.18181563660 | -71.22529978360 |
| Ponkapoag Golf Course | DCR - Division of State Parks and Recreation | 0.754 | 42.19638584150 | -71.10832321620 |
| Ponkapoag Golf Course | DCR - Division of State Parks and Recreation | 184.303 | 42.19054326330 | -71.11194819980 |
| Blue Hills Reservation | DCR - Division of State Parks and Recreation | 1.112 | 42.23768362590 | -71.03265424710 |
| Happy Hollow Water Supply Land | Town of Wayland | 2.903 | 42.34188356510 | -71.37750379050 |
| Wayland High School Athletic Fields | Town of Wayland | 55.254 | 42.34305188520 | -71.37563351310 |
| Hartwell CR | Hartwell Thelma B | 8.481 | 42.08216001030 | -70.76839146750 |
| Franklin Woods Conservation Area | Metacomet Land Trust | 25.445 | 42.10700768960 | -71.40194042560 |
| Franklin Woods Conservation Area | Metacomet Land Trust | 10.404 | 42.11055003450 | -71.40234351690 |
| Reid Memorial Conservation Area | Metacomet Land Trust | 12.682 | 42.11702797190 | -71.39010385440 |
| Brush Hill Road Conservation Area | Sherborn Rural Land Foundation | 10.203 | 42.25517857540 | -71.40621830610 |
| Woodland Street Conservation Area | Sherborn Rural Land Foundation | 5.638 | 42.22091209440 | -71.38094478670 |
| Woodland Street Conservation Area | Sherborn Rural Land Foundation | 33.479 | 42.21768660700 | -71.38661484350 |
| Ash Street Conservation Area | Sherborn Rural Land Foundation | 5.838 | 42.21935065990 | -71.39261368800 |

| SITE NAME | OWNER | SITE AREA (ACRES) | LATITUDE | LONGITUDE |
|---|---|---|---|---|
| Ash Street Conservation Area | Sherborn Rural Land Foundation | 4.799 | 42.22021251260 | -71.39338288020 |
| Western Avenue Conservation Area | Sherborn Rural Land Foundation | 16.518 | 42.21769155860 | -71.39823776600 |
| Coronation Drive Conservation Area | Metacomet Land Trust | 1.770 | 42.10549090520 | -71.42487996850 |
| Reid Memorial Conservation Area | Metacomet Land Trust | 2.303 | 42.11909256790 | -71.39003628740 |
| Woodland Street Conservation Area | Sherborn Rural Land Foundation | 2.961 | 42.22387740080 | -71.38022729250 |
| Haven Street Conservation Area | Town of Dover | 32.327 | 42.25017462760 | -71.28818799360 |
| Charles River Natural Valley Storage Area | Army Corps of Engineers | 12.590 | 42.24745068930 | -71.29109697300 |
| Charles River Natural Valley Storage Area | Army Corps of Engineers | 1.008 | 42.24934184080 | -71.28650071450 |
| Prospect Street Conservation Area | Sherborn Rural Land Foundation | 5.023 | 42.26039707030 | -71.38590459950 |
| Colebrook Cemetery | Colebrook Cemetery Association | 21.522 | 42.08484126800 | -70.93063428350 |
| Charles River Conservation Area | Town of Dover | 0.227 | 42.25738368920 | -71.26303110000 |
| Charles River Conservation Area | Town of Dover | 0.300 | 42.25758107310 | -71.26268713540 |
| High Street Conservation Area | Town of Walpole | 13.373 | 42.17896202750 | -71.27196108560 |
| High Street Conservation Area | Town of Walpole | 1.210 | 42.17857798910 | -71.27544505520 |
| High Street Conservation Area | Town of Walpole | 3.574 | 42.17818276500 | -71.27412281160 |
| High Street Conservation Area | Town of Walpole | 5.590 | 42.17818363780 | -71.27021847960 |
| Brookdale Avenue Conservation Area | Town of Wellesley | 0.489 | 42.31426199430 | -71.31939762540 |
| Reeds Pond Conservation Area | Town of Wellesley | 7.338 | 42.31080833800 | -71.32233554340 |
| Reeds Pond Conservation Area | Town of Wellesley | 0.189 | 42.31272622560 | -71.31997619860 |
| Reeds Pond Conservation Area | Town of Wellesley | 0.179 | 42.31046480860 | -71.32448156670 |
| Reeds Pond Conservation Area | Town of Wellesley | 3.269 | 42.30771884890 | -71.32545980770 |
| Overbrook Reservation | Town of Wellesley | 9.846 | 42.30577016750 | -71.31654487620 |
| Hardy School Playground | Town of Wellesley | 4.872 | 42.30443875150 | -71.30895916820 |
| Pickle Point Sanctuary | Wellesley Conservation Council | 1.261 | 42.30215211570 | -71.31952765300 |
| Bird Island Sanctuary | Town of Wellesley | 0.377 | 42.30332711860 | -71.32087250010 |
| Heyl Sanctuary | Wellesley Conservation Council | 1.394 | 42.27941351400 | -71.29540704550 |
| Susan Lee Memorial Sanctuary | Wellesley Conservation Council | 0.072 | 42.27726119840 | -71.29682025400 |
| Susan Lee Memorial Sanctuary | Wellesley Conservation Council | 0.981 | 42.27790344130 | -71.29707288400 |
| Susan Lee Memorial Sanctuary | Wellesley Conservation Council | 1.816 | 42.27783780360 | -71.29783394250 |
| Susan Lee Memorial Sanctuary | Wellesley Conservation Council | 4.443 | 42.27801365020 | -71.29586824560 |
| Guernsey Sanctuary | Wellesley Conservation Council | 6.927 | 42.27480511470 | -71.29130717850 |
| Elm Street Conservation Area | Town of Medfield | 6.084 | 42.18066040880 | -71.27714952160 |
| Elm Street Conservation Area | Town of Medfield | 5.747 | 42.18147964970 | -71.27786313020 |
| Haven Road Conservation Area | Town of Medfield | 21.293 | 42.16993196920 | -71.28790011730 |
| Elm Street Conservation Area | Town of Medfield | 5.672 | 42.17879641170 | -71.27690870980 |
| Cedar Hill Golf Course | Town of Stoughton | 64.474 | 42.10620619640 | -71.07567935900 |
| Elm Street Conservation Area | Town of Medfield | 5.659 | 42.17975957670 | -71.27691959000 |
| Guernsey Sanctuary | Wellesley Conservation Council | 1.216 | 42.27806652380 | -71.29163213760 |
| Simons Park | Town of Wellesley | 3.686 | 42.29692835430 | -71.28950002110 |
| Hunnewell School Playground | Town of Wellesley | 3.322 | 42.29553485090 | -71.28949358600 |
| Central Park | Town of Wellesley | 0.179 | 42.29632366310 | -71.29323984560 |
| Central Park | Town of Wellesley | 0.351 | 42.29673422460 | -71.29357702570 |
| Guernsey Sanctuary | Wellesley Conservation Council | 13.844 | 42.27575184120 | -71.29272194670 |
| Central Park | Town of Wellesley | 0.271 | 42.29706485100 | -71.29397032080 |
| Old Graveyard | Town of East Bridgewater | 1.388 | 42.02997984060 | -70.95505400340 |
| Central Cemetery | East Bridgewater Cemetery Corporation | 16.257 | 42.03101253280 | -70.95347157680 |
| Church Street Conservation Area | Town of East Bridgewater | 6.124 | 42.03193015330 | -70.94891588930 |
| Church Street Conservation Area | Town of East Bridgewater | 2.421 | 42.03606310450 | -70.94811318110 |

| SITE NAME | OWNER | SITE AREA (ACRES) | LATITUDE | LONGITUDE |
|---|---|---|---|---|
| Elm Street Conservation Area | Town of East Bridgewater | 2.621 | 42.05043713260 | -70.97002198820 |
| Elm Street Conservation Area | Town of East Bridgewater | 0.201 | 42.05137050800 | -70.96995644340 |
| Wylde Woods | Town of Dover | 108.791 | 42.23366640090 | -71.29274460340 |
| Stone Conservation Area | Dover Land Conservation Trust | 10.162 | 42.23770197270 | -71.28953486460 |
| Church Street Fields | Town of East Bridgewater | 34.157 | 42.03401983950 | -70.95115895930 |
| Carver Pond Water Supply Land | Town of Bridgewater | 10.788 | 41.97954388540 | -70.96642527820 |
| Carver Pond Conservation Area | Town of Bridgewater | 6.541 | 41.97971441960 | -70.96901950600 |
| Carver Pond Water Supply Land | Town of Bridgewater | 51.991 | 41.97553766230 | -70.97057849840 |
| Carver Pond Water Supply Land | Town of Bridgewater | 2.649 | 41.97353815280 | -70.97023309930 |
| Cedar Swamp Conservation Area | Town of Stoughton | 18.159 | 42.10617504440 | -71.09119661260 |
| Cedar Swamp Conservation Area | Town of Stoughton | 15.584 | 42.11052368430 | -71.09156433680 |
| Cedar Swamp Conservation Area | Town of Stoughton | 0.777 | 42.10949592900 | -71.09048825840 |
| Cedar Swamp Conservation Area | Town of Stoughton | 11.825 | 42.11175063510 | -71.09508077990 |
| Purchade Cemetery | Purchade Cemetery Association | 2.686 | 41.92786171400 | -70.94639256560 |
| Sherwood Estates Conservation Area | Town of Holliston | 0.387 | 42.19103696900 | -71.40644959770 |
| Sherwood Estates Conservation Area | Town of Holliston | 5.237 | 42.19408274590 | -71.40435726530 |
| Pico Park | Town of Winthrop | 0.706 | 42.36969720700 | -70.98335547330 |
| Lewis Lake Park | Town of Winthrop | 13.872 | 42.37376286040 | -70.97439449410 |
| Winthrop Golf Club | Town of Winthrop | 49.882 | 42.37700659560 | -70.97710744250 |
| Main Winthrop Cemetery | Town of Winthrop | 1.849 | 42.37596155420 | -70.98093503660 |
| Main Winthrop Cemetery | Town of Winthrop | 3.710 | 42.37573311180 | -70.98210305270 |
| Main Winthrop Cemetery | Town of Winthrop | 4.880 | 42.37760776170 | -70.98048833820 |
| Winthrop Tennis Courts | Town of Winthrop | 1.019 | 42.37952096500 | -70.97981013560 |
| Cedar Swamp Conservation Area | Town of Stoughton | 8.156 | 42.11224183790 | -71.09349772990 |
| Cedar Swamp Conservation Area | Town of Stoughton | 8.515 | 42.10389200100 | -71.09382243260 |
| Cedar Swamp Conservation Area | Town of Stoughton | 11.077 | 42.10415148670 | -71.08665136690 |
| South Elementary School Playground | Town of Stoughton | 14.699 | 42.11334639630 | -71.08338854530 |
| Shuman Avenue Conservation Area | Town of Stoughton | 24.998 | 42.11355642930 | -71.06394084270 |
| Packet Landing Conservation Area | Town of Pembroke | 34.239 | 42.11425163950 | -70.78020976400 |
| Miller's Field | Town of Winthrop | 5.615 | 42.38016501640 | -70.97697361250 |
| Crest Avenue Playground | Town of Winthrop | 0.857 | 42.38610343840 | -70.97447258650 |
| Veterans Field | Town of Winthrop | 4.476 | 42.38104672110 | -70.97839753400 |
| World War II Memorial Park | Town of Winthrop | 0.393 | 42.38633734200 | -70.97527112860 |
| Turnpike Street Conservation Area | Town of Canton | 19.698 | 42.15031104100 | -71.10721710810 |
| Pine Tree Brook Flood Control Area | Town of Milton | 9.696 | 42.23256529310 | -71.08047826280 |
| Pine Tree Brook Conservation Area | Town of Milton | 2.040 | 42.23524472770 | -71.08837720650 |
| Pine Tree Brook Flood Control Area | Town of Milton | 48.947 | 42.23455621950 | -71.08374021380 |
| Jones Barrows Brook Conservation Area | Town of Plympton | 15.152 | 41.97526773640 | -70.80155055320 |
| Partridge Woods Conservation Area | City of Franklin | 13.517 | 42.11723608160 | -71.42406543240 |
| Glen Road Conservation Area | Town of Hopkinton | 13.193 | 42.19260373540 | -71.52730153750 |
| Baker School Playground | Town of Brookline | 8.000 | 42.30355749520 | -71.15903138780 |
| Leo J. Martin Memorial Golf Course | DCR - Division of State Parks and Recreation | 1.307 | 42.32766840050 | -71.27032852900 |
| Millbrook Estates Conservation Area | Town of Wrentham | 5.391 | 42.07680834640 | -71.34659455540 |
| Millbrook Estates Conservation Area | Town of Wrentham | 1.073 | 42.07520043600 | -71.34947156660 |
| Millbrook Estates Conservation Area | Town of Wrentham | 0.403 | 42.07606291690 | -71.35038563600 |
| Hemenway CR | Hemenway John T and Phoebe M | 6.414 | 42.21647306150 | -71.12538062450 |
| Freiday Conservation Area | Town of Sharon | 10.430 | 42.08905196430 | -71.14252211270 |
| Plymouth Street Conservation Area | Town of Middleborough | 9.436 | 41.92773233250 | -70.95067797530 |

| SITE NAME | OWNER | SITE AREA (ACRES) | LATITUDE | LONGITUDE |
|---|---|---|---|---|
| South Walpole Street Conservation Area | Town of Sharon | 9.413 | 42.10681029440 | -71.23292671580 |
| Bay Road Conservation Area | Town of Sharon | 9.288 | 42.07412530540 | -71.14068093010 |
| Turner Homestead Conservation Area | Town of Easton | 8.918 | 42.04906056880 | -71.14418690550 |
| Neponset Valley Parkway | DCR - Division of State Parks and Recreation | 0.794 | 42.23424628570 | -71.12203488700 |
| Reynolds Nature Preserve | Land Preservation Society of Norton | 13.058 | 41.99669346610 | -71.14326402030 |
| Taunton River WMA | Department of Fish and Game | 6.210 | 41.97796001320 | -70.91116098010 |
| Gohlke CR | Gohlke Frank W and Flint-Gohlke Lucy | 2.037 | 42.26537616310 | -71.53547638930 |
| Sudbury River Conservation Area | Southborough Open Land Foundation | 3.600 | 42.26578560940 | -71.53399301010 |
| Arsenal Park | City of Watertown | 14.449 | 42.36090268410 | -71.16073152320 |
| Filippello Park | City of Watertown | 3.970 | 42.36673187160 | -71.15446776880 |
| Filippello Park | City of Watertown | 12.664 | 42.36646761830 | -71.15144020780 |
| F. Gilbert Hills State Forest | DCR - Division of State Parks and Recreation | 31.662 | 42.05659475440 | -71.26640201440 |
| Rumney Marsh Reservation | DCR - Division of State Parks and Recreation | 6.556 | 42.42300019480 | -71.00091174850 |
| North Pembroke Elementary School | Town of Pembroke | 19.257 | 42.09746355370 | -70.78011268860 |
| Clay Pit Pond Park | Town of Belmont | 10.514 | 42.39361328210 | -71.16366654610 |
| Rumney Marsh Reservation | DCR - Division of State Parks and Recreation | 1.793 | 42.42538212090 | -70.99239429130 |
| | FYFFE MARY H | 4.191 | 42.28479593190 | -71.31290755200 |
| Union Cemetery | UNION CEMETERY ASSOCIATION | 1.440 | 42.03518782250 | -70.97567915190 |
| Neponset River Reservation | DCR - Division of State Parks and Recreation | 325.399 | 42.17473237390 | -71.15979066920 |
| | X | 1.847 | 42.33861130270 | -71.33065953590 |
| Winthrop Playground | City of Boston | 1.503 | 42.31746940110 | -71.07592643950 |
| Boston Harbor Islands State Park | DCR - Division of State Parks and Recreation | 53.521 | 42.26940405480 | -70.92104729270 |
| Vinal School | Town of Norwell | 29.004 | 42.17597923720 | -70.79706739150 |
| Amelia Earhart Dam | DCR - Division of State Parks and Recreation | 2.446 | 42.39476882390 | -71.07528915360 |
| Leo J. Martin Memorial Golf Course | DCR - Division of State Parks and Recreation | 3.651 | 42.33107140450 | -71.27026630850 |
| Cedar Mills | Town of Walpole | 7.015 | 42.14156313480 | -71.27550730770 |
| Harvard Yard | Harvard University | 15.147 | 42.37450559810 | -71.11664843110 |
| Lawton Playground | Town of Brookline | 0.544 | 42.34941542600 | -71.12678279160 |
| Libby Farm | Town of Stoughton | 83.739 | 42.10155363170 | -71.11076089340 |
| Prescott Square | City of Boston | 0.291 | 42.38116750240 | -71.03087095340 |
| Central Burying Ground | City of Boston | 1.572 | 42.35283816490 | -71.06597605570 |
| Well Site | City of Franklin | 7.031 | 42.13302916660 | -71.38622601850 |
| | Town of Holliston | 6.623 | 42.19973463480 | -71.41766617500 |
| | Town of Duxbury | 4.265 | 42.03198507110 | -70.75096246490 |
| Black Mallard Rd | Town of Bridgewater | 6.863 | 41.96656346170 | -71.04845583030 |
| O'Neil Playground | City of Chelsea | 0.083 | 42.38983960700 | -71.04343112330 |
| Charles River Reservation | DCR - Division of State Parks and Recreation | 3.460 | 42.36616717780 | -71.21555160110 |
| Sullivan Park | CAMBRIDGE COLLEGE | 0.127 | 42.36855977360 | -71.11111757640 |
| Old Harbor Reservation | DCR - Division of State Parks and Recreation | 7.504 | 42.31980684840 | -71.03987574290 |
| Neponset River Reservation | DCR - Division of State Parks and Recreation | 0.751 | 42.28832323410 | -71.03943319620 |
| | X | 42.897 | 42.18363366170 | -71.35878212890 |
| Second Meeting House Lot | Duxbury Rural and Historical Society | 1.572 | 42.02504040510 | -70.68760866460 |
| Perry Park | City of Somerville | 1.266 | 42.37955064770 | -71.10340280590 |
| Waldstein Playground | Town of Brookline | 5.627 | 42.33646984090 | -71.14310187260 |
| Spring Valley Country Club | SPRING VALLEY COUNTRY CLUB | 202.863 | 42.15249003940 | -71.18237490840 |
| Beth Israel Cemetery | BETH ISRAEL CEMETERY COR | 16.761 | 42.42338404660 | -71.03133511310 |
| Meadow Brook Frontage | Town of East Bridgewater | 3.260 | 42.05328488800 | -70.94316572700 |
| Borderland State Park | DCR - Division of State Parks and Recreation | 659.907 | 42.06118838270 | -71.15269143580 |

| SITE NAME | OWNER | SITE AREA (ACRES) | LATITUDE | LONGITUDE |
|---|---|---|---|---|
| English High Fields | City of Boston | 2.977 | 42.30623230880 | -71.10849431170 |
| Wetlands | Town of Bridgewater | 14.320 | 41.97928082240 | -70.95417787610 |
| Governor Long Bird Sanctaury | Town of Hingham | 0.727 | 42.20842339830 | -70.86979477590 |
| Home Meadow | Town of Hingham | 5.299 | 42.24169372810 | -70.88170541880 |
| Water St Landing | Town of Duxbury | 0.333 | 42.03271458530 | -70.67070659200 |
| Mystic Lakes | DCR - Division of State Parks and Recreation | 56.770 | 42.42578801180 | -71.14314962750 |
| Ottaway Circle Conservation Area | Town of Wellesley | 0.413 | 42.30540657390 | -71.32246115450 |
| Sudbury Aqueduct | DCR - Division of Water Supply Protection | 12.195 | 42.28335784240 | -71.29722777130 |
| Powder House Cemetery | Town of West Bridgewater | 1.753 | 42.03049957450 | -71.00666321360 |
|  | Town of Pembroke | 20.216 | 42.05503899300 | -70.79743827120 |
| Town Forest | Town of Holliston | 24.580 | 42.21495936390 | -71.44809459240 |
| Harvard Square | City of Cambridge | 0.236 | 42.37348952410 | -71.11894537820 |
| Museum Of Science | DCR - Division of State Parks and Recreation | 3.921 | 42.36705999970 | -71.07030653420 |
| North Hill Purchase | Town of Duxbury | 4.378 | 42.03973615180 | -70.69934797080 |
| Neponset River Reservation | DCR - Division of State Parks and Recreation | 5.036 | 42.24444089370 | -71.12677671540 |
| Burrage Pond WMA | Department of Fish and Game | 685.306 | 42.01375963390 | -70.87460410840 |
| Burrage Pond WMA | Department of Fish and Game | 9.697 | 42.03659543730 | -70.88472189630 |
| South Street Mall and Courts | City of Boston | 0.422 | 42.30791586320 | -71.11512664400 |
| Barboza | Town of Easton | 8.921 | 42.00152904780 | -71.13429155140 |
| Charles River Reservation | DCR - Division of State Parks and Recreation | 0.488 | 42.37237594020 | -71.23555288060 |
|  | Town of Duxbury | 1.431 | 42.02877412490 | -70.75316083550 |
| Woodlawn Cemetery | WOODLAWN CEMETERY | 133.800 | 42.41895714290 | -71.03651235120 |
| Duxbury Beach Reservation | DUXBURY BEACH RESERVATION INC | 0.845 | 42.02933264630 | -70.62412259750 |
| Stodders Neck | DCR - Division of State Parks and Recreation | 0.457 | 42.24801261100 | -70.92909300060 |
|  | City of Franklin | 11.876 | 42.12349546650 | -71.40880010230 |
| Blue Hills Reservation | DCR - Division of State Parks and Recreation | 1.982 | 42.23829172740 | -71.03339546570 |
| Squantum Point Park | DCR - Division of State Parks and Recreation | 45.770 | 42.29980166060 | -71.03564301180 |
| Fairview Cemetery | City of Boston | 54.828 | 42.24699998220 | -71.14174601920 |
|  | X | 1.091 | 42.33332868750 | -71.32957942420 |
| Neponset River Reservation | DCR - Division of State Parks and Recreation | 7.239 | 42.24407236570 | -71.12534900140 |
| Boston Harbor Islands State Park | DCR - Division of State Parks and Recreation | 4.087 | 42.25324309920 | -70.91932169250 |
| Broadway / Indian Head Parcel | Town of Hanover | 1.802 | 42.09617969860 | -70.84676001030 |
| Charles River Reservation | DCR - Division of State Parks and Recreation | 7.658 | 42.32665005150 | -71.26572290740 |
| Phillip St. Conservation Land | Town of Canton | 16.065 | 42.15809316980 | -71.08871485970 |
|  | Town of Duxbury | 7.291 | 42.02307401970 | -70.69685020360 |
| Fort Revere | DCR - Division of State Parks and Recreation | 0.217 | 42.30488843240 | -70.90514311690 |
| Beaver Brook Beagle Club | Town of East Bridgewater | 48.636 | 42.04830733660 | -70.98459680180 |
| Ryan Play Area | City of Boston | 0.582 | 42.31774580010 | -71.05624034460 |
|  | Town of Duxbury | 0.204 | 42.01605790140 | -70.70798816780 |
| West Bridgewater State Forest | DCR - Division of State Parks and Recreation | 146.855 | 42.03622938190 | -71.03765966260 |
|  | Town of Holliston | 15.889 | 42.16897326220 | -71.47034318690 |
| McLean Hospital CR | McLean Hospital | 103.344 | 42.39526229820 | -71.18923318990 |
| Eliot Cemetery | City of Boston | 0.772 | 42.33192109550 | -71.08115665270 |
| Sullivan Playground | City of Watertown | 1.315 | 42.37274761470 | -71.15681162540 |
| Fork Factory Brook | The Trustees of Reservations | 146.621 | 42.20390310930 | -71.27390122770 |
| Pinecrest Golf Course | Town of Holliston | 77.801 | 42.19961469760 | -71.45609713950 |
| Otis Street Playground | City of Somerville | 0.089 | 42.38828110780 | -71.09023403370 |
| Washington/Beech St. Play Area | City of Boston | 0.128 | 42.27821242540 | -71.13691723290 |

| SITE NAME | OWNER | SITE AREA (ACRES) | LATITUDE | LONGITUDE |
|---|---|---|---|---|
| Mystic River Reservation | DCR - Division of State Parks and Recreation | 0.159 | 42.40775680930 | -71.09521910070 |
| East St Ann Dann Prop | Town of Sharon | 3.020 | 42.11775755490 | -71.16350303310 |
| Anthony A. LoConte Memorial Skating Rink | DCR - Division of State Parks and Recreation | 1.277 | 42.40742354920 | -71.09456810370 |
| Neponset Valley Parkway | DCR - Division of State Parks and Recreation | 8.966 | 42.24365839030 | -71.13404088250 |
| Charles River Reservation | DCR - Division of State Parks and Recreation | 0.634 | 42.36666415650 | -71.21779162490 |
| Charles River Reservation | DCR - Division of State Parks and Recreation | 0.210 | 42.35797118800 | -71.07497525320 |
| Town Wells | Town of West Bridgewater | 190.296 | 42.03859325270 | -70.99926527020 |
| Mystic River Reservation | DCR - Division of State Parks and Recreation | 12.447 | 42.39387694030 | -71.07687623920 |
| Town Conservation Land | Town of Braintree | 19.319 | 42.19444262820 | -71.00022242200 |
| North River Conservation Land | Town of Norwell | 35.202 | 42.10909426190 | -70.79237895790 |
| Revere Beach Reservation | DCR - Division of State Parks and Recreation | 0.901 | 42.41434986750 | -70.99051912810 |
| Quincy Shore Drive | DCR - Division of State Parks and Recreation | 0.464 | 42.28558934400 | -71.02951725730 |
| Factory Pond | Town of Holliston | 0.238 | 42.20957835990 | -71.41795070170 |
| Neponset River Reservation | DCR - Division of State Parks and Recreation | 3.318 | 42.28982970930 | -71.03859256590 |
| Roxbury Heritage State Park | DCR - Division of State Parks and Recreation | 0.306 | 42.33055748150 | -71.08960832010 |
| Lowell School Hill | City of Watertown | 3.173 | 42.37638068030 | -71.18335704890 |
| Stony Brook Reservoir | City of Cambridge | 15.095 | 42.36536608170 | -71.27377885310 |
| Putterham Meadow Golf Course | Town of Brookline | 6.993 | 42.31501682120 | -71.16145173830 |
| Rumney Marsh Reservation | DCR - Division of State Parks and Recreation | 8.160 | 42.42231446110 | -71.00191210690 |
| Water Protection Land | Town of Hanover | 0.595 | 42.13361639360 | -70.84602111060 |
| Charles River Reservation | DCR - Division of State Parks and Recreation | 2.990 | 42.36243469670 | -71.18396133480 |
| Town Cemetery | Town of Bellingham | 3.580 | 42.11680844620 | -71.45974381530 |
| Oakland Street Park | Town of Medway | 10.992 | 42.15168967700 | -71.38997612020 |
| Malcolm X Park | City of Boston | 13.572 | 42.32139363350 | -71.08863131360 |
| Monteray Hilltop | City of Boston | 4.413 | 42.27038994060 | -71.12675663600 |
| Myles Standish Monument State Reservation | DCR - Division of State Parks and Recreation | 20.533 | 42.01297208960 | -70.68306634920 |
| Camp Haiastan | CAMP HAIASTAN OF THE ARMENIAN | 93.385 | 42.06527397070 | -71.37871181430 |
| Blue Hills Reservation | DCR - Division of State Parks and Recreation | 7.968 | 42.21351802050 | -71.04427718900 |
| Satucket River Frontage | Town of East Bridgewater | 2.843 | 42.02286914510 | -70.94754421410 |
|  | Town of Norwell | 0.219 | 42.16174366190 | -70.85478604840 |
| Emerson Garden | Town of Brookline | 2.054 | 42.33236030080 | -71.12235781780 |
| Stony Brook Reservation | DCR - Division of State Parks and Recreation | 1.450 | 42.26128169980 | -71.13044215080 |
| Neponset River Reservation | DCR - Division of State Parks and Recreation | 0.285 | 42.28378991770 | -71.04282319990 |
| Bridgewater State College | Commonwealth of Massachusetts | 3.703 | 41.98792221590 | -70.96695084630 |
| McKenna Playground | City of Waltham | 4.292 | 42.37241820820 | -71.23118517600 |
| Peterson Swamp WMA | Department of Fish and Game | 217.377 | 42.00287190560 | -70.82175303880 |
| Belle Isle Marsh Reservation | DCR - Division of State Parks and Recreation | 4.780 | 42.39197255440 | -70.98816910300 |
| Kenney Park | City of Somerville | 0.521 | 42.39530530420 | -71.12037055040 |
| Brick School House | City of Franklin | 0.395 | 42.09269901630 | -71.39946671850 |
| Boston Harbor Islands State Park | DCR - Division of State Parks and Recreation | 1.116 | 42.29038155660 | -70.97098469130 |
|  | Town of Walpole | 1.581 | 42.10179060990 | -71.27609775000 |
| Little Field Park | Town of Brookline | 0.843 | 42.32741797680 | -71.14593877750 |
|  | Town of Holliston | 5.556 | 42.22621664410 | -71.44049292320 |
|  | Town of West Bridgewater | 2.238 | 42.02400227970 | -71.01514255090 |
| Sharon Community Center | Town of Sharon | 51.444 | 42.09402905570 | -71.17313782000 |
| Oakland Street Park | Town of Medway | 4.189 | 42.15089057820 | -71.39126001830 |
| Brush Hill Rd Plygrnd Hollings | Town of Milton | 3.182 | 42.26275722780 | -71.09760698680 |
| Camp Wonderland | SALVATION ARMY | 108.885 | 42.10079256560 | -71.16643663960 |

| SITE NAME | OWNER | SITE AREA (ACRES) | LATITUDE | LONGITUDE |
|---|---|---|---|---|
| Faneuil Dream Garden | City of Boston | 0.294 | 42.35633148420 | -71.15276177490 |
| Mt Feake Cemetery | City of Waltham | 86.078 | 42.36407173950 | -71.25017101920 |
| E Bridgewater Commercial Club | EAST BRIDGEWATER COMMERCIAL CLUB | 13.924 | 42.03807766830 | -70.96115693060 |
| | Town of Walpole | 2.340 | 42.14841119630 | -71.27602549220 |
| Charles River Reservation | DCR - Division of State Parks and Recreation | 2.945 | 42.32388898030 | -71.25642789950 |
| Squantum St. Monument | Town of Milton | 0.788 | 42.26228223080 | -71.04618635620 |
| Shipyard Lane Beach | Town of Duxbury | 1.205 | 42.02729770980 | -70.67140601380 |
| Charles River Reservation | DCR - Division of State Parks and Recreation | 0.411 | 42.36298721240 | -71.24481683980 |
| Beach St Wetlands | Town of Sharon | 0.292 | 42.10627485410 | -71.18460409320 |
| Winthrop Shore Reservation | DCR - Division of State Parks and Recreation | 4.628 | 42.39505895610 | -70.98287393790 |
| | Town of Holliston | 9.276 | 42.18659085030 | -71.41131761260 |
| Stony Brook Reservation | DCR - Division of State Parks and Recreation | 1.112 | 42.26021099380 | -71.13050211850 |
| Auburn St School | Town of Bridgewater | 2.085 | 41.97102261840 | -70.95300201940 |
| F. Gilbert Hills State Forest | DCR - Division of State Parks and Recreation | 1.508 | 42.05839873660 | -71.26614079730 |
| McMorrow Playground | DCR - Division of State Parks and Recreation | 6.119 | 42.29589578610 | -71.05099997190 |
| Old Meeting House Swamp | Town of Duxbury | 38.961 | 42.02955127000 | -70.72884722110 |
| Taunton River WMA | Department of Fish and Game | 41.735 | 41.95734045160 | -70.92884762950 |
| North Hill Country Club | Town of Duxbury | 18.143 | 42.03582608830 | -70.70259987680 |
| Neponset River Reservation | DCR - Division of State Parks and Recreation | 15.907 | 42.16746421950 | -71.16391749380 |
| North Street Veterans Playground | City of Somerville | 0.231 | 42.40648881910 | -71.13119626820 |
| Landing Rd Landing | Town of Duxbury | 0.414 | 42.01260495720 | -70.69984285940 |
| West Bridgewater State Forest | DCR - Division of State Parks and Recreation | 11.642 | 42.03317648280 | -71.04142630530 |
| Neponset River Reservation | Trust for Public Land | 0.294 | 42.26383622010 | -71.05729020790 |
| Cochituate State Park | DCR - Division of State Parks and Recreation | 5.308 | 42.28333566200 | -71.37746581560 |
| Neponset River Reservation | DCR - Division of State Parks and Recreation | 8.463 | 42.26043759510 | -71.10318348580 |
| Dudley Town Common | City of Boston | 0.324 | 42.32657326080 | -71.07559613390 |
| Mystic River Reservation | DCR - Division of State Parks and Recreation | 0.673 | 42.41693453070 | -71.12606871080 |
| Whitemore School Area | City of Waltham | 3.204 | 42.36500451900 | -71.22923841880 |
| Sand Hills Beach | Town of Scituate | 1.912 | 42.20892718830 | -70.72440286880 |
| Revere Beach Reservation | DCR - Division of State Parks and Recreation | 0.342 | 42.41378944640 | -70.99048918690 |
| | Town of Holliston | 3.646 | 42.18835024580 | -71.46822863340 |
| | X | 0.041 | 42.32683088640 | -71.34961184180 |
| | Town of Duxbury | 1.108 | 42.02852472470 | -70.75220196180 |
| Town Land | Town of Duxbury | 0.608 | 42.03357923520 | -70.70381014070 |
| Weir River Estuary Park | Blackall Dennis | 0.178 | 42.26094860990 | -70.86134864550 |
| Nehoiden Golf Club | Wellesley College | 88.236 | 42.28595732130 | -71.29802083650 |
| Morses Pond Water Supply Land | Town of Wellesley | 30.508 | 42.29777943500 | -71.31399407360 |
| Central Hill Playground | City of Somerville | 0.748 | 42.38589248380 | -71.09537203520 |
| Billings Brook Gavins Pond Lan | Town of Sharon | 40.517 | 42.09095923460 | -71.21599447790 |
| Everett Allied War Veterans Memorial Recreation Center | DCR - Division of State Parks and Recreation | 2.708 | 42.41283954430 | -71.04328959580 |
| Stony Brook Reservation | Lodge Edward A. and Rita C. | 2.565 | 42.25913703660 | -71.13122240150 |
| Water Protection Land | Town of Hanover | 0.260 | 42.10753990320 | -70.87355442510 |
| Bridgewater Correctional Complex | Commonwealth of Massachusetts | 4.037 | 41.96784856390 | -70.96770339150 |
| Callahan State Park | DCR - Division of State Parks and Recreation | 294.499 | 42.33827072070 | -71.49321243040 |
| Morton Street | DCR - Division of State Parks and Recreation | 7.005 | 42.29052840720 | -71.10182017430 |
| | Town of Walpole | 15.272 | 42.13392196320 | -71.25142840100 |
| Coolidge Playground | Town of Brookline | 1.684 | 42.34624825210 | -71.13141828430 |

| SITE NAME | OWNER | SITE AREA (ACRES) | LATITUDE | LONGITUDE |
|---|---|---|---|---|
| Deborah Sampson Park | Town of Sharon | 58.845 | 42.11028713540 | -71.18663331090 |
| Duxbury Yacht Club | DUXBURY YACHT CLUB | 0.597 | 42.03943339960 | -70.66993544900 |
| | Town of Pembroke | 3.576 | 42.10106910280 | -70.76988757710 |
| English Salt Marsh WMA | Department of Fish and Game | 2.721 | 42.14888959080 | -70.70354097850 |
| | Town of West Bridgewater | 0.983 | 42.01811247780 | -71.01235057870 |
| Charles River Reservation | DCR - Division of State Parks and Recreation | 0.282 | 42.36599850300 | -71.18883066330 |
| Stony Brook Reservation | DCR - Division of State Parks and Recreation | 0.638 | 42.26397148170 | -71.13636544330 |
| Tilden Playground | Town of Canton | 3.088 | 42.18144128010 | -71.12375745520 |
| Boston Harbor Islands State Park | DCR - Division of State Parks and Recreation | 0.264 | 42.29099177480 | -70.96956338200 |
| Town Of Dedham | Town of Dedham | 5.005 | 42.24260979730 | -71.18044675110 |
| Belle Isle Marsh Reservation | Town of Winthrop | 20.517 | 42.38521855010 | -70.98736658540 |
| Cedar Mills | Town of Walpole | 17.710 | 42.13253995360 | -71.28114188950 |
| Cedar Swamp | Army Corps of Engineers | 2.214 | 42.18493605080 | -71.46698035280 |
| Robbins Pond Access | Department of Fish and Game | 0.498 | 42.00928910920 | -70.90717144090 |
| Charles River Natural Valley Storage Area | Army Corps of Engineers | 0.481 | 42.11956207020 | -71.45399952390 |
| Merriam Land | Sudbury Valley Trustees | 0.169 | 42.26649608920 | -71.52270048580 |
| Old Harbor Reservation | DCR - Division of State Parks and Recreation | 3.421 | 42.32247685640 | -71.04443536670 |
| Neponset River Reservation | DCR - Division of State Parks and Recreation | 0.477 | 42.28462694680 | -71.04117141020 |
| Beaver Brook Reservation | DCR - Division of State Parks and Recreation | 4.129 | 42.38913596570 | -71.19577724490 |
| Southborough Cemetery | Town of Southborough | 21.860 | 42.30164155320 | -71.52958264820 |
| Canoe River WMA | Department of Fish and Game | 9.192 | 41.98891701750 | -71.16538972990 |
| Cochituate State Park | DCR - Division of State Parks and Recreation | 17.723 | 42.27362670540 | -71.37681878250 |
| Hemlock Gorge Reservation | DCR - Division of State Parks and Recreation | 4.937 | 42.31350550890 | -71.22720814220 |
| Mystic River Reservation | DCR - Division of State Parks and Recreation | 0.224 | 42.41786981000 | -71.12953323730 |
| N.Pembroke Elem.Sch.Cnsv.Area | Town of Pembroke | 109.105 | 42.09868946520 | -70.78161122720 |
| Boston Harbor Islands State Park | DCR - Division of State Parks and Recreation | 1.268 | 42.35280553520 | -70.89175163760 |
| Rumney Marsh Reservation | DCR - Division of State Parks and Recreation | 0.214 | 42.42971151790 | -70.99594095170 |
| Charles River Reservation | DCR - Division of State Parks and Recreation | 1.005 | 42.36864544370 | -71.07318467740 |
| Pinecrest Golf Course | Town of Holliston | 12.095 | 42.20981075630 | -71.45918189420 |
| West Meadows | Town of West Bridgewater | 3.649 | 42.02942052380 | -71.04594344150 |
| Olmsted Park | DCR - Division of State Parks and Recreation | 5.034 | 42.32434301090 | -71.11555308160 |
| Pinecrest Golf Course | Town of Holliston | 5.464 | 42.20930956400 | -71.45710869080 |
| Well Site | Town of Pembroke | 14.116 | 42.05393619090 | -70.81211069170 |
| | Town of Holliston | 1.334 | 42.19550065040 | -71.40371650150 |
| Fort Revere | DCR - Division of State Parks and Recreation | 0.666 | 42.30401727500 | -70.90389581060 |
| Neponset River Reservation | DCR - Division of State Parks and Recreation | 0.954 | 42.27879531100 | -71.05049413760 |
| | Town of Holliston | 3.036 | 42.17161168170 | -71.46191502880 |
| | Town of Medway | 4.963 | 42.13995301790 | -71.40135819100 |
| Neponset River Reservation | DCR - Division of State Parks and Recreation | 11.707 | 42.20547523470 | -71.14495772690 |
| Lapham Woods | Duxbury Rural and Historical Society | 23.612 | 42.03273863190 | -70.69111632070 |
| Hicks Point Landing | Town of Duxbury | 0.348 | 42.00723594830 | -70.70910344210 |
| Nantasket Beach Reservation | DCR - Division of State Parks and Recreation | 3.466 | 42.26696890360 | -70.85531257520 |
| Kings Chapel Cemetery | City of Boston | 0.345 | 42.35828770130 | -71.05978746710 |
| Rees Outdoor Classroom | Town of Holliston | 1.843 | 42.20838277340 | -71.42319098850 |
| Scat Island | Town of Duxbury | 1.588 | 42.05506436690 | -70.65677418960 |
| Quincy Shores Reservation | DCR - Division of State Parks and Recreation | 0.124 | 42.27159731390 | -70.95054339620 |
| | Town of Holliston | 4.385 | 42.19298084730 | -71.45904830400 |
| | Town of Duxbury | 5.466 | 42.05875452820 | -70.74953129860 |

| SITE NAME | OWNER | SITE AREA (ACRES) | LATITUDE | LONGITUDE |
|---|---|---|---|---|
| Myles Standish Cemetery | Town of Duxbury | 0.458 | 42.02471765440 | -70.68704123620 |
| Rogers-Sheldon Mill Site | Town of East Bridgewater | 13.498 | 42.03264605590 | -70.97096698780 |
| Charles River Reservation | DCR - Division of State Parks and Recreation | 16.805 | 42.30064183930 | -71.21132690620 |
| | X | 0.216 | 42.31568890720 | -71.34645752740 |
| Belle Isle Marsh Reservation | DCR - Division of State Parks and Recreation | 14.114 | 42.38406556510 | -70.99769159670 |
| Quincy Shores Reservation | DCR - Division of State Parks and Recreation | 0.197 | 42.27159207910 | -70.95023585810 |
| Roxbury Heritage State Park | DCR - Division of State Parks and Recreation | 0.089 | 42.33053319380 | -71.08868900740 |
| Murphy Playground | Town of Brookline | 0.505 | 42.33494930900 | -71.11469096840 |
| Commonwealth Ave Mall | City of Boston | 1.867 | 42.34903764680 | -71.09012186900 |
| Charles River Reservation | DCR - Division of State Parks and Recreation | 0.244 | 42.36954760620 | -71.07122960090 |
| River Street | DCR - Division of State Parks and Recreation | 1.946 | 42.34586779960 | -71.26337022220 |
| Mystic River Reservation | DCR - Division of State Parks and Recreation | 4.924 | 42.41786248840 | -71.12318005150 |
| Hunnewell Farm Annex | HUNNEWELL LUISA | 6.402 | 42.27997982900 | -71.31196545580 |
| | X | 0.340 | 42.18358730640 | -71.42111444520 |
| Stall Brook Land | Army Corps of Engineers | 9.256 | 42.12137685790 | -71.46163513530 |
| American Legion Playground | City of Boston | 3.351 | 42.38194380620 | -71.02947776020 |
| Linear Park | City of Watertown | 1.567 | 42.37027319180 | -71.18967924680 |
| Ames Long Pond Area | Town of Stoughton | 17.637 | 42.08782398140 | -71.13273774750 |
| Bunceys Golf City | 3D REALTY TRUST | 15.545 | 42.01870178650 | -71.00365951480 |
| Bailey Park | City of Somerville | 0.389 | 42.38801668660 | -71.10903049330 |
| Windmere Drive | Sudbury Valley Trustees | 4.675 | 42.30801242690 | -71.54914824170 |
| Cochituate State Park | DCR - Division of State Parks and Recreation | 2.124 | 42.26964024970 | -71.38129305730 |
| Oakland Street Cemetery | Town of Medway | 4.182 | 42.14653959350 | -71.39320158440 |
| West Bridgewater State Forest | DCR - Division of State Parks and Recreation | 2.883 | 42.04308367160 | -71.04153139160 |
| | Town of Holliston | 1.010 | 42.16294395560 | -71.47219094900 |
| | Town of Walpole | 4.778 | 42.16752787870 | -71.27370196250 |
| Tucker School | Town of Milton | 2.119 | 42.26091995090 | -71.09477514740 |
| Old Harbor Reservation | DCR - Division of State Parks and Recreation | 60.845 | 42.33609611410 | -71.01685762920 |
| Blue Hills Reservation | DCR - Division of State Parks and Recreation | 230.945 | 42.19736391610 | -71.07281511870 |
| Charles River Reservation | DCR - Division of State Parks and Recreation | 2.456 | 42.36404716000 | -71.24477370770 |
| | Town of Norwell | 9.691 | 42.17702089380 | -70.79328365710 |
| | X | 1.121 | 42.31801620910 | -71.34455614590 |
| Holy Cross Cemetery | Roman Catholic Archdiocese of Boston | 134.384 | 42.42767287390 | -71.03532723270 |
| Wompatuck State Park | DCR - Division of State Parks and Recreation | 540.452 | 42.18643573590 | -70.84635661740 |
| Great Meadows National Wildlife Refuge | United States Department of the Interior | 3.913 | 42.35089253360 | -71.39028284350 |
| High School Athletic Fields | Town of Belmont | 33.932 | 42.39507414890 | -71.16678444930 |
| Hull Shore Reservation | Trust for Public Land | 0.424 | 42.26192450460 | -70.85950960450 |
| Neponset River Reservation | DCR - Division of State Parks and Recreation | 8.195 | 42.26560278120 | -71.05463172210 |
| Borderland State Park | DCR - Division of State Parks and Recreation | 17.413 | 42.08068099490 | -71.15229534350 |
| Wall Lot | Town of Easton | 12.628 | 42.00192005090 | -71.13779338550 |
| Bridgewater Correctional Complex | Commonwealth of Massachusetts | 8.162 | 41.96142090900 | -70.96596188950 |
| | X | 6.900 | 42.18181204690 | -71.47101468320 |
| Edgeworth St Play Area | City of Boston | 0.126 | 42.37610437480 | -71.05812406940 |
| Donnelly Field | City of Cambridge | 6.716 | 42.37053422700 | -71.09184447650 |
| Charles River Reservation | DCR - Division of State Parks and Recreation | 2.496 | 42.32518599260 | -71.25143354980 |
| Water Dept Land | Town of Duxbury | 26.533 | 42.06120279920 | -70.69736082930 |
| | Town of Holliston | 47.678 | 42.19602084570 | -71.45299808110 |
| Bridgewater Correctional Complex | Commonwealth of Massachusetts | 350.610 | 41.95856709750 | -70.95420471360 |

| SITE NAME | OWNER | SITE AREA (ACRES) | LATITUDE | LONGITUDE |
|---|---|---|---|---|
| Bridgewater Correctional Complex | Commonwealth of Massachusetts | 121.624 | 41.95423288510 | -70.94581425110 |
| Morrissey Boulevard | DCR - Division of State Parks and Recreation | 0.221 | 42.28699212400 | -71.04347834640 |
| Hackers Paradise | LEITCH RICHARD | 19.421 | 42.05511320360 | -70.95638865400 |
| Button Island | Town of Hingham | 0.946 | 42.25122003660 | -70.88446466260 |
| Palmer CR | PALMER MORGAN | 4.788 | 42.28639805010 | -71.31953151810 |
| 60 Paul Gore St. Community Garden | City of Boston | 0.752 | 42.31989309600 | -71.10797472060 |
| Shaw Farm | Town of Holliston | 0.558 | 42.18973236140 | -71.41415739640 |
| Hemlock Gorge Reservation | DCR - Division of State Parks and Recreation | 0.022 | 42.31566588110 | -71.22796860270 |
| Corporal Burns Playground | City of Cambridge | 1.086 | 42.36753667160 | -71.11547342730 |
| Dever School | City of Boston | 3.027 | 42.31794718960 | -71.04496725410 |
| Kapland Land/Teak Sherman Park | Town of Scituate | 7.240 | 42.19584433010 | -70.77051406010 |
| Framingham Sportsmens Club | FRAMINGHAM SPORTSMENS ASSOCIATION INC | 141.677 | 42.20623322010 | -71.53621123510 |
| Veterans Cemetery | City of Somerville | 0.791 | 42.40650856860 | -71.13180605380 |
| Pleasant Street | Town of Belmont | 5.697 | 42.39292150470 | -71.18325077650 |
| Pumping Station | Town of Bridgewater | 6.564 | 42.00067577090 | -70.93751282940 |
| Dorchester Shores Reservation | DCR - Division of State Parks and Recreation | 0.515 | 42.29282374770 | -71.04531462510 |
| Perkins Park | City of Somerville | 0.156 | 42.38518014470 | -71.08074550600 |
| George Wright Golf Course | City of Boston | 163.127 | 42.26750479570 | -71.13370154130 |
| Leatherbee Woods | Boston Natural Areas Network | 16.381 | 42.30060581340 | -71.16417857040 |
| Charles River Reservation | DCR - Division of State Parks and Recreation | 6.921 | 42.36504894300 | -71.20747404060 |
| Melnea A. Cass Recreational Complex | DCR - Division of State Parks and Recreation | 1.374 | 42.32182419500 | -71.09099043850 |
| Somerset Plaza | City of Boston | 0.161 | 42.35931461890 | -71.06174191370 |
| Charles River Reservation | DCR - Division of State Parks and Recreation | 0.097 | 42.36581531060 | -71.20262672000 |
| Town Forest | Town of Braintree | 131.043 | 42.18131662370 | -71.00390392530 |
|  | Town of Duxbury | 22.287 | 42.03422693920 | -70.70582105010 |
| Mullikens Landing | DCR - Division of State Parks and Recreation | 1.303 | 41.99795150720 | -70.72011601600 |
| Cedar Hill/Cedar Swamp | Town of Walpole | 278.524 | 42.11132698620 | -71.27316842920 |
| Hockomock Swamp WMA | Department of Fish and Game | 8.410 | 41.97076141530 | -71.05312903500 |
| Donovan School | Town of Randolph | 12.987 | 42.19035971020 | -71.07071783850 |
| Harborwood Playground | Harborwood Association | 2.136 | 42.11381442280 | -71.42508194400 |
|  | X | 1.808 | 42.34532538090 | -71.33834107040 |
| McKinnon Playground | Town of Wellesley | 3.877 | 42.30150724010 | -71.31278054880 |
| Cochituate Aqueduct | DCR - Division of State Parks and Recreation | 3.938 | 42.30568236630 | -71.32398521840 |
|  | Town of Holliston | 32.625 | 42.19458033260 | -71.45028793830 |
| Lawton Playground | Town of Brookline | 0.462 | 42.34972883450 | -71.12742963800 |
| Belle Isle Cemetery | Town of Winthrop | 27.872 | 42.38706338340 | -70.98341883420 |
|  | Army Corps of Engineers | 3.782 | 42.15341426010 | -71.38723750760 |
| George Robert White Play Space | City of Boston | 0.125 | 42.33033490680 | -71.09279423810 |
| Blue Hills Reservation | BARTOL PHYLLIS A | 56.756 | 42.22780987320 | -71.10927640870 |
|  | Town of Holliston | 1.692 | 42.23316073060 | -71.43403198610 |
| Neponset River Reservation | DCR - Division of State Parks and Recreation | 3.279 | 42.23199529340 | -71.11862986470 |
| Marshall Street Playground | City of Somerville | 0.243 | 42.39031153500 | -71.09408217980 |
| Fish Ladder | Town of Duxbury | 0.163 | 42.01675335830 | -70.71075220810 |
| Boston Harbor Islands State Park | DCR - Division of State Parks and Recreation | 0.144 | 42.25268747530 | -70.91988591870 |
| Fuller Brook Park | Town of Wellesley | 1.504 | 42.29385429670 | -71.29017978260 |
| Veterans Memorial Skating Rink - Somerville | DCR - Division of State Parks and Recreation | 1.697 | 42.38294813790 | -71.10842512980 |
| Old Wayland Reservoir | Town of Wayland | 0.746 | 42.33694426210 | -71.34229822710 |
| Nick Tedeschi Sanctuary | SOUTH SHORE NATURAL SCIENCE CENTER INC | 14.117 | 42.11712339930 | -70.83388917290 |

| SITE NAME | OWNER | SITE AREA (ACRES) | LATITUDE | LONGITUDE |
|---|---|---|---|---|
| Smith Beach | Town of Braintree | 0.678 | 42.22988887740 | -70.96246459310 |
| Stodders Neck | DCR - Division of State Parks and Recreation | 24.512 | 42.25020629440 | -70.92913249970 |
| | Town of Norwell | 41.679 | 42.13912701820 | -70.81056282930 |
| Furnace Brook Parkway | DCR - Division of State Parks and Recreation | 2.350 | 42.25775341940 | -71.00974693520 |
| Borderland State Park | DCR - Division of State Parks and Recreation | 43.250 | 42.08057384580 | -71.16500755610 |
| Neponset River Reservation | DCR - Division of State Parks and Recreation | 12.102 | 42.23655375110 | -71.12474145030 |
| Baileys Causeway | Town of Scituate | 7.976 | 42.24102583070 | -70.76574983470 |
| White Property | Sudbury Valley Trustees | 3.985 | 42.28088170490 | -71.51116460840 |
| E Bridgewater Commercial Club | EAST BRIDGEWATER COMMERCIAL CLUB | 1.206 | 42.03741000100 | -70.96193313690 |
| North St Playground | Town of Medway | 1.182 | 42.14215695800 | -71.39596597340 |
| | Town of Medway | 4.883 | 42.16665118910 | -71.39596815910 |
| Rumney Marsh Reservation | DCR - Division of State Parks and Recreation | 2.993 | 42.42371196660 | -70.99358738960 |
| Neponset River Reservation | DCR - Division of State Parks and Recreation | 7.961 | 42.23716055660 | -71.12423590720 |
| Canoe River WMA | Department of Fish and Game | 2.931 | 41.97933082280 | -71.15463541750 |
| York Brook Conservation Area | Town of Canton | 0.486 | 42.16513123120 | -71.10954901890 |
| Townsend Green | Town of Needham | 0.323 | 42.28791475510 | -71.25061970760 |
| Dante Land Trust | SONS OF ITALY | 0.462 | 42.36780184270 | -71.22771695600 |
| Town Forest | City of Franklin | 80.721 | 42.07026779540 | -71.38189015470 |
| Washington Elms Tot Lot | City of Cambridge | 0.569 | 42.36538981380 | -71.09530759490 |
| Charles River Reservation | FEIN | 1.204 | 42.36947731240 | -71.22313700840 |
| Roxbury Heritage State Park | DCR - Division of State Parks and Recreation | 0.087 | 42.33217459610 | -71.08093201770 |
| Revere Beach Reservation | DCR - Division of State Parks and Recreation | 59.460 | 42.41591025500 | -70.98591409100 |
| Canton River Land | Town of Canton | 17.597 | 42.15774256970 | -71.16494696290 |
| Richardson Sq | City of Boston | 0.994 | 42.31971856640 | -71.06012081310 |
| Neponset River Reservation | DCR - Division of State Parks and Recreation | 2.427 | 42.26922228860 | -71.08128120150 |
| | Town of Holliston | 5.136 | 42.22232475590 | -71.43704290940 |
| Fort Revere | DCR - Division of State Parks and Recreation | 0.937 | 42.30495327820 | -70.90589275490 |
| Gore Place | GORE PLACE SOCIETY | 1.875 | 42.37006373030 | -71.21331913440 |
| Cochato Conservation Area | Town of Randolph | 14.143 | 42.16996168000 | -71.02826819140 |
| Leo J. Martin Memorial Golf Course | DCR - Division of State Parks and Recreation | 2.030 | 42.33524505340 | -71.26439063830 |
| Neponset River Reservation | DCR - Division of State Parks and Recreation | 24.845 | 42.28796066940 | -71.03388314550 |
| Stony Brook Reservation | DCR - Division of State Parks and Recreation | 1.564 | 42.26204193750 | -71.13437144700 |
| Canoe River WMA | Department of Fish and Game | 100.517 | 41.98572571470 | -71.16774375740 |
| Fort Banks Playground | Town of Winthrop | 9.313 | 42.38521491380 | -70.98082204500 |
| Ballfield | SALESIAN SOCIETY | 2.621 | 42.38365472540 | -71.01305115160 |
| | Town of Duxbury | 0.935 | 42.02669750960 | -70.75190769910 |
| | Duxbury Rural and Historical Society | 2.212 | 42.06016299800 | -70.65321208360 |
| English Salt Marsh WMA | Department of Fish and Game | 0.408 | 42.14497755090 | -70.70782626190 |
| Cochituate Aqueduct | Town of Wellesley | 1.348 | 42.30860329890 | -71.27701621410 |
| Governor Long Bird Sanctaury | Town of Hingham | 0.550 | 42.21014639580 | -70.88711380820 |
| Flaherty Playground | City of Boston | 1.309 | 42.31165963030 | -71.10434046580 |
| Neponset River Reservation | DCR - Division of State Parks and Recreation | 0.201 | 42.16541656150 | -71.17316986960 |
| | Army Corps of Engineers | 1.025 | 42.15441973840 | -71.38768756570 |
| M A Neary Elem School | Town of Southborough | 83.353 | 42.29784312360 | -71.54052147510 |
| #3 Well | Town of East Bridgewater | 21.554 | 42.01871529790 | -70.92063197340 |
| Head Of The Charles | Town of Hopkinton | 14.171 | 42.21686896550 | -71.51333508550 |
| Charles River Tennis Club | CHARLES RIVER TENNIS CLUB | 2.511 | 42.13762825750 | -71.40790562080 |
| | X | 0.406 | 42.34387592320 | -71.33278131840 |

| SITE NAME | OWNER | SITE AREA (ACRES) | LATITUDE | LONGITUDE |
|---|---|---|---|---|
| Bridgewater Correctional Complex | Commonwealth of Massachusetts | 4.452 | 41.93527008760 | -70.95503776590 |
| Swanson | Town of Easton | 24.370 | 41.99920659200 | -71.13222441500 |
| | Town of Duxbury | 30.486 | 42.03757048570 | -70.71327026120 |
| Revere Beach Parkway | DCR - Division of State Parks and Recreation | 0.337 | 42.40447262180 | -71.00384933010 |
| Home Meadow | Town of Hingham | 12.930 | 42.24220310870 | -70.87934100080 |
| Fayville Playground | Town of Southborough | 2.098 | 42.29723480330 | -71.50740507320 |
| Boston Common | City of Boston | 45.316 | 42.35519280400 | -71.06575420860 |
| Water Dept Land | Town of Duxbury | 14.637 | 42.03281948710 | -70.71184250930 |
| | X | 4.148 | 42.33642632210 | -71.33904982110 |
| | Army Corps of Engineers | 6.674 | 42.16552370960 | -71.33895636190 |
| Neponset River Reservation | DCR - Division of State Parks and Recreation | 94.371 | 42.16401871050 | -71.16619904170 |
| Joe Ciampa Memorial Community Garden | Boston Natural Areas Network | 0.223 | 42.36579826850 | -71.03645623730 |
| Beauford Play Area | City of Boston | 0.205 | 42.31588426090 | -71.07562189480 |
| Commonwealth Ave Mall | City of Boston | 1.538 | 42.35099009810 | -71.08150489800 |
| West Meadows | Town of West Bridgewater | 2.887 | 42.03007141470 | -71.04617600610 |
| Mayflower Cemetery | Town of Duxbury | 0.390 | 42.02885181300 | -70.69588323250 |
| Charles River Reservation | DCR - Division of State Parks and Recreation | 0.310 | 42.36601700800 | -71.20388262760 |
| Hatherly Playground | Town of Scituate | 2.407 | 42.21472860420 | -70.77274129040 |
| Boyden School Recreation Area | Town of Walpole | 5.076 | 42.10571451640 | -71.25861587720 |
| Belle Isle Marsh Reservation | DCR - Division of State Parks and Recreation | 86.720 | 42.38745311680 | -70.99425391010 |
| Charles River Reservation | DCR - Division of State Parks and Recreation | 9.820 | 42.32217985470 | -71.24958714090 |
| Newton St Parcel | Town of Brookline | 0.112 | 42.30778256310 | -71.14631001410 |
| Morgans Brook | Sudbury Valley Trustees | 2.858 | 42.35199831510 | -71.35326515450 |
| N Scituate Beach | Town of Scituate | 6.978 | 42.24017336900 | -70.76363886490 |
| Alewife Brook Parkway | DCR - Division of State Parks and Recreation | 0.731 | 42.39461192100 | -71.14132548090 |
| Water Protection Land | Town of Hanover | 1.478 | 42.13485551150 | -70.84553190470 |
| Hockomock Swamp WMA | Department of Fish and Game | 7.289 | 41.98772894540 | -71.07933112180 |
| Neponset River Reservation | DCR - Division of State Parks and Recreation | 0.697 | 42.29717434580 | -71.03680602200 |
| Peabody Terrace Playground | Harvard University | 0.842 | 42.36635542700 | -71.11563630510 |
| Cedar Mills | Town of Walpole | 1.511 | 42.12712838010 | -71.27934269980 |
| South Park | Town of Randolph | 0.963 | 42.16885206240 | -71.03649476600 |
| Chelsea Creek Beach | DCR - Division of State Parks and Recreation | 0.334 | 42.38625019820 | -71.02006669550 |
| Boston Harbor Islands State Park | DCR - Division of State Parks and Recreation | 1.216 | 42.34586006890 | -70.89395458050 |
| | Town of Holliston | 0.534 | 42.22484791310 | -71.43978051310 |
| Well Site | City of Franklin | 0.730 | 42.13080327960 | -71.38368537560 |
| Blue Hills Reservation | DCR - Division of State Parks and Recreation | 181.019 | 42.22916401450 | -71.06065533960 |
| Rumney Marsh Reservation | DCR - Division of State Parks and Recreation | 3.837 | 42.42905328160 | -70.99791990720 |
| Hunnewell Cr 16 And Cr 30 | HUNNEWELL LUISA | 5.274 | 42.27926627680 | -71.30453691460 |
| | Town of Medway | 6.261 | 42.16294618700 | -71.44068845170 |
| Esther Reeve Gift | Town of Sharon | 5.895 | 42.08843079930 | -71.21319664850 |
| F. Gilbert Hills State Forest | DCR - Division of State Parks and Recreation | 145.817 | 42.06045599480 | -71.29126542470 |
| Hockomock Swamp WMA | Department of Fish and Game | 88.855 | 41.97692425220 | -71.04945131630 |
| Randolph Ice Skating | Town of Randolph | 6.156 | 42.16955048070 | -71.03665254400 |
| Charles River Reservation | DCR - Division of State Parks and Recreation | 6.133 | 42.33920238650 | -71.25690560880 |
| Town Line Brook | DCR - Division of State Parks and Recreation | 2.049 | 42.42968407350 | -71.02430009380 |
| Stearns Meadow | Town of Scituate | 11.725 | 42.18783347600 | -70.77032373610 |
| Fresh Pond Parkway | DCR - Division of State Parks and Recreation | 0.224 | 42.38477126430 | -71.14132645080 |
| Furnace Brook Parkway | DCR - Division of State Parks and Recreation | 7.947 | 42.25692763000 | -71.01439468120 |

| SITE NAME | OWNER | SITE AREA (ACRES) | LATITUDE | LONGITUDE |
|---|---|---|---|---|
| Foley Square | City of Boston | 0.160 | 42.26411948530 | -71.11808502960 |
| Hanover St Well Site | Town of Hanover | 4.248 | 42.11930488830 | -70.83009121480 |
| | Town of Easton | 5.887 | 42.06544368640 | -71.13306215590 |
| Holborn Street Totlot | City of Boston | 0.183 | 42.31537304580 | -71.08259872150 |
| Stearns Meadow/Water Dept | Town of Scituate | 80.313 | 42.19808778680 | -70.74029226800 |
| | Town of Walpole | 4.163 | 42.16850257030 | -71.27491937380 |
| Tack Factory Res | Town of Scituate | 10.778 | 42.18834669530 | -70.75910869840 |
| Canton Conservation Land | Town of Canton | 46.896 | 42.14238970560 | -71.11187909730 |
| | Town of West Bridgewater | 5.593 | 42.03664025170 | -70.99312224770 |
| | Town of Holliston | 2.642 | 42.19176092200 | -71.44153619000 |
| | Town of Walpole | 13.618 | 42.16578855990 | -71.27352116550 |
| Charles River Reservation | DCR - Division of State Parks and Recreation | 0.132 | 42.32437878570 | -71.25566003820 |
| Borderland State Park | DCR - Division of State Parks and Recreation | 11.803 | 42.08985164850 | -71.15619520720 |
| Horan Way Play Area | City of Boston | 0.777 | 42.32523921320 | -71.10252030770 |
| Cushing Ice House Site | Town of Duxbury | 0.948 | 42.01681422430 | -70.71152081380 |
| Bemis Playground | City of Watertown | 1.961 | 42.36886998520 | -71.20485646470 |
| Gallivan Boulevard | DCR - Division of State Parks and Recreation | 0.815 | 42.28434362890 | -71.04635552490 |
| Blue Hills Golf Course | BLUE HILL ASSOCIATES INC | 193.128 | 42.18427064250 | -71.13975417770 |
| Leo J. Martin Memorial Golf Course | DCR - Division of State Parks and Recreation | 25.033 | 42.33629530050 | -71.26132089500 |
| Robinson Playground | Town of Brookline | 2.376 | 42.32586445100 | -71.12157996360 |
| Roxbury Heritage State Park | DCR - Division of State Parks and Recreation | 0.229 | 42.33065694430 | -71.08998895060 |
| Drydock Overlook | City of Boston | 1.181 | 42.34542569890 | -71.03105084520 |
| Saltonstall Park | City of Watertown | 5.402 | 42.36866154600 | -71.18764364640 |
| Frederick Douglas Emmons John Gerald Horrigan and Matthew J ONeil Rink | DCR - Division of State Parks and Recreation | 1.634 | 42.37412418720 | -71.06639437590 |
| Evergreen St Wells | Town of Duxbury | 20.633 | 42.03021835880 | -70.70421847910 |
| Meetinghouse Swamp WMA | Department of Fish and Game | 190.079 | 41.91607752210 | -70.88705611090 |
| Belle Isle Marsh Reservation | DCR - Division of State Parks and Recreation | 24.401 | 42.39136040040 | -70.99209314730 |
| Brunswick-King Play Area | City of Boston | 0.254 | 42.30864558140 | -71.07673322730 |
| Neponset River Reservation | DCR - Division of State Parks and Recreation | 0.044 | 42.26727429580 | -71.09417830750 |
| Hockomock Swamp WMA | Department of Fish and Game | 10.125 | 41.98482298370 | -71.05715267010 |
| Avon Fish And Game | AVON FISH AND GAME ASSOCIATION | 7.684 | 42.12958542630 | -71.04994051350 |
| Front Park | City of Cambridge | 0.852 | 42.36513754310 | -71.07644528100 |
| Kent St Marshes | Town of Scituate | 10.813 | 42.19003753950 | -70.72044255180 |
| Cutler Park Reservation | DCR - Division of State Parks and Recreation | 371.622 | 42.28633973880 | -71.20164658110 |
| N Scituate Beach | Town of Scituate | 7.246 | 42.23539729130 | -70.75961390740 |
| Town Pier | Town of Duxbury | 0.659 | 42.03903942450 | -70.67030813760 |
| Knapp Town Forest | Town of Duxbury | 34.834 | 42.03599802010 | -70.70860431580 |
| | Town of Duxbury | 12.045 | 42.08403209260 | -70.72710633540 |
| Charles River Reservation | DCR - Division of State Parks and Recreation | 0.129 | 42.36924791150 | -71.07164317310 |
| | Town of Avon | 4.184 | 42.14047522280 | -71.05227789120 |
| Borderland State Park | DCR - Division of State Parks and Recreation | 174.606 | 42.08535468550 | -71.15682994740 |
| Carter Playground | City of Boston | 4.891 | 42.33893163040 | -71.08485329650 |
| Greene CR | GREENE JANE P | 2.954 | 42.28292472220 | -71.31159075430 |
| Rumney Marsh Reservation | DCR - Division of State Parks and Recreation | 4.856 | 42.42652735320 | -70.99138532320 |
| Neponset River Reservation | Baker Square II Limited Partnership | 0.730 | 42.27080599290 | -71.07154936390 |
| Stony Brook Reservation | DCR - Division of State Parks and Recreation | 17.930 | 42.26155112980 | -71.13072037660 |
| Conway Park | City of Somerville | 2.917 | 42.38271827410 | -71.10768098320 |

| SITE NAME | OWNER | SITE AREA (ACRES) | LATITUDE | LONGITUDE |
|---|---|---|---|---|
| Canton Water Supply Land | Town of Canton | 17.425 | 42.18200835620 | -71.13604686670 |
| Clarence W. Dealtry Memorial Swimming Pool | DCR - Division of State Parks and Recreation | 0.891 | 42.36555643300 | -71.19140653470 |
| Holmes Hill Conservation Land | Town of West Bridgewater | 11.534 | 42.01277309530 | -71.01352543700 |
| Boston Harbor Islands State Park | DCR - Division of State Parks and Recreation | 20.501 | 42.33259134890 | -70.89635789250 |
| Mystic River Reservation | DEVELOPERS DIVERSIFIED REALTY CORPORATION | 15.028 | 42.40095077620 | -71.07241553110 |
| Boston Harbor Islands State Park | DCR - Division of State Parks and Recreation | 15.140 | 42.33895863850 | -70.88821184990 |
| Saw Mill Pond Beaver Brook | Town of Sharon | 10.837 | 42.13440575100 | -71.17550740850 |
| Stony Brook Reservation | DCR - Division of State Parks and Recreation | 1.442 | 42.26353590020 | -71.13567290940 |
| | Town of Walpole | 8.280 | 42.16265188230 | -71.26688436320 |
| Wilson Mountain Reservation | DCR - Division of State Parks and Recreation | 91.074 | 42.25895828600 | -71.20075872090 |
| Mystic River Reservation | DCR - Division of State Parks and Recreation | 6.620 | 42.41590729940 | -71.13085500020 |
| Commonwealth Ave Mall | City of Boston | 1.363 | 42.35158337040 | -71.07930634880 |
| Furnace Brook Parkway | DCR - Division of State Parks and Recreation | 5.156 | 42.24748468930 | -71.02752808420 |
| Blue Hills Reservation | DCR - Division of State Parks and Recreation | 4.213 | 42.23934577280 | -71.03378884520 |
| Hancock Woods | DCR - Division of State Parks and Recreation | 47.712 | 42.29753643300 | -71.16198204640 |
| Franklin Park Zoo | DCR - Division of State Parks and Recreation | 14.965 | 42.30399888860 | -71.09115415680 |
| Myles Standish Cellar Hole | Town of Duxbury | 0.610 | 42.00687119360 | -70.67443298260 |
| Mayflower Cemetery | Town of Duxbury | 67.830 | 42.03318613560 | -70.69555226820 |
| Snells Brook Estates | Town of East Bridgewater | 64.713 | 42.05203879910 | -70.93922956850 |
| Quincy Shore Drive | DCR - Division of State Parks and Recreation | 5.511 | 42.28220549080 | -71.03604506850 |
| Revere Beach Reservation | DCR - Division of State Parks and Recreation | 5.444 | 42.41661830530 | -70.98858243670 |
| Neponset River Reservation | DCR - Division of State Parks and Recreation | 1.722 | 42.26096493500 | -71.11182713660 |
| Lincoln Square | Town of Natick | 0.181 | 42.28547659050 | -71.33976532900 |
| Dorchester Shores Reservation | DCR - Division of State Parks and Recreation | 7.240 | 42.29721625800 | -71.04550317290 |
| | Town of Norwell | 0.836 | 42.15516897330 | -70.80260546240 |
| Charles River Land Conservation Area | Town of Bellingham | 22.483 | 42.11558512500 | -71.45468105560 |
| Stallbrook School | Town of Bellingham | 6.886 | 42.12436257370 | -71.45743197790 |
| Saddle Rowe | LOMBARD TINA J ET AL TRUSTEES | 16.706 | 42.15121578770 | -71.39415437920 |
| Mystic River Reservation | PL 20 Cabot Properties Limited Partnership | 1.996 | 42.40740347900 | -71.07300090780 |
| Central School | Town of Scituate | 16.668 | 42.20140308330 | -70.75641185310 |
| Hopping Brook | Lena Park Committee | 0.648 | 42.17062210970 | -71.46157896190 |
| English Salt Marsh WMA | Department of Fish and Game | 43.360 | 42.14740542740 | -70.70673154780 |
| Oakley Country Club | OAKLEY COUNTRY CLUB | 89.757 | 42.37548555080 | -71.17066830660 |
| | Town of Walpole | 9.266 | 42.17092318840 | -71.25836010480 |
| Neponset River Reservation | TPL / COEN AND NOBLE ETAL | 0.475 | 42.26237666700 | -71.05787869660 |
| West Bridgewater State Forest | DCR - Division of State Parks and Recreation | 67.335 | 42.03407874270 | -71.04716848450 |
| F Kenneth Hardy Land | Town of Wellesley | 0.680 | 42.29845132810 | -71.27936151210 |
| Furnace Pond Beach | FURNACE BEACH ASSOCIATION | 0.570 | 42.05040766410 | -70.82200005760 |
| Lost Pond Conservation Area | Town of Brookline | 26.047 | 42.31240257380 | -71.17309333100 |
| Dorchester Shores Reservation | DCR - Division of State Parks and Recreation | 9.745 | 42.29157183440 | -71.04283585630 |
| Charles River Reservation | DCR - Division of State Parks and Recreation | 31.278 | 42.35012151100 | -71.26152324390 |
| Stony Brook Reservation | DCR - Division of State Parks and Recreation | 12.737 | 42.25640912360 | -71.13399659990 |
| Neponset River Reservation | DCR - Division of State Parks and Recreation | 2.789 | 42.26688887570 | -71.09119932570 |
| Commonwealth Ave Mall | City of Boston | 1.392 | 42.35216785620 | -71.07713951380 |
| | City of Franklin | 56.189 | 42.08492381600 | -71.41768904990 |
| Upland Rd | Town of Sharon | 4.550 | 42.12651002780 | -71.18913682400 |
| Charles River Natural Valley Storage Area | Army Corps of Engineers | 13.021 | 42.11473219550 | -71.45599955480 |
| Walpole High School | Town of Walpole | 11.817 | 42.13592311930 | -71.24822696620 |

| SITE NAME | OWNER | SITE AREA (ACRES) | LATITUDE | LONGITUDE |
|---|---|---|---|---|
| Canton Water Supply Land | Town of Canton | 14.794 | 42.15916654330 | -71.16265272660 |
| Charles River Reservation | DCR - Division of State Parks and Recreation | 3.545 | 42.36094017480 | -71.16703748860 |
| Commonwealth Ave Mall | City of Boston | 1.025 | 42.34994756810 | -71.08536402850 |
| Mystic River Reservation | DCR - Division of State Parks and Recreation | 2.755 | 42.40098745800 | -71.08187025240 |
| Canoe River Wetlands | Town of Sharon | 11.342 | 42.08601373070 | -71.19002316440 |
| Massapoag Ave Wetlands | Town of Sharon | 2.507 | 42.09545191060 | -71.17033972870 |
| Forest Grove | DCR - Division of State Parks and Recreation | 0.482 | 42.35963107820 | -71.24781482040 |
| South Barn | South Barn Realty Trust | 19.956 | 42.20152862340 | -71.51645864130 |
| Neponset River Reservation | DCR - Division of State Parks and Recreation | 4.195 | 42.27036190790 | -71.06955939840 |
| Boston Harbor Islands National Recreation Area | United States Department of the Interior | 20.156 | 42.31192099070 | -70.95299769410 |
| Neponset River Reservation | DCR - Division of State Parks and Recreation | 4.000 | 42.20872463680 | -71.14424467220 |
| | Town of Holliston | 2.081 | 42.18314563470 | -71.40382083520 |
| | Town of Duxbury | 0.840 | 42.05359164440 | -70.68572072310 |
| Fuller Brook Park | Town of Wellesley | 8.420 | 42.30062134600 | -71.27981940480 |
| Jones Sq | City of Boston | 0.056 | 42.25252255230 | -71.11370066690 |
| Pumping Station A | Town of East Bridgewater | 40.094 | 42.01038994740 | -70.90124780360 |
| Purchade Brook WMA | Department of Fish and Game | 89.363 | 41.91597027130 | -70.93372342550 |
| Charles River Reservation | DCR - Division of State Parks and Recreation | 0.212 | 42.35428670460 | -71.25881659660 |
| Charles River Reservation | X | 0.406 | 42.36157014100 | -71.24757059950 |
| Ames Long Pond Town Beach | Town of Stoughton | 7.063 | 42.08322360960 | -71.11798453180 |
| | X | 0.532 | 42.34531160700 | -71.33969692060 |
| | Town of Holliston | 0.345 | 42.18305869650 | -71.41836912040 |
| Overbrook/Edgemoor Lots | Town of Wellesley | 0.520 | 42.30976399670 | -71.32779127330 |
| Ames Long Pond (South) | Town of Stoughton | 19.466 | 42.08363491730 | -71.11673228510 |
| | Town of Pembroke | 23.040 | 42.04042747610 | -70.81789153250 |
| | X | 0.273 | 42.32110097640 | -71.34188143710 |
| Bird Street Conservation Area | Town of Stoughton | 6.741 | 42.09726535310 | -71.11507351500 |
| Cochituate Aqueduct | Town of Wellesley | 6.359 | 42.30277743810 | -71.31859540940 |
| Charles River / Dingley | City of Franklin | 7.150 | 42.13714352270 | -71.40379585480 |
| Stony Brook Reservation | DCR - Division of State Parks and Recreation | 0.759 | 42.25817106410 | -71.13003495040 |
| D Blakeley Hoar Sanctuary | Town of Brookline | 24.979 | 42.30279213400 | -71.16100398820 |
| Ragged Island | Town of Hingham | 2.342 | 42.25730911540 | -70.89037298250 |
| Condor Rd Site | Town of Sharon | 10.667 | 42.08508487650 | -71.18422183140 |
| Cedar Mills | Town of Walpole | 6.073 | 42.12373974300 | -71.28626347540 |
| Brockton Water Land | City of Brockton | 84.218 | 42.02609748730 | -70.81834683050 |
| Satucket River Frontage | Town of East Bridgewater | 3.346 | 42.02249167260 | -70.94912957980 |
| State House Grounds | Commonwealth of Massachusetts | 0.702 | 42.35903128280 | -71.06320073150 |
| | Town of Holliston | 5.807 | 42.17871974410 | -71.47166231650 |
| | Town of Holliston | 0.896 | 42.17839456730 | -71.47034589490 |
| Ottaway Circle Conservation Area | Town of Wellesley | 5.299 | 42.30568459200 | -71.32077762000 |
| Fuller Brook Park | Town of Wellesley | 3.466 | 42.29667516950 | -71.28696735680 |
| Depot St Well Site | Town of Duxbury | 0.960 | 42.03385223180 | -70.68861286840 |
| Columbus Delta | Knights of Columbus | 0.665 | 42.36534378540 | -71.18528550730 |
| Bridgewater Correctional Complex | Commonwealth of Massachusetts | 63.191 | 41.94205920150 | -70.94733776220 |
| | Army Corps of Engineers | 7.979 | 42.17643429930 | -71.46891032060 |
| Along Neponset St. | Town of Canton | 5.927 | 42.16751026560 | -71.16779706960 |
| Charles River Reservation | DCR - Division of State Parks and Recreation | 7.934 | 42.37245980990 | -71.22796680130 |
| Duxbury Beach Reservation | DUXBURY BEACH RESERVATION INC | 21.721 | 42.05485049700 | -70.65300796120 |

| SITE NAME | OWNER | SITE AREA (ACRES) | LATITUDE | LONGITUDE |
|---|---|---|---|---|
| Maplewood Park | City of Malden | 3.705 | 42.42558896980 | -71.04623522100 |
| | WILLIAMS FRANCIS | 3.298 | 42.27905190530 | -71.30693755290 |
| Willman Wetlands | Sudbury Valley Trustees | 4.225 | 42.26484515480 | -71.53937593990 |
| Canton Cemetery | Town of Canton | 69.249 | 42.18018699780 | -71.13163756060 |
| Hanover St Well Protection | Town of Hanover | 2.692 | 42.11672088310 | -70.83026176880 |
| Fuller Brook Park | Town of Wellesley | 8.367 | 42.30651571200 | -71.27566831740 |
| Wadsworth Rd Playground Land | Town of Duxbury | 1.952 | 42.02228207600 | -70.69805711300 |
| Great Pond Area | Town of Braintree | 267.242 | 42.20217369700 | -71.03851717950 |
| Linden Square | Town of Brookline | 0.187 | 42.33530941060 | -71.11696991240 |
| Taunton River WMA | Department of Fish and Game | 62.720 | 41.95981385830 | -70.92003026660 |
| Duck Hill River Salt Marsh | Town of Duxbury | 8.547 | 42.05787051330 | -70.67221269500 |
| Charles River Reservation | DCR - Division of State Parks and Recreation | 9.014 | 42.35641013190 | -71.25895657570 |
| Former Lincoln School Athletic Fields | Town of Natick | 6.168 | 42.28424477760 | -71.33616681900 |
| Stony Brook Reservation | DCR - Division of State Parks and Recreation | 0.521 | 42.26073806690 | -71.13155263100 |
| Town Forest | Town of Walpole | 120.694 | 42.12858772380 | -71.24825165530 |
| Old Morse Playground | City of Cambridge | 0.849 | 42.35797954610 | -71.10790486640 |
| Plympton Street Well | Town of Middleborough | 1.064 | 41.91167357710 | -70.88952957150 |
| | Town of Walpole | 76.242 | 42.15076617460 | -71.27154408610 |
| Morrissey Boulevard | DCR - Division of State Parks and Recreation | 0.245 | 42.28658112970 | -71.04201663320 |
| Hull Shore Reservation | Trust for Public Land | 0.127 | 42.26205524580 | -70.85870279220 |
| Massapoag Trail And Brook | Town of Sharon | 5.128 | 42.11423602400 | -71.16775662370 |
| Neponset River Reservation | DCR - Division of State Parks and Recreation | 13.328 | 42.20719980490 | -71.14517864310 |
| Neponset River Reservation | DCR - Division of State Parks and Recreation | 2.094 | 42.27832405750 | -71.05196535350 |
| Purchade Brook WMA | Department of Fish and Game | 0.587 | 41.91622784340 | -70.92845838140 |
| Hammond Pond Parkway | DCR - Division of State Parks and Recreation | 10.882 | 42.31509915460 | -71.16832934590 |
| Blue Hills Parkway | DCR - Division of State Parks and Recreation | 12.501 | 42.25556739180 | -71.09369389220 |
| Mine Brook Area | Army Corps of Engineers | 152.830 | 42.10511317380 | -71.43591730240 |
| Neponset River Reservation | Baker Square II Limited Partnership | 0.073 | 42.27064206150 | -71.07075210240 |
| Rumney Marsh Reservation | DCR - Division of State Parks and Recreation | 1.200 | 42.42496542290 | -70.98834555410 |
| | X | 0.938 | 42.33694824700 | -71.33617965720 |
| Charles River Natural Valley Storage Area | Army Corps of Engineers | 8.253 | 42.10968895940 | -71.45830205370 |
| Vasolotti Land | Town of Scituate | 44.511 | 42.18542042450 | -70.76569324630 |
| | Town of West Bridgewater | 2.481 | 42.02426023600 | -71.01317368370 |
| Savage Mini Park | City of Boston | 0.002 | 42.28688964740 | -71.13005604980 |
| Town Forest | Town of Canton | 37.429 | 42.15949404010 | -71.16867446480 |
| Rumney Marsh Reservation | DCR - Division of State Parks and Recreation | 8.033 | 42.42947247920 | -70.99303281700 |
| Stony Brook Reservation | DCR - Division of State Parks and Recreation | 4.578 | 42.24823450900 | -71.13399468320 |
| Private First Class Robert M. Devine Skating Rink | DCR - Division of State Parks and Recreation | 3.956 | 42.28842033430 | -71.04474074850 |
| Centanni Park | City of Cambridge | 0.535 | 42.37008195860 | -71.07941776680 |
| | Town of Pembroke | 14.627 | 42.03153016160 | -70.79119760130 |
| Victory Field | City of Watertown | 6.226 | 42.37316335430 | -71.18120775590 |
| Tilden Island | Massachusetts Audubon Society | 8.321 | 42.14918892550 | -70.71364874870 |
| Braintree Launching Ramp | Town of Braintree | 0.046 | 42.22872436710 | -70.96211367030 |
| | Town of Milford | 34.111 | 42.17484306380 | -71.50246999720 |
| Brush Hill Road | DCR - Division of State Parks and Recreation | 6.002 | 42.25959912650 | -71.11012070070 |
| Great Wood Island | Town of Duxbury | 4.063 | 42.06136710060 | -70.65779149630 |
| Misty Meadow Conservation Area | Town of Pembroke | 152.941 | 42.09079215640 | -70.80299427870 |
| Meadow Brook Frontage | Town of East Bridgewater | 3.629 | 42.05248876560 | -70.94256590070 |

| SITE NAME | OWNER | SITE AREA (ACRES) | LATITUDE | LONGITUDE |
|---|---|---|---|---|
| Blue Hills Reservation | DCR - Division of State Parks and Recreation | 10.526 | 42.23811271230 | -71.06577830990 |
| Albion Playground | City of Somerville | 0.787 | 42.39204794090 | -71.10787837470 |
| Mine Brook Area | Army Corps of Engineers | 85.120 | 42.11636758680 | -71.43758033950 |
| Whitney and Thayer Woods | The Trustees of Reservations | 106.132 | 42.23481272550 | -70.85544098620 |
| Cedar Mills | Town of Walpole | 0.635 | 42.13671706510 | -71.28692397030 |
| | Army Corps of Engineers | 0.757 | 42.15254486590 | -71.38788113830 |
| D.J. Warren Field | Town of Brookline | 11.098 | 42.33023410580 | -71.14796909590 |
| Hanover St Well Protection | Town of Hanover | 0.536 | 42.11621418080 | -70.83153543770 |
| Center Elementary School | Town of Hanover | 9.137 | 42.11973690530 | -70.84113997490 |
| | X | 10.245 | 42.18512801790 | -71.34655496740 |
| Boston Harbor Islands State Park | DCR - Division of State Parks and Recreation | 21.964 | 42.34198865880 | -70.87776546800 |
| Charles River Reservation | DCR - Division of State Parks and Recreation | 0.048 | 42.33880153870 | -71.25624647400 |
| | Town of Duxbury | 0.548 | 42.08028662880 | -70.73921157090 |
| Sudbury Aqueduct | DCR - Division of Water Supply Protection | 13.478 | 42.30792429710 | -71.23861989430 |
| Brant Rock Beach | Town of Marshfield | 1.603 | 42.09431171460 | -70.64703395180 |
| Quincy Shores Reservation | DCR - Division of State Parks and Recreation | 0.620 | 42.27173681490 | -70.95094058460 |
| Conservation Land Off Highland | Town of Canton | 2.804 | 42.14251082770 | -71.15342922340 |
| Intermediate Bldg | Phillips Park Association | 0.242 | 42.31023509340 | -71.27646873370 |
| Callahan Park | City of Malden | 2.343 | 42.42397455420 | -71.07600371400 |
| Cochituate State Park | DCR - Division of State Parks and Recreation | 7.714 | 42.31410355530 | -71.36612765010 |
| | Commonwealth of Massachusetts | 0.902 | 42.18702837170 | -71.41959214750 |
| Medfield Charles River State Reservation | DCR - Division of State Parks and Recreation | 227.746 | 42.21961161320 | -71.33381725440 |
| Longfellow School | City of Cambridge | 0.885 | 42.37083761040 | -71.10412751880 |
| Hunnewell Land | Hunnewell Estate | 24.950 | 42.28452695690 | -71.30666388110 |
| Harris Playground | City of Somerville | 0.337 | 42.39038825470 | -71.08399789080 |
| North Hill Reservoir | Town of Duxbury | 4.544 | 42.04008417500 | -70.70728309250 |
| Burrage Pond WMA | Department of Fish and Game | 801.720 | 42.02906244500 | -70.87133001230 |
| St Joseph Cemetery | Roman Catholic Archdiocese of Boston | 106.956 | 42.29337238680 | -71.17420371570 |
| Rivermoor Habitat Park | Town of Scituate | 315.325 | 42.16776329350 | -70.73728600420 |
| Cochituate State Park | DCR - Division of State Parks and Recreation | 269.496 | 42.28982682340 | -71.36752696270 |
| Swamp | Town of Bridgewater | 1.695 | 41.95773125220 | -71.00421231920 |
| Morton Street | DCR - Division of State Parks and Recreation | 24.509 | 42.29210209380 | -71.09915956650 |
| Fletcher Field | City of Franklin | 13.614 | 42.07744456670 | -71.39788760290 |
| Mystic View Road | DCR - Division of State Parks and Recreation | 2.125 | 42.40014606900 | -71.07207752480 |
| | City of Cambridge | 1.167 | 42.37567216770 | -71.11891516690 |
| Ashland State Park | DCR - Division of State Parks and Recreation | 152.366 | 42.24026123100 | -71.46468853200 |
| Stony Brook Reservation | DCR - Division of State Parks and Recreation | 14.213 | 42.25086037510 | -71.14849013080 |
| Stony Brook Reservation | DCR - Division of State Parks and Recreation | 9.217 | 42.27221138580 | -71.13901502420 |
| Skirt Meadow | Town of Duxbury | 4.529 | 42.05792987340 | -70.65385727700 |
| Richardson CR | Richardson Margaret C | 1.268 | 42.32752367910 | -71.13873882940 |
| Casey Playground | City of Watertown | 3.673 | 42.36309971670 | -71.18977098180 |
| Adams & Miller School Lands | Town of Holliston | 29.350 | 42.20651685080 | -71.42377141530 |
| Town Land | Town of Duxbury | 1.156 | 42.04975501850 | -70.72271112780 |
| #2 Well | Town of East Bridgewater | 32.900 | 42.02866602940 | -70.90399006160 |
| Weir River Walkway | Town of Hingham | 2.419 | 42.23325249000 | -70.87314180350 |
| Charles River Reservation | DCR - Division of State Parks and Recreation | 59.350 | 42.36163317050 | -71.16355674120 |
| Muddy & Town Pond Area | Town of Stoughton | 19.155 | 42.12795649960 | -71.12895221240 |
| Macombers Salt Marsh | Woods Hole Marine Biology Laboratory | 5.340 | 42.15534481450 | -70.72655083240 |

| SITE NAME | OWNER | SITE AREA (ACRES) | LATITUDE | LONGITUDE |
|---|---|---|---|---|
| Potoma Park | Town of Holliston | 30.176 | 42.19077228010 | -71.41804859960 |
| Boston Harbor Islands State Park | DCR - Division of State Parks and Recreation | 1.153 | 42.35307855860 | -70.89219962060 |
| Brown School Playground | City of Watertown | 3.485 | 42.37084957220 | -71.20124028990 |
| Oakview Terrace | City of Boston | 0.101 | 42.31906095610 | -71.10919531150 |
| Well Site | City of Franklin | 22.867 | 42.13146755290 | -71.38523882850 |
| | Town of Holliston | 5.065 | 42.23256043900 | -71.43287716560 |
| Willow Park Housing Authority Playground | City of Watertown | 0.107 | 42.36747538020 | -71.16022007010 |
| Foss Park | DCR - Division of State Parks and Recreation | 14.615 | 42.39155597000 | -71.08783917370 |
| Charles River Reservation | DCR - Division of State Parks and Recreation | 0.745 | 42.36943173040 | -71.07250237050 |
| Rumney Marsh Reservation | DCR - Division of State Parks and Recreation | 7.974 | 42.42408087460 | -70.99956331690 |
| White Land | WHITE E C & E M | 4.624 | 42.00015217710 | -71.12492656090 |
| Boylston Street Playground | Town of Brookline | 1.156 | 42.33120405000 | -71.12188974750 |
| Sargent Road CR | Sargent Road Trust | 5.006 | 42.32118074020 | -71.12749331070 |
| | Town of Duxbury | 1.126 | 42.00891513840 | -70.71190633840 |
| Charles River Reservation | X | 0.738 | 42.36166500270 | -71.24627562560 |
| Shady Hill Square | City of Cambridge | 0.305 | 42.37943491180 | -71.10882092360 |
| Bumpus Park/Weston Wharf | Duxbury Rural and Historical Society | 0.934 | 42.04460463630 | -70.66421956330 |
| Mystic River Reservation | DCR - Division of State Parks and Recreation | 1.297 | 42.40216663790 | -71.08550072170 |
| Accord Pond | Town of Hingham | 1.047 | 42.16974130920 | -70.89456927250 |
| | UNKNOWN LT | 2.115 | 42.05779349810 | -70.65577824070 |
| Cochituate Aqueduct | Town of Wellesley | 5.073 | 42.30433632900 | -71.28248506550 |
| Tufts University Fields | Tufts Univeristy | 12.867 | 42.40288890750 | -71.11834729990 |
| Winsor St Landing | Town of Duxbury | 0.343 | 42.03467004220 | -70.66993874860 |
| Frothingham Park | FROTHINGHAM CORP | 9.112 | 42.06234329050 | -71.10530882960 |
| Dean Rd Quarry  Lindsey Land | Town of Milton | 0.546 | 42.24988394730 | -71.06171043240 |
| Riverside Press Park | City of Cambridge | 3.715 | 42.36242557950 | -71.11526325020 |
| Glades Corp Salt Marsh | Town of Scituate | 24.929 | 42.24058776920 | -70.76906274250 |
| Satucket River Frontage | Town of East Bridgewater | 6.099 | 42.02225945060 | -70.94046771350 |
| Boston Public Garden | City of Boston | 24.987 | 42.35401763970 | -71.07000027950 |
| Memorial Field | Town of West Bridgewater | 21.307 | 42.02206128310 | -71.00630011870 |
| Oakland Street Cemetery | Town of Medway | 9.937 | 42.14526301930 | -71.39583597270 |
| Neponset River Reservation | DCR - Division of State Parks and Recreation | 1.241 | 42.26641742820 | -71.09020818130 |
| Cheever CR | WELLESLEY COLLEGE | 16.096 | 42.28405165730 | -71.30294931780 |
| Hunnewell Cr 5 And Cr 30 | HUNNEWELL LUISA | 4.414 | 42.28102446240 | -71.30313971320 |
| Hunnewell Cr 3 | HUNNEWELL MINNA L | 4.310 | 42.28649551140 | -71.30383237930 |
| Polonia Park | City of Chelsea | 0.380 | 42.38766466360 | -71.04193218530 |
| Blue Hills Cemetery | JERRY RIDGE | 125.451 | 42.21409833090 | -71.03430315400 |
| Charles River Natural Valley Storage Area | Army Corps of Engineers | 0.008 | 42.11618179150 | -71.45605327170 |
| | Town of Pembroke | 148.383 | 42.05745700340 | -70.79729210290 |
| Bogle Ball Field | Town of Weston | 4.799 | 42.31959575520 | -71.31780310430 |
| Petees Hill Sliding Area | Town of Sharon | 7.957 | 42.12560943500 | -71.18240788640 |
| Thomas Motley Reservation | Milton Land Conservation Trust | 2.528 | 42.23604067600 | -71.11726270100 |
| Arthur Thurbur Land | Town of Duxbury | 2.021 | 42.02195500040 | -70.69640426470 |
| Mystic River Reservation | DCR - Division of State Parks and Recreation | 126.824 | 42.40564226690 | -71.09138526920 |
| Lexington Street Playground | City of Somerville | 0.312 | 42.39444590540 | -71.11382115810 |
| Baldwin School Playground | Town of Brookline | 0.956 | 42.32258029800 | -71.16125279490 |
| Hunnewell Cr 28 | HUNNEWELL FRANCIS O | 9.005 | 42.28215955770 | -71.31355429770 |
| Walnut Street Cemetery | Town of Brookline | 1.544 | 42.32730913760 | -71.12784934420 |

| SITE NAME | OWNER | SITE AREA (ACRES) | LATITUDE | LONGITUDE |
|---|---|---|---|---|
| Hobomock Elementary School | Town of Pembroke | 29.893 | 42.05168681620 | -70.79516691970 |
| Cochituate Aqueduct | Town of Wellesley | 5.163 | 42.29701595140 | -71.30540663050 |
| Belle Isle Marsh Reservation | DCR - Division of State Parks and Recreation | 30.535 | 42.38937799910 | -70.99367475520 |
| Lt. Peter Hansen School | Town of Canton | 15.539 | 42.18394441460 | -71.12957863280 |
| Blue Hills Reservation | DCR - Division of State Parks and Recreation | 15.113 | 42.19971099140 | -71.07169960040 |
| Rumney Marsh Reservation | DCR - Division of State Parks and Recreation | 0.937 | 42.42428504100 | -70.98813706540 |
| Bridgewater State College | Commonwealth of Massachusetts | 18.037 | 41.99052822280 | -70.96449579580 |
| Corey Hill Outlook Park | Town of Brookline | 2.086 | 42.34300024200 | -71.13355184380 |
| F. Gilbert Hills State Forest | DCR - Division of State Parks and Recreation | 144.681 | 42.05996977820 | -71.26763141480 |
| Brookline Avenue Playground | Town of Brookline | 4.045 | 42.33448749250 | -71.11295066260 |
| Dover-Sherborn Reg High School | Town of Dover | 6.565 | 42.21792345880 | -71.32536087760 |
| North River Conservation Land | Town of Norwell | 1.888 | 42.11212719840 | -70.78861325400 |
| Pinecrest Golf Course | Town of Holliston | 35.259 | 42.20279737690 | -71.44740923940 |
| Neponset River Reservation | DCR - Division of State Parks and Recreation | 0.052 | 42.28772693510 | -71.03959006600 |
| Boston Harbor Islands State Park | DCR - Division of State Parks and Recreation | 12.771 | 42.26833849420 | -70.91201104670 |
| | Town of Pembroke | 1.440 | 42.06806731630 | -70.80368297250 |
| Gethsemane Cemetery | Lutheran Social Services | 25.522 | 42.28742720310 | -71.17876700100 |
| Mystic River Reservation | DCR - Division of State Parks and Recreation | 10.863 | 42.39624672060 | -71.07378748490 |
| West Meadows | Town of West Bridgewater | 5.692 | 42.03225205150 | -71.04318313420 |
| Oreilly Playground | City of Boston | 0.295 | 42.37856005950 | -71.06003773160 |
| | X | 1.962 | 42.33661212680 | -71.33182967660 |
| Hacketts Pond Dam | TOWN OF HANOVER | 0.451 | 42.14338697320 | -70.87032076630 |
| Neponset River Reservation | DCR - Division of State Parks and Recreation | 1.100 | 42.16703288030 | -71.17359845910 |
| Triphammer Woods | DCR - Division of State Parks and Recreation | 24.667 | 42.22123839050 | -70.86579981250 |
| Fort Washington | City of Cambridge | 2.389 | 42.35704259210 | -71.10351883170 |
| Pier 10 Park | City of Boston | 0.684 | 42.34490119010 | -71.02629109580 |
| Collicot School & Mary A Cunningham | Town of Milton | 10.829 | 42.25393225280 | -71.05303956050 |
| Neponset River Reservation | DCR - Division of State Parks and Recreation | 2.013 | 42.20887405700 | -71.14707327500 |
| | Town of Braintree | 9.659 | 42.19278787050 | -70.99941158730 |
| | X | 2.221 | 42.33489156600 | -71.33171259990 |
| Reardon Square | City of Cambridge | 0.174 | 42.36567596770 | -71.09133310200 |
| Deerfield Estates Conservation Area | Town of Medway | 3.266 | 42.15116931230 | -71.46474979210 |
| Sandersons Pond | Town of Medway | 8.564 | 42.15500740860 | -71.42499192600 |
| Owl Head Promenade | Town of Pembroke | 6.610 | 42.03080163450 | -70.81382054980 |
| Neponset River Reservation | DCR - Division of State Parks and Recreation | 12.417 | 42.20343732840 | -71.14641481180 |
| Brook Farm | DCR - Division of State Parks and Recreation | 141.357 | 42.28693095630 | -71.18045521700 |
| Worlds End Reservation | The Trustees of Reservations | 266.344 | 42.26496441870 | -70.87557248570 |
| Dover-Sherborn Reg High School | Town of Dover | 31.575 | 42.21928214000 | -71.32377428210 |
| Mirror Lake Access | Town of Wrentham | 1.417 | 42.08893684000 | -71.32077616560 |
| Hanover St Well Site | Town of Hanover | 1.503 | 42.11614242820 | -70.83107482830 |
| | SACK | 1.028 | 42.20495175240 | -71.47222505090 |
| Webb Memorial State Park | DCR - Division of State Parks and Recreation | 3.180 | 42.25835549750 | -70.92519555290 |
| Burrage Pond WMA | Department of Fish and Game | 108.898 | 42.02093849010 | -70.88452849030 |
| Hastings Square | City of Cambridge | 0.900 | 42.35639420260 | -71.10942474540 |
| Leo J. Martin Memorial Golf Course | DCR - Division of State Parks and Recreation | 30.525 | 42.33326974420 | -71.26700495470 |
| Roxbury Heritage State Park | DCR - Division of State Parks and Recreation | 0.145 | 42.33048121250 | -71.09032729280 |
| | Town of Holliston | 4.526 | 42.17552993870 | -71.46874146550 |
| Sears Estate CR | Paren Corporation | 0.505 | 42.34067179790 | -71.11219351990 |

| SITE NAME | OWNER | SITE AREA (ACRES) | LATITUDE | LONGITUDE |
|---|---|---|---|---|
| Neponset River Reservation | DCR - Division of State Parks and Recreation | 0.783 | 42.25259100110 | -71.11980188120 |
| Museum Wharf (Childrens Museum) | BOSTON CHILDRENS MUSEUM | 0.649 | 42.35181020590 | -71.04990564220 |
| F. Gilbert Hills State Forest | DCR - Division of State Parks and Recreation | 9.807 | 42.04658547120 | -71.26796021100 |
| Neponset River Reservation | DCR - Division of State Parks and Recreation | 0.091 | 42.26979361060 | -71.07864013260 |
| Cedar Swamp | Army Corps of Engineers | 54.302 | 42.18151119580 | -71.46758111830 |
| Hockomock Swamp | Town of West Bridgewater | 6.190 | 41.99441976920 | -71.01885393200 |
| Buckingham Brown And Nichols School Athletic Field | BUCKINGHAM BROWN AND NICHOLS SCHOOL | 4.082 | 42.38155566740 | -71.14307452560 |
| Tack Factory Res | Town of Scituate | 12.745 | 42.18667666360 | -70.75415459320 |
| Charles River Reservation | DCR - Division of State Parks and Recreation | 1.260 | 42.36938591990 | -71.06915267840 |
| Dunn Estate | Town of Pembroke | 20.755 | 42.07176323490 | -70.77800606600 |
| Cedar Swamp | Army Corps of Engineers | 1.804 | 42.18125663600 | -71.46876690310 |
|  | X | 0.426 | 42.17540247790 | -71.46650897930 |
| Olmsted Park | Town of Brookline | 0.180 | 42.32329381530 | -71.11905962670 |
| English Salt Marsh WMA | Department of Fish and Game | 1.900 | 42.14518406210 | -70.70732115590 |
| English Salt Marsh WMA | Department of Fish and Game | 0.635 | 42.14585740200 | -70.70656955680 |
| English Salt Marsh WMA | Department of Fish and Game | 1.870 | 42.15741648450 | -70.72196974610 |
| Winthrop Square | City of Cambridge | 0.245 | 42.37243466270 | -71.12053292750 |
| Neponset River Reservation | BATES GEORGE P AND NANCY B | 3.860 | 42.19483771810 | -71.15731899570 |
|  | Town of Duxbury | 1.836 | 42.05312366060 | -70.68558522380 |
| Francis J. McCrehan Swimming Pool | DCR - Division of State Parks and Recreation | 1.788 | 42.39457572250 | -71.13715600910 |
| Blue Hills Reservation | DCR - Division of State Parks and Recreation | 0.680 | 42.23867488530 | -71.03303553790 |
| Fresh Pond Parkway | DCR - Division of State Parks and Recreation | 0.921 | 42.38672713750 | -71.14110189410 |
| New Charles River Dam | DCR - Division of State Parks and Recreation | 4.417 | 42.36832975540 | -71.06138747530 |
| Market St Tot Lot | City of Cambridge | 0.252 | 42.36736463170 | -71.09428072120 |
| Jameson Lots | Town of Walpole | 65.100 | 42.15602759570 | -71.26750802710 |
| Bridgewater Correctional Complex | Commonwealth of Massachusetts | 90.316 | 41.93820235160 | -70.96186900390 |
| Hunnewell Cr 14 | HUNNEWELL WALTER ET AL | 6.418 | 42.28573794480 | -71.30731773190 |
|  | Town of Duxbury | 0.976 | 42.03208597130 | -70.72983098190 |
| Canton High School | Town of Canton | 52.401 | 42.16442578820 | -71.14721733610 |
|  | Town of Duxbury | 4.580 | 42.05460218020 | -70.68486568800 |
| Hunnewell Cr 15 And Cr 30 | HUNNEWELL LUISA | 20.734 | 42.28189730430 | -71.30504190630 |
| Morses Pond Beach | Town of Wellesley | 0.626 | 42.29738038360 | -71.31666278650 |
| Cochituate State Park | DCR - Division of State Parks and Recreation | 24.165 | 42.28633639060 | -71.35677458740 |
| Senior High School | Town of Sharon | 26.709 | 42.11332666990 | -71.17770126290 |
| Baker Chocolate Factory | DCR - Division of State Parks and Recreation | 0.397 | 42.27179836060 | -71.06838085620 |
| Muddy & Town Pond Area | Town of Stoughton | 163.749 | 42.11641266930 | -71.13119104690 |
| Milton Cemetery | Town of Milton | 98.006 | 42.25504250190 | -71.06172943880 |
| Simeon Soules Landing | Town of Duxbury | 0.394 | 42.05024402930 | -70.66382229680 |
| Cutler Park Reservation | DCR - Division of State Parks and Recreation | 111.273 | 42.27375910390 | -71.18546223980 |
| Bridgewater Correctional Complex | Commonwealth of Massachusetts | 1.813 | 41.94619922810 | -70.94918171780 |
| Neponset River Reservation | DCR - Division of State Parks and Recreation | 15.011 | 42.28628427920 | -71.03351744110 |
| Fuller Brook Park | Town of Wellesley | 5.289 | 42.28812127280 | -71.29280408110 |
| Fort Revere | DCR - Division of State Parks and Recreation | 0.374 | 42.30497836800 | -70.90403235480 |
| Pinecrest Golf Course | Town of Holliston | 51.858 | 42.20624827980 | -71.45367606070 |
| Neponset River Reservation | DCR - Division of State Parks and Recreation | 0.390 | 42.26598321450 | -71.09543767620 |
| Wompatuck State Park | DCR - Division of State Parks and Recreation | 102.683 | 42.19726108800 | -70.82972565760 |
| Plympton Street Well | Town of Middleborough | 4.177 | 41.91154227580 | -70.89165718260 |
| Larz Anderson Town Houses CR | Trustees at Town Houses of Larz Anderson Trust | 3.205 | 42.31217738590 | -71.14018799660 |

| SITE NAME | OWNER | SITE AREA (ACRES) | LATITUDE | LONGITUDE |
|---|---|---|---|---|
| Richardsons Pond | Town of Millis | 12.457 | 42.17024303930 | -71.36471923340 |
| | Town of Holliston | 15.561 | 42.18201499170 | -71.41733567700 |
| Lowell Field | City of Waltham | 6.296 | 42.37322002100 | -71.22017761780 |
| West Meadows WMA | Department of Fish and Game | 3.452 | 42.04015544130 | -71.03453168530 |
| Rumney Marsh Reservation | DCR - Division of State Parks and Recreation | 10.082 | 42.42473524970 | -70.99082634460 |
| Wilson Mountain Reservation | DCR - Division of State Parks and Recreation | 1.721 | 42.26040519060 | -71.19617692360 |
| | X | 4.668 | 42.16570471900 | -71.33998479940 |
| Cutler Park Reservation | DCR - Division of State Parks and Recreation | 68.128 | 42.27466015880 | -71.19077793870 |
| Dawn Marie Circle | Metacomet Land Trust | 10.083 | 42.11479987850 | -71.41319614870 |
| Weston Pond Recreation Area | Town of Holliston | 7.845 | 42.17624323840 | -71.47242621610 |
| Town Forest | Town of Norwell | 8.706 | 42.15655788950 | -70.79344656490 |
| Long Island | National Park Service | 223.544 | 42.32033985960 | -70.96549387230 |
| Charles River Natural Valley Storage Area | X | 50.787 | 42.16787571910 | -71.33759743230 |
| Neponset River Reservation | DCR - Division of State Parks and Recreation | 13.302 | 42.28891808160 | -71.02864843960 |
| Soule Recreation Center | Town of Brookline | 9.489 | 42.32205901210 | -71.16062278820 |
| Old Colony Sportsmens Club | OLD COLONY SPORTSMENS CLUB | 46.461 | 42.04922266570 | -70.78925858960 |
| Neponset River Reservation | DCR - Division of State Parks and Recreation | 15.529 | 42.28237439720 | -71.04296896720 |
| Houghtons Pond | Town of Holliston | 0.520 | 42.21420374380 | -71.42839398210 |
| Canoe River WMA | Department of Fish and Game | 6.962 | 41.98649768560 | -71.16251436360 |
| Revere Beach Parkway | DCR - Division of State Parks and Recreation | 0.081 | 42.40017110590 | -70.99173959980 |
| Meadow Brook Frontage | Town of East Bridgewater | 2.128 | 42.05288722140 | -70.94264398470 |
| | Town of Holliston | 0.703 | 42.17093896720 | -71.46869282790 |
| Town Beach | Town of Bridgewater | 1.640 | 41.96393843640 | -71.03392918080 |
| Neponset River Reservation | DCR - Division of State Parks and Recreation | 22.633 | 42.26977631430 | -71.08437747610 |
| Peabody Parks | Town of Wellesley | 0.435 | 42.30485942150 | -71.26895418020 |
| Mt. Bowdoin Green | City of Boston | 0.492 | 42.30247578630 | -71.07604933490 |
| Morton Park | Town of Wellesley | 1.328 | 42.29955634480 | -71.28883412220 |
| The Oaks | WILLIAMS FRANCIS H | 3.501 | 42.27978009240 | -71.30565637260 |
| Hopkinton State Park | DCR - Division of State Parks and Recreation | 1.103 | 42.25409651590 | -71.51697782880 |
| Mystic River Reservation | DCR - Division of State Parks and Recreation | 0.237 | 42.39697514750 | -71.08424893810 |
| Town Well Site | Town of Medway | 5.131 | 42.14741835270 | -71.38851845480 |
| | Town of Medway | 41.123 | 42.14619807550 | -71.38618041100 |
| | Army Corps of Engineers | 13.927 | 42.15102162200 | -71.38728340630 |
| | Army Corps of Engineers | 19.554 | 42.15385372270 | -71.38570063630 |
| | X | 7.032 | 42.15589076820 | -71.38583670850 |
| Overly CR | Sudbury Valley Trustees | 5.987 | 42.33217222860 | -71.47709824650 |
| Overly CR | Sudbury Valley Trustees | 12.117 | 42.33300066270 | -71.47582400510 |
| Baiting Brook CR | BAITING BROOK LLC | 78.609 | 42.33838724690 | -71.47980128770 |
| Dickerman Park | City of Somerville | 0.411 | 42.38656089420 | -71.11154257430 |
| Tufts Alumni Fields | Tufts University | 19.557 | 42.40711692640 | -71.11354132590 |
| Charles River Reservation | DCR - Division of State Parks and Recreation | 25.198 | 42.31988886540 | -71.23471261940 |
| Beaver Cemetery | BEAVER CEMETERY ASSOCIATION | 2.652 | 42.04689069800 | -70.97880502130 |
| Yirrell Beach | Town of Winthrop | 3.959 | 42.36364543320 | -70.96993301200 |
| Fletcher Field | City of Franklin | 0.283 | 42.07884776360 | -71.39842272400 |
| Pumping Station | Town of Bridgewater | 9.982 | 41.99946771510 | -70.93606093900 |
| Mystic River Reservation | DCR - Division of State Parks and Recreation | 1.111 | 42.41760968350 | -71.11524939570 |
| | Town of Duxbury | 0.851 | 42.02071331060 | -70.75245256130 |
| Callahan State Park | DCR - Division of State Parks and Recreation | 111.858 | 42.33572705070 | -71.48349113750 |

| SITE NAME | OWNER | SITE AREA (ACRES) | LATITUDE | LONGITUDE |
|---|---|---|---|---|
| | Army Corps of Engineers | 0.816 | 42.18804708950 | -71.36225385960 |
| Town Hall / Hunnewell Park | Town of Wellesley | 8.921 | 42.29807572700 | -71.29073763880 |
| Morton Park | Town of Wellesley | 0.732 | 42.29991764080 | -71.28930909360 |
| Hunnewell Cr 30 | HUNNEWELL LUISA | 0.356 | 42.28213290920 | -71.30598143500 |
| Metzler Road Conservation Land | Town of East Bridgewater | 0.254 | 42.00457644560 | -70.91228270150 |
| N Hill Marsh Sanctuary | Massachusetts Audubon Society | 140.880 | 42.04234048020 | -70.70902180490 |
| Furnace Brook Parkway | DCR - Division of State Parks and Recreation | 13.561 | 42.26385383630 | -70.99981807200 |
| | Town of Medway | 0.972 | 42.16551010550 | -71.39938839690 |
| | Town of Duxbury | 0.046 | 42.02838194850 | -70.72625462050 |
| King Phillip Regional School | Town of Wrentham | 29.995 | 42.07242390650 | -71.33259050100 |
| Trum Field Park | City of Somerville | 4.717 | 42.39761078030 | -71.10712846720 |
| Spar Soak | Duxbury Rural and Historical Society | 1.724 | 42.04906174500 | -70.66827757610 |
| Morse St Land | Town of Sharon | 3.849 | 42.08810611570 | -71.17372249690 |
| Pumping Station | Town of Bridgewater | 19.914 | 41.99724440000 | -70.93727754460 |
| Hopping Brook | X | 1.181 | 42.16914792610 | -71.46416161840 |
| Cochituate Aqueduct | DCR - Division of State Parks and Recreation | 0.687 | 42.30622572640 | -71.32665258680 |
| Massasoit State Park | DCR - Division of State Parks and Recreation | 27.184 | 41.92930686780 | -70.98924382250 |
| | Town of Holliston | 1.130 | 42.17272453740 | -71.47015120860 |
| Fort Revere | DCR - Division of State Parks and Recreation | 0.090 | 42.30408064960 | -70.90670158040 |
| Hockomock Swamp WMA | Department of Fish and Game | 24.770 | 42.00888339730 | -71.05862927310 |
| Charles River Reservation | DCR - Division of State Parks and Recreation | 0.005 | 42.32509644010 | -71.25827041160 |
| | City of Newton | 0.952 | 42.32554438080 | -71.24367229420 |
| Webster Conservation Area | City of Newton | 2.440 | 42.33121918330 | -71.18198991610 |
| Webster Conservation Area | City of Newton | 5.922 | 42.33068557990 | -71.18128692030 |
| Charles River Reservation | DCR - Division of State Parks and Recreation | 0.359 | 42.33907204810 | -71.25535759890 |
| Hemlock Gorge Reservation | DCR - Division of State Parks and Recreation | 0.009 | 42.31528658150 | -71.22757843040 |
| Charles River Country Club | CHARLES RIVER COUNTRY CLUB INC | 46.160 | 42.29855116800 | -71.19228880740 |
| Carleton Street Tot Lot | City of Newton | 0.106 | 42.35857605610 | -71.18781824250 |
| Coldspring Park | City of Newton | 3.905 | 42.33046289140 | -71.21311560850 |
| Oakdale Woods Conservation Area | City of Newton | 0.295 | 42.31805283980 | -71.19643256340 |
| Charles River Reservation | DCR - Division of State Parks and Recreation | 0.122 | 42.32413355110 | -71.24980751750 |
| | X | 0.452 | 42.31771602680 | -71.34512550720 |
| | X | 0.394 | 42.31597036820 | -71.34926461590 |
| Walnut Park | City of Newton | 0.537 | 42.35677206170 | -71.19333376110 |
| Kenrick Park | City of Newton | 0.713 | 42.35065723950 | -71.18200489990 |
| Webster Park | City of Newton | 0.307 | 42.34997625690 | -71.23439648830 |
| Hammond Pond Reservation | DCR - Division of State Parks and Recreation | 27.925 | 42.32411867050 | -71.17440246670 |
| Martin Conservation Area | City of Newton | 0.186 | 42.31676807710 | -71.21644285570 |
| The Country Club | THE COUNTRY CLUB | 232.810 | 42.31380988390 | -71.14989794790 |
| Fulmore Playground | City of Cambridge | 0.341 | 42.35734083770 | -71.10665947370 |
| Charles River Reservation | Town of Wellesley | 0.649 | 42.32472798660 | -71.25851400730 |
| Samoset Lane Cedar Swamp Brook | Town of Sharon | 18.421 | 42.09187872850 | -71.20938881590 |
| | Town of Walpole | 32.360 | 42.12622754350 | -71.25340716830 |
| Warren Street Preserve | Brookline Conservation Land Trust | 0.981 | 42.32774913860 | -71.13160298480 |
| Harborside Walkway | MASSPORT | 4.793 | 42.36189063980 | -71.02680711450 |
| Pinewood Lake Watershed Area | Town of Stoughton | 57.648 | 42.12767966210 | -71.13708746460 |
| | X | 12.326 | 42.11633963580 | -71.44070736810 |
| Neponset River Reservation | DCR - Division of State Parks and Recreation | 4.800 | 42.20695269820 | -71.14758609310 |

| SITE NAME | OWNER | SITE AREA (ACRES) | LATITUDE | LONGITUDE |
|---|---|---|---|---|
| Miller Conservation Land | Town of Norwell | 49.566 | 42.15797315440 | -70.79859455670 |
| Rumney Marsh Reservation | DCR - Division of State Parks and Recreation | 3.597 | 42.42993587860 | -70.99684512420 |
| Indian Head / Riverside Land | Town of Hanover | 0.943 | 42.10514125910 | -70.81865636480 |
| Pumping Station | Town of Medway | 9.419 | 42.13627801630 | -71.38365732190 |
| Meadow Lot | Town of Easton | 16.814 | 42.00013379230 | -71.13798778980 |
| Cedar Swamp | Army Corps of Engineers | 1.487 | 42.18633865730 | -71.46724768740 |
| Norfolk County Farm | NORFOLK COUNTY | 94.385 | 42.19684070490 | -71.25377467530 |
| Stony Brook Reservation | DCR - Division of State Parks and Recreation | 0.148 | 42.25702325560 | -71.13067028650 |
| Rumney Marsh Reservation | DCR - Division of State Parks and Recreation | 1.538 | 42.43060075480 | -71.00329287380 |
| | Town of West Bridgewater | 5.234 | 42.02528277140 | -71.01265675490 |
| Mullikens Landing Conservation Area | Town of Kingston | 1.056 | 41.99785642980 | -70.72058145910 |
| | Town of Wrentham | 12.819 | 42.08654637980 | -71.30583725950 |
| Mystic River Reservation | DCR - Division of State Parks and Recreation | 7.205 | 42.39858880850 | -71.08861611760 |
| Bluefish River Landing | Town of Duxbury | 0.784 | 42.04600966190 | -70.67188740630 |
| Standish Sportsmans Club | STANDISH SPORTSMANS CLUB ASSOCIATION | 25.408 | 42.03752388990 | -70.93738828280 |
| Stodders Neck | DCR - Division of State Parks and Recreation | 1.033 | 42.24761468260 | -70.92970067330 |
| Satucket River Frontage | Town of East Bridgewater | 10.789 | 42.02228882860 | -70.94585641930 |
| Martin Conservation Area | City of Newton | 0.155 | 42.31696843400 | -71.21657082060 |
| Charles River Pathway | City of Newton | 0.349 | 42.30679025370 | -71.22005257650 |
| | X | 0.107 | 42.31523633130 | -71.34578754600 |
| Coldspring Park | City of Newton | 0.546 | 42.32741519950 | -71.21464409370 |
| Charles River Reservation | ONE BRIDGE STREET LLC | 0.024 | 42.36460186360 | -71.20519057420 |
| Newton Centre Playground | City of Newton | 2.495 | 42.33252403720 | -71.19790138110 |
| | X | 0.478 | 42.31568094850 | -71.34594933340 |
| Charles River Reservation | DCR - Division of State Parks and Recreation | 0.005 | 42.32748296410 | -71.26690577250 |
| Charles River Reservation | DCR - Division of State Parks and Recreation | 8.249 | 42.36632466990 | -71.19871723860 |
| Coldspring Park | City of Newton | 0.830 | 42.32865373480 | -71.21119843080 |
| Coldspring Park | City of Newton | 17.307 | 42.32871176480 | -71.21351990360 |
| Hammond Pond Reservation | DCR - Division of State Parks and Recreation | 0.410 | 42.32281772090 | -71.17214032400 |
| Webster Conservation Area | City of Newton | 30.299 | 42.32689132130 | -71.17308803990 |
| Charles River Reservation | DCR - Division of State Parks and Recreation | 0.037 | 42.32715471500 | -71.26546287900 |
| | City of Newton | 7.149 | 42.33050643070 | -71.25933491360 |
| Cochituate Aqueduct | City of Newton | 3.923 | 42.34254792710 | -71.17304170760 |
| Stony Brook Golf Course | SULLIVAN kevin | 16.810 | 42.30652561900 | -71.50499713420 |
| Maplegate Country Club | ROBERT SMITH TRUST | 2.537 | 42.10364489880 | -71.44560004800 |
| Codman Burial Ground | City of Boston | 2.589 | 42.28938516670 | -71.07468423400 |
| Nickerson Well | Town of Weston | 0.663 | 42.33970843990 | -71.26236291610 |
| Palmacci Playground | City of Somerville | 0.083 | 42.37989418650 | -71.10598248780 |
| Cedar Mills | Town of Walpole | 26.199 | 42.13567329420 | -71.28849719790 |
| Rumney Marsh Reservation | DCR - Division of State Parks and Recreation | 0.267 | 42.42216276850 | -70.99118458900 |
| Framingham Sportsmens Club | FRAMINGHAM SPORTSMENS ASSOCIATION INC | 10.318 | 42.20513068020 | -71.54033351580 |
| Cons. Land Off Wampatuck Dr. | Town of Canton | 27.484 | 42.16147987560 | -71.12324387930 |
| Halls Pond Sanctuary | Town of Brookline | 3.504 | 42.34615720020 | -71.11142863470 |
| Webb Memorial State Park | DCR - Division of State Parks and Recreation | 19.940 | 42.25998284240 | -70.92315843020 |
| King Community School Yard | City of Cambridge | 0.671 | 42.36672940130 | -71.11239394560 |
| Burke School | Town of Medway | 14.993 | 42.14161402550 | -71.40790905040 |
| | X | 3.660 | 42.34453072630 | -71.33364136550 |
| West Meadows WMA | Department of Fish and Game | 10.726 | 42.03491829080 | -71.04315020900 |

| SITE NAME | OWNER | SITE AREA (ACRES) | LATITUDE | LONGITUDE |
|---|---|---|---|---|
| Charles River Natural Valley Storage Area | Army Corps of Engineers | 1.063 | 42.11865288970 | -71.45441164790 |
| Town Forest | Town of Walpole | 11.933 | 42.12985414850 | -71.25295845750 |
| King Caesar House | Duxbury Rural and Historical Society | 1.347 | 42.04538163870 | -70.66417918170 |
| Old Colony Ywca | YWCA | 46.330 | 42.01285520930 | -70.94054340540 |
| F. Gilbert Hills State Forest | DCR - Division of State Parks and Recreation | 55.145 | 42.06886125270 | -71.28971657360 |
| Neponset River Reservation | DCR - Division of State Parks and Recreation | 3.847 | 42.25998861900 | -71.11138967790 |
| Gold Ring Camp | X | 20.976 | 42.04877343570 | -70.84443691360 |
| Swamp | Town of Bridgewater | 14.001 | 41.95817900190 | -71.00198081060 |
| Duck Hill River Landing | Town of Duxbury | 0.132 | 42.05678548990 | -70.68269192860 |
| Poitras CR | CARTER DARYL M AND WRAY PAMELA L TRS OF M L CARTER REALTY TRUST | 39.523 | 42.21588947620 | -71.44462611620 |
| Morrissey Boulevard | DCR - Division of State Parks and Recreation | 19.241 | 42.28963561070 | -71.04492956760 |
| Jenkins School | Town of Scituate | 2.871 | 42.19121604400 | -70.72843082460 |
| Cold Spring - Capasso | City of Newton | 0.214 | 42.32830542490 | -71.21017851040 |
| Cochituate Aqueduct | City of Newton | 4.534 | 42.32452866710 | -71.21665759690 |
| Charles River Pathway | City of Newton | 0.378 | 42.30680457320 | -71.22044649960 |
| West Newton Common | City of Newton | 3.665 | 42.35025454270 | -71.23091941870 |
| Cochituate Aqueduct | City of Newton | 0.015 | 42.32444436060 | -71.24112680150 |
| Crystal Lake Beach | City of Newton | 0.796 | 42.32507543070 | -71.20160551050 |
| Hamlen CR | HAMLEN DEVENS H TR OF HAMLEN RT | 1.715 | 42.34453319510 | -71.33973119320 |
| Jr/Sr High School | Town of Medway | 0.285 | 42.14420393020 | -71.40516290850 |
| Accord Pond | Massachsetts American Water Company | 4.097 | 42.17109064990 | -70.89714583110 |
| Newton Commonwealth Golf CR | City of Newton | 2.733 | 42.34135405930 | -71.16937080550 |
| Cochituate Aqueduct | City of Newton | 0.187 | 42.32528142320 | -71.24439853650 |
| Leo J. Martin Memorial Golf Course | DCR - Division of State Parks and Recreation | 0.304 | 42.32997334670 | -71.26737541160 |
| Charles River Country Club | CHARLES RIVER COUNTRY CLUB INC | 146.585 | 42.30268201630 | -71.19758079980 |
| Norumbega Park | City of Newton | 0.253 | 42.34847969040 | -71.25491678650 |
| Islington Circle | City of Newton | 1.416 | 42.34937637900 | -71.25620869160 |
| Cronins Cove | City of Newton | 0.195 | 42.32958171140 | -71.19966900810 |
|  | City of Newton | 0.658 | 42.34963157770 | -71.21100766090 |
| Charles River Reservation | DCR - Division of State Parks and Recreation | 0.083 | 42.31785326650 | -71.22824627360 |
| Williams School | City of Newton | 0.700 | 42.34274187790 | -71.25041394290 |
| Kennard Conservation Area | City of Newton | 5.328 | 42.31039455000 | -71.17508614120 |
| Calvary Cemetery | Roman Catholic Archdiocese of Boston | 15.562 | 42.36456431990 | -71.22050717850 |
| Ward School | City of Newton | 3.431 | 42.34142242610 | -71.17875456330 |
| Newton Commonwealth Golf CR | City of Newton | 7.865 | 42.34551599560 | -71.17248800740 |
| Charles River Reservation | DCR - Division of State Parks and Recreation | 0.007 | 42.30487234330 | -71.21230032860 |
| Cochituate Aqueduct | City of Newton | 1.289 | 42.32507101030 | -71.24715285380 |
| Charles River Reservation | DCR - Division of State Parks and Recreation | 0.013 | 42.32755526930 | -71.26812590950 |
| Memorial Playground | City of Newton | 2.911 | 42.29218590140 | -71.18863970440 |
| Webster Conservation Area | City of Newton | 2.151 | 42.32962943550 | -71.17961502030 |
| Charles River Reservation | DCR - Division of State Parks and Recreation | 1.734 | 42.34477507630 | -71.25926821470 |
|  | City of Newton | 0.356 | 42.35558779410 | -71.19294328790 |
| Westwood Gun Club | WESTWOOD GUN CLUB | 12.733 | 42.19392112190 | -71.27260734160 |
| Maplegate Country Club | ROBERT SMITH TRUST | 86.245 | 42.10583573300 | -71.44042307590 |
| Weston Golf Club | WESTON GOLF CLUB | 143.380 | 42.35802630790 | -71.28617579290 |
|  | Town of Holliston | 16.792 | 42.18297148330 | -71.48792500960 |
|  | Town of Holliston | 4.555 | 42.18633493380 | -71.49079873570 |

| SITE NAME | OWNER | SITE AREA (ACRES) | LATITUDE | LONGITUDE |
|---|---|---|---|---|
| Leo J. Martin Memorial Golf Course | DCR - Division of State Parks and Recreation | 10.441 | 42.33598985350 | -71.26519327050 |
| Charles River Reservation | DCR - Division of State Parks and Recreation | 0.137 | 42.32541094480 | -71.26314792500 |
| Grimmons Park | City of Somerville | 0.429 | 42.39735621320 | -71.08846380260 |
| North Hill Country Club | Town of Duxbury | 202.222 | 42.04237580000 | -70.70073328410 |
| Neponset Valley Parkway | DCR - Division of State Parks and Recreation | 16.940 | 42.23086580430 | -71.11852874160 |
| | Town of Duxbury | 0.092 | 42.04746793000 | -70.67356823670 |
| Neponset River Reservation | DCR - Division of State Parks and Recreation | 4.917 | 42.26538725930 | -71.09508811160 |
| Arlington Cemetery | City of Watertown | 1.350 | 42.37182326430 | -71.15585806600 |
| Blue Hills Reservation | Town of Braintree | 8.881 | 42.20895409010 | -71.02264937590 |
| | Town of Duxbury | 0.577 | 42.05382172790 | -70.68500770270 |
| | Town of Medway | 1.162 | 42.16583155230 | -71.39608073070 |
| Camp Gannet | ELIZABETH PEABODY HOUSE ASSOCIATION | 22.306 | 42.09070037020 | -71.17540044990 |
| Mystic River Reservation | DCR - Division of State Parks and Recreation | 1.809 | 42.41778154010 | -71.12716391390 |
| Raymond Park | City of Cambridge | 2.787 | 42.38666390860 | -71.12782983230 |
| Riverwalk Park | DCR - Division of State Parks and Recreation | 9.647 | 42.37189276800 | -71.24119294620 |
| Senior High/Hunnewell Field | Town of Wellesley | 8.096 | 42.30445349320 | -71.28322376090 |
| Newton Lower Falls Park | DCR - Division of State Parks and Recreation | 0.050 | 42.33277986770 | -71.26496255280 |
| Cedar Grove Cemetery | CEDAR GROVE CEMETERY | 51.052 | 42.27767064890 | -71.05783013180 |
| Bradley Reservation | The Trustees of Reservations | 89.702 | 42.19998670290 | -71.12456443290 |
| Berkeley Street Community Garden | South End Lower Roxbury Open Space Land Trust | 1.102 | 42.34465300650 | -71.06852148870 |
| | Town of Holliston | 3.912 | 42.19177446270 | -71.44059309210 |
| Town Forest | City of Franklin | 16.763 | 42.07407166800 | -71.38623519570 |
| Newton Lower Falls Park | DCR - Division of State Parks and Recreation | 0.008 | 42.33107380310 | -71.26997152560 |
| Spot Pond Brook | DCR - Division of State Parks and Recreation | 0.529 | 42.42160862990 | -71.07286971160 |
| Norumbega Park | City of Newton | 0.265 | 42.34866892440 | -71.25547420970 |
| Burr Park | City of Newton | 5.091 | 42.35220132170 | -71.18089072200 |
| Charles River Reservation | DCR - Division of State Parks and Recreation | 1.425 | 42.32710550900 | -71.26069297850 |
| Charles River Reservation | DCR - Division of State Parks and Recreation | 0.170 | 42.35425185690 | -71.25750422060 |
| Dolan Pond Conservation Area | City of Newton | 0.232 | 42.35099871100 | -71.23563257850 |
| Grove Hill Park | City of Newton | 0.430 | 42.33999436260 | -71.20923648220 |
| Charles River Reservation | DCR - Division of State Parks and Recreation | 0.007 | 42.30585743470 | -71.21299912950 |
| Charlesbank Park | City of Newton | 0.117 | 42.35787113470 | -71.18316987670 |
| Kennard Conservation Area | City of Newton | 2.649 | 42.31157770590 | -71.17596310450 |
| Edmands Park | City of Newton | 12.446 | 42.34499167220 | -71.19703449760 |
| Newton Commonwealth Golf CR | City of Newton | 12.383 | 42.34242862010 | -71.17488847940 |
| Cochituate Aqueduct | City of Newton | 1.133 | 42.33728419570 | -71.18512837530 |
| Upper Falls Playground | City of Newton | 8.650 | 42.30954775660 | -71.22547513740 |
| Webster Conservation Area | City of Newton | 0.768 | 42.32901757680 | -71.17258245260 |
| Pellegrini Park | City of Newton | 3.320 | 42.35804553770 | -71.20293936350 |
| Coldspring Park | City of Newton | 0.798 | 42.32970439330 | -71.21182194300 |
| Sudbury Aqueduct | City of Newton | 0.496 | 42.33198985250 | -71.20303263660 |
| Coldspring Park | City of Newton | 1.811 | 42.33016147580 | -71.21683198320 |
| Oakdale Woods Conservation Area | City of Newton | 0.154 | 42.31848408480 | -71.19533340990 |
| Maplegate Country Club | ROBERT SMITH TRUST | 20.356 | 42.11050988100 | -71.44360266770 |
| Franklin Country Club | FRANKLIN COUNTRY CLUB INC | 43.735 | 42.07283133950 | -71.36445569270 |
| Maplegate Country Club | ROBERT SMITH TRUST | 11.970 | 42.10767642230 | -71.44429344680 |
| Franklin Country Club | FRANKLIN COUNTRY CLUB INC | 119.331 | 42.07073719330 | -71.37131814450 |
| Halifax Country Club | HALIFAX COUNTRY CLUB | 201.549 | 41.98542746340 | -70.84820625550 |

| SITE NAME | OWNER | SITE AREA (ACRES) | LATITUDE | LONGITUDE |
|---|---|---|---|---|
| Rocky Woods Reservation | The Trustees of Reservations | 0.186 | 42.21567623600 | -71.27157727240 |
| Rocky Woods Reservation | The Trustees of Reservations | 6.747 | 42.21467568580 | -71.27133496580 |
| Ley CR | Ley Andrew J Trustee of Summera RT | 1.840 | 42.32111836880 | -71.12886381660 |
| Adams Street Conservation Area | Town of Holliston | 0.690 | 42.18155314290 | -71.48784126930 |
| Adams Street Conservation Area | Town of Holliston | 0.753 | 42.18290687080 | -71.49001868790 |
| Adams Street Conservation Area | Town of Holliston | 0.383 | 42.17684268980 | -71.48386750030 |
| Adams Street Conservation Area | Town of Holliston | 18.960 | 42.17799947520 | -71.48556662540 |
| Adams Street Conservation Area | Town of Holliston | 1.947 | 42.18016353620 | -71.49464569650 |
| Adams Street Conservation Area | Town of Holliston | 6.478 | 42.18047711170 | -71.49362919100 |
| Adams Street Conservation Area | Town of Holliston | 33.363 | 42.18128501410 | -71.49071238710 |
| Adams Street Conservation Area | Town of Holliston | 18.188 | 42.18318393800 | -71.49295442780 |
| Town Forest | Town of Holliston | 8.572 | 42.17520227570 | -71.49306845440 |
| Town Forest | Town of Holliston | 11.841 | 42.17576661300 | -71.49845069760 |
| Adams Street Conservation Area | Town of Holliston | 1.756 | 42.17940885700 | -71.49251124490 |
| Town Forest | Town of Holliston | 89.233 | 42.17752632950 | -71.49047677970 |
| Town Forest | Town of Holliston | 21.666 | 42.18471331690 | -71.49812937800 |
| Holly Hill Farm CR | Jerusalem Road Trust | 10.705 | 42.25517980580 | -70.81969885070 |
| Cohasset Boy Scouts Land | COHASSET BOY SCOUTS | 6.427 | 42.24940722920 | -70.82093480220 |
| Cabot/White CR | Jerusalem Road Trust | 69.590 | 42.25334700960 | -70.82067961950 |
| Wompatuck State Park | DCR - Division of State Parks and Recreation | 190.735 | 42.22356647230 | -70.84247245900 |
| Wompatuck State Park | DCR - Division of State Parks and Recreation | 438.359 | 42.21160562900 | -70.83154832830 |
| Barnes Wildlife Sanctuary | Town of Cohasset | 31.985 | 42.24784472890 | -70.82161950180 |
| Wheelwright Park | Town of Cohasset | 87.102 | 42.24943838080 | -70.81979782910 |
| Cabot/White CR | Jerusalem Road Trust | 9.736 | 42.25331435420 | -70.81538621660 |
| Whitney and Thayer Woods | The Trustees of Reservations | 4.502 | 42.23062498830 | -70.83331942370 |
| Whitney and Thayer Woods | The Trustees of Reservations | 59.742 | 42.22997484660 | -70.82698382220 |
| Whitney and Thayer Woods | The Trustees of Reservations | 37.580 | 42.23338497500 | -70.82753355270 |
| Turkey Hill | The Trustees of Reservations | 5.975 | 42.23931824670 | -70.85153832070 |
| Turkey Hill | The Trustees of Reservations | 12.756 | 42.24003406130 | -70.84911882910 |
| Brass Kettle Brook | Town of Cohasset | 3.538 | 42.22350444770 | -70.81873356600 |
| Brass Kettle Brook | Town of Cohasset | 2.468 | 42.22419547810 | -70.81949312140 |
| Holly Hill Farm CR | Jerusalem Road Trust | 22.368 | 42.25750410470 | -70.81684946980 |
| Brass Kettle Brook | Town of Cohasset | 2.707 | 42.22652330830 | -70.82197588820 |
| Brass Kettle Brook | Town of Cohasset | 11.011 | 42.22552334020 | -70.81987999890 |
| Brass Kettle Brook | Town of Cohasset | 0.641 | 42.22732966470 | -70.81656069900 |
|  | Town of Holliston | 1.903 | 42.17231827800 | -71.46885831780 |
| F. Gilbert Hills State Forest | DCR - Division of State Parks and Recreation | 10.259 | 42.04883396770 | -71.29036102570 |
| Village Street Park | Town of Medway | 0.391 | 42.14046076260 | -71.42221286960 |
| Rockledge St. Urban Wild | City of Boston | 0.377 | 42.32646190170 | -71.09028131480 |
| Charles River Reservation | DCR - Division of State Parks and Recreation | 0.271 | 42.35911164930 | -71.25199356230 |
| Clarendon Tot Lot | City of Boston | 0.306 | 42.35276766570 | -71.07656094870 |
| L Street Public Baths | City of Boston | 6.960 | 42.32916495290 | -71.03518885810 |
| Bridgewater Correctional Complex | Commonwealth of Massachusetts | 144.983 | 41.95409086050 | -70.96211475680 |
| Stoughton Memorial Conservation Land | Town of Stoughton | 67.021 | 42.09047650830 | -71.10414670470 |
| Town Beach | Town of Scituate | 2.413 | 42.24476725230 | -70.76577999170 |
| Drake Cir | Town of Sharon | 38.108 | 42.06197781370 | -71.17399052920 |
|  | Town of Milton | 30.007 | 42.24034372540 | -71.06695663830 |
| Neveille Manor | City of Cambridge | 9.531 | 42.38853886560 | -71.14872986380 |

| SITE NAME | OWNER | SITE AREA (ACRES) | LATITUDE | LONGITUDE |
|---|---|---|---|---|
| Hunnewell Woods | ALGONQUIN HILL HOMEOWNERS ASSOCIATION | 12.471 | 42.28319348450 | -71.33349562350 |
| Hopkinton State Park | DCR - Division of State Parks and Recreation | 1.639 | 42.25488299310 | -71.51741050290 |
| Hillhurst | VONCLEMM LOUISA B | 28.359 | 42.28417470130 | -71.32318243900 |
| Neponset River Reservation | DCR - Division of State Parks and Recreation | 51.255 | 42.20024456660 | -71.14775374340 |
| West Meadows | Town of West Bridgewater | 2.238 | 42.03076396450 | -71.04671986050 |
| | Town of Easton | 20.456 | 42.05810304470 | -71.14827306550 |
| | Town of Easton | 16.289 | 42.00199736240 | -71.12910939510 |
| Bestick Cemetery | BESTICK FAMILY | 1.931 | 42.20462005350 | -71.01018100210 |
| Neponset River Reservation | DCR - Division of State Parks and Recreation | 2.863 | 42.25795917270 | -71.11460528740 |
| Griggs Park | Town of Brookline | 3.341 | 42.33884614510 | -71.12649382960 |
| | Town of Holliston | 16.199 | 42.17758405080 | -71.46822113470 |
| Newton Commonwealth Golf CR | City of Newton | 4.483 | 42.34511742780 | -71.17490378580 |
| Coldspring Park | City of Newton | 0.253 | 42.32944845360 | -71.21157378850 |
| Kennard Conservation Area | City of Newton | 4.577 | 42.31442756960 | -71.17998793300 |
| Newton Centre Common | City of Newton | 0.204 | 42.32950512560 | -71.19473966990 |
| Ward School | City of Newton | 0.870 | 42.34083447980 | -71.17826894940 |
| Dolan Pond Conservation Area | City of Newton | 0.179 | 42.35031611820 | -71.23663047070 |
| Hemlock Gorge Reservation | DCR - Division of State Parks and Recreation | 0.007 | 42.31666781440 | -71.22800359650 |
| Newton Cemetery | NEWTON CEMETERY CORPORATION | 93.212 | 42.33369496630 | -71.21300789590 |
| Cochituate Aqueduct | City of Newton | 0.594 | 42.33112793180 | -71.20511546250 |
| Cochituate Aqueduct | City of Newton | 0.347 | 42.32620003340 | -71.22904933600 |
| Neponset River Reservation | DCR - Division of State Parks and Recreation | 3.067 | 42.27871071440 | -71.05297043430 |
| Rumney Marsh Reservation | DCR - Division of State Parks and Recreation | 4.265 | 42.42811927810 | -70.99623247730 |
| Lawrence S and Ruth J Cole Conservation Area | Town of Carver | 102.531 | 41.93303085220 | -70.80185011720 |
| Kennard Conservation Area | City of Newton | 4.780 | 42.30910059220 | -71.17602145130 |
| Cochituate State Park | DCR - Division of State Parks and Recreation | 3.546 | 42.31410065170 | -71.37647250230 |
| Baldpate Meadow | City of Newton | 4.868 | 42.30502277840 | -71.17141688760 |
| Oakdale Woods Conservation Area | City of Newton | 0.159 | 42.31846587930 | -71.19623726090 |
| Oakdale Woods Conservation Area | City of Newton | 0.036 | 42.31847050330 | -71.19544547120 |
| Veteran's Memorial Park | City of Newton | 0.554 | 42.35475952060 | -71.19509207040 |
| Webster Conservation Area | City of Newton | 2.374 | 42.32983191210 | -71.18130385930 |
| Newton Cemetery | NEWTON CEMETERY CORPORATION | 2.758 | 42.33523460580 | -71.20843339740 |
| Leo J. Martin Memorial Golf Course | DCR - Division of State Parks and Recreation | 25.981 | 42.33349741540 | -71.26194223590 |
| Claflin School Playground | City of Newton | 1.182 | 42.34121264410 | -71.21193558730 |
| Maplegate Country Club | ROBERT SMITH TRUST | 18.071 | 42.10321681000 | -71.44336982160 |
| Framingham Sportsmens Club | FRAMINGHAM SPORTSMENS ASSOCIATION INC | 28.016 | 42.21094804290 | -71.53884988430 |
| Burrage Pond WMA | Department of Fish and Game | 106.224 | 41.99852764760 | -70.86553071820 |
| Halifax Water Supply Land | Town of Halifax | 15.062 | 42.00218660040 | -70.87360535190 |
| Adams Street Conservation Area | Town of Holliston | 4.976 | 42.18652349050 | -71.49755344760 |
| Town Forest | Town of Holliston | 22.929 | 42.18581924010 | -71.50040947540 |
| Town Forest | Town of Holliston | 44.230 | 42.18105934120 | -71.49819743370 |
| Town Forest | Town of Holliston | 6.421 | 42.17947452050 | -71.49676958810 |
| Fairbanks Land | Town of Holliston | 210.195 | 42.17015087380 | -71.49217952980 |
| Rocky Woods | Town of Holliston | 59.929 | 42.19021546780 | -71.49892427630 |
| | Town of Holliston | 4.503 | 42.17001484740 | -71.49761325750 |
| Brass Kettle Brook | Town of Cohasset | 9.088 | 42.22689722060 | -70.82025439450 |
| Lily Pond Water Department Land | Town of Cohasset | 19.243 | 42.22665411470 | -70.82681010400 |
| Brass Kettle Brook CR | Town of Cohasset | 3.152 | 42.22475786210 | -70.82561343040 |

| SITE NAME | OWNER | SITE AREA (ACRES) | LATITUDE | LONGITUDE |
|---|---|---|---|---|
| Brass Kettle Brook CR | Town of Cohasset | 2.142 | 42.22660744000 | -70.82251880270 |
| Ahern Field | City of Cambridge | 2.525 | 42.36881689900 | -71.08676818500 |
| Dover-Sherborn Reg High School | Town of Dover | 13.703 | 42.22149171700 | -71.32396905540 |
| | Town of Milford | 8.998 | 42.16565550900 | -71.50308498250 |
| Memorial Park Beach | Town of Sharon | 16.955 | 42.11109355320 | -71.17779761790 |
| Muddy & Town Pond Area | Town of Stoughton | 40.029 | 42.12104701340 | -71.12509129650 |
| Houghtons Pond | Town of Holliston | 0.809 | 42.21544293400 | -71.42954817640 |
| Heath Street CR | Heath LP | 1.749 | 42.32262275900 | -71.15407686120 |
| Tufts University Fields | Tufts Univeristy | 3.878 | 42.40753313680 | -71.12291058240 |
| | Town of Holliston | 0.502 | 42.16289950700 | -71.47160433320 |
| Bay Farm | Town of Duxbury | 1.160 | 42.00528749310 | -70.71668001710 |
| Dwight Square | Town of Brookline | 0.156 | 42.34585424420 | -71.12145793510 |
| Blue Hills Reservation | DCR - Division of State Parks and Recreation | 4.980 | 42.21987275390 | -71.08098412490 |
| Philbrick Green | Town of Brookline | 0.279 | 42.32855208220 | -71.12035021260 |
| Back River Conservation Land | Town of Duxbury | 12.561 | 42.05632269430 | -70.67390920360 |
| Duxbury Beach Reservation | DUXBURY BEACH RESERVATION INC | 316.316 | 42.03798320060 | -70.63281426620 |
| Walnut Hills Cemetery | Town of Brookline | 45.354 | 42.30321025030 | -71.14649485850 |
| Harden Hill Landing | Town of Duxbury | 0.030 | 42.02320608140 | -70.67646141690 |
| Hopping Brook | Lena Park Committee | 0.569 | 42.17157050110 | -71.46107877080 |
| Stoddard Park | Town of Holliston | 13.242 | 42.18794812640 | -71.41863738680 |
| Webb Memorial State Park | SOUTH SHORE ASSOCIATION OF RETARDED CITIZENS | 0.800 | 42.25757010080 | -70.92282084580 |
| Riverdale Park | DCR - Division of State Parks and Recreation | 3.108 | 42.27128461890 | -71.17440169010 |
| Water Supply Land | Town of Carver | 117.767 | 41.93510195720 | -70.79363995370 |
| Maple Meadows CR | MAPLE AVENUE MEADOWS LLC | 21.203 | 42.35790947270 | -71.41415716190 |
| | Duxbury Rural and Historical Society | 0.042 | 42.04745304190 | -70.67369692580 |
| Charles River Reservation | DCR - Division of State Parks and Recreation | 1.372 | 42.27143478520 | -71.30853617750 |
| Satucket River Frontage | Town of East Bridgewater | 4.756 | 42.02291608620 | -70.94813701120 |
| | X | 0.343 | 42.31591239800 | -71.34873649140 |
| Pine Island | Town of Marshfield | 3.438 | 42.14245839290 | -70.71224945760 |
| English Salt Marsh WMA | Department of Fish and Game | 1.224 | 42.14488542780 | -70.70596759680 |
| English Salt Marsh WMA | Department of Fish and Game | 290.051 | 42.15165878220 | -70.71753588490 |
| | Town of Walpole | 7.301 | 42.13095163880 | -71.25233021300 |
| Roxbury Heritage State Park | DCR - Division of State Parks and Recreation | 0.922 | 42.33225411330 | -71.08037981100 |
| Webster Sq | City of Boston | 0.058 | 42.25790340810 | -71.12080203640 |
| Palmer CR | PALMER MORGAN | 1.016 | 42.28674898160 | -71.31716165650 |
| Neponset River Reservation | BATES GEORGE P AND NANCY B | 2.707 | 42.18702479410 | -71.16328102270 |
| Triangle Meadow | Sudbury Valley Trustees | 3.405 | 42.30783538030 | -71.55737115110 |
| Broad Hill Reservoir | Town of Natick | 5.667 | 42.28172221940 | -71.32950586130 |
| Puddingstone Park | City of Boston | 0.180 | 42.30510971020 | -71.08353848890 |
| North River Conservation Land | Town of Norwell | 2.063 | 42.11208761500 | -70.78660569950 |
| Blue Hills Reservation | Town of Braintree | 10.372 | 42.21073875780 | -71.02315814530 |
| Mason Square | Town of Brookline | 1.142 | 42.34790871330 | -71.11221591000 |
| Neponset River Reservation | DCR - Division of State Parks and Recreation | 5.088 | 42.17148367440 | -71.16734670750 |
| Briggs Field | Massachusetts Institute of Technology | 14.589 | 42.35651097780 | -71.10008476320 |
| St Marys Cemetery | Roman Catholic Archdiocese of Boston | 31.526 | 42.16971986920 | -71.03200794660 |
| Reservoir Drive | Town of Southborough | 3.896 | 42.29986336060 | -71.51004234680 |
| Walnut Park Play Area | City of Boston | 0.323 | 42.31449828230 | -71.09422595860 |
| Springvale Well | Town of Natick | 6.391 | 42.29833333430 | -71.36854886990 |

| SITE NAME | OWNER | SITE AREA (ACRES) | LATITUDE | LONGITUDE |
|---|---|---|---|---|
| | Town of Hopkinton | 6.062 | 42.20409552700 | -71.53045074870 |
| Saddle Hill Road Lot | Town of Hopkinton | 8.493 | 42.24227861990 | -71.54976323250 |
| Highland Park | Highland Park Association | 1.022 | 42.25676475270 | -71.54589371460 |
| Highland Park | Highland Park Association | 6.262 | 42.25494560330 | -71.54507536880 |
| Highland Park | Highland Park Association | 8.205 | 42.25717512640 | -71.54180331610 |
| Highland Park | Highland Park Association | 6.732 | 42.25969341560 | -71.54445407320 |
| Highland Park | Highland Park Association | 2.395 | 42.26036869160 | -71.54240493810 |
| Cedar Swamp | DCR - Division of State Parks and Recreation | 5.064 | 42.26804195910 | -71.55830546560 |
| Cedar Swamp | DCR - Division of State Parks and Recreation | 51.530 | 42.26629881700 | -71.55853796140 |
| Cedar Swamp | DCR - Division of State Parks and Recreation | 15.730 | 42.26517849520 | -71.54773262990 |
| Cedar Swamp | DCR - Division of State Parks and Recreation | 2.165 | 42.26579712880 | -71.54788602640 |
| Cedar Swamp | DCR - Division of State Parks and Recreation | 8.623 | 42.26440067580 | -71.54330832660 |
| Southborough Rod And Gun Club | SOUTHBOROUGH ROD AND GUN CLUB | 51.432 | 42.26356721340 | -71.54791338590 |
| Southborough Rod And Gun Club | SOUTHBOROUGH ROD AND GUN CLUB | 21.997 | 42.26486092490 | -71.55360684620 |
| Saddle Hill Country Club | HCG LIMITED PARTNERS | 130.029 | 42.26057483930 | -71.55572456970 |
| Terry Park | Town of Hopkinton | 12.094 | 42.23846991520 | -71.53644640630 |
| Hopkinton State Park | DCR - Division of State Parks and Recreation | 16.586 | 42.23818214690 | -71.52329340590 |
| Hopkinton State Park | DCR - Division of State Parks and Recreation | 40.529 | 42.24478093420 | -71.52380056360 |
| Marshfield Water Supply Land | Town of Marshfield | 9.828 | 42.11186718510 | -70.76055227310 |
| | Town of Holliston | 5.598 | 42.19381770740 | -71.49161802430 |
| | Town of Holliston | 0.839 | 42.17663808750 | -71.47459397170 |
| | Town of Holliston | 4.205 | 42.17733208800 | -71.47449726190 |
| Fuller Brook Park | Town of Wellesley | 5.005 | 42.29948643610 | -71.28528617080 |
| Hopping Brook | X | 6.842 | 42.17049026340 | -71.46399106260 |
| | Town of Duxbury | 1.244 | 42.02665695640 | -70.75287724220 |
| Fitch Schoool | City of Waltham | 1.643 | 42.36710357910 | -71.24244749540 |
| Well Site | City of Franklin | 16.026 | 42.13297718320 | -71.38262948440 |
| Charles River Natural Valley Storage Area | Army Corps of Engineers | 7.646 | 42.11233571980 | -71.45775686000 |
| Langley Island | Town of Hingham | 4.173 | 42.26045902640 | -70.88660536520 |
| Blue Hills Reservation | DCR - Division of State Parks and Recreation | 13.698 | 42.20509863790 | -71.05979296200 |
| Glenwood Cemetery | City of Everett | 20.615 | 42.42142025370 | -71.03121660400 |
| Longwood Playground | Town of Brookline | 4.248 | 42.33975444860 | -71.11499413650 |
| Hurly St/Vfw Playground | City of Cambridge | 0.247 | 42.36842246170 | -71.08303248260 |
| Durrell Playground and Community Garden | City of Somerville | 0.121 | 42.38173130000 | -71.11021090460 |
| Wetlands | Town of Dedham | 49.611 | 42.22819290560 | -71.16650851520 |
| Neponset River Reservation | DCR - Division of State Parks and Recreation | 16.709 | 42.26857386010 | -71.08520974220 |
| | Town of Wayland | 1.096 | 42.34502414530 | -71.33523006380 |
| Elm Bank Reservation | DCR - Division of State Parks and Recreation | 0.712 | 42.27608952440 | -71.31021005490 |
| | GLICKMAN | 0.688 | 42.20455293270 | -71.46983047930 |
| Cochituate State Park | DCR - Division of State Parks and Recreation | 13.893 | 42.31285040810 | -71.37738967900 |
| Webb Memorial State Park | DCR - Division of State Parks and Recreation | 15.731 | 42.25910601240 | -70.92479818170 |
| Leo J. Martin Memorial Golf Course | DCR - Division of State Parks and Recreation | 0.780 | 42.33048909810 | -71.27125009240 |
| | Town of Walpole | 27.735 | 42.15559332900 | -71.26002584350 |
| The Daniels Property | Town of Holliston | 23.876 | 42.20911748270 | -71.43917765600 |
| Accord Pond | Massachsetts American Water Company | 5.967 | 42.17411636940 | -70.88813843210 |
| | Town of Holliston | 39.550 | 42.19221498320 | -71.40919473120 |
| F. Gilbert Hills State Forest | DCR - Division of State Parks and Recreation | 625.397 | 42.05612456870 | -71.27803266510 |
| Hull Shore Reservation | Trust for Public Land | 0.143 | 42.26162686910 | -70.85999365600 |

| SITE NAME | OWNER | SITE AREA (ACRES) | LATITUDE | LONGITUDE |
|---|---|---|---|---|
| Wrentham Sportsmans Club | WRENTHAM SPORTSMENS ASSOCIATION | 8.632 | 42.04070881490 | -71.30013759440 |
| Boston Harbor Islands State Park | DCR - Division of State Parks and Recreation | 23.880 | 42.34113376930 | -70.89616648930 |
| Hopkinton State Park | DCR - Division of State Parks and Recreation | 546.490 | 42.24201775980 | -71.53372338530 |
| Hopkinton State Park | DCR - Division of State Parks and Recreation | 1.229 | 42.25300533560 | -71.51708685280 |
| Hopkinton State Park | DCR - Division of State Parks and Recreation | 33.761 | 42.25820173880 | -71.52880251160 |
| Hopkinton State Park | DCR - Division of State Parks and Recreation | 178.954 | 42.25460782540 | -71.52495720820 |
| Emerald Hills East | Hopkinton Area Land Trust | 7.531 | 42.25447524520 | -71.54478271750 |
| Emerald Hills East | Sudbury Valley Trustees | 6.924 | 42.25504331630 | -71.54180337530 |
| Emerald Hills East | Hopkinton Area Land Trust | 10.020 | 42.24597067230 | -71.54653941880 |
| Emerald Hills East | Sudbury Valley Trustees | 33.178 | 42.25051422590 | -71.54075852180 |
| Zettek Overlook | Hopkinton Area Land Trust | 0.373 | 42.25128202940 | -71.54925912800 |
| Emerald Hills East | Hopkinton Area Land Trust | 22.871 | 42.25019097240 | -71.54915841530 |
| Emerald Hills East | Town of Hopkinton | 5.163 | 42.25192716700 | -71.54601876760 |
| Equus Hill Estates | Town of Hopkinton | 1.592 | 42.23889018670 | -71.54900822030 |
| Equus Hill Estates | Town of Hopkinton | 14.798 | 42.24166953070 | -71.55159922850 |
| Highland Park | HIGHLAND PARK ASSOCIATION | 5.966 | 42.25762621270 | -71.55078308700 |
| Highland Park | HIGHLAND PARK ASSOCIATION | 2.033 | 42.25555212880 | -71.55140554490 |
| Highland Park | HIGHLAND PARK ASSOCIATION | 0.337 | 42.26174885370 | -71.54145630410 |
| Highland Park | Sudbury Valley Trustees | 13.479 | 42.26338478940 | -71.53885741670 |
| Emerald Hills West | Town of Hopkinton | 1.330 | 42.24796923060 | -71.55259435580 |
| Blue Hills Regional Vocational Technical High School Fields | BLUE HILLS REGIONAL VOCATIONAL TECHNICAL HIGH SCHOOL | 35.427 | 42.18485141910 | -71.10597541910 |
| Medfield Jr. Sr. High School | Town of Medfield | 79.966 | 42.18582587930 | -71.29399580590 |
| Winthrop Shore Reservation | DCR - Division of State Parks and Recreation | 18.247 | 42.37718435370 | -70.97048707460 |
| Cypress Street Playground | Town of Brookline | 5.218 | 42.33216716300 | -71.12719347170 |
| Overbrook/Edgemoor Lots | Town of Wellesley | 0.706 | 42.31036512830 | -71.32722927450 |
| Minot Beach | Town of Scituate | 3.116 | 42.24280535130 | -70.76444287090 |
| Town Land | Town of Duxbury | 4.940 | 42.05867749820 | -70.75134685340 |
| Howe Park | City of Watertown | 1.879 | 42.36805537930 | -71.19403001550 |
| Hopkinton State Park | DCR - Division of State Parks and Recreation | 2.437 | 42.25192743170 | -71.50936880540 |
|  | Town of Milton | 1.123 | 42.25000321010 | -71.08657079070 |
| West Meadows WMA | Department of Fish and Game | 13.088 | 42.03315251890 | -71.03933069210 |
| Charles River Reservation | DCR - Division of State Parks and Recreation | 0.308 | 42.36694750080 | -71.21736310100 |
| Charles River Reservation | DCR - Division of State Parks and Recreation | 0.077 | 42.36768779720 | -71.19469349890 |
| Union St Play Area | City of Boston | 0.116 | 42.34045043250 | -71.06688960670 |
| Belle Isle Marsh Reservation | DCR - Division of State Parks and Recreation | 1.929 | 42.39181006210 | -70.99022206470 |
| Stallbrook School | Town of Bellingham | 17.109 | 42.12364744770 | -71.45841331490 |
| Pinney Land | Town of Scituate | 3.610 | 42.19262126370 | -70.75645341840 |
| Thatcher Street Area | Town of East Bridgewater | 0.669 | 42.06405775350 | -70.98071523760 |
| Charles River Natural Valley Storage Area | Army Corps of Engineers | 12.835 | 42.11049433510 | -71.45643292630 |
| Blue Hills Reservation | DCR - Division of State Parks and Recreation | 29.651 | 42.22537817890 | -71.10548246050 |
| Charles River Reservation | DCR - Division of State Parks and Recreation | 3.717 | 42.36475663620 | -71.18952808100 |
| Charles River Reservation | DCR - Division of State Parks and Recreation | 2.122 | 42.35606256060 | -71.26113386210 |
| Bridgewater Correctional Complex | Commonwealth of Massachusetts | 251.350 | 41.95788178000 | -70.94270785020 |
| Well # 1 | City of Franklin | 133.798 | 42.07900266590 | -71.41444133600 |
| Charles River Reservation | DCR - Division of State Parks and Recreation | 1.389 | 42.36093804910 | -71.24861095690 |
| Water Dept | Town of Scituate | 104.603 | 42.19100366620 | -70.77256422300 |
| Charles River Natural Valley Storage Area | X | 11.886 | 42.12808085700 | -71.46967291920 |

| SITE NAME | OWNER | SITE AREA (ACRES) | LATITUDE | LONGITUDE |
|---|---|---|---|---|
| | Town of Holliston | 3.090 | 42.20057232650 | -71.45074000880 |
| Barrier Beach | Town of Scituate | 13.393 | 42.22503127980 | -70.75235009070 |
| | X | 0.494 | 42.35505540470 | -71.33246920900 |
| Ames Nowell State Park | DCR - Division of State Parks and Recreation | 0.108 | 42.11288328260 | -70.97910133610 |
| Ames Nowell State Park | DCR - Division of State Parks and Recreation | 5.261 | 42.11252927850 | -70.97833557380 |
| Ames Nowell State Park | DCR - Division of State Parks and Recreation | 2.161 | 42.11348504780 | -70.97931027550 |
| Ames Nowell State Park | DCR - Division of State Parks and Recreation | 0.090 | 42.11174481070 | -70.99758874330 |
| Ames Nowell State Park | DCR - Division of State Parks and Recreation | 0.146 | 42.11980320970 | -71.00049565980 |
| Ames Nowell State Park | DCR - Division of State Parks and Recreation | 0.206 | 42.12883247620 | -70.98084452070 |
| Ames Nowell State Park | DCR - Division of State Parks and Recreation | 5.158 | 42.12556064300 | -70.97746541130 |
| Ames Nowell State Park | DCR - Division of State Parks and Recreation | 25.682 | 42.12086399460 | -70.97798042400 |
| Emerald Hills West | Town of Hopkinton | 16.065 | 42.24696165140 | -71.55406585640 |
| Deer Run | Hopkinton Area Land Trust | 12.299 | 42.24846340190 | -71.50053634810 |
| Deer Run | Hopkinton Area Land Trust | 0.296 | 42.24877814440 | -71.49986741840 |
| Zettek Conservation Area | Hopkinton Area Land Trust | 1.781 | 42.23467917630 | -71.51486967370 |
| Zettek Conservation Area | Hopkinton Area Land Trust | 1.518 | 42.23527904350 | -71.51494953580 |
| Zettek Conservation Area | Hopkinton Area Land Trust | 5.024 | 42.23550195200 | -71.51387477580 |
| Franklin Woods | FRANKLIN WOODS ASSOCIATION | 1.878 | 42.24396947020 | -71.48747886350 |
| Wiley Woods | Hopkinton Area Land Trust | 15.454 | 42.24378902310 | -71.48711373120 |
| Brook Hollow | Hopkinton Area Land Trust | 11.998 | 42.24686389430 | -71.48986763580 |
| Nira Avenue Rock | City of Boston | 1.357 | 42.32532766140 | -71.10973220890 |
| Neponset River Reservation | DCR - Division of State Parks and Recreation | 0.149 | 42.16498362730 | -71.17386375600 |
| Town Beach | Town of Pembroke | 0.117 | 42.02462669500 | -70.82976120760 |
| Dudley Town Common | City of Boston | 0.294 | 42.32481624050 | -71.07503450910 |
| Ashdod Forest | Town of Duxbury | 1.238 | 42.05467981760 | -70.75722511590 |
| Cedar Swamp | Army Corps of Engineers | 14.050 | 42.17947634460 | -71.46981749400 |
| Bolivar Swimming Area | Town of Canton | 44.052 | 42.14856495850 | -71.13792254080 |
| Mystic River Reservation | DCR - Division of State Parks and Recreation | 6.942 | 42.40146491170 | -71.09626582750 |
| Weir River Estuary Park | Town of Hull | 3.719 | 42.26016823630 | -70.86198382880 |
| St Johns Cemetery | Roman Catholic Archdiocese of Boston | 8.338 | 42.23140914830 | -71.52810878880 |
| Central Jr. High School | Town of Hingham | 23.420 | 42.23102080050 | -70.88467865690 |
| Coughlin Park - Restricted | Town of Winthrop | 1.183 | 42.36381478890 | -70.97372806880 |
| Peter Gilmore Playground | City of Waltham | 1.308 | 42.36791260110 | -71.23480957180 |
| Fuller Brook Park | Town of Wellesley | 2.086 | 42.29516767060 | -71.28882694040 |
| Collela's Park | Town of Hopkinton | 32.661 | 42.20283789140 | -71.52165611990 |
| | X | 6.155 | 42.11141908660 | -71.43829368660 |
| Boston Harbor Islands State Park | DCR - Division of State Parks and Recreation | 56.865 | 42.32936118650 | -70.92798653690 |
| Leavitt St. Conserv. Land | Town of Hingham | 14.219 | 42.22937979480 | -70.86307892100 |
| Edmands Park | City of Newton | 0.641 | 42.34140915280 | -71.19939622780 |
| Newton Cemetery | NEWTON CEMETERY CORPORATION | 2.204 | 42.33555701790 | -71.20986390170 |
| Wellington Playground | City of Newton | 1.841 | 42.35407058620 | -71.22699130920 |
| Brae Burn Country Club | BRAE BURN COUNTRY CLUB | 129.804 | 42.33313978010 | -71.23311331760 |
| Cochituate Aqueduct | City of Newton | 0.360 | 42.32408703050 | -71.24049153600 |
| Kennard Park | City of Newton | 15.952 | 42.31278855870 | -71.17922936470 |
| Old Wayland Reservoir | Town of Wayland | 7.264 | 42.33744421810 | -71.34081317530 |
| Woodland Country Club | WOODLAND GOLF CLUB OF AUBURNDALE | 1.850 | 42.33507765040 | -71.25262639900 |
| Newton Commonwealth Golf CR | City of Newton | 19.760 | 42.34391797550 | -71.17669632680 |
| Lincoln Playground | City of Newton | 5.354 | 42.32898144940 | -71.22912948730 |

| SITE NAME | OWNER | SITE AREA (ACRES) | LATITUDE | LONGITUDE |
|---|---|---|---|---|
| Ames Nowell State Park | DCR - Division of State Parks and Recreation | 7.477 | 42.12294588060 | -70.97734588950 |
| Ames Nowell State Park | DCR - Division of State Parks and Recreation | 8.985 | 42.12453029420 | -70.97606978990 |
| Allen Street Playground and Community Garden | City of Somerville | 0.125 | 42.37765239800 | -71.09303501110 |
| Massa Playground | Town of Winthrop | 0.599 | 42.36963952230 | -70.96989211930 |
| Cambridge Common | City of Cambridge | 8.213 | 42.37678033700 | -71.12089529270 |
| Chelsea Commons | City of Chelsea | 1.004 | 42.40327726190 | -71.02137844750 |
| 140 Highland Street CR | Kafka Nancy H and Black David and Reyes Rica | 0.918 | 42.32489687350 | -71.09254064790 |
| ONeil Farm | Wildlands Trust | 71.996 | 42.03363799340 | -70.75232559820 |
| ONeil Farm | Wildlands Trust | 54.365 | 42.02868362970 | -70.74652791810 |
| | Town of Duxbury | 0.489 | 42.07035607500 | -70.71827210920 |
| Charles River Reservation | BOSTON SCIENTIFIC CORPORATION | 0.666 | 42.36557447790 | -71.21376938630 |
| | Town of Holliston | 7.897 | 42.19696742620 | -71.46206165280 |
| Nason Street Playground | City of Franklin | 0.305 | 42.08112872190 | -71.40202341840 |
| Library/War Memorial Park | City of Cambridge | 2.786 | 42.37345979790 | -71.11040526950 |
| Lipsky Field | Town of Stoughton | 0.503 | 42.12552229180 | -71.11180185770 |
| Mystic River Reservation | DCR - Division of State Parks and Recreation | 1.408 | 42.40114417550 | -71.07995618830 |
| Columbus Park | City of Boston | 57.557 | 42.32651823220 | -71.05030341180 |
| Dorchester Shores Reservation | DCR - Division of State Parks and Recreation | 9.493 | 42.31357836730 | -71.04834222180 |
| Linwood Park | City of Boston | 0.074 | 42.32852100560 | -71.09470523630 |
| West Meadows | Town of West Bridgewater | 3.089 | 42.03592929610 | -71.04974223660 |
| Village Falls Park | DCR - Division of State Parks and Recreation | 2.054 | 42.25884028780 | -71.26239624390 |
| Hull Shore Reservation | Trust for Public Land | 0.243 | 42.26264298720 | -70.85811709620 |
| Blue Hills Reservation | DCR - Division of State Parks and Recreation | 0.761 | 42.23917805970 | -71.03303367560 |
| Gannett Playground | City of Cambridge | 0.270 | 42.37283728760 | -71.08956757060 |
| Walpole Old Burial Place | Town of Walpole | 0.742 | 42.15164587850 | -71.24860411320 |
| Bridgewater State College | Commonwealth of Massachusetts | 23.237 | 41.99077640930 | -70.95621809000 |
| Bromley Heath Playground | City of Boston | 0.096 | 42.32378975270 | -71.10009219210 |
| Fort Revere | DCR - Division of State Parks and Recreation | 0.881 | 42.30453636630 | -70.90677051160 |
| North Hill Purchase | Town of Duxbury | 30.784 | 42.03758690440 | -70.69491271100 |
| | Town of Easton | 9.134 | 42.01083406500 | -71.13183279170 |
| | X | 0.639 | 42.34332036570 | -71.33286644150 |
| | Town of Avon | 13.651 | 42.11973970910 | -71.02718295530 |
| | Town of Braintree | 2.902 | 42.19364898320 | -71.00545613460 |
| Smith Land | Town of Duxbury | 5.525 | 42.07123844220 | -70.72971934110 |
| | Town of Wayland | 44.704 | 42.33860665170 | -71.33086959000 |
| Bellingham Hill Park | City of Chelsea | 0.386 | 42.39089456050 | -71.02896062190 |
| | Town of Duxbury | 1.190 | 42.02626302250 | -70.75259908340 |
| | Town of Norwell | 11.984 | 42.14544281580 | -70.79631503200 |
| North And South River Estuary | Town of Marshfield | 7.380 | 42.15213717140 | -70.72528234040 |
| Cunningham Park | CUNNINGHAM FOUNDATION OF MILTON | 91.142 | 42.25217176820 | -71.04864278900 |
| Neponset River Reservation | DCR - Division of State Parks and Recreation | 0.867 | 42.26063528770 | -71.10839726370 |
| Hunnewell Woods | City of Newton | 1.630 | 42.35578754640 | -71.17210771730 |
| Cochituate Aqueduct | City of Newton | 0.103 | 42.32600500100 | -71.22443080080 |
| Webster Conservation Area | City of Newton | 8.512 | 42.32958504240 | -71.17748457600 |
| Goddard Christina Conservation Area | City of Newton | 0.368 | 42.30571470000 | -71.20848910710 |
| Auburndale Park | City of Newton | 0.406 | 42.35311781310 | -71.25054772540 |
| Leo J. Martin Memorial Golf Course | DCR - Division of State Parks and Recreation | 1.102 | 42.33017496480 | -71.26570734460 |
| Charles River Reservation | DCR - Division of State Parks and Recreation | 1.208 | 42.34052948110 | -71.25581834650 |

| SITE NAME | OWNER | SITE AREA (ACRES) | LATITUDE | LONGITUDE |
|---|---|---|---|---|
| Dolan Pond Conservation Area | City of Newton | 0.169 | 42.35109983840 | -71.23619152010 |
| | X | 0.294 | 42.31734534870 | -71.34553555460 |
| Oakdale Woods Conservation Area | City of Newton | 0.175 | 42.31847644790 | -71.19670050700 |
| Charles River Country Club | CHARLES RIVER COUNTRY CLUB | 21.929 | 42.30346032200 | -71.20831075560 |
| Cochituate Aqueduct | City of Newton | 0.440 | 42.32566518110 | -71.22357592080 |
| Hemlock Gorge Reservation | DCR - Division of State Parks and Recreation | 0.043 | 42.31585063170 | -71.22766812270 |
| Auburndale Park | City of Newton | 0.719 | 42.35336593780 | -71.25077388810 |
| | City of Newton | 3.322 | 42.36256518410 | -71.19761810400 |
| Cabot Tot Lot | City of Newton | 0.424 | 42.34853212450 | -71.19882166460 |
| Norumbega Park | City of Newton | 0.230 | 42.34872883750 | -71.25579289620 |
| Charles River Pathway | City of Newton | 0.350 | 42.30695979460 | -71.22089706280 |
| Hockomock Swamp WMA | Department of Fish and Game | 0.767 | 42.01037346390 | -71.06000153660 |
| Dolan Pond Conservation Area | City of Newton | 0.215 | 42.35067198940 | -71.23681227660 |
| Edmands Park | City of Newton | 19.863 | 42.34207921730 | -71.19752025410 |
| Goddard Christina Conservation Area | City of Newton | 0.352 | 42.30577052310 | -71.20831969500 |
| Charles River Reservation | DCR - Division of State Parks and Recreation | 0.014 | 42.30642619310 | -71.21691896590 |
| Charles River Reservation | DCR - Division of State Parks and Recreation | 2.577 | 42.35320609720 | -71.25854837010 |
| Forte Park | City of Newton | 6.084 | 42.36607880970 | -71.19702176890 |
| Charles River Reservation | DCR - Division of State Parks and Recreation | 0.255 | 42.32466774590 | -71.24924211470 |
| Charles River Reservation | DCR - Division of State Parks and Recreation | 2.771 | 42.33655418880 | -71.25745699690 |
| Cochituate Aqueduct | City of Newton | 0.204 | 42.33283379700 | -71.20117571180 |
| Charles River Reservation | DCR - Division of State Parks and Recreation | 0.008 | 42.32606326750 | -71.25178483930 |
| Lower Falls Park | Commonwealth of Massachusetts | 33.046 | 42.32863932450 | -71.26690232160 |
| Charlesbank Park | City of Newton | 0.112 | 42.35821509430 | -71.18298306440 |
| Hemlock Gorge Reservation | DCR - Division of State Parks and Recreation | 1.282 | 42.31466332080 | -71.22624912720 |
| Hemlock Gorge Reservation | DCR - Division of State Parks and Recreation | 2.634 | 42.31591852270 | -71.22714801120 |
| Charles River Reservation | DCR - Division of State Parks and Recreation | 2.488 | 42.36559336530 | -71.21557943550 |
| Cold Spring - Capasso | City of Newton | 0.291 | 42.32802243270 | -71.21020899990 |
| Cochituate Aqueduct | City of Newton | 0.551 | 42.32638430050 | -71.22534908120 |
| Skyline Park | Town of Brookline | 16.492 | 42.31094960450 | -71.16731721610 |
| Skyline Park | Town of Brookline | 11.684 | 42.31195308240 | -71.16926052990 |
| Hopkinton Woods | Town of Hopkinton | 5.858 | 42.21237824430 | -71.49804912300 |
| Wyman Lane | Town of Hopkinton | 16.134 | 42.22581887280 | -71.49375323210 |
| Aprilla Farm | Town of Hopkinton | 3.098 | 42.22347368280 | -71.49675485020 |
| Aprilla Farm | Town of Hopkinton | 5.677 | 42.22424844360 | -71.49785391100 |
| Aprilla Farm | Town of Hopkinton | 23.195 | 42.22488862800 | -71.49703299160 |
| Aprilla Farm | Town of Hopkinton | 4.730 | 42.22693239270 | -71.49718961330 |
| College Park Rock | Town of Hopkinton | 11.450 | 42.19253222020 | -71.50208426910 |
| College Rock Park | Town of Hopkinton | 9.876 | 42.19451870920 | -71.49938888740 |
| Clinton St. | Town of Hopkinton | 9.873 | 42.21807283680 | -71.46819818170 |
| Metrowest YMCA Camp | Metrowest YMCA | 3.230 | 42.22509504450 | -71.46828650880 |
| Metrowest YMCA Camp | Metrowest YMCA | 1.283 | 42.22789596090 | -71.48013914270 |
| Metrowest YMCA Camp | Metrowest YMCA | 53.137 | 42.22684983180 | -71.47478978100 |
| Metrowest YMCA Camp | Metrowest YMCA | 63.625 | 42.22757953640 | -71.46975763040 |
| Olde North Mill | Hopkinton Area Land Trust | 32.313 | 42.21728642490 | -71.47243443740 |
| Olde North Mill | Hopkinton Area Land Trust | 20.283 | 42.21893751770 | -71.47492911580 |
| Hearthstone | Town of Hopkinton | 5.347 | 42.22485706570 | -71.50906278650 |
| Ash Street Land | Town of Hopkinton | 43.561 | 42.22497405910 | -71.50061628990 |

| SITE NAME | OWNER | SITE AREA (ACRES) | LATITUDE | LONGITUDE |
|---|---|---|---|---|
| Hearthstone | Town of Hopkinton | 22.435 | 42.22677139190 | -71.50863522010 |
| Ash Street Land | Town of Hopkinton | 15.881 | 42.22650018410 | -71.50496229100 |
| Hopkinton Crossing | Town of Hopkinton | 31.175 | 42.22984782650 | -71.51012153180 |
| Hearthstone | Town of Hopkinton | 0.346 | 42.22706464300 | -71.50920065670 |
| Hemlock Gorge Reservation | DCR - Division of State Parks and Recreation | 1.826 | 42.31632167760 | -71.22849059870 |
| Park School CR | Faulkner Mary D | 11.884 | 42.31582008910 | -71.13723115000 |
| Morses Pond Beach | Town of Wellesley | 4.066 | 42.29609661300 | -71.31748078440 |
| Charles River Reservation | DCR - Division of State Parks and Recreation | 0.806 | 42.27210235780 | -71.30901653560 |
| Little Brewster Island | National Park Service | 3.393 | 42.32808609200 | -70.89056365500 |
| | Town of Duxbury | 0.338 | 42.04741158660 | -70.67405486740 |
| Robsham Gift North | Sudbury Valley Trustees | 0.501 | 42.34303464420 | -71.38694047660 |
| Hockomock Swamp | Town of West Bridgewater | 6.049 | 41.99659616740 | -71.00970004360 |
| Hamlen | Town of Wayland | 20.041 | 42.33806316640 | -71.33725552590 |
| Roxbury Heritage State Park | DCR - Division of State Parks and Recreation | 0.144 | 42.33082484520 | -71.08948314030 |
| | X | 2.668 | 42.34337809680 | -71.33556238560 |
| | Holliston Historical Society | 3.546 | 42.20754137610 | -71.42835059040 |
| Cemetery | Town of Pembroke | 1.209 | 42.10217777560 | -70.78621118020 |
| | X | 3.874 | 42.18407470140 | -71.47049983460 |
| | Town of Holliston | 4.071 | 42.17475757090 | -71.46994901420 |
| Wompatuck State Park | DCR - Division of State Parks and Recreation | 401.951 | 42.21994425030 | -70.85089306560 |
| Cedar Swamp | Army Corps of Engineers | 1.694 | 42.18536248770 | -71.46712995560 |
| Rivermoor Habitat Park | Town of Scituate | 201.259 | 42.17057162570 | -70.72324699340 |
| Charles River Natural Valley Storage Area | Army Corps of Engineers | 66.943 | 42.17118959270 | -71.33912727700 |
| Revere Beach Reservation | DCR - Division of State Parks and Recreation | 1.270 | 42.41912245220 | -70.98743404810 |
| | Town of Walpole | 16.842 | 42.16243809720 | -71.26894062220 |
| Ridge Sports Area | JERRY RIDGE | 17.551 | 42.20929568870 | -71.03753295150 |
| Neponset River Reservation | DCR - Division of State Parks and Recreation | 0.336 | 42.28480719520 | -71.04112682640 |
| Norumbega Park | City of Newton | 11.621 | 42.34805593930 | -71.25682234310 |
| Martin Conservation Area | City of Newton | 0.093 | 42.31718645660 | -71.21653671590 |
| Norumbega Park | City of Newton | 0.249 | 42.34894434630 | -71.25647953360 |
| Woodland Country Club | WOODLAND GOLF CLUB OF AUBURNDALE | 12.707 | 42.33276447930 | -71.24813565630 |
| | X | 0.425 | 42.31610578280 | -71.34989594660 |
| | X | 0.481 | 42.31838266790 | -71.34323217330 |
| Bulloughs Pond Park | City of Newton | 1.093 | 42.34210634950 | -71.20582559730 |
| Norumbega Park | City of Newton | 0.352 | 42.34926220330 | -71.25703707220 |
| Hemlock Gorge Reservation | DCR - Division of State Parks and Recreation | 0.825 | 42.31285905320 | -71.22639649940 |
| Cochituate Aqueduct | City of Newton | 1.625 | 42.32529616280 | -71.21925098560 |
| Ordway Park | Newton Conservators | 0.476 | 42.33279523210 | -71.18872773530 |
| | X | 0.325 | 42.31698911260 | -71.34582188000 |
| Sargent Street Park | City of Newton | 0.087 | 42.34709858160 | -71.18881479180 |
| Charles River Reservation | DCR - Division of State Parks and Recreation | 1.235 | 42.35769448290 | -71.24584734170 |
| Jackson Street Park | City of Newton | 0.099 | 42.31932527970 | -71.18303060980 |
| Evergreen Street Cemetery | City of Newton | 1.422 | 42.31730380720 | -71.20917559690 |
| Cochituate Aqueduct | City of Newton | 1.070 | 42.32477980240 | -71.23553175050 |
| Nahanton Park | City of Newton | 32.315 | 42.29901961990 | -71.20733869890 |
| Boyd Park | City of Newton | 1.986 | 42.36058675360 | -71.19302626210 |
| Charles River Reservation | DCR - Division of State Parks and Recreation | 0.133 | 42.31901744870 | -71.22868816830 |
| Leo J. Martin Memorial Golf Course | DCR - Division of State Parks and Recreation | 9.121 | 42.33106952400 | -71.26514562990 |

| SITE NAME | OWNER | SITE AREA (ACRES) | LATITUDE | LONGITUDE |
|---|---|---|---|---|
| Oakdale Woods Conservation Area | City of Newton | 0.159 | 42.31845261000 | -71.19579346820 |
| Hyde Park | City of Newton | 1.047 | 42.32070310600 | -71.21007791100 |
| Burr School | City of Newton | 9.465 | 42.35306642900 | -71.24312599720 |
| Kennard Conservation Area | City of Newton | 19.124 | 42.31068669340 | -71.17848837920 |
| Coldspring Park | City of Newton | 5.477 | 42.32958920780 | -71.21555086160 |
| St Marys Cemetery | EPISCOPAL SOCIETYOF ST MARYS CHURCH | 1.436 | 42.32685070230 | -71.25832778220 |
| Cohan Conservation Area | City of Newton | 0.456 | 42.32446759970 | -71.18439435890 |
| Charles River Reservation | DCR - Division of State Parks and Recreation | 0.006 | 42.32167078320 | -71.23908502580 |
| Oakdale Woods Conservation Area | City of Newton | 0.166 | 42.31799519520 | -71.19519838500 |
| Cohan Conservation Area | City of Newton | 0.553 | 42.32491618100 | -71.18431298540 |
| River Street Playground | City of Newton | 0.745 | 42.35388181550 | -71.23278614370 |
| Oakdale Woods Conservation Area | City of Newton | 0.159 | 42.31846057850 | -71.19601546430 |
|  | City of Newton | 0.026 | 42.31285574440 | -71.22198961050 |
| Norumbega Park | City of Newton | 0.250 | 42.34880173660 | -71.25613971300 |
| Charles River Reservation | DCR - Division of State Parks and Recreation | 0.066 | 42.32474949310 | -71.25799037870 |
| Webster Conservation Area | City of Newton | 10.292 | 42.32842453910 | -71.17281543490 |
| Rev Ford Playground | City of Newton | 2.962 | 42.34639583990 | -71.23772003440 |
| Rumney Marsh Reservation | DCR - Division of State Parks and Recreation | 4.664 | 42.42693895850 | -70.99953069390 |
| Wildwood Glen | Town of Hopkinton | 1.140 | 42.19641023830 | -71.53296902460 |
| Wildwood Glen | Town of Hopkinton | 25.904 | 42.19496665110 | -71.53467268150 |
| Springwood West | Town of Hopkinton | 7.190 | 42.19758940520 | -71.50081088570 |
| Mystic River Reservation | DCR - Division of State Parks and Recreation | 13.961 | 42.41885199680 | -71.12311019280 |
|  | Town of Duxbury | 10.689 | 42.05665601770 | -70.65453616550 |
| Rumney Marsh Reservation | DCR - Division of State Parks and Recreation | 6.227 | 42.43023057470 | -70.99916530990 |
|  | Town of Norwell | 0.712 | 42.12983356840 | -70.81623175720 |
| Quincy Shore Drive | DCR - Division of State Parks and Recreation | 2.345 | 42.28234400010 | -71.03390623570 |
| Wheaton Farm | Town of Easton | 27.584 | 42.00509182730 | -71.13668037970 |
| Bromley Heath Community Garden | City of Boston | 0.063 | 42.32367525320 | -71.09993979800 |
| High School Fileds | Town of Holliston | 20.283 | 42.20503897150 | -71.44171570470 |
| Neponset River Reservation | DCR - Division of State Parks and Recreation | 2.711 | 42.24174969450 | -71.12751032650 |
| Upland Sportsmans Club | UPLAND SPORTSMANS CLUB | 24.691 | 41.95985653650 | -70.79771897400 |
| Stony Brook Wildlife Sanctuary | Massachusetts Audubon Society | 1.127 | 42.10796386710 | -71.31753384920 |
| Flagg St Scoccer Field | Department of Corrections | 15.077 | 41.96897438250 | -70.95682778020 |
| State House Grounds | Commonwealth of Massachusetts | 1.634 | 42.35783224700 | -71.06378060530 |
| W.Housing Proj. Playground | City of Watertown | 0.312 | 42.37663991410 | -71.19382023980 |
| Revere Beach Reservation | DCR - Division of State Parks and Recreation | 4.026 | 42.44081942280 | -70.96751934000 |
| East Bridgewater Middle School | Town of East Bridgewater | 29.095 | 42.02720506460 | -70.94442769500 |
|  | X | 0.559 | 42.18297198990 | -71.41997487050 |
| C W Welch Memorial Fish And Game Preserve | C W WELCH FISH AND GAME PRESERVE | 49.030 | 42.09792387190 | -71.09908737510 |
| Charles River Reservation | DCR - Division of State Parks and Recreation | 9.166 | 42.36947998230 | -71.22360103600 |
| Charles River Reservation | BRANDEIS UNIVERSITY | 3.131 | 42.35891659850 | -71.25033798230 |
| Bird Street Conservation Area | Town of Stoughton | 47.247 | 42.09409012310 | -71.11273353870 |
|  | Town of Braintree | 18.880 | 42.19094304540 | -70.99771246610 |
| Franklin Park Zoo | DCR - Division of State Parks and Recreation | 0.762 | 42.31147632370 | -71.09421046800 |
| North Stoughton Area | Town of Stoughton | 29.948 | 42.14151988380 | -71.10751008460 |
| Neponset River Reservation | DCR - Division of State Parks and Recreation | 8.656 | 42.26806276150 | -71.04671711140 |
|  | Town of Duxbury | 0.720 | 42.05843002990 | -70.74841169730 |
| Richardson CR | Richardson Margaret C | 0.778 | 42.32724339470 | -71.13980291420 |

| SITE NAME | OWNER | SITE AREA (ACRES) | LATITUDE | LONGITUDE |
|---|---|---|---|---|
| | Town of Walpole | 5.929 | 42.15816655130 | -71.26403765100 |
| Commonwealth Ave Mall | City of Boston | 1.831 | 42.34939746550 | -71.08738952890 |
| Mystic River Reservation | DCR - Division of State Parks and Recreation | 2.432 | 42.39654358570 | -71.08041444830 |
| Little Mystic Access Area | City of Boston | 9.258 | 42.38107385480 | -71.05926050220 |
| Bridgewater Correctional Complex | Commonwealth of Massachusetts | 0.192 | 41.94604665970 | -70.94720983370 |
| Wilder Lee St Playground | City of Cambridge | 0.283 | 42.37023042770 | -71.10506859910 |
| Charles River Reservation | DCR - Division of State Parks and Recreation | 0.839 | 42.27106923120 | -71.30887423690 |
| | Town of Medway | 4.484 | 42.13610314840 | -71.37711549480 |
| North Hill Purchase | Town of Duxbury | 14.675 | 42.03865280740 | -70.69114886930 |
| | X | 9.063 | 42.10836060030 | -71.43781251070 |
| Rossmore/Steadman Park | City of Boston | 0.094 | 42.30481070390 | -71.10647550020 |
| Josselyn Ave Landing | Town of Duxbury | 0.345 | 42.02809446180 | -70.67135760310 |
| Town Hall / Hunnewell Park | Town of Wellesley | 3.837 | 42.29850484780 | -71.29170252090 |
| Oakdale Woods Conservation Area | City of Newton | 0.170 | 42.31846532060 | -71.19556961820 |
| Oakdale Woods Conservation Area | City of Newton | 0.149 | 42.31804582700 | -71.19609999980 |
| Coldspring Park | City of Newton | 0.678 | 42.32928329600 | -71.21148456720 |
| Woodland Country Club | WOODLAND GOLF CLUB OF AUBURNDALE | 29.143 | 42.33194403910 | -71.25099110760 |
| Cochituate State Park | DCR - Division of State Parks and Recreation | 5.165 | 42.31232099910 | -71.37097539760 |
| Cochituate Aqueduct | City of Newton | 1.130 | 42.32541914960 | -71.24524980320 |
| Charles River Reservation | DCR - Division of State Parks and Recreation | 0.881 | 42.32678658370 | -71.25386904120 |
| | X | 0.216 | 42.31580021940 | -71.34743382540 |
| Woodland Country Club | WOODLAND GOLF CLUB OF AUBURNDALE | 14.442 | 42.33399359060 | -71.25221648960 |
| Franklin School | City of Newton | 2.675 | 42.35876217240 | -71.22962748400 |
| Charlesbank Park | City of Newton | 0.228 | 42.35805777920 | -71.18312377800 |
| Williams School | City of Newton | 0.813 | 42.34242277820 | -71.25069539520 |
| | City of Newton | 0.264 | 42.33038916540 | -71.19147698030 |
| Pod Meadow | Town of Wayland | 0.318 | 42.33959906010 | -71.40452300980 |
| Coldspring Park | City of Newton | 7.123 | 42.32760786970 | -71.21087197670 |
| Charles River Reservation | DCR - Division of State Parks and Recreation | 11.337 | 42.36410071290 | -71.20881167900 |
| Brae Burn Country Club | BRAE BURN COUNTRY CLUB | 1.318 | 42.32749551910 | -71.23224788650 |
| Dolan Pond Conservation Area | City of Newton | 0.185 | 42.35076316350 | -71.23652261820 |
| Nahanton Park | City of Newton | 24.886 | 42.30148699280 | -71.20856225990 |
| Hamlen Cr #24 | HAMLEN DEVENS H AND JAMES M | 1.444 | 42.35001440220 | -71.33622001700 |
| Charles River Reservation | DCR - Division of State Parks and Recreation | 2.508 | 42.32668901760 | -71.26277789350 |
| Brae Burn Country Club | BRAE BURN COUNTRY CLUB | 55.158 | 42.33492789520 | -71.23830678100 |
| Woodland Country Club | WOODLAND GOLF CLUB OF AUBURNDALE | 18.835 | 42.33457007920 | -71.24863210440 |
| Leo J. Martin Memorial Golf Course | DCR - Division of State Parks and Recreation | 0.310 | 42.33003938720 | -71.26730721110 |
| Dolan Pond Conservation Area | City of Newton | 0.166 | 42.35027558170 | -71.23692082220 |
| Charles River Reservation | DCR - Division of State Parks and Recreation | 0.665 | 42.32487697960 | -71.25676514160 |
| Dolan Pond Conservation Area | City of Newton | 4.113 | 42.35144619790 | -71.23437545860 |
| Cold Spring - Capasso | City of Newton | 2.418 | 42.32825969440 | -71.20954075890 |
| | X | 0.380 | 42.31662260090 | -71.34651840200 |
| City Hall Grounds | City of Newton | 2.084 | 42.33879238240 | -71.20790068680 |
| Cochituate Aqueduct | City of Newton | 1.033 | 42.32510579570 | -71.22214546080 |
| Newton Centre Common | City of Newton | 0.532 | 42.33167493910 | -71.19429930220 |
| Dolan Pond Conservation Area | City of Newton | 0.155 | 42.35129565370 | -71.23617287620 |
| Fessenden School Fields | Fessenden School | 0.814 | 42.35966524760 | -71.21766967670 |
| Dolan Pond Conservation Area | City of Newton | 0.259 | 42.35043012950 | -71.23615104870 |

| SITE NAME | OWNER | SITE AREA (ACRES) | LATITUDE | LONGITUDE |
|---|---|---|---|---|
| Webster Conservation Area | City of Newton | 6.071 | 42.33118976260 | -71.17864328840 |
| South Shore Regional School | SOUTH SHORE REGIONAL SCHOOL | 33.049 | 42.14668110690 | -70.86207385830 |
| | Town of Holliston | 7.047 | 42.20628911210 | -71.41167025700 |
| General Mcarthur Square | City of Cambridge | 0.178 | 42.37478347730 | -71.11882050820 |
| Cedar Mills | Town of Walpole | 75.850 | 42.12265302360 | -71.28129269780 |
| Chemung School | Town of Stoughton | 7.593 | 42.13005188700 | -71.13082364400 |
| Borderland State Park | DCR - Division of State Parks and Recreation | 58.411 | 42.08920543730 | -71.16233543920 |
| Roaring Bulls Island | National Park Service | 0.047 | 42.35666310490 | -70.87982270350 |
| Town Line Brook | DCR - Division of State Parks and Recreation | 0.730 | 42.42367106000 | -71.03551649750 |
| Charles River Reservation | DCR - Division of State Parks and Recreation | 2.731 | 42.36904857410 | -71.06969475480 |
| George Mooney Park | Town of Southborough | 6.989 | 42.27294354450 | -71.53486450530 |
| St Patricks Cemetery | Roman Catholic Archdiocese of Boston | 14.461 | 42.38207422920 | -71.19338320340 |
| Common Street Cemetery | City of Watertown | 2.335 | 42.36877764760 | -71.17796570970 |
| Rumney Marsh Reservation | DCR - Division of State Parks and Recreation | 11.100 | 42.42752701240 | -70.99285157620 |
| Roxbury Heritage State Park | DCR - Division of State Parks and Recreation | 0.541 | 42.33101346770 | -71.09084344460 |
| | X | 3.843 | 42.20167660220 | -71.46732204900 |
| Hunnewell Woods | ALGONQUIN HILL HOMEOWNERS ASSOCIATION | 6.831 | 42.28470438110 | -71.32880350990 |
| Williams Sq | City of Boston | 0.039 | 42.24607190440 | -71.11485080870 |
| Bridgewater Correctional Complex | Commonwealth of Massachusetts | 11.562 | 41.94463976040 | -70.96644681230 |
| Almon Fredericks Estate | Town of Stoughton | 7.046 | 42.13602884680 | -71.08529565480 |
| | Duxbury Rural and Historical Society | 0.871 | 42.03436166640 | -70.71912770730 |
| Long Island | Town of Duxbury | 3.054 | 42.05139728020 | -70.65135274200 |
| Mystic River Reservation | DCR - Division of State Parks and Recreation | 0.457 | 42.40621796240 | -71.10153929140 |
| Oakland Street Cemetery | Town of Medway | 21.950 | 42.14880499760 | -71.39313392580 |
| Old Rr R.O.W By Grossmans | Town of Wellesley | 1.273 | 42.32567926800 | -71.26061282540 |
| | Town of Duxbury | 3.793 | 42.05472809890 | -70.75513907110 |
| Charles River Reservation | DCR - Division of State Parks and Recreation | 0.578 | 42.32661687530 | -71.26062062150 |
| Franklin Park Zoo | DCR - Division of State Parks and Recreation | 66.927 | 42.30517187570 | -71.08900658820 |
| Cedar Swamp | Army Corps of Engineers | 6.383 | 42.17461040800 | -71.46510833200 |
| Sarah Island | Town of Hingham | 3.749 | 42.25785294270 | -70.88523544280 |
| Comm Of Mass Land | Commonwealth of Massachusetts | 2.894 | 42.06670607220 | -70.77502767570 |
| Dudley Triangle | Town of Brookline | 0.806 | 42.32466018670 | -71.13754708070 |
| Mystic River Reservation | DCR - Division of State Parks and Recreation | 22.700 | 42.41780276000 | -71.14057015760 |
| Boston Harbor Islands State Park | DCR - Division of State Parks and Recreation | 40.247 | 42.32001012660 | -70.92812836130 |
| Gore Place | GORE PLACE SOCIETY | 9.439 | 42.37020780450 | -71.21152815420 |
| Alberico Play Ground | City of Cambridge | 0.545 | 42.36094287020 | -71.11265009190 |
| | City of Newton | 0.268 | 42.35790505490 | -71.19271799430 |
| Cabot Park | City of Newton | 10.989 | 42.35021036500 | -71.19731907440 |
| Chaflin Park | City of Newton | 0.830 | 42.35492953380 | -71.18588491530 |
| Hunnewell Playground | City of Newton | 4.656 | 42.35687706080 | -71.17232138640 |
| Arnold - Country Club Island | City of Newton | 1.529 | 42.30666068740 | -71.19304041010 |
| Oakdale Woods Conservation Area | City of Newton | 0.179 | 42.31839154460 | -71.19509425150 |
| Richardson Playground | City of Newton | 2.976 | 42.32624877800 | -71.22013153850 |
| Charles River Pathway | City of Newton | 0.371 | 42.30686471270 | -71.22070123480 |
| Charles River Reservation | DCR - Division of State Parks and Recreation | 2.704 | 42.32565565560 | -71.25110494250 |
| Coldspring Park | City of Newton | 0.295 | 42.32750483980 | -71.21510868320 |
| Lowell Park | City of Newton | 0.585 | 42.35585014030 | -71.20841168040 |
| Charles River Reservation | DCR - Division of State Parks and Recreation | 1.863 | 42.32624930220 | -71.25859945670 |

| SITE NAME | OWNER | SITE AREA (ACRES) | LATITUDE | LONGITUDE |
|---|---|---|---|---|
| Charles River Reservation | DCR - Division of State Parks and Recreation | 14.099 | 42.35870700590 | -71.17381378550 |
| Carr Playground | City of Newton | 3.085 | 42.36022088960 | -71.20973920820 |
| Woodland Country Club | WOODLAND GOLF CLUB OF AUBURNDALE | 2.224 | 42.33444356350 | -71.24568943580 |
| Charles River Reservation | DCR - Division of State Parks and Recreation | 29.509 | 42.32105402590 | -71.23731468750 |
| Norumbega Park | City of Newton | 0.268 | 42.34858477860 | -71.25519113400 |
|  | X | 0.423 | 42.35423374150 | -71.34063413040 |
| Farlow Park | City of Newton | 3.770 | 42.35415638370 | -71.18442743300 |
| Waban Playground | City of Newton | 4.678 | 42.32733673110 | -71.23386259350 |
| Memorial Spaulding School | City of Newton | 2.767 | 42.30151616970 | -71.17900638880 |
|  | X | 0.211 | 42.31588820160 | -71.34821482730 |
|  | X | 0.659 | 42.31658369720 | -71.34609709780 |
| Newton Highlands Playground | City of Newton | 13.034 | 42.31723237090 | -71.20662298760 |
| Crystal Lake | City of Newton | 0.559 | 42.32605338090 | -71.20322809780 |
| Dolan Pond Conservation Area | City of Newton | 1.431 | 42.35110491940 | -71.23533642360 |
| Oakdale Woods Conservation Area | City of Newton | 0.504 | 42.31801556480 | -71.19564500420 |
| Hemlock Gorge Reservation | DCR - Division of State Parks and Recreation | 0.140 | 42.31414797540 | -71.22638169710 |
| Webster Conservation Area | City of Newton | 1.551 | 42.33065678130 | -71.17677007410 |
| Brae Burn Country Club | BRAE BURN COUNTRY CLUB | 0.736 | 42.33268261810 | -71.22822972630 |
| Newton Commonwealth Golf CR | City of Newton | 1.406 | 42.34200798460 | -71.16893665090 |
| Cochituate State Park | DCR - Division of State Parks and Recreation | 72.969 | 42.31679394930 | -71.37125159280 |
| Eden Playground | City of Newton | 1.632 | 42.35069117800 | -71.22529181480 |
| Oakdale Woods Conservation Area | City of Newton | 0.164 | 42.31847284830 | -71.19646283540 |
| Coletti-Magni Park | City of Newton | 0.461 | 42.36048272480 | -71.20215045140 |
| Newton Commonwealth Golf CR | City of Newton | 21.560 | 42.34383126710 | -71.17166442270 |
| Old Wayland Reservoir | Town of Wayland | 0.347 | 42.33460612380 | -71.34191198840 |
| Cochituate Aqueduct | City of Newton | 0.172 | 42.32538185930 | -71.23176987610 |
| Cochituate Aqueduct | City of Newton | 0.427 | 42.32493057960 | -71.24339401200 |
| Cochituate Aqueduct | City of Newton | 1.318 | 42.33219119570 | -71.20318310100 |
| Old Railroad Bed | Town of Medway | 19.796 | 42.14247272960 | -71.41189014760 |
| Granary Burying Ground | City of Boston | 1.653 | 42.35744485700 | -71.06166914650 |
| Public Ground | City of Boston | 0.033 | 42.30551735200 | -71.08490778410 |
| Mystic River Reservation | DCR - Division of State Parks and Recreation | 0.150 | 42.41586811390 | -71.10328965480 |
| Red Wing Bay | DCR - Division of State Parks and Recreation | 1.516 | 42.26007915580 | -71.26461303660 |
| Ridgelawn Cemetery | City of Watertown | 19.134 | 42.37704541330 | -71.20209209610 |
| Boston Harbor Islands State Park | DCR - Division of State Parks and Recreation | 1.608 | 42.28060014640 | -70.92459286570 |
| Kent St Marshes | Town of Scituate | 3.455 | 42.18569243480 | -70.72568923090 |
| Old Colony Ywca | YWCA | 1.189 | 42.01542787410 | -70.94133963590 |
| Coughlin Park | Town of Winthrop | 10.194 | 42.36258369730 | -70.97405964230 |
| Hunnewell Cr 11 | HUNNEWELL WALTER | 3.042 | 42.28690016590 | -71.30458825620 |
| Cochituate State Park | DCR - Division of State Parks and Recreation | 91.495 | 42.28151919680 | -71.36906203200 |
| Hammond Pond Parkway | DCR - Division of State Parks and Recreation | 14.773 | 42.31429304530 | -71.16897628030 |
| Boston Harbor Islands State Park | DCR - Division of State Parks and Recreation | 4.309 | 42.26301046900 | -70.94769918250 |
| Rumney Marsh Reservation | DCR - Division of State Parks and Recreation | 5.527 | 42.42480380960 | -71.00100277780 |
| Bridgewater State College | Commonwealth of Massachusetts | 55.070 | 41.99070622470 | -70.96066879400 |
| Stony Brook Reservation | DCR - Division of State Parks and Recreation | 0.396 | 42.25809688450 | -71.13069516290 |
| English Salt Marsh WMA | Department of Fish and Game | 65.993 | 42.14237887540 | -70.70662239470 |
| North And South River Estuary | Town of Marshfield | 5.733 | 42.14959602040 | -70.72618318810 |
| Pine Point Conservation Area | Town of Wellesley | 0.848 | 42.30200486450 | -71.31861720810 |

| SITE NAME | OWNER | SITE AREA (ACRES) | LATITUDE | LONGITUDE |
|---|---|---|---|---|
| Jefferson Playground | City of Boston | 3.297 | 42.32614775530 | -71.10855137930 |
| Revere Beach Reservation | DCR - Division of State Parks and Recreation | 0.258 | 42.41299024180 | -70.99100848170 |
| Sunset Lake | Town of Braintree | 1.292 | 42.20304539970 | -71.00960306630 |
| Town Forest | City of Franklin | 3.832 | 42.06932703150 | -71.37793718510 |
| | Town of Holliston | 3.083 | 42.19677838600 | -71.40299088430 |
| Leo J. Martin Memorial Golf Course | DCR - Division of State Parks and Recreation | 15.404 | 42.33260877610 | -71.26994711680 |
| Morgans Brook | Sudbury Valley Trustees | 4.448 | 42.35259497310 | -71.35400179170 |
| Neponset River Reservation | DCR - Division of State Parks and Recreation | 1.803 | 42.21032427750 | -71.14602330310 |
| Dugger Park | DCR - Division of State Parks and Recreation | 2.897 | 42.41615854580 | -71.13882746240 |
| West Bridgewater State Forest | DCR - Division of State Parks and Recreation | 11.488 | 42.03553908770 | -71.04468811530 |
| Mt Lebanon Cemetery | X | 50.615 | 42.29046312190 | -71.18035084420 |
| Umana School | City of Boston | 2.652 | 42.37812277070 | -71.04208447830 |
| | Town of Duxbury | 2.622 | 42.03798096130 | -70.71569687260 |
| Bright Elementary School | City of Waltham | 2.605 | 42.37435075750 | -71.22209454530 |
| Dorchester Shores Reservation | DCR - Division of State Parks and Recreation | 10.176 | 42.30171168080 | -71.04860506880 |
| Neponset River Reservation | DCR - Division of State Parks and Recreation | 0.309 | 42.26639225670 | -71.09515691950 |
| Mystic River Reservation | DEVELOPERS DIVERSIFIED REALTY CORPORATION | 3.633 | 42.40276712410 | -71.07148625480 |
| Stony Brook Reservation | DCR - Division of State Parks and Recreation | 1.427 | 42.26313209970 | -71.13536228420 |
| Al Festa Little League Field | MASSACHUSETTS PORT AUTHORITY | 1.131 | 42.38056694600 | -71.01979301720 |
| Hanover St Well Protection | Town of Hanover | 4.369 | 42.11811997570 | -70.82948380970 |
| Goddard Christina Conservation Area | City of Newton | 3.170 | 42.30560556200 | -71.20925367920 |
| Cutler Park Reservation | DCR - Division of State Parks and Recreation | 88.990 | 42.28934539540 | -71.19669395930 |
| Cochituate Aqueduct | City of Newton | 0.848 | 42.32464941120 | -71.24249690710 |
| Charles River Reservation | DCR - Division of State Parks and Recreation | 4.408 | 42.33758129230 | -71.25580685500 |
| Martin Conservation Area | City of Newton | 0.114 | 42.31715764900 | -71.21672527380 |
| Cochituate Aqueduct | City of Newton | 2.284 | 42.33379618830 | -71.19899440540 |
| Dolan Pond Conservation Area | City of Newton | 0.333 | 42.35055225050 | -71.23586514190 |
| | City of Newton | 0.184 | 42.32494287220 | -71.24689674140 |
| Eliott Memorial | City of Newton | 0.061 | 42.34458370470 | -71.17880652710 |
| Dolan Pond Conservation Area | City of Newton | 0.248 | 42.35122174150 | -71.23559481540 |
| River Street Cemetery | City of Newton | 1.628 | 42.35275565510 | -71.22996802740 |
| Cochituate Aqueduct | City of Newton | 8.388 | 42.32604058440 | -71.21092827760 |
| Pod Meadow | Town of Wayland | 0.422 | 42.33924815060 | -71.40436513130 |
| Charles River Reservation | DCR - Division of State Parks and Recreation | 0.364 | 42.34798479140 | -71.25868870770 |
| Newton Centre Common | City of Newton | 0.609 | 42.33069854050 | -71.19443253660 |
| Linwood Park | City of Newton | 0.919 | 42.35818670040 | -71.21091871160 |
| Coldspring Park | City of Newton | 1.402 | 42.33073694320 | -71.21203753340 |
| Coldspring Park | City of Newton | 4.003 | 42.32904903830 | -71.21644175480 |
| Dolan Pond Conservation Area | City of Newton | 0.209 | 42.35091645790 | -71.23632096980 |
| Washington Park | City of Newton | 1.087 | 42.34931657290 | -71.20292119200 |
| Woodland Country Club | WOODLAND GOLF CLUB OF AUBURNDALE | 53.061 | 42.33654528010 | -71.24601121350 |
| Cochituate Aqueduct | City of Newton | 0.723 | 42.32491309860 | -71.22069993640 |
| Coldspring Park | City of Newton | 0.509 | 42.32952444540 | -71.21167894900 |
| Cochituate Aqueduct | City of Newton | 2.270 | 42.32420103190 | -71.23962925970 |
| Charles River Reservation | DCR - Division of State Parks and Recreation | 0.012 | 42.32493582000 | -71.25823621290 |
| Coldspring Park | City of Newton | 21.112 | 42.32590705930 | -71.21266642940 |
| | City of Newton | 0.211 | 42.31299790480 | -71.22241499640 |
| Dolan Pond Conservation Area | City of Newton | 0.217 | 42.35078727200 | -71.23575936050 |

| SITE NAME | OWNER | SITE AREA (ACRES) | LATITUDE | LONGITUDE |
|---|---|---|---|---|
| | X | 0.263 | 42.31576092210 | -71.34694277080 |
| Poor Meadow Brook WCE | Town of Hanson | 111.072 | 42.02811649310 | -70.89594379630 |
| Charles River Reservation | DCR - Division of State Parks and Recreation | 3.976 | 42.33789280690 | -71.25869413330 |
| Rumney Marsh Reservation | DCR - Division of State Parks and Recreation | 5.103 | 42.42876787630 | -70.99129979350 |
| Morse St Wetland | Town of Sharon | 3.495 | 42.09149573840 | -71.17193046790 |
| Cochituate Aqueduct | Town of Wellesley | 2.514 | 42.29870671240 | -71.29081604580 |
| Charles River Reservation | AMERICAN VENTURE 595 CORP | 0.278 | 42.36507366480 | -71.21274945340 |
| Charles River Reservation | DCR - Division of State Parks and Recreation | 0.451 | 42.32635702150 | -71.25357815350 |
| St Marys Cemetery | Roman Catholic Archdiocese of Boston | 6.128 | 42.17582327520 | -71.13065449990 |
| North Hill Purchase | Town of Duxbury | 4.857 | 42.04036123300 | -70.69540463240 |
| Muddy & Town Pond Area | Town of Stoughton | 28.271 | 42.12510817930 | -71.12760653310 |
| Pilot House Park | City of Boston | 0.161 | 42.36401507050 | -71.04959681980 |
| Highland Park | City of Chelsea | 3.316 | 42.38721551210 | -71.02631876830 |
| Chestnut Hill Farm | Beals Philip C and Mountain Thomas R Trs | 105.245 | 42.31248889910 | -71.55265983770 |
| Neponset River Reservation | DCR - Division of State Parks and Recreation | 3.812 | 42.22660356620 | -71.12364490620 |
| Plimpton School | Town of Walpole | 8.288 | 42.13440270740 | -71.24763014110 |
| Neponset River Reservation | DCR - Division of State Parks and Recreation | 1.851 | 42.25212419620 | -71.12196698400 |
| Charles River Reservation | DCR - Division of State Parks and Recreation | 1.483 | 42.37022943180 | -71.24127026360 |
| Fort Revere | DCR - Division of State Parks and Recreation | 1.982 | 42.30445113490 | -70.90477879500 |
| Juniper Street Playground | Town of Brookline | 0.412 | 42.32999629790 | -71.11733841850 |
| Boston Harbor Islands State Park | DCR - Division of State Parks and Recreation | 25.355 | 42.32636143210 | -70.93889877190 |
| Neponset River Reservation | DCR - Division of State Parks and Recreation | 8.087 | 42.23254755600 | -71.11950678400 |
| Wompatuck Golf Course | WAMPATUCK COUNTRY CLUB | 86.281 | 42.16375388860 | -71.11814603170 |
| Commonwealth Pier | WORLD TRADE CENTER | 11.377 | 42.35154145100 | -71.04051221640 |
| Havey Beach | DCR - Division of State Parks and Recreation | 16.571 | 42.27634069490 | -71.17463183090 |
| Charles River Reservation | DCR - Division of State Parks and Recreation | 0.393 | 42.36774007630 | -71.21864571640 |
| Loring Albert B APR | Loring Albert B | 69.623 | 42.17437354640 | -70.84517183750 |
| Sudbury River Access | Department of Fish and Game | 6.444 | 42.26698763890 | -71.51921644550 |
| Sudbury River Access | Department of Fish and Game | 0.070 | 42.26634277540 | -71.52226361670 |
| Nobscot Scout Reservation CR | Boy Scouts of America | 12.305 | 42.35703873920 | -71.44955529030 |
| Nobscot Scout Reservation CR | Boy Scouts of America | 17.765 | 42.35412528720 | -71.45135812500 |
| Nobscot Scout Reservation CR | Boy Scouts of America | 14.521 | 42.35371677980 | -71.44927037090 |
| Cochato River Corridor CR | Town of Braintree | 2.274 | 42.17448348780 | -71.02095272770 |
| Dunning School/Walsh Junior High School | Town of Framingham | 9.310 | 42.32070466570 | -71.42873620150 |
| Dunning School/Walsh Junior High School | Town of Framingham | 5.617 | 42.32214192050 | -71.42917067980 |
| Edwards Cemetery | Town of Framingham | 1.743 | 42.32827255300 | -71.39844099140 |
| Edwards Cemetery | Town of Framingham | 3.009 | 42.32881257490 | -71.39938762630 |
| Edwards Cemetery | Town of Framingham | 4.188 | 42.32951686780 | -71.39856570210 |
| Broad Hill CR | Carter M L Realty Trust II | 69.639 | 42.22630303420 | -71.44827801990 |
| Broad Hill CR | Carter M L Realty Trust II | 11.988 | 42.22882197610 | -71.45148562280 |
| Harrington Field | Sudbury Valley Trustees | 3.996 | 42.33488144360 | -71.46787347300 |
| Harrington Field | Sudbury Valley Trustees | 1.381 | 42.33499152280 | -71.46706303530 |
| Harrington Field | Sudbury Valley Trustees | 1.004 | 42.33543841750 | -71.46690796350 |
| Weir Field Conservation Area | Sudbury Valley Trustees | 1.039 | 42.33582919880 | -71.46446920890 |
| Weir Field Conservation Area | Sudbury Valley Trustees | 8.385 | 42.33512788750 | -71.46373327970 |
| | Town of Weston | 2.638 | 42.32570430990 | -71.29319377220 |
| Hubbard Trail Conservation Area | Weston Forest and Trail Association | 4.538 | 42.33429520230 | -71.27424264330 |
| Hubbard Trail Conservation Area | Weston Forest and Trail Association | 1.040 | 42.33498916370 | -71.27396206190 |

| SITE NAME | OWNER | SITE AREA (ACRES) | LATITUDE | LONGITUDE |
|---|---|---|---|---|
| | Town of Weston | 13.482 | 42.33633744040 | -71.27615585440 |
| Hubbard Trail Conservation Area | Weston Forest and Trail Association | 1.535 | 42.33313063820 | -71.27408469860 |
| Hubbard Trail Conservation Area | Weston Forest and Trail Association | 0.426 | 42.33354166140 | -71.27486917180 |
| Cutters Bluff Property | Weston Forest and Trail Association | 1.873 | 42.34311783780 | -71.26646541870 |
| Cutters Bluff Property | Weston Forest and Trail Association | 2.431 | 42.34321271950 | -71.26812345220 |
| Weston Water Department | Town of Weston | 0.361 | 42.34956594870 | -71.27522677960 |
| Doublet Hill Conservation Area | Town of Weston | 34.039 | 42.34837567470 | -71.27310752420 |
| Weston Reservoir | Massachusetts Water Resources Authority | 38.509 | 42.34622903800 | -71.26999500380 |
| Doublet Hill Conservation Area | Town of Weston | 9.620 | 42.34559597110 | -71.27068472540 |
| Grove Street Conservation Area | Sudbury Valley Trustees | 5.975 | 42.33365098230 | -71.46080913260 |
| | Town of Weston | 30.742 | 42.35921666170 | -71.30757994370 |
| | Town of Weston | 7.931 | 42.35860652160 | -71.30420531220 |
| Woodland School | Town of Weston | 25.354 | 42.36083692630 | -71.30203382390 |
| Linwood Cemetery | Town of Weston | 52.327 | 42.36280472370 | -71.30386455010 |
| | Town of Weston | 8.182 | 42.36317093240 | -71.31185014210 |
| Weston High School Recreational Fields | Town of Weston | 22.578 | 42.34112915030 | -71.30379879780 |
| Colonial Way Property Access | Town of Weston | 0.141 | 42.34380049100 | -71.30052644220 |
| Danforth Property | Town of Weston | 2.293 | 42.33189372840 | -71.30649486200 |
| Gateways Farm CR | Town of Weston | 1.133 | 42.33113250210 | -71.30820279760 |
| Gateways Farm CR | Town of Weston | 2.183 | 42.33226503670 | -71.30795142620 |
| Gateways Farm CR | Town of Weston | 2.320 | 42.33285422170 | -71.30780207290 |
| Hyde CR | Hyde Peter H and Julie D | 0.883 | 42.33324004700 | -71.30800692110 |
| Spivack | Spivack Melvin H | 29.352 | 42.01982512730 | -70.91640309790 |
| Cochato River Corridor CR | Town of Braintree | 0.705 | 42.17280584550 | -71.02022135750 |
| Cochato River Corridor CR | Town of Braintree | 2.192 | 42.17346092150 | -71.02056169190 |
| Dennis Street Park | City of Boston | 0.709 | 42.32237929570 | -71.07483704140 |
| Norton Pond | Town of Framingham | 0.233 | 42.33228309720 | -71.40144467620 |
| Norton Pond | Town of Framingham | 0.389 | 42.33274987610 | -71.40168737050 |
| Norton Pond | Town of Framingham | 0.094 | 42.33261990850 | -71.40251425110 |
| Macomber Estate | Town of Framingham | 52.498 | 42.28415337780 | -71.45685344050 |
| Sudbury Reservoir Watershed | DCR - Division of Water Supply Protection | 15.309 | 42.27253300820 | -71.44350262320 |
| Hultman Aqueduct | Massachusetts Water Resources Authority | 6.474 | 42.30835194390 | -71.46806357800 |
| Hultman Aqueduct | Massachusetts Water Resources Authority | 6.312 | 42.31136905180 | -71.46258730220 |
| Hultman Aqueduct | Massachusetts Water Resources Authority | 9.551 | 42.31520302820 | -71.45409964770 |
| Hultman Aqueduct | Massachusetts Water Resources Authority | 9.953 | 42.31858853780 | -71.44328438400 |
| Hultman Aqueduct | Massachusetts Water Resources Authority | 2.118 | 42.32146803270 | -71.43612657020 |
| Hultman Aqueduct | Massachusetts Water Resources Authority | 19.819 | 42.32381487290 | -71.42549218340 |
| Hultman Aqueduct | Massachusetts Water Resources Authority | 3.249 | 42.32536197370 | -71.41431404270 |
| Hultman Aqueduct | Massachusetts Water Resources Authority | 0.557 | 42.32562230540 | -71.41228030340 |
| Hultman Aqueduct | Massachusetts Water Resources Authority | 1.780 | 42.32657920460 | -71.41106395790 |
| Hultman Aqueduct | Massachusetts Water Resources Authority | 0.586 | 42.32740003670 | -71.40982460100 |
| Hultman Aqueduct | Massachusetts Water Resources Authority | 3.217 | 42.32817180660 | -71.40759322910 |
| Hultman Aqueduct | Massachusetts Water Resources Authority | 4.513 | 42.32949604990 | -71.40331589410 |
| Hultman Aqueduct | Massachusetts Water Resources Authority | 18.112 | 42.33131475030 | -71.39399476270 |
| Cameron Middle School | Town of Framingham | 20.279 | 42.33287642840 | -71.39801611460 |
| Norton Pond | Town of Framingham | 0.089 | 42.33140368670 | -71.40150164060 |
| Brandegee Estate | DESIGN HOUSING INC TR / ALLANDALE RT | 0.892 | 42.30115056930 | -71.13792125520 |
| Henry's Hill Conservation Area | Sudbury Valley Trustees | 7.528 | 42.33738288060 | -71.46676735420 |

| SITE NAME | OWNER | SITE AREA (ACRES) | LATITUDE | LONGITUDE |
|---|---|---|---|---|
| Henry's Hill Conservation Area | Sudbury Valley Trustees | 28.854 | 42.33963024140 | -71.46663318530 |
| Wayside Inn Road Conservation Area | Sudbury Valley Trustees | 3.528 | 42.34185046640 | -71.46639471010 |
| Wayside Inn Road Conservation Area | Sudbury Valley Trustees | 17.049 | 42.34108449420 | -71.46198548120 |
| | Town of Framingham | 0.609 | 42.32695310910 | -71.43655654500 |
| | Town of Framingham | 0.435 | 42.32709127730 | -71.43704291560 |
| Rock Pile | Town of Framingham | 3.226 | 42.32731382530 | -71.43735207790 |
| Weston Reservoir | Massachusetts Water Resources Authority | 5.640 | 42.34669836830 | -71.26927601440 |
| Weston Reservoir | Massachusetts Water Resources Authority | 2.344 | 42.34800260100 | -71.26929628880 |
| Sudbury River Access | Aikens Mary S | 0.853 | 42.26760815760 | -71.51625242900 |
| | Town of Braintree | 0.403 | 42.17583930150 | -70.99387422180 |
| | Town of Braintree | 1.687 | 42.17692716340 | -70.99341466710 |
| | Town of Braintree | 0.920 | 42.17597190550 | -70.99322163560 |
| Cranberry Pond | Town of Braintree | 84.257 | 42.17097930700 | -70.99146299000 |
| | Town of Braintree | 8.312 | 42.17767229920 | -70.99494413620 |
| | Town of Braintree | 1.143 | 42.17631965120 | -70.99357520170 |
| | Town of Braintree | 4.858 | 42.17126867480 | -70.99610280280 |
| | Town of Braintree | 0.223 | 42.17710433470 | -70.99439595320 |
| | Town of Braintree | 0.121 | 42.17694372160 | -70.99434361370 |
| | Town of Braintree | 0.187 | 42.17720078380 | -70.99412354380 |
| | Town of Braintree | 0.176 | 42.17674669850 | -70.99401082290 |
| | Town of Braintree | 1.067 | 42.17688061750 | -70.99662092170 |
| Cranberry Pond | Town of Braintree | 7.533 | 42.17337070670 | -70.99226569280 |
| | Town of Braintree | 2.138 | 42.17516098120 | -70.99345526950 |
| | Town of Braintree | 1.482 | 42.17432054550 | -70.99568716300 |
| Cranberry Pond | Town of Braintree | 27.956 | 42.17435067690 | -70.99307009010 |
| | Town of Braintree | 8.287 | 42.17721379140 | -70.99010567110 |
| Great Woods Conservation Area | Town of Mansfield | 2.947 | 42.00383672560 | -71.21460603120 |
| Great Woods Conservation Area | Town of Mansfield | 15.757 | 42.00318827130 | -71.21501541360 |
| Great Woods Conservation Area | Town of Mansfield | 2.709 | 42.00471741160 | -71.21309251480 |
| Great Woods Conservation Area | Town of Mansfield | 40.190 | 42.00561850730 | -71.21730944430 |
| Great Woods Conservation Area | Town of Mansfield | 17.887 | 42.00712762810 | -71.21602452370 |
| Great Woods Conservation Area | Town of Mansfield | 26.893 | 42.00788320950 | -71.22091718160 |
| Mansfield South Common | Town of Mansfield | 1.202 | 42.02412227700 | -71.21661593210 |
| Fulton Pond | Town of Mansfield | 13.095 | 42.02585448730 | -71.22008082730 |
| Kingman Pond | Town of Mansfield | 2.443 | 42.01965564150 | -71.21870683700 |
| Kingman Pond | Town of Mansfield | 1.238 | 42.02238995800 | -71.21834837090 |
| Park School | FAULKNER KIMBALL | 0.121 | 42.31610039780 | -71.13443035420 |
| Park School CR | FAULKNER KIMBALL AND NANCY | 1.647 | 42.31701406890 | -71.13526481980 |
| Allandale Glen CR | SPRINGHOUSE INC / MOUNT PLEASANT HOME | 6.269 | 42.29983804320 | -71.13267433990 |
| Brandegee Estate | DESIGN HOUSING INC TR / ALLANDALE RT | 17.218 | 42.29909301440 | -71.13932358780 |
| Allandale Woods I | City of Boston | 52.213 | 42.29648755640 | -71.14072541270 |
| Allandale Woods Conservation Area | City of Boston | 5.394 | 42.29912331510 | -71.13397137870 |
| Allandale Woods Conservation Area | City of Boston | 5.197 | 42.30060062170 | -71.13444478050 |
| Allandale | ROXBURY HOME AGED | 2.843 | 42.29856663380 | -71.13187208290 |
| Allandale Woods III CR | ALLANDALE REALTY TRUST | 6.049 | 42.29901271620 | -71.13722571580 |
| South Park | Town of Weston | 0.042 | 42.34106276440 | -71.27307420770 |
| Pine Brook Country Club | PINE BROOK COUNTRY CLUB | 4.032 | 42.34386440270 | -71.27933813360 |
| Doublet Hill Conservation Area | Town of Weston | 15.071 | 42.34486130550 | -71.27364087540 |

| SITE NAME | OWNER | SITE AREA (ACRES) | LATITUDE | LONGITUDE |
|---|---|---|---|---|
| Pine Brook Country Club | PINE BROOK COUNTRY CLUB | 17.554 | 42.34517423230 | -71.27708160550 |
| Pine Brook Country Club | PINE BROOK COUNTRY CLUB | 7.536 | 42.34573519010 | -71.27969439730 |
| Trailside Conservation Area | Weston Forest and Trail Association | 6.478 | 42.34411465690 | -71.28863831860 |
| Pine Brook Country Club | PINE BROOK COUNTRY CLUB | 91.274 | 42.34381340190 | -71.28417503520 |
| South Avenue Conservation Area | Weston Forest and Trail Association | 2.039 | 42.34075462550 | -71.28490928950 |
| Ash Street Conservation Area | Town of Weston | 31.683 | 42.34376930880 | -71.29223442980 |
| Stony Brook Reservation | DCR - Division of State Parks and Recreation | 0.341 | 42.26113065220 | -71.13071876390 |
| | Town of Framingham | 1.097 | 42.33102572370 | -71.44418176230 |
| | Town of Framingham | 1.111 | 42.33123213640 | -71.44472994110 |
| Ash Street Conservation Area | Town of Weston | 7.326 | 42.34796732790 | -71.29716223180 |
| Ash Street Conservation Area | Town of Weston | 4.744 | 42.34933350830 | -71.29869063030 |
| Weston Reservoir | Massachusetts Water Resources Authority | 0.086 | 42.34738152310 | -71.29268456740 |
| Weston Reservoir | Massachusetts Water Resources Authority | 1.901 | 42.34711374290 | -71.29113057910 |
| Weston Reservoir | Massachusetts Water Resources Authority | 0.017 | 42.34877804240 | -71.29125217890 |
| Weston Reservoir | Massachusetts Water Resources Authority | 124.406 | 42.34951412610 | -71.29165649190 |
| Weston Aqueduct | Massachusetts Water Resources Authority | 35.817 | 42.35156628540 | -71.30014435640 |
| Hopkinton State Park | DCR - Division of State Parks and Recreation | 332.589 | 42.25966301460 | -71.51316327330 |
| Devon Wood Condo CR | BRAINTREE LIMITED PARTNERSHIP INC | 1.087 | 42.17852595340 | -70.99626335910 |
| Devon Wood Condo CR | BRAINTREE LIMITED PARTNERSHIP INC | 8.856 | 42.17936397430 | -70.99356623340 |
| Devon Wood Condo CR | BRAINTREE LIMITED PARTNERSHIP INC | 19.313 | 42.17981746660 | -70.98660142340 |
| Devon Wood Condo CR | BRAINTREE LIMITED PARTNERSHIP INC | 213.690 | 42.17309203140 | -70.98247038570 |
| Winslow Cemetery | Town of Marshfield | 3.601 | 42.08562647820 | -70.68121740320 |
| Winslow Cemetery | Town of Marshfield | 1.029 | 42.08643198640 | -70.68080716120 |
| King Philips Esker | Town of Marshfield | 14.025 | 42.07774655980 | -70.69782316770 |
| Crowders Woodlot | Town of Marshfield | 5.294 | 42.06867282890 | -70.68733281650 |
| Settlers Path Water Supply | Town of Marshfield | 12.006 | 42.06795968310 | -70.68968504820 |
| Hoyt Hall Preserve | Wildlands Trust | 0.157 | 42.06400207190 | -70.68223083220 |
| Hoyt Hall Preserve | Wildlands Trust | 97.704 | 42.06986273220 | -70.67937893800 |
| Webster Street Well Site | Town of Marshfield | 9.019 | 42.07300657850 | -70.67737360590 |
| Grace Lane Well Site | Town of Marshfield | 16.934 | 42.07284204310 | -70.68576865200 |
| | Town of Marshfield | 0.331 | 42.09088456290 | -70.71885111760 |
| Pudding Hill Reservation | Wildlands Trust | 3.556 | 42.09149737180 | -70.72157685040 |
| Pudding Hill Reservation | Wildlands Trust | 33.309 | 42.09231270660 | -70.71993839490 |
| Memorial Park | Town of Marshfield | 0.806 | 42.09456249810 | -70.71861712720 |
| | Town of Marshfield | 1.669 | 42.09494752450 | -70.71968090260 |
| Carolina Hill | Town of Marshfield | 4.170 | 42.13117174910 | -70.73378920270 |
| Carolina Hill | Town of Marshfield | 454.058 | 42.12406276100 | -70.73244036290 |
| Becksmad CR | Town of Marshfield | 7.989 | 42.12129655770 | -70.71839285660 |
| Carolina Hill Woodlands | Town of Marshfield | 112.930 | 42.12185437570 | -70.72342011960 |
| Carolina Hill | Town of Marshfield | 4.322 | 42.12823653110 | -70.72588996880 |
| Central Hill Memorial Park | City of Somerville | 1.654 | 42.38743934180 | -71.09656871570 |
| Callanan/Tobin School Playground | City of Cambridge | 3.845 | 42.38525009480 | -71.13873188260 |
| Canoe River Greenbelt | Town of Mansfield | 8.334 | 42.01505344570 | -71.18499675400 |
| Park School CR | FAULKNER KIMBALL AND NANCY | 3.100 | 42.31624479240 | -71.13215105280 |
| Marie Streese Conservation Area | Town of Mansfield | 54.624 | 42.01819020380 | -71.19187982230 |
| Canoe River Greenbelt | Town of Mansfield | 21.166 | 42.02152517280 | -71.19295382090 |
| Canoe River Greenbelt | Town of Mansfield | 25.881 | 42.02265348490 | -71.19026737840 |
| Canoe River Greenbelt | Town of Mansfield | 12.026 | 42.02480343140 | -71.19358668750 |

| SITE NAME | OWNER | SITE AREA (ACRES) | LATITUDE | LONGITUDE |
|---|---|---|---|---|
| North Common | Town of Mansfield | 0.771 | 42.03223103500 | -71.21931131670 |
| Memorial Park | Town of Mansfield | 24.728 | 42.03178233890 | -71.20805382370 |
| Memorial Park | Town of Mansfield | 3.947 | 42.03359611810 | -71.20956263070 |
| Memorial Park | Town of Mansfield | 8.622 | 42.03383095800 | -71.20803292250 |
| Mansfield Fish And Game Club | MANSFIELD FISH AND GAME CLUB | 2.857 | 42.03451909130 | -71.19333196910 |
| Maple Park Conservation Area | Town of Mansfield | 10.947 | 42.03446086020 | -71.19176636470 |
| Maple Park Conservation Area | Town of Mansfield | 48.523 | 42.03493483500 | -71.19621296140 |
| | Natural Resources Trust of Mansfield | 6.791 | 42.03840414490 | -71.20137195830 |
| Maple Park Conservation Area | Town of Mansfield | 9.003 | 42.04280171650 | -71.20283700640 |
| | Town of Mansfield | 10.867 | 42.04515650740 | -71.19467931630 |
| Maple Park Conservation Area | Town of Mansfield | 112.871 | 42.04089404240 | -71.19795060400 |
| Maple Park Conservation Area | Town of Mansfield | 67.943 | 42.04564753030 | -71.20248002950 |
| Maple Park Conservation Area | Town of Mansfield | 30.327 | 42.04764731820 | -71.19488119910 |
| Mansfield High School | Town of Mansfield | 21.506 | 42.03065897380 | -71.20469037470 |
| | Town of Framingham | 1.570 | 42.33158101330 | -71.44315245730 |
| | Town of Framingham | 1.166 | 42.33184268700 | -71.44377926240 |
| | Town of Framingham | 1.207 | 42.33201663660 | -71.44428168950 |
| | Town of Framingham | 2.575 | 42.33292212220 | -71.44379686510 |
| Edmands/Mohawk Drive | Town of Framingham | 14.955 | 42.33246918160 | -71.44595093950 |
| Stone Haven | CIVIC LEAGUE OF FRAMINGHAM | 19.217 | 42.33481276730 | -71.44743929300 |
| Chickatawbut Road | Town of Framingham | 6.544 | 42.33711368390 | -71.44696404380 |
| Hultman Aqueduct | Massachusetts Water Resources Authority | 5.360 | 42.33277854970 | -71.30017867190 |
| Hultman Aqueduct | Massachusetts Water Resources Authority | 0.075 | 42.33350338800 | -71.30319499720 |
| Danforth Blaney Conservation Area Access | DANFORTH NICHOLAS | 0.477 | 42.33395294490 | -71.30496340180 |
| Hultman Aqueduct | Massachusetts Water Resources Authority | 3.652 | 42.33423390540 | -71.30497804410 |
| Hultman Aqueduct | Massachusetts Water Resources Authority | 0.514 | 42.33499744100 | -71.30718220620 |
| Metrowest Water Supply Tunnel Termination | Massachusetts Water Resources Authority | 22.318 | 42.33409189050 | -71.30111364220 |
| Metrowest Water Supply Tunnel Termination | Massachusetts Water Resources Authority | 13.148 | 42.33436292670 | -71.29720942430 |
| Hultman Aqueduct | Massachusetts Water Resources Authority | 3.757 | 42.33569137790 | -71.31169486180 |
| Hultman Aqueduct | Massachusetts Water Resources Authority | 25.328 | 42.33309010380 | -71.32280523220 |
| Norumbega Reservoir | Massachusetts Water Resources Authority | 126.344 | 42.33214780040 | -71.29415930800 |
| Weston Water Department | Town of Weston | 0.738 | 42.35597216770 | -71.31858473980 |
| Weston Water Department | Town of Weston | 1.082 | 42.35611033510 | -71.31790109490 |
| Highland Street Forest | Town of Weston | 22.874 | 42.35673345150 | -71.31567679440 |
| Highland Street Forest | Town of Weston | 154.660 | 42.35025485280 | -71.31376779940 |
| Highland Street Forest | Town of Weston | 7.248 | 42.34626611520 | -71.31238165880 |
| Highland Street Forest | Town of Weston | 18.297 | 42.34720088830 | -71.31524221220 |
| Nolte Town Forest | Town of Weston | 4.684 | 42.35017390770 | -71.32290623840 |
| Nolte Town Forest | Town of Weston | 0.301 | 42.35139193070 | -71.32298067130 |
| Carolina Hill Woodlands | Town of Marshfield | 76.604 | 42.12545775130 | -70.71663409070 |
| Carolina Hill | Town of Marshfield | 8.886 | 42.13051636250 | -70.72582133090 |
| Carolina Hill Woodlands | Town of Marshfield | 12.659 | 42.13128456040 | -70.72453704540 |
| Carolina Hill Woodlands | Town of Marshfield | 38.392 | 42.13103720280 | -70.72191785740 |
| Eames Way School | Town of Marshfield | 11.563 | 42.13327563070 | -70.72640404200 |
| Marshfield Hills Cemetery | Town of Marshfield | 7.343 | 42.14108251440 | -70.74074201680 |
| Town Forest | Town of Marshfield | 31.560 | 42.11409391290 | -70.73578929630 |
| Town Forest | Town of Marshfield | 6.316 | 42.11596831350 | -70.73563864900 |
| Marshfield Water Supply Land | Town of Marshfield | 64.778 | 42.11107378810 | -70.73516101230 |

| SITE NAME | OWNER | SITE AREA (ACRES) | LATITUDE | LONGITUDE |
|---|---|---|---|---|
| Daniel Webster School | Town of Marshfield | 28.618 | 42.09919713320 | -70.68660093260 |
| South River Marsh Conservation Area | Town of Marshfield | 15.739 | 42.10084097980 | -70.68445766580 |
| Mansfield Schools | Town of Mansfield | 15.457 | 42.02361769920 | -71.20203732470 |
| Pudding Hill CR | NORTH TRIANGLE REALTY TRUST | 27.132 | 42.08724369540 | -70.71909924530 |
| Moose Hill Farm Conservation Area | The Trustees of Reservations | 1.419 | 42.12564154220 | -71.20942847090 |
| Moose Hill Farm | The Trustees of Reservations | 1.420 | 42.12634825290 | -71.21043567840 |
| Moose Hill Farm | The Trustees of Reservations | 1.408 | 42.12663348120 | -71.21113317000 |
| Nolte Town Forest | Town of Weston | 4.901 | 42.35339388360 | -71.32197007420 |
| Nolte Town Forest | Town of Weston | 8.436 | 42.35322391070 | -71.32559604130 |
| Nolte Town Forest | Town of Weston | 39.757 | 42.35155099220 | -71.32370965350 |
| Nolte Town Forest | Town of Weston | 11.673 | 42.35510623750 | -71.32148639490 |
| Love Lane Property | Town of Weston | 3.213 | 42.36072941050 | -71.32731315030 |
| Weston Aqueduct | Massachusetts Water Resources Authority | 1.649 | 42.35671154780 | -71.32780814270 |
| Weston Aqueduct | Massachusetts Water Resources Authority | 1.164 | 42.35690284620 | -71.33076371360 |
| Weston Centeral Cemetery | Town of Weston | 6.160 | 42.36552643590 | -71.30541764060 |
| Birch Road Well | Town of Framingham | 12.733 | 42.33040784710 | -71.38475352030 |
|  | Town of Framingham | 12.195 | 42.33054419170 | -71.38727506950 |
| Old Conn Path | Town of Framingham | 8.839 | 42.32886545290 | -71.38662686000 |
| Birch Road Wellfield CR | Riverpath Associates LP | 5.659 | 42.33067179460 | -71.38889689870 |
| Canoe River Greenbelt | Town of Mansfield | 59.798 | 42.02972481040 | -71.19562126240 |
| Canoe River Greenbelt | Town of Mansfield | 29.139 | 42.01616947850 | -71.17509434270 |
| Canoe River Greenbelt | Town of Mansfield | 18.922 | 42.01782031730 | -71.17352496070 |
| Canoe River Greenbelt | Town of Mansfield | 18.559 | 42.01935345940 | -71.17716703470 |
| Mill Farm Estates Conservation Area | Natural Resources Trust of Mansfield | 0.311 | 42.01155194700 | -71.17299747160 |
| Mill Farm Estates Conservation Area | Natural Resources Trust of Mansfield | 1.129 | 42.01163140630 | -71.17411742030 |
| Mill Farm Estates Conservation Area | Natural Resources Trust of Mansfield | 21.904 | 42.00932365490 | -71.17656945570 |
| Essex Street Conservation Area | Town of Mansfield | 5.152 | 42.00493042670 | -71.18431354530 |
| Essex Street Conservation Area | Town of Mansfield | 15.819 | 42.00498133510 | -71.18254596550 |
|  | Town of Mansfield | 6.041 | 42.00770355740 | -71.17485063860 |
| Merchant Road Fields | Town of Framingham | 26.142 | 42.26175090030 | -71.40255804680 |
| Washakum Bath Beach | Town of Framingham | 1.234 | 42.26693660170 | -71.42352012030 |
| Anna Murphy Playground | Town of Framingham | 3.020 | 42.26705403450 | -71.42696139530 |
| Cedar Swamp | Town of Framingham | 3.658 | 42.27060538180 | -71.42263823200 |
| Cedar Swamp | Town of Framingham | 0.159 | 42.27124826090 | -71.42179937970 |
| Cedar Swamp | Town of Framingham | 2.372 | 42.27124024440 | -71.42308062720 |
| Cedar Swamp | Town of Framingham | 4.662 | 42.27213931810 | -71.42285328990 |
| Cedar Swamp | Town of Framingham | 1.249 | 42.27286247250 | -71.42320921220 |
| Cedar Swamp | Town of Framingham | 1.979 | 42.27338761190 | -71.42323005050 |
| Cedar Swamp | Town of Framingham | 1.402 | 42.27392057440 | -71.42380751600 |
| Stony Brook Reservation | DCR - Division of State Parks and Recreation | 34.105 | 42.27575336390 | -71.14312091750 |
| Hultman Aqeuduct | Massachusetts Water Resources Authority | 6.451 | 42.33589215530 | -71.28633565140 |
| Hultman Aqeuduct | Massachusetts Water Resources Authority | 5.248 | 42.33923988950 | -71.28017031410 |
| Hultman Aqueduct | Massachusetts Water Resources Authority | 5.038 | 42.33969610230 | -71.27305956370 |
| Hultman Aqueduct | Massachusetts Water Resources Authority | 5.822 | 42.34040672430 | -71.26593485870 |
| Weston Water Department | Town of Weston | 0.946 | 42.34191671440 | -71.26425539760 |
| Hubbard Trail Conservation Area | Weston Forest and Trail Association | 1.658 | 42.33245229930 | -71.27606437470 |
| Hubbard Trail Conservation Area | Weston Forest and Trail Association | 24.320 | 42.33060075140 | -71.28283775120 |
| Burt Park | Town of Weston | 27.035 | 42.32820809080 | -71.28552336380 |

| SITE NAME | OWNER | SITE AREA (ACRES) | LATITUDE | LONGITUDE |
|---|---|---|---|---|
| Berry Acres Conservation Area | Town of Hopkinton | 21.565 | 42.21754367080 | -71.53564118930 |
| Berry Acres Conservation Area | Town of Hopkinton | 15.742 | 42.21936843300 | -71.53361371380 |
| Ice House Pond Access | Town of Hopkinton | 0.296 | 42.22100439950 | -71.53628607150 |
| | Town of Mansfield | 13.295 | 42.00769445350 | -71.17946801520 |
| | Town of Mansfield | 10.343 | 42.00914226310 | -71.17338206400 |
| | Town of Mansfield | 2.515 | 42.01281039860 | -71.17101219110 |
| | Town of Mansfield | 2.313 | 42.01323640680 | -71.17213910720 |
| | Town of Mansfield | 6.925 | 42.01162558040 | -71.16407628070 |
| | Town of Mansfield | 12.305 | 42.01108827400 | -71.16572353800 |
| City Forest | Town of Framingham | 7.416 | 42.27587872220 | -71.45382664160 |
| City Forest | Town of Framingham | 7.211 | 42.27730196250 | -71.45568535410 |
| Bates Park | Town of Framingham | 5.561 | 42.26066133330 | -71.41854884300 |
| Mary Dennison Playground | Town of Framingham | 2.806 | 42.27618712360 | -71.40570240030 |
| Mary Dennison Playground | Town of Framingham | 2.353 | 42.27712830600 | -71.40558798300 |
| Mary Dennison Playground | Town of Framingham | 2.951 | 42.27737699020 | -71.40469466960 |
| Mary Dennison Playground | Town of Framingham | 5.522 | 42.27722032700 | -71.40697983390 |
| Butterworth Park | Town of Framingham | 10.495 | 42.28608773060 | -71.40619612130 |
| Roosevelt Park | Town of Framingham | 3.826 | 42.27140281970 | -71.43515598230 |
| | Town of Framingham | 1.398 | 42.28602252850 | -71.41178444310 |
| Arlington Street Basketball | Town of Framingham | 0.515 | 42.27407463020 | -71.41596104520 |
| | Town of Framingham | 1.218 | 42.27175267000 | -71.41517576990 |
| | Town of Framingham | 1.430 | 42.28649219650 | -71.40348089550 |
| Learned Park | Town of Framingham | 12.964 | 42.28642624180 | -71.41606680080 |
| Learned Park | Town of Framingham | 0.582 | 42.28841296480 | -71.41730680080 |
| Galvani | Town of Framingham | 7.445 | 42.29539788680 | -71.41313371010 |
| Fuller / Farley Fields | Town of Framingham | 6.481 | 42.29432267580 | -71.41606380320 |
| | Town of Framingham | 0.923 | 42.29434604110 | -71.40945874370 |
| | Town of Framingham | 0.662 | 42.29171016050 | -71.40716029090 |
| Field School Recreational Fields | Town of Weston | 2.796 | 42.36098767700 | -71.29549262900 |
| Brook School Recreational Fields | Town of Weston | 14.238 | 42.36585530560 | -71.29353316510 |
| Newton Street Conservation Area | Weston Forest and Trail Association | 0.834 | 42.35197899110 | -71.29022320620 |
| Weston Reservoir Access | ANDERSON MICHAEL W | 0.211 | 42.35298299690 | -71.28953501410 |
| | Town of Weston | 0.583 | 42.36501032150 | -71.30351307950 |
| | Town of Weston | 1.311 | 42.36515288640 | -71.30251719280 |
| | Town of Weston | 0.321 | 42.36532977480 | -71.30168352120 |
| | Town of Weston | 1.067 | 42.36556110620 | -71.30102696140 |
| OBrien Cranberry Bog CR | Town of Duxbury | 3.013 | 42.03925432570 | -70.70072034290 |
| OBrien Cranberry Bog CR | Town of Duxbury | 15.915 | 42.03708211520 | -70.70249594030 |
| Nudd Cranberry Bog CR | Town of Duxbury | 23.747 | 42.03457882250 | -70.72171814030 |
| Loring Cranberry Bog CR | Town of Duxbury | 16.461 | 42.03546467680 | -70.71951943910 |
| Cedar Hill CR | Ballou Channing District of Unitarian Universalist Association Inc | 6.483 | 42.00667481090 | -70.67956770850 |
| Cedar Hill CR | Ballou Channing District of Unitarian Universalist Association Inc | 2.771 | 42.00900962500 | -70.68000600960 |
| The Estates At Highland Ridge CR | Eagle Farm Limited Partnership | 6.900 | 42.25197340050 | -71.53805122750 |
| The Estates At Highland Ridge CR | Eagle Farm Limited Partnership | 25.669 | 42.25403708910 | -71.53325516780 |
| The Estates At Highland Ridge CR | Eagle Farm Limited Partnership | 31.005 | 42.25812821080 | -71.53970234490 |
| The Estates At Highland Ridge CR | Eagle Farm Limited Partnership | 1.018 | 42.25291082790 | -71.53728121370 |

| SITE NAME | OWNER | SITE AREA (ACRES) | LATITUDE | LONGITUDE |
|---|---|---|---|---|
| Hanover High School | Town of Hanover | 0.869 | 42.12864302550 | -70.87078527160 |
| Hanover High School | Town of Hanover | 16.573 | 42.12953194970 | -70.87157111520 |
| Cedar Street Property | Town of Hanover | 21.416 | 42.13008510300 | -70.86631592020 |
| Cedar & Jr. High Schools | Town of Hanover | 23.879 | 42.13131748490 | -70.86906512580 |
| Cedar & Jr. High Schools | Town of Hanover | 24.155 | 42.13229140000 | -70.87120182060 |
| Cedar & Jr. High Schools | Town of Hanover | 27.981 | 42.13182150210 | -70.87745554910 |
| Melzar Hatch Reservation | Wildlands Trust | 37.503 | 42.13376028240 | -70.86941027000 |
| Longwater Woods Preserve | Wildlands Trust | 20.982 | 42.13531502330 | -70.86952498340 |
| Parsonage Street Well Site | Town of Marshfield | 4.669 | 42.08885455510 | -70.69899095470 |
| Parsonage Street Well Site | Town of Marshfield | 23.302 | 42.08967186510 | -70.69543424210 |
| Green Harbor | Town of Marshfield | 16.684 | 42.09194529090 | -70.67673271400 |
| Daniel Webster Wildlife Sanctuary | Massachusetts Audubon Society | 37.315 | 42.08508468130 | -70.66512203330 |
| Daniel Webster Wildlife Sanctuary | Massachusetts Audubon Society | 239.622 | 42.08822136540 | -70.66916654940 |
| Daniel Webster Wildlife Sanctuary | Massachusetts Audubon Society | 4.427 | 42.09386303170 | -70.66231123810 |
| Daniel Webster Wildlife Sanctuary | Massachusetts Audubon Society | 16.033 | 42.09396262240 | -70.65865635800 |
| Daniel Webster Wildlife Sanctuary | Massachusetts Audubon Society | 10.241 | 42.09361901450 | -70.67197705050 |
| Green Harbor | Town of Marshfield | 12.335 | 42.09452520600 | -70.66807997760 |
| Green Harbor | Town of Marshfield | 51.689 | 42.09142163180 | -70.65971707240 |
| West Brook Meadow | Town of Marshfield | 4.208 | 42.09412976600 | -70.65562494270 |
| Websters Wilderness | Town of Marshfield | 36.563 | 42.08257785100 | -70.67521613440 |
| Websters Wilderness | Town of Marshfield | 67.962 | 42.08121714310 | -70.67206973530 |
| Green Harbor Golf Club | FRANCIS MANUEL L TRUSTEE | 124.707 | 42.08642300660 | -70.68850296430 |
| Winslow Cemetery | Town of Marshfield | 1.742 | 42.08475179890 | -70.68146820810 |
| | Town of Mansfield | 3.771 | 42.01462115800 | -71.16793937160 |
| | Town of Mansfield | 24.543 | 42.01577103960 | -71.17060248840 |
| | Town of Mansfield | 5.114 | 42.01405319160 | -71.16890612050 |
| | Town of Mansfield | 0.831 | 42.01339217680 | -71.15986980070 |
| Magna Vista Recreation Area | Town of Mansfield | 7.550 | 42.03478178990 | -71.18299246490 |
| Magna Vista Recreation Area | Town of Mansfield | 7.042 | 42.03616537110 | -71.18320133890 |
| | Town of Mansfield | 2.779 | 42.03667616880 | -71.18728441640 |
| | Town of Mansfield | 0.922 | 42.03717691490 | -71.19313831040 |
| | Town of Mansfield | 0.487 | 42.03748046900 | -71.19341261630 |
| | Town of Mansfield | 3.828 | 42.04949833040 | -71.16993217440 |
| | Town of Mansfield | 50.298 | 42.05429917100 | -71.18120283800 |
| | Natural Resources Trust of Mansfield | 0.135 | 42.03522420320 | -71.21677312890 |
| | Natural Resources Trust of Mansfield | 0.449 | 42.03585680030 | -71.21487637830 |
| | Natural Resources Trust of Mansfield | 6.547 | 42.03548024060 | -71.21471204690 |
| | Town of Mansfield | 0.062 | 42.02935073730 | -71.21841058540 |
| | Town of Mansfield | 10.505 | 42.01240566870 | -71.16877618770 |
| Bowditch Athletic Complex | Town of Framingham | 18.829 | 42.29372370460 | -71.42556951350 |
| | Town of Framingham | 0.747 | 42.29482509220 | -71.42760669820 |
| | Town of Framingham | 0.550 | 42.29097746720 | -71.42270323150 |
| | Town of Framingham | 7.059 | 42.29219083870 | -71.42263888330 |
| | Town of Framingham | 1.865 | 42.29324513690 | -71.42277757280 |
| Church Hill Cemetery | Town of Framingham | 3.903 | 42.29775560030 | -71.42878395190 |
| Mason Park | Town of Framingham | 4.241 | 42.29488117480 | -71.43296903680 |
| | Town of Framingham | 1.896 | 42.29160770510 | -71.43127546110 |
| | Town of Framingham | 0.765 | 42.29205081110 | -71.43171753170 |

| SITE NAME | OWNER | SITE AREA (ACRES) | LATITUDE | LONGITUDE |
|---|---|---|---|---|
| Jennings Road CR | FAFARD REAL ESTATE AND DEVELOPMENT CORP AND GENERAZIO REALTY TRUST | 0.174 | 42.22536456140 | -71.42432595420 |
| | Town of Framingham | 0.048 | 42.28884458110 | -71.43585348650 |
| | Town of Framingham | 0.088 | 42.28894261720 | -71.43625132740 |
| | Town of Framingham | 0.047 | 42.28894861830 | -71.43589751930 |
| | Town of Framingham | 0.181 | 42.28891322700 | -71.43665591140 |
| | Town of Framingham | 0.110 | 42.28899522020 | -71.43564135520 |
| | Town of Framingham | 0.049 | 42.28904137350 | -71.43599223690 |
| | Town of Framingham | 0.191 | 42.28913055920 | -71.43635335740 |
| Framingham State College | Commonwealth of Massachusetts | 9.734 | 42.29154387720 | -71.43883839660 |
| | Town of Framingham | 5.670 | 42.28871464440 | -71.43895128500 |
| Field School Recreational Fields | Town of Weston | 22.222 | 42.36394477950 | -71.29694940340 |
| Highman MFCLT | Highman Helen H | 147.637 | 42.21247275920 | -71.45415124680 |
| Allen CR | Duxbury Rural and Historical Society | 12.869 | 42.00824962080 | -70.68122008160 |
| Cedar Hill CR | Ballou Channing District of Unitarian Universalist Association Inc | 3.031 | 42.00820436070 | -70.67968115480 |
| Longwater Woods Preserve | Wildlands Trust | 9.668 | 42.13952363620 | -70.87397341670 |
| Longwater Woods Preserve | Wildlands Trust | 6.416 | 42.14075877340 | -70.87233778570 |
| Longwater Woods Preserve | Wildlands Trust | 3.752 | 42.13387208640 | -70.87688482540 |
| Lach Pit Well Site | Town of Marshfield | 29.972 | 42.12439658350 | -70.70817192020 |
| Ferry Hill Thicket | Town of Marshfield | 5.477 | 42.13873106160 | -70.70074148200 |
| South River Marsh | Town of Marshfield | 0.898 | 42.12834777540 | -70.69022029460 |
| South River Marsh | Town of Marshfield | 2.917 | 42.12895786900 | -70.69001790250 |
| Ridge Road Ramp | Town of Marshfield | 0.042 | 42.13444383650 | -70.69276367440 |
| North & South River Estuary | Massachusetts Audubon Society | 5.683 | 42.14060811910 | -70.71221867410 |
| Church Street Well | Town of Marshfield | 1.394 | 42.12145199840 | -70.71320799240 |
| Church Street Well | Town of Marshfield | 49.010 | 42.12280912150 | -70.71121971760 |
| Wildcat Woodland | Town of Marshfield | 4.432 | 42.10860635460 | -70.70936720340 |
| Wildcat Woodland | Town of Marshfield | 4.107 | 42.10911923270 | -70.71054066240 |
| Taylor Fund Woodland | Town of Marshfield | 5.049 | 42.10543369510 | -70.70806926430 |
| Le Blanc Marsh Reservation | Wildlands Trust | 17.099 | 42.10368433670 | -70.69827453940 |
| Shearwater Marsh | Town of Marshfield | 13.591 | 42.10491546290 | -70.69244005380 |
| South River Marsh Conservation Area | Town of Marshfield | 20.016 | 42.10204124280 | -70.68706686690 |
| Garden In The Woods | New England Wildflower Society | 32.394 | 42.34099623320 | -71.42751507800 |
| Garden In The Woods | New England Wildflower Society | 0.035 | 42.34334173970 | -71.42769865430 |
| Garden In The Woods | New England Wildflower Society | 0.257 | 42.34313222590 | -71.42409530510 |
| Garden In The Woods | New England Wildflower Society | 4.647 | 42.34294703560 | -71.42641383390 |
| Garden In The Woods | New England Wildflower Society | 6.944 | 42.34270009810 | -71.42876872840 |
| Catherine Road | Town of Framingham | 1.471 | 42.34222393050 | -71.42338935020 |
| | Town of Framingham | 1.193 | 42.28957260440 | -71.43434077070 |
| | Town of Framingham | 4.339 | 42.30073308890 | -71.45056918110 |
| | Town of Framingham | 2.400 | 42.30147547620 | -71.44612200340 |
| Rail Trail | Consolidated Rail Corporation | 28.332 | 42.32191384560 | -71.43778888110 |
| | Town of Framingham | 1.148 | 42.29185226800 | -71.47891622400 |
| Weston Aqueduct | Massachusetts Water Resources Authority | 1.520 | 42.30930472230 | -71.48542260450 |
| Weston Aqueduct | Massachusetts Water Resources Authority | 1.367 | 42.31000085470 | -71.48252827440 |
| Weston Aqueduct | Massachusetts Water Resources Authority | 2.136 | 42.31006900410 | -71.47897922560 |
| | Town of Framingham | 4.436 | 42.31246168170 | -71.48368710000 |

| SITE NAME | OWNER | SITE AREA (ACRES) | LATITUDE | LONGITUDE |
|---|---|---|---|---|
| Deer Path Lane Property | Town of Weston | 0.304 | 42.34353041460 | -71.32213368670 |
| Danforth Blaney Conservation Area | Town of Weston | 28.396 | 42.33057432680 | -71.31133815300 |
| Danforth Blaney Conservation Area | Town of Weston | 12.887 | 42.33252355220 | -71.31090394260 |
| Danforth Blaney Conservation Area | Town of Weston | 20.477 | 42.33351063440 | -71.31151481890 |
| Danforth Blaney Conservation Area Access | WESTGATE CHURCH | 0.310 | 42.33408512680 | -71.31401070670 |
| Amanda Lane Property Access | FLEISCHER DAVID H TR | 0.030 | 42.33259442610 | -71.31541100120 |
| Amanda Lane Property Acesss | FLEISCHER DAVID H TR | 0.046 | 42.33262219040 | -71.31650900990 |
| Danforth Blaney Conservation Area Access | Hyde Peter H | 0.259 | 42.33479199500 | -71.30786671760 |
| South Avenue Conservation Area | Town of Weston | 2.210 | 42.33677949840 | -71.31831706510 |
| South Avenue Property Access | CARLOCK ROGER E | 0.162 | 42.33768050880 | -71.32151486720 |
| Beaver Brook Woods | NATURAL RESOURCES TRUST OF EASTON | 49.849 | 42.03799413670 | -71.13303335230 |
| Beaver Brook Woods | NATURAL RESOURCES TRUST OF EASTON | 9.198 | 42.04081533050 | -71.13273587870 |
| Beaver Brook Woods | NATURAL RESOURCES TRUST OF EASTON | 8.442 | 42.04373561410 | -71.13402929150 |
| Fox Mountain Conservation Area | Town of Easton | 34.226 | 42.04308966540 | -71.13680424150 |
| Stonehill College | STONEHILL COLLEGE | 3.417 | 42.05986116590 | -71.08579548650 |
| Stonehill College | STONEHILL COLLEGE | 19.832 | 42.05846601770 | -71.08272781580 |
| Water Department Land | Town of Easton | 26.653 | 42.05090800330 | -71.09595982750 |
| Water Department Land | Town of Easton | 20.055 | 42.05287706550 | -71.09308820630 |
| South Easton Cemetery | SOUTH EASTON CEMETERY | 20.384 | 42.05505519830 | -71.08883695370 |
| Water Department Land | Town of Easton | 11.764 | 42.05546868360 | -71.09345526440 |
| Water Department Land | Town of Easton | 33.717 | 42.05430850950 | -71.09691968520 |
| Water Department Land | Town of Easton | 5.884 | 42.05647953540 | -71.09356993860 |
| Stonehill College | STONEHILL COLLEGE | 10.294 | 42.05626970950 | -71.08866975810 |
| Stonehill College | STONEHILL COLLEGE | 2.970 | 42.05699241470 | -71.08889461250 |
| Old Baldwin Street Dump | Town of Easton | 5.920 | 42.05661864400 | -71.09788525460 |
| Water Department Land | Town of Easton | 3.744 | 42.05664270620 | -71.09597636280 |
| Gauley Land | Town of Scituate | 2.454 | 42.18597376610 | -70.78355918930 |
| Gauley Land | Town of Scituate | 12.468 | 42.18550930190 | -70.78053695810 |
| Gauley Land | Town of Scituate | 19.365 | 42.18988311020 | -70.78038001200 |
| Gauley Land | Town of Scituate | 18.363 | 42.19043443800 | -70.78335162760 |
| Gauley Land | Town of Scituate | 18.633 | 42.18718732610 | -70.78470751510 |
| South River Marsh | Town of Marshfield | 19.131 | 42.10349002000 | -70.68949057990 |
| South Port Lot | Town of Marshfield | 0.462 | 42.09593139160 | -70.69109419350 |
|  | Town of Easton | 7.116 | 42.02534686290 | -71.14805586310 |
|  | Town of Easton | 6.308 | 42.02678745370 | -71.14874138590 |
|  | Town of Easton | 15.498 | 42.02840686890 | -71.14965005750 |
| Chestnut Street Conservation Area | Town of Easton | 15.693 | 42.03349570830 | -71.14695760050 |
| Callahan State Park | DCR - Division of State Parks and Recreation | 6.153 | 42.31501625950 | -71.46514072160 |
| Callahan State Park | DCR - Division of State Parks and Recreation | 284.639 | 42.32053357640 | -71.46956043300 |
| Callahan State Park | DCR - Division of State Parks and Recreation | 53.931 | 42.31835683850 | -71.47768253330 |
| Weston Aqueduct | Massachusetts Water Resources Authority | 10.210 | 42.31743613680 | -71.45612830620 |
| Weston Aqueduct | Massachusetts Water Resources Authority | 4.785 | 42.31917963320 | -71.44483022530 |
| Callahan State Park | DCR - Division of State Parks and Recreation | 18.403 | 42.31514762250 | -71.46252690510 |
| Weston Aqueduct | Massachusetts Water Resources Authority | 0.916 | 42.32140613100 | -71.44150294440 |
| Weston Aqueduct | Massachusetts Water Resources Authority | 1.309 | 42.32278752740 | -71.43937996860 |
| Weston Aqueduct | Massachusetts Water Resources Authority | 1.829 | 42.32448356750 | -71.43762249890 |
| Weston Aqueduct | Massachusetts Water Resources Authority | 3.301 | 42.32673676320 | -71.43464422310 |
| Weston Aqueduct | Massachusetts Water Resources Authority | 0.349 | 42.32887308720 | -71.43125779990 |

| SITE NAME | OWNER | SITE AREA (ACRES) | LATITUDE | LONGITUDE |
|---|---|---|---|---|
| Weston Aqueduct | Massachusetts Water Resources Authority | 0.464 | 42.32964573070 | -71.43039482600 |
| Weston Aqueduct | Massachusetts Water Resources Authority | 1.444 | 42.33050015880 | -71.42806494450 |
| Weston Aqueduct | Massachusetts Water Resources Authority | 37.934 | 42.33238245490 | -71.41684574410 |
| Weston Aqueduct | Massachusetts Water Resources Authority | 8.496 | 42.33580340320 | -71.39859393830 |
| South Avenue Conservation Area | Weston Forest and Trail Association | 12.994 | 42.33943265280 | -71.31887058340 |
| South Avenue Property Access | NAHIGIAN ROBERT J | 0.263 | 42.34116877820 | -71.31695818880 |
| Deer Path Lane Conservation Area Access | Pillips Thomas L | 0.325 | 42.33973906800 | -71.32241495990 |
| Deer Path Lane Conservation Area | Town of Weston | 20.992 | 42.34155915270 | -71.32363182230 |
| Deer Path Lane Conservation Area Access | Moran Gerard F | 0.148 | 42.33953520630 | -71.32197510600 |
| Deer Path Lane Conservation Area Access | Yamada Marica T Inoue | 0.095 | 42.33981346190 | -71.32288063420 |
| Deer Path Lane Conservation Area Access | Robbins Owen W | 0.111 | 42.33999600280 | -71.32791412880 |
| Deer Path Lane Conservation Area Access | Kripke Carol F | 0.103 | 42.34008519740 | -71.32631417710 |
| Deer Path Lane Conservation Area Access | Barsamian Peter and Heidi Trustees | 0.097 | 42.34012500770 | -71.32551033740 |
| Deer Path Lane Conservation Area Access | Kantrowitz Robin Levin | 0.128 | 42.34016989390 | -71.32460585040 |
| Deer Path Lane Conservation Area Access | Papastavros Mary Z | 0.116 | 42.34006077210 | -71.32366285480 |
| Deer Path Lane Conservation Area Access | Stone Alan R | 0.093 | 42.34004377200 | -71.32709721300 |
| Callahan State Park | DCR - Division of State Parks and Recreation | 6.750 | 42.33884021270 | -71.44900511330 |
| Callahan State Park | DCR - Division of State Parks and Recreation | 31.569 | 42.33936198600 | -71.44798546860 |
| Nobscot Scout Reservation | KNOX TRAIL COUNCIL OF BSA | 18.534 | 42.34018904120 | -71.44125360510 |
| Callahan State Park | DCR - Division of State Parks and Recreation | 4.155 | 42.34130336710 | -71.44168140130 |
| Nobscot Spring | Town of Framingham | 5.860 | 42.34308950800 | -71.43996621550 |
| Boston City Councilor Brian J Honan Park CR | Allston Street 300 Condominium LLC | 0.436 | 42.34452328690 | -71.13990653130 |
| At Flyaway Pond | Town of Easton | 1.380 | 42.07428010230 | -71.12472370410 |
| At Flyaway Pond | Town of Easton | 1.290 | 42.07445807260 | -71.12479853960 |
| Conservation Commission Land | Town of Easton | 16.066 | 42.07302800310 | -71.12883726220 |
| Ames Rifle And Pistol Club | AMES RIFLE AND PISTOL CLUB | 2.104 | 42.07499222420 | -71.12391486740 |
| Conservation Commission Land | Town of Easton | 20.478 | 42.07282667900 | -71.13144603360 |
| Conservation Commission Land | Town of Easton | 5.265 | 42.07506990610 | -71.12217436900 |
| Conservation Commission Land | Town of Easton | 22.247 | 42.07444900440 | -71.11731365450 |
| Conservation Commission Land | Town of Easton | 3.016 | 42.07560173690 | -71.11617406850 |
| Fifth Street Park | City of Chelsea | 0.113 | 42.39349116000 | -71.03524016130 |
| Washington Park | City of Chelsea | 1.485 | 42.40557737690 | -71.03586042570 |
| Damons Point Landing | Town of Marshfield | 0.143 | 42.16018218680 | -70.73257528570 |
| Dellea John APR | Dellea John | 12.717 | 42.13279403080 | -71.41316285410 |
| Charles River Farm APR | Dellea John | 8.471 | 42.13456850920 | -71.40430807420 |
| Dellea John APR | Dellea John | 24.551 | 42.13396646490 | -71.40857244190 |
| Dellea John APR | Dellea John | 9.856 | 42.13674075680 | -71.41617475250 |
| Twin Brooks CR | TWIN BROOKS REALTY TRUST | 0.251 | 42.02659629280 | -71.15222432140 |
| Twin Brooks CR | TWIN BROOKS REALTY TRUST | 1.288 | 42.02881064390 | -71.15367844180 |
| Twin Brooks CR | TWIN BROOKS REALTY TRUST | 4.678 | 42.02723665420 | -71.15067894150 |
|  | Town of Easton | 2.401 | 42.02945786490 | -71.15142379860 |
| Twin Brooks CR | TWIN BROOKS REALTY TRUST | 1.358 | 42.02584687290 | -71.15248825590 |
| Twin Brooks CR | TWIN BROOKS REALTY TRUST | 0.517 | 42.02612235440 | -71.15265299910 |
|  | Town of Easton | 14.710 | 42.02834935200 | -71.16123737420 |
| Lone Oak Farms CR | ENDRIUNAS AL P AND WATER R TRS OF COWAAL RT | 0.703 | 42.03590188350 | -71.15078972030 |
| Kane Lot | Town of Easton | 6.882 | 42.03826230820 | -71.16195867610 |
| Canoe River Conservation Area | Town of Easton | 15.869 | 42.03790396710 | -71.15088213370 |
| Lone Oak Farms CR | ENDRIUNAS AL P AND WATER R TRS OF COWAAL RT | 1.892 | 42.03588398190 | -71.14868292080 |

| SITE NAME | OWNER | SITE AREA (ACRES) | LATITUDE | LONGITUDE |
|---|---|---|---|---|
| Kane Lot | Town of Easton | 2.996 | 42.03814579530 | -71.16307203560 |
| Canoe River Conservation Area | Town of Easton | 28.290 | 42.03987582810 | -71.15537115000 |
| Mill Pond Estates Conservation Area | Town of Easton | 6.844 | 42.04859127560 | -71.15536907150 |
| Mill Pond Estates Conservation Area | Town of Easton | 9.404 | 42.04836329610 | -71.15084404030 |
| Little Farms Road Conservation Area | Town of Framingham | 1.297 | 42.33467907340 | -71.39502083330 |
| Lamphere Circle Retention | Town of Framingham | 0.981 | 42.31517091280 | -71.44248120000 |
| Pike-Haven-Foster Environs | Sudbury Valley Trustees | 1.319 | 42.31287971310 | -71.44249594750 |
| Pike-Haven-Foster Environs | Sudbury Valley Trustees | 9.921 | 42.31396713310 | -71.44133785110 |
| Pike-Haven-Foster Environs | Sudbury Valley Trustees | 6.379 | 42.31296089010 | -71.43979957230 |
| Pike-Haven-Foster Environs | Sudbury Valley Trustees | 4.067 | 42.31025938340 | -71.44449706350 |
| Pike-Haven-Foster Environs | Sudbury Valley Trustees | 0.809 | 42.31148116530 | -71.44358791430 |
| Pike-Haven-Foster Environs | Sudbury Valley Trustees | 1.606 | 42.31158924440 | -71.44896736260 |
| Pike-Haven-Foster Environs | Sudbury Valley Trustees | 1.790 | 42.31190119710 | -71.44692282260 |
| Pike-Haven-Foster Environs | Sudbury Valley Trustees | 1.168 | 42.31175962970 | -71.44397212100 |
| Pike-Haven-Foster Environs | Sudbury Valley Trustees | 5.738 | 42.31195342460 | -71.44785777610 |
| Pike-Haven-Foster Environs | Sudbury Valley Trustees | 2.433 | 42.31278954450 | -71.44866583560 |
| Water Park | Town of Framingham | 11.087 | 42.32845036970 | -71.42815801260 |
| Catherine Road | Town of Framingham | 4.449 | 42.34093524980 | -71.42477239690 |
| Garden In The Woods | New England Wildflower Society | 0.029 | 42.34245625740 | -71.42832243660 |
| Hiram Road | Town of Framingham | 2.352 | 42.33879453910 | -71.43291453950 |
| Hemenway School | Town of Framingham | 8.308 | 42.33175752900 | -71.43241482020 |
|  | Town of Framingham | 1.398 | 42.33155200440 | -71.43440254520 |
| Potter School | Town of Framingham | 5.932 | 42.33601702480 | -71.41581092000 |
| Oakvale Park | Town of Framingham | 3.857 | 42.33340896350 | -71.42416259600 |
| Callahan State Park | DCR - Division of State Parks and Recreation | 75.811 | 42.34309981030 | -71.44924059990 |
| Wayside Inn Road Conservation Area | Sudbury Valley Trustees | 0.882 | 42.33812188640 | -71.46465929340 |
| Deer Path Lane Property Access | Finard Todd B | 0.075 | 42.34492687160 | -71.32461188330 |
| Deer Path Lane Property Access | Ferguson W and E Trs | 0.003 | 42.34500990760 | -71.32399125180 |
| Deer Path Lane Property Access | Anand Ajay J | 0.065 | 42.34508863410 | -71.32346068250 |
| Deer Path Lane Property Access | Anastopoulos Harry T | 0.204 | 42.34456984790 | -71.32289188440 |
| Deer Path Lane Property Access | Cook Marcia B | 0.047 | 42.34515176810 | -71.32320342570 |
|  | Town of Framingham | 3.305 | 42.32531028440 | -71.44867593820 |
|  | Town of Framingham | 84.681 | 42.34705744610 | -71.46248788570 |
|  | Town of Framingham | 2.989 | 42.34481859070 | -71.46592437920 |
| Furber Park | Town of Framingham | 6.052 | 42.30009178320 | -71.41356374750 |
| Sucker Pond | Town of Framingham | 4.031 | 42.30147664500 | -71.41444485600 |
| Macomber Estate | Town of Framingham | 6.191 | 42.28640907170 | -71.45825340480 |
|  | Town of Framingham | 5.550 | 42.27776856730 | -71.42842403610 |
|  | Town of Framingham | 0.779 | 42.30682624460 | -71.45768375080 |
| Deer Path Lane Property Access | Kussell Patty G | 0.029 | 42.34523456320 | -71.32260437700 |
| Nobscot Scout Reservation | KNOX TRAIL COUNCIL OF BSA | 68.716 | 42.34333957280 | -71.44354456630 |
| Deer Path Lane Property Access | Cubell Howard A | 0.028 | 42.34529660060 | -71.32215398260 |
| Nobscot Scout Reservation | KNOX TRAIL COUNCIL OF BSA | 39.824 | 42.34642833010 | -71.44226725690 |
| Nobscot Scout Reservation | KNOX TRAIL COUNCIL OF BSA | 9.977 | 42.34729858910 | -71.44803645930 |
| Avalon Blue Hills CR | AVALON BLUE HILLS INC | 1.451 | 42.18332164370 | -71.08495066250 |
| Avalon Blue Hills CR | AVALON BLUE HILLS INC | 1.465 | 42.18369547460 | -71.08308574720 |
| Water Department Land | Town of Easton | 1.869 | 42.05715481010 | -71.09430481380 |
| Old Baldwin Street Dump | Town of Easton | 2.257 | 42.05731628470 | -71.09829445830 |

| SITE NAME | OWNER | SITE AREA (ACRES) | LATITUDE | LONGITUDE |
|---|---|---|---|---|
| Water Department Land | Town of Easton | 15.136 | 42.05764100430 | -71.09183830990 |
| Stonehill College | STONEHILL COLLEGE | 39.446 | 42.05910435020 | -71.08915689140 |
| Sheep Pasture | NATURAL RESOURCES TRUST OF EASTON | 6.607 | 42.06384690790 | -71.09517466200 |
| Sheep Pasture | NATURAL RESOURCES TRUST OF EASTON | 20.584 | 42.06403791020 | -71.09355409820 |
| Sheep Pasture | NATURAL RESOURCES TRUST OF EASTON | 12.234 | 42.06507075030 | -71.09192782700 |
| Sheep Pasture | NATURAL RESOURCES TRUST OF EASTON | 103.774 | 42.06174259230 | -71.09213899790 |
| Conservation Commission Land | Town of Easton | 2.031 | 42.06840411530 | -71.12051608920 |
| Conservation Commission Land | Town of Easton | 20.811 | 42.07055676980 | -71.13055097320 |
| Conservation Commission Land | Town of Easton | 18.469 | 42.07047196980 | -71.11186847040 |
| | Town of Easton | 3.133 | 42.07183496160 | -71.13446095270 |
| Conservation Commission Land | Town of Easton | 28.676 | 42.07160923480 | -71.11531461920 |
| Conservation Commission Land | Town of Easton | 31.234 | 42.07109933490 | -71.12479435880 |
| Conservation Commission Land | Town of Easton | 8.219 | 42.07500327810 | -71.11999935910 |
| Conservation Commission Land | Town of Easton | 20.374 | 42.07465468590 | -71.12846502740 |
| Conservation Commission Land | Town of Easton | 4.547 | 42.07664054730 | -71.11773646250 |
| St Aidans Church CR | ALBERGHINI LISA B TR OF ST AIDANS RT | 0.058 | 42.34763822200 | -71.11887100920 |
| St Aidans Church CR | ALBERGHINI LISA B TR OF ST AIDANS REALTY TRUST | 0.100 | 42.34770781580 | -71.11944302910 |
| St Aidans Church CR | ALBERGHINI LISA B TR OF ST AIDANS RT | 0.230 | 42.34770044900 | -71.11855702520 |
| Bosson Playground | City of Chelsea | 0.695 | 42.39249501490 | -71.03205086040 |
| Quigley Park | City of Chelsea | 0.529 | 42.38867166070 | -71.03620667120 |
| Garden Cemetery | City of Chelsea | 3.137 | 42.39034133050 | -71.03259358390 |
| Dellea John APR | Dellea John | 69.601 | 42.13526082910 | -71.42268837780 |
| | Town of Easton | 8.111 | 42.05911408910 | -71.14110898510 |
| | Town of Easton | 8.110 | 42.05682181160 | -71.13896609120 |
| | Town of Easton | 7.659 | 42.04702695140 | -71.12950390670 |
| Packard Farm Conservation Area | Natural Resources Trust of Easton | 29.873 | 42.04373472830 | -71.14462885010 |
| | Town of Easton | 18.333 | 42.05485328530 | -71.13819710070 |
| Packard Farm Conservation Area | Natural Resources Trust of Easton | 3.584 | 42.04225995710 | -71.14109710030 |
| Woodfield Playground | Town of Framingham | 4.247 | 42.33649271480 | -71.42508392000 |
| Lyman Road Aqueduct West | Town of Framingham | 1.067 | 42.32173225490 | -71.44207307190 |
| Lyman Road Aqueduct East | Town of Framingham | 0.698 | 42.32244213930 | -71.43886117320 |
| | Town of Framingham | 0.422 | 42.32333742640 | -71.43908166830 |
| | Town of Framingham | 0.460 | 42.32376125490 | -71.44003432920 |
| | Town of Framingham | 0.478 | 42.32497240180 | -71.43542645570 |
| Pike-Haven-Foster Environs | Sudbury Valley Trustees | 4.019 | 42.31076914700 | -71.44630155210 |
| Pike-Haven-Foster Environs | Sudbury Valley Trustees | 1.099 | 42.31131663760 | -71.44537489560 |
| | Town of Framingham | 0.591 | 42.30826589220 | -71.44282217680 |
| | Town of Framingham | 0.594 | 42.30844575990 | -71.44264096930 |
| | Town of Framingham | 0.708 | 42.30862960250 | -71.44238131980 |
| | Town of Framingham | 4.204 | 42.30826258970 | -71.44136203290 |
| | Town of Framingham | 0.704 | 42.30882568160 | -71.44220249260 |
| | Town of Framingham | 0.588 | 42.30892067350 | -71.44355365540 |
| | Town of Framingham | 0.653 | 42.30899937460 | -71.44284149560 |
| | Town of Framingham | 0.766 | 42.30898275310 | -71.44202492840 |
| | Town of Framingham | 1.714 | 42.30921001270 | -71.44391072650 |
| | Town of Framingham | 1.950 | 42.30935217940 | -71.44117413040 |
| | Town of Framingham | 0.828 | 42.30949863260 | -71.44307794880 |
| Grove Street Cemetery | Town of Framingham | 13.079 | 42.31042500530 | -71.43953284740 |

| SITE NAME | OWNER | SITE AREA (ACRES) | LATITUDE | LONGITUDE |
|---|---|---|---|---|
| Millwood Farm Golf | MILLWOOD FARMS GOLF COURSE INC | 54.520 | 42.32069143710 | -71.45919914410 |
| Callahan State Park | Sudbury Valley Trustees | 25.904 | 42.32621086790 | -71.46708451710 |
| Callahan State Park | DCR - Division of State Parks and Recreation | 8.343 | 42.32982948580 | -71.47676360180 |
| Deer Path Lane Property Access | Posa Serafino M | 0.090 | 42.34543234560 | -71.32122201680 |
| Deer Path Lane Property Access | Douglas Todd | 0.047 | 42.34494527030 | -71.32467926100 |
| Deer Path Lane Property Access | Carlson William D | 0.046 | 42.34504945330 | -71.32394334160 |
| Weston Water Department | Town of Weston | 1.514 | 42.34738615300 | -71.32534639910 |
| Weston Water Department | Town of Weston | 0.271 | 42.34741875260 | -71.32460632590 |
| Callahan State Park | DCR - Division of State Parks and Recreation | 1.270 | 42.32303086890 | -71.46612390050 |
| Callahan State Park | ROMERI M | 1.921 | 42.32345155540 | -71.46598795150 |
| Fountain Development | Town of Framingham | 3.969 | 42.31177039870 | -71.39725790560 |
| The Birches Conservation Area | Weston Forest and Trail Association | 11.404 | 42.33965447090 | -71.29895889870 |
| Bittersweet Lane Conservation Area | Weston Forest and Trail Association | 1.770 | 42.33658321920 | -71.29670506540 |
| Bittersweet Lane Conservation Area | Weston Forest and Trail Association | 0.511 | 42.33649548200 | -71.29590388690 |
| Bittersweet Lane Property Access | GAGLIARDI JOSEPH A | 0.146 | 42.33728345770 | -71.29413832410 |
| Weston High School Recreational Fields | Town of Weston | 8.342 | 42.33640604520 | -71.30445773580 |
| Weston High School Recreational Fields | Town of Weston | 12.073 | 42.33751058060 | -71.30584994880 |
| Weston High School Recreational Fields | Town of Weston | 4.375 | 42.33965292610 | -71.30589127430 |
| Ames Rifle And Pistol Club | AMES RIFLE AND PISTOL CLUB | 10.656 | 42.07685524310 | -71.11992390140 |
| Ames Rifle And Pistol Club | AMES RIFLE AND PISTOL CLUB | 2.184 | 42.07783312720 | -71.11973111770 |
| Ames Rifle And Pistol Club | AMES RIFLE AND PISTOL CLUB | 9.887 | 42.07872286240 | -71.12093801970 |
| Ames Rifle And Pistol Club | AMES RIFLE AND PISTOL CLUB | 25.615 | 42.07717106200 | -71.12365405180 |
| Ames Long Pond | Town of Easton | 19.947 | 42.07940988800 | -71.11605609900 |
| At Flyaway Pond | Town of Easton | 1.795 | 42.07352388470 | -71.12496945580 |
| Conservation Commission Land | Town of Easton | 52.824 | 42.07149073920 | -71.12165486440 |
| Ames Rifle And Pistol Club | AMES RIFLE AND PISTOL CLUB | 18.330 | 42.07595558300 | -71.12592794150 |
| Militia Park | Town of Easton | 7.930 | 42.06459584180 | -71.11908468030 |
| | Town of Marshfield | 1.406 | 42.13471116380 | -70.69441293760 |
| | Town of Marshfield | 0.332 | 42.13072188490 | -70.69051376640 |
| | Town of Marshfield | 1.643 | 42.13036950190 | -70.69104121260 |
| | Town of Marshfield | 2.832 | 42.13094149980 | -70.69199198440 |
| Highland Street Field | Town of Marshfield | 3.997 | 42.14758874670 | -70.76478662240 |
| Brooks-Tilden Shipyard | Town of Marshfield | 13.166 | 42.15475383120 | -70.77778566950 |
| Furnace Brook Watershed | Town of Marshfield | 17.305 | 42.13233505820 | -70.74453135640 |
| Furnace Brook Watershed | Town of Marshfield | 108.340 | 42.12385729740 | -70.74148232860 |
| Furnace Brook Watershed | Town of Marshfield | 34.220 | 42.12894475310 | -70.74522553820 |
| Furnace Brook Watershed | Town of Marshfield | 9.548 | 42.13009303580 | -70.74313598650 |
| Furnace Brook Watershed | Town of Marshfield | 1.099 | 42.11674133150 | -70.74324845590 |
| Furnace Brook Watershed | Town of Marshfield | 30.985 | 42.11408829140 | -70.73966892530 |
| | Town of Framingham | 5.773 | 42.31233189820 | -71.46329838180 |
| Gordons Corner | Sudbury Valley Trustees | 2.416 | 42.30626312090 | -71.43229955380 |
| Sudbury River Tennis Club | SUDBIRY RIVER TENNIS CLUB | 2.832 | 42.30709103410 | -71.43230960720 |
| Anderson | Sudbury Valley Trustees | 9.587 | 42.30896836700 | -71.43247575570 |
| Callahan State Park | DCR - Division of State Parks and Recreation | 59.040 | 42.32882044150 | -71.47540167610 |
| Welch Reservation | Sudbury Valley Trustees | 0.434 | 42.33384338120 | -71.47214763450 |
| Welch Reservation | Sudbury Valley Trustees | 17.997 | 42.33268114290 | -71.47155972880 |
| Floritta Drive | Town of Framingham | 7.040 | 42.31190614350 | -71.43325753390 |
| Riverside Park | Town of Framingham | 4.669 | 42.30505736860 | -71.42957507780 |

| SITE NAME | OWNER | SITE AREA (ACRES) | LATITUDE | LONGITUDE |
|---|---|---|---|---|
| | Town of Framingham | 0.268 | 42.30272196820 | -71.42872524470 |
| | Town of Framingham | 2.341 | 42.30315341200 | -71.42764340540 |
| | Town of Framingham | 0.296 | 42.30166630250 | -71.43140252980 |
| | Town of Framingham | 9.183 | 42.30260323280 | -71.43054820090 |
| Rendell Reservation | Sudbury Valley Trustees | 0.692 | 42.30060277270 | -71.42466650270 |
| Rendell Reservation | Sudbury Valley Trustees | 1.216 | 42.30107646810 | -71.42475678520 |
| Water Department Land | Town of Framingham | 1.656 | 42.30800096890 | -71.42049088710 |
| Water Department Land | Town of Framingham | 0.180 | 42.30884965360 | -71.42018272270 |
| Fenwick Street Dam | Town of Framingham | 0.149 | 42.31211269710 | -71.41743526330 |
| Fenwick Street Dam | Town of Framingham | 0.187 | 42.31237345610 | -71.41689535620 |
| Welch Reservation | Sudbury Valley Trustees | 66.444 | 42.32873373760 | -71.47085611720 |
| Fenwick Street Dam | Town of Framingham | 2.065 | 42.31332862180 | -71.41697543690 |
| Coopers Pond Conservation Area | Town of Marshfield | 2.987 | 42.11476029820 | -70.74670947600 |
| School Street Well Site | Town of Marshfield | 3.622 | 42.11728837130 | -70.74355868710 |
| School Street Well Site | Town of Marshfield | 7.152 | 42.11818739930 | -70.74424983420 |
| Furnace Brook Watershed | Town of Marshfield | 0.972 | 42.11870868420 | -70.74537985150 |
| Hagar Forest (Joseph) | New England Forestry Foundation | 36.940 | 42.14177353010 | -70.73340090000 |
| Rangeley Road CR | CREATIVE DEVELOPMENT ASSOCIATES LLP | 0.243 | 42.30332234440 | -71.16365668360 |
| Furnace Brook Watershed | Town of Marshfield | 1.943 | 42.11705036760 | -70.74222537830 |
| Farm Pond Park | Town of Framingham | 1.693 | 42.28364919400 | -71.43258161840 |
| Farm Pond Park | Town of Framingham | 12.830 | 42.28215190000 | -71.43193393920 |
| Sudbury Aqueduct | Massachusetts Water Resources Authority | 31.898 | 42.28056946050 | -71.42847331300 |
| South Middlesex Reg Voc Tech School | SOUTH MIDDLESEX REG VOC TECH SCHOOL | 26.164 | 42.27698840280 | -71.43524437910 |
| Longs Field Complex | Town of Framingham | 25.154 | 42.27729784230 | -71.43088031910 |
| Barbieri Middle School | Town of Framingham | 19.609 | 42.27931480770 | -71.43264250230 |
| Blake Estates CR | BLAKE ESTATES ASSOCIATES | 1.602 | 42.25148277530 | -71.12457288970 |
| River Park | Town of Framingham | 9.904 | 42.31549858690 | -71.41705568040 |
| Lyons Cutler Reservation | Sudbury Valley Trustees | 2.156 | 42.35680643430 | -71.41521977810 |
| Lyons Cutler Reservation | HUNTOWSKI F | 0.239 | 42.35300252410 | -71.40866612610 |
| Wayside Inn | Wayside Inn Corporation | 32.139 | 42.35659517080 | -71.47017875800 |
| Lookout Farm Tr APR | Lookout Farm Trust | 58.333 | 42.25763810980 | -71.31073330030 |
| Lookout Farm and Nursery APR | Lookout Farm and Nursery Inc | 47.320 | 42.26143300450 | -71.31139273060 |
| | Town of Mansfield | 1.789 | 42.03106437300 | -71.24479003260 |
| Cabot Forbs Parcels | Natural Resources Trust of Mansfield | 49.270 | 42.01908075430 | -71.24847879380 |
| Winthrop Dahl Nature Preserve | Land Preservation Society of Norton | 5.185 | 41.99595560340 | -71.18625338860 |
| Mansfield Schools | Town of Mansfield | 6.206 | 42.02687110190 | -71.20584297980 |
| Mansfield Schools | Town of Mansfield | 15.367 | 42.02884740560 | -71.20053756450 |
| | Town of Mansfield | 14.900 | 42.01948877900 | -71.20421820880 |
| Cushing Memorial Park | Town of Framingham | 10.612 | 42.28151662630 | -71.43394867700 |
| Cushing Memorial Park | Town of Framingham | 42.156 | 42.28074792400 | -71.43703814220 |
| Framingham Country Club | FRAMINGHAM COUNTRY CLUB | 29.312 | 42.28878947680 | -71.48189338030 |
| Framingham Country Club | FRAMINGHAM COUNTRY CLUB | 62.099 | 42.28899303620 | -71.46962163350 |
| Framingham Country Club | FRAMINGHAM COUNTRY CLUB | 38.490 | 42.29146195000 | -71.47175346020 |
| Fiske CR | Fiske Jr George F and Elaine | 21.067 | 42.20604217190 | -71.38378894400 |
| Powissett MFCLT APR | The Trustees Of Reservations | 106.683 | 42.22287003320 | -71.25526722200 |
| Hanson Charles D APR | Hanson Charles D and Patricia M | 4.382 | 42.33442884350 | -71.47746001350 |
| Hanson Charles D APR | Hanson Charles D and Patricia M | 22.774 | 42.33583787310 | -71.47529213800 |
| Weston Aqueduct | Massachusetts Water Resources Authority | 2.751 | 42.35409765770 | -71.30561055390 |

| SITE NAME | OWNER | SITE AREA (ACRES) | LATITUDE | LONGITUDE |
|---|---|---|---|---|
| Wellesley Street Conservation Area | Weston Forest and Trail Association | 1.397 | 42.35472333440 | -71.30359979770 |
| Wellesley Street Conservation Area | Weston Forest and Trail Association | 1.386 | 42.35499689050 | -71.30316255640 |
| Cockell Island | Sudbury Valley Trustees | 0.575 | 42.31822578010 | -71.41464600030 |
| Simpson Park | Town of Framingham | 2.465 | 42.31940214790 | -71.41558035720 |
| | Town of Framingham | 0.305 | 42.31850330030 | -71.42543412910 |
| | Town of Framingham | 0.233 | 42.31871426030 | -71.42551465080 |
| | Town of Framingham | 0.216 | 42.31890849800 | -71.42560682070 |
| | Town of Framingham | 0.298 | 42.31616048540 | -71.42416781990 |
| | Town of Framingham | 0.295 | 42.31632507780 | -71.42425966080 |
| | Town of Framingham | 0.496 | 42.31654494530 | -71.42438150090 |
| St Stephens Cemetery | Roman Catholic Archdiocese of Boston | 22.704 | 42.31595275970 | -71.42173768810 |
| Colonial Way Conservation Area | Town of Weston | 9.090 | 42.34432887000 | -71.30232465360 |
| Colonial Way Conservation Area | Weston Forest and Trail Association | 0.501 | 42.34482371990 | -71.30193933450 |
| Colonial Way Conservation Area | Weston Forest and Trail Association | 0.463 | 42.34571725940 | -71.30438179230 |
| Ash Street Conservation Area Access | Fain Annette S Trustee | 0.069 | 42.34185326790 | -71.29636085260 |
| Ash Street Conservation Area Access | Delduchetto Michael A | 0.056 | 42.34225546160 | -71.29679330790 |
| Ash Street Conservation Area Access | Demirjian Betsy P | 0.001 | 42.34266738700 | -71.29704544050 |
| Ash Street Conservation Area Access | Valle Claude F III | 0.044 | 42.34239106030 | -71.29684625590 |
| Ash Street Conservation Area Access | Woodridge Road Realty Nominee Trust | 0.034 | 42.34289263390 | -71.29760412980 |
| Warren Rd Sudbury Water District Land | Town of Sudbury | 16.433 | 42.35049123400 | -71.41555004910 |
| Sudbury Water District | Town of Sudbury | 0.956 | 42.35136990720 | -71.41233140480 |
| Sudbury Water District | Town of Sudbury | 1.010 | 42.35188561370 | -71.41309403540 |
| Sudbury Water District | Town of Sudbury | 0.958 | 42.35194500250 | -71.41202722870 |
| Sudbury Water District | Town of Sudbury | 0.924 | 42.35217063470 | -71.41089007660 |
| Sudbury Water District | Town of Sudbury | 0.857 | 42.35250399000 | -71.41293547070 |
| Sudbury Water District | Town of Sudbury | 0.852 | 42.35245529730 | -71.41131589870 |
| Sudbury Water District | Town of Sudbury | 1.099 | 42.35266205660 | -71.41192585110 |
| Sudbury Water District | Town of Sudbury | 1.039 | 42.35299126690 | -71.41280198060 |
| Lyons Cutler Reservation | Sudbury Valley Trustees | 62.292 | 42.35555867860 | -71.41246550830 |
| Lyons Cutler Reservation | Sudbury Valley Trustees | 5.895 | 42.35339043210 | -71.41119106590 |
| Cutler Farm Conservation Area | Sudbury Valley Trustees | 3.704 | 42.35279840700 | -71.40933710350 |
| Nobscot Reservation | Town of Sudbury | 32.444 | 42.35025225000 | -71.45036332550 |
| Nobscot Reservation | Town of Sudbury | 24.094 | 42.35076668960 | -71.45436726730 |
| Nobscot Reservation | Town of Sudbury | 17.370 | 42.35055665210 | -71.45790322000 |
| Nobscot Reservation | Town of Sudbury | 13.955 | 42.35449815160 | -71.45999711750 |
| Nobscot Reservation | Town of Sudbury | 20.064 | 42.35227673900 | -71.46109725310 |
| Nobscot Scout Reservation CR | Boy Scouts of America | 94.827 | 42.35456359350 | -71.44569489740 |
| Nobscot Scout Reservation CR | Boy Scouts of America | 22.720 | 42.34979053960 | -71.43724116460 |
| Nobscot Scout Reservation CR | Boy Scouts of America | 121.200 | 42.35087410160 | -71.44137583190 |
| Nobscot Scout Reservation CR | Boy Scouts of America | 17.280 | 42.35746014740 | -71.45197737900 |
| Nobscot Scout Reservation CR | Boy Scouts of America | 2.993 | 42.35733018500 | -71.45060723940 |
| Chelsea Square | City of Chelsea | 0.408 | 42.38950646370 | -71.03946860650 |
| Chelsea Square | City of Chelsea | 0.050 | 42.38990435120 | -71.03888356760 |
| Mary OMalley Waterfront Park | DCR - Division of State Parks and Recreation | 19.894 | 42.38856626420 | -71.05100627530 |
| Malone Park | Commonwealth of Massachusetts | 3.631 | 42.40167893410 | -71.03197053180 |
| Paul A. Dever Park | City of Chelsea | 0.266 | 42.40197209630 | -71.02231412240 |
| Scrivano Park | City of Chelsea | 0.260 | 42.40392376570 | -71.02707436410 |
| Voke Park | City of Chelsea | 3.319 | 42.40905620230 | -71.03125008250 |

| SITE NAME | OWNER | SITE AREA (ACRES) | LATITUDE | LONGITUDE |
|---|---|---|---|---|
| Browne Middle School Athletic Fields | City of Chelsea | 0.696 | 42.39362211560 | -71.03748388150 |
| High School/Carter Park | City of Chelsea | 3.996 | 42.40099282210 | -71.04035298620 |
| High School/Carter Park | City of Chelsea | 3.871 | 42.40163144800 | -71.03928421000 |
| Revere Beach Parkway | DCR - Division of State Parks and Recreation | 39.523 | 42.40424265900 | -71.01763842330 |
| Repici-Brenes Tot Lot | City of Chelsea | 0.167 | 42.38888317840 | -71.02724247830 |
| Cider Mill Road | Town of Framingham | 11.789 | 42.32519579650 | -71.43163169060 |
| Westgate Development | Town of Framingham | 2.035 | 42.29948022620 | -71.45724106010 |
| Westgate Development | Town of Framingham | 0.950 | 42.30025866030 | -71.45646115730 |
| Westgate Development | Town of Framingham | 8.745 | 42.29911078790 | -71.45595875020 |
| Hultman Aqueduct | Massachusetts Water Resources Authority | 1.280 | 42.30547962810 | -71.48547222630 |
| Hultman Aqueduct | Massachusetts Water Resources Authority | 1.917 | 42.30605519230 | -71.48733870900 |
| Hultman Aqueduct | Massachusetts Water Resources Authority | 8.995 | 42.30663664360 | -71.48077454020 |
| Pigors Land | Sudbury Valley Trustees | 3.802 | 42.29307219410 | -71.45252492910 |
| | Town of Framingham | 0.258 | 42.31337286550 | -71.42278222640 |
| | Town of Framingham | 0.599 | 42.31369987880 | -71.42180699030 |
| | Town of Framingham | 1.372 | 42.31408600120 | -71.42332031720 |
| Brook Street | Town of Framingham | 1.299 | 42.31494397510 | -71.43563962820 |
| Brook Street | Town of Framingham | 1.033 | 42.31530410850 | -71.43490159150 |
| Brook Street | Town of Framingham | 4.920 | 42.31650843250 | -71.43523713610 |
| A Patch Of Woods | Wellesley Conservation Council | 0.908 | 42.32459575040 | -71.27606753000 |
| Coveside Bank Sanctuary | Wellesley Conservation Council | 0.050 | 42.30111950590 | -71.31562234320 |
| Cold Spring Brook Sanctuary | Wellesley Conservation Council | 1.722 | 42.30558814590 | -71.29941096850 |
| Corisbrooke Reservation | Wellesley Conservation Council | 0.915 | 42.32444789530 | -71.28485079960 |
| Corisbrooke Reservation | Weston Forest and Trail Association | 5.260 | 42.32461213410 | -71.28601002660 |
| Cold Stream Brook | Town of Weston | 5.559 | 42.32504259370 | -71.29151209230 |
| Cold Stream Brook | Town of Weston | 6.605 | 42.32491065590 | -71.29031886150 |
| Cold Stream Brook | Weston Forest and Trail Association | 0.679 | 42.32622452280 | -71.28872989560 |
| Brown Woods | Sudbury Valley Trustees | 10.270 | 42.32436733400 | -71.44913508540 |
| Triangular Retention | Town of Framingham | 0.834 | 42.32616858100 | -71.44786250780 |
| Triangular Retention | Town of Framingham | 2.941 | 42.32623412770 | -71.44731664840 |
| Powers Land | Sudbury Valley Trustees | 2.062 | 42.32953875100 | -71.44904369940 |
| Ciampa Memorial Woodlands | Sudbury Valley Trustees | 5.045 | 42.33322014990 | -71.44016858630 |
| Fitts Triangle | Sudbury Valley Trustees | 0.716 | 42.32541696450 | -71.45824693150 |
| Howes Field | Sudbury Valley Trustees | 7.099 | 42.32851741810 | -71.46061514230 |
| Hop Brook Natural Area | Sudbury Valley Trustees | 16.462 | 42.32796978090 | -71.45602315000 |
| Weir Field Conservation Area | Sudbury Valley Trustees | 1.681 | 42.33394360630 | -71.46358826450 |
| Ash Street Conservation Area Access | Demirjian Betsy P | 0.102 | 42.34308423910 | -71.29906448780 |
| Ash Street Conservation Area Access | Finnerty John F | 0.161 | 42.34316385020 | -71.29838780770 |
| Ash Street Conservation Area Access | BURD DOUGLAS A & CAROL A TRUSTEES | 0.132 | 42.34363236370 | -71.29567524270 |
| Ash Street Conservation Area Access | Racklin Dimitri P | 0.126 | 42.34289228330 | -71.29685931040 |
| Ash Street Conservation Area Access | WALLACE STEPHEN M | 0.443 | 42.34429725150 | -71.29513697220 |
| Ash Street Conservation Area Access | BURR GEORGE S | 0.103 | 42.34234763990 | -71.29368296960 |
| Weston Middle  School Recreational Fields | Town of Weston | 31.591 | 42.33821805790 | -71.30076654450 |
| Beals CR | Beals Philip C and Elaine W | 39.712 | 42.31044687680 | -71.55723790520 |
| Jericho Hill Road CR | Gay Jr George H | 0.550 | 42.32186767070 | -71.56489217410 |
| Barberry Farms | Sudbury Valley Trustees | 1.575 | 42.32260924290 | -71.56325749680 |
| Jericho Hill Road CR | Gay Jr George H | 1.104 | 42.32367637970 | -71.55950105220 |
| Barberry Farms | Sudbury Valley Trustees | 0.199 | 42.32232636490 | -71.56311805160 |

| SITE NAME | OWNER | SITE AREA (ACRES) | LATITUDE | LONGITUDE |
|---|---|---|---|---|
| Beals CR | Beals Philip C and Elaine W | 4.213 | 42.30687206540 | -71.55398484660 |
| Loring Park | City of Newton | 0.350 | 42.34188394970 | -71.19156975870 |
| Centre Street Cemetery | City of Newton | 2.786 | 42.34184810550 | -71.19096588120 |
| Newton Centre Playground | City of Newton | 15.241 | 42.33343791390 | -71.19662436480 |
| Bulloughs Pond Park | City of Newton | 2.147 | 42.34012543210 | -71.20554770900 |
| City Hall Grounds | City of Newton | 1.534 | 42.33746586700 | -71.21019074470 |
| City Hall Grounds | City of Newton | 1.168 | 42.33777178670 | -71.20893581330 |
| City Hall Grounds | City of Newton | 4.211 | 42.33737306010 | -71.20759394090 |
| Zervas School | City of Newton | 3.787 | 42.32915856900 | -71.21776672740 |
| Monroe Playground | City of Quincy | 4.366 | 42.25075826990 | -70.99136165050 |
| Monroe Playground | City of Quincy | 1.042 | 42.25157747880 | -70.98970059880 |
| Whitman Street Conservation Area | Town of Hanson | 7.468 | 42.07579609830 | -70.90201648430 |
| Whitman Hanson Regional High School | WHITMAN HANSON REGIONAL HIGH SCHOOL | 34.038 | 42.06998903380 | -70.90743505130 |
| Brian Gaffey Conservation Area | Town of Hanson | 54.024 | 42.06838563270 | -70.88461246960 |
| Brian Gaffey Conservation Area | Town of Hanson | 8.224 | 42.07209111360 | -70.88495119700 |
| Little Cedar Swamp Conservation Area | Town of Hanson | 11.980 | 42.07871800480 | -70.86772809020 |
| East Washington Street Conservation Area | Town of Hanson | 3.672 | 42.08069662130 | -70.87578723240 |
| Little Cedar Swamp Conservation Area | Town of Hanson | 4.616 | 42.08158649630 | -70.86415954210 |
| Winter Street Conservation Area | Town of Hanson | 4.797 | 42.08348004360 | -70.86555526950 |
| Hanson Middle School | Town of Hanson | 4.765 | 42.07576867710 | -70.87555831210 |
| Hanson Middle School | Town of Hanson | 5.216 | 42.07670680130 | -70.87606928630 |
| Blue Hills Reservation | VICKERSON | 0.644 | 42.20802814410 | -71.12046287610 |
| Blue Hills Reservation | DCR - Division of State Parks and Recreation | 4.498 | 42.20767377850 | -71.13546967850 |
| Cove Creek Nature Area | Town of Marshfield | 1.361 | 42.14587481000 | -70.75862131090 |
| Spring Street Well | Town of Marshfield | 19.808 | 42.14518492550 | -70.75583847900 |
| Cove Creek Nature Area | Town of Marshfield | 1.069 | 42.14626597020 | -70.75825330680 |
| Oak Street Woodland | Town of Marshfield | 1.093 | 42.13627899460 | -70.76787863060 |
| Oak Street Woodland | Town of Marshfield | 1.091 | 42.13668618420 | -70.76795736720 |
| Oak Street Woodland | Town of Marshfield | 1.695 | 42.13721045360 | -70.76800689810 |
| Allie Wills Memorial Preserve | Wildlands Trust | 4.445 | 42.14505843030 | -70.73605034630 |
| Morss CR | Morss Christopher | 10.251 | 42.25427671620 | -71.30334996330 |
| Morss CR | Morss Christopher | 1.703 | 42.25496087820 | -71.30153691710 |
| Pudding Hill Reservation | Wildlands Trust | 1.698 | 42.09200812570 | -70.72046019020 |
| Clydes Corner | Wildlands Trust | 1.132 | 42.06573669960 | -70.67705444450 |
| Old Town Way Conservation Area | Town of Hanover | 2.992 | 42.14356086150 | -70.85678819310 |
| Hell Swamp | Town of Hanover | 8.069 | 42.13553795860 | -70.85514628890 |
| Pond St Well Protection | Town of Hanover | 11.765 | 42.13424140060 | -70.83647419840 |
| Hell Swamp | Town of Hanover | 65.163 | 42.13453096580 | -70.85080704450 |
| Pine Island Swamp South | Town of Hanover | 12.825 | 42.11779691790 | -70.87038315870 |
| Pine Island Swamp North | Town of Hanover | 4.512 | 42.11955965930 | -70.87336449990 |
| North Hanover Conservation Area | Town of Hanover | 14.329 | 42.15479637150 | -70.86621139450 |
| Norwell Cemetery Property | TOWN OF NORWELL | 9.018 | 42.15501523600 | -70.86235214000 |
| North Hanover Conservation Area | Town of Hanover | 2.357 | 42.15494497730 | -70.86967397580 |
| Baily Parcel | Town of Hanover | 5.946 | 42.14797240260 | -70.89732803510 |
| Mann Brook Swamp | Town of Hanover | 4.603 | 42.15072257910 | -70.89933561240 |
| Hobart Swamp | Town of Hanover | 18.927 | 42.14640926640 | -70.89664448370 |
| Hell Swamp | Town of Hanover | 14.934 | 42.13414058990 | -70.85676150960 |
| Bonney Conservation Land | Town of Hanover | 6.043 | 42.13053427520 | -70.84075134720 |

| SITE NAME | OWNER | SITE AREA (ACRES) | LATITUDE | LONGITUDE |
|---|---|---|---|---|
| Bonney Land | Town of Hanover | 1.289 | 42.13249276800 | -70.83958279690 |
| Third Herring Brook And Old Pond Swamp | Town of Hanover | 2.243 | 42.13033360540 | -70.82898354190 |
| Third Herring Brook And Old Pond Swamp | Town of Hanover | 1.778 | 42.13114045340 | -70.82868622360 |
| Third Herring Brook And Old Pond Swamp | Town of Hanover | 2.385 | 42.13045262640 | -70.82814239050 |
| Third Herring Brook And Old Pond Swamp | Town of Hanover | 9.365 | 42.13016808650 | -70.82709437450 |
| Third Herring Brook And Old Pond Swamp | Town of Hanover | 10.497 | 42.13021906080 | -70.82551266380 |
| Third Herring Brook And Old Pond Swamp | Town of Hanover | 3.935 | 42.13021804340 | -70.82455519900 |
| Colby Phillips Property | Town of Hanover | 3.815 | 42.12206997500 | -70.88654305300 |
| Colby Phillips Property | Town of Hanover | 1.622 | 42.12236502830 | -70.88698701450 |
| Charles River Natural Valley Storage Area | Army Corps of Engineers | 0.324 | 42.16339610310 | -71.39304970670 |
| | TOWN OF MILLIS | 4.409 | 42.16981667580 | -71.39625123610 |
| | CLARK ALFREDA M | 5.035 | 42.16972384210 | -71.39523000950 |
| | CLARK ALFREDA M | 16.478 | 42.17022876760 | -71.39001212350 |
| | KING ETHEL P AND GORDON P | 10.855 | 42.17054203880 | -71.37790937560 |
| | CLARK ALFREDA M | 11.996 | 42.17126266990 | -71.39282931670 |
| | HERTER MARY C | 9.049 | 42.17159784780 | -71.38161344060 |
| | LACROIX MILLARD B | 9.005 | 42.17174596230 | -71.39297776350 |
| | DONOVAN FRANCIS AND MARY | 23.153 | 42.17179626570 | -71.38576428110 |
| Great Meadows National Wildlife Refuge | United States Department of the Interior | 10.858 | 42.35653885720 | -71.39315450190 |
| Great Meadows National Wildlife Refuge | United States Department of the Interior | 4.853 | 42.35332593230 | -71.40001242450 |
| Great Meadows National Wildlife Refuge | United States Department of the Interior | 27.718 | 42.35855199070 | -71.39954291370 |
| Great Meadows National Wildlife Refuge | United States Department of the Interior | 28.658 | 42.35517260880 | -71.39839763170 |
| | Sudbury Valley Trustees | 0.044 | 42.36101643790 | -71.41717326750 |
| | Sudbury Valley Trustees | 0.278 | 42.36151493820 | -71.41741443990 |
| | Sudbury Valley Trustees | 0.249 | 42.35582913540 | -71.39194758640 |
| | Sudbury Valley Trustees | 0.511 | 42.34928298510 | -71.42423428290 |
| Moran Circle | Sudbury Valley Trustees | 10.940 | 42.35018200530 | -71.42619089310 |
| Sudbury Water District Land | Town of Sudbury | 2.928 | 42.35270219440 | -71.42128240220 |
| Sudbury Water District Land | Town of Sudbury | 7.667 | 42.35272862140 | -71.41990227300 |
| Sudbury Water District Land | Town of Sudbury | 6.465 | 42.35446867450 | -71.42615035540 |
| | Town of Walpole | 1.024 | 42.13757346900 | -71.28442056160 |
| Walpole Plains Cemetery | Town of Walpole | 1.645 | 42.13807329110 | -71.28367330870 |
| | City of Cambridge | 1.634 | 42.35430315070 | -71.26448163740 |
| Powers Farm | Town of Randolph | 11.799 | 42.17591395640 | -71.05210703330 |
| Walker CR | Walker Realty | 1.238 | 42.36035582130 | -71.41149079730 |
| Walker CR | WALKER REALTY | 0.928 | 42.36148841680 | -71.41190947760 |
| Blue Hills Reservation | Pedrotti | 1.088 | 42.20887782160 | -71.12343690760 |
| Blue Hills Reservation | VICKERSON | 1.635 | 42.20885541560 | -71.12037875580 |
| Blue Hills Reservation | DCR - Division of State Parks and Recreation | 14.632 | 42.20897524440 | -71.13531935340 |
| Blue Hills Reservation | DCR - Division of State Parks and Recreation | 7.030 | 42.20926253340 | -71.12129383960 |
| Blue Hills Reservation | DCR - Division of State Parks and Recreation | 5.038 | 42.20997840690 | -71.12376142520 |
| Blue Hills Reservation | DCR - Division of State Parks and Recreation | 9.538 | 42.21041224090 | -71.13676329760 |
| Morss CR | Morss Christopher | 10.021 | 42.25241061730 | -71.30234417450 |
| Colby Phillips Property | Town of Hanover | 2.675 | 42.12244526630 | -70.88769330380 |
| Melody Woods | SOUTH SHORE NATURAL SCIENCE CENTER INC | 10.026 | 42.12664453810 | -70.87853474230 |
| Hanover Center Cemetery | Town of Hanover | 25.489 | 42.11953893830 | -70.84446498440 |
| Hanover Center Cemetery | Town of Hanover | 7.611 | 42.12187854040 | -70.84414788060 |
| Broadway Well Site | Town of Hanover | 0.974 | 42.11292204480 | -70.81872358270 |

| SITE NAME | OWNER | SITE AREA (ACRES) | LATITUDE | LONGITUDE |
|---|---|---|---|---|
| Whiting Village Conservation Area | Town of Hanover | 21.549 | 42.12985829250 | -70.89110475540 |
| Clark Land | Town of Hanover | 1.530 | 42.12660106290 | -70.89123155330 |
| Clark Land | Town of Hanover | 4.791 | 42.12511042220 | -70.89081042560 |
| Clark Land | Town of Hanover | 1.591 | 42.12589066640 | -70.89095398090 |
| Colby Phillips Property | Town of Hanover | 62.916 | 42.12826951830 | -70.88631282210 |
| Rinear Property | Town of Hanover | 23.241 | 42.13523282420 | -70.89160109620 |
| Whiton Court Parcel | Town of Hanover | 6.600 | 42.14886349220 | -70.89813680940 |
| Melody Woods | SOUTH SHORE NATURAL SCIENCE CENTER INC | 32.482 | 42.12614533860 | -70.88290760840 |
| Plain St. Site | Town of Hanover | 11.241 | 42.12530785170 | -70.86681683680 |
| Jays Lane Parcel | Town of Hanover | 3.054 | 42.12479817800 | -70.83759106930 |
| Hammer Hook Conservation Parcel | Town of Hanover | 3.330 | 42.11619228800 | -70.85866083410 |
| Briggs Field | Town of Hanover | 1.188 | 42.11682483170 | -70.84530822370 |
| B Everett Hall Field / Sylvester High School | Town of Hanover | 20.170 | 42.11781412670 | -70.84059171350 |
| Old Washington St Corner | Town of Hanover | 0.027 | 42.11875431720 | -70.82317120820 |
| Pine Island Swamp South | Town of Hanover | 6.788 | 42.11621411450 | -70.86761063800 |
| Willow Rd Site | Town of Hanover | 24.374 | 42.11113582060 | -70.83201038380 |
| Summer Street Conservation Area | Town of Hanover | 22.638 | 42.10750593680 | -70.88332031170 |
| Willow Rd. Site | Town of Hanover | 8.126 | 42.10950663210 | -70.83574654050 |
| | ESTATE OF CARL A DANIELS ET AL | 2.140 | 42.17315155760 | -71.39762344550 |
| | HARKEY REALTY TRUST | 70.654 | 42.17011455920 | -71.37392731750 |
| | KING ETHEL P ET AL | 10.892 | 42.17247445100 | -71.37842825470 |
| | HARKEY REALTY TRUST | 8.217 | 42.17367344670 | -71.37676849040 |
| | KELSEY PAUL S ET AL | 11.775 | 42.17455918490 | -71.37418565670 |
| | MAHER EDWARD T JR AND LORETTA | 1.247 | 42.17582806290 | -71.39277480190 |
| | HERTER MARY C | 84.247 | 42.17414518650 | -71.38960816410 |
| | HERTER MARY C | 10.596 | 42.17534425350 | -71.37670769100 |
| | THORNE ARTHUR D ET AL | 3.248 | 42.17213103730 | -71.37679047460 |
| | CARUSO DOMENIC AND JANE | 1.212 | 42.17636527200 | -71.37427017610 |
| | CASSIDY TERRENCE H | 2.787 | 42.17625239340 | -71.37824799950 |
| | HERTER MARY C | 2.301 | 42.17792789480 | -71.38148939860 |
| | HERTER MARY C | 8.737 | 42.17741912920 | -71.39162806550 |
| | DAVNA CORP | 3.558 | 42.17840758540 | -71.38362116140 |
| | DAVNA CORP | 0.162 | 42.17881274880 | -71.38452884480 |
| | DAVNA CORP | 2.235 | 42.17861594630 | -71.38557683070 |
| | MARY C HERTER | 50.349 | 42.17718301720 | -71.38462373410 |
| | DAVNA CORP | 1.154 | 42.17928308630 | -71.38666444740 |
| | MARSHALL JOHN H  JR AND ESTELLE | 1.256 | 42.17898021190 | -71.38097929490 |
| | DAVNA CORP | 1.186 | 42.17973686830 | -71.38747664650 |
| | DAVNA CORP | 1.429 | 42.18012525360 | -71.38811356460 |
| | HOLDEN WHEATON A AND LEILA BURT | 30.520 | 42.17793737950 | -71.37601616720 |
| | DAVNA CORP | 2.030 | 42.18062769260 | -71.38858142410 |
| | DAVNA CORP | 1.021 | 42.18132093820 | -71.38895941060 |
| | TIBERI JOSEPHINE ET AL | 8.285 | 42.18052089220 | -71.38965547480 |
| | DAVNA CORP | 1.663 | 42.18219973900 | -71.38958076610 |
| Sudbury Water District Land | Town of Sudbury | 2.693 | 42.35609230710 | -71.42953048250 |
| Raymond Reservation | Town of Sudbury | 36.362 | 42.35376197440 | -71.41718574520 |
| Raymond Reservation | Town of Sudbury | 72.615 | 42.35361413000 | -71.42385412750 |
| Sudbury Water District Land | Town of Sudbury | 24.715 | 42.35769943910 | -71.42265824990 |

| SITE NAME | OWNER | SITE AREA (ACRES) | LATITUDE | LONGITUDE |
|---|---|---|---|---|
| Frank G Feeley Field | Town of Sudbury | 18.372 | 42.35773045900 | -71.41905241150 |
| Sudbury Water District Land | Town of Sudbury | 7.170 | 42.35492259670 | -71.42787383260 |
| Dudley Pond Rec Area | Town of Wayland | 1.270 | 42.32427069490 | -71.36601465220 |
| Mother Brook Reservation | DCR - Division of State Parks and Recreation | 1.530 | 42.25498911150 | -71.17167176720 |
| Mother Brook Reservation | VARIOUS | 10.335 | 42.25294734040 | -71.16382744590 |
| River Bend CR | PETRINI CORPORATION | 5.926 | 42.26199456040 | -71.23092923570 |
| Indian Head Ball Fields | Town of Hanson | 2.809 | 42.06297253820 | -70.85763655680 |
| Indian Head Ball Fields | Town of Hanson | 0.867 | 42.06340935310 | -70.85878001680 |
| | Town of Hanson | 6.727 | 42.06641001630 | -70.85589876530 |
| Gorwin Drive Conservation Area | Town of Hanson | 3.971 | 42.06995281750 | -70.85680242370 |
| Maquan School Ball Fields | Town of Hanson | 5.370 | 42.06221837550 | -70.85585680190 |
| Nathaniel Thomas Mill | Town of Hanson | 1.347 | 42.06550269280 | -70.86450836710 |
| | Town of Hanson | 0.360 | 42.06578547000 | -70.86399163860 |
| | Town of Hanson | 15.625 | 42.06873927900 | -70.86326772370 |
| | Town of Hanson | 20.111 | 42.07085142310 | -70.86412873420 |
| Town Hall Park | Town of Hanson | 1.719 | 42.06500773990 | -70.86729611670 |
| Blue Hills Reservation | Codex Corporation | 54.913 | 42.20561514500 | -71.11485284660 |
| Blue Hills Reservation | DCR - Division of State Parks and Recreation | 33.958 | 42.20570783930 | -71.10970549710 |
| Ponkapoag Golf Course | DCR - Division of State Parks and Recreation | 8.796 | 42.18605550370 | -71.11352679470 |
| Ponkapoag Golf Course | DCR - Division of State Parks and Recreation | 7.183 | 42.18754708970 | -71.10617440580 |
| Blue Hills Reservation | DCR - Division of State Parks and Recreation | 18.732 | 42.18739396210 | -71.09187961830 |
| Blue Hills Reservation | DCR - Division of State Parks and Recreation | 8.497 | 42.18915155840 | -71.09657799250 |
| Indian Head Ball Fields | Town of Hanson | 1.427 | 42.06289560740 | -70.85876282050 |
| Blue Hills Reservation | DCR - Division of State Parks and Recreation | 8.044 | 42.18920789840 | -71.10428666120 |
| Heath CR | Heath Nancy F | 4.414 | 42.26507321010 | -71.05357757650 |
| Heath CR | Heath Nancy F | 3.490 | 42.26379463170 | -71.05526828040 |
| Chestnut Run | CHESTNUT RUN RT | 20.224 | 42.22227897720 | -71.08725266900 |
| Chestnut Run | CHESTNUT RUN RT | 0.544 | 42.22119442410 | -71.08557916830 |
| Chestnut Run | CHESTNUT RUN RT | 0.247 | 42.22043013660 | -71.08579966340 |
| Taunton River WCE | Wildlands Trust | 99.839 | 41.96467642020 | -70.91858644420 |
| Taunton River WCE | Wildlands Trust | 23.302 | 41.96796455300 | -70.92371805440 |
| Taunton River WMA | Department of Fish and Game | 106.081 | 41.96812482150 | -70.91379265190 |
| Marchand CR | Marchand Richard L | 1.882 | 42.21403681390 | -71.39889251180 |
| Marchand CR | Marchand Richard L | 20.821 | 42.21404427570 | -71.40112227630 |
| Marchand CR | Marchand Richard L | 0.900 | 42.21510212170 | -71.39991704190 |
| Russell Sawmill Conservation Area | Town of Plymouth | 52.967 | 41.97296407340 | -70.69622643220 |
| Clark Land | Town of Hanover | 37.631 | 42.10053424780 | -70.88427731710 |
| Tindale Bog & Beach | Town of Hanover | 4.358 | 42.09739925370 | -70.85287550600 |
| Broadway Well Site | Town of Hanover | 3.888 | 42.10990234630 | -70.82925102150 |
| Cross St. Site | Town of Hanover | 4.332 | 42.10154547260 | -70.85065316730 |
| Merry Property | Town of Hanover | 40.896 | 42.10316064870 | -70.84861052340 |
| Merry Property | Town of Hanover | 11.379 | 42.09994741510 | -70.84828530890 |
| Merry Property | Town of Hanover | 4.747 | 42.09973455190 | -70.84645340390 |
| Fireworks Property | Town of Hanover | 0.954 | 42.10304839590 | -70.87764712080 |
| Fireworks Property | Town of Hanover | 0.156 | 42.10379393880 | -70.87705916380 |
| Fireworks Property | Town of Hanover | 0.110 | 42.10361158360 | -70.87699860290 |
| Broadway Well Site | Town of Hanover | 83.984 | 42.11110602430 | -70.82483963320 |
| Myrtle Street Fields | Town of Hanover | 1.152 | 42.10347528740 | -70.85908072770 |

| SITE NAME | OWNER | SITE AREA (ACRES) | LATITUDE | LONGITUDE |
|---|---|---|---|---|
| Sproul Land | Town of Hanover | 5.641 | 42.10278514280 | -70.83469533860 |
| Luddams Ford Park | Town of Hanover | 5.998 | 42.10206051440 | -70.82537102210 |
| Indian Head Conservation Area | Town of Hanover | 4.130 | 42.10259027080 | -70.81956829300 |
| Beal / Riverside Drive Well Property | Town of Hanover | 0.718 | 42.10193533660 | -70.81792491400 |
| Indian Head / Riverside Land | Town of Hanover | 1.522 | 42.10338963550 | -70.82054338400 |
| Beal / Riverside Drive Well Property | Town of Hanover | 3.189 | 42.10322033670 | -70.81916783630 |
| Beal / Riverside Drive Well Property | Town of Hanover | 1.653 | 42.10303633280 | -70.81463101750 |
| Tindale Bog & Beach | Town of Hanover | 0.574 | 42.09729742590 | -70.85142928630 |
| Tindale Bog & Beach | Town of Hanover | 0.766 | 42.09662869620 | -70.85264516560 |
| Tindale Bog & Beach | Town of Hanover | 10.927 | 42.09762173420 | -70.85502700280 |
| Water St Parcel | Town of Hanover | 0.528 | 42.09781387080 | -70.83497613410 |
| Indian Head / Riverside Land | Town of Hanover | 0.980 | 42.10168699210 | -70.81741484170 |
| | Plymouth County | 3.226 | 42.10072486910 | -70.82136705290 |
| | Town of Wayland | 0.420 | 42.34637078400 | -71.33547672250 |
| Hamlen CR | HAMLEN DEVENS H TR OF HAMLEN RT | 6.055 | 42.34432709120 | -71.34024586220 |
| | X | 4.035 | 42.33693110340 | -71.33366054550 |
| Evergreen Cemetery | City of Boston | 1.788 | 42.33724910720 | -71.16316232340 |
| Evergreen Cemetery | City of Boston | 13.714 | 42.33879948950 | -71.16225591960 |
| Evergreen Cemetery | City of Boston | 4.664 | 42.33906492950 | -71.16394138890 |
| Cassidy Playground | City of Boston | 9.607 | 42.33486626730 | -71.15221634710 |
| Shubow Park | City of Boston | 0.572 | 42.34031596570 | -71.15205986830 |
| | HOWIE SAMUEL AND VIRGINIA | 4.973 | 42.18150599570 | -71.37639971160 |
| | DAVNA CORP | 1.031 | 42.18310499870 | -71.39029131030 |
| | GRACI ROBERT AND JACQUELINE | 4.219 | 42.18230680410 | -71.39078581540 |
| | SHIELDS LYDIA ET AL | 3.050 | 42.18300578090 | -71.37522221240 |
| | GRACI ROBERT AND JACQUELINE | 1.980 | 42.18363927830 | -71.39195643700 |
| | MARSHALL ESTELLE W ET AL | 29.781 | 42.17963940050 | -71.37859552410 |
| | SYCAMORE HUBERT AND NANCY | 1.594 | 42.16733547500 | -71.36992978170 |
| Charles River Natural Valley Storage Area | Army Corps of Engineers | 1.433 | 42.16303271530 | -71.39383144830 |
| Prospect Hill Cemetery | Town of Millis | 10.832 | 42.16626934840 | -71.36824048450 |
| Prospect Hill Cemetery | Town of Millis | 8.799 | 42.16649799590 | -71.36631615400 |
| Commonwealth Avenue Outbound | City of Boston | 0.030 | 42.33844958480 | -71.15261691620 |
| Commonwealth Avenue Outbound | City of Boston | 0.040 | 42.33964281040 | -71.15182483520 |
| Commonwealth Avenue Outbound | City of Boston | 0.025 | 42.34058528950 | -71.15077377080 |
| Commonwealth Avenue Outbound | City of Boston | 0.080 | 42.34130063770 | -71.14870869220 |
| Commonwealth Avenue Outbound | City of Boston | 0.017 | 42.34145902860 | -71.14626095890 |
| Commonwealth Avenue Outbound | City of Boston | 0.303 | 42.34152439210 | -71.14950088580 |
| Commonwealth Avenue Outbound | City of Boston | 0.613 | 42.34172340920 | -71.14734922710 |
| Commonwealth Avenue Outbound | City of Boston | 0.025 | 42.34171019070 | -71.14521626640 |
| Commonwealth Avenue Outbound | City of Boston | 0.010 | 42.34209040460 | -71.14432492100 |
| Commonwealth Avenue Outbound | City of Boston | 0.019 | 42.34253200170 | -71.14367984380 |
| Commonwealth Avenue Outbound | City of Boston | 0.019 | 42.34322900950 | -71.14301528300 |
| Commonwealth Avenue Outbound | City of Boston | 0.613 | 42.34266738380 | -71.14428805280 |
| Commonwealth Avenue Outbound | City of Boston | 0.018 | 42.34402571800 | -71.14245894990 |
| Commonwealth Avenue Outbound | City of Boston | 0.007 | 42.34461747490 | -71.14205372470 |
| Commonwealth Avenue Outbound | City of Boston | 0.225 | 42.34448071630 | -71.14258757710 |
| Dudley Pond Rec Area | Town of Wayland | 9.996 | 42.32577664920 | -71.36641200780 |
| | Town of Wayland | 0.707 | 42.32725758740 | -71.36911954320 |

| SITE NAME | OWNER | SITE AREA (ACRES) | LATITUDE | LONGITUDE |
|---|---|---|---|---|
| Recreation Area | Town of Wayland | 0.105 | 42.32816891350 | -71.36407220730 |
| Lower Snake Brook Conservation Area | Town of Wayland | 2.577 | 42.31736611350 | -71.34788419300 |
| Southview Conservation Area | Town of Wayland | 3.207 | 42.31751882270 | -71.34628275790 |
| Lower Snake Brook Conservation Area | Town of Wayland | 2.670 | 42.31814688770 | -71.35407566700 |
| Lower Snake Brook Conservation Area | Town of Wayland | 13.057 | 42.31800575810 | -71.35891616530 |
| Lower Snake Brook Conservation Area | Town of Wayland | 1.939 | 42.31874704210 | -71.35475542510 |
| Lower Snake Brook Conservation Area | Town of Wayland | 14.801 | 42.31918957340 | -71.35646893750 |
| | X | 7.478 | 42.32015912460 | -71.35490340200 |
| | X | 0.411 | 42.32174533430 | -71.35439290700 |
| | Town of Wayland | 4.692 | 42.32222807590 | -71.35242669450 |
| | Town of Wayland | 9.254 | 42.32427766230 | -71.35731095280 |
| Puritan | Town of Wayland | 3.048 | 42.32545423900 | -71.35076167940 |
| | Town of Wayland | 0.254 | 42.32628741760 | -71.34912007600 |
| | Town of Wayland | 0.016 | 42.32651933650 | -71.34849371080 |
| Timber Lane Conservation Area | Town of Wayland | 8.995 | 42.32225115510 | -71.34584028210 |
| Recreation Area | Town of Wayland | 0.144 | 42.32898828520 | -71.36627790080 |
| | Town of Wayland | 0.090 | 42.33046466380 | -71.36898640570 |
| | Town of Wayland | 0.095 | 42.33058190760 | -71.36874111050 |
| | Town of Wayland | 0.049 | 42.33067807700 | -71.36855721350 |
| | Town of Wayland | 0.265 | 42.33063074120 | -71.36796253140 |
| | Town of Wayland | 0.123 | 42.33066116190 | -71.36752706840 |
| | Town of Wayland | 0.021 | 42.32801859470 | -71.37744516270 |
| Prince Hall Mystic Cemetery | Town of Arlington | 0.219 | 42.41031158530 | -71.13555539590 |
| Paul Park | Town of Dedham | 2.947 | 42.23337499730 | -71.15329578660 |
| Cemetery | CONGREGATION BETH ISRAEL | 1.048 | 42.25899994100 | -71.16425647770 |
| Cemetery | HEIRS OF MORRIS GREENHOOD | 0.014 | 42.25915998580 | -71.16486571070 |
| Mother Brook Reservation | DCR - Division of State Parks and Recreation | 0.331 | 42.24858953450 | -71.15235809080 |
| Mother Brook Reservation | DCR - Division of State Parks and Recreation | 0.849 | 42.24392733360 | -71.14757507850 |
| Mother Brook Reservation | DCR - Division of State Parks and Recreation | 0.591 | 42.24403577180 | -71.14864507180 |
| Mother Brook Reservation | VARIOUS | 2.069 | 42.24454561100 | -71.14585423390 |
| Mother Brook Reservation | DCR - Division of State Parks and Recreation | 0.179 | 42.24446205840 | -71.14927419860 |
| Emerson Playground | City of Newton | 2.318 | 42.31447292680 | -71.22201517430 |
| Martin Barney Conservation Area | City of Newton | 0.863 | 42.31479082110 | -71.21604423350 |
| Martin Barney Conservation Area | City of Newton | 0.397 | 42.31540357560 | -71.21618857270 |
| Martin Barney Conservation Area | City of Newton | 0.048 | 42.31568753120 | -71.21628275490 |
| Martin Barney Conservation Area | City of Newton | 0.222 | 42.31553616770 | -71.21600525700 |
| Countryside School | City of Newton | 4.714 | 42.31353319430 | -71.20316818880 |
| Crystal Lake CR | Dukach Seymon | 0.051 | 42.32563775780 | -71.20257894630 |
| Blue Hills Reservation | DCR - Division of State Parks and Recreation | 0.772 | 42.24580238960 | -71.03619773810 |
| Quincy Quarries | City of Quincy | 0.586 | 42.24570900700 | -71.03579119510 |
| Blue Hills Reservation | DCR - Division of State Parks and Recreation | 0.383 | 42.24569294150 | -71.03538931090 |
| Blue Hills Reservation | DCR - Division of State Parks and Recreation | 21.343 | 42.24421414660 | -71.03563715070 |
| Blue Hills Reservation | DCR - Division of State Parks and Recreation | 2.162 | 42.24025651990 | -71.03760360390 |
| Blue Hills Reservation | DCR - Division of State Parks and Recreation | 43.391 | 42.24117266780 | -71.03401665720 |
| Old Cemetery Potters Field | Town of Hanson | 0.253 | 42.06192296950 | -70.86964136180 |
| Fern Hill Cemetery | Town of Hanson | 11.954 | 42.06225350980 | -70.87054901820 |
| Hunt Preserve | Wildlands Trust | 14.537 | 42.07444134520 | -70.86230429900 |
| Ponkapoag Golf Course | DCR - Division of State Parks and Recreation | 44.646 | 42.19705982770 | -71.11599275100 |

| SITE NAME | OWNER | SITE AREA (ACRES) | LATITUDE | LONGITUDE |
|---|---|---|---|---|
| Ponkapoag Golf Course | DCR - Division of State Parks and Recreation | 42.007 | 42.19644379170 | -71.11245953340 |
| Blue Hills Reservation | DCR - Division of State Parks and Recreation | 177.263 | 42.19602136110 | -71.10460227760 |
| Blue Hills Reservation | Homans | 37.561 | 42.20019383960 | -71.11545526610 |
| Blue Hills Reservation | DCR - Division of State Parks and Recreation | 17.050 | 42.20228620600 | -71.10693918050 |
| Rymut DR | Rymut Adela and Drozdick Helen F | 4.038 | 42.00125548910 | -70.88627831820 |
| Rymut Preserve | Wildlands Trust | 9.302 | 42.00106504530 | -70.88748207420 |
| Rymut Preserve | Wildlands Trust | 6.866 | 42.00291165530 | -70.88628835420 |
| Fireworks Property | Town of Hanover | 2.744 | 42.09217417280 | -70.87716617550 |
| Fairbairn Parcel | Town of Hanover | 1.188 | 42.15781340550 | -70.84764269820 |
| Pond St Well Protection | Town of Hanover | 0.947 | 42.13371950920 | -70.83381461270 |
| Third Herring Brook Pond | Town of Hanover | 4.478 | 42.13714705280 | -70.83483910070 |
| Pond St Well Protection | Town of Hanover | 3.382 | 42.13485290980 | -70.83480013650 |
| Third Hering Brook And Old Pond Swamp | Town of Hanover | 11.108 | 42.13033182850 | -70.82363659940 |
| Third Herring Brook And Old Pond Swamp | Town of Hanover | 4.100 | 42.13205246640 | -70.82491280190 |
| Third Herring Brook And Old Pond Swamp | Town of Hanover | 2.520 | 42.13113535410 | -70.81920467580 |
| Pond St Well Protection | Town of Hanover | 9.162 | 42.13245989190 | -70.83185352100 |
| Third Herring Brook And Old Pond Swamp | Town of Hanover | 2.389 | 42.13179008540 | -70.82790175380 |
| Beal / Riverside Drive Well Property | Town of Hanover | 22.806 | 42.10118601650 | -70.81404382500 |
| Beal / Riverside Drive Well Property | Town of Hanover | 19.421 | 42.10320665510 | -70.81666808110 |
| Indian Head Drive Boat Launch | Commonwealth of Massachusetts | 1.942 | 42.09997083870 | -70.81943539920 |
| Fireworks Property | Town of Hanover | 120.460 | 42.09438158320 | -70.87433211770 |
| Old Forge Conservation Parcel | Town of Hanover | 3.203 | 42.08948758360 | -70.88106767490 |
| Fireworks Property | Town of Hanover | 8.401 | 42.09052417950 | -70.87682579700 |
| Clark Land | Town of Hanover | 19.218 | 42.09966906330 | -70.88736251300 |
| Summer Street Conservation Area | Town of Hanover | 45.121 | 42.10981131060 | -70.88569453230 |
| Summer Street Conservation Area | Town of Hanover | 14.227 | 42.11227324930 | -70.88719516990 |
| Shinglemill Brook Swamp | Town of Hanover | 9.756 | 42.14556357060 | -70.88357303550 |
| Plain St. Site | Town of Hanover | 43.202 | 42.12275609180 | -70.86470137970 |
| Colby Phillips Conservation Area | Town of Hanover | 58.983 | 42.12372944800 | -70.88806727980 |
| Stone Place Playground | City of Somerville | 0.101 | 42.38029185130 | -71.09466531170 |
| Quincy St Park | City of Somerville | 0.117 | 42.38256781680 | -71.10098626270 |
| Osgood Park And Garden | City of Somerville | 0.078 | 42.38345297400 | -71.10256518060 |
| Nunziato Field And Dog Park / Community Growing Center | City of Somerville | 1.479 | 42.38295780560 | -71.09836143500 |
| Walnut Street Park and Community Garden | City of Somerville | 0.298 | 42.38190759210 | -71.09682038270 |
| Prospect Hill Park | City of Somerville | 1.679 | 42.38179532070 | -71.09382622180 |
| Corbett-McKenna Park | City of Somerville | 0.620 | 42.38092462840 | -71.09301576200 |
| Glen Park | City of Somerville | 1.668 | 42.38298871210 | -71.08649708670 |
| Florence Playground | City of Somerville | 0.261 | 42.38255990210 | -71.08289696650 |
| Paul Revere Park | City of Somerville | 0.032 | 42.39509065580 | -71.09781461760 |
| Chandler Pond | City of Boston | 0.031 | 42.34607096650 | -71.16497665120 |
| Chandler Pond | City of Boston | 4.108 | 42.34512362880 | -71.16582527620 |
| Rogers Park | City of Boston | 8.167 | 42.34765673420 | -71.15941566890 |
| Hardiman Playground | City of Boston | 1.495 | 42.35129855440 | -71.16611719450 |
| Wilson Square | City of Boston | 0.057 | 42.35339852440 | -71.16509898600 |
| Mckinney Playground | City of Boston | 5.896 | 42.35479825850 | -71.15293905550 |
| Joyce Playground | City of Boston | 1.365 | 42.34534543880 | -71.15143879330 |
| Jackson Square | City of Boston | 0.120 | 42.34598152140 | -71.15275199010 |

| SITE NAME | OWNER | SITE AREA (ACRES) | LATITUDE | LONGITUDE |
|---|---|---|---|---|
| Commonwealth Avenue Outbound | City of Boston | 0.031 | 42.34530552800 | -71.14158336420 |
| Commonwealth Avenue Outbound | City of Boston | 0.117 | 42.34710180090 | -71.14062886920 |
| Commonwealth Avenue Outbound | City of Boston | 0.194 | 42.34806853550 | -71.13579244220 |
| Commonwealth Avenue Outbound | City of Boston | 0.151 | 42.34819648090 | -71.13716971040 |
| Commonwealth Avenue Outbound | City of Boston | 0.175 | 42.34806573230 | -71.14032125320 |
| Commonwealth Avenue Outbound | City of Boston | 0.037 | 42.34829870200 | -71.13712095430 |
| Commonwealth Avenue Outbound | City of Boston | 1.072 | 42.34639759770 | -71.14139127250 |
| Commonwealth Avenue Outbound | City of Boston | 0.143 | 42.34845160230 | -71.13460765920 |
| Commonwealth Avenue Outbound | City of Boston | 0.083 | 42.34833166270 | -71.13531742730 |
| Commonwealth Avenue Outbound | City of Boston | 0.316 | 42.34864313920 | -71.13886280050 |
| Commonwealth Avenue Outbound | City of Boston | 0.077 | 42.34875150450 | -71.13890701240 |
| Commonwealth Avenue Outbound | City of Boston | 0.059 | 42.34894655390 | -71.13359486870 |
| Commonwealth Avenue Outbound | City of Boston | 0.035 | 42.34902505460 | -71.13367107640 |
| Commonwealth Avenue Outbound | City of Boston | 0.010 | 42.34938391560 | -71.13291730170 |
| Commonwealth Avenue Outbound | City of Boston | 0.112 | 42.34967350010 | -71.13207196990 |
| Commonwealth Avenue Outbound | City of Boston | 0.071 | 42.34984976360 | -71.13193532800 |
| Commonwealth Avenue Outbound | City of Boston | 0.026 | 42.35035028260 | -71.12810916480 |
| Commonwealth Avenue Outbound | City of Boston | 0.028 | 42.35035929100 | -71.12872391790 |
| Commonwealth Avenue Outbound | City of Boston | 0.029 | 42.35042763570 | -71.12943182670 |
| Commonwealth Avenue Outbound | City of Boston | 0.047 | 42.35039746380 | -71.13036680970 |
| Commonwealth Avenue Outbound | City of Boston | 0.037 | 42.35049305100 | -71.12909178690 |
| Commonwealth Avenue Outbound | City of Boston | 0.032 | 42.35049407720 | -71.13042481200 |
| Commonwealth Avenue Outbound | City of Boston | 0.163 | 42.35050928050 | -71.12712220940 |
| Dudley Pond Beach Access | Town of Wayland | 0.131 | 42.32799444480 | -71.37860861820 |
|  | Town of Wayland | 0.074 | 42.32813158890 | -71.37737999160 |
| Dudley Pond Beach Access | Town of Wayland | 0.316 | 42.32810346300 | -71.37829935640 |
| Dudley Pond Beach Access | Town of Wayland | 0.047 | 42.32828860490 | -71.37805876170 |
| Southwest Corridor Park | DCR - Division of State Parks and Recreation | 0.406 | 42.30224203070 | -71.11481941380 |
| Stump Brook Preserve | Town of Halifax | 12.801 | 41.99983118280 | -70.88147376450 |
| Elliston CR | Elliston Harriet H | 2.608 | 42.34017483490 | -71.28452303930 |
| Mother Brook Reservation | DCR - Division of State Parks and Recreation | 0.253 | 42.24353545390 | -71.14192122860 |
| Mother Brook Reservation | DCR - Division of State Parks and Recreation | 7.556 | 42.24445918860 | -71.14120383440 |
| Mother Brook Reservation | DCR - Division of State Parks and Recreation | 3.604 | 42.24508122920 | -71.14131420470 |
| Mother Brook Reservation | DCR - Division of State Parks and Recreation | 6.349 | 42.24518842130 | -71.13759261360 |
| Mother Brook Reservation | DCR - Division of State Parks and Recreation | 0.794 | 42.24619714960 | -71.13706350380 |
| Mother Brook Reservation | DCR - Division of State Parks and Recreation | 0.905 | 42.24571124440 | -71.13460720500 |
| Mother Brook Reservation | DCR - Division of State Parks and Recreation | 0.215 | 42.24598902100 | -71.13362775020 |
| Mother Brook Reservation | DCR - Division of State Parks and Recreation | 0.304 | 42.24627491250 | -71.13318446420 |
| Mother Brook Reservation | DCR - Division of State Parks and Recreation | 9.733 | 42.24639547510 | -71.13493333920 |
| Mother Brook Reservation | DCR - Division of State Parks and Recreation | 0.517 | 42.24686453760 | -71.13339366440 |
| Lombard CR | LOMBARD GEORGE F AND MARY E | 7.969 | 42.33070874730 | -71.29966983650 |
| Cemetery | CONGREGATION BETH ISRAEL | 0.018 | 42.25918125130 | -71.16353752380 |
| Cemetery | ROXBURY MUTUAL BENEFIT ASSOCIATION | 0.029 | 42.25921425400 | -71.16514282370 |
| Cemetery | CONGREGATION SHAARY ZEDEK | 0.351 | 42.25917445010 | -71.16505486010 |
| Blue Hills Reservation | DCR - Division of State Parks and Recreation | 0.264 | 42.23778884480 | -71.03240210460 |
| Weeks Playground | City of Newton | 11.517 | 42.32500996260 | -71.19642398730 |
| Warren Playground | City of Newton | 10.731 | 42.34265549780 | -71.23505399870 |
| Peirce School | City of Newton | 0.410 | 42.34206282260 | -71.23040988080 |

| SITE NAME | OWNER | SITE AREA (ACRES) | LATITUDE | LONGITUDE |
|---|---|---|---|---|
| Peirce School | City of Newton | 2.080 | 42.34246991310 | -71.23097202090 |
| Angino Farm | City of Newton | 2.172 | 42.29763657510 | -71.20075078310 |
| Ledgebrook | TRUSTEES OF 261 NAHANTON STREET REALTY TRUST | 2.521 | 42.29831131500 | -71.19974369200 |
| Nahanton Woods | NAHANTON REALTY | 20.546 | 42.29749473110 | -71.19887424470 |
| Ledgebrook | TRUSTEES OF 261 NAHANTON STREET REALTY TRUST | 2.076 | 42.29880271250 | -71.20163128740 |
| Ledgebrook | TRUSTEES OF 261 NAHANTON STREET REALTY TRUST | 9.466 | 42.29994529000 | -71.19771403420 |
| Furnace Brook Parkway | DCR - Division of State Parks and Recreation | 13.548 | 42.24051743190 | -71.02785156280 |
| Stump Brook Reservoir WCE | Wildlands Trust | 19.169 | 42.00186656880 | -70.89804137250 |
| Stump Brook Reservoir WCE | Wildlands Trust | 153.916 | 42.00136027370 | -70.89132972600 |
| The Farmer John Zaro Preserve | Wildlands Trust | 4.450 | 42.01542021660 | -70.88897958070 |
| The Farmer John Zaro Preserve | Wildlands Trust | 7.620 | 42.01592420910 | -70.89191651520 |
| The Farmer John Zaro Preserve | Wildlands Trust | 19.586 | 42.01823839120 | -70.89107646600 |
| The Farmer John Zaro Preserve | Wildlands Trust | 2.689 | 42.02003446950 | -70.88967445360 |
| Rt 9 Conservation Area | Southborough Open Land Foundation | 12.328 | 42.29237550340 | -71.55295586510 |
| Rt 9 Conservation Area | Southborough Open Land Foundation | 2.812 | 42.29317184860 | -71.55462051100 |
| | Town of Hanson | 30.653 | 42.01887575540 | -70.85587895450 |
| Meadowbrook Farm CR | BONFIGLIOLI STEPHEN AND MAUREEN | 0.320 | 41.92326735600 | -70.88120831480 |
| Meadowbrook Farm CR | BONFIGLIOLI STEPHEN AND MAUREEN | 25.850 | 41.92127848270 | -70.88169796360 |
| Meadowbrook Farm CR | BONFIGLIOLI STEPHEN AND MAUREEN | 0.651 | 41.92494212520 | -70.88001779690 |
| Meadowbrook Farm CR | BONFIGLIOLI STEPHEN AND MAUREEN | 3.322 | 41.92308786440 | -70.87971964910 |
| Myrtle Street Fields | Town of Hanover | 71.352 | 42.10093575520 | -70.86265993440 |
| Plymouth Rd Site | Town of Hanover | 0.842 | 42.10742691010 | -70.84429469980 |
| Plymouth Rd Site | Town of Hanover | 0.936 | 42.10750489020 | -70.84371041850 |
| Plymouth Rd Site | Town of Hanover | 0.668 | 42.10669977170 | -70.84430954760 |
| Plymouth Rd Site | Town of Hanover | 0.681 | 42.10677065640 | -70.84376307830 |
| Neponset River Reservation | DCR - Division of State Parks and Recreation | 2.218 | 42.20372294100 | -71.14396728540 |
| Blue Hills Reservation | DCR - Division of State Parks and Recreation | 0.362 | 42.20535671900 | -71.05734289150 |
| Blue Hills Reservation | DCR - Division of State Parks and Recreation | 0.697 | 42.20536632780 | -71.05654204210 |
| Blue Hills Reservation | DCR - Division of State Parks and Recreation | 0.580 | 42.20572501430 | -71.05677033060 |
| Trum Playground | City of Somerville | 0.467 | 42.39732025740 | -71.10843201050 |
| | Town of Wayland | 0.077 | 42.32981687150 | -71.37536080320 |
| | Town of Wayland | 0.556 | 42.33029574140 | -71.37536090310 |
| Commonwealth Avenue Outbound | City of Boston | 0.223 | 42.35113376760 | -71.12576744430 |
| Commonwealth Avenue Outbound | City of Boston | 0.122 | 42.35099920070 | -71.12645822960 |
| Commonwealth Avenue Outbound | City of Boston | 0.092 | 42.35178590370 | -71.12480442440 |
| Ringer Playground | City of Boston | 10.262 | 42.35054799210 | -71.13800233550 |
| Penniman Road Play Area | City of Boston | 0.135 | 42.35494181140 | -71.13711983230 |
| Penniman Road Play Area | City of Boston | 0.124 | 42.35509475760 | -71.13705176920 |
| Penniman Road Play Area | City of Boston | 0.171 | 42.35516198810 | -71.13735008560 |
| Penniman Road Garden | City of Boston | 0.123 | 42.35523427320 | -71.13697329130 |
| Penniman Road Garden | City of Boston | 0.123 | 42.35537366490 | -71.13689492780 |
| Penniman Road Garden | City of Boston | 0.119 | 42.35551080240 | -71.13681829060 |
| Penniman Road Garden | City of Boston | 0.127 | 42.35564999120 | -71.13673981580 |
| Hooker-Sorrento Street Playground | City of Boston | 1.004 | 42.35951179110 | -71.12535400930 |
| Fern Square | City of Boston | 0.045 | 42.35950588020 | -71.13326538430 |
| | X | 109.338 | 42.17284625130 | -71.33216334660 |
| Charles River Natural Valley Storage Area | Army Corps of Engineers | 76.672 | 42.16250113840 | -71.33462288050 |
| Ball Field | Town of Millis | 3.195 | 42.16465847720 | -71.35653674850 |

| SITE NAME | OWNER | SITE AREA (ACRES) | LATITUDE | LONGITUDE |
|---|---|---|---|---|
| School Recreation Fields And Courts | Town of Millis | 8.445 | 42.16468097040 | -71.35839484880 |
| School Recreation Fields And Courts | Town of Millis | 1.999 | 42.16463374740 | -71.36117901450 |
| School Recreation Fields And Courts | Town of Millis | 7.411 | 42.16167965800 | -71.35684011030 |
| Millis Park | Town of Millis | 108.364 | 42.18144234510 | -71.36702772480 |
| Charles River Natural Valley Storage Area | Army Corps of Engineers | 3.499 | 42.17644406770 | -71.31745238970 |
| | GREEN DONALD AND NANCY | 1.242 | 42.17713429820 | -71.31440379600 |
| Charles River Natural Valley Storage Area | Army Corps of Engineers | 4.262 | 42.17786125510 | -71.31580528610 |
| | BEAUREGARD JOSEPH JR AND ELIZABETH | 0.239 | 42.17854692700 | -71.31258079180 |
| | ADAMS EVERETT AND ELEANOR | 1.979 | 42.17938102230 | -71.32790264730 |
| Chestnut Hill Reservation | Massachusetts Water Resources Authority | 23.451 | 42.33629603630 | -71.15983204860 |
| Chestnut Hill Reservation | Massachusetts Water Resources Authority | 12.431 | 42.33812126190 | -71.16071962840 |
| Chestnut Hill Reservation | Massachusetts Water Resources Authority | 5.200 | 42.33721743620 | -71.15347056020 |
| Cemetery | ANSHE DOWIG ASSOCIATION | 0.255 | 42.25942524620 | -71.16472663330 |
| Cemetery | City of Boston | 0.670 | 42.25955460680 | -71.16373075890 |
| Cemetery | CONGREGATION CHEVERA TILLIM | 0.449 | 42.25949317390 | -71.16512977320 |
| Cemetery | CONGREGATION MISHKAN TEFILA | 0.996 | 42.25944291580 | -71.16428974480 |
| Cemetery | KING SOLOMON MEMORIAL PARK ASSOCIATION | 3.008 | 42.25947482000 | -71.16682386130 |
| Cemetery | CONGREGATION MISHKAN TEFILA | 0.928 | 42.25995287750 | -71.16388211660 |
| Cemetery | BRESNA CEMETERY CORPORATION | 0.270 | 42.26011344320 | -71.16722018260 |
| Cemetery | CONGREGATION CHAI ODOM | 1.044 | 42.26016875010 | -71.16621109100 |
| Cemetery | CONGREGATION MISHKAN TEFILA | 7.180 | 42.26005917420 | -71.16583857790 |
| Cemetery | CONGREGATION MISHKAN TEFILA | 6.031 | 42.26094502620 | -71.16419647790 |
| Cemetery | CONGREGATION MISHKAN TEFILA | 1.776 | 42.26102305880 | -71.16547730070 |
| Community House | DEDHAM COMMUNITY ASSOCIATION INC | 1.948 | 42.25026966790 | -71.17636981590 |
| Community House | DEDHAM COMMUNITY ASSOCIATION INC | 2.844 | 42.25157364620 | -71.17653261520 |
| Condon Park | Town of Dedham | 6.000 | 42.25019768270 | -71.15424272900 |
| Condon Park | Town of Dedham | 0.027 | 42.25000902510 | -71.15580469670 |
| Charles River Reservation | S.M.C. Trust | 0.047 | 42.37301333910 | -71.23323410880 |
| Oak Hill School | City of Newton | 1.516 | 42.30941626320 | -71.19256925780 |
| Oak Hill School | City of Newton | 4.216 | 42.31058487100 | -71.19301932660 |
| Newton South High School | City of Newton | 7.780 | 42.31185175390 | -71.18613621030 |
| Avalon at Flanders Hill CR | Avalon Mills Inc | 13.386 | 42.27037487680 | -71.54952013070 |
| Joe Menice Ballfield | Town of Hull | 1.167 | 42.26391712630 | -70.84901040170 |
| Weir River Estuary CR | Perry Ruth | 0.330 | 42.26357917670 | -70.85282341370 |
| Avalon Estates CR | Hall Estate Trustees | 28.433 | 42.26026059800 | -70.85061532720 |
| Blue Hills Reservation | DCR - Division of State Parks and Recreation | 1.154 | 42.20581283260 | -71.05753578420 |
| Water Dept Land | Town of Norwell | 175.774 | 42.13709386130 | -70.82950571600 |
| Water Tank Site | Town of Hanover | 0.655 | 42.14781375730 | -70.85649992420 |
| Water Protection Land | Town of Hanover | 0.773 | 42.14744652420 | -70.85638905190 |
| Water Protection Land | Town of Hanover | 0.666 | 42.14707614970 | -70.85629140500 |
| Community Path Extension | Massachusetts Bay Transit Authority | 2.603 | 42.39462948580 | -71.11355147340 |
| Community Path Extension | Massachusetts Bay Transit Authority | 1.969 | 42.39576347380 | -71.11824057700 |
| Nathan Tufts/Powder House Park | City of Somerville | 4.321 | 42.40035464550 | -71.11639785090 |
| Powderhouse Square | City of Somerville | 0.204 | 42.40114166690 | -71.11676952530 |
| Minuteman Trail Extension | City of Somerville | 1.267 | 42.39746451120 | -71.12624112210 |
| Davis Square | City of Somerville | 0.201 | 42.39680480440 | -71.12245972920 |
| | SILVERMAN LEONARD AND EVELYN ET AL | 2.803 | 42.18037092210 | -71.32576809910 |
| Charles River Natural Valley Storage Area | Army Corps of Engineers | 11.650 | 42.18020620860 | -71.31518417250 |

| SITE NAME | OWNER | SITE AREA (ACRES) | LATITUDE | LONGITUDE |
|---|---|---|---|---|
| | TOWN OF MILLIS | 4.279 | 42.18058281730 | -71.32686864940 |
| Charles River Natural Valley Storage Area | Army Corps of Engineers | 18.876 | 42.17980886340 | -71.31162894490 |
| | CLARK LAWRENCE ET UX | 3.937 | 42.18088821860 | -71.32730288210 |
| | BUCK SHELDON AND DIANE | 1.957 | 42.18111929610 | -71.31633814950 |
| | WILLIAMS CAROLINE | 9.877 | 42.18156565830 | -71.32779192700 |
| Charles River Natural Valley Storage Area | Town of Medfield | 31.719 | 42.17880445110 | -71.31776320960 |
| | HOBBS HOLLIS ET AL | 1.854 | 42.18297156650 | -71.32581722850 |
| | MCCARTER DOUGLAS AND MARJORIE | 5.985 | 42.18260766180 | -71.32785718190 |
| | SAUER MARGUERITE | 0.636 | 42.18330207970 | -71.31915041430 |
| | SAUER MARGUERITE ET AL | 4.340 | 42.18308841660 | -71.32893274260 |
| | POWEL SAMUEL AND DOROTHEA | 10.550 | 42.18390787420 | -71.32883461550 |
| | Town of Medfield | 25.105 | 42.18333691250 | -71.32359509140 |
| | WHITTIER NATHANIEL | 2.772 | 42.18524236530 | -71.32740604530 |
| | DUHAIME MARY | 3.723 | 42.18495212290 | -71.32509349130 |
| | JEON JOHN AND MARIE | 3.784 | 42.18458796410 | -71.32476132370 |
| | BLANCHARD WILLIAM AND NORENE | 14.933 | 42.18465263360 | -71.32095583170 |
| | BAYLISS EDWARD JR AND NELL | 3.386 | 42.18521133400 | -71.32564110940 |
| | CONNOLLY PATRICK | 3.470 | 42.18521958000 | -71.32633208150 |
| | STIVALETTA ALBERT | 8.165 | 42.18567944480 | -71.32945909030 |
| | OWENS REALTY TRUST | 2.517 | 42.18747118470 | -71.33345691060 |
| | SIMPSON GEORGE JR AND MARJORIE BUTTIMER | 1.054 | 42.18803423040 | -71.33429015770 |
| | HARRISON WARNER AND GABRIELE | 0.742 | 42.18831301150 | -71.33042823750 |
| Sudbury River Park | Town of Ashland | 9.570 | 42.26229236800 | -71.48447125710 |
| Ashland Fish And Game Club | ASHLAND FISH AND GAME CLUB INC | 3.597 | 42.26243432600 | -71.47944915500 |
| Ashland Fish And Game Club | ASHLAND FISH AND GAME CLUB INC | 24.761 | 42.26474438580 | -71.47752309580 |
| Boston Harbor Islands State Park | DCR - Division of State Parks and Recreation | 1.380 | 42.32126066660 | -70.98724674180 |
| Briasco Soccer Field | BRIASCO FAMILY | 3.150 | 42.28362232660 | -71.49031490690 |
| Ashland Town Forest | Town of Ashland | 7.011 | 42.26999491650 | -71.47376056090 |
| Ashland Town Forest | Town of Ashland | 33.309 | 42.27288351060 | -71.47642274160 |
| Ashland Town Forest | Town of Ashland | 502.545 | 42.27637791590 | -71.48044163180 |
| Mindess Elementary School Athletic Fields | Town of Ashland | 5.192 | 42.26265090530 | -71.46067452450 |
| Mindess Elementary School Athletic Fields | Town of Ashland | 13.723 | 42.26411802660 | -71.45879261750 |
| Abandoned Pumping Station | Town of Ashland | 4.506 | 42.25885325900 | -71.43007277300 |
| Wildwood Cemetery | Town of Ashland | 27.078 | 42.25777259820 | -71.45195946050 |
| Ashland High School | Town of Ashland | 38.786 | 42.26026220380 | -71.44620687360 |
| Rice Road Conservation Area | Town of Wayland | 2.469 | 42.32524106220 | -71.34400094970 |
| Hultman Aqueduct | Massachusetts Water Resources Authority | 16.098 | 42.32734148000 | -71.34000665710 |
| Hultman Aqueduct | Massachusetts Water Resources Authority | 3.426 | 42.32774830450 | -71.34603640400 |
| Lake Grove Cemetery | Lake Grove Cemetery Association | 39.637 | 42.18395591140 | -71.42679342720 |
| Pleasure Point | Town of Holliston | 14.445 | 42.19075275150 | -71.42717768530 |
| Pleasure Point Access | Town of Holliston | 0.200 | 42.19337074590 | -71.42739003270 |
| | Dedham Land Trust | 0.218 | 42.23567917920 | -71.17253946680 |
| | Dedham Land Trust | 0.215 | 42.23591223800 | -71.17248855710 |
| | Dedham Land Trust | 0.144 | 42.23599855240 | -71.17213212450 |
| | Dedham Land Trust | 0.129 | 42.23631447020 | -71.17224358160 |
| | Dedham Land Trust | 0.209 | 42.23655862580 | -71.17212896210 |
| | Dedham Land Trust | 0.295 | 42.23709967500 | -71.17128000060 |
| | Dedham Land Trust | 0.443 | 42.23734204450 | -71.17122309060 |

| SITE NAME | OWNER | SITE AREA (ACRES) | LATITUDE | LONGITUDE |
|---|---|---|---|---|
| | Dedham Land Trust | 0.183 | 42.23769686290 | -71.17117319580 |
| | Dedham Land Trust | 0.146 | 42.23789932760 | -71.17129232440 |
| | Dedham Land Trust | 0.460 | 42.23835592470 | -71.17155585040 |
| Fairbanks Park | Town of Dedham | 14.200 | 42.23368120220 | -71.17036645040 |
| Wigwam Pond Conservation Area | Town of Dedham | 2.302 | 42.23414805000 | -71.17254374130 |
| Wigwam Pond Conservation Area | Town of Dedham | 0.074 | 42.23510413610 | -71.17247389700 |
| Wigwam Pond Conservation Area | Town of Dedham | 0.074 | 42.23531459820 | -71.17255811930 |
| Wigwam Pond Conservation Area | Town of Dedham | 0.070 | 42.23623392720 | -71.17244090040 |
| Wigwam Pond Conservation Area | Town of Dedham | 0.856 | 42.23766991850 | -71.17180275690 |
| Wigwam Pond Conservation Area | Town of Dedham | 0.164 | 42.23821132280 | -71.17224720740 |
| Wigwam Pond Conservation Area | Town of Dedham | 0.442 | 42.23811942100 | -71.17199949170 |
| Wigwam Pond Conservation Area | Town of Dedham | 0.560 | 42.23847548230 | -71.17214930870 |
| Wigwam Pond Conservation Area | Town of Dedham | 1.294 | 42.23688577750 | -71.17283037960 |
| Wigwam Pond Conservation Area | Town of Dedham | 0.087 | 42.23891022030 | -71.17225593520 |
| Wigwam Pond Conservation Area | Town of Dedham | 0.207 | 42.23891088940 | -71.17252248770 |
| Newton Shouth High School Tennis Courts | City of Newton | 3.009 | 42.31274996130 | -71.18361233540 |
| Hurley Field | City of Newton | 37.578 | 42.31234610940 | -71.19049291680 |
| Skyline Park | Town of Brookline | 2.637 | 42.31334277130 | -71.17345386270 |
| Charles River Reservation | DCR - Division of State Parks and Recreation | 2.364 | 42.35608187710 | -71.25093198150 |
| Charles River Flood Control Area | Army Corps of Engineers | 33.962 | 42.29173383140 | -71.20213065410 |
| Cheesecake Brook Greenway | City of Newton | 1.932 | 42.35282998760 | -71.21492510200 |
| Cheesecake Brook Greenway | City of Newton | 3.100 | 42.35691270640 | -71.21568643810 |
| Cheesecake Brook Greenway | City of Newton | 0.534 | 42.36039613850 | -71.21672465290 |
| Cheesecake Brook Greenway | City of Newton | 2.066 | 42.36263584930 | -71.21484939070 |
| Saw Mill Brook Conservation Area | City of Newton | 3.476 | 42.29810414990 | -71.17440049300 |
| Saw Mill Brook Conservation Area | City of Newton | 14.171 | 42.29983146400 | -71.17262934780 |
| Saw Mill Brook Conservation Area | City of Newton | 0.241 | 42.30184505000 | -71.17204473780 |
| Saw Mill Brook Conservation Area | City of Newton | 8.655 | 42.30129236430 | -71.17089917740 |
| Saw Mill Brook Conservation Area | City of Newton | 0.696 | 42.30245924690 | -71.17147751250 |
| Blue Hills Reservation | DCR - Division of State Parks and Recreation | 0.066 | 42.22677740600 | -71.03417566270 |
| Blue Hills Reservation | DCR - Division of State Parks and Recreation | 1.904 | 42.22548687220 | -71.03502689700 |
| Blue Hills Reservation | DCR - Division of State Parks and Recreation | 1753.276 | 42.22331601620 | -71.05117532540 |
| Blue Hills Reservation | DCR - Division of State Parks and Recreation | 0.644 | 42.22667814930 | -71.03304253530 |
| Blue Hills Reservation | DCR - Division of State Parks and Recreation | 1.270 | 42.22638009250 | -71.03306022530 |
| Blue Hills Reservation | DCR - Division of State Parks and Recreation | 13.486 | 42.20418363610 | -71.08116537210 |
| Blue Hills Reservation | DCR - Division of State Parks and Recreation | 638.698 | 42.21224719460 | -71.07828191890 |
| Blue Hills Reservation | DCR - Division of State Parks and Recreation | 60.109 | 42.20763507170 | -71.04931491640 |
| Blue Hills Reservation | DCR - Division of State Parks and Recreation | 55.736 | 42.20948084150 | -71.04265558660 |
| Blue Hills Reservation | DCR - Division of State Parks and Recreation | 11.597 | 42.18959011650 | -71.10158303410 |
| Daws Meadow | Town of Hanson | 2.171 | 42.04382664510 | -70.89694403900 |
| | Town of Hanson | 12.482 | 42.04345447620 | -70.88984451340 |
| | Town of Hanson | 5.838 | 42.04476462740 | -70.88616621000 |
| | Town of Hanson | 1.662 | 42.04549817940 | -70.88587293970 |
| | Town of Hanson | 5.599 | 42.04574079920 | -70.89476410480 |
| | Town of Hanson | 9.701 | 42.04511300770 | -70.89328323550 |
| | Town of Hanson | 4.066 | 42.04605940890 | -70.88680737180 |
| | Town of Hanson | 3.049 | 42.04672681110 | -70.88781903600 |
| Crystal Springs Well Field | Town of Hanson | 61.735 | 42.04604274630 | -70.89975236230 |

| SITE NAME | OWNER | SITE AREA (ACRES) | LATITUDE | LONGITUDE |
|---|---|---|---|---|
| Carolyn Ready Conservation Area | Town of Hanson | 7.726 | 42.05250119630 | -70.87996092110 |
| Plymouth County Hospital | Town of Hanson | 0.986 | 42.04536086620 | -70.87398664050 |
| Plymouth County Hospital | Town of Hanson | 18.406 | 42.04631976630 | -70.87174385990 |
| Plymouth County Hospital | Town of Hanson | 30.937 | 42.05217714800 | -70.87127966310 |
| Old Monroe Cemetery | Town of Hanson | 0.198 | 42.04004633880 | -70.87262061170 |
| Memorial Field | Town of Hanson | 9.825 | 42.04262501500 | -70.87040095300 |
| | Town of Hanson | 0.224 | 42.01754208050 | -70.85332031730 |
| Blue Hills Reservation | DCR - Division of State Parks and Recreation | 1.932 | 42.18971046930 | -71.10592076620 |
| | Town of Hanson | 0.199 | 42.01762691060 | -70.85349756370 |
| | Town of Hanson | 12.037 | 42.02333933930 | -70.84978665060 |
| | Town of Hanson | 1.097 | 42.02625421410 | -70.85122342970 |
| | Town of Hanson | 3.809 | 42.02588822130 | -70.85036498260 |
| Hancock Street Playground | Town of Hanson | 1.100 | 42.01964046550 | -70.84342482980 |
| | Town of Hanson | 1.701 | 42.03887727430 | -70.84886708510 |
| | Town of Hanson | 4.190 | 42.03862111160 | -70.84755714700 |
| | Town of Hanson | 12.118 | 42.03795789230 | -70.85205727140 |
| Framingham High School Fields | Town of Framingham | 10.884 | 42.31959817230 | -71.40148315100 |
| Framingham High School Fields | Town of Framingham | 3.192 | 42.32051364690 | -71.40263902550 |
| Saxonville Beach | Town of Framingham | 2.194 | 42.32401221300 | -71.38570017770 |
| Saxonville Beach | Town of Framingham | 0.046 | 42.32503351660 | -71.38627424180 |
| Saxonville Beach | Town of Framingham | 0.869 | 42.32493685960 | -71.38576197370 |
| Saxonville Beach | Town of Framingham | 0.094 | 42.32574198640 | -71.38594270790 |
| Saxonville Beach | Town of Framingham | 0.606 | 42.32545350340 | -71.38618762460 |
| Danforth Park | Town of Framingham | 8.429 | 42.32458833840 | -71.39551217150 |
| Cochituate Brook Reservation | Town of Framingham | 23.000 | 42.31509338330 | -71.38779779150 |
| Reardon Park | Town of Framingham | 4.052 | 42.31685837200 | -71.38828501550 |
| Reardon Park | Town of Framingham | 5.608 | 42.31893032910 | -71.38699029820 |
| Lakeview Cemetery | Town of Wayland | 1.685 | 42.31640089210 | -71.36966267640 |
| Concord Street Park | Town of Framingham | 0.223 | 42.28328780930 | -71.41329236730 |
| Lakeview Cemetery | Town of Wayland | 1.864 | 42.31645957410 | -71.36879059950 |
| | HORGAN JOHN AND MARY | 7.141 | 42.18771781950 | -71.33166472220 |
| | STRIMAITIS DAVID AND JANET | 0.655 | 42.18847935370 | -71.33069166590 |
| | STUART CYNTHIA | 0.601 | 42.18861237800 | -71.33096518480 |
| | BOYLE EUGENE AND DONNA | 0.438 | 42.18874959410 | -71.33155836240 |
| | MASON ROBERT AND NATALIE | 0.545 | 42.18868694740 | -71.33126578300 |
| | VESTUTE JOHN AND HAZEL | 0.312 | 42.18897371450 | -71.33236233860 |
| | VESTUTE JOHN AND HAZEL | 0.450 | 42.18892031790 | -71.33187920980 |
| | CRUICKSHANK ALBERT AND MARGARET | 0.250 | 42.17793026280 | -71.31466468310 |
| | BEAUREGARD JOSEPH B JR AND ELIZABETH | 1.093 | 42.17684445560 | -71.31225244270 |
| Smith Playground | City of Boston | 15.024 | 42.36500633150 | -71.13114414780 |
| Portsmouth Street Playground | City of Boston | 4.261 | 42.35944820680 | -71.14542248980 |
| Ramler Park | City of Boston | 0.506 | 42.34254169480 | -71.10071147070 |
| Riverway | City of Boston | 1.975 | 42.34348363050 | -71.10356589650 |
| Riverway | City of Boston | 0.628 | 42.34359128620 | -71.10466159140 |
| Riverway | City of Boston | 0.210 | 42.34431896220 | -71.10394743140 |
| The Riverway | City of Boston | 11.097 | 42.34245761980 | -71.10723253190 |
| The Riverway | City of Boston | 1.896 | 42.33664188790 | -71.11078071100 |
| The Riverway | City of Boston | 3.154 | 42.33874818070 | -71.11079339560 |

| SITE NAME | OWNER | SITE AREA (ACRES) | LATITUDE | LONGITUDE |
|---|---|---|---|---|
| Boston Harbor Islands State Park | Thompson Island Education Center Inc | 151.349 | 42.31273562780 | -71.01200190900 |
| Hultman Aqueduct | Massachusetts Water Resources Authority | 9.226 | 42.32833878510 | -71.35379457310 |
| Wigwam Pond Conservation Area | Town of Dedham | 2.021 | 42.23960098690 | -71.17341948170 |
| Wigwam Pond Conservation Area | Town of Dedham | 1.568 | 42.23953830420 | -71.17399189800 |
| Wigwam Pond Conservation Area | Town of Dedham | 2.310 | 42.23998422890 | -71.17442458860 |
| Wigwam Pond Conservation Area | Town of Dedham | 1.675 | 42.24136312490 | -71.16983706360 |
| Wigwam Pond Conservation Area | Town of Dedham | 11.461 | 42.24163859220 | -71.17206835510 |
| Wigwam Pond Conservation Area | Town of Dedham | 0.571 | 42.23872395960 | -71.17275899380 |
| Wigwam Pond Conservation Area | Town of Dedham | 0.583 | 42.23706521270 | -71.17188344840 |
| Dedham Town Forest | Town of Dedham | 67.473 | 42.23742972540 | -71.19539622200 |
| Wigwam Pond Conservation Area | Town of Dedham | 0.319 | 42.23905876170 | -71.17323259470 |
| Wigwam Pond Conservation Area | Town of Dedham | 6.438 | 42.23713091570 | -71.17535217630 |
| Stop River CR | STOP RIVER REALTY TRUST GRAY NORMAN TR | 0.711 | 42.09156892660 | -71.29726967980 |
| Stop River CR | STOP RIVER REALTY TRUST GRAY NORMAN TR | 0.317 | 42.09193920590 | -71.29731460470 |
| Stop River CR | STOP RIVER REALTY TRUST GRAY NORMAN TR | 3.414 | 42.09261675410 | -71.29620263390 |
| Charles River Pathway | OAK PARK REALTY | 1.155 | 42.30719083850 | -71.22224321420 |
| Gables Condominium CR | GREEN COMPANY INC | 9.409 | 42.30607915450 | -71.19976561370 |
| Kessler Woods | City of Newton | 3.231 | 42.30224420730 | -71.16922655540 |
| Pomroy House CR | Newton Community Service Centers Inc | 0.921 | 42.35255647580 | -71.18417879180 |
| The Kettle CR | Combined Jewish Philanthropies of Greater Boston Inc | 0.667 | 42.29937433010 | -71.20569335140 |
| The Oak Grove CR | Combined Jewish Philanthropies of Greater Boston Inc | 3.274 | 42.30104760980 | -71.20597246130 |
| Winchester Park CR | Winchester Park Associates LLP | 6.554 | 42.31023778280 | -71.20991072310 |
| Irwin Road and Laura Estates CR | Ghaffari Leela B and Kheradpir Shaygan and Gorski Sandra L and Heras Laura P and Nicholas Jr | 0.763 | 42.32230917290 | -71.24097692160 |
| Irwin Road and Laura Estates CR | Ghaffari Leela B and Kheradpir Shaygan and Gorski Sandra L and Heras Laura P and Nicholas Jr | 0.422 | 42.32248249160 | -71.24030049820 |
| Irwin Road and Laura Estates CR | Ghaffari Leela B and Kheradpir Shaygan and Gorski Sandra L and Heras Laura P and Nicholas Jr | 0.091 | 42.32321434740 | -71.24053139830 |
| Irwin Road and Laura Estates CR | Ghaffari Leela B and Kheradpir Shaygan and Gorski Sandra L and Heras Laura P and Nicholas Jr | 0.118 | 42.32326580110 | -71.24097544060 |
| Saw Mill Brook Parkway CR | Champion Broadcasting Inc | 12.564 | 42.28832985740 | -71.18952388100 |
| Oak Hill CR | Berman Stephen S | 0.840 | 42.30353458810 | -71.18512370930 |
| Eustis-Jeffries Conservation Land | EUSTIS FREDERIC A | 67.207 | 42.22787556950 | -71.10114295430 |
| Capen-Reynolds Farm | Town of Stoughton | 16.666 | 42.13962552370 | -71.08618071930 |
| Capen-Reynolds Farm | Town of Stoughton | 7.290 | 42.14113980550 | -71.08375829820 |
|  | Town of Braintree | 2.374 | 42.17795117460 | -71.01967004790 |
| Conservation Area | Town of Randolph | 33.877 | 42.17579955880 | -71.02169706390 |
| Rocky Run Conservation Area | Town of Hanson | 3.806 | 42.09429701280 | -70.84439031840 |
|  | Town of Hanson | 1.152 | 42.03979063680 | -70.85045925660 |
|  | Town of Hanson | 1.858 | 42.06385930930 | -70.84038790440 |
|  | Town of Hanson | 3.118 | 42.06288406100 | -70.84415269110 |
|  | Town of Hanson | 0.542 | 42.07053444100 | -70.84390764710 |
|  | Town of Hanson | 0.632 | 42.07508857390 | -70.84498417610 |
| Perry Estate | Town of Hanson | 7.634 | 42.07820681350 | -70.84611787460 |
|  | Town of Hanson | 10.434 | 42.07969126970 | -70.84734652670 |
| Billings Webster Conservation Area | Town of Hanson | 4.314 | 42.08218916150 | -70.85366591340 |
| Billings Webster Conservation Area | Town of Hanson | 4.297 | 42.08224701610 | -70.85278688880 |
| Billings Webster Conservation Area | Town of Hanson | 9.326 | 42.08433484230 | -70.85529481920 |

| SITE NAME | OWNER | SITE AREA (ACRES) | LATITUDE | LONGITUDE |
|---|---|---|---|---|
| | Town of Hanson | 0.918 | 42.08598729170 | -70.85672359140 |
| Billings Webster Conservation Area | Town of Hanson | 44.440 | 42.08536457090 | -70.85039094750 |
| | Town of Hanson | 1.158 | 42.09233148580 | -70.85138089510 |
| | Town of Hanson | 1.513 | 42.09420637320 | -70.85460630940 |
| | Town of Hanson | 1.578 | 42.09486427530 | -70.85344520760 |
| | Town of Hanson | 0.662 | 42.04003094600 | -70.85092813040 |
| Indian Head Brook Conservation Area | Town of Hanson | 24.752 | 42.07556578910 | -70.86030785640 |
| Fern Hill Cemetery | Town of Hanson | 7.281 | 42.06042539470 | -70.87001248100 |
| Store Pond | Town of Plymouth | 0.608 | 41.97722935530 | -70.69153539710 |
| Store Pond | Town of Plymouth | 0.060 | 41.97804714490 | -70.68989894160 |
| Russell Sawmill Conservation Area | Town of Plymouth | 0.026 | 41.97463395570 | -70.69042248220 |
| Randall-Hilliard Preserve | Town of Halifax | 2.957 | 41.96811205670 | -70.89485561030 |
| Lakeview Cemetery | Town of Wayland | 0.577 | 42.31693832340 | -71.36987496500 |
| Lakeview Cemetery | Town of Wayland | 0.423 | 42.31719027670 | -71.37002294340 |
| Lakeview Cemetery | Town of Wayland | 0.230 | 42.31727873070 | -71.36952342540 |
| Lakeview Cemetery | Town of Wayland | 0.655 | 42.31750974080 | -71.36979955450 |
| Lakeview Cemetery | Town of Wayland | 8.407 | 42.31600820580 | -71.37042000550 |
| Lakeview Cemetery | Town of Wayland | 0.690 | 42.31778868670 | -71.36975154090 |
| Lakeview Cemetery | Town of Wayland | 1.997 | 42.31829933210 | -71.36967368160 |
| Town Beach | Town of Wayland | 7.570 | 42.31826839170 | -71.37118256690 |
| | Town of Wayland | 0.287 | 42.31777322320 | -71.36718811010 |
| Hannah Williams Playground | Town of Wayland | 0.256 | 42.31847702690 | -71.36433265410 |
| Hannah Williams Playground | Town of Wayland | 0.755 | 42.31822924610 | -71.36412947960 |
| Hannah Williams Playground | Town of Wayland | 0.243 | 42.31870462990 | -71.36432418950 |
| Cochituate Field | Town of Wayland | 5.160 | 42.32105969890 | -71.36663911730 |
| Railroad R-O-W | MWRA | 10.450 | 42.36196042690 | -71.38114448970 |
| Willow Brook CR | Willow Brook Associates LP | 1.608 | 42.32300962930 | -71.34146399590 |
| Willow Brook CR | Willow Brook Associates LP | 3.987 | 42.32422323650 | -71.34167109460 |
| The Riverway | City of Boston | 0.270 | 42.33261860060 | -71.11247631540 |
| The Riverway | City of Boston | 0.531 | 42.33252215310 | -71.11297706570 |
| The Riverway | City of Boston | 0.038 | 42.33324584310 | -71.11238809030 |
| The Riverway | City of Boston | 0.117 | 42.33319063400 | -71.11199151580 |
| Hanlon Square | City of Boston | 0.049 | 42.33419377450 | -71.10526154150 |
| Kevin W Fitzgerald Park | FRIENDS OF PUDDINGSTONE PARK INC | 6.848 | 42.33239771920 | -71.10329139020 |
| Iroquois Street Woods CR | New England Baptist Hospital | 1.034 | 42.33019781600 | -71.10543671020 |
| Parker Hilltop / Parker Hill Meadow CR | NEW ENGLAND BAPTIST HOSPITAL | 1.697 | 42.32897634480 | -71.10491589990 |
| Charles River Natural Valley Storage Area | Kingsbury Blanche | 0.896 | 42.17824451800 | -71.30638787190 |
| Charles River Natural Valley Storage Area | Bell Thomas | 0.257 | 42.17864152300 | -71.30680703850 |
| Charles River Natural Valley Storage Area | Kingsbury Blanche | 1.836 | 42.17517344390 | -71.30572037060 |
| Charles River Natural Valley Storage Area | Kingsbury Blanche | 1.659 | 42.17677638470 | -71.30447805850 |
| Joslin Park | City of Boston | 0.308 | 42.33837229090 | -71.10871741490 |
| The Riverway | City of Boston | 3.234 | 42.33481451370 | -71.11088260450 |
| Happy Hollow Elementary School Playground | Town of Wayland | 5.628 | 42.33860057280 | -71.36962410980 |
| Richardson | Town of Wayland | 6.526 | 42.33419741810 | -71.38287747640 |
| Hultman Aqueduct | Massachusetts Water Resources Authority | 6.699 | 42.33348026290 | -71.38306424120 |
| Hultman Aqueduct | Massachusetts Water Resources Authority | 0.945 | 42.33430956520 | -71.37861795140 |
| | Town of Wayland | 3.674 | 42.33860626050 | -71.37107291160 |
| Ledgemere Farms CR | Ledgemere Land Corporation | 3.062 | 42.24495631120 | -71.44277131550 |

| SITE NAME | OWNER | SITE AREA (ACRES) | LATITUDE | LONGITUDE |
|---|---|---|---|---|
| Williams Road Conservation Area | Sudbury Valley Trustees | 13.660 | 42.25567365160 | -71.43213868800 |
| Happy Hollow Elementary School Playground | Town of Wayland | 1.870 | 42.33696193090 | -71.37138455580 |
| Warren School | Town of Ashland | 13.217 | 42.24198899890 | -71.44630274330 |
| Ledgemere Farms CR | Ledgemere Land Corporation | 2.910 | 42.24509259850 | -71.45010929780 |
| Ledgemere Farms CR | Ledgemere Land Corporation | 52.944 | 42.24944707280 | -71.44580874170 |
| 4-H Center | Cloverland Properties LLC | 30.339 | 42.24029926200 | -71.45470387420 |
| Schoenfield | Town of Wayland | 0.136 | 42.33574520810 | -71.37245057870 |
| Cedar Crest Road Conservation Area | Town of Wayland | 3.374 | 42.33568216030 | -71.37110709540 |
| Woodland Park Conservation Area | Town of Wayland | 0.375 | 42.33418650170 | -71.36960187500 |
| Woodland Park Conservation Area | Town of Wayland | 1.417 | 42.33426729120 | -71.37183081260 |
| Woodland Park Conservation Area | Town of Wayland | 0.451 | 42.33441215200 | -71.37003153400 |
| Woodland Park Conservation Area | Town of Wayland | 1.149 | 42.33452955460 | -71.37100495110 |
| Woodland Park Conservation Area | Town of Wayland | 0.509 | 42.33480359090 | -71.37195473660 |
| Hultman Aqueduct | Massachusetts Water Resources Authority | 8.217 | 42.33472778960 | -71.37404992340 |
|  | Town of Wayland | 0.722 | 42.33761675530 | -71.37117205500 |
| Kings Cove CR | Fore River Development LLC | 2.913 | 42.24480104150 | -70.96220029480 |
| Lovell's Grove CR | Fore River Development LLC | 0.976 | 42.24370069130 | -70.96565337790 |
| Lasell Pond CR | Lasell College | 2.258 | 42.33961443980 | -71.24829537140 |
| Capen-Reynolds Memorial Area | Town of Stoughton | 11.326 | 42.14223755970 | -71.08193963920 |
| Capen-Reynolds Memorial Area | Town of Stoughton | 13.119 | 42.14425515820 | -71.08834213320 |
| Former Shiretown Parcel | Town of Stoughton | 14.306 | 42.14795739290 | -71.07829621700 |
| Israel Loring School Field And Playground | Town of Sudbury | 6.381 | 42.35003245390 | -71.40916875790 |
| North Stoughton Tot Lot | Town of Stoughton | 0.331 | 42.15082530680 | -71.07402506230 |
| Bear Swamp Conservation Area | Town of Stoughton | 94.603 | 42.15372779890 | -71.06103971830 |
| Ames Rifle and Pistol Club CR | AMES RIFLE AND PISTOL CLUB | 60.648 | 42.08609374380 | -71.12622291940 |
| Ames Rifle and Pistol Club CR | AMES RIFLE AND PISTOL CLUB | 20.212 | 42.08291359310 | -71.12734273680 |
| Ames Rifle and Pistol Club CR | AMES RIFLE AND PISTOL CLUB | 8.393 | 42.07989817510 | -71.12533676230 |
| Ames Rifle and Pistol Club CR | AMES RIFLE AND PISTOL CLUB | 33.817 | 42.07895562680 | -71.12767574350 |
| Ames Rifle and Pistol Club CR | AMES RIFLE AND PISTOL CLUB | 10.500 | 42.08083509870 | -71.13001094710 |
| Ames Rifle and Pistol Club CR | AMES RIFLE AND PISTOL CLUB | 16.629 | 42.08531859610 | -71.12987236450 |
| Ames Rifle and Pistol Club CR | AMES RIFLE AND PISTOL CLUB | 30.187 | 42.09013199930 | -71.12978590420 |
| Ames Rifle and Pistol Club CR | AMES RIFLE AND PISTOL CLUB | 17.615 | 42.08409151950 | -71.13286474330 |
| Burnett Lane Conservation Area | Town of Wellesley | 0.877 | 42.31421287120 | -71.24157752940 |
| North Fork Preserve | Wildlands Trust | 36.793 | 41.98717151770 | -70.91429132690 |
| Blue Hills Reservation | DCR - Division of State Parks and Recreation | 7.564 | 42.21111282450 | -71.13510802390 |
| Blue Hills Reservation | DCR - Division of State Parks and Recreation | 3.741 | 42.21255628330 | -71.13613479260 |
| Neponset River Reservation | DCR - Division of State Parks and Recreation | 4.498 | 42.21282832840 | -71.13896320570 |
| Neponset River Reservation | DCR - Division of State Parks and Recreation | 14.833 | 42.21239382760 | -71.13777829670 |
| Blue Hills Reservation | DCR - Division of State Parks and Recreation | 49.767 | 42.21123796340 | -71.12900911040 |
| Blue Hills Reservation | DCR - Division of State Parks and Recreation | 5.200 | 42.21388570940 | -71.13471002750 |
| Blue Hills Reservation | DCR - Division of State Parks and Recreation | 77.157 | 42.21066260400 | -71.12485240800 |
| Blue Hills Reservation | DCR - Division of State Parks and Recreation | 107.793 | 42.21104216160 | -71.11647910550 |
|  | Town of Hanson | 6.961 | 42.08959396930 | -70.85808397090 |
|  | Town of Hanson | 0.982 | 42.09090997500 | -70.85839158510 |
| Cranberry Cove | Town of Hanson | 0.319 | 42.05548563140 | -70.85333766900 |
| Camp Kiwanee | Town of Hanson | 39.780 | 42.05798935430 | -70.84949038190 |
| Camp Kiwanee | Town of Hanson | 24.271 | 42.05953236840 | -70.84513948600 |
| Cranberry Cove | Town of Hanson | 3.460 | 42.05492682130 | -70.85287862760 |

| SITE NAME | OWNER | SITE AREA (ACRES) | LATITUDE | LONGITUDE |
|---|---|---|---|---|
| Rainbow Camp | Rainbow Camp of Massachusetts | 8.729 | 42.05635609290 | -70.85542209070 |
| Rainbow Camp | Rainbow Camp of Massachusetts | 6.512 | 42.05720180500 | -70.85529544770 |
| Rainbow Camp | Rainbow Camp of Massachusetts | 2.212 | 42.05782446050 | -70.85587349590 |
| | Town of Hanson | 2.499 | 42.05938806070 | -70.86432847360 |
| Town Forest | Town of Hanson | 36.623 | 42.06099213220 | -70.86264895490 |
| Ball Fields | Town of Hanson | 2.648 | 42.06243482780 | -70.86189686850 |
| Fleetwood Farm CR | OToole Paul S | 18.967 | 42.09063698720 | -70.79435545080 |
| Willow Brook Farm Preserve | Wildlands Trust | 84.003 | 42.08493854710 | -70.80172415970 |
| Randall-Hilliard Preserve | Town of Halifax | 4.423 | 41.97188859900 | -70.88729370810 |
| Willow Brook Farm Preserve | Wildlands Trust | 58.076 | 42.08367891690 | -70.80791175220 |
| Willow Brook Farm Preserve | Wildlands Trust | 28.474 | 42.08683151130 | -70.79841983970 |
| Willow Brook Farm Preserve | Wildlands Trust | 19.030 | 42.08994594890 | -70.79736047620 |
| Willow Brook CR | Willow Brook Associates LP | 3.300 | 42.32430907600 | -71.33891346860 |
| | Town of Wayland | 28.635 | 42.36001193900 | -71.36083759010 |
| South Cemetery | Town of Wayland | 1.754 | 42.35882676860 | -71.35725741560 |
| Sandy Burr Country Club | MARSHALL ROBERT TRUSTEE | 126.959 | 42.35633732300 | -71.36220232570 |
| Great Meadows National Wildlife Refuge | United States Department of the Interior | 10.521 | 42.35761674690 | -71.36708874920 |
| Great Meadows National Wildlife Refuge | United States Department of the Interior | 1.460 | 42.34554450850 | -71.36638222510 |
| | Town of Wayland | 26.326 | 42.34663678320 | -71.36359393660 |
| Paine Estate Reservation | Sudbury Valley Trustees | 24.802 | 42.34834854570 | -71.36470107790 |
| Paine Estate Conservation Area | Town of Wayland | 10.060 | 42.35124060150 | -71.36521498920 |
| Paine Estate Conservation Area | Town of Wayland | 25.284 | 42.35094548630 | -71.36376485310 |
| Paine Estate Reservation | Sudbury Valley Trustees | 32.950 | 42.35294533050 | -71.36610907420 |
| | Town of Wayland | 0.436 | 42.36331807380 | -71.35849760190 |
| | Town of Wayland | 0.138 | 42.36276620860 | -71.36297934360 |
| Charles River | BAKER POLLY ET AL | 24.395 | 42.15509004000 | -71.33512908570 |
| Appleknoll Farm CR | PAINE STEPHEN | 233.365 | 42.15536612770 | -71.34364945310 |
| Appleknoll Farm CR | PAINE STEPHEN | 2.641 | 42.16153105570 | -71.34235296740 |
| Appleknoll Farm CR | PAINE STEPHEN | 41.554 | 42.16226938880 | -71.33902506690 |
| McLaughlin Playground | City of Boston | 11.680 | 42.32830207170 | -71.10274229050 |
| Lawn Street Garden | BACK OF THE HILL COMMUNITY | 0.047 | 42.32727875900 | -71.10590964100 |
| Lawn Street Garden | BACK OF THE HILL COMMUNITY | 0.101 | 42.32738269180 | -71.10598683860 |
| Gibbons Playground | City of Boston | 0.041 | 42.33114454170 | -71.09833280110 |
| Gibbons Playground | City of Boston | 0.036 | 42.33117442860 | -71.09838622070 |
| Gibbons Playground | City of Boston | 0.028 | 42.33119233490 | -71.09843497020 |
| Pod Meadow | Town of Wayland | 2.438 | 42.33027196230 | -71.38287541650 |
| Pod Meadow | Town of Wayland | 4.296 | 42.33043562560 | -71.38147170010 |
| Generazio/Richardson | Town of Wayland | 1.289 | 42.33104619920 | -71.38166191080 |
| Generazio/Richardson | Town of Wayland | 22.210 | 42.33221204230 | -71.38263708490 |
| Hultman Aqueduct | Massachusetts Water Resources Authority | 8.954 | 42.33306140780 | -71.36531720140 |
| Hultman Aqueduct | Massachusetts Water Resources Authority | 3.703 | 42.32989228020 | -71.36007299500 |
| Ashland Middle And High Schools | Town of Ashland | 0.999 | 42.25301823020 | -71.47394826150 |
| Ashland Middle And High Schools | Town of Ashland | 20.745 | 42.25305347000 | -71.47607921500 |
| Girl Scout Camp | WARREN BENEVOLENT FUND | 17.417 | 42.23741776330 | -71.47314165390 |
| Ashland Pumping Station | Town of Ashland | 4.152 | 42.23323136670 | -71.47214275830 |
| | Town of Ashland | 2.180 | 42.23406270390 | -71.47203243080 |
| Stone Park | Town of Ashland | 10.503 | 42.25778553040 | -71.46671691610 |
| Fiske Corner Conservation Area | Sudbury Valley Trustees | 1.858 | 42.33230452500 | -71.35843178720 |

| SITE NAME | OWNER | SITE AREA (ACRES) | LATITUDE | LONGITUDE |
|---|---|---|---|---|
| Swiedler Gift | Sudbury Valley Trustees | 1.518 | 42.33449475770 | -71.36265355090 |
| Ames Long Pond Area | Town of Stoughton | 9.610 | 42.08154980080 | -71.13069934040 |
| Ames Long Pond Area | Town of Stoughton | 14.531 | 42.08271427730 | -71.13139049630 |
| Ames Long Pond Area | Town of Stoughton | 12.279 | 42.08037832760 | -71.12417340940 |
| Ames Long Pond Area | Town of Stoughton | 6.624 | 42.08175235740 | -71.11886038520 |
| Ames Long Pond Area | Town of Stoughton | 26.985 | 42.08249691330 | -71.12249149050 |
| Packard Manse CR | Packard Manse Inc | 15.690 | 42.11119008760 | -71.12034257270 |
| Ames Rifle and Pistol Club CR | AMES RIFLE AND PISTOL CLUB | 15.239 | 42.08062312360 | -71.12108730300 |
| Magoun Park | Town of Pembroke | 9.655 | 42.10299181130 | -70.80128093510 |
| Otoole Property | Town of Pembroke | 27.890 | 42.10981466080 | -70.79863306920 |
| Otoole Property | Town of Pembroke | 1.355 | 42.11190799600 | -70.79938248610 |
| Otoole Property | Town of Pembroke | 9.249 | 42.10866059500 | -70.79609212240 |
| Otoole Property | Town of Pembroke | 17.104 | 42.10698220950 | -70.79762386840 |
| Worcester Square | City of Boston | 0.278 | 42.33669691600 | -71.07474238260 |
| Great Meadows National Wildlife Refuge | United States Department of the Interior | 5.853 | 42.36124977670 | -71.36467678710 |
| Cunningham Park | City of Boston | 0.180 | 42.35012614040 | -71.14774720920 |
| Fidelis Way Park | City of Boston | 5.147 | 42.34783258230 | -71.14328861100 |
| Commonwealth Tenants Assoc Garden | City of Boston | 0.251 | 42.34499134400 | -71.14384082330 |
| Commonwealth Tenants Assoc Garden | City of Boston | 0.099 | 42.34748791240 | -71.14396487040 |
| Euston Path Rock | City of Boston | 0.387 | 42.34263092380 | -71.14752961880 |
| Great Meadows National Wildlife Refuge | United States Department of the Interior | 0.221 | 42.34139341210 | -71.39596042800 |
| Great Meadows National Wildlife Refuge | United States Department of the Interior | 1.566 | 42.34208583410 | -71.39723161880 |
| Great Meadows National Wildlife Refuge | United States Department of the Interior | 2.689 | 42.34252607010 | -71.38976847770 |
| Great Meadows National Wildlife Refuge | United States Department of the Interior | 0.913 | 42.34300977410 | -71.39261149030 |
| Great Meadows National Wildlife Refuge | United States Department of the Interior | 0.683 | 42.34312861230 | -71.39759597850 |
| Great Meadows National Wildlife Refuge | United States Department of the Interior | 0.083 | 42.34325312700 | -71.39699931060 |
| Great Meadows National Wildlife Refuge | United States Department of the Interior | 8.596 | 42.34264175860 | -71.39562170620 |
| | Town of Wayland | 0.485 | 42.36281305540 | -71.36072252170 |
| | Town of Wayland | 0.316 | 42.36292893370 | -71.36272878570 |
| | Town of Wayland | 0.290 | 42.36319100980 | -71.36076227370 |
| | Town of Wayland | 2.649 | 42.36221533760 | -71.36284743240 |
| Mission Hill Community Garden | Boston Planning and Development Agency | 0.160 | 42.33009172330 | -71.09816376330 |
| Mission Hill Community Garden | Boston Natural Areas Network | 0.341 | 42.33023179620 | -71.09781998570 |
| Charles River Natural Valley Storage Area | Kinbsbury Blanche | 19.600 | 42.17262015000 | -71.30425055120 |
| Charles River Natural Valley Storage Area | Roman Catholic Archdiocese of Boston | 0.495 | 42.17553007110 | -71.30250058010 |
| Charles River Natural Valley Storage Area | Wise Frederick and Donna | 0.420 | 42.16902069890 | -71.31826834790 |
| Charles River Natural Valley Storage Area | Frigon Richard and Sandra | 0.377 | 42.16994825140 | -71.31863027820 |
| Charles River Natural Valley Storage Area | Link Thomas and Lois | 0.209 | 42.17027670360 | -71.31865440130 |
| Jamaicaway | City of Boston | 1.312 | 42.32696202330 | -71.11261839770 |
| Tobin Community Center Garden | City of Boston | 0.291 | 42.33278764960 | -71.09788116660 |
| Jamaicaway | City of Boston | 0.035 | 42.33044134680 | -71.11251121930 |
| Old County Path Standpipe | Town of Wayland | 0.828 | 42.34750285940 | -71.34991526680 |
| Old County Path Standpipe | Town of Wayland | 4.275 | 42.34807777150 | -71.35152048420 |
| Wilcox | Sudbury Valley Trustees | 1.827 | 42.34999890310 | -71.35299708540 |
| | Town of Sudbury | 4.742 | 42.35444416000 | -71.43818517910 |
| | Town of Sudbury | 39.584 | 42.35624269930 | -71.43959507390 |
| Hedge Elementary School | Town of Plymouth | 0.938 | 41.97342726990 | -70.68883896060 |
| Hedge Elementary School | Town of Plymouth | 0.239 | 41.97370556930 | -70.68808237870 |

| SITE NAME | OWNER | SITE AREA (ACRES) | LATITUDE | LONGITUDE |
|---|---|---|---|---|
| Hedge Elementary School | Town of Plymouth | 10.675 | 41.97419264240 | -70.68947591840 |
| Jamaicaway | City of Boston | 0.033 | 42.33075942240 | -71.11313585760 |
| Jamaicaway | City of Boston | 0.440 | 42.33129162110 | -71.11329583050 |
| Jamaicaway | City of Boston | 0.320 | 42.33107256860 | -71.11282499950 |
| Jamaicaway | City of Boston | 0.254 | 42.33059034770 | -71.11238907470 |
| Jamaicaway | City of Boston | 0.076 | 42.32330605360 | -71.11521979430 |
| Jamaicaway | City of Boston | 0.166 | 42.32392312920 | -71.11474922940 |
| Jamaicaway | City of Boston | 0.530 | 42.32224824810 | -71.11642493230 |
| Jamaicaway | City of Boston | 0.340 | 42.31937952620 | -71.11680937520 |
| Jamaicaway | City of Boston | 0.189 | 42.32056136440 | -71.11660822260 |
| Jamaicaway | City of Boston | 0.354 | 42.31629453380 | -71.11667124560 |
| Jamaicaway | City of Boston | 0.206 | 42.31408027740 | -71.11895424960 |
| Jamaicaway | City of Boston | 0.309 | 42.31503330620 | -71.11761178670 |
| Jamaicaway | City of Boston | 0.263 | 42.31782102050 | -71.11651345770 |
| Olmsted Park | City of Boston | 21.702 | 42.32703663100 | -71.11374289570 |
| Olmsted Park | City of Boston | 11.419 | 42.32256711800 | -71.11770747170 |
| Jamaica Pond Park | City of Boston | 0.014 | 42.31372129330 | -71.12203767270 |
| Jamaica Pond Park | City of Boston | 0.025 | 42.31937333920 | -71.12152582880 |
| Jamaica Pond Park | City of Boston | 31.608 | 42.31817301700 | -71.11946835530 |
| Parkman Memorial | City of Boston | 6.710 | 42.31739946320 | -71.12410310390 |
| Arborway | City of Boston | 0.002 | 42.30887582730 | -71.12015314800 |
| Arborway | City of Boston | 4.317 | 42.30395370530 | -71.11856771560 |
| Arborway | City of Boston | 0.003 | 42.30894480110 | -71.12055575330 |
| Arborway | City of Boston | 0.376 | 42.30863381800 | -71.12061269480 |
| Arborway | City of Boston | 0.032 | 42.30902721290 | -71.12107120750 |
| Arborway | City of Boston | 0.695 | 42.30898644270 | -71.12168099870 |
| Old County Path Standpipe | Town of Wayland | 7.807 | 42.34923588950 | -71.35131697400 |
|  | Town of Wayland | 3.837 | 42.34818830640 | -71.34882893080 |
|  | Town of Wayland | 4.057 | 42.34897025310 | -71.34958059470 |
|  | Bowden Dorothy S | 0.182 | 42.36042426920 | -71.35754150190 |
| Bowden CR | Bowden Dorothy S | 0.410 | 42.36070662930 | -71.35775339550 |
|  | Linden L Thomas and Sally B | 0.424 | 42.36067167500 | -71.35732711990 |
| Sears Land | Town of Wayland | 9.617 | 42.35591960040 | -71.35262459600 |
| Pine Brook Addition | MCMANUS THOMAS | 6.412 | 42.35660349220 | -71.34708137780 |
| Pine Brook Addition | MCMANUS THOMAS | 0.115 | 42.35896190560 | -71.34275246220 |
| Pine Brook Addition | MCMANUS THOMAS | 4.298 | 42.35805169320 | -71.34776366450 |
| Pine Brook Addition | MCMANUS THOMAS | 4.574 | 42.35873919350 | -71.34417148750 |
| Pine Brook Addition | MCMANUS THOMAS | 0.501 | 42.35936830160 | -71.34463809100 |
| Pine Brook Addition | MCMANUS THOMAS | 0.710 | 42.35927750220 | -71.34285199910 |
| Pine Brook Addition | MCMANUS THOMAS | 0.208 | 42.35962477610 | -71.34298402460 |
| Howard Johnsons Site | City of Quincy | 7.094 | 42.23619219850 | -71.02462347600 |
| Robinsons Creek Area | Town of Pembroke | 0.239 | 42.10334817120 | -70.78972021740 |
| Robinsons Creek Area | Town of Pembroke | 15.085 | 42.10130314150 | -70.79060191110 |
| Robinsons Creek Area | Town of Pembroke | 6.155 | 42.10376766670 | -70.79094698170 |
| Lincoln Park | City of Somerville | 5.035 | 42.37823974410 | -71.09992704770 |
| Pod Meadow | Town of Wayland | 0.229 | 42.34092220060 | -71.39346883590 |
| Pod Meadow | Town of Wayland | 0.386 | 42.34136324860 | -71.39326039050 |
| Pod Meadow | Town of Wayland | 0.276 | 42.34122294360 | -71.39199803790 |

| SITE NAME | OWNER | SITE AREA (ACRES) | LATITUDE | LONGITUDE |
|---|---|---|---|---|
| Great Meadows National Wildlife Refuge | United States Department of the Interior | 5.655 | 42.33958212340 | -71.38711661650 |
| Great Meadows National Wildlife Refuge | United States Department of the Interior | 3.131 | 42.34248616450 | -71.38598860990 |
| Great Meadows National Wildlife Refuge | United States Department of the Interior | 51.067 | 42.34087553650 | -71.38383496110 |
| Great Meadows National Wildlife Refuge | United States Department of the Interior | 1.726 | 42.34357960830 | -71.38387269040 |
| Great Meadows National Wildlife Refuge | United States Department of the Interior | 5.705 | 42.34407355740 | -71.38767985090 |
| Great Meadows National Wildlife Refuge | United States Department of the Interior | 29.010 | 42.34685432010 | -71.38656484790 |
| Great Meadows National Wildlife Refuge | United States Department of the Interior | 1.503 | 42.35009287780 | -71.38746530500 |
| Great Meadows National Wildlife Refuge | United States Department of the Interior | 5.071 | 42.35049891280 | -71.38656982760 |
| Great Meadows National Wildlife Refuge | United States Department of the Interior | 1.448 | 42.35077343770 | -71.38865283030 |
| Great Meadows National Wildlife Refuge | United States Department of the Interior | 22.763 | 42.35259181990 | -71.38666160410 |
| Cutler | Town of Wayland | 87.038 | 42.35116148080 | -71.37385948070 |
| Great Meadows National Wildlife Refuge | United States Department of the Interior | 0.200 | 42.35529845090 | -71.38577095810 |
| Sears Gift | Sudbury Valley Trustees | 4.329 | 42.35524335610 | -71.37480948260 |
| Great Meadows National Wildlife Refuge | United States Department of the Interior | 2.870 | 42.35594456050 | -71.38174367590 |
| Arnold Arboretum II | City of Boston | 65.557 | 42.29388779860 | -71.12674526170 |
| South Street Tract | HARVARD COLLEGE PRESIDENT & FELLOWS | 4.760 | 42.29966600940 | -71.12051739890 |
| Arborway | City of Boston | 0.775 | 42.31070942530 | -71.12236775300 |
| Arborway | City of Boston | 0.012 | 42.31212063620 | -71.12253081920 |
| Arborway | City of Boston | 0.060 | 42.30947089750 | -71.12175619630 |
| Arborway | City of Boston | 0.954 | 42.31055735860 | -71.12197571770 |
| Arborway | City of Boston | 0.314 | 42.31248946430 | -71.12246507660 |
| Arborway | City of Boston | 0.457 | 42.31339453260 | -71.12074277080 |
| Arborway | City of Boston | 0.091 | 42.31366276480 | -71.12057638160 |
| Arborway | City of Boston | 1.512 | 42.31335756590 | -71.12176125940 |
| Saint Rose Street Community Garden | Boston Natural Areas Network | 0.080 | 42.30446375070 | -71.11619154910 |
| Brewer/Burroughs Tot Lot | City of Boston | 0.191 | 42.31167841350 | -71.11552244880 |
| Soldiers Monument | City of Boston | 0.133 | 42.30940449120 | -71.11582411920 |
|  | Town of Sudbury | 4.210 | 42.35297308320 | -71.46767782650 |
| Sears Land | Town of Wayland | 21.065 | 42.35767130700 | -71.35040052100 |
| Pine Brook Addition | MCMANUS THOMAS | 11.400 | 42.35860444800 | -71.34654977790 |
| Sears Land | Town of Wayland | 6.740 | 42.36075686260 | -71.35356158370 |
|  | X | 0.626 | 42.35499754950 | -71.34108074380 |
|  | X | 1.759 | 42.35533832750 | -71.34066800980 |
|  | X | 1.040 | 42.35559419000 | -71.34069347160 |
|  | X | 0.899 | 42.35572395410 | -71.34024633320 |
|  | X | 2.359 | 42.35587141000 | -71.33958494350 |
|  | X | 2.244 | 42.35620193290 | -71.33885446490 |
|  | X | 1.153 | 42.35652415170 | -71.33843352030 |
|  | X | 1.962 | 42.33276472250 | -71.34010313350 |
|  | X | 0.176 | 42.33324902030 | -71.34021671950 |
| Hamlen Cr #24 | HAMLEN DEVENS H AND JAMES M | 1.010 | 42.34753668410 | -71.33426624170 |
| Hamlen Cr #24 | HAMLEN DEVENS H AND JAMES M | 1.564 | 42.34819270450 | -71.33488792590 |
| Hamlen Cr #24 | HAMLEN DEVENS H AND JAMES M | 1.646 | 42.34876610760 | -71.33550498250 |
| Hamlen Cr #24 | HAMLEN DEVENS H AND JAMES M | 1.827 | 42.34939901500 | -71.33593517900 |
| Hamlen Woods | Sudbury Valley Trustees | 1.933 | 42.33853832490 | -71.34130766850 |
| Hamlen Woods | Sudbury Valley Trustees | 9.520 | 42.33966766540 | -71.34580799200 |
| Hamlen Woods | Sudbury Valley Trustees | 25.138 | 42.33948937040 | -71.35068836260 |
| Hamlen Woods | Sudbury Valley Trustees | 45.639 | 42.34206722430 | -71.34498493410 |

| SITE NAME | OWNER | SITE AREA (ACRES) | LATITUDE | LONGITUDE |
|---|---|---|---|---|
| | Town of Wayland | 7.075 | 42.33792166020 | -71.34553671430 |
| Granite Links Golf Course | City of Quincy | 1.170 | 42.24085062390 | -71.04313542240 |
| Granite Links Golf Course | City of Quincy | 0.350 | 42.24107501360 | -71.04385618820 |
| Granite Links Golf Course | City of Quincy | 13.296 | 42.24305117780 | -71.05691740180 |
| Granite Links Golf Course | City of Quincy | 20.983 | 42.24558337620 | -71.05238153980 |
| Cunningham Park | Cunningham Foundation of Milton | 0.689 | 42.24861968210 | -71.04934606230 |
| Cunningham Park | Cunningham Foundation of Milton | 37.042 | 42.24772345240 | -71.04701722620 |
| Cunningham Park | Cunningham Foundation of Milton | 2.276 | 42.25014983020 | -71.04562523670 |
| Granite Links Golf Course | City of Quincy | 164.878 | 42.24116543450 | -71.05096573950 |
| Cunningham Park | Cunningham Foundation of Milton | 1.720 | 42.25063614280 | -71.04552306180 |
| Southwest Corridor Community Farm CR | Boston Urban Gardeners | 0.599 | 42.32079132090 | -71.10240493160 |
| Eagle Hill Memorial Community Garden | Boston Natural Areas Network | 0.153 | 42.37921092950 | -71.03984432450 |
| Symphony Road Community Garden | Boston Natural Areas Network | 0.298 | 42.34293727180 | -71.08936418230 |
| Lydon Way Community Garden | Boston Natural Areas Network | 0.186 | 42.28871639730 | -71.06003949080 |
| Lucerne-Balsam Streets Community Garden | Boston Natural Areas Network | 0.226 | 42.28699236060 | -71.08820985010 |
| Lucerne-Balsam Streets Community Garden | Boston Natural Areas Network | 0.186 | 42.28690723220 | -71.08785801130 |
| Nira Avenue Community Garden | Boston Natural Areas Network | 0.151 | 42.32509943050 | -71.10873641860 |
| Arcola St. Park | Boston Natural Areas Network | 0.065 | 42.32447556370 | -71.10860595510 |
| Roundhill Street Community Garden | Boston Natural Areas Network | 0.070 | 42.32490809310 | -71.10761882550 |
| Alvah Kittredge Square Park | Boston Natural Areas Network | 0.164 | 42.32806968340 | -71.09292072980 |
| Water Protection Land | Town of Hanover | 1.085 | 42.13133563330 | -70.83292482430 |
| Great Meadows National Wildlife Refuge | United States Department of the Interior | 20.970 | 42.35578980850 | -71.37716042090 |
| Great Meadows National Wildlife Refuge | United States Department of the Interior | 15.696 | 42.35695075560 | -71.38568344570 |
| Great Meadows National Wildlife Refuge | United States Department of the Interior | 0.717 | 42.35820139840 | -71.39107540750 |
| Great Meadows National Wildlife Refuge | United States Department of the Interior | 31.211 | 42.35651687140 | -71.38895478050 |
| Great Meadows National Wildlife Refuge | United States Department of the Interior | 14.883 | 42.35953535550 | -71.39013482480 |
| Great Meadows National Wildlife Refuge | United States Department of the Interior | 6.018 | 42.35998847630 | -71.38849657760 |
| Great Meadows National Wildlife Refuge | United States Department of the Interior | 11.563 | 42.36035417340 | -71.38650764480 |
| Great Meadows National Wildlife Refuge | United States Department of the Interior | 71.051 | 42.35823739900 | -71.38097961850 |
| Great Meadows National Wildlife Refuge | United States Department of the Interior | 4.641 | 42.36000278970 | -71.38405389050 |
| Great Meadows National Wildlife Refuge | United States Department of the Interior | 12.480 | 42.35957625370 | -71.37667749850 |
| Great Meadows National Wildlife Refuge | United States Department of the Interior | 2.782 | 42.36080379190 | -71.37577609000 |
| Great Meadows National Wildlife Refuge | United States Department of the Interior | 28.374 | 42.36090641170 | -71.38091359060 |
| Great Meadows National Wildlife Refuge | United States Department of the Interior | 29.649 | 42.36063840300 | -71.37385321180 |
| Great Meadows National Wildlife Refuge | United States Department of the Interior | 18.927 | 42.35722501580 | -71.36871580420 |
| Great Meadows National Wildlife Refuge | United States Department of the Interior | 1.087 | 42.34054443640 | -71.39616273340 |
| Great Meadows National Wildlife Refuge | United States Department of the Interior | 0.048 | 42.34105619600 | -71.39594506740 |
| Great Meadows National Wildlife Refuge | United States Department of the Interior | 0.092 | 42.34119189510 | -71.39660550100 |
| Great Meadows National Wildlife Refuge | United States Department of the Interior | 0.156 | 42.34130914920 | -71.39669480570 |
| | Town of Sudbury | 10.766 | 42.34705208900 | -71.43504869660 |
| Newell Gift | Sudbury Valley Trustees | 6.805 | 42.34601462770 | -71.42732934720 |
| Mahoney Farm | Town of Sudbury | 7.114 | 42.34725294390 | -71.42689640400 |
| | Town of Sudbury | 3.628 | 42.34511661440 | -71.42333144500 |
| Cider Mill Road | Sudbury Valley Trustees | 0.955 | 42.34658540350 | -71.42197158600 |
| Land End Lane | Sudbury Valley Trustees | 0.956 | 42.34767697200 | -71.41863775930 |
| | Town of Sudbury | 0.226 | 42.34812471890 | -71.40431908190 |
| | Town of Sudbury | 3.001 | 42.34864926750 | -71.40651649790 |
| | Town of Sudbury | 2.240 | 42.34896144740 | -71.40402506400 |

| SITE NAME | OWNER | SITE AREA (ACRES) | LATITUDE | LONGITUDE |
|---|---|---|---|---|
| Arnold Arboretum I | City of Boston | 159.771 | 42.30058603830 | -71.12323639250 |
| Walter Street Cemetery | City of Boston | 0.882 | 42.29312728490 | -71.12993829420 |
| | Town of Sudbury | 0.887 | 42.34656595310 | -71.38944398780 |
| Great Meadows National Wildlife Refuge | United States Department of the Interior | 10.642 | 42.34602497400 | -71.38919714350 |
| | Town of Sudbury | 3.342 | 42.35726551840 | -71.40441794730 |
| Cutler Gift - Landham Road | Sudbury Valley Trustees | 3.044 | 42.35805126200 | -71.40318336780 |
| Wash Brook Parcel | Town of Sudbury | 29.189 | 42.35879292100 | -71.40700819030 |
| | Town of Sudbury | 9.678 | 42.35616482540 | -71.40115311580 |
| | Boston Natural Areas Network | 0.100 | 42.32936400410 | -71.09331740000 |
| Forbes Street Community Garden | Boston Natural Areas Network | 0.371 | 42.32160689040 | -71.10771801970 |
| Paul Gore-Beecher Streets Community Garden | Boston Natural Areas Network | 0.508 | 42.31846781400 | -71.10660359600 |
| Starr Lane Park | Boston Natural Areas Network | 0.062 | 42.31263968070 | -71.11340246170 |
| Leland Street Herb Garden | Boston Natural Areas Network | 0.261 | 42.29669242960 | -71.11205399880 |
| Minton Stable Community Garden | Boston Natural Areas Network | 1.255 | 42.30527183570 | -71.10544437440 |
| Brookside Community Garden | Boston Natural Areas Network | 0.129 | 42.31350972700 | -71.10434072780 |
| Granada Park Community Garden | Boston Natural Areas Network | 0.300 | 42.31273101150 | -71.09875673150 |
| Cedar-Juniper Natural Area | Boston Natural Areas Network | 0.385 | 42.32418555200 | -71.08952809210 |
| Leyland Street Community Garden Extension | Boston Natural Areas Network | 0.082 | 42.32058860750 | -71.07031590310 |
| Leyland St. Park | Boston Natural Areas Network | 0.081 | 42.32090918810 | -71.07123299750 |
| Leyland Street Community Garden | Boston Natural Areas Network | 0.155 | 42.32071201790 | -71.07042938550 |
| Leyland St. Park | Boston Natural Areas Network | 0.238 | 42.32074677440 | -71.07106812340 |
| Edward J Cooper Memorial Community Garden | EDWARD J COOPER COMMUNITY GARDENING AND EDUCATION CENTER INC | 0.672 | 42.32778967570 | -71.09382734360 |
| Leyland St. Park | Boston Natural Areas Network | 0.083 | 42.32099048490 | -71.07131461890 |
| Leyland Street Community Garden | Boston Natural Areas Network | 0.081 | 42.32083162060 | -71.07054456260 |
| Julian-Judson-Dean Sts. Community Garden | Boston Natural Areas Network | 0.205 | 42.31945010030 | -71.07447086560 |
| Julia-Judson-Dean Sts. Community Garden | Boston Natural Areas Network | 0.191 | 42.31938708990 | -71.07489673420 |
| Highland Avenue Community Garden | Boston Natural Areas Network | 0.102 | 42.32835155330 | -71.09276483750 |
| Flowed Meadow CR | City of Newton | 0.173 | 42.35685883340 | -71.24841138750 |
| Flowed Meadow Conservation Area | City of Newton | 0.910 | 42.35706677100 | -71.24768222710 |
| Flowed Meadow Conservation Area | City of Newton | 34.328 | 42.35576574920 | -71.24653376250 |
| Auburndale Meadows Conservation Area | City of Newton | 0.647 | 42.35339839360 | -71.23824309680 |
| Auburndale Meadows Conservation Area | City of Newton | 0.784 | 42.35376120700 | -71.23662117830 |
| Dolan Pond Conservation Area | City of Newton | 0.743 | 42.35064828750 | -71.23390681260 |
| Chaflin Park | City of Newton | 0.717 | 42.35470294590 | -71.18520576020 |
| Cochituate Aqueduct | City of Newton | 0.394 | 42.34053387800 | -71.16775159950 |
| Newton Reservoir | City of Newton | 8.632 | 42.33987162850 | -71.17352073720 |
| Field CR | Field Michael S | 0.153 | 42.32563275580 | -71.16852037250 |
| Jick/Zoltek-Jick CR | Jick Todd and Zoltek-Jick Rose | 0.260 | 42.32415540150 | -71.16844039730 |
| Longwater Brook CR | LaMarre Richard D Trustee os Stone Brook Meadow RT | 5.556 | 42.13688772350 | -70.87158004460 |
| Stasiluk Nava CR | Town of Hanover | 8.514 | 42.10115784370 | -70.85832251240 |
| Constitution Beach | Massachusetts Bay Transit Authority | 0.016 | 42.38504577640 | -71.01025181150 |
| Constitution Beach | DCR - Division of State Parks and Recreation | 45.459 | 42.38135549390 | -71.00928708070 |
| Great Meadows National Wildlife Refuge | United States Department of the Interior | 2.731 | 42.34364668500 | -71.39488604930 |
| Great Meadows National Wildlife Refuge | United States Department of the Interior | 1.011 | 42.34405404690 | -71.38864477930 |
| Great Meadows National Wildlife Refuge | United States Department of the Interior | 17.399 | 42.34398580520 | -71.39085014400 |
| Great Meadows National Wildlife Refuge | United States Department of the Interior | 4.454 | 42.34337822860 | -71.38573528750 |
| Great Meadows National Wildlife Refuge | United States Department of the Interior | 25.820 | 42.34472417570 | -71.38278965670 |

| SITE NAME | OWNER | SITE AREA (ACRES) | LATITUDE | LONGITUDE |
|---|---|---|---|---|
| Pod Meadow | Town of Wayland | 3.286 | 42.34132692680 | -71.39266897160 |
| Wayland Rod And Gun Club | WAYLAND ROD AND GUN CLUB | 0.521 | 42.34218204410 | -71.39242646540 |
| Wayland Rod And Gun Club | WAYLAND ROD AND GUN CLUB | 0.228 | 42.34242318740 | -71.39250301080 |
| Wayland Rod And Gun Club | WAYLAND ROD AND GUN CLUB | 14.556 | 42.34127933160 | -71.39107492420 |
| Weston Aqueduct | Massachusetts Water Resources Authority | 66.208 | 42.33631123660 | -71.38301013250 |
| Weston Aqueduct | Massachusetts Water Resources Authority | 22.736 | 42.33775340590 | -71.38623902270 |
| Weston Aqueduct | Massachusetts Water Resources Authority | 8.955 | 42.33986387340 | -71.37620703050 |
| Weston Aqueduct | Massachusetts Water Resources Authority | 16.117 | 42.34112523010 | -71.36270004740 |
| Weston Aqueduct | Massachusetts Water Resources Authority | 1.425 | 42.34839946720 | -71.35939204340 |
| Weston Aqueduct | Massachusetts Water Resources Authority | 4.936 | 42.35696100760 | -71.33427662180 |
| Weston Aqueduct | Massachusetts Water Resources Authority | 15.415 | 42.35350714200 | -71.35067410150 |
| Weston Aqueduct | Massachusetts Water Resources Authority | 3.240 | 42.35808190980 | -71.34060207020 |
| Whitney and Thayer Woods | The Trustees of Reservations | 2.491 | 42.24282924550 | -70.84352773940 |
|  | Town of Cohasset | 0.403 | 42.24390085830 | -70.84127734180 |
| Skating Club | Town of Hingham | 9.064 | 42.24361939200 | -70.84403865960 |
| Woodside Cemetery | Town of Cohasset | 20.214 | 42.24303458680 | -70.84006985240 |
| Magazine Street Community Garden | Boston Natural Areas Network | 0.191 | 42.32562240860 | -71.07303187270 |
| Jardin De La Amistad | Boston Natural Areas Network | 0.234 | 42.32577202680 | -71.07545431020 |
| Winthrop Street Community Garden | Boston Natural Areas Network | 0.111 | 42.32612532910 | -71.08187878600 |
| Dacia-Woodcliff Streets Community Garden | Boston Natural Areas Network | 0.484 | 42.31563030520 | -71.07672522030 |
| Savin-Maywood Streets Community Garden | Boston Natural Areas Network | 0.460 | 42.31608433190 | -71.07935498280 |
| Mount Calvary Holy Church Garden | Mt. Cavalry Holy Church of America Inc. | 0.227 | 42.31235780790 | -71.08072453150 |
| Monadnock St. Community Garden | Boston Natural Areas Network | 0.217 | 42.31708557480 | -71.06849313140 |
| Norton-Stonehurst Streets Community Garden | Boston Natural Areas Network | 0.085 | 42.30515208890 | -71.06714875410 |
| Audrey Jacobs Memorial Community Garden | Boston Natural Areas Network | 0.105 | 42.30200038510 | -71.07357912370 |
| Cochituate State Park | DCR - Division of State Parks and Recreation | 7.753 | 42.31050111460 | -71.37235090280 |
| Cochituate State Park | DCR - Division of State Parks and Recreation | 222.441 | 42.30521771360 | -71.37141702060 |
| Hampton Place CR | CHARLOTTE BRILLIANT TRUSTEES | 1.986 | 42.31606370240 | -71.18114143740 |
|  | CKF OF NEWTON DEVELOPMENT CORPORATION | 0.776 | 42.31778382250 | -71.18321271910 |
| Bowen Elementary School Playground | City of Newton | 9.011 | 42.32148223650 | -71.18616994040 |
| The Terraces CR | Newton Terraces LLC | 1.722 | 42.32433362970 | -71.19046301710 |
| Hebrew College CR | Hebrew College | 1.708 | 42.32558820010 | -71.18806776140 |
| Paul Street CR | Antaramian Jack J | 0.189 | 42.32710785970 | -71.19468705510 |
| Town Brook Flood Control | DCR - Division of State Parks and Recreation | 61.756 | 42.21779122680 | -71.01811458550 |
| Lyman CR | Cunningham North and Colin Trs of Lyman Realty Trust | 13.598 | 42.24954563240 | -71.23639181390 |
| Lasell Boathouse | LASELL COLLEGE | 0.211 | 42.34156515590 | -71.25830415260 |
| Lasell Boathouse | Commonwealth of Massachusetts | 0.309 | 42.34156554420 | -71.25871114030 |
| Spring Street Conservation Land | Town of Marshfield | 1.940 | 42.15010490690 | -70.74830255890 |
| North River Wildlife Sanctuary | Massachusetts Audubon Society | 3.214 | 42.15407576730 | -70.75229786100 |
| North Hanover Conservation Area | Town of Hanover | 2.772 | 42.15310868680 | -70.86314176170 |
| Union Cemetery | Town of Hanover | 1.917 | 42.15745845280 | -70.84839813450 |
| Mann Brook Swamp | Town of Hanover | 4.523 | 42.15044005740 | -70.89742179700 |
| Robsham Gift South | Sudbury Valley Trustees | 2.829 | 42.33589694480 | -71.37718015710 |
|  | X | 0.171 | 42.35610432330 | -71.33317779560 |
| Millennium Park | City of Boston | 0.225 | 42.28084557890 | -71.17747399920 |
| Millennium Park | City of Boston | 93.540 | 42.28222522390 | -71.18314797200 |
| West Roxbury High School Recreational Fields | City of Boston | 35.250 | 42.28223680070 | -71.17438163840 |
| St Josephs Cemetery II | Roman Catholic Archdiocese of Boston | 27.155 | 42.28534293600 | -71.17436520440 |

| SITE NAME | OWNER | SITE AREA (ACRES) | LATITUDE | LONGITUDE |
|---|---|---|---|---|
| Rivermoor III | City of Boston | 0.516 | 42.27804806860 | -71.17825185930 |
| Millennium Park | City of Boston | 0.016 | 42.28042426380 | -71.17976797960 |
| Millennium Park | City of Boston | 0.799 | 42.28102245520 | -71.17832544570 |
| Water Department Land | Town of Medway | 0.733 | 42.14581724870 | -71.43495563790 |
| Erie-Ellington Sts. Park | Boston Natural Areas Network | 0.247 | 42.30186150000 | -71.08149497670 |
| Greenwood Street Community Garden | Boston Natural Areas Network | 0.205 | 42.29701778930 | -71.07926103510 |
| Spencer Street Community Garden | Boston Natural Areas Network | 0.104 | 42.29376505410 | -71.07583499240 |
| Wheatland Avenue Community Garden | Boston Natural Areas Network | 0.149 | 42.29266202080 | -71.07613245040 |
| Town Brook Flood Control | VARIOUS | 0.116 | 42.22078422150 | -71.01362792970 |
| Town Brook Flood Control | VARIOUS | 0.128 | 42.22270693670 | -71.01042909460 |
| Town Brook Flood Control | VARIOUS | 1.292 | 42.22565424590 | -71.00858221640 |
| South End South Burying Ground | City of Boston | 1.479 | 42.33793606160 | -71.07394099320 |
| Franklin Square | City of Boston | 2.464 | 42.33880331840 | -71.07254929530 |
| Blackstone Square | City of Boston | 2.478 | 42.33964882520 | -71.07356144020 |
| Northampton Community Garden | South End Lower Roxbury Open Space Land Trust | 0.221 | 42.33510794510 | -71.07615132190 |
| | Land Preservation Society of Norton | 21.315 | 41.96883897590 | -71.14765094320 |
| The Estates At Highland Ridge CR | Eagle Farm Limited Partnership | 6.032 | 42.26133179240 | -71.53569303120 |
| Drinkwater River Conservation Area | Town of Hanson | 4.231 | 42.08913446870 | -70.87721917550 |
| | Town of Hanson | 0.824 | 42.07787251510 | -70.89412201600 |
| | Town of Hanson | 7.390 | 42.07933812030 | -70.89184588210 |
| Cox's Corner Conservation Area | Town of Hanson | 0.381 | 42.08161220070 | -70.88787726400 |
| | Town of Hanson | 12.292 | 42.08140173600 | -70.89814208780 |
| North River Wildlife Sanctuary | Massachusetts Audubon Society | 84.515 | 42.15337763320 | -70.74666155990 |
| North River Wildlife Sanctuary | Massachusetts Audubon Society | 40.075 | 42.15410364070 | -70.74097368600 |
| North River Wildlife Sanctuary | Massachusetts Audubon Society | 12.653 | 42.15805664510 | -70.74524398580 |
| North River Wildlife Sanctuary | Massachusetts Audubon Society | 22.516 | 42.15870559540 | -70.74119873630 |
| North River Lot | Town of Marshfield | 6.008 | 42.16010501900 | -70.73701343840 |
| Hagar Forest (Joseph) | New England Forestry Foundation | 16.911 | 42.14274744680 | -70.72914018980 |
| Hagar Forest (Joseph) | New England Forestry Foundation | 7.813 | 42.14511338230 | -70.73463172660 |
| Little / Tilden Gift | Massachusetts Audubon Society | 25.352 | 42.14302544880 | -70.76606395630 |
| Phillips Farm Preserve | Wildlands Trust | 40.122 | 42.14741581980 | -70.76806325260 |
| Union Street Woodland | Town of Marshfield | 40.641 | 42.15107653950 | -70.76817286650 |
| Nelson Memorial Forest | New England Forestry Foundation | 157.125 | 42.15381188570 | -70.76230484950 |
| Nelson Memorial Forest | New England Forestry Foundation | 21.366 | 42.14713139550 | -70.76013604200 |
| Mann Brook Swamp | Town of Hanover | 0.858 | 42.14962711410 | -70.89829353560 |
| Hacketts Pond | SOUTH SHORE NATURAL SCIENCE CENTER INC | 0.298 | 42.14588223310 | -70.87061258070 |
| Pond St Well Protection | Town of Hanover | 5.605 | 42.13326221900 | -70.83513833120 |
| Pond St Well Protection | Town of Hanover | 3.919 | 42.13271210380 | -70.83393486050 |
| Pond St Well Protection | Town of Hanover | 2.213 | 42.13137054410 | -70.83401325490 |
| Pond St Well Protection | Town of Hanover | 2.010 | 42.13149290090 | -70.83216941250 |
| Broadway Well Site | Town of Hanover | 9.602 | 42.11230386120 | -70.82022581730 |
| Salmond School Fields | Town of Hanover | 2.487 | 42.11101880240 | -70.81338534770 |
| Summer Street Conservation Area | Town of Hanover | 23.106 | 42.11150179840 | -70.88218058930 |
| Calvin J Ellis Field | Town of Hanover | 11.659 | 42.11471006800 | -70.87921995090 |
| Hacketts Pond | SOUTH SHORE NATURAL SCIENCE CENTER INC | 6.138 | 42.14474358140 | -70.87035662900 |
| Old Town Way Conservation Area | Town of Hanover | 2.925 | 42.14412649530 | -70.85697305410 |
| Charles River Natural Valley Storage Area | Army Corps of Engineers | 3.274 | 42.16261956310 | -71.39470375240 |
| Charles River Natural Valley Storage Area | Army Corps of Engineers | 2.579 | 42.16249194690 | -71.39726506390 |

| SITE NAME | OWNER | SITE AREA (ACRES) | LATITUDE | LONGITUDE |
|---|---|---|---|---|
| Chandler Pond | City of Boston | 3.154 | 42.34507694070 | -71.16771915190 |
| Oak Square | City of Boston | 0.037 | 42.35091962790 | -71.16860156580 |
| Oak Square | City of Boston | 0.234 | 42.35086411240 | -71.16806890800 |
| Mother Brook II | City of Boston | 2.883 | 42.25068347020 | -71.12872906840 |
| Mother Book III | City of Boston | 3.906 | 42.24812182560 | -71.12980108840 |
| Mother Brook II | City of Boston | 1.946 | 42.24987768530 | -71.12849747400 |
| Sherrin Street Woods | City of Boston | 7.226 | 42.26690186640 | -71.12298127260 |
| Sherrin Street Woods | City of Boston | 16.195 | 42.26750010330 | -71.12384475350 |
| Geneva Avenue Cliffs | City of Boston | 1.680 | 42.30376640910 | -71.07277028000 |
| Geneva Avenue Cliffs | City of Boston | 0.120 | 42.30417973170 | -71.07266481140 |
| North River Wildlife Sanctuary | Massachusetts Audubon Society | 1.786 | 42.15088170060 | -70.74096609440 |
| North River Wildlife Sanctuary CR | Massachusetts Audubon Society | 9.521 | 42.15057432700 | -70.73824479000 |
| North River Wildlife Sanctuary | Massachusetts Audubon Society | 5.520 | 42.15133482780 | -70.74030272540 |
| North River Wildlife Sanctuary | Massachusetts Audubon Society | 2.179 | 42.15201727430 | -70.73768543850 |
| North River Wildlife Sanctuary | Massachusetts Audubon Society | 2.231 | 42.15213755160 | -70.73886419970 |
| Water Department Land | Town of Pembroke | 8.338 | 42.05533810880 | -70.84394807140 |
| Water Department Land | Town of Pembroke | 1.938 | 42.05645878550 | -70.84221268150 |
| Water Department Land | Town of Pembroke | 0.720 | 42.05767644170 | -70.83823116770 |
| Water Department Land | Town of Pembroke | 16.838 | 42.05678412320 | -70.83960509030 |
| Water Department Land | Town of Pembroke | 12.908 | 42.05810679570 | -70.83652427060 |
| Hockomock Swamp WMA | Department of Fish and Game | 3.202 | 41.98381226420 | -71.05386842170 |
| Hockomock Swamp WMA | Department of Fish and Game | 2.929 | 41.98409937700 | -71.05324237920 |
| Hockomock Swamp | Town of West Bridgewater | 0.746 | 41.98427503000 | -71.05289634090 |
| Hockomock Swamp | Town of West Bridgewater | 2.227 | 41.98438726040 | -71.05262708390 |
| Hockomock Swamp | Town of West Bridgewater | 2.504 | 41.98456383640 | -71.05221823960 |
| Hockomock Swamp | Town of West Bridgewater | 0.950 | 41.98469320970 | -71.05193249930 |
| Hockomock Swamp | Town of West Bridgewater | 2.698 | 41.98476804970 | -71.05161724160 |
| Hockomock Swamp | Town of West Bridgewater | 2.241 | 41.98484390150 | -71.05117453890 |
| Hockomock Swamp | Town of West Bridgewater | 3.818 | 41.98495466350 | -71.05061233410 |
| Hockomock Swamp WMA | Department of Fish and Game | 4.363 | 41.98745203030 | -71.04914101630 |
| Hockomock Swamp | Town of West Bridgewater | 3.693 | 41.98799153200 | -71.04771280900 |
| Hockomock Swamp | Town of West Bridgewater | 2.295 | 41.98547063700 | -71.04816755530 |
| Hockomock Swamp | Town of West Bridgewater | 1.597 | 41.98555985650 | -71.04770535140 |
| Hockomock Swamp | Town of West Bridgewater | 2.770 | 41.98569291530 | -71.04716378460 |
| Hockomock Swamp WMA | Department of Fish and Game | 2.274 | 41.98575371610 | -71.04646398250 |
| Hockomock Swamp | Town of West Bridgewater | 0.488 | 41.98568189440 | -71.04595455360 |
| Hockomock Swamp WMA | Department of Fish and Game | 0.734 | 41.98710847930 | -71.04042364620 |
| Hockomock Swamp WMA | Department of Fish and Game | 3.531 | 41.98634934990 | -71.04426308250 |
| Hockomock Swamp | Town of West Bridgewater | 4.240 | 41.98659002600 | -71.04957872530 |
| Hockomock Swamp | Town of West Bridgewater | 3.716 | 41.98689970170 | -71.04717773580 |
| Hockomock Swamp | Town of West Bridgewater | 9.967 | 41.98737395370 | -71.04331268910 |
| Hockomock Swamp WMA | Department of Fish and Game | 8.699 | 41.98522977510 | -71.04936560260 |
| Hockomock Swamp WMA | Department of Fish and Game | 1.098 | 41.98625007550 | -71.05135685230 |
| Hockomock Swamp WMA | Department of Fish and Game | 34.337 | 41.98913367730 | -71.04451677860 |
| Hockomock Swamp WMA | Department of Fish and Game | 8.656 | 41.98139306810 | -71.04373495840 |
| James Fitzpatrick Elementary School Fields | City of Waltham | 3.550 | 42.38029635620 | -71.21098845280 |
| Glenwood Cemetery | X | 10.430 | 42.26355889070 | -71.32133499910 |
| South River Junction | Town of Marshfield | 0.889 | 42.09662627440 | -70.72305613070 |

| SITE NAME | OWNER | SITE AREA (ACRES) | LATITUDE | LONGITUDE |
|---|---|---|---|---|
| | Town of Marshfield | 0.447 | 42.09730409310 | -70.72177426110 |
| | Town of Marshfield | 0.423 | 42.09751808220 | -70.72293953100 |
| Furnace Brook Watershed | Town of Marshfield | 3.586 | 42.09773329800 | -70.72244645540 |
| | Town of Marshfield | 0.197 | 42.11052759790 | -70.69330223460 |
| | Town of Marshfield | 0.092 | 42.11063377770 | -70.69376213940 |
| | Town of Marshfield | 0.045 | 42.10696337440 | -70.69263382500 |
| | Town of Marshfield | 5.912 | 42.10010182070 | -70.72556734670 |
| Furnace Brook Watershed | Town of Marshfield | 1.338 | 42.10256602110 | -70.71979355700 |
| Furnace Brook Watershed | Town of Marshfield | 16.624 | 42.10064476080 | -70.72233954480 |
| Well Site | Town of Marshfield | 10.138 | 42.10352072690 | -70.72136305640 |
| | Town of Marshfield | 1.486 | 42.10484054840 | -70.72241160180 |
| | Town of Marshfield | 6.226 | 42.10492740020 | -70.72805589730 |
| | Town of Marshfield | 6.945 | 42.10474053680 | -70.72484128650 |
| Grace Ryder Field | Town of Marshfield | 6.748 | 42.09953627070 | -70.71915486630 |
| WELL SITE | Town of Marshfield | 12.619 | 42.10645892870 | -70.72712931420 |
| Furnace Brook Conservation Area | Town of Marshfield | 1.014 | 42.10758146590 | -70.72914786270 |
| | Town of Marshfield | 0.063 | 42.11484852200 | -70.72024176330 |
| | Town of Marshfield | 0.127 | 42.11538157990 | -70.72021634730 |
| | Town of Marshfield | 0.214 | 42.11599228430 | -70.72015393700 |
| | Town of Marshfield | 0.092 | 42.11631837750 | -70.72024790080 |
| | Town of Marshfield | 0.097 | 42.11721264230 | -70.72020287990 |
| | Town of Marshfield | 0.490 | 42.13926060660 | -70.69547342450 |
| | Town of Marshfield | 0.216 | 42.11366908760 | -70.70644568220 |
| | Town of Marshfield | 0.111 | 42.10801511640 | -70.66982892300 |
| | Town of Marshfield | 0.115 | 42.10873035580 | -70.66907714110 |
| | Town of Marshfield | 0.124 | 42.10930276760 | -70.66848560320 |
| Bentley CR | Bentley Jr George W | 33.997 | 42.14010876030 | -71.34366410240 |
| Water Tank | Town of Norfolk | 1.297 | 42.11674495920 | -71.32747470420 |
| Warelands CR | Liljestrand James S and Margaret L | 22.818 | 42.13182522050 | -71.31762159700 |
| | FRANKLIN WAREHOUSING DISTRIBUTION CO INC | 3.085 | 42.08816960170 | -71.30646415720 |
| Water Department Land | Town of Norton | 5.494 | 41.97472622160 | -71.15313048950 |
| Water Department Land | Town of Norton | 17.220 | 41.97165134920 | -71.14442636850 |
| Lincoln Woods Conservation Area | Town of Norton | 73.231 | 41.96920322990 | -71.13997045930 |
| Water Department Land | Town of Norton | 27.988 | 41.97262744430 | -71.13948109120 |
| Town Forest | Town of Norton | 20.474 | 41.97400187260 | -71.14435281220 |
| Town Forest | Town of Norton | 10.440 | 41.97591738490 | -71.14458988810 |
| Water Department Land | Town of Norton | 22.211 | 41.97543822470 | -71.14049918330 |
| King Phillips Cave Conservation Area | Land Preservation Society of Norton | 6.128 | 41.98005573660 | -71.13131954700 |
| Milliken-Bancroft Field | Town of Cohasset | 17.015 | 42.23527239970 | -70.80902158080 |
| Joseph Osgood School Field | Town of Cohasset | 1.451 | 42.24180707020 | -70.81005220510 |
| Cohasset Golf Course | COHASSET GOLF CLUB | 49.443 | 42.24629072770 | -70.84187711640 |
| Cohasset Golf Course | COHASSET GOLF CLUB | 121.077 | 42.25117315160 | -70.83951718000 |
| Brooks Long Shot Driving Range | CASSIDY FRANCIS J | 8.603 | 42.15318853280 | -71.41082308870 |
| Brooks Long Shot Driving Range | CASSIDY FRANCIS J | 5.175 | 42.15319869580 | -71.40767710460 |
| John D Mcgovern Elementary School | Town of Medway | 17.210 | 42.15485117840 | -71.41151728360 |
| VFW Field | Medway Veterans Building Association | 3.621 | 42.16007999520 | -71.41148894890 |
| | Town of Dedham | 0.922 | 42.22510237310 | -71.14750225900 |
| | Town of Dedham | 0.230 | 42.22540686240 | -71.14742762130 |

| SITE NAME | OWNER | SITE AREA (ACRES) | LATITUDE | LONGITUDE |
|---|---|---|---|---|
| | Town of Dedham | 0.354 | 42.22542012940 | -71.14823409640 |
| | Town of Dedham | 8.067 | 42.22315304470 | -71.14747318770 |
| | Town of Dedham | 5.807 | 42.22254847350 | -71.14839415130 |
| | Town of Dedham | 5.450 | 42.22192279090 | -71.14929308110 |
| Neponset Conservation Land | Town of Dedham | 13.146 | 42.21944010100 | -71.15018996050 |
| | Town of Dedham | 0.197 | 42.21595838060 | -71.15085656610 |
| Boston Nature Center | Massachusetts Audubon Society | 1.000 | 42.28616604440 | -71.10423329860 |
| Boston Nature Center | Massachusetts Audubon Society | 0.999 | 42.28640098770 | -71.10370468720 |
| Boston Nature Center | Massachusetts Audubon Society | 1.000 | 42.28653865450 | -71.10318308980 |
| Boston Nature Center | Massachusetts Audubon Society | 3.571 | 42.28886100780 | -71.09393279650 |
| | Town of Dedham | 0.191 | 42.21623684160 | -71.15091522100 |
| | Town of Dedham | 0.261 | 42.21644303420 | -71.15095870310 |
| | Town of Dedham | 0.316 | 42.21683316690 | -71.15112673380 |
| | Town of Dedham | 0.270 | 42.21700890480 | -71.15128178550 |
| | Town of Dedham | 0.289 | 42.21721102890 | -71.15146056950 |
| | Town of Dedham | 0.381 | 42.21757340730 | -71.15178100700 |
| | Town of Dedham | 0.329 | 42.21665125760 | -71.15100600380 |
| Stump Brook Wildlife Sanctuary | Massachusetts Audubon Society | 249.757 | 42.00800040530 | -70.86666834290 |
| Hockomock Swamp | Town of West Bridgewater | 0.541 | 41.98836656030 | -71.03580872890 |
| Hockomock Swamp | Town of West Bridgewater | 1.404 | 41.98825181470 | -71.03663961460 |
| Hockomock Swamp WMA | Department of Fish and Game | 2.568 | 41.98789616860 | -71.03878524900 |
| Hockomock Swamp | Town of West Bridgewater | 0.778 | 41.98725824710 | -71.03967875090 |
| Hockomock Swamp WMA | Department of Fish and Game | 3.827 | 41.98681200270 | -71.04193015950 |
| Hockomock Swamp WMA | Department of Fish and Game | 29.096 | 41.99221228690 | -71.03598401360 |
| Hockomock Swamp WMA | Department of Fish and Game | 62.273 | 41.99216425060 | -71.03340086430 |
| Hockomock Swamp WMA | Department of Fish and Game | 2.519 | 41.99319357990 | -71.03134018550 |
| Hockomock Swamp WMA | Department of Fish and Game | 2.596 | 41.98998259670 | -71.03095811620 |
| Hockomock Swamp WMA | Department of Fish and Game | 20.304 | 41.97834949230 | -71.08322743890 |
| Taylor / Marshall CR | TAYLOR BENJAMIN B AND MARSHALL COLIN S | 1.087 | 42.26440520030 | -71.32637990560 |
| Taylor / Marshall CR | TAYLOR BENJAMIN B AND MARSHALL COLIN S | 3.193 | 42.26497852020 | -71.32667071770 |
| Taylor / Marshall CR | TAYLOR BENJAMIN B AND MARSHALL COLIN S | 2.972 | 42.26556673520 | -71.32560201580 |
| Eliot Street Conservation Area | Town of Natick | 1.580 | 42.26485551410 | -71.32499813930 |
| Glenwood Cemetery | X | 9.739 | 42.26250104100 | -71.32028160410 |
| Hunnewell CR | Massachusetts Audubon Society | 31.872 | 42.26391405010 | -71.32262590410 |
| Blue Hills Reservation | DCR - Division of State Parks and Recreation | 1.418 | 42.22082910330 | -71.07694013620 |
| Blue Hills Reservation | DCR - Division of State Parks and Recreation | 16.627 | 42.22242739750 | -71.07287943150 |
| South River Marsh | Town of Marshfield | 2.556 | 42.09614836920 | -70.70441071190 |
| South River Marsh | Town of Marshfield | 3.277 | 42.09481216560 | -70.70279084130 |
| School Fields Courts And Playground | Town of Marshfield | 19.375 | 42.10856627540 | -70.73752784920 |
| School Fields Courts And Playground | Town of Marshfield | 33.914 | 42.10932411290 | -70.74187678920 |
| Rexhame Beach | Town of Marshfield | 44.076 | 42.12256329650 | -70.67920722530 |
| | Town of Marshfield | 1.089 | 42.13977252420 | -70.75692826090 |
| | Town of Marshfield | 1.354 | 42.13991778630 | -70.75640427050 |
| | Town of Marshfield | 0.987 | 42.14029700720 | -70.75839091210 |
| | Town of Marshfield | 0.979 | 42.14043975010 | -70.75796625530 |
| | Town of Marshfield | 1.111 | 42.14046194230 | -70.75332754670 |
| | Town of Marshfield | 2.078 | 42.14041770870 | -70.75032341860 |
| | Town of Marshfield | 1.219 | 42.14052214220 | -70.75572808470 |

| SITE NAME | OWNER | SITE AREA (ACRES) | LATITUDE | LONGITUDE |
|---|---|---|---|---|
| | Town of Marshfield | 7.041 | 42.14015506250 | -70.75482890150 |
| | Town of Marshfield | 1.285 | 42.14091569580 | -70.75352730440 |
| | Town of Marshfield | 7.056 | 42.14162794220 | -70.76073418600 |
| Oak Street Woodland | Town of Marshfield | 20.242 | 42.14186784690 | -70.75833773450 |
| North And South River Estuary | Town of Marshfield | 5.138 | 42.15937404880 | -70.72331904660 |
| Mantia Salt Marsh | Woods Hole Marine Biology Laboratory | 0.193 | 42.15961863350 | -70.72506537590 |
| Mantia Salt Marsh | Woods Hole Marine Biology Laboratory | 9.985 | 42.15903656360 | -70.72598609380 |
| Mantia Salt Marsh | Woods Hole Marine Biology Laboratory | 0.134 | 42.15996541910 | -70.72766979830 |
| Mantia Salt Marsh | Woods Hole Marine Biology Laboratory | 0.293 | 42.15980702850 | -70.72768921600 |
| Mantia Salt Marsh | Woods Hole Marine Biology Laboratory | 3.997 | 42.16250015510 | -70.71955796580 |
| Mantia Salt Marsh | Woods Hole Marine Biology Laboratory | 37.886 | 42.16126626370 | -70.72372414750 |
| Dodge Reservation | Wildlands Trust | 6.261 | 41.91023308120 | -70.94481323480 |
| Dodge Reservation | Wildlands Trust | 24.862 | 41.91153620370 | -70.93715400100 |
| Dodge Reservation | Wildlands Trust | 26.423 | 41.91293204890 | -70.94095805000 |
| Wolf Trap Hill Farm CR | Cody Michael T Tr of Kathleen S Anderson Irrevocable Trust | 19.220 | 41.94008349960 | -70.85422383110 |
| Wolf Trap Hill Farm CR | Cody Michael T Tr of Kathleen S Anderson Irrevocable Trust | 62.166 | 41.94350135080 | -70.85862676690 |
| Little Cedar Swamp Preserve | Wildlands Trust | 6.715 | 41.94581669930 | -70.85446326890 |
| Little Cedar Swamp Preserve | Wildlands Trust | 6.548 | 41.94560768480 | -70.85510910330 |
| Little Cedar Swamp Preserve | Wildlands Trust | 12.926 | 41.94624649040 | -70.85841242580 |
| Medeiros Preserve | Wildlands Trust | 16.361 | 41.95076284710 | -70.85884423680 |
| Powell Preserve | Wildlands Trust | 5.248 | 41.93237270570 | -70.85913857200 |
| Borderland State Park | DCR - Division of State Parks and Recreation | 6.606 | 42.06266380720 | -71.14429436810 |
| Borderland State Park | DCR - Division of State Parks and Recreation | 1.976 | 42.07542698700 | -71.17316746620 |
| | Town of Norton | 3.345 | 41.97923762850 | -71.14841116500 |
| | Town of Norton | 5.274 | 41.98003237750 | -71.15112304500 |
| Maple Commons CR | Shute Donald E Trustee of Maple Commons Realty Trust | 26.598 | 41.99855553810 | -71.17695420720 |
| Maple Commons CR | Shute Donald E Trustee of Maple Commons Realty Trust | 5.959 | 42.00168149750 | -71.17302748270 |
| Heather Hills CR | Burpee Robert H and Cunningham Robert J Trustees of Roberts RT | 14.705 | 41.98469221730 | -71.13573099690 |
| Maple Commons CR | Shute Donald E Trustee of Maple Commons Realty Trust | 0.852 | 42.00015371920 | -71.17521053000 |
| | Town of Easton | 6.984 | 42.01047045340 | -71.15979446030 |
| Canoe River Greenbelt | Town of Norton | 18.855 | 41.99946564960 | -71.15086374700 |
| Snake River Access | Town of Norton | 0.145 | 41.96690395450 | -71.12599490600 |
| Marita Russell Sanctuary | Duxbury Rural and Historical Society | 13.475 | 42.02470305510 | -70.71463497720 |
| Cranberry Bog | Town of Duxbury | 59.391 | 42.02765435340 | -70.71667263700 |
| Crooker Memorial Park | Town of Duxbury | 0.942 | 42.02385128130 | -70.71241810140 |
| | Town of Duxbury | 6.590 | 42.02966334190 | -70.71390340870 |
| | Town of Duxbury | 9.585 | 42.03047310230 | -70.71416678540 |
| | Town of Duxbury | 2.212 | 42.03122767420 | -70.71341336430 |
| Cedarwood Playground | City of Waltham | 7.002 | 42.36630208190 | -71.26345905930 |
| | Town of Dedham | 0.017 | 42.21457119650 | -71.15155518320 |
| | Town of Dedham | 0.179 | 42.21481149220 | -71.15153155060 |
| | Town of Dedham | 0.175 | 42.21478711290 | -71.15117051940 |
| | Town of Dedham | 0.182 | 42.21500227720 | -71.15114660980 |
| | Town of Dedham | 0.244 | 42.21506107490 | -71.15150978420 |
| | Town of Dedham | 0.171 | 42.21521579740 | -71.15112242540 |
| | Town of Dedham | 0.244 | 42.21546490820 | -71.15109000910 |
| | Town of Dedham | 0.245 | 42.21535141950 | -71.15146323790 |

| SITE NAME | OWNER | SITE AREA (ACRES) | LATITUDE | LONGITUDE |
|---|---|---|---|---|
| | Town of Dedham | 0.171 | 42.21569516720 | -71.15119590580 |
| | Town of Dedham | 0.173 | 42.21588326720 | -71.15130490900 |
| | Town of Dedham | 0.173 | 42.21607239300 | -71.15141423440 |
| | Town of Dedham | 0.183 | 42.21672307660 | -71.15219292730 |
| | Town of Dedham | 0.178 | 42.21683108920 | -71.15185707270 |
| | Town of Dedham | 0.172 | 42.21768432810 | -71.15232356910 |
| | Town of Dedham | 0.173 | 42.21749218180 | -71.15221223620 |
| | Town of Dedham | 0.173 | 42.21711188110 | -71.15199604100 |
| | Town of Dedham | 0.168 | 42.21730272220 | -71.15210205250 |
| | Town of West Bridgewater | 3.601 | 42.00325616760 | -71.02364359060 |
| | Town of West Bridgewater | 3.603 | 42.00364310330 | -71.02463270590 |
| | Town of West Bridgewater | 11.903 | 42.00621891230 | -71.02490242080 |
| Rear Of Train Station | Town of West Bridgewater | 6.648 | 42.00499257790 | -71.02321373730 |
| Rear Of Train Station | Town of West Bridgewater | 8.864 | 42.00569030940 | -71.02153190260 |
| Adj. To Hockomock Swamp | Town of West Bridgewater | 4.040 | 42.00045362850 | -71.01843733650 |
| | Town of Dedham | 0.174 | 42.21686741780 | -71.15280154820 |
| | Town of Dedham | 0.179 | 42.21700595810 | -71.15232916780 |
| Pine Street Conservation Area | City of Weymouth | 10.888 | 42.18232910560 | -70.93147939020 |
| Sarah Brassil Playground | City of Weymouth | 2.413 | 42.18242713020 | -70.92854576400 |
| Century Road Conservation Area | City of Weymouth | 7.728 | 42.18385166330 | -70.93091941400 |
| Old Swamp River Conservation Area | City of Weymouth | 8.464 | 42.17221822800 | -70.92771888710 |
| Broken Wheel Ranch | Town of Sharon | 2.132 | 42.09421456120 | -71.19094019660 |
| | Town of Sharon | 4.113 | 42.09268187330 | -71.19161341610 |
| | Town of Sharon | 0.404 | 42.09337247370 | -71.19058276870 |
| Mohawk Street Wetlands | Town of Sharon | 20.516 | 42.09347958240 | -71.19294274780 |
| Bayley Property | Town of Sharon | 2.083 | 42.09532815350 | -71.19146308150 |
| Hockomock Swamp WMA | Department of Fish and Game | 2.505 | 41.98808627700 | -71.03769226340 |
| Hockomock Swamp WMA | Department of Fish and Game | 3.821 | 41.98599760140 | -71.04539480080 |
| Hockomock Swamp WMA | Department of Fish and Game | 4.416 | 41.98844781760 | -71.03352739240 |
| East Foxboro Street Well Site | Town of Sharon | 29.049 | 42.08862194310 | -71.19267182380 |
| East Foxboro Street Well Site | Town of Sharon | 0.071 | 42.08696290610 | -71.19379055920 |
| | Town of Sharon | 7.129 | 42.08912668260 | -71.18992430300 |
| | Town of Sharon | 0.017 | 42.09040166200 | -71.19154538560 |
| Horizons For Youth Property | Town of Sharon | 157.676 | 42.08455431170 | -71.17823880410 |
| Hfy Property | Town of Sharon | 45.714 | 42.09346638220 | -71.18208644200 |
| Hfy Property | Town of Sharon | 10.057 | 42.09537153550 | -71.18021209810 |
| Southeastern Regional Vocational Technical High School Athletic Fields | Southeastern Regional Vocational Technical School District | 86.599 | 42.00746416160 | -71.08108920420 |
| Hockomock Swamp WMA | Department of Fish and Game | 3.040 | 42.02621592550 | -71.10438800840 |
| Hockomock Swamp WMA | Department of Fish and Game | 22.012 | 42.02692949590 | -71.10824042000 |
| Conservation Land | Town of Easton | 23.974 | 42.02847093080 | -71.10499657790 |
| Hockomock Swamp WMA | Department of Fish and Game | 47.879 | 42.02952624610 | -71.09843215730 |
| Hockomock Swamp WMA | Department of Fish and Game | 14.872 | 42.02391031060 | -71.10056913380 |
| Conservation Land | Town of Easton | 89.785 | 42.02515086820 | -71.09587375620 |
| Center Elementary School | Town of Easton | 8.447 | 42.03379721760 | -71.09926744740 |
| Hockomock Swamp WMA | Department of Fish and Game | 44.871 | 42.01171182430 | -71.10560822140 |
| Hockomock Swamp WMA | Department of Fish and Game | 1.750 | 42.01620697200 | -71.10723944700 |
| Hockomock Swamp WMA | Department of Fish and Game | 34.982 | 42.01455479860 | -71.10288701220 |

| SITE NAME | OWNER | SITE AREA (ACRES) | LATITUDE | LONGITUDE |
|---|---|---|---|---|
| Hockomock Swamp WMA | Department of Fish and Game | 3.894 | 42.01646490160 | -71.10481360840 |
| Hockomock Swamp WMA | Department of Fish and Game | 5.739 | 41.98331397020 | -71.05526261300 |
| Hockomock Swamp WMA | Department of Fish and Game | 9.353 | 41.98132838400 | -71.05795219370 |
| Hockomock Swamp WMA | Department of Fish and Game | 7.049 | 41.98379484540 | -71.05687334140 |
| Hockomock Swamp WMA | Department of Fish and Game | 2.608 | 41.98701095460 | -71.07952327350 |
| Medfield State Hospital | Commonwealth of Massachusetts | 38.886 | 42.20654457210 | -71.33666886550 |
| Medfield Charles River State Reservation | DCR - Division of State Parks and Recreation | 16.710 | 42.20422649590 | -71.33722021400 |
| Medfield Charles River State Reservation | DCR - Division of State Parks and Recreation | 6.691 | 42.20517865220 | -71.34140829430 |
| Charles River Natural Valley Storage Area | Army Corps of Engineers | 8.584 | 42.20488999900 | -71.34490215540 |
| | The Trustees of Reservations | 5.073 | 42.20261819670 | -71.34224053290 |
| Charles River Natural Valley Storage Area | Army Corps of Engineers | 6.490 | 42.20253903400 | -71.34394350810 |
| Medfield State Hospital | Commonwealth of Massachusetts | 163.015 | 42.21083732450 | -71.33388516010 |
| Medfield State Hospital | Commonwealth of Massachusetts | 2.736 | 42.21053383710 | -71.34780563920 |
| Medfield Charles River State Reservation | DCR - Division of State Parks and Recreation | 67.424 | 42.21164721460 | -71.34740303310 |
| Medfield Charles River State Reservation | DCR - Division of State Parks and Recreation | 60.122 | 42.21269311380 | -71.34256071210 |
| | The Trustees of Reservations | 0.920 | 42.20551692690 | -71.34007408280 |
| Medfield State Hospital | Commonwealth of Massachusetts | 4.996 | 42.20840724170 | -71.34145573670 |
| Medfield State Hospital | Commonwealth of Massachusetts | 26.180 | 42.20775357650 | -71.34432816490 |
| Medfield Charles River State Reservation | DCR - Division of State Parks and Recreation | 74.118 | 42.20680875280 | -71.34752202270 |
| Blue Hills Reservation | DCR - Division of State Parks and Recreation | 12.945 | 42.22967248790 | -71.11302924180 |
| Blue Hills Reservation | DCR - Division of State Parks and Recreation | 36.918 | 42.22197108650 | -71.11049934090 |
| Mantia Salt Marsh | Woods Hole Marine Biology Laboratory | 29.390 | 42.16175817730 | -70.72814038790 |
| Town Forest | Town of Whitman | 15.903 | 42.09705696520 | -70.91899804380 |
| Town Forest | Town of Whitman | 0.658 | 42.09791281540 | -70.92074714200 |
| Borderland State Park | DCR - Division of State Parks and Recreation | 6.858 | 42.05112062780 | -71.15585764200 |
| Borderland State Park | DCR - Division of State Parks and Recreation | 5.724 | 42.05031115230 | -71.15611217380 |
| Borderland State Park | DCR - Division of State Parks and Recreation | 2.514 | 42.04875388580 | -71.14945634740 |
| Borderland State Park | DCR - Division of State Parks and Recreation | 15.767 | 42.04995350230 | -71.14909778130 |
| Borderland State Park | DCR - Division of State Parks and Recreation | 0.007 | 42.05131189390 | -71.15987278140 |
| Scituate Rod And Gun Club | SCITUATE ROD AND GUN CLUB | 7.423 | 42.21459021300 | -70.79472186460 |
| Brandeis University Fields | BRANDEIS UNIVERSITY | 17.406 | 42.36350869610 | -71.25692028730 |
| Brandies University Tennis Courts | BRANDEIS UNIVERSITY | 0.362 | 42.36471393070 | -71.25333041440 |
| | Town of Dedham | 0.168 | 42.21705854490 | -71.15290998640 |
| | Town of Dedham | 0.173 | 42.21719474730 | -71.15244247240 |
| | Town of Dedham | 0.172 | 42.21724639030 | -71.15302113230 |
| | Town of Dedham | 0.178 | 42.21738464160 | -71.15255195670 |
| | Town of Dedham | 0.175 | 42.21757656960 | -71.15266233910 |
| | Town of Natick | 3.809 | 42.31278879550 | -71.34531927100 |
| Sunkaway Conservation Area | Town of Natick | 2.942 | 42.31162574230 | -71.33800630400 |
| Sunkaway Conservation Area | Town of Natick | 4.900 | 42.31154907210 | -71.33668552790 |
| Ingleside Road Conservation Area | Town of Natick | 1.115 | 42.31249944420 | -71.33061814490 |
| Peterson Road Conservation Area | Town of Natick | 1.404 | 42.31190913640 | -71.33241078490 |
| Greenlodge School | Town of Dedham | 12.191 | 42.22498299510 | -71.15680771970 |
| | Town of Dedham | 4.401 | 42.23646758660 | -71.16608175790 |
| Sunkaway Conservation Area | Town of Natick | 1.336 | 42.30709055460 | -71.34609450020 |
| Sunkaway Conservation Area | Town of Natick | 25.169 | 42.30576571230 | -71.34280690660 |
| Sunkaway Conservation Area | Town of Natick | 5.613 | 42.30717725450 | -71.34127089320 |
| Sunkaway Conservation Area | Town of Natick | 15.030 | 42.30402418570 | -71.34300713690 |

| SITE NAME | OWNER | SITE AREA (ACRES) | LATITUDE | LONGITUDE |
|---|---|---|---|---|
| Sunkaway Conservation Area | Town of Natick | 0.946 | 42.30226427860 | -71.34252409840 |
| Sunkaway Conservation Area | Town of Natick | 0.415 | 42.30235203060 | -71.34324843480 |
| Sunkaway Conservation Area | Town of Natick | 1.771 | 42.30267056790 | -71.34241365080 |
| Sunkaway Conservation Area | Town of Natick | 8.259 | 42.30429228780 | -71.33621711980 |
| Arlington Road Circle | Town of Natick | 0.296 | 42.30600306560 | -71.33942127730 |
| Euclid Avenue Circle | Town of Natick | 0.141 | 42.30703279920 | -71.33676363570 |
| Sunkaway Conservation Area | Town of Natick | 0.438 | 42.30340931270 | -71.33559892390 |
| Carver Property | Town of Sharon | 21.605 | 42.07814428900 | -71.18271741470 |
| Cahill Property | Town of Sharon | 1.403 | 42.14773736870 | -71.18989783200 |
| Carver Property | Town of Sharon | 73.182 | 42.07579905300 | -71.18555060530 |
| Pacella Property | Town of Sharon | 15.479 | 42.07400316370 | -71.18763617430 |
| Perkins Property | Town of Sharon | 43.647 | 42.07056963690 | -71.18521794600 |
| Canoe River Project | COUNTY OF NORFOLK | 64.734 | 42.07993543520 | -71.19166679100 |
| Canoe River Project | COUNTY OF NORFOLK | 5.117 | 42.08311167300 | -71.19400059170 |
| Canoe River Project | COUNTY OF NORFOLK | 0.481 | 42.08051834660 | -71.19475486530 |
| Canoe River Project | COUNTY OF NORFOLK | 13.546 | 42.07376677490 | -71.18946159710 |
| Canoe River Wetlands | Town of Sharon | 6.805 | 42.08187513870 | -71.18969010160 |
| Peck Property | Town of Sharon | 11.571 | 42.08247927570 | -71.18197083330 |
| Canoe River Wetlands | Town of Sharon | 15.465 | 42.08065766660 | -71.18404409070 |
| Canoe River Wetlands | Town of Sharon | 6.025 | 42.07904769070 | -71.18701350030 |
| Munro Property | Town of Sharon | 8.927 | 42.07927724020 | -71.18532392660 |
| Rich Property | Town of Sharon | 6.491 | 42.07989444360 | -71.18052536540 |
| Easton Rod And Gun Club | EASTON ROD AND GUN CLUB | 238.242 | 41.99897601250 | -71.09309315490 |
| Hockomock Swamp WMA | Department of Fish and Game | 20.991 | 41.98776197030 | -71.05987159530 |
| Hockomock Swamp WMA | Department of Fish and Game | 3.946 | 41.99085031690 | -71.05936780560 |
| Hockomock Swamp WMA | Department of Fish and Game | 195.476 | 41.99350575720 | -71.06287559790 |
| Hockomock Swamp WMA | Department of Fish and Game | 3.384 | 41.98910242800 | -71.06583003810 |
| Hockomock Swamp WMA | Department of Fish and Game | 16.670 | 41.98944345730 | -71.06773343460 |
| Hockomock Swamp WMA | Department of Fish and Game | 3.140 | 41.98976503830 | -71.06916260660 |
| Hockomock Swamp WMA | Department of Fish and Game | 15.373 | 41.99416920240 | -71.05816468210 |
| Hockomock Swamp WMA | Department of Fish and Game | 1.572 | 41.98677379910 | -71.07330532530 |
| Hockomock Swamp WMA | Department of Fish and Game | 4.540 | 41.98268817600 | -71.08867236450 |
| Hockomock Swamp WMA | Department of Fish and Game | 7.719 | 41.98371077540 | -71.08672239760 |
| Hockomock Swamp WMA | Department of Fish and Game | 1.600 | 41.99124925400 | -71.09200073750 |
| Hockomock Swamp WMA | Department of Fish and Game | 0.661 | 41.99096962430 | -71.08969689390 |
| Charles River Natural Valley Storage Area | Army Corps of Engineers | 4.517 | 42.20315197940 | -71.33832406440 |
| Charles River Natural Valley Storage Area | Army Corps of Engineers | 6.227 | 42.20338465870 | -71.34528449170 |
| Charles River Natural Valley Storage Area | Army Corps of Engineers | 0.511 | 42.20448022310 | -71.33894380660 |
| Medfield Charles River State Reservation | DCR - Division of State Parks and Recreation | 11.645 | 42.20358353860 | -71.33982080840 |
| Charles River Natural Valley Storage Area | Army Corps of Engineers | 4.727 | 42.20413005980 | -71.34138586100 |
| Charles River Natural Valley Storage Area | Army Corps of Engineers | 2.596 | 42.20280143710 | -71.34477398110 |
| Charles River Natural Valley Storage Area | Army Corps of Engineers | 3.829 | 42.20188865420 | -71.34240921240 |
| Charles River Natural Valley Storage Area | Army Corps of Engineers | 1.690 | 42.20005639610 | -71.33807666960 |
| Medfield Charles River State Reservation | DCR - Division of State Parks and Recreation | 1.270 | 42.20082198280 | -71.33838231370 |
| Medfield Charles River State Reservation | DCR - Division of State Parks and Recreation | 0.258 | 42.20080514760 | -71.33572643330 |
| Charles River Natural Valley Storage Area | Army Corps of Engineers | 2.564 | 42.20080040330 | -71.33631665150 |
|  | The Trustees of Reservations | 4.465 | 42.20065531670 | -71.33736101080 |
| Charles River Natural Valley Storage Area | Army Corps of Engineers | 4.948 | 42.20179768350 | -71.33768776260 |

| SITE NAME | OWNER | SITE AREA (ACRES) | LATITUDE | LONGITUDE |
|---|---|---|---|---|
| Charles River Natural Valley Storage Area | Army Corps of Engineers | 7.971 | 42.20112090960 | -71.33960612370 |
| Medfield Charles River State Reservation | DCR - Division of State Parks and Recreation | 12.457 | 42.19901537630 | -71.34022816870 |
| Charles River Natural Valley Storage Area | Army Corps of Engineers | 1.798 | 42.19889653250 | -71.34419916970 |
| Charles River Natural Valley Storage Area | Army Corps of Engineers | 0.132 | 42.20007513890 | -71.34276804430 |
| Charles River Natural Valley Storage Area | Army Corps of Engineers | 13.151 | 42.20086904010 | -71.34257537310 |
| Charles River Natural Valley Storage Area | Army Corps of Engineers | 8.594 | 42.20001038650 | -71.34142202150 |
| Charles River Natural Valley Storage Area | Army Corps of Engineers | 0.368 | 42.19835642780 | -71.33358235340 |
| Charles River Natural Valley Storage Area | Army Corps of Engineers | 0.276 | 42.19872717740 | -71.33391313730 |
| Charles River Natural Valley Storage Area | Army Corps of Engineers | 5.955 | 42.19854814950 | -71.33813585940 |
| Cornhill Woodland | Town of Marshfield | 84.162 | 42.14606012890 | -70.77726081990 |
| Cornhill Woodland | Town of Marshfield | 40.366 | 42.14691474890 | -70.78452350080 |
| Luddams Ford Park | Town of Hanover | 23.262 | 42.10022379690 | -70.82780249800 |
| Willow Brook Farm Preserve | Wildlands Trust | 2.919 | 42.08229330620 | -70.80393386310 |
| Willow Brook Farm Preserve | Wildlands Trust | 8.766 | 42.08793953440 | -70.79627055750 |
| Blue Hills Reservation | DCR - Division of State Parks and Recreation | 4.282 | 42.20359709900 | -71.08653109080 |
| Blue Hills Reservation | DCR - Division of State Parks and Recreation | 5.641 | 42.18720281720 | -71.08831126960 |
| Blue Hills Reservation | DCR - Division of State Parks and Recreation | 24.701 | 42.18950494600 | -71.08565435160 |
| Blue Hills Reservation | DCR - Division of State Parks and Recreation | 185.258 | 42.19513245110 | -71.08200120410 |
| Blue Hills Reservation | DCR - Division of State Parks and Recreation | 246.355 | 42.19791150620 | -71.09206115120 |
| Weiter CR | WEITER JOHN J AND SHIYOUNG ROH | 0.045 | 42.34670131120 | -71.11164075550 |
| Scheer CR | SCHEER KENNETH AND RUTH | 0.074 | 42.34676057450 | -71.11207762760 |
| Duxbury Bogs | Town of Duxbury | 172.329 | 42.04101748910 | -70.72933863460 |
| East Field | Town of Natick | 3.240 | 42.30383822420 | -71.33428427030 |
| East Field | Town of Natick | 2.243 | 42.30413701530 | -71.33286236390 |
| East Field | Town of Natick | 0.574 | 42.30471940920 | -71.33295608790 |
| Hunnewell Town Forest | Town of Natick | 100.994 | 42.29847760690 | -71.33895559850 |
| Hunnewell Town Forest | Town of Natick | 0.036 | 42.30163850120 | -71.34290193940 |
| Jennings Pond Access | Town of Natick | 0.029 | 42.30307325670 | -71.32729795340 |
| Natick High School Recreational Fields And Grounds | Town of Natick | 2.295 | 42.27600137670 | -71.36648424120 |
| Natick High School Recreational Fields And Grounds | Town of Natick | 0.959 | 42.27797773580 | -71.35852991840 |
| Natick High School Recreational Fields And Grounds | Town of Natick | 6.110 | 42.27534267260 | -71.36651320080 |
| Natick High School Recreational Fields And Grounds | Town of Natick | 2.478 | 42.27877829240 | -71.35925423680 |
| Natick High School Recreational Fields And Grounds | Town of Natick | 19.681 | 42.27532307820 | -71.36165632580 |
|  | Town of Natick | 0.280 | 42.27547667390 | -71.38034376830 |
| Hockomock Swamp WMA | Department of Fish and Game | 20.856 | 42.00059548960 | -71.02132046240 |
| Hockomock Swamp WMA | Department of Fish and Game | 3.757 | 42.00178193770 | -71.00901085330 |
| Hockomock Swamp WMA | Department of Fish and Game | 55.791 | 41.99843368680 | -71.00898349450 |
|  | Town of Natick | 0.210 | 42.27569155320 | -71.38112326650 |
|  | Town of Natick | 0.328 | 42.27567802500 | -71.38075973670 |
| Hockomock Swamp WMA | Department of Fish and Game | 3.710 | 41.99686849470 | -71.05958132900 |
| Hockomock Swamp WMA | Department of Fish and Game | 1.411 | 41.99764515550 | -71.05793474870 |
| Hockomock Swamp WMA | Department of Fish and Game | 2.247 | 42.00333285200 | -71.05982630500 |
| Hockomock Swamp WMA | Department of Fish and Game | 67.207 | 41.98802328470 | -71.06071374300 |
| Hockomock Swamp WMA | Department of Fish and Game | 3.990 | 41.98977600870 | -71.07019951400 |
| Hockomock Swamp WMA | Department of Fish and Game | 13.197 | 41.99000758770 | -71.07166378670 |
| Hockomock Swamp WMA | Department of Fish and Game | 10.603 | 41.99253538220 | -71.08948740940 |
|  | Town of Easton | 0.327 | 41.99232943490 | -71.07316413750 |
| Pine Oaks Golf Course | PINE OAKS GOLF COURSE | 73.249 | 42.01739977450 | -71.08963222640 |

| SITE NAME | OWNER | SITE AREA (ACRES) | LATITUDE | LONGITUDE |
|---|---|---|---|---|
| Hockomock Swamp WMA | Department of Fish and Game | 2.837 | 42.01222923210 | -71.08777568300 |
| Hockomock Swamp WMA | Department of Fish and Game | 2.446 | 41.99270452790 | -71.09059838500 |
| Hockomock Swamp WMA | Department of Fish and Game | 3.900 | 41.99305903140 | -71.09118651510 |
| Hockomock Swamp WMA | Department of Fish and Game | 5.373 | 41.99203751890 | -71.08706685470 |
| Hockomock Swamp WMA | Department of Fish and Game | 1.160 | 41.98551766790 | -71.09401873930 |
| Hockomock Swamp WMA | Department of Fish and Game | 14.281 | 41.97823255420 | -71.09288080970 |
| Hockomock Swamp WMA | Department of Fish and Game | 10.290 | 41.97875704320 | -71.09121003840 |
| Hockomock Swamp WMA | Department of Fish and Game | 2.739 | 41.96832745680 | -71.10251720850 |
| Hockomock Swamp WMA | Department of Fish and Game | 1.506 | 41.97105331850 | -71.10465113830 |
| Hockomock Swamp WMA | Department of Fish and Game | 7.371 | 41.97291383540 | -71.10053472060 |
| Hockomock Swamp WMA | Department of Fish and Game | 18.738 | 41.97344124450 | -71.09580148860 |
| Fan Pier Park | United States of America | 2.364 | 42.35470260270 | -71.04690508640 |
| Erwin S. Wilder WMA | Department of Fish and Game | 3.089 | 41.97521022520 | -71.11708894970 |
| Hockomock Swamp WMA | Department of Fish and Game | 4.015 | 41.97769800160 | -71.09934101730 |
| Hockomock Swamp WMA | Department of Fish and Game | 5.350 | 41.97596894720 | -71.10405953190 |
| Hockomock Swamp WMA | Department of Fish and Game | 4.561 | 41.97106248960 | -71.10105024360 |
| Hockomock Swamp WMA | Department of Fish and Game | 2.200 | 41.97122788660 | -71.09332589270 |
| Hockomock Swamp WMA | Department of Fish and Game | 34.546 | 41.97535561820 | -71.09821931920 |
| Hockomock Swamp WMA | Department of Fish and Game | 3.159 | 41.97930156800 | -71.09722619200 |
| Charles River Natural Valley Storage Area | Army Corps of Engineers | 8.129 | 42.19887040370 | -71.33514963630 |
| Charles River Natural Valley Storage Area | Army Corps of Engineers | 3.814 | 42.19970263120 | -71.33647168160 |
|  | Town of Medfield | 8.727 | 42.18979003230 | -71.33476151490 |
| Charles River Natural Valley Storage Area | Army Corps of Engineers | 2.293 | 42.19314201930 | -71.33878691730 |
| Charles River Natural Valley Storage Area | Army Corps of Engineers | 4.076 | 42.19367292950 | -71.33813541460 |
| Charles River Natural Valley Storage Area | Army Corps of Engineers | 2.857 | 42.19411372350 | -71.33757756510 |
| Charles River Natural Valley Storage Area | Army Corps of Engineers | 0.242 | 42.19454813990 | -71.34018314280 |
| Charles River Natural Valley Storage Area | Army Corps of Engineers | 9.819 | 42.19513775340 | -71.33068912840 |
| Charles River Natural Valley Storage Area | Army Corps of Engineers | 21.105 | 42.19552713000 | -71.33747892500 |
| Charles River Natural Valley Storage Area | Army Corps of Engineers | 4.725 | 42.19672629050 | -71.33620092890 |
| Charles River Natural Valley Storage Area | Army Corps of Engineers | 1.459 | 42.19698452730 | -71.33201138800 |
| Charles River Natural Valley Storage Area | Army Corps of Engineers | 3.874 | 42.19731834580 | -71.33624857670 |
|  | Town of Medfield | 70.296 | 42.19381139580 | -71.33415657030 |
| Charles River Natural Valley Storage Area | Army Corps of Engineers | 3.405 | 42.19762043490 | -71.33568867220 |
| Charles River Natural Valley Storage Area | Army Corps of Engineers | 6.231 | 42.19764694100 | -71.33887904390 |
| Charles River Natural Valley Storage Area | Army Corps of Engineers | 2.659 | 42.19801906400 | -71.33530103020 |
| Mccarthy Park | Town of Medfield | 57.004 | 42.20482142980 | -71.33147462710 |
| Medfield Charles River State Reservation | DCR - Division of State Parks and Recreation | 2.563 | 42.20104588240 | -71.33363097880 |
| Charles River Natural Valley Storage Area | Army Corps of Engineers | 9.348 | 42.20188362960 | -71.33441167910 |
| Sebastianelli/Chandler CR | Sebastianelli Marisa Lynn and David Chandler | 2.155 | 42.32843835830 | -71.34631447220 |
| Loker School Field And Playground | Town of Wayland | 1.578 | 42.32972599620 | -71.34611195080 |
| DiCarlo CR | DiCarlo Leonard and Terri | 1.680 | 42.32900756010 | -71.34547619510 |
| Miller Hill CR | Guild Gail R | 27.383 | 42.23790672440 | -71.30496055350 |
| Twomile Cemetery | Town of Marshfield | 19.658 | 42.12989076020 | -70.77160182060 |
| Mounces Meadow Conservation Area | Town of Marshfield | 4.316 | 42.12527159790 | -70.77683143880 |
| Mounces Meadow Conservation Area | Town of Marshfield | 27.818 | 42.12505924210 | -70.77320405630 |
| Mounces Meadow Conservation Area | Town of Marshfield | 24.044 | 42.12669457630 | -70.77673768060 |
| Weir River Farm | The Trustees of Reservations | 1.034 | 42.23741084210 | -70.85692378160 |
| Weir River Farm | The Trustees of Reservations | 5.665 | 42.23849056370 | -70.85751855070 |

| SITE NAME | OWNER | SITE AREA (ACRES) | LATITUDE | LONGITUDE |
|---|---|---|---|---|
| Weir River Farm | The Trustees of Reservations | 11.493 | 42.23882197460 | -70.86107357140 |
| Weir River Farm | The Trustees of Reservations | 14.909 | 42.23921486200 | -70.85962299620 |
| Weir River Farm | The Trustees of Reservations | 3.970 | 42.24163713440 | -70.86069512360 |
| Weir River Farm | The Trustees of Reservations | 22.756 | 42.24014292630 | -70.85758781530 |
| Weir River Farm | The Trustees of Reservations | 19.308 | 42.24099542170 | -70.85570547770 |
| Whitney and Thayer Woods | The Trustees of Reservations | 6.894 | 42.24074233850 | -70.84646779790 |
| Whitney and Thayer Woods | The Trustees of Reservations | 9.346 | 42.23994517940 | -70.84519685610 |
| Turkey Hill | The Trustees of Reservations | 0.509 | 42.24013654140 | -70.85308733410 |
| Turkey Hill | Town of Hingham | 1.384 | 42.24070224540 | -70.85311797600 |
| Blue Hills Reservation | DCR - Division of State Parks and Recreation | 37.677 | 42.24311377170 | -71.03957557730 |
| Hockomock Swamp WMA | Department of Fish and Game | 8.657 | 41.96540594430 | -71.04428877860 |
| Hockomock Swamp WMA | Department of Fish and Game | 0.947 | 41.97426196960 | -71.04390059800 |
| Hockomock Swamp WMA | Department of Fish and Game | 54.497 | 41.97846721880 | -71.02891893350 |
| Hockomock Swamp WMA | Department of Fish and Game | 2.632 | 41.98088430070 | -71.02885067320 |
| Hockomock Swamp WMA | Department of Fish and Game | 41.207 | 41.97063527630 | -71.02952620300 |
| Hockomock Swamp WMA | Department of Fish and Game | 25.733 | 41.97835792940 | -71.01762978980 |
| Wellesley Office Park CR | Wellesley Seven LP | 0.436 | 42.31988024340 | -71.23548228800 |
| Hockomock Swamp WMA | Department of Fish and Game | 3.839 | 41.96657823440 | -71.04691245660 |
| Hockomock Swamp WMA | Department of Fish and Game | 6.958 | 41.96585417350 | -71.04681245600 |
| Hockomock Swamp WMA | Department of Fish and Game | 7.432 | 41.97417760770 | -71.02777663780 |
| Chandler Elementary School Recreational Fields | Town of Duxbury | 0.076 | 42.03519541490 | -70.73721319080 |
| Chandler Elementary School Recreational Fields | Town of Duxbury | 0.346 | 42.03544517290 | -70.73558942160 |
| Chandler Elementary School Recreational Fields | Town of Duxbury | 0.070 | 42.03687295030 | -70.73759582100 |
| Duxbury Bogs | Town of Duxbury | 23.790 | 42.04806603380 | -70.72696504360 |
| Duxbury Bogs | Town of Duxbury | 0.429 | 42.05030025550 | -70.72777434240 |
|  | Town of Duxbury | 14.356 | 42.04952764240 | -70.71905350820 |
| Chandler Elementary School Recreational Fields | Town of Duxbury | 2.595 | 42.03457654570 | -70.73522626230 |
| Chandler Elementary School Recreational Fields | Town of Duxbury | 4.170 | 42.03438465870 | -70.73661452840 |
| Weld Pond | Massachusetts Audubon Society | 12.135 | 42.24929847950 | -71.20533536610 |
| Waseeka Wildlife Sanctuary | Massachusetts Audubon Society | 22.245 | 42.21417295030 | -71.46121269280 |
| Waseeka Wildlife Sanctuary | Massachusetts Audubon Society | 48.957 | 42.21804375720 | -71.46278131360 |
| Waseeka Wildlife Sanctuary | Massachusetts Audubon Society | 9.769 | 42.22112422630 | -71.46416700320 |
| Waseeka Wildlife Sanctuary | Massachusetts Audubon Society | 115.264 | 42.22131164970 | -71.45930975610 |
| Waseeka Wildlife Sanctuary | Massachusetts Audubon Society | 32.496 | 42.22918845550 | -71.46382349870 |
| Hockomock Swamp WMA | Department of Fish and Game | 113.793 | 41.99752444600 | -71.01611756920 |
| Hockomock Swamp WMA | Department of Fish and Game | 5.006 | 41.99855589120 | -71.01979640150 |
| Adj. To Hockomock Swamp | Town of West Bridgewater | 3.675 | 41.99722537030 | -71.02151625830 |
| Adj. To Hockomock Swamp | Town of West Bridgewater | 6.727 | 41.99602857620 | -71.02286394880 |
| Vara Property | Town of Sharon | 12.432 | 42.14442011640 | -71.19351060950 |
| Vara Property | Town of Sharon | 0.062 | 42.14456481970 | -71.19329137980 |
|  | Town of Sharon | 0.159 | 42.14279746220 | -71.19440753840 |
| Vara Property | Town of Sharon | 1.644 | 42.14226432440 | -71.19137272730 |
| Apple Valley CR | Town of Sharon | 51.190 | 42.14054693590 | -71.18123535070 |
| Apple Valley CR | Town of Sharon | 40.508 | 42.14157751960 | -71.18495340910 |
| Apple Valley CR | Town of Sharon | 16.907 | 42.14432141200 | -71.18305544550 |
|  | Town of Sharon | 1.340 | 42.14676463600 | -71.18169028740 |
| Apple Valley CR | Town of Sharon | 1.524 | 42.14647422630 | -71.18242518720 |
| Apple Valley CR | Town of Sharon | 3.091 | 42.13626313630 | -71.17843382460 |

| SITE NAME | OWNER | SITE AREA (ACRES) | LATITUDE | LONGITUDE |
|---|---|---|---|---|
| Apple Valley CR | Town of Sharon | 1.526 | 42.13965262270 | -71.17562995680 |
| Golden Wood Property | Town of Sharon | 25.178 | 42.13288210530 | -71.18173994400 |
| Hockomock Swamp WMA | Department of Fish and Game | 2.935 | 42.00248597430 | -71.00988650670 |
| Hockomock Swamp WMA | Department of Fish and Game | 1.561 | 41.99235698310 | -71.08846238550 |
| Hockomock Swamp WMA | Department of Fish and Game | 5.340 | 41.99243148340 | -71.08582428990 |
| Hockomock Swamp WMA | Department of Fish and Game | 238.649 | 41.99830081510 | -71.07431916160 |
| Hockomock Swamp WMA | Department of Fish and Game | 40.525 | 41.99099806160 | -71.07564880520 |
| Hockomock Swamp WMA | Department of Fish and Game | 1.961 | 41.99021547160 | -71.07952731940 |
| Hockomock Swamp WMA | Department of Fish and Game | 0.004 | 41.98937376470 | -71.07881289920 |
| Hockomock Swamp WMA | Department of Fish and Game | 1.771 | 41.99184846050 | -71.07887417930 |
| Hockomock Swamp WMA | Department of Fish and Game | 11.561 | 41.99188310200 | -71.08193244590 |
| Hockomock Swamp WMA | Department of Fish and Game | 7.863 | 41.99220114120 | -71.08324140270 |
| Hockomock Swamp WMA | Department of Fish and Game | 44.626 | 41.99548175810 | -71.08794725110 |
| Hockomock Swamp WMA | Department of Fish and Game | 32.609 | 41.98440090150 | -71.08963058890 |
| Hockomock Swamp WMA | Department of Fish and Game | 14.142 | 41.98875055650 | -71.09125169250 |
| Hockomock Swamp WMA | Department of Fish and Game | 6.899 | 41.98880460030 | -71.09918511940 |
| Hockomock Swamp WMA | Department of Fish and Game | 8.777 | 41.99099793860 | -71.09373253720 |
| Hockomock Swamp WMA | Department of Fish and Game | 12.804 | 41.96874821470 | -71.08985191790 |
| Hockomock Swamp WMA | Department of Fish and Game | 13.183 | 41.97467558730 | -71.10863894130 |
| Hockomock Swamp WMA | Department of Fish and Game | 1.993 | 41.96378218970 | -71.10489332650 |
| Hockomock Swamp WMA | Department of Fish and Game | 2.153 | 41.96999252910 | -71.09543667880 |
| Hockomock Swamp WMA | Department of Fish and Game | 6.226 | 41.96828006370 | -71.09904968350 |
| Hockomock Swamp WMA | Department of Fish and Game | 12.286 | 41.99041033300 | -71.09134361380 |
| Hockomock Swamp WMA | Department of Fish and Game | 10.883 | 41.98744251440 | -71.09034971790 |
| Hockomock Swamp WMA | Department of Fish and Game | 16.612 | 41.98437780920 | -71.09384587420 |
| Hockomock Swamp WMA | Department of Fish and Game | 1.241 | 41.97985742980 | -71.08708067430 |
| Hockomock Swamp WMA | Department of Fish and Game | 4.460 | 41.97302168360 | -71.09888303790 |
| Hockomock Swamp WMA | Department of Fish and Game | 2.413 | 41.97669105150 | -71.09472140600 |
| Hockomock Swamp WMA | Department of Fish and Game | 4.129 | 41.97519245600 | -71.09392197550 |
| Hockomock Swamp WMA | Department of Fish and Game | 2.983 | 41.97708869340 | -71.09666284330 |
| Hockomock Swamp WMA | Department of Fish and Game | 2.136 | 41.97579753360 | -71.10067653750 |
| Hockomock Swamp WMA | Department of Fish and Game | 2.412 | 41.97892015680 | -71.09896135940 |
| Hockomock Swamp WMA | Department of Fish and Game | 1.239 | 41.97238274630 | -71.10986967500 |
| Hockomock Swamp WMA | Department of Fish and Game | 4.633 | 41.97297860530 | -71.10726379340 |
| Hockomock Swamp WMA | Department of Fish and Game | 5.184 | 41.97431980890 | -71.10643326130 |
| Noanet Woodlands | The Trustees of Reservations | 14.894 | 42.24516577730 | -71.25979632500 |
| Noanet Woodlands | The Trustees of Reservations | 9.866 | 42.24571016500 | -71.25697503710 |
| Noanet Woodlands | The Trustees of Reservations | 30.218 | 42.23789165680 | -71.25821654760 |
| Noanet Woodlands | The Trustees of Reservations | 16.234 | 42.24797499530 | -71.26167761440 |
| Noanet Woodlands | The Trustees of Reservations | 512.400 | 42.23423084900 | -71.26465196730 |
| Trout Brook CR | Brixton Realty Trust | 3.864 | 42.23867019610 | -71.30266443320 |
| Trout Brook CR | Brixton Realty Trust | 4.233 | 42.23993364780 | -71.30116138310 |
| Channing CR | Channing Charles E and Katherine T | 116.087 | 42.23339580350 | -71.30122748840 |
| Turkey Hill | Town of Hingham | 13.969 | 42.24161247250 | -70.84887214060 |
| Well Site-Union Street | Town of Marshfield | 26.544 | 42.11944785090 | -70.76260171990 |
| Well Site-Union Street | Town of Marshfield | 19.910 | 42.12042272310 | -70.76044285590 |
| Whelan CR | WHELAN GAIL E | 10.285 | 42.12098435710 | -70.76845667590 |
| Two Mile Reservation | The Trustees of Reservations | 61.061 | 42.11844622820 | -70.77168862100 |

| SITE NAME | OWNER | SITE AREA (ACRES) | LATITUDE | LONGITUDE |
|---|---|---|---|---|
| Davis CR | Town of Marshfield | 7.334 | 42.12219920690 | -70.70756248280 |
| Mount Skirgo Ridge Conservation Area | Town of Marshfield | 6.661 | 42.09444900660 | -70.74306380630 |
| Mount Skirgo Ridge Conservation Area | Town of Marshfield | 4.102 | 42.09473641430 | -70.73864855590 |
| Mount Skirgo Ridge Conservation Area | Town of Marshfield | 22.517 | 42.09695111680 | -70.74090332600 |
| Mount Skirgo Ridge Conservation Area | Town of Marshfield | 12.835 | 42.09544068260 | -70.73291546770 |
| Old Mount Skirgo Streeet Well Site | Town of Marshfield | 38.028 | 42.09122042300 | -70.73395703190 |
| Old Mount Skirgo Streeet Well Site | Town of Marshfield | 17.072 | 42.09321657290 | -70.73305974660 |
| Struble DR | Struble William T and Margaret C | 14.244 | 42.09476896620 | -70.73723123970 |
| Turkey Hill | Town of Hingham | 3.361 | 42.24177060290 | -70.85091295350 |
| Turkey Hill | Town of Hingham | 8.233 | 42.24159473480 | -70.85202741000 |
| Turkey Hill | Town of Hingham | 7.994 | 42.24175314340 | -70.85368603030 |
| Struble CR | Whelan Julia S and Gerald B | 8.649 | 42.09243654490 | -70.73928200440 |
| Popes Pond | Town of Milton | 41.058 | 42.24987554410 | -71.09595002960 |
| Blue Hills Reservation | DCR - Division of State Parks and Recreation | 15.959 | 42.23073248840 | -71.09051501010 |
| Blue Hills Reservation | DCR - Division of State Parks and Recreation | 4.338 | 42.23091954380 | -71.09330113570 |
| Williams CR | Williams Anna W | 14.137 | 42.25746780600 | -71.23090121090 |
| Hockomock Swamp WMA | Department of Fish and Game | 37.999 | 41.97052249640 | -71.04834110060 |
| Tsimortos/Loughlin CR | TSIMORTOS PAUL N AND LOUGHLIN RAYMOND C | 0.069 | 42.05874710830 | -71.31017840590 |
| Oesterriech/Wilanson/Assetta CR | OESTERREICH CLAIRE AND WILANSON LUISE AND ASSETTA MARK AND MARIE-LOUISE | 38.576 | 42.07439074810 | -71.29705971320 |
| Hallet Mill Lot | Land Preservation Society of Norton | 2.125 | 42.00220622570 | -71.16000831680 |
| Hallet Mill Lot | Land Preservation Society of Norton | 16.587 | 42.00334118950 | -71.16043278340 |
| Richardson Farm AR | Ogilby Lydia P | 0.546 | 42.38716997060 | -71.16055898340 |
| Richardson Farm AR | Ogilby Lydia P | 9.235 | 42.38777404930 | -71.15891067350 |
| Mccarthy CR | MCCARTHY CHARLES  F AND ALICE B | 14.187 | 42.04622179620 | -71.09808255390 |
| Hockomock Swamp WMA | Department of Fish and Game | 12.185 | 42.00396583540 | -71.00944408490 |
| Hockomock Swamp WMA | Department of Fish and Game | 9.063 | 42.00450128770 | -71.00837562580 |
| Hockomock Swamp WMA | Department of Fish and Game | 11.764 | 42.00181854980 | -71.01170638400 |
| Hockomock Swamp WMA | Department of Fish and Game | 5.365 | 41.99957200450 | -71.00525184360 |
| Hockomock Swamp WMA | Department of Fish and Game | 16.229 | 41.99323150670 | -71.09263671450 |
| Hockomock Swamp WMA | Department of Fish and Game | 14.659 | 41.99625109180 | -71.07850631530 |
| Hockomock Swamp WMA | Department of Fish and Game | 3.818 | 41.99600703200 | -71.07653184540 |
| Hockomock Swamp WMA | Department of Fish and Game | 0.999 | 42.00454656770 | -71.07396007530 |
| Hockomock Swamp WMA | Department of Fish and Game | 3.746 | 42.00500994520 | -71.07286003680 |
| Hockomock Swamp WMA | Department of Fish and Game | 3.407 | 41.99450434420 | -71.08102128900 |
| Hockomock Swamp WMA | Department of Fish and Game | 2.986 | 41.99231683500 | -71.08029465680 |
|  | Town of Easton | 5.395 | 41.99320215260 | -71.07206231420 |
| Hockomock Swamp WMA | Department of Fish and Game | 29.692 | 42.00514452500 | -71.08882782320 |
| Hockomock Swamp WMA | Department of Fish and Game | 4.090 | 42.01130916210 | -71.08847880000 |
| Hockomock Swamp WMA | Department of Fish and Game | 7.683 | 42.02787743320 | -71.10039952420 |
| Hockomock Swamp WMA | Department of Fish and Game | 5.072 | 41.99234701280 | -71.08786393340 |
| Hockomock Swamp WMA | Department of Fish and Game | 9.801 | 42.02852807270 | -71.10204951540 |
| Hockomock Swamp WMA | Department of Fish and Game | 10.384 | 42.02344145710 | -71.10376198650 |
| Hockomock Swamp WMA | Department of Fish and Game | 9.432 | 42.02614539260 | -71.10066082120 |
| Hockomock Swamp WMA | Department of Fish and Game | 2.302 | 41.99354619810 | -71.08447501450 |
| Hockomock Swamp WMA | Department of Fish and Game | 1.944 | 41.99730634280 | -71.06896312700 |
| Hockomock Swamp WMA | Department of Fish and Game | 17.804 | 41.99611745670 | -71.07029936150 |
| Hockomock Swamp WMA | Department of Fish and Game | 4.304 | 41.99491395800 | -71.07181743430 |

| SITE NAME | OWNER | SITE AREA (ACRES) | LATITUDE | LONGITUDE |
|---|---|---|---|---|
| Hockomock Swamp WMA | Department of Fish and Game | 2.067 | 41.99521023030 | -71.07145883410 |
| Hockomock Swamp WMA | Department of Fish and Game | 46.599 | 42.00429347030 | -71.07654578430 |
| Hockomock Swamp WMA | Department of Fish and Game | 11.725 | 41.99128081960 | -71.08060589500 |
| Hockomock Swamp WMA | Department of Fish and Game | 2.610 | 41.99240112900 | -71.08257125020 |
| Hockomock Swamp WMA | Department of Fish and Game | 58.076 | 41.99639829170 | -71.08452286700 |
| Hockomock Swamp WMA | Department of Fish and Game | 4.726 | 41.99031962100 | -71.07722613890 |
| Hockomock Swamp WMA | Department of Fish and Game | 1.047 | 41.96886191990 | -71.10334934290 |
| Hockomock Swamp WMA | Department of Fish and Game | 4.004 | 41.96986063840 | -71.09702687710 |
| Hockomock Swamp WMA | Department of Fish and Game | 3.992 | 41.96995316010 | -71.09599400390 |
| Hockomock Swamp WMA | Department of Fish and Game | 1.457 | 41.96904579030 | -71.09073102070 |
| Hockomock Swamp WMA | Department of Fish and Game | 1.567 | 41.97038609870 | -71.09958710020 |
| Hockomock Swamp WMA | Department of Fish and Game | 6.712 | 41.98131352390 | -71.09595822690 |
| Erwin S. Wilder WMA | Department of Fish and Game | 23.339 | 41.96417406310 | -71.11572412930 |
| Hockomock Swamp WMA | Department of Fish and Game | 43.428 | 41.97083952670 | -71.10717325310 |
| Hockomock Swamp WMA | Department of Fish and Game | 16.461 | 41.97555082750 | -71.10598802160 |
| Hockomock Swamp WMA | Department of Fish and Game | 17.240 | 41.98536257140 | -71.08669076360 |
| Hockomock Swamp WMA | Department of Fish and Game | 0.955 | 41.98964507470 | -71.09150658990 |
| Hockomock Swamp WMA | Department of Fish and Game | 14.316 | 41.97896262940 | -71.10118709400 |
| Hockomock Swamp WMA | Department of Fish and Game | 12.301 | 41.97702134440 | -71.09952118410 |
| Hockomock Swamp WMA | Department of Fish and Game | 4.641 | 41.97029705740 | -71.09300448700 |
| Hockomock Swamp WMA | Department of Fish and Game | 5.876 | 41.97031389150 | -71.09409808650 |
| Hockomock Swamp WMA | Department of Fish and Game | 1.725 | 41.96986585940 | -71.09650874140 |
| Hockomock Swamp WMA | Department of Fish and Game | 1.968 | 41.97141970240 | -71.10148421760 |
| Hockomock Swamp WMA | Department of Fish and Game | 1.724 | 41.97226638740 | -71.10230582450 |
| Hockomock Swamp WMA | Department of Fish and Game | 6.397 | 41.98402196040 | -71.10579266420 |
| Hockomock Swamp WMA | Department of Fish and Game | 177.064 | 41.98131217140 | -71.10679311030 |
| Hockomock Swamp WMA | Department of Fish and Game | 148.336 | 41.98278774880 | -71.09636252850 |
| Highland Cemetery | Town of Dover | 11.772 | 42.24506236710 | -71.27638518140 |
| Highland Cemetery | Town of Dover | 6.968 | 42.24555872670 | -71.27389183660 |
| Howe Recreation Area | Town of Dover | 2.747 | 42.24661813290 | -71.27997808090 |
| Hale Reservation | Hale Reservation Inc | 48.249 | 42.22608200350 | -71.25308750780 |
| Hale Reservation | Hale Reservation Inc | 278.777 | 42.23244395820 | -71.24827259010 |
| Hale Reservation | Hale Reservation Inc | 28.911 | 42.21883070870 | -71.24886486260 |
| Hale Reservation | Hale Reservation Inc | 12.854 | 42.21666811220 | -71.25143200890 |
| Hale Reservation | Hale Reservation Inc | 21.268 | 42.21954825770 | -71.24662531660 |
| Hale Reservation | Hale Reservation Inc | 1.731 | 42.22185080740 | -71.24484745500 |
| Hale Reservation | Hale Reservation Inc | 48.252 | 42.22413403700 | -71.24781324900 |
| Hale Reservation | Hale Reservation Inc | 16.942 | 42.22478028110 | -71.24427775140 |
| Hale Reservation | Hale Reservation Inc | 4.253 | 42.22674152350 | -71.24435918160 |
| Hale Reservation | Hale Reservation Inc | 15.376 | 42.22695893030 | -71.24582527330 |
| Hale Reservation | Hale Reservation Inc | 10.605 | 42.22740291000 | -71.24902838060 |
| Larrabee Estate Conservation Area | Town of Dover | 25.279 | 42.24107848590 | -71.25119214970 |
| Larrabee Estate Conservation Area | Town of Dover | 26.297 | 42.23586800090 | -71.25546253120 |
| Noanet Woodlands | The Trustees of Reservations | 1.491 | 42.22946869500 | -71.27035427510 |
| Noanet Woodlands | The Trustees of Reservations | 2.191 | 42.22979432460 | -71.26962095840 |
| Noanet Woodlands | The Trustees of Reservations | 5.002 | 42.23440039000 | -71.27413672940 |
| Caryl Park | Town of Dover | 82.231 | 42.24380670970 | -71.26975619780 |
| Mill Farm CR | Peabody Amelia Estate of | 25.643 | 42.24637940060 | -71.26542409900 |

| SITE NAME | OWNER | SITE AREA (ACRES) | LATITUDE | LONGITUDE |
|---|---|---|---|---|
| Nightingale CR | Nightingale Gertrude H | 13.468 | 42.22279321100 | -71.30142450360 |
| Tarkiln Community Center | GILBERT STEPHEN W | 5.752 | 42.03589639320 | -70.74034583080 |
| Blue Hills Reservation | DCR - Division of State Parks and Recreation | 36.557 | 42.23059172370 | -71.09269947250 |
| Blue Hills Reservation | Boy Scouts of America | 10.276 | 42.23363935160 | -71.09256124880 |
| Blue Hills Reservation | DCR - Division of State Parks and Recreation | 59.245 | 42.24003175450 | -71.09316758790 |
| Ellis CR | Town of Marshfield | 30.035 | 42.09611961610 | -70.72848542300 |
| Little Harry Foot Island | Town of Duxbury | 2.005 | 42.05392686130 | -70.67017035430 |
| Williams CR | Williams Anna W | 4.713 | 42.25872736220 | -71.23010605950 |
| Sears CR | Sears Zilla M | 88.883 | 42.26052107150 | -71.22091947700 |
| Sears CR | Sears Zilla M | 30.010 | 42.26213578560 | -71.21711509300 |
| Sears CR | Sears Zilla M | 2.836 | 42.26335326430 | -71.21755866250 |
| Sears CR | Sears Zilla M | 8.693 | 42.26394871220 | -71.21763345490 |
| Sears CR | Sears Zilla M | 8.324 | 42.26467663350 | -71.21611169220 |
| Haffenreffer CR | HAFFENREFFER FREDERICK W AND JEAN R | 2.745 | 42.28109678440 | -71.28643647480 |
| Haffenreffer CR | HAFFENREFFER FREDERICK W AND JEAN R | 0.575 | 42.28187092430 | -71.28683903360 |
| Problem Rock | Town of Wellesley | 0.023 | 42.28167167410 | -71.28837598890 |
| Problem Rock | Town of Wellesley | 0.122 | 42.28192113360 | -71.28842041180 |
| Veltkamp CR | Veltkamp Johan and Silvana | 0.086 | 42.32232792670 | -71.27104060250 |
| Veltkamp CR | Veltkamp Johan and Silvana | 0.064 | 42.32279669840 | -71.27104284970 |
| Blake Road Access | FINARD WILLIAM G | 0.096 | 42.33437713440 | -71.27050576410 |
| Blake Road Easement | FINARD WILLIAM G | 0.094 | 42.33479733460 | -71.26999024810 |
| Blake Road Easement | ABRAMS STEPHEN M | 0.252 | 42.33551176390 | -71.26931271370 |
| Blake Road Access | LEVY STEVEN D | 0.031 | 42.33648834080 | -71.26959897260 |
|  | Town of Weston | 6.772 | 42.34020802690 | -71.27465657480 |
| Newland Street | Town of Norton | 13.875 | 41.99353675420 | -71.15879043060 |
| Newland Street | Town of Norton | 3.227 | 41.99361773430 | -71.16058055870 |
| Newland Street | Town of Norton | 0.276 | 41.99494710780 | -71.15919440280 |
| Newland Street | Town of Norton | 1.358 | 41.99520632530 | -71.15728149470 |
| Newland Street | Town of Norton | 1.116 | 41.99521271900 | -71.15490102360 |
| Newland Street | Town of Norton | 1.433 | 41.99530715360 | -71.15814993270 |
| Newland Street | Town of Norton | 0.706 | 41.99528972500 | -71.16014331800 |
| Newland Street | Town of Norton | 3.075 | 41.99577794530 | -71.15807800000 |
| Newland Street | Town of Norton | 2.978 | 41.99621081930 | -71.15893198830 |
| Newland Street | Town of Norton | 4.782 | 41.99675304930 | -71.15579165910 |
| Newland Street | Town of Norton | 4.696 | 41.99551011900 | -71.15600723820 |
| Hallet Mill Lot | Land Preservation Society of Norton | 26.895 | 41.99959550520 | -71.15719664420 |
| Wheaton Swamp Conservation Area | Town of Norton | 34.491 | 41.99670800160 | -71.17458620610 |
| Hallet Mill Lot | Land Preservation Society of Norton | 13.046 | 42.00518363220 | -71.15852298520 |
| Hockomock Swamp WMA | Department of Fish and Game | 1.917 | 42.00388201030 | -71.05844628680 |
| Hockomock Swamp WMA | Department of Fish and Game | 13.025 | 42.00603935800 | -71.05822375640 |
| Hockomock Swamp WMA | Department of Fish and Game | 9.690 | 42.00656038970 | -71.04642319760 |
| Hockomock Swamp WMA | Department of Fish and Game | 13.458 | 42.00724427180 | -71.05091302030 |
| Hockomock Swamp WMA | Department of Fish and Game | 6.459 | 42.00443816700 | -71.04829317620 |
| Hockomock Swamp | Town of West Bridgewater | 2.737 | 42.00734438120 | -71.04780141440 |
| Hockomock Swamp WMA | Department of Fish and Game | 5.532 | 42.00161465370 | -71.00551840920 |
| Hockomock Swamp WMA | Department of Fish and Game | 0.679 | 41.98550891160 | -71.05355817010 |
| Hockomock Swamp | Town of West Bridgewater | 0.096 | 41.98566272130 | -71.05315431830 |
| Hockomock Swamp | Town of West Bridgewater | 0.134 | 41.98574792380 | -71.05292282040 |

| SITE NAME | OWNER | SITE AREA (ACRES) | LATITUDE | LONGITUDE |
|---|---|---|---|---|
| Hockomock Swamp | Town of West Bridgewater | 1.249 | 42.00438936970 | -71.05885949970 |
| Hockomock Swamp WMA | Department of Fish and Game | 1.440 | 42.00360976980 | -71.08500637800 |
| Hockomock Swamp WMA | Department of Fish and Game | 6.405 | 42.00198990900 | -71.08420039130 |
| Hockomock Swamp WMA | Department of Fish and Game | 17.734 | 41.99787110610 | -71.07990053300 |
| Hockomock Swamp WMA | Department of Fish and Game | 1.364 | 42.00098674030 | -71.08173695640 |
| Hockomock Swamp WMA | Department of Fish and Game | 3.781 | 42.00383132210 | -71.08753344380 |
| Hockomock Swamp WMA | Department of Fish and Game | 1.271 | 42.01750187670 | -71.10303740930 |
| Hockomock Swamp WMA | Department of Fish and Game | 4.176 | 42.00519190350 | -71.09021974430 |
| Hockomock Swamp WMA | Department of Fish and Game | 11.286 | 42.00555008510 | -71.07187870270 |
| Hockomock Swamp WMA | Department of Fish and Game | 14.480 | 42.00374294890 | -71.07114456670 |
| Hockomock Swamp WMA | Department of Fish and Game | 2.211 | 42.00507207510 | -71.06987149060 |
| Hockomock Swamp WMA | Department of Fish and Game | 11.561 | 41.99931062520 | -71.06015891290 |
| Hockomock Swamp WMA | Department of Fish and Game | 10.185 | 41.99244004370 | -71.07855683330 |
| Hockomock Swamp WMA | Department of Fish and Game | 0.729 | 41.98973027420 | -71.07911711940 |
| Hockomock Swamp WMA | Department of Fish and Game | 5.496 | 41.98998158780 | -71.07280838490 |
| Hockomock Swamp WMA | Department of Fish and Game | 3.947 | 42.00222737960 | -71.08865821880 |
| Hockomock Swamp WMA | Department of Fish and Game | 17.550 | 41.97852680070 | -71.08944678650 |
| Fourth Cliff Military Reservation | United States Department of Defense | 11.512 | 42.15795005350 | -70.71058678850 |
| Fourth Cliff Military Reservation | United States Department of Defense | 0.742 | 42.15991576770 | -70.70477989320 |
| Fourth Cliff Military Reservation | United States Department of Defense | 2.390 | 42.15973961910 | -70.70574367350 |
| Fourth Cliff Military Reservation | United States Department of Defense | 2.793 | 42.16115007200 | -70.70631287590 |
| Fourth Cliff Military Reservation | United States Department of Defense | 21.939 | 42.15968665660 | -70.70780426740 |
| Heights Elementary School Playground | Town of Sharon | 0.210 | 42.10469476110 | -71.20552833200 |
| Heights Elementary School | Town of Sharon | 5.067 | 42.10339630470 | -71.20407265340 |
| Erwin S. Wilder WMA | Department of Fish and Game | 14.226 | 41.96667137840 | -71.10857029600 |
| Hockomock Swamp WMA | Department of Fish and Game | 24.330 | 41.98494261860 | -71.08761043320 |
| Hockomock Swamp WMA | Department of Fish and Game | 40.189 | 41.96478173040 | -71.08684511070 |
| Hockomock Swamp WMA | Department of Fish and Game | 1.095 | 41.98486745300 | -71.09205343010 |
| Hockomock Swamp WMA | Department of Fish and Game | 3.347 | 41.97039687780 | -71.10073163670 |
| Hockomock Swamp WMA | Department of Fish and Game | 12.688 | 41.96916566990 | -71.09932025230 |
| Hockomock Swamp WMA | Department of Fish and Game | 67.924 | 41.96412458430 | -71.09926543010 |
| Hockomock Swamp WMA | Department of Fish and Game | 31.961 | 41.98745672450 | -71.09794711030 |
| Schepis Property | Town of Avon | 2.792 | 42.14270014410 | -71.05690210020 |
| Schepis Property | Town of Avon | 1.982 | 42.14386516100 | -71.06054642990 |
|  | Town of Avon | 9.251 | 42.13637236160 | -71.04845979800 |
|  | Town of Avon | 9.897 | 42.13891168270 | -71.04773648420 |
|  | Town of Avon | 2.952 | 42.14161738280 | -71.04526183750 |
|  | Town of Avon | 14.371 | 42.14135915030 | -71.04977953540 |
|  | Town of Avon | 6.194 | 42.14293243910 | -71.04654000420 |
| West Meadows WMA | Department of Fish and Game | 6.478 | 42.03336116770 | -71.04433221580 |
| Schepis Property | Town of Avon | 4.029 | 42.14337934350 | -71.05838602070 |
| Jablonski Property | Town of Avon | 6.597 | 42.12347594850 | -71.06452066480 |
| Jablonski Property | Town of Avon | 4.249 | 42.12227144260 | -71.06301633370 |
| Sonny Meyers Park | City of Revere | 0.384 | 42.40722327910 | -71.01083287940 |
| Duck Hill River | Town of Duxbury | 6.869 | 42.05828078230 | -70.67926763060 |
|  | Town of Duxbury | 2.640 | 42.05889820580 | -70.67726505250 |
| Common Island | Town of Duxbury | 104.450 | 42.05820055280 | -70.66970776380 |
| Duxbury Marsh | Town of Marshfield | 2.956 | 42.05908191410 | -70.68016093320 |

| SITE NAME | OWNER | SITE AREA (ACRES) | LATITUDE | LONGITUDE |
|---|---|---|---|---|
| Duxbury Marsh | Town of Marshfield | 12.543 | 42.06187431850 | -70.67808943880 |
| Duxbury Marsh | Town of Marshfield | 9.506 | 42.06033427100 | -70.67753339270 |
| Wharf Creek | Town of Marshfield | 0.243 | 42.07784476890 | -70.66220437160 |
| Wharf Creek | Town of Marshfield | 0.257 | 42.07806984550 | -70.66232041640 |
| Green Harbor Lots | Town of Marshfield | 0.293 | 42.07615301650 | -70.65652595880 |
| Green Harbor Lots | Town of Marshfield | 0.122 | 42.07647510490 | -70.65612254680 |
| Green Harbor Lots | Town of Marshfield | 0.116 | 42.07683870990 | -70.65733406770 |
| Green Harbor Lots | Town of Marshfield | 0.114 | 42.07699458390 | -70.65523627670 |
| Erwin S. Wilder WMA | Department of Fish and Game | 17.284 | 41.97436984310 | -71.12006798920 |
| Erwin S. Wilder WMA | Department of Fish and Game | 24.714 | 41.97937768410 | -71.11556933480 |
| Lincoln Street | Town of Norton | 39.682 | 41.98286673610 | -71.11432888490 |
| | Town of Norton | 1.442 | 42.01045861400 | -71.15860209110 |
| Leonard Street Conservation Area | Town of Norton | 17.547 | 41.98565763680 | -71.15364743560 |
| Leonard Street Conservation Area | Town of Norton | 15.191 | 41.98765423040 | -71.14828477000 |
| Toad Island Park | Town of Norton | 10.729 | 41.97567267810 | -71.12188127810 |
| Terrace Hill Cemetery | Town of Walpole | 7.445 | 42.10726459310 | -71.25771939400 |
| Margin Street Town Pier | Town of Cohasset | 0.098 | 42.24085633650 | -70.79355749410 |
| Lawrence Wharf | Town of Cohasset | 0.114 | 42.24000485410 | -70.79228340120 |
| Town Landing Ramp | Town of Cohasset | 1.855 | 42.23823787840 | -70.78746544650 |
| Government Island | Town of Cohasset | 7.832 | 42.23797984410 | -70.78852071550 |
| Francis Shore | Cohasset Conservation Trust | 0.579 | 42.26386237450 | -70.82488174640 |
| Scotts Shore | Cohasset Conservation Trust | 0.675 | 42.25899614180 | -70.80665352160 |
| Scotts Shore | Cohasset Conservation Trust | 2.419 | 42.25993205070 | -70.80830625970 |
| Cohasset Central Cemetery | Town of Cohasset | 4.499 | 42.24646458430 | -70.80780064850 |
| Salt Marsh | Town of Cohasset | 0.587 | 42.24564854300 | -70.81015203180 |
| Guiggio Scenic Vista | Cohasset Conservation Trust | 0.580 | 42.24652988090 | -70.81100898380 |
| Salt Marsh | Town of Cohasset | 5.899 | 42.24692732670 | -70.81031833380 |
| Cohasset Town Common | Town of Cohasset | 1.434 | 42.24236151100 | -70.80285200110 |
| Hockomock Swamp WMA | Department of Fish and Game | 13.924 | 42.00607590640 | -71.04755132220 |
| Hockomock Swamp WMA | Department of Fish and Game | 3.616 | 42.00376577190 | -71.04980294900 |
| Hockomock Swamp WMA | Department of Fish and Game | 3.559 | 42.00421206730 | -71.04645166560 |
| Hockomock Swamp WMA | Department of Fish and Game | 113.479 | 42.00329498330 | -71.05416812790 |
| Hockomock Swamp | Town of West Bridgewater | 2.021 | 42.00340723190 | -71.04635142880 |
| Hockomock Swamp | Town of West Bridgewater | 1.003 | 42.00297447330 | -71.04620529780 |
| Hockomock Swamp | Town of West Bridgewater | 1.735 | 41.99958741510 | -71.05261524280 |
| Hockomock Swamp | Town of West Bridgewater | 2.408 | 42.00100653330 | -71.05132309780 |
| Hockomock Swamp | Town of West Bridgewater | 4.410 | 41.99896589450 | -71.04739320280 |
| Hockomock Swamp WMA | Department of Fish and Game | 4.050 | 42.00067364160 | -71.05996227440 |
| Hockomock Swamp WMA | Department of Fish and Game | 22.944 | 41.97891074680 | -71.08819799070 |
| Town Line Brook Conservation Area | City of Revere | 0.123 | 42.42854291060 | -71.02567301170 |
| Town Line Brook Conservation Area | City of Revere | 0.146 | 42.42866579650 | -71.02536400120 |
| Town Line Brook Conservation Area | City of Revere | 0.137 | 42.42878199470 | -71.02504094800 |
| Town Line Brook Conservation Area | City of Revere | 0.193 | 42.42717738130 | -71.02638891780 |
| Town Line Brook Conservation Area | City of Revere | 0.194 | 42.42694215230 | -71.02643920990 |
| Town Line Brook Conservation Area | City of Revere | 0.150 | 42.42676867280 | -71.02648529120 |
| Town Line Brook Conservation Area | City of Revere | 0.242 | 42.42597137440 | -71.02682503000 |
| Person Property | Town of Duxbury | 8.460 | 42.06177406960 | -70.71888438140 |
| Andrews Property | Town of Duxbury | 12.988 | 42.06286843880 | -70.71865439510 |

| SITE NAME | OWNER | SITE AREA (ACRES) | LATITUDE | LONGITUDE |
|---|---|---|---|---|
| Old Garside Bogs | Town of Duxbury | 66.523 | 42.06156797550 | -70.73215434160 |
| Gonzalez Field | Town of Dedham | 2.324 | 42.24797140660 | -71.16991863690 |
| Gonzalez Field | Town of Dedham | 3.547 | 42.24756414130 | -71.17034792390 |
| Dedham Rail-Trail | Town of Dedham | 2.274 | 42.24717935760 | -71.16597937180 |
| Dedham Rail-Trail | Town of Dedham | 2.865 | 42.24359029360 | -71.15248596630 |
| Dedham Rail-Trail | Town of Dedham | 4.766 | 42.24624392260 | -71.15911929920 |
| Town Line Brook Conservation Area | City of Revere | 0.165 | 42.42801114150 | -71.02557499350 |
| Green Harbor Lots | Town of Marshfield | 0.168 | 42.07732048330 | -70.65549346510 |
| Green Harbor Lots | Town of Marshfield | 0.489 | 42.07730573980 | -70.65643682450 |
| Green Harbor Lots | Town of Marshfield | 0.119 | 42.07754191120 | -70.65620989470 |
| Green Harbor Lots | Town of Marshfield | 0.230 | 42.07763018990 | -70.65517320810 |
| Green Harbor Lots | Town of Marshfield | 0.112 | 42.07786867320 | -70.65590804350 |
| Green Harbor Lots | Town of Marshfield | 0.116 | 42.07802764890 | -70.65641777020 |
| Green Harbor Lots | Town of Marshfield | 0.222 | 42.07816408160 | -70.65685607960 |
| Cut River Meadow Conservation Area | Town of Marshfield | 0.668 | 42.07311585250 | -70.65168936900 |
| Cut River Meadow Conservation Area | Town of Marshfield | 1.002 | 42.07333307280 | -70.65268997790 |
| Cut River Meadow Conservation Area | Town of Marshfield | 1.481 | 42.07360175870 | -70.65359703310 |
| Cut River Meadow Conservation Area | Town of Marshfield | 2.241 | 42.07384894600 | -70.65238593990 |
| Duxbury Marsh Conservation Area | Town of Marshfield | 0.514 | 42.06925544730 | -70.65760843700 |
| Duxbury Marsh Conservation Area | Town of Marshfield | 9.468 | 42.07001848120 | -70.65505747300 |
| Gov Winslow School Fields And Playgrounds | Town of Marshfield | 16.519 | 42.06931253880 | -70.66887716850 |
| South River School | Town of Marshfield | 2.973 | 42.09539858770 | -70.71458737230 |
| Turkey Hill | The Trustees of Reservations | 0.973 | 42.24005828030 | -70.85254132220 |
| Dedham Country and Polo Club | Dedham Polo Country Club | 22.232 | 42.25475033940 | -71.22642497570 |
| Dedham Country and Polo Club | Dedham Polo Country Club | 39.430 | 42.25148537450 | -71.22165042310 |
| Charles River Natural Valley Storage Area | Noble and Greenough School | 12.713 | 42.25932393590 | -71.18994210350 |
| Charles River Natural Valley Storage Area | Noble and Greenough School | 29.729 | 42.26119141350 | -71.18982050290 |
| Charles River Natural Valley Storage Area | Noble and Greenough School | 11.268 | 42.26527680160 | -71.18911958030 |
| Charles River Natural Valley Storage Area | Chick Jr William C | 49.112 | 42.26733754540 | -71.19229338330 |
| Charles River Watershed | Town of Dedham | 5.907 | 42.25609545370 | -71.17499496380 |
| Karlstein Estates Conservation Area | Dedham Land Trust | 10.615 | 42.26197325320 | -71.19433927620 |
| Charlotte Avenue River Road | Town of Norton | 5.043 | 41.97522650700 | -71.13258439000 |
| Bay Road | Town of Norton | 0.958 | 41.98079341640 | -71.12756706220 |
| Bay Road | Town of Norton | 0.979 | 41.98112254110 | -71.12765931790 |
| Babbit Cemetery | Town of Norton | 0.550 | 41.99690362060 | -71.16680660070 |
| Josiah Newcomb Cemetery | Town of Norton | 0.353 | 41.99710834410 | -71.14655576970 |
| Woodhaven Urban Wild | City of Boston | 0.650 | 42.27182244720 | -71.09624770410 |
| Woodhaven Urban Wild | City of Boston | 0.532 | 42.27205454430 | -71.09597372620 |
| Cohasset Town Common | Town of Cohasset | 1.623 | 42.24354084560 | -70.80364499060 |
| Cohasset Town Common | Town of Cohasset | 1.008 | 42.24458555300 | -70.80460990650 |
| Great Brewster Park | Cohasset Conservation Trust | 7.683 | 42.24559093160 | -70.79578117550 |
| Great Brewster Park | Cohasset Conservation Trust | 18.843 | 42.24492311590 | -70.79833657560 |
| Hector J Pelletier Memorial Park | Cohasset Conservation Trust | 0.208 | 42.23772618640 | -70.79635265940 |
| Hector J Pelletier Memorial Park | Cohasset Conservation Trust | 0.226 | 42.23794370290 | -70.79639472560 |
| Hector J Pelletier Memorial Park | Cohasset Conservation Trust | 0.232 | 42.23816493430 | -70.79642064050 |
| Brass Kettle Conservation Area | Town of Cohasset | 77.882 | 42.21817660040 | -70.82100359890 |
| Barbara Churchill Conservervation Area | Cohasset Conservation Trust | 38.660 | 42.21919172910 | -70.81460147120 |
| Golden Swamp | Cohasset Conservation Trust | 4.356 | 42.24407625270 | -70.83404794930 |

| SITE NAME | OWNER | SITE AREA (ACRES) | LATITUDE | LONGITUDE |
|---|---|---|---|---|
| Bird Sanctuary Pond | The Trustees of Reservations | 13.589 | 42.24132252550 | -70.82723445460 |
| Pegram Preserve | Cohasset Conservation Trust | 16.065 | 42.22675759140 | -70.78834199430 |
| Dormitzer Salt Marsh | Cohasset Conservation Trust | 4.183 | 42.22829423910 | -70.78773697440 |
| | Massachusetts Audubon Society | 3.538 | 42.15815151510 | -70.74778825560 |
| | Massachusetts Audubon Society | 0.788 | 42.15608486560 | -70.74312782230 |
| Dedham Rail-Trail | Town of Dedham | 2.120 | 42.24096037970 | -71.14636213700 |
| Jr And Sr High School Recreational Fields | Town of Dedham | 5.469 | 42.24704048810 | -71.15899848330 |
| Jr And Sr High School Recreational Fields | Town of Dedham | 4.496 | 42.24606523010 | -71.15987748160 |
| Barnes Memorial Park | Town of Dedham | 14.534 | 42.24512306740 | -71.16961455520 |
| Barnes Memorial Park | Town of Dedham | 0.306 | 42.24688275810 | -71.17008915080 |
| Barnes Memorial Park | Town of Dedham | 1.808 | 42.24358806610 | -71.17073149940 |
| Council On Aging | Town of Braintree | 1.804 | 42.21537317200 | -70.99554329840 |
| | Town of Braintree | 0.509 | 42.21578956090 | -70.99612190450 |
| | Town of Braintree | 0.525 | 42.21584057040 | -70.99562330850 |
| | Town of Braintree | 1.350 | 42.21639839400 | -70.99604221540 |
| | Town of Braintree | 1.582 | 42.21724722660 | -70.99701403230 |
| | Town of Braintree | 0.457 | 42.21489368290 | -70.99218966410 |
| | Town of Braintree | 0.383 | 42.21510725900 | -70.99083604700 |
| Conservation Area | Town of Braintree | 3.408 | 42.22339807730 | -71.01743031450 |
| Flatley Property | Town of Braintree | 4.046 | 42.21706185920 | -71.02954722910 |
| South River School | Town of Marshfield | 5.674 | 42.09509302460 | -70.71608647060 |
| Well Site | Town of Marshfield | 14.375 | 42.10203800570 | -70.71153477670 |
| Water Department Land | Town of Marshfield | 3.888 | 42.10277605730 | -70.71552725360 |
| Water Department Land | Town of Marshfield | 3.599 | 42.10320238560 | -70.71621838530 |
| Water Department Land | Town of Marshfield | 1.959 | 42.10396769080 | -70.71495204440 |
| Water Department Land | Town of Marshfield | 4.892 | 42.10387858230 | -70.71698640300 |
| Water Department Land | Town of Marshfield | 1.449 | 42.10447997920 | -70.71606187870 |
| | Town of Marshfield | 1.741 | 42.10479744960 | -70.71332024630 |
| | Town of Marshfield | 3.224 | 42.10464004250 | -70.71438188480 |
| Taylor Fund Woodland | Town of Marshfield | 5.802 | 42.09875734760 | -70.70889898380 |
| South River Preserve | Town of Marshfield | 1.965 | 42.09703259710 | -70.70774565120 |
| | Town of Marshfield | 29.541 | 42.09432883080 | -70.70165222030 |
| South River Marsh | Town of Marshfield | 6.951 | 42.09850235550 | -70.69933841820 |
| | Massachusetts Audubon Society | 1.509 | 42.15664951460 | -70.74268009070 |
| Moose Hill Farm Wildlife Sanctuary | Massachusetts Audubon Society | 74.335 | 42.09720886190 | -71.21171241730 |
| Hockomock Swamp | Town of West Bridgewater | 1.559 | 41.99846912880 | -71.05038465900 |
| Hockomock Swamp | Town of West Bridgewater | 0.428 | 41.99856317980 | -71.05138095910 |
| Moose Hill Wildlife Sanctuary | Massachusetts Audubon Society | 44.545 | 42.11472940750 | -71.22652664170 |
| Moose Hill Wildlife Sanctuary | Massachusetts Audubon Society | 20.490 | 42.10766383650 | -71.22724739070 |
| Moose Hill Wildlife Sanctuary | Massachusetts Audubon Society | 186.892 | 42.10700052620 | -71.21683778690 |
| Moose Hill Farm Wildlife Sanctuary | Massachusetts Audubon Society | 82.034 | 42.10119701200 | -71.20680935530 |
| Nauset Rd Wetlands | Town of Sharon | 2.114 | 42.09347355140 | -71.19785862530 |
| Nauset Rd Wetlands | Town of Sharon | 6.499 | 42.09383950490 | -71.20047637960 |
| Cedar Swamp Wetlands | Town of Sharon | 22.303 | 42.09530522320 | -71.20400102990 |
| Cedar Swamp Land | Town of Sharon | 1.576 | 42.09673002000 | -71.20195957270 |
| Cedar Swamp Land | Town of Sharon | 1.567 | 42.09686823070 | -71.20184124050 |
| Cedar Swamp Wetlands Conservation Area | Town of Sharon | 2.028 | 42.09728614970 | -71.20127678340 |
| Hockomock Swamp WMA | Department of Fish and Game | 4.166 | 41.97913131820 | -71.09811050590 |

| SITE NAME | OWNER | SITE AREA (ACRES) | LATITUDE | LONGITUDE |
|---|---|---|---|---|
| Hockomock Swamp WMA | Department of Fish and Game | 41.947 | 41.99067681190 | -71.09874680700 |
| Erwin S. Wilder WMA | Department of Fish and Game | 288.137 | 41.97110853710 | -71.11476948830 |
| Hockomock Swamp WMA | Department of Fish and Game | 64.430 | 41.97220308340 | -71.08943423950 |
| Hockomock Swamp WMA | Department of Fish and Game | 7.182 | 41.96749324910 | -71.08920099260 |
| Hockomock Swamp WMA | Department of Fish and Game | 33.731 | 41.98619522020 | -71.10256981050 |
| Hockomock Swamp WMA | Department of Fish and Game | 16.733 | 41.97415641860 | -71.10315145870 |
| Hockomock Swamp WMA | Department of Fish and Game | 2.078 | 41.97618082730 | -71.09451067730 |
| Hockomock Swamp WMA | Department of Fish and Game | 3.986 | 41.97604045330 | -71.09892094740 |
| Hockomock Swamp WMA | Department of Fish and Game | 6.469 | 41.97576800110 | -71.10476517010 |
| Hockomock Swamp WMA | Department of Fish and Game | 2.321 | 41.97925646830 | -71.08731719790 |
| Hockomock Swamp WMA | Department of Fish and Game | 8.683 | 41.97791793380 | -71.09338992950 |
| Hockomock Swamp WMA | Department of Fish and Game | 4.018 | 41.98040168660 | -71.09249931550 |
| Hockomock Swamp WMA | Department of Fish and Game | 1.264 | 41.96948266310 | -71.09271047000 |
| Hockomock Swamp WMA | Department of Fish and Game | 18.494 | 41.97187788660 | -71.09638450530 |
| Hockomock Swamp WMA | Department of Fish and Game | 2.178 | 41.97063383930 | -71.10091849920 |
| Hockomock Swamp WMA | Department of Fish and Game | 4.407 | 41.96949513690 | -71.10163704180 |
| Hockomock Swamp WMA | Department of Fish and Game | 4.499 | 41.96246288140 | -71.10392669780 |
| Hockomock Swamp WMA | Department of Fish and Game | 8.109 | 41.96334874320 | -71.10622569060 |
| Hockomock Swamp WMA | Department of Fish and Game | 1.123 | 41.96808077690 | -71.10364576940 |
| Hockomock Swamp WMA | Department of Fish and Game | 31.200 | 41.96713821040 | -71.10464609220 |
| Hockomock Swamp WMA | Department of Fish and Game | 7.973 | 41.97582592930 | -71.10332647780 |
| Hockomock Swamp WMA | Department of Fish and Game | 4.479 | 41.97131603680 | -71.10336988880 |
| Flatley Property | Town of Braintree | 1.619 | 42.21835766550 | -71.03100653080 |
| Flatley Property | Town of Braintree | 0.185 | 42.21789432110 | -71.03068229740 |
| Sandman Electric Gift | Town of Braintree | 14.586 | 42.20844260510 | -71.02796894170 |
| Endicott Estate | Town of Dedham | 2.922 | 42.24058386070 | -71.16175083400 |
| South River Marsh | Town of Marshfield | 50.111 | 42.10109988300 | -70.69460789400 |
| | Town of Marshfield | 0.133 | 42.10646931890 | -70.68778325300 |
| | Town of Marshfield | 0.206 | 42.10892022220 | -70.68911512270 |
| | Town of Marshfield | 0.222 | 42.10915393570 | -70.69194610010 |
| | Town of Marshfield | 0.092 | 42.10925687710 | -70.69173032310 |
| Kent Park | Town of Marshfield | 0.257 | 42.10923378590 | -70.68945063540 |
| Kent Park | Town of Marshfield | 0.092 | 42.10951760790 | -70.68953667530 |
| | Town of Marshfield | 0.086 | 42.11075131690 | -70.68692814640 |
| | Town of Marshfield | 0.360 | 42.11149824770 | -70.68537282930 |
| | Town of Marshfield | 0.277 | 42.11225569560 | -70.68638378420 |
| | Town of Marshfield | 0.091 | 42.11243700160 | -70.68601161680 |
| | Town of Marshfield | 0.233 | 42.11244821500 | -70.68500419780 |
| | Town of Marshfield | 0.335 | 42.11281706160 | -70.68522631040 |
| | Town of Marshfield | 6.049 | 42.11226278350 | -70.68742454330 |
| South River Marsh | Town of Marshfield | 86.744 | 42.11145691300 | -70.68300491860 |
| South River Marsh | Town of Marshfield | 23.070 | 42.11707682690 | -70.68061395960 |
| | Town of Marshfield | 0.489 | 42.10537334210 | -70.68234457810 |
| South River Marsh | Town of Marshfield | 20.892 | 42.10807780720 | -70.67967371200 |
| Bass Creek Meadow | Town of Marshfield | 0.600 | 42.09969191460 | -70.66255692020 |
| Bass Creek Meadow | Town of Marshfield | 0.160 | 42.09992880290 | -70.66291630280 |
| Bass Creek Meadow | Town of Marshfield | 0.116 | 42.09999098430 | -70.66321490360 |
| Bass Creek Meadow | Town of Marshfield | 0.133 | 42.10000462620 | -70.66365527080 |

| SITE NAME | OWNER | SITE AREA (ACRES) | LATITUDE | LONGITUDE |
|---|---|---|---|---|
| Bass Creek Meadow | Town of Marshfield | 0.198 | 42.09998018790 | -70.66399201160 |
| Bass Creek Meadow | Town of Marshfield | 0.482 | 42.09995485180 | -70.66197420290 |
| Broad Hill CR | Carter Dayrl M and Wray Pamela Trustees of Carter M L Realty Trust II | 5.197 | 42.22511706750 | -71.45220658920 |
| Karlstein Estates Conservation Area | Dedham Land Trust | 6.065 | 42.26216252570 | -71.19513962520 |
| Charles River Natural Valley Storage Area | Amos Peter G and Elaine R | 0.733 | 42.26700954830 | -71.18857516000 |
| Charles River Natural Valley Storage Area | Army Corps of Engineers | 9.108 | 42.26816521420 | -71.18943774730 |
| Charles River Natural Valley Storage Area | Weinacker-Amos Paul and Barbara | 0.689 | 42.26753198090 | -71.18817890660 |
| Charles River Natural Valley Storage Area | Army Corps of Engineers | 0.508 | 42.26991108250 | -71.18934253020 |
| Timothy Plain Cemetery | Town of Norton | 11.281 | 41.97752678770 | -71.14601089510 |
| Timothy Plain Cemetery | Town of Norton | 0.661 | 41.97904026640 | -71.14743526930 |
| Cemetery | Town of Norton | 1.294 | 41.97193453860 | -71.12639973680 |
| Walpole Sportsman Association Land | WALPOLE SPORTSMAN ASSOCIATION | 9.905 | 42.13795515660 | -71.29715081160 |
| Walpole Sportsman Association Land | WALPOLE SPORTSMAN ASSOCIATION | 26.606 | 42.13735584780 | -71.29955310200 |
| Walpole Sportsman Association Land | WALPOLE SPORTSMAN ASSOCIATION | 6.354 | 42.13866625540 | -71.29581002620 |
| Walpole Sportsman Association Land | WALPOLE SPORTSMAN ASSOCIATION | 1.638 | 42.14023048570 | -71.29586795150 |
|  | Town of Walpole | 9.233 | 42.14027942330 | -71.29752240550 |
| Walpole Sportsman Association Land | WALPOLE SPORTSMAN ASSOCIATION | 9.381 | 42.14199521130 | -71.29877550940 |
|  | Town of Walpole | 11.521 | 42.14386327060 | -71.29918755570 |
| Walpole Sportsman Association Land | WALPOLE SPORTSMAN ASSOCIATION | 11.627 | 42.14258754980 | -71.29686826400 |
| Army Corps Land | Army Corps of Engineers | 3.097 | 42.14551957130 | -71.29946818650 |
| Smith | SMITH ELEANOR T | 0.852 | 42.24570385560 | -70.83446218770 |
| Smith | SMITH ELEANOR T | 1.701 | 42.24583259480 | -70.83566962710 |
| Hockomock Swamp WMA | Department of Fish and Game | 4.195 | 42.00118827870 | -71.04637172970 |
| Hockomock Swamp WMA | Department of Fish and Game | 4.222 | 42.00199858770 | -71.04583363450 |
| Hockomock Swamp WMA | Department of Fish and Game | 24.712 | 42.00234552900 | -71.04876610910 |
| Hockomock Swamp WMA | Department of Fish and Game | 2.755 | 41.99916091620 | -71.05190099540 |
| Hockomock Swamp WMA | Department of Fish and Game | 24.984 | 41.99995363460 | -71.04933800090 |
| Hockomock Swamp WMA | Department of Fish and Game | 7.608 | 41.99302633390 | -71.05048763480 |
| Hockomock Swamp WMA | Department of Fish and Game | 17.059 | 41.99782528120 | -71.04793030920 |
| Hockomock Swamp WMA | Department of Fish and Game | 26.746 | 41.99582373930 | -71.05340273130 |
| Hockomock Swamp WMA | Department of Fish and Game | 4.344 | 41.99473629180 | -71.04657806460 |
| Hockomock Swamp WMA | Department of Fish and Game | 1.217 | 41.99973336790 | -71.04555800880 |
| Hockomock Swamp WMA | Department of Fish and Game | 7.355 | 41.99523749270 | -71.04425638950 |
| Hockomock Swamp WMA | Department of Fish and Game | 36.077 | 41.99819895210 | -71.05385245010 |
| Hockomock Swamp WMA | Department of Fish and Game | 30.185 | 41.99595490120 | -71.04834785910 |
| Hockomock Swamp WMA | Department of Fish and Game | 32.115 | 41.99400036670 | -71.05149095910 |
| Hockomock Swamp WMA | Department of Fish and Game | 24.166 | 41.99247680920 | -71.05022557580 |
| Cedar Swamp Wetlands Conservation Area | Town of Sharon | 1.656 | 42.09745055440 | -71.20113302210 |
| Native American Cemetery | Town of Holliston | 0.791 | 42.23100162860 | -71.43663536500 |
| Anp Gift | Town of Bellingham | 6.381 | 42.10846910560 | -71.45551857590 |
| Anp Gift | Town of Bellingham | 4.679 | 42.10883017610 | -71.45647591810 |
| Anp Gift | Town of Bellingham | 14.083 | 42.11272336500 | -71.45108768230 |
| Anp Gift | Town of Bellingham | 1.467 | 42.11081874770 | -71.45060120680 |
| Anp Gift | Town of Bellingham | 18.261 | 42.10716244640 | -71.45406182320 |
| Anp Gift | Town of Bellingham | 43.687 | 42.10738385920 | -71.44999372420 |
| Cedar Swamp Wetlands | Town of Sharon | 3.910 | 42.09885850020 | -71.20451770610 |
| Cedar Swamp Wetlands | Town of Sharon | 4.793 | 42.09916047530 | -71.20353607620 |

| SITE NAME | OWNER | SITE AREA (ACRES) | LATITUDE | LONGITUDE |
|---|---|---|---|---|
| Beaver Brook Wetlands | Town of Sharon | 12.180 | 42.10046456320 | -71.19486402590 |
| Cedar Swamp Wetlands Conservation Area | Town of Sharon | 36.467 | 42.10024089480 | -71.19948503420 |
| Cedar Swamp Wetlands Conservation Area | Town of Sharon | 14.519 | 42.09829281890 | -71.20085769110 |
| Cedar Swamp Wetlands Conservation Area | Town of Sharon | 5.677 | 42.10232167680 | -71.19494494550 |
| Cedar Swamp Wetlands Conservation Area | Town of Sharon | 4.427 | 42.10289774540 | -71.19457283430 |
| Cedar Swamp Wetlands Conservation Area | Town of Sharon | 7.473 | 42.10387338860 | -71.19407902980 |
| Cedar Swamp Wetlands | Town of Sharon | 0.280 | 42.09942654440 | -71.19062615030 |
| Cedar Swamp Wetlands | Town of Sharon | 4.343 | 42.10017650550 | -71.19182363160 |
| Cedar Swamp Wetlands | Town of Sharon | 5.597 | 42.10110448380 | -71.19172002040 |
| Cedar Swamp Wetlands | Town of Sharon | 15.996 | 42.10259475190 | -71.19097074640 |
| Hockomock Swamp WMA | Department of Fish and Game | 6.794 | 41.97387456230 | -71.10689965440 |
| Hockomock Swamp WMA | Department of Fish and Game | 2.098 | 41.97858967750 | -71.09522574720 |
| Hockomock Swamp WMA | Department of Fish and Game | 3.597 | 41.97795951040 | -71.09937524960 |
| Hockomock Swamp WMA | Department of Fish and Game | 0.691 | 41.97585093820 | -71.10025507220 |
| Hockomock Swamp WMA | Department of Fish and Game | 2.970 | 41.97098602040 | -71.10396569810 |
| Erwin S. Wilder WMA | Department of Fish and Game | 2.529 | 41.96431981830 | -71.11060332820 |
| Hockomock Swamp WMA | Department of Fish and Game | 7.284 | 41.97841808850 | -71.09156624840 |
| Hockomock Swamp WMA | Department of Fish and Game | 3.545 | 41.97612539580 | -71.09130992930 |
| Hockomock Swamp WMA | Department of Fish and Game | 17.454 | 41.98367530510 | -71.08539003200 |
| Erwin S. Wilder WMA | Department of Fish and Game | 4.841 | 41.96396041410 | -71.11146933590 |
| Erwin S. Wilder WMA | Department of Fish and Game | 21.314 | 41.96828361120 | -71.12177400650 |
| Erwin S. Wilder WMA | Department of Fish and Game | 3.280 | 41.96775124050 | -71.12457529260 |
| Hockomock Swamp WMA | Department of Fish and Game | 8.455 | 41.98501041090 | -71.09118261190 |
| Hockomock Swamp WMA | Department of Fish and Game | 1.945 | 41.98841035830 | -71.10139165110 |
| Bass Creek Meadow | Town of Marshfield | 0.533 | 42.10050307540 | -70.66484871230 |
| Bass Creek Meadow | Town of Marshfield | 0.092 | 42.10074983970 | -70.66145339860 |
| Bass Creek Meadow | Town of Marshfield | 1.049 | 42.10056714100 | -70.66230310090 |
| Bass Creek Meadow | Town of Marshfield | 0.141 | 42.10099892160 | -70.66503217950 |
| Bass Creek Meadow | Town of Marshfield | 0.136 | 42.10109413880 | -70.66515270240 |
| Bass Creek Meadow | Town of Marshfield | 0.090 | 42.10114464240 | -70.66212660220 |
| Bass Creek Meadow | Town of Marshfield | 0.138 | 42.10118022690 | -70.66546250620 |
|  | Town of Marshfield | 0.171 | 42.10129291020 | -70.66112551030 |
|  | Town of Marshfield | 0.171 | 42.10149206270 | -70.66100416500 |
|  | Town of Marshfield | 0.082 | 42.10163846740 | -70.66091099460 |
|  | Town of Marshfield | 0.173 | 42.10169042970 | -70.66177670530 |
| Bass Creek Meadow | Town of Marshfield | 2.366 | 42.10093647980 | -70.66305273640 |
| Bass Creek Meadow | Town of Marshfield | 1.711 | 42.10148846020 | -70.66576663530 |
|  | Town of Marshfield | 0.098 | 42.10197212650 | -70.66210490110 |
| Bass Creek Meadow | Town of Marshfield | 3.987 | 42.10125981770 | -70.66394436910 |
| Bass Creek Meadow | Town of Marshfield | 0.342 | 42.10193646150 | -70.66450903740 |
| Bass Creek Meadow | Town of Marshfield | 0.140 | 42.10023135940 | -70.66176949210 |
|  | Town of Marshfield | 0.352 | 42.10198602050 | -70.66159360970 |
| Bass Creek Meadow | Town of Marshfield | 0.140 | 42.10221011100 | -70.66422597910 |
|  | Town of Marshfield | 0.089 | 42.10247652340 | -70.66179551610 |
| Bass Creek Meadow | Town of Marshfield | 4.357 | 42.10217819480 | -70.66925999810 |
|  | Town of Marshfield | 0.095 | 42.10257447720 | -70.66173440130 |
| Bass Creek Meadow | Town of Marshfield | 0.210 | 42.10242950620 | -70.66393574010 |
| Berrybrook CR | Town of Duxbury | 10.047 | 42.02021903530 | -70.74676185410 |

| SITE NAME | OWNER | SITE AREA (ACRES) | LATITUDE | LONGITUDE |
|---|---|---|---|---|
| Berrybrook CR | Town of Duxbury | 13.360 | 42.02381057850 | -70.74468887820 |
| Conservation Area | Town of Duxbury | 9.630 | 42.06198129980 | -70.76411331950 |
| | Town of Duxbury | 53.188 | 42.06452011780 | -70.76130711660 |
| Hamadah CR | Town of Duxbury | 30.170 | 42.06750427880 | -70.76134526950 |
| Kunde Conservation Land | Town of Norfolk | 16.910 | 42.12163973290 | -71.33541929610 |
| Charles River Natural Valley Storage Area | Army Corps of Engineers | 0.268 | 42.25258649610 | -71.17218294300 |
| Charles River Watershed | Army Corps of Engineers | 0.366 | 42.25444058990 | -71.17172729280 |
| Charles River Natural Valley Storage Area | Army Corps of Engineers | 45.267 | 42.26033813200 | -71.17136556330 |
| Charles River Natural Valley Storage Area | Army Corps of Engineers | 0.057 | 42.25233628360 | -71.17218658660 |
| | Town of Norton | 1.137 | 41.98989499800 | -71.16306867340 |
| | Town of Norton | 0.138 | 41.96612829950 | -71.13078230690 |
| | Town of Norton | 0.221 | 41.96606146390 | -71.13056047090 |
| | Town of Norton | 0.207 | 41.96528984630 | -71.12865006170 |
| | Town of Norton | 0.548 | 41.96547685150 | -71.13034490630 |
| | Town of Norton | 1.671 | 41.96549002320 | -71.12802936000 |
| Army Corps Land | Army Corps of Engineers | 4.162 | 42.14748747190 | -71.29899429770 |
| Walpole Sportsman Association Land | WALPOLE SPORTSMAN ASSOCIATION | 5.163 | 42.14762234920 | -71.29708617720 |
| Army Corps Land | Army Corps of Engineers | 4.529 | 42.14873704470 | -71.29653637140 |
| Army Corps Land | Army Corps of Engineers | 0.363 | 42.14925862690 | -71.29743969610 |
| Army Corps Land | Army Corps of Engineers | 9.753 | 42.14871399190 | -71.29939028350 |
| | Town of Walpole | 4.890 | 42.14843730740 | -71.30116801330 |
| Army Corps Land | Army Corps of Engineers | 2.502 | 42.14906904080 | -71.30305779210 |
| Walpole Sportsman Association Land | WALPOLE SPORTSMAN ASSOCIATION | 1.911 | 42.14470605430 | -71.29836419490 |
| | Town of Walpole | 4.583 | 42.14105089370 | -71.28655384600 |
| | Town of Walpole | 8.959 | 42.14765605750 | -71.28975161290 |
| | Town of Walpole | 1.401 | 42.14848819910 | -71.28336635340 |
| | Town of Walpole | 42.328 | 42.14501670240 | -71.28762491500 |
| | Town of Walpole | 20.586 | 42.14492345170 | -71.28416888680 |
| | Town of Walpole | 0.647 | 42.13878050660 | -71.27868016960 |
| | Town of Walpole | 0.782 | 42.13899782510 | -71.27806439450 |
| | Town of Walpole | 0.666 | 42.13915922040 | -71.27742393310 |
| Army Corps Land | Town of Walpole | 3.276 | 42.14644478710 | -71.29975583890 |
| | Town of Walpole | 0.407 | 42.13927003450 | -71.27683067620 |
| | Town of Walpole | 2.307 | 42.13879589320 | -71.27714543960 |
| Cedar Mills | Town of Walpole | 1.290 | 42.14073151470 | -71.27954780800 |
| Walpole Sportsman Association Land | WALPOLE SPORTSMAN ASSOCIATION | 14.681 | 42.14579823600 | -71.29744430720 |
| Curry College | CURRY COLLEGE | 15.652 | 42.24036237740 | -71.11217939240 |
| Curry College | CURRY COLLEGE | 14.576 | 42.23725424190 | -71.11181816790 |
| Suffolk Resolves House | Milton Historical Society | 0.889 | 42.23408302690 | -71.10853607440 |
| Granite Links Golf Course | Town of Milton | 41.262 | 42.23940148660 | -71.06120252300 |
| Granite Links Golf Course | Town of Milton | 96.632 | 42.24293237190 | -71.06280732330 |
| Lone Oak Farms CR | ENDRIUNAS AL P AND WATER R TRS OF COWAAL RT | 5.835 | 42.03622127440 | -71.15132406880 |
| Theresa Hynes Park | CHESTNUT HILL 99 LLC | 0.445 | 42.34426220910 | -71.15462273690 |
| Mei/Jiang CR | Mei Carol T Y and Jiang Joseph P | 0.012 | 42.33111269650 | -71.34970553400 |
| Mei/Jiang CR | Mei Carol T Y and Jiang Joseph P | 0.596 | 42.33154376590 | -71.35000143600 |
| Cedar Swamp Wetlands | Town of Sharon | 6.541 | 42.10458909150 | -71.19043136980 |
| Hockomock Swamp WMA | Department of Fish and Game | 0.777 | 41.99823267570 | -71.08105452520 |
| Burkhardts Rail Spur | Town of Sharon | 3.254 | 42.10405538270 | -71.19150111790 |

| SITE NAME | OWNER | SITE AREA (ACRES) | LATITUDE | LONGITUDE |
|---|---|---|---|---|
| Hockomock Swamp WMA | Department of Fish and Game | 0.212 | 41.99626282950 | -71.08104263230 |
| Hockomock Swamp WMA | Department of Fish and Game | 1.006 | 41.98935100170 | -71.08931085930 |
| Hockomock Swamp WMA | Department of Fish and Game | 4.976 | 41.97411445870 | -71.09799024610 |
| Hockomock Swamp WMA | Department of Fish and Game | 1.465 | 41.97934962770 | -71.09665065480 |
| Hockomock Swamp WMA | Department of Fish and Game | 9.889 | 41.97862389040 | -71.09024680420 |
| Erwin S. Wilder WMA | Department of Fish and Game | 26.607 | 41.97007795350 | -71.12410446720 |
| Franklin Street Conservation Area | Town of Duxbury | 358.553 | 42.07116595920 | -70.74044567100 |
| Water Department Land | Town of Easton | 2.976 | 42.00472614660 | -71.15580687820 |
| Water Department Land | Town of Easton | 0.499 | 42.00513597110 | -71.15101905280 |
| Endicott Estate | Town of Dedham | 15.285 | 42.23951516380 | -71.16288295320 |
| Bass Creek Meadow | Town of Marshfield | 0.202 | 42.10403277980 | -70.67117479760 |
| Bass Creek Meadow | Town of Marshfield | 0.302 | 42.10430616420 | -70.67033270540 |
| Bass Creek Meadow | Town of Marshfield | 0.083 | 42.10449418920 | -70.66881285920 |
| Bass Creek Meadow | Town of Marshfield | 2.935 | 42.10483262800 | -70.67189550900 |
| Bass Creek Meadow | Town of Marshfield | 2.134 | 42.10053170450 | -70.65928518210 |
| West Brook Meadow | Town of Marshfield | 18.455 | 42.09724703850 | -70.65806658430 |
| Dyke Meadow Parcel | MARSHFIELD ROD AND GUN CLUB INC | 8.790 | 42.09808143510 | -70.66030213510 |
| Daniel Webster Wildlife Sanctuary | Massachusetts Audubon Society | 25.909 | 42.09920073330 | -70.66590944870 |
| | Town of Marshfield | 0.025 | 42.09598109590 | -70.65547366580 |
| West Brook Meadow | Town of Marshfield | 2.515 | 42.09543360230 | -70.65534706550 |
| Tower Ave Park | Town of Marshfield | 1.623 | 42.09358691960 | -70.65279808150 |
| Merlet CR | Town of Duxbury | 10.616 | 42.05991824400 | -70.75552945110 |
| Delano CR | Town of Duxbury | 18.652 | 42.06811790670 | -70.71017758750 |
| Jaycox Christmas Tree Farm | Town of Duxbury | 1.890 | 42.05249464100 | -70.70150780220 |
| Damon Well Site | Town of Duxbury | 0.135 | 42.05508968720 | -70.70307657440 |
| Jaycox Christmas Tree Farm | Town of Duxbury | 8.740 | 42.05390330240 | -70.70340829470 |
| Merny Land | Town of Duxbury | 14.331 | 42.05402552410 | -70.70141785280 |
| Damon Well Site | Town of Duxbury | 23.773 | 42.05666697590 | -70.70218090280 |
| The Rev John H Philbrick Preserve | Wildlands Trust | 5.017 | 42.05038112540 | -70.70039580490 |
| Cow Tent Preserve | Wildlands Trust | 12.082 | 42.05115851010 | -70.69103681810 |
| Water Dept Land | Town of Duxbury | 1.506 | 42.05235228700 | -70.69225051980 |
| | Town of Duxbury | 3.455 | 42.05295613760 | -70.68712254750 |
| Home Meadow | Town of Hingham | 3.223 | 42.23806211940 | -70.88093304570 |
| | Hingham Land Conservation Trust | 1.468 | 42.23882265580 | -70.87661060850 |
| Home Meadow | Town of Hingham | 2.284 | 42.23876164630 | -70.88144261240 |
| Home Meadow | Town of Hingham | 19.117 | 42.23872970280 | -70.87883611700 |
| | Hingham Land Conservation Trust | 0.637 | 42.23997180440 | -70.87719395390 |
| | Hingham Land Conservation Trust | 0.617 | 42.24028524610 | -70.87769218390 |
| Jenney Plaza | JENNEY BUILDING ASSOCIATES LP | 0.137 | 42.35869586800 | -71.05327475440 |
| Grain Exchange Plaza | X | 0.071 | 42.35842920500 | -71.05283451830 |
| Maple Street Forest | Town of Norfolk | 40.542 | 42.09447974900 | -71.34056661410 |
| River Road Charles River Access | Town of Norfolk | 0.308 | 42.13302500560 | -71.37161757960 |
| River Road Charles River Access | Town of Norfolk | 1.147 | 42.13323592910 | -71.37204258980 |
| River Road Charles River Access | Town of Norfolk | 7.198 | 42.13219666650 | -71.36517532810 |
| Campbell Forest | Town of Norfolk | 0.400 | 42.11611853540 | -71.32022596160 |
| Campbell Forest | Town of Norfolk | 42.814 | 42.11693570610 | -71.31587615610 |
| Rr Centennial School | Town of Norfolk | 5.072 | 42.12417751120 | -71.31753149430 |
| Freeman-Centennial School Athletic Fields | Town of Norfolk | 10.838 | 42.12387713990 | -71.31962935930 |

| SITE NAME | OWNER | SITE AREA (ACRES) | LATITUDE | LONGITUDE |
|---|---|---|---|---|
| Freeman-Centennial School Athletic Fields | Town of Norfolk | 12.389 | 42.12392722900 | -71.32253815870 |
| Bicentennial Park | Town of Norfolk | 8.717 | 42.12316485520 | -71.32563207000 |
| Hingham Tennis Club | HINGHAM TENNIS CLUB | 1.687 | 42.24610847720 | -70.90276737610 |
| Jacobs Meadow | Hingham Land Conservation Trust | 15.335 | 42.21003931790 | -70.87925865850 |
| Cedar Mills | Town of Walpole | 2.600 | 42.14030738190 | -71.28144937040 |
| Cedar Mills | Town of Walpole | 2.860 | 42.14073097550 | -71.28015963830 |
| Cedar Mills | Town of Walpole | 4.245 | 42.14056537950 | -71.28086019850 |
| Cedar Mills | Town of Walpole | 0.498 | 42.14018445010 | -71.27902451350 |
| Glengreen Farm CR | GREEN CYNTHIA P | 8.304 | 42.13888232120 | -71.28478963290 |
| Glengreen Farm CR | GREEN CYNTHIA P | 2.314 | 42.14066322690 | -71.28472524420 |
| Glengreen Farm CR | GREEN CYNTHIA P | 13.442 | 42.14010009100 | -71.28271796580 |
| Glengreen Farm CR | GREEN CYNTHIA P | 7.968 | 42.14221796710 | -71.28484274260 |
| Glengreen Farm CR | GREEN CYNTHIA P | 15.203 | 42.14546886660 | -71.28588656240 |
| Lake Pearl Park | LAKE PEARL PARK | 0.336 | 42.06405150550 | -71.34370927910 |
| Lake Pearl Park | LAKE PEARL PARK | 1.416 | 42.06415519170 | -71.34393184170 |
| Lake Pearl Park | LAKE PEARL PARK | 11.982 | 42.06467433230 | -71.34515246700 |
| Franklin Rod And Gun Club | FRANKLIN ROD AND GUN CLUB | 1.046 | 42.06108941170 | -71.38003556160 |
| Weymouth Water Supply Land | City of Weymouth | 1.469 | 42.24935028490 | -70.94206292700 |
| Great Hill Park | City of Weymouth | 25.110 | 42.24982726460 | -70.94227280270 |
| James O'Sullivan Park | City of Weymouth | 6.565 | 42.24545269820 | -70.94614184620 |
| Mary C Lane Playground | Town of Milton | 3.458 | 42.25878405570 | -71.06779220820 |
| Weymouth Water Supply Land | City of Weymouth | 4.222 | 42.18157828600 | -70.95239970430 |
| Weymouth High School Athletic Fields | City of Weymouth | 19.223 | 42.18069695960 | -70.94623965540 |
| Hilton Drive Conservation Area | City of Weymouth | 18.542 | 42.18229322460 | -70.94918184220 |
| Bradford Torrey Bird Sanctuary | City of Weymouth | 21.901 | 42.18331333900 | -70.95151823310 |
| Main Street Conservation Area | City of Weymouth | 2.499 | 42.18529376040 | -70.95399546400 |
| Middle Street Conservation Area | City of Weymouth | 5.869 | 42.18499400110 | -70.94910417040 |
| Main Street Conservation Area | City of Weymouth | 10.075 | 42.18525214930 | -70.95143216100 |
| Hilton Drive Conservation Area | City of Weymouth | 4.429 | 42.18579699030 | -70.94808501270 |
| Bradford Torrey Bird Sanctuary | City of Weymouth | 4.867 | 42.18580819880 | -70.94733415760 |
| Highland Place Conservation Area | City of Weymouth | 4.589 | 42.18658266040 | -70.95128654230 |
| Bradford Torrey Bird Sanctuary | City of Weymouth | 8.380 | 42.18700003970 | -70.94647907480 |
| Hunnewell Farm CR | HUNNEWELL LAND TRUST | 14.825 | 42.27814847110 | -71.31156057760 |
| Waldenwoods CR | MILFORD STONERIDGE LLC | 186.099 | 42.18394792260 | -71.51602416780 |
| Daniel Webster Wildlife Sanctuary | Massachusetts Audubon Society | 9.475 | 42.09526273370 | -70.65902749720 |
| Hockomock Swamp WMA | Department of Fish and Game | 7.194 | 41.98887447350 | -71.03030425530 |
| Hockomock Swamp WMA | Department of Fish and Game | 108.692 | 41.99302240180 | -71.00969813180 |
| Hockomock Swamp WMA | Department of Fish and Game | 21.178 | 41.98808266970 | -71.03032018070 |
| Hockomock Swamp WMA | Department of Fish and Game | 5.006 | 41.98689325650 | -71.03012938830 |
| Hockomock Swamp WMA | Department of Fish and Game | 23.168 | 41.98897316730 | -71.02573648420 |
| Hockomock Swamp WMA | Department of Fish and Game | 0.575 | 41.98440439140 | -71.02637811780 |
| Hockomock Swamp WMA | Department of Fish and Game | 16.542 | 41.99114565690 | -71.01794306340 |
| Hockomock Swamp WMA | Department of Fish and Game | 7.802 | 41.98794313830 | -71.01151636220 |
| Hockomock Swamp WMA | Department of Fish and Game | 0.131 | 41.99013201460 | -71.02946648200 |
| Hockomock Swamp WMA | Department of Fish and Game | 1.773 | 41.99200092990 | -71.08643614820 |
| Hockomock Swamp WMA | Department of Fish and Game | 14.302 | 41.99539539130 | -71.08277914830 |
| Hockomock Swamp WMA | Department of Fish and Game | 4.842 | 41.99947805130 | -71.05842992280 |
| Erwin S. Wilder WMA | Department of Fish and Game | 39.318 | 41.97852500610 | -71.11938047800 |

| SITE NAME | OWNER | SITE AREA (ACRES) | LATITUDE | LONGITUDE |
|---|---|---|---|---|
| Erwin S. Wilder WMA | Department of Fish and Game | 1.163 | 41.97594967340 | -71.11674402840 |
| Aquifer Protection Land | Town of Easton | 3.182 | 42.00245732930 | -71.15331582490 |
| Water Department Land | Town of Easton | 1.015 | 42.00396066440 | -71.15381114710 |
| Water Department Land | Town of Easton | 21.842 | 42.00258266870 | -71.15531619210 |
| Aquifer Protection Land | Town of Easton | 24.310 | 42.00272846900 | -71.15151946060 |
| Water Department Land | Town of Easton | 27.937 | 42.00534983900 | -71.15284262630 |
| Water Department Land | Town of Easton | 2.058 | 42.00622026240 | -71.15593912670 |
| Water Department Land | Town of Easton | 1.734 | 42.00675408250 | -71.15555165040 |
| Water Department Land | Town of Easton | 5.298 | 42.00597609970 | -71.15693846910 |
| Water Department Land | Town of Easton | 4.896 | 42.00706529400 | -71.15228481830 |
| Water Department Land | Town of Easton | 5.997 | 42.00743083490 | -71.15424628240 |
| Water Department Land | Town of Easton | 11.421 | 42.00739284680 | -71.15018451970 |
| Water Department Land | Town of Easton | 5.157 | 42.00850222500 | -71.15267742940 |
| Water Department Land | Town of Easton | 11.120 | 42.00870284770 | -71.15513308380 |
| Water Department Land | Town of Easton | 4.753 | 42.00928866970 | -71.15149432910 |
| Town Beach | Town of Halifax | 0.043 | 41.99859428680 | -70.82999741720 |
| West Street Conservation Area | Town of East Bridgewater | 0.442 | 42.02032363640 | -70.97784318040 |
| Recreation Area | Town of Marshfield | 0.223 | 42.09254495770 | -70.64552644610 |
| Brant Rock | Town of Marshfield | 0.037 | 42.09072357380 | -70.64242807060 |
| Brant Rock | Town of Marshfield | 0.447 | 42.09088258710 | -70.64259840620 |
| Brant Rock Marsh | Town of Marshfield | 4.801 | 42.08426487630 | -70.64359761380 |
|  | Town of Marshfield | 0.101 | 42.07995533750 | -70.64398515120 |
|  | Town of Marshfield | 0.149 | 42.08053610290 | -70.64380521840 |
|  | Town of Marshfield | 0.073 | 42.08065813690 | -70.64444403530 |
|  | Town of Marshfield | 0.075 | 42.08071785390 | -70.64418847590 |
|  | Town of Marshfield | 0.553 | 42.08581171180 | -70.64097749310 |
| Peter Igo Park | Town of Marshfield | 19.459 | 42.08869493140 | -70.65220870700 |
| Wharf Creek - Estes Woods | Town of Marshfield | 0.137 | 42.08124914100 | -70.65453697850 |
| Wharf Creek - Estes Woods | Town of Marshfield | 1.950 | 42.08482474170 | -70.65274365730 |
| Wharf Creek - Estes Woods | Town of Marshfield | 20.366 | 42.08423157720 | -70.65423878560 |
| Wharf Creek - Estes Woods | Town of Marshfield | 7.031 | 42.08553403540 | -70.65247414960 |
| Cow Tent Preserve | Wildlands Trust | 17.230 | 42.05307401580 | -70.68899114190 |
| Drew Salt Works Landing | Town of Duxbury | 0.102 | 42.05108177530 | -70.66891479160 |
| Great Harryfoot Island | Wildlands Trust | 9.628 | 42.05257777470 | -70.66881595950 |
| Salt Marsh | Town of Duxbury | 3.927 | 42.05327520260 | -70.67644971300 |
| Percy Walker Swimming Pool | Town of Duxbury | 0.772 | 42.04555513010 | -70.68050968150 |
| Captain David Cushman Jr Preserve | Wildlands Trust | 9.429 | 42.04377710820 | -70.67741550300 |
| Captain David Cushman Jr Preserve | Wildlands Trust | 15.180 | 42.04562144340 | -70.67629094520 |
| Duxbury Jr Sr High School | Town of Duxbury | 24.891 | 42.05198079930 | -70.67761029410 |
| Train Field | Town of Duxbury | 3.368 | 42.04741386260 | -70.68205933410 |
| Duxbury Elementary School | Town of Duxbury | 47.506 | 42.04464148020 | -70.68188909490 |
| Percy Walker Swimming Pool | Town of Duxbury | 3.036 | 42.04799032540 | -70.68113867660 |
| Captain David Cushman Jr HPR | Holbrook IV Guy C and Amy K | 2.706 | 42.04680551600 | -70.67619912250 |
| Duxbury Yacht Club Golf Course | DUXBURY YACHT CLUB | 52.364 | 42.04176155240 | -70.68131849650 |
| Jacobs Meadow | Hingham Land Conservation Trust | 3.050 | 42.21095232780 | -70.87634424820 |
| Jacobs Meadow | Hingham Land Conservation Trust | 1.065 | 42.21156824140 | -70.88117355530 |
| Jacobs Meadow | Town of Hingham | 6.868 | 42.21277279600 | -70.87740088340 |
| Jacobs Meadow | Town of Hingham | 8.193 | 42.20980902180 | -70.87594614410 |

| SITE NAME | OWNER | SITE AREA (ACRES) | LATITUDE | LONGITUDE |
|---|---|---|---|---|
| Fulling Mill Brook Conservation Land | Town of Hingham | 6.760 | 42.20838210790 | -70.87266536180 |
| Fulling Mill Brook Conservation Land | Town of Hingham | 3.747 | 42.20936278150 | -70.87389328430 |
| Eel River Woods | Hingham Land Conservation Trust | 1.377 | 42.20406073100 | -70.89391474830 |
| Eel River Woods | Hingham Land Conservation Trust | 11.449 | 42.20416698410 | -70.89599432150 |
| Mumford Wildlife Forest | New England Forestry Foundation | 32.368 | 42.25094725760 | -71.31097500060 |
| Pegan Hill Conservation Area | The Trustees of Reservations | 4.797 | 42.24963638380 | -71.30369871320 |
| Pegan Lane Conservation Area | Town of Natick | 1.381 | 42.25221253970 | -71.30401769390 |
| Pegan Hill Conservation Area | The Trustees of Reservations | 27.550 | 42.25126204940 | -71.30514081470 |
| Hunnewell Farm | HUNNEWELL LAND TRUST | 2.079 | 42.27933876530 | -71.31366085570 |
| Hunnewell Farm | HUNNEWELL LAND TRUST | 4.265 | 42.27702995830 | -71.31271250740 |
| Christian Science Plaza | CHRISTIAN SCIENCE CHURCH | 6.271 | 42.34455641310 | -71.08371402210 |
| Christian Science Plaza | CHRISTIAN SCIENCE CHURCH | 0.706 | 42.34429458420 | -71.08550912800 |
| Whittier Playground | City of Boston | 0.181 | 42.33399379050 | -71.08827935340 |
|  | Town of Dedham | 2.415 | 42.22648640450 | -71.14299483960 |
|  | Town of Dedham | 0.626 | 42.22661114140 | -71.14131576840 |
|  | Town of Dedham | 0.432 | 42.22672226490 | -71.14061277150 |
| Hockomock Swamp WMA | Department of Fish and Game | 3.263 | 41.99283117550 | -71.10192863130 |
| Hockomock Swamp WMA | Department of Fish and Game | 9.994 | 41.99216292900 | -71.10034469610 |
| Hockomock Swamp WMA | Department of Fish and Game | 16.331 | 41.99379300980 | -71.09943014800 |
| Hockomock Swamp WMA | Department of Fish and Game | 14.634 | 41.96870226230 | -71.04996014320 |
| Dabney CR | Dabney Thomas N and Virginia R | 14.881 | 42.22152664350 | -71.30395771270 |
| Ard Righ Estates Conservation Area | Dover Land Conservation Trust | 2.637 | 42.22059037960 | -71.30763726710 |
| Ard Righ Estates Conservation Area | Dover Land Conservation Trust | 2.040 | 42.21970924590 | -71.30685999230 |
| Water Department Land | Town of Easton | 1.493 | 42.00385276230 | -71.15161152880 |
| Water Department Land | Town of Easton | 4.253 | 42.00526415260 | -71.14999098810 |
| Hockomock Swamp WMA | Department of Fish and Game | 3.167 | 41.97003882060 | -71.09495327700 |
| Morss CR | Morss Christopher | 10.859 | 42.25373429280 | -71.30078180660 |
|  | Massachusetts Audubon Society | 11.846 | 42.14090640750 | -70.78416870930 |
| Stetson Meadows | Town of Norwell | 1.912 | 42.12907236910 | -70.78205984240 |
| Blue Hills Reservation | DCR - Division of State Parks and Recreation | 20.510 | 42.20203957670 | -71.10071178620 |
| Blue Hills Reservation | DCR - Division of State Parks and Recreation | 7.483 | 42.20270437620 | -71.10366214810 |
| Blue Hills Reservation | DCR - Division of State Parks and Recreation | 2.519 | 42.20246052160 | -71.09216786440 |
| Blue Hills Reservation | DCR - Division of State Parks and Recreation | 3.005 | 42.20430581730 | -71.10095415050 |
| Wharf Creek - Estes Woods | Town of Marshfield | 57.565 | 42.08405613820 | -70.65775901580 |
| Logan Fitzgerald CR | Town of Marshfield | 4.636 | 42.10684809360 | -70.71447342360 |
| Struble Preserve | Wildlands Trust | 0.235 | 42.09269998230 | -70.73785379500 |
| Edgewood Forest | Town of Marshfield | 9.011 | 42.11128998740 | -70.75641517260 |
| Marshfield Rod And Gun Club | MARSHFIELD ROD AND GUN CLUB | 6.161 | 42.11318278510 | -70.75587098530 |
| Marshfield Rod And Gun Club | MARSHFIELD ROD AND GUN CLUB | 101.020 | 42.11571337220 | -70.75246313690 |
|  | Town of Marshfield | 3.958 | 42.11976723400 | -70.73984514910 |
|  | Town of Marshfield | 8.882 | 42.12291985400 | -70.71800795870 |
|  | Town of Marshfield | 6.304 | 42.12634361710 | -70.72273205190 |
|  | Town of Marshfield | 6.046 | 42.12605894940 | -70.71721551830 |
|  | Town of Marshfield | 6.564 | 42.12621737030 | -70.72696457110 |
|  | Town of Marshfield | 21.305 | 42.12676571470 | -70.72061129320 |
|  | Town of Marshfield | 0.515 | 42.10930884720 | -70.69329204110 |
|  | Town of Marshfield | 0.097 | 42.10980046480 | -70.69572176650 |
| South Shore Natural Science Center | SOUTH SHORE NATURAL SCIENCE CENTER INC | 0.099 | 42.11000818270 | -70.69528083170 |

| SITE NAME | OWNER | SITE AREA (ACRES) | LATITUDE | LONGITUDE |
|---|---|---|---|---|
| | Town of Marshfield | 0.089 | 42.11001707450 | -70.69341625180 |
| | Town of Marshfield | 0.092 | 42.11004769400 | -70.69500842170 |
| | Town of Marshfield | 0.459 | 42.11022520780 | -70.69463210380 |
| | Town of Marshfield | 0.271 | 42.11037768710 | -70.69362290320 |
| Rheault CR | Rheault Charles A and Maud H | 5.325 | 42.25765328110 | -71.23330947190 |
| Partridge Rd Water Dept Land | Town of Duxbury | 1.698 | 42.03011636230 | -70.68019599990 |
| Cotter Preserve | Wildlands Trust | 3.965 | 42.03169652470 | -70.68194409570 |
| Foster CR | Foster Charles and Kay | 1.008 | 42.03327421100 | -70.68051101010 |
| Town Green | Town of Duxbury | 1.424 | 42.02408355210 | -70.67967039070 |
| St Margaret CR | Society of St Margaret | 1.080 | 42.02429021990 | -70.67835333170 |
| Morse CR | Morse Richard H and Sheila M | 0.716 | 42.02451714270 | -70.67829412350 |
| Gateway DR | White Sandra J | 0.652 | 42.01466066390 | -70.72042170330 |
| Gateway DR | Borghesani Realty Trust | 0.827 | 42.01492675340 | -70.71990369110 |
| Gateway DR | Baker Realty Trust | 0.559 | 42.01507121060 | -70.71957405320 |
| Winslow CR | Winslow Mary H | 3.182 | 42.01746871120 | -70.67718955200 |
| Wenakeening Woods | Upper Charles Conservation Land Trust | 2.300 | 42.17744108170 | -71.43706463220 |
| Wenakeening Woods | Upper Charles Conservation Land Trust | 3.389 | 42.17746645580 | -71.44312354010 |
| Wenakeening Woods | Upper Charles Conservation Land Trust | 18.698 | 42.17809386500 | -71.43987588960 |
| Wenakeening Woods | Upper Charles Conservation Land Trust | 67.692 | 42.18049850610 | -71.43762051330 |
| Mission Springs Recreation Area | Town of Holliston | 4.375 | 42.18036613500 | -71.44281846420 |
| Wenakeening Woods | Upper Charles Conservation Land Trust | 6.447 | 42.18597609420 | -71.43562232620 |
| Town Pond | Town of Norfolk | 8.000 | 42.12251617880 | -71.31740915750 |
| River Road Charles River Access | Town of Norfolk | 0.836 | 42.13394008010 | -71.37896202180 |
| River Road Charles River Access | Town of Norfolk | 0.289 | 42.13492104740 | -71.37859997510 |
| River Road Charles River Access | Town of Norfolk | 0.154 | 42.13504058910 | -71.37804285140 |
| River Road Charles River Access | Town of Norfolk | 0.109 | 42.13515145620 | -71.37730600960 |
| River Road Charles River Access | Town of Norfolk | 0.255 | 42.13500307920 | -71.37572285440 |
| City Mills Pond | Town of Norfolk | 18.933 | 42.10846053210 | -71.36020941320 |
| Comeys Pond | Town of Norfolk | 3.960 | 42.10680789450 | -71.36493239820 |
| Mirror Lake Avenue | Town of Norfolk | 0.230 | 42.09154254320 | -71.32021544920 |
| Mirror Lake Avenue | Town of Norfolk | 0.216 | 42.09173805800 | -71.31958637040 |
| Seekonk Street Cemetery | Town of Norfolk | 1.016 | 42.12126905480 | -71.31034821630 |
| Seekonk Street Cemetery | Town of Norfolk | 4.288 | 42.12119143400 | -71.30946495910 |
| Bristol Corner | Town of Norfolk | 0.383 | 42.10922620910 | -71.31590232060 |
| Sherwood Drive CR | Norfolk David Road Realty Trust | 0.386 | 42.09364674060 | -71.29824486060 |
| Stop River Area K | Army Corps of Engineers | 8.116 | 42.09413445120 | -71.29754490440 |
| Medway Street | Town of Norfolk | 9.093 | 42.12397631360 | -71.35321491210 |
| Gold Street Well 1 | Town of Norfolk | 20.455 | 42.12766419640 | -71.35466966160 |
| Gold Street Well 1 | Town of Norfolk | 4.208 | 42.12831802360 | -71.35761154330 |
| Gold Street Well 1 | Town of Norfolk | 6.272 | 42.12944765210 | -71.35464261790 |
| Kingsbury Pond Access | Town of Norfolk | 0.163 | 42.12123102640 | -71.37310753800 |
| Kingsbury Pond Access | Town of Norfolk | 0.831 | 42.12155037280 | -71.37548218100 |
| Spring Valley Country Club | SPRING VALLEY COUNTRY CLUB INC | 2.657 | 42.15838680320 | -71.18010115760 |
| Brook Meadow Country Club | FRANKSIM PROP LTD PARTNERSHIP | 17.239 | 42.15182069400 | -71.17448839820 |
| Brook Meadow Country Club | FRANKSIM PROPERTIES INC | 37.047 | 42.15570752880 | -71.17728010960 |
| Along Neponset River | Town of Canton | 11.491 | 42.16230790870 | -71.17661548030 |
| Along Neponset River | Town of Canton | 0.644 | 42.16400451480 | -71.17546433160 |
| Brook Meadow Country Club | FRANKSIM PROP LTD PARTNERSHIP | 80.547 | 42.15887789410 | -71.17381322520 |

| SITE NAME | OWNER | SITE AREA (ACRES) | LATITUDE | LONGITUDE |
|---|---|---|---|---|
| Along Neponset River | Town of Canton | 0.310 | 42.16485893100 | -71.17566946150 |
| Deer Hill School Fields | Town of Cohasset | 0.617 | 42.23746545390 | -70.81549803510 |
| Deer Hill School Fields | Town of Cohasset | 5.679 | 42.23689405830 | -70.81520742900 |
| Little League Field | Town of Cohasset | 6.721 | 42.24035511120 | -70.81704210520 |
| Little League Field | Town of Cohasset | 0.483 | 42.24176202870 | -70.81547560250 |
| Sharon Fish And Game Club | SHARON FISH AND GAME CLUB | 1.428 | 42.11898265210 | -71.15663981050 |
| Sharon Fish And Game Club | SHARON FISH AND GAME CLUB | 0.796 | 42.12097252940 | -71.15837868290 |
| Poor Meadow Brook WMA | Department of Fish and Game | 8.135 | 42.02629594570 | -70.90091777910 |
| West End School Lot | Town of Dover | 2.801 | 42.23710472790 | -71.31996340990 |
| Chase CR | Chase Theodore and Dorothea | 7.482 | 42.23411781430 | -71.32005370040 |
|  | Town of Dedham | 2.148 | 42.22495862090 | -71.14521160430 |
| Waldo Playground | Town of Arlington | 0.181 | 42.40494240670 | -71.13619092860 |
| Hockomock Swamp WMA | Department of Fish and Game | 37.390 | 41.98754300330 | -71.05271738210 |
| Hockomock Swamp WMA | Department of Fish and Game | 67.792 | 41.99054830530 | -71.04992415080 |
| Hockomock Swamp | Town of West Bridgewater | 0.689 | 41.98363306860 | -71.05430342920 |
| Hockomock Swamp WMA | Department of Fish and Game | 5.615 | 42.01727236340 | -71.10669658700 |
| Conservation Land | Town of Easton | 6.424 | 42.00518797520 | -71.09201315220 |
| Hockomock Swamp WMA | Department of Fish and Game | 6.457 | 41.99759451040 | -71.09268412610 |
| Ard Righ Estates Conservation Area | Dover Land Conservation Trust | 2.733 | 42.22028401000 | -71.30629488020 |
| Ard Righ Estates Conservation Area | Dover Land Conservation Trust | 2.737 | 42.22083197840 | -71.30613026490 |
| Ard Righ Estates Conservation Area | Dover Land Conservation Trust | 2.942 | 42.22143489340 | -71.30593759770 |
| Ard Righ Estates Conservation Area | Dover Land Conservation Trust | 2.035 | 42.22206782400 | -71.30569838920 |
| Ard Righ Estates Conservation Area | Dover Land Conservation Trust | 2.657 | 42.22299900880 | -71.30540403060 |
| Channing Conservation Area | Town of Dover | 88.473 | 42.22761693170 | -71.30036665470 |
| Camp Wing | Town of Duxbury | 2.784 | 42.08044313630 | -70.74549475550 |
| Camp Wing CR | Town of Duxbury | 2.451 | 42.07969705030 | -70.74695824990 |
| North River Conservation Land | Town of Norwell | 0.792 | 42.12938375720 | -70.78294823900 |
| North River Conservation Land | Town of Norwell | 0.839 | 42.12929528340 | -70.78398790890 |
| North River Conservation Land | Town of Norwell | 2.236 | 42.13000388190 | -70.78281709970 |
| North River Conservation Land | Town of Norwell | 4.050 | 42.12998712810 | -70.78447282330 |
| Stetson Kindred CR | Stetson Kindred of America Inc | 38.389 | 42.12889246430 | -70.78523309760 |
| Stetson Meadows | Town of Norwell | 8.733 | 42.12059120050 | -70.77906202190 |
| Stetson Meadows | Town of Norwell | 70.499 | 42.12234605530 | -70.78491791570 |
| Stetson Meadows | Town of Norwell | 25.112 | 42.12482876130 | -70.78052448550 |
| Stetson Meadows | Town of Norwell | 44.579 | 42.12563273050 | -70.78837697080 |
| Stetson Meadows | Town of Norwell | 3.754 | 42.12789823950 | -70.78242503780 |
| Stetson Meadows | Town of Norwell | 1.102 | 42.12879649010 | -70.77979711580 |
| Stetson Meadows | Town of Norwell | 16.536 | 42.12786460800 | -70.78083325900 |
| North River Conservation Land | Town of Norwell | 3.682 | 42.13715256570 | -70.78264641410 |
| The Hollow | OURS FREDERICK H ST | 32.295 | 42.13580358860 | -70.78346042200 |
| The Hollow | OURS FREDERICK H ST | 69.135 | 42.13814764290 | -70.79113055200 |
| Hall Conservation Land | Town of Norwell | 3.592 | 42.11972611120 | -70.80498594620 |
|  | Town of Norwell | 6.863 | 42.12122832080 | -70.79899072670 |
|  | Town of Norwell | 2.081 | 42.12297342670 | -70.79436851020 |
|  | Town of Norwell | 1.799 | 42.12458364360 | -70.79806429140 |
| Blue Hills Reservation | DCR - Division of State Parks and Recreation | 33.384 | 42.20555201950 | -71.10591428490 |
| Blue Hills Reservation | DCR - Division of State Parks and Recreation | 20.596 | 42.20627745420 | -71.10335715670 |
| Blue Hills Reservation | DCR - Division of State Parks and Recreation | 0.025 | 42.20875046650 | -71.10241706940 |

| SITE NAME | OWNER | SITE AREA (ACRES) | LATITUDE | LONGITUDE |
|---|---|---|---|---|
| Blue Hills Reservation | DCR - Division of State Parks and Recreation | 274.734 | 42.20945662750 | -71.09092538370 |
| | Town of Marshfield | 0.093 | 42.11052098110 | -70.69401072940 |
| | Town of Marshfield | 4.106 | 42.12835557950 | -70.72682851210 |
| | Town of Marshfield | 8.940 | 42.13591500100 | -70.72110960470 |
| Carolina Hill Woodlands | Town of Marshfield | 1.132 | 42.12978660390 | -70.71156927110 |
| Carolina Hill Woodlands | Town of Marshfield | 6.851 | 42.13059567600 | -70.71331287250 |
| South Shore Natural Science Center | SOUTH SHORE NATURAL SCIENCE CENTER INC | 1.456 | 42.10834931110 | -70.69523818850 |
| South Shore Natural Science Center | SOUTH SHORE NATURAL SCIENCE CENTER INC | 1.799 | 42.10846486880 | -70.69306374410 |
| South Shore Natural Science Center | SOUTH SHORE NATURAL SCIENCE CENTER INC | 0.582 | 42.10895708640 | -70.69403177180 |
| South Shore Natural Science Center | SOUTH SHORE NATURAL SCIENCE CENTER INC | 2.397 | 42.10875159210 | -70.69574103140 |
| South Shore Natural Science Center | SOUTH SHORE NATURAL SCIENCE CENTER INC | 0.041 | 42.10961646010 | -70.69494147580 |
| South Shore Natural Science Center | SOUTH SHORE NATURAL SCIENCE CENTER INC | 2.102 | 42.10931553420 | -70.69616969760 |
| South Shore Natural Science Center | SOUTH SHORE NATURAL SCIENCE CENTER INC | 1.614 | 42.10947476280 | -70.69425296170 |
| South Shore Natural Science Center | SOUTH SHORE NATURAL SCIENCE CENTER INC | 0.951 | 42.10978876290 | -70.69670641030 |
| South Shore Natural Science Center | SOUTH SHORE NATURAL SCIENCE CENTER INC | 0.091 | 42.10996121800 | -70.69353937590 |
| South Shore Natural Science Center | SOUTH SHORE NATURAL SCIENCE CENTER INC | 0.092 | 42.11001954140 | -70.69437407590 |
| South Shore Natural Science Center | SOUTH SHORE NATURAL SCIENCE CENTER INC | 0.193 | 42.11010747590 | -70.69322936850 |
| Blue Hills Reservation | DCR - Division of State Parks and Recreation | 26.896 | 42.23340468330 | -71.06339959430 |
| Blue Hills Reservation | DCR - Division of State Parks and Recreation | 0.232 | 42.23595132820 | -71.06800221320 |
| Blue Hills Reservation | DCR - Division of State Parks and Recreation | 65.495 | 42.23598095910 | -71.06354042920 |
| | Milton Land Conservation Trust | 1.467 | 42.26282230800 | -71.06760081080 |
| Kelso CR | Kelso Realty Trust | 5.696 | 42.01043709200 | -70.67465836640 |
| Kelso CR | Kelso Realty Trust | 0.086 | 42.01126868230 | -70.67313827440 |
| Kelso CR | Kelso Realty Trust | 0.589 | 42.01140675340 | -70.67268831520 |
| Brewster Woods | Wildlands Trust | 4.017 | 42.01237113360 | -70.67546645290 |
| Kelso CR | Kelso Realty Trust | 10.875 | 42.01217038790 | -70.67397448400 |
| Kelso CR | Kelso Realty Trust | 6.489 | 42.01352227350 | -70.67270882340 |
| | Milton Land Conservation Trust | 1.182 | 42.26257124350 | -71.05507183670 |
| Kingsbury Pond Access | Town of Norfolk | 0.147 | 42.12437233110 | -71.37591787300 |
| Kingsbury Pond Access | Town of Norfolk | 0.144 | 42.12443251850 | -71.37608843690 |
| Kingsbury Pond Access | Town of Norfolk | 0.161 | 42.12448901780 | -71.37625589900 |
| Kingsbury Pond Access | Town of Norfolk | 0.145 | 42.12449491720 | -71.37718456340 |
| Grove Street | Town of Norfolk | 21.236 | 42.11324411150 | -71.34119914270 |
| Railroad Seekonk Street | Town of Norfolk | 7.951 | 42.12691738110 | -71.30769452560 |
| 329 Main Street | Town of Norfolk | 1.092 | 42.10977966490 | -71.35416461160 |
| Off Medway Street | Town of Norfolk | 8.012 | 42.12460301780 | -71.35555542370 |
| Lind Farm | Town of Norfolk | 1.213 | 42.09728035100 | -71.30526071620 |
| Lind Farm | Town of Norfolk | 25.350 | 42.09536553890 | -71.30673467090 |
| Lind Farm | Town of Norfolk | 64.142 | 42.09572630660 | -71.31012955070 |
| ACOE Easement | X | 8.780 | 42.14777223380 | -71.30942952350 |
| Noon Hill Avenue | Town of Norfolk | 1.817 | 42.14848805410 | -71.31238497350 |
| ACOE Easement | X | 2.271 | 42.14920290760 | -71.31229801520 |
| ACOE Easement | X | 3.746 | 42.14898709010 | -71.31075018730 |
| ACOE Easement | X | 7.353 | 42.14888057910 | -71.30826418740 |
| ACOE Easement | X | 4.732 | 42.14871060590 | -71.30655394770 |
| ACOE Easement | X | 35.481 | 42.14663314240 | -71.30253335890 |
| | Army Corps of Engineers | 17.524 | 42.13832715200 | -71.30226050360 |
| | Army Corps of Engineers | 16.736 | 42.14011244500 | -71.30051823560 |

| SITE NAME | OWNER | SITE AREA (ACRES) | LATITUDE | LONGITUDE |
|---|---|---|---|---|
| Town Hill | Town of Norfolk | 1.658 | 42.11906953100 | -71.32546825430 |
| Norfolk Trout Club | NORFOLK TROUT CLUB | 72.964 | 42.14150858750 | -71.34023507830 |
| Upland Game Club | UPLAND GAME CLUB | 99.850 | 42.14501120690 | -71.34252600640 |
| Stony Brook Wildlife Sanctuary | Massachusetts Audubon Society | 15.797 | 42.10373882270 | -71.32140000530 |
| Stony Brook Wildlife Sanctuary | Massachusetts Audubon Society | 8.959 | 42.10135115170 | -71.31380473990 |
| Stony Brook Wildlife Sanctuary | Massachusetts Audubon Society | 13.531 | 42.10265983950 | -71.31483152050 |
| Stony Brook Wildlife Sanctuary | Massachusetts Audubon Society | 45.193 | 42.10484095150 | -71.31306402680 |
| | Land Preservation Society of Norton | 3.885 | 42.01015890930 | -71.16308928510 |
| | Land Preservation Society of Norton | 7.686 | 41.99219553000 | -71.11123501120 |
| Sharon Fish And Game Club | SHARON FISH AND GAME CLUB | 23.782 | 42.12050283970 | -71.15331153110 |
| Sharon Fish And Game Club | SHARON FISH AND GAME CLUB | 0.257 | 42.12252358480 | -71.15428821260 |
| Sharon Fish And Game Club | SHARON FISH AND GAME CLUB | 0.283 | 42.12256185690 | -71.15445848680 |
| Sharon Fish And Game Club | SHARON FISH AND GAME CLUB | 3.046 | 42.12254997700 | -71.15355879250 |
| Sharon Fish And Game Club | SHARON FISH AND GAME CLUB | 21.258 | 42.12118438310 | -71.15629871640 |
| Fowl Meadows | Town of Sharon | 2.854 | 42.15854307030 | -71.18531516740 |
| Fowl Meadows | Town of Sharon | 0.869 | 42.15923499180 | -71.18461319910 |
| Fowl Meadows | Town of Sharon | 20.239 | 42.15893785650 | -71.18726136380 |
| Fowl Meadows Consv Land | Town of Sharon | 2.598 | 42.15966363630 | -71.18584549640 |
| Fowl Meadows Consv Land | Town of Sharon | 14.489 | 42.16049220710 | -71.18406013760 |
| Spring Valley Country Club | SPRING VALLEY COUNTRY CLUB | 4.337 | 42.16128848700 | -71.18297022640 |
| Neponset Valley Lands | Town of Norwood | 1.737 | 42.16400153020 | -71.18905268110 |
| Neponset Valley Lands | Town of Norwood | 1.572 | 42.16435799430 | -71.18887898890 |
| Fowl Meadows Conservation Area | Town of Sharon | 83.320 | 42.16375211420 | -71.18343765210 |
| Neponset Valley Lands | Town of Norwood | 45.492 | 42.16712113520 | -71.18610853360 |
| Neponset Valley Lands | Town of Norwood | 2.999 | 42.16926801370 | -71.18420570250 |
| Neponset Valley Lands | Town of Norwood | 5.313 | 42.16964027370 | -71.18333772390 |
| Spring Brook Conservation Area | Town of Walpole | 15.371 | 42.13266411000 | -71.23875224820 |
| Walpole Country Club | WALPOLE COUNTRY CLUB | 32.585 | 42.13079856270 | -71.22993237420 |
| Spring Brook Conservation Area | Town of Walpole | 26.119 | 42.13460799650 | -71.23673086830 |
| Walpole Country Club | WALPOLE COUNTRY CLUB | 26.713 | 42.13489884640 | -71.22902667640 |
| Walpole Country Club | WALPOLE COUNTRY CLUB | 95.329 | 42.13298134470 | -71.23424513510 |
| Neponset River Water Conservation Project | NORFOLK COUNTY | 1.073 | 42.11624390200 | -71.23880436450 |
| Town Forest | Town of Walpole | 21.577 | 42.11695302690 | -71.24256765830 |
| Neponset River Water Conservation Project | NORFOLK COUNTY | 4.355 | 42.11922570790 | -71.23876590990 |
| Town Forest | Town of Walpole | 140.854 | 42.12145199540 | -71.24331955810 |
| Little League Field | Town of Cohasset | 19.879 | 42.24082265400 | -70.81862995650 |
| Little League Field | Town of Cohasset | 8.706 | 42.24321191110 | -70.81365953130 |
| Cohasset Middle And High Schools Fields | Town of Cohasset | 1.826 | 42.23138564080 | -70.80945717030 |
| Cohasset Middle And High Schools Fields | Town of Cohasset | 0.183 | 42.23389117000 | -70.80867043180 |
| Cohasset Middle And High Schools Fields | Town of Cohasset | 7.012 | 42.23329929840 | -70.80954210740 |
| Waldo Playground | Town of Arlington | 0.102 | 42.40501637650 | -71.13613244180 |
| Walpole Street Conservation Area | Town of Dover | 1.986 | 42.22077399810 | -71.26338851050 |
| Walpole Street Conservation Area | Town of Dover | 2.047 | 42.22016428950 | -71.26318364130 |
| Powissett Farm | The Trustees of Reservations | 1.960 | 42.22615037170 | -71.25869145880 |
| Powissett Farm | The Trustees of Reservations | 2.098 | 42.22395086310 | -71.26188162960 |
| Powissett Farm | The Trustees of Reservations | 16.467 | 42.21822376790 | -71.25214504290 |
| | Town of Dedham | 1.065 | 42.22599905950 | -71.14433270270 |
| | Town of Dedham | 1.365 | 42.22620116750 | -71.14381572830 |

| SITE NAME | OWNER | SITE AREA (ACRES) | LATITUDE | LONGITUDE |
|---|---|---|---|---|
| | Town of Dedham | 0.374 | 42.22652887520 | -71.14466803980 |
| | Town of Dedham | 0.563 | 42.22681986810 | -71.14422987050 |
| | Town of Dedham | 0.225 | 42.22565017460 | -71.14471623410 |
| | Town of Dedham | 0.302 | 42.22577001130 | -71.14504239780 |
| | Town of Dedham | 1.961 | 42.22414133590 | -71.14596393200 |
| Waldo Playground | Town of Arlington | 0.607 | 42.40515581090 | -71.13592522330 |
| | Town of Dedham | 1.953 | 42.22376924420 | -71.14642782550 |
| | Town of Dedham | 0.727 | 42.22421268670 | -71.14752169590 |
| | Town of Dedham | 1.191 | 42.22508423280 | -71.14887805540 |
| Great Blue Herron Estates Conservation Area | Town of Foxborough | 0.052 | 42.05522946590 | -71.20250583910 |
| Water Street Conservation Area | Town of Foxborough | 0.658 | 42.05303548900 | -71.25820162160 |
| Cocasset River Park | Town of Foxborough | 1.878 | 42.04606006870 | -71.26178606270 |
| Cocasset River Park | Town of Foxborough | 0.633 | 42.04669152940 | -71.26103752880 |
| Rumford River Greenbelt | Town of Foxborough | 0.081 | 42.04843950960 | -71.20990127520 |
| Rumford River Greenbelt | Town of Foxborough | 0.804 | 42.04809457600 | -71.20949691020 |
| Weymouth Great Pond Water Supply Land | City of Weymouth | 28.722 | 42.15745161720 | -70.97494899540 |
| Weymouth Great Pond Water Supply Land | City of Weymouth | 34.116 | 42.16248237790 | -70.97513478690 |
| Weymouth Great Pond Water Supply Land | City of Weymouth | 5.673 | 42.16470734770 | -70.97646733840 |
| Weymouth Great Pond Water Supply Land | City of Weymouth | 1.313 | 42.16661050040 | -70.97523370900 |
| Weymouth Great Pond Water Supply Land | City of Weymouth | 1.848 | 42.16632997770 | -70.97144852720 |
| Weymouth Great Pond Water Supply Land | City of Weymouth | 0.094 | 42.16699363930 | -70.97205508980 |
| Weymouth Great Pond Water Supply Land | City of Weymouth | 1.153 | 42.16732096830 | -70.97189172110 |
| Weymouth Great Pond Water Supply Land | City of Weymouth | 4.714 | 42.16853974670 | -70.97006084660 |
| Weymouth Great Pond Water Supply Land | City of Weymouth | 0.921 | 42.16811122160 | -70.96854450800 |
| Weymouth Great Pond Water Supply Land | City of Weymouth | 0.244 | 42.16961453410 | -70.96673765580 |
| Weymouth Great Pond Water Supply Land | City of Weymouth | 1.649 | 42.16790201760 | -70.96620229310 |
| Weymouth Great Pond Water Supply Land | City of Weymouth | 36.591 | 42.16549616750 | -70.96644554000 |
| Weymouth Great Pond Water Supply Land | City of Weymouth | 13.347 | 42.16175656110 | -70.96444565310 |
| Arthur I Negus Park | City of Weymouth | 2.337 | 42.16237680610 | -70.96362039880 |
| Weymouth Great Pond Water Supply Land | City of Weymouth | 22.759 | 42.15811466390 | -70.96360953040 |
| Weymouth Great Pond Water Supply Land | City of Weymouth | 26.821 | 42.15359903700 | -70.96371428160 |
| Richard E Gifford Memorial Playground | City of Weymouth | 2.383 | 42.14996062150 | -70.96306222980 |
| Weymouth Great Pond Water Supply Land | City of Weymouth | 9.547 | 42.15069624310 | -70.96430691620 |
| Weymouth Great Pond Water Supply Land | City of Weymouth | 37.402 | 42.14990265090 | -70.96732197090 |
| Thomas V Nash Primary School Playground | City of Weymouth | 7.300 | 42.18596700960 | -70.95814626350 |
| Jefferson Cutter House and Whittemore Park | Town of Arlington | 0.583 | 42.41567817440 | -71.15236119160 |
| Pond Meadow Park | Weymouth-Braintree Conservation-Recreation District | 3.726 | 42.20056868800 | -70.97887834010 |
| Pond Meadow Park | Weymouth-Braintree Conservation-Recreation District | 38.610 | 42.19819184750 | -70.97966188150 |
| Pond Meadow Park | Weymouth-Braintree Conservation-Recreation District | 2.367 | 42.20108102550 | -70.97915883060 |
| Pond Meadow Park | Weymouth-Braintree Conservation-Recreation District | 10.553 | 42.20058200470 | -70.98260422340 |
| Pond Meadow Park | Weymouth-Braintree Conservation-Recreation District | 0.113 | 42.20155164420 | -70.98008694890 |
| Pond Meadow Park | Weymouth-Braintree Conservation-Recreation District | 24.886 | 42.20210169650 | -70.97340761970 |
| Pond Meadow Park | Weymouth-Braintree Conservation-Recreation District | 3.866 | 42.20358743500 | -70.98270236050 |
| Pond Meadow Park | Weymouth-Braintree Conservation-Recreation District | 8.731 | 42.20370517420 | -70.97932301040 |
| Pond Meadow Park | Weymouth-Braintree Conservation-Recreation District | 7.508 | 42.20348640600 | -70.98095053420 |
| Pond Meadow Park | Weymouth-Braintree Conservation-Recreation District | 25.938 | 42.20443366750 | -70.97330616440 |
| Pond Meadow Park | Weymouth-Braintree Conservation-Recreation District | 9.582 | 42.20651030070 | -70.97321779880 |
| Pond Meadow Park | Weymouth-Braintree Conservation-Recreation District | 23.980 | 42.20674194710 | -70.97836780830 |

| SITE NAME | OWNER | SITE AREA (ACRES) | LATITUDE | LONGITUDE |
|---|---|---|---|---|
| Pond Meadow Park | Weymouth-Braintree Conservation-Recreation District | 15.987 | 42.20800166370 | -70.97198779430 |
| Pond Meadow Park | Weymouth-Braintree Conservation-Recreation District | 16.720 | 42.20854910580 | -70.97552008080 |
| Pond Meadow Park | Weymouth-Braintree Conservation-Recreation District | 3.010 | 42.20951994380 | -70.97314641700 |
| Pond Meadow Park | Weymouth-Braintree Conservation-Recreation District | 4.344 | 42.21013872020 | -70.97410252160 |
| Beaver Brook Elementary School Playground | Town of Abington | 11.752 | 42.11851068490 | -70.94191839920 |
| Veterans Memorial Park | Town of Abington | 8.626 | 42.11967481060 | -70.94426769320 |
| Charlie Brown Park | Town of Abington | 0.698 | 42.11422665670 | -70.94128116130 |
| Island Grove Park | Town of Abington | 19.092 | 42.11216248890 | -70.93844098780 |
| Hillside Cemetery | West Abington Cemetery Association | 0.653 | 42.13652252220 | -70.97622340120 |
| Shumatuscacant River Conservation Area | County of Plymouth | 4.016 | 42.10368987820 | -70.93890063080 |
| Shumatuscacant River Conservation Area | County of Plymouth | 0.622 | 42.10413846460 | -70.93986630100 |
| Shumatuscacant River Conservation Area | County of Plymouth | 0.895 | 42.10421374000 | -70.94051524380 |
| The Edmund and Grace Wright Tracts | Town of Abington | 0.125 | 42.10408649750 | -70.94009334520 |
| Kingston State Forest | DCR - Division of State Parks and Recreation | 5.556 | 41.95906186440 | -70.75438334470 |
| Kingston State Forest | DCR - Division of State Parks and Recreation | 11.667 | 41.96059807010 | -70.75136823750 |
| Stoughton Memorial Conservation Land | Town of Stoughton | 89.878 | 42.09776102750 | -71.10972927850 |
| Stoughton Memorial Conservation Land | Town of Stoughton | 12.026 | 42.10628780870 | -71.11397746750 |
| Stoughton Memorial Conservation Land | Town of Stoughton | 10.710 | 42.10351346720 | -71.11268883280 |
| Stoughton Memorial Conservation Land | Town of Stoughton | 10.726 | 42.10417121680 | -71.11145201700 |
| Stoughton Memorial Conservation Land | Town of Stoughton | 54.485 | 42.10607192820 | -71.10887814210 |
| Foxborough Water Supply Land | Town of Foxborough | 0.968 | 42.04651449500 | -71.26230952450 |
| Spring Street Conservation Area | Town of Foxborough | 0.187 | 42.04497942290 | -71.21911303990 |
| Spring Street Conservation Area | Town of Foxborough | 0.189 | 42.04414324700 | -71.21973427250 |
| Spring Street Conservation Area | Town of Foxborough | 0.131 | 42.04434034130 | -71.21877761680 |
| Spring Street Conservation Area | Town of Foxborough | 0.419 | 42.04225337250 | -71.21789376170 |
| South Oaks Conservation Area | Town of Foxborough | 0.344 | 42.03729641830 | -71.23131300400 |
| South Oaks Conservation Area | Town of Foxborough | 0.910 | 42.03850429570 | -71.23175547420 |
| South Oaks Conservation Area | Town of Foxborough | 3.716 | 42.03843562760 | -71.22978092020 |
| Weymouth Water Supply Land | City of Weymouth | 16.517 | 42.19956745930 | -70.95119819890 |
| South Cove - Whitmans Pond Conservation Area | City of Weymouth | 0.284 | 42.19635383130 | -70.93929485920 |
| South Cove - Whitmans Pond Conservation Area | City of Weymouth | 0.183 | 42.19640930080 | -70.93975815920 |
| South Cove - Whitmans Pond Conservation Area | City of Weymouth | 0.306 | 42.19664009500 | -70.93939857100 |
| South Cove - Whitmans Pond Conservation Area | City of Weymouth | 0.189 | 42.19670704040 | -70.93987904610 |
| South Cove - Whitmans Pond Conservation Area | City of Weymouth | 0.153 | 42.19674720120 | -70.94020626940 |
| Weymouth Water Supply Land | City of Weymouth | 18.333 | 42.19853498270 | -70.95098763160 |
| Pond Meadow Park | Town of Braintree | 0.178 | 42.21097314860 | -70.97020409770 |
| Pond Meadow Park | Weymouth-Braintree Conservation-Recreation District | 3.875 | 42.21088057330 | -70.97361902680 |
| Pond Meadow Park | Weymouth-Braintree Conservation-Recreation District | 14.082 | 42.21054715970 | -70.97122905260 |
| Pond Meadow Park | Weymouth-Braintree Conservation-Recreation District | 4.765 | 42.21186306390 | -70.97286829200 |
| Pond Meadow Park | Weymouth-Braintree Conservation-Recreation District | 13.468 | 42.21386716140 | -70.97358498690 |
| Pond Meadow Park | Weymouth-Braintree Conservation-Recreation District | 7.683 | 42.20284297270 | -70.97747620900 |
| Porzio Park | City of Boston | 0.686 | 42.36391755370 | -71.02924581380 |
| Porzio Park | City of Boston | 1.676 | 42.36473499910 | -71.02864625690 |
| Eliot Norton Park | City of Boston | 0.823 | 42.34922338390 | -71.06592181600 |
| The Edmund and Grace Wright Tracts | Town of Abington | 0.112 | 42.10471641160 | -70.94019366280 |
| The Edmund and Grace Wright Tracts | Town of Abington | 0.100 | 42.10475452760 | -70.94033369520 |
| Wright Meadow Conservation Area | Town of Abington | 4.890 | 42.10245439200 | -70.94002870400 |
| Wright Meadow Conservation Area | Town of Abington | 0.215 | 42.10302457240 | -70.93938771750 |

| SITE NAME | OWNER | SITE AREA (ACRES) | LATITUDE | LONGITUDE |
|---|---|---|---|---|
| The Edmund and Grace Wright Tracts | Town of Abington | 0.177 | 42.10404339740 | -70.94020863560 |
| Wright Meadow Conservation Area | Town of Abington | 3.521 | 42.10263965210 | -70.93829491080 |
| Kingston State Forest | DCR - Division of State Parks and Recreation | 48.628 | 41.96419291140 | -70.73777230780 |
| Stoughton Memorial Conservation Land | Town of Stoughton | 6.673 | 42.10352224560 | -71.10853219760 |
| Stoughton Memorial Conservation Land | Town of Stoughton | 4.328 | 42.10273399840 | -71.10493229740 |
| Stoughton Memorial Conservation Land | Town of Stoughton | 5.268 | 42.10378037980 | -71.10638007590 |
| Stoughton Memorial Conservation Land | Town of Stoughton | 16.798 | 42.10444630290 | -71.10395546450 |
| Stoughton Memorial Conservation Land | Town of Stoughton | 5.625 | 42.10166826520 | -71.10308224940 |
| Stoughton Memorial Conservation Land | Town of Stoughton | 13.198 | 42.09995138530 | -71.10273276450 |
| Choate Park | Town of Medway | 0.699 | 42.14719875370 | -71.42764321250 |
| Choate Park West | Town of Medway | 23.896 | 42.14944873360 | -71.43566697050 |
| Choate Park West | Town of Medway | 8.911 | 42.14930491060 | -71.43071264650 |
| Choate Park | Town of Medway | 4.350 | 42.14937479180 | -71.42675825610 |
| Choate Park | Town of Medway | 17.865 | 42.14938070910 | -71.42807378310 |
| Ridge Hill Reservation | Town of Needham | 11.337 | 42.27890067530 | -71.27348352380 |
| Ridge Hill Reservation | Town of Needham | 223.064 | 42.27487682220 | -71.27675039790 |
| Ridge Hill Reservation | Town of Needham | 6.027 | 42.28038313400 | -71.27178958130 |
| Ridge Hill Reservation | Town of Needham | 12.927 | 42.28044435440 | -71.27008284400 |
| Ridge Hill Reservation | Town of Needham | 38.763 | 42.28269456720 | -71.27171899020 |
| Charles River Natural Valley Storage Area | Army Corps of Engineers | 13.266 | 42.28392115660 | -71.26817168590 |
| Ridge Hill Reservation | Town of Needham | 6.748 | 42.28609908620 | -71.27530333780 |
| William Seach Elementary School Playground | City of Weymouth | 4.732 | 42.19753265680 | -70.94403475170 |
| Spy Pond Field | Town of Arlington | 7.591 | 42.41259213240 | -71.15295288210 |
| Spy Pond Park | Town of Arlington | 0.572 | 42.41193972500 | -71.15060283670 |
| Johnson Early Childhood Center Playground | City of Weymouth | 5.611 | 42.23923481830 | -70.94759612760 |
| North Weymouth Cemetery | North Weymouth Cemetery Association | 15.005 | 42.23402906650 | -70.94633604660 |
| Soldiers Monument | City of Weymouth | 0.144 | 42.23288361200 | -70.94468286920 |
| North Weymouth Cemetery | North Weymouth Cemetery Association | 2.470 | 42.23265344950 | -70.94452796000 |
| Abigail Adams Green | City of Weymouth | 1.468 | 42.23110023080 | -70.94395142070 |
| Humphrey Field | City of Weymouth | 2.835 | 42.21226248070 | -70.93225017350 |
| St Francis Xavier Cemetery | Roman Catholic Archdiocese of Boston | 15.556 | 42.20344960880 | -70.94694983350 |
| South Cove - Whitmans Pond Conservation Area | City of Weymouth | 0.217 | 42.19368329350 | -70.93809732440 |
| Frederick C Murphy Elementary School Playground | City of Weymouth | 8.149 | 42.20586389690 | -70.96176539060 |
| Spy Pond Park | Town of Arlington | 0.784 | 42.41152643690 | -71.15002321890 |
| Middle Street Conservation Area | City of Weymouth | 8.729 | 42.19548450740 | -70.95140895830 |
| Middle Street Conservation Area | City of Weymouth | 0.314 | 42.19561356700 | -70.95269872570 |
| Wessagusset Elementary School Playground | City of Weymouth | 5.114 | 42.24643662380 | -70.94436354510 |
| Pratt's Meadow Conservation Area | City of Weymouth | 16.537 | 42.23972525180 | -70.94059436690 |
| Ralph Talbot School Playground | City of Weymouth | 7.733 | 42.17609639610 | -70.93592016200 |
| Crosby Playground | Town of Arlington | 1.931 | 42.40808701320 | -71.14054397600 |
| Hardy School Playground | Town of Arlington | 0.687 | 42.40407188930 | -71.14487663120 |
| Donnelly Property | Upper Charles Conservation Land Trust | 1.336 | 42.20414713010 | -71.31162209300 |
| Donnelly Property | Upper Charles Conservation Land Trust | 2.326 | 42.20571826230 | -71.31213605930 |
| Norfolk Hunt Club | Wardner Farm Trust | 50.965 | 42.20569865830 | -71.31413147430 |
| Coleman Property | Upper Charles Conservation Land Trust | 4.021 | 42.20274472560 | -71.30944829930 |
| Sawmill Brook Water Department Land | Town of Medfield Water Department Land | 33.343 | 42.20124410990 | -71.31773615650 |
|  | Commonwealth of Massachusetts | 20.009 | 42.20409301580 | -71.31819120030 |
| Cronin CR | Cronin Michael J | 6.714 | 42.20082750220 | -71.31717716820 |

| SITE NAME | OWNER | SITE AREA (ACRES) | LATITUDE | LONGITUDE |
|---|---|---|---|---|
| Abington Water Supply Land | Town of Abington | 16.071 | 42.09652414820 | -70.94017041380 |
| Abington Water Supply Land | Town of Abington | 1.763 | 42.09731182010 | -70.94201692150 |
| Hobart Meadow Conservation Area | Town of Whitman | 101.957 | 42.09391995860 | -70.93377229430 |
| Hobart Meadow Conservation Area | Town of Whitman | 6.643 | 42.09391629060 | -70.94051259310 |
| Ford Park Conservation Area | Town of Abington | 1.377 | 42.09339820410 | -70.93943125390 |
| Ford Park Conservation Area | Town of Abington | 0.637 | 42.09267259930 | -70.93918180900 |
| Memorial Field | Town of Whitman | 6.587 | 42.08630412200 | -70.93342601830 |
| Memorial Field | Town of Whitman | 0.242 | 42.08713978910 | -70.93211752880 |
| Mount Zion Cemetery | Town of Whitman | 5.289 | 42.08496587130 | -70.93794163470 |
| Charles River Natural Valley Storage Area | Army Corps of Engineers | 10.086 | 42.18764678540 | -71.32910009560 |
| Bridge Street CR | Curatola Michael Trustee of Kuma RT | 0.195 | 42.18796951250 | -71.32740845220 |
| Charles River Natural Valley Storage Area | Sherman William E | 6.596 | 42.18623091920 | -71.32803535480 |
| Charles River Natural Valley Storage Area | Army Corps of Engineers | 4.937 | 42.16678490200 | -71.39014016160 |
| Charles River Natural Valley Storage Area | Town of Millis | 56.868 | 42.16651583140 | -71.38599461470 |
| Charles River Natural Valley Storage Area | Army Corps of Engineers | 4.091 | 42.16743273820 | -71.39089449390 |
| Charles River Natural Valley Storage Area | Army Corps of Engineers | 2.477 | 42.16618327100 | -71.39343646450 |
| Sydney's Pond CR | Noonan Nancy A | 1.972 | 42.25008467160 | -70.86354184230 |
| Stoughton Memorial Conservation Land | Town of Stoughton | 4.842 | 42.09868198630 | -71.10373075720 |
| Stoughton Memorial Conservation Land | Town of Stoughton | 6.587 | 42.10093742960 | -71.10034706680 |
| Stoughton Memorial Conservation Land | Town of Stoughton | 14.956 | 42.08640019720 | -71.11003898540 |
| Ridge Hill Reservation | Town of Needham | 28.063 | 42.28627135180 | -71.27229717660 |
| Charles River Natural Valley Storage Area | Army Corps of Engineers | 4.864 | 42.28749636960 | -71.27098135530 |
| Charles River Natural Valley Storage Area | Army Corps of Engineers | 10.628 | 42.28799026910 | -71.27029415330 |
| Ridge Hill Reservation | Town of Needham | 19.215 | 42.27771447450 | -71.28235313030 |
| Ridge Hill Reservation | Town of Needham | 15.966 | 42.28126648970 | -71.28004529310 |
| Charles River Natural Valley Storage Area | Army Corps of Engineers | 10.296 | 42.27274927650 | -71.26939284540 |
| Noyes Park | Town of Needham | 0.200 | 42.28302813490 | -71.25271249280 |
| Needham Conservation Land | Town of Needham | 0.728 | 42.28242803720 | -71.24162337810 |
| Needham Conservation Land | Town of Needham | 3.270 | 42.28238101530 | -71.23968821780 |
| Girl Scout Camp | Town of Needham | 0.319 | 42.28647003670 | -71.23985343550 |
| Memorial Park | Town of Needham | 12.323 | 42.28622245850 | -71.23372719680 |
| Girl Scout Camp | Town of Needham | 20.658 | 42.28598618100 | -71.24018589990 |
| Rosemary Pool Complex | Town of Needham | 0.738 | 42.28814422460 | -71.23815910790 |
| Magnolia Park and Field | Town of Arlington | 0.467 | 42.40035166670 | -71.14326574670 |
| Magnolia Park and Field | Town of Arlington | 0.466 | 42.40042464990 | -71.14399549030 |
| Magnolia Park and Field | Town of Arlington | 0.498 | 42.40075464940 | -71.14338358060 |
| Magnolia Park | Town of Arlington | 1.175 | 42.40064105890 | -71.14245094560 |
| Magnolia Park and Field | Town of Arlington | 0.136 | 42.40097525980 | -71.14297871510 |
| Magnolia Park | Town of Arlington | 0.249 | 42.40007849890 | -71.14377126570 |
| Leslie Ellis School Playground | Town of Arlington | 0.606 | 42.41024705700 | -71.14547139010 |
| Ralph Talbot School Playground | City of Weymouth | 3.726 | 42.17464068250 | -70.93594352430 |
| Ralph Talbot School Playground | City of Weymouth | 6.586 | 42.17483921260 | -70.93743211840 |
| Mount Hope Cemetery | Mount Hope Cemetery Association | 17.953 | 42.18081976830 | -70.93510166800 |
| Magnolia Park and Field | Town of Arlington | 0.204 | 42.40109217120 | -71.14275803830 |
| Magnolia Park and Field | Town of Arlington | 1.126 | 42.40043352330 | -71.14372801200 |
| Nature Walk CR | Sun Life Assurance Company of Canada | 1.124 | 42.31326610120 | -71.23679740260 |
| Nature Walk CR | Sun Life Assurance Company of Canada | 0.558 | 42.31351844490 | -71.23728968720 |
| Charles River Natural Valley Storage Area | Army Corps of Engineers | 34.013 | 42.16274607320 | -71.38622341940 |

| SITE NAME | OWNER | SITE AREA (ACRES) | LATITUDE | LONGITUDE |
|---|---|---|---|---|
| Charles River Natural Valley Storage Area | Army Corps of Engineers | 12.610 | 42.16101162630 | -71.38124723090 |
| Charles River Natural Valley Storage Area | Army Corps of Engineers | 6.953 | 42.15943494530 | -71.38743696400 |
| Charles River Natural Valley Storage Area | Army Corps of Engineers | 2.860 | 42.16001404060 | -71.38573270420 |
| Charles River Natural Valley Storage Area | Army Corps of Engineers | 4.260 | 42.15727095390 | -71.38709319660 |
| Charles River Natural Valley Storage Area | Army Corps of Engineers | 9.511 | 42.16792950980 | -71.38408357880 |
| Charles River Natural Valley Storage Area | Army Corps of Engineers | 3.969 | 42.16790195640 | -71.39043229020 |
| Rosemary Pool Complex | Town of Needham | 1.192 | 42.28787711350 | -71.23764186130 |
| George H Gay Park | Town of Needham | 0.508 | 42.27627201750 | -71.21363157480 |
| Needham Golf Club | Needham Golf Club | 8.593 | 42.27601682880 | -71.21806219420 |
| Old Fire Lot | Town of Needham | 0.651 | 42.27689280690 | -71.21787938550 |
| Needham Water Supply Land | Town of Needham | 3.281 | 42.27746869950 | -71.21885935480 |
| Pollard Junior High School Athletic Fields | Town of Needham | 3.869 | 42.27483378710 | -71.22641246940 |
| Skateboard Park | City of Weymouth | 1.435 | 42.21601698420 | -70.92300340710 |
| Herring Run Park | City of Weymouth | 0.145 | 42.21504804630 | -70.92342955900 |
| Whitmans Pond Park | City of Weymouth | 0.557 | 42.20714683460 | -70.94283525530 |
| Walter Gagnon Park | City of Weymouth | 2.134 | 42.19355205830 | -70.96797245490 |
| Paomet-Wituwamat Conservation Area | City of Weymouth | 1.667 | 42.24790107710 | -70.94927499910 |
| Call Road Conservation Area | City of Weymouth | 3.880 | 42.24127786300 | -70.93482417270 |
| Brewster Road Conservation Area | City of Weymouth | 0.122 | 42.23764925970 | -70.95032431730 |
| Raleigh Road Conservation Area | City of Weymouth | 0.127 | 42.20873429810 | -70.92814992440 |
| Front Street Conservation Area | City of Weymouth | 0.364 | 42.19425392040 | -70.95849557960 |
| Whortleberry Pond Conservation Area | City of Weymouth | 0.815 | 42.19705225970 | -70.94842586370 |
| Whortleberry Pond Conservation Area | City of Weymouth | 0.322 | 42.19498084950 | -70.94795099050 |
| Whortleberry Pond Conservation Area | City of Weymouth | 0.209 | 42.19506547390 | -70.94854015050 |
| South Cove - Whitmans Pond Conservation Area | City of Weymouth | 0.213 | 42.19441366980 | -70.93771046020 |
| South Cove - Whitmans Pond Conservation Area | City of Weymouth | 0.486 | 42.19427217530 | -70.93732273820 |
| South Cove - Whitmans Pond Conservation Area | City of Weymouth | 0.089 | 42.19414738370 | -70.93700863270 |
| Mill River Conservation Area | City of Weymouth | 0.239 | 42.18408834330 | -70.96178074370 |
| Whitman Town Park | Town of Whitman | 14.182 | 42.08293648250 | -70.93444745600 |
| West Middle School Athletic Fields | Town of Whitman | 19.096 | 42.07814223520 | -70.95823531510 |
| Ford Park Conservation Area | Town of Abington | 0.954 | 42.09306947410 | -70.93908056270 |
| Hobart Meadow Conservation Area | Town of Whitman | 7.351 | 42.09080133650 | -70.93513161050 |
| Hobart Meadow Conservation Area | Town of Whitman | 1.017 | 42.08891236620 | -70.93657992350 |
| Hobart Meadow Conservation Area | Town of Whitman | 2.376 | 42.08847848340 | -70.93357558940 |
| Ballfield | Town of Whitman | 2.186 | 42.08781308900 | -70.93178136040 |
| Alden Street Conservation Area | Town of Whitman | 1.352 | 42.08497061840 | -70.93529630500 |
| Lakeview Street Conservation Area | Town of Whitman | 0.613 | 42.08786097110 | -70.93616701340 |
| Hurd Brook CR | Sun Life Assurance Company of Canada | 1.213 | 42.31390643870 | -71.23606062120 |
| Hurd Brook CR | Sun Life Assurance Company of Canada | 0.716 | 42.31458727430 | -71.23512636170 |
| Hurd Brook CR | Sun Life Assurance Company of Canada | 1.147 | 42.31286909950 | -71.23689491870 |
| Hurd Brook CR | Sun Life Assurance Company of Canada | 0.147 | 42.31501671600 | -71.23491335230 |
| Hurd Brook CR | Sun Life Assurance Company of Canada | 1.913 | 42.31373409170 | -71.23804938980 |
| Carolyn Road Conservation Area | City of Weymouth | 0.451 | 42.18120392970 | -70.96032731220 |
| Bradford Torrey Bird Sanctuary | City of Weymouth | 0.247 | 42.18393903720 | -70.95444891240 |
| Brewster Road Conservation Area | City of Weymouth | 0.297 | 42.23817380490 | -70.95045271470 |
| Cadman Conservation Area | City of Weymouth | 6.414 | 42.23259279350 | -70.95003737530 |
| Jaffrey Street Conservation Area | City of Weymouth | 1.348 | 42.22477427930 | -70.94774466730 |
| Herring Run Park | City of Weymouth | 3.247 | 42.21792246260 | -70.92252746140 |

| SITE NAME | OWNER | SITE AREA (ACRES) | LATITUDE | LONGITUDE |
|---|---|---|---|---|
| Whortleberry Pond Conservation Area | City of Weymouth | 0.039 | 42.19520499530 | -70.94903401390 |
| Whortleberry Pond Conservation Area | City of Weymouth | 0.951 | 42.19486900650 | -70.94731800270 |
| Whortleberry Pond Conservation Area | City of Weymouth | 0.633 | 42.19691701480 | -70.94550910550 |
| South Cove - Whitmans Pond Conservation Area | City of Weymouth | 0.352 | 42.19336582950 | -70.93858159870 |
| South Cove - Whitmans Pond Conservation Area | City of Weymouth | 0.107 | 42.19355226760 | -70.93823092400 |
| King Philip Street Conservation Area | City of Weymouth | 1.814 | 42.17423132310 | -70.96392594540 |
| Royden Road Conservation Area | City of Weymouth | 1.563 | 42.17399342970 | -70.96099823370 |
| King Philip Street Conservation Area | City of Weymouth | 1.179 | 42.17311743920 | -70.96287994820 |
| Wampum Street Conservation Area | City of Weymouth | 2.946 | 42.17201137110 | -70.97507957360 |
| Mill River Conservation Area | City of Weymouth | 0.788 | 42.17259916330 | -70.96181246590 |
| Mill River Conservation Area | City of Weymouth | 0.562 | 42.17212139580 | -70.96150500510 |
| St Francis Cemetery | Roman Catholic Archdiocese of Boston | 15.786 | 42.11457090230 | -71.25189418560 |
| Nipper Maher Park | City of Waltham | 19.641 | 42.36995962290 | -71.25292619800 |
| Coulton Park | Town of Needham | 0.448 | 42.27558413080 | -71.22410247760 |
| Needham Golf Club | Needham Golf Club | 3.969 | 42.27207245440 | -71.21574232910 |
| DeFazio Complex | Town of Needham | 18.209 | 42.27361160740 | -71.22404416040 |
| DeFazio Complex | Town of Needham | 4.784 | 42.27364239810 | -71.22133537140 |
| Needham Colf Club | Needham Golf Club | 46.492 | 42.27369920500 | -71.21696272840 |
| Needham Reservoir | Town of Needham | 1.364 | 42.26940861260 | -71.21966327720 |
| Needham Reservoir | Town of Needham | 0.442 | 42.27019632180 | -71.21865991440 |
| Mill River Conservation Area | City of Weymouth | 5.217 | 42.17256211730 | -70.96013450450 |
| Old Swamp River Conservation Area | City of Weymouth | 6.351 | 42.17043173310 | -70.92570175980 |
| Main Street Conservation Area | City of Weymouth | 2.137 | 42.16542502200 | -70.95613833950 |
| Randolph Street Conservation Area | City of Weymouth | 3.198 | 42.15819846680 | -70.97756785890 |
| Monument Park | Town of Arlington | 0.213 | 42.41406542640 | -71.15017221000 |
| Thorndike Field | Town of Arlington | 6.110 | 42.39950691120 | -71.14562996390 |
| | Town of Medfield | 0.678 | 42.20242261400 | -71.32177032540 |
| | Town of Medfield | 0.679 | 42.20367110690 | -71.32214675290 |
| | Town of Medfield | 1.968 | 42.20334821110 | -71.32168359880 |
| | Town of Medfield | 1.148 | 42.20362815190 | -71.32118393140 |
| | Town of Medfield | 0.495 | 42.20421188590 | -71.32066621610 |
| | Town of Medfield | 0.454 | 42.20467101830 | -71.32121417110 |
| | Town of Medfield | 0.460 | 42.20480463460 | -71.32088256880 |
| Hobart Meadow Conservation Area | Town of Whitman | 0.038 | 42.08705272090 | -70.93299364450 |
| Hobart Meadow Conservation Area | Town of Whitman | 1.311 | 42.08755630580 | -70.93293386970 |
| Cole School Playground | Town of Norwell | 7.720 | 42.16789398890 | -70.88070576750 |
| Washington Street Cemetery | Town of Norwell | 10.060 | 42.15930883160 | -70.86195561680 |
| Norwell Water Supply Land | Town of Norwell | 3.806 | 42.17928380970 | -70.86435713420 |
| Norwell Water Supply Land | Town of Norwell | 2.879 | 42.17975106870 | -70.86297111890 |
| Norwell Water Supply Land | Town of Norwell | 23.348 | 42.17944460960 | -70.86558887320 |
| Norwell Water Supply Land | Town of Norwell | 17.663 | 42.17831232880 | -70.86792834610 |
| Norwell Water Supply Land | Town of Norwell | 20.803 | 42.17777236290 | -70.87044890520 |
| Norwell Water Supply Land | Town of Norwell | 27.911 | 42.17817223800 | -70.87392309530 |
| McKenna Marsh Conservation Area | Town of Norwell | 3.926 | 42.18021512210 | -70.87400644440 |
| Norwell Water Supply Land | Town of Norwell | 7.667 | 42.18010177380 | -70.87196877140 |
| Fuller Brook Conservation Area | Town of Wellesley | 5.532 | 42.29312615470 | -71.27488566180 |
| Needham Reservoir | Town of Needham | 0.830 | 42.27048770760 | -71.21884960470 |
| Oliver Ames Parker Reservation | Town of Easton | 36.271 | 42.06490329520 | -71.12374505540 |

| SITE NAME | OWNER | SITE AREA (ACRES) | LATITUDE | LONGITUDE |
|---|---|---|---|---|
| Easton Town Forest | Town of Easton | 73.491 | 42.06142717430 | -71.12662347370 |
| Mitchell School Fields | Town of Needham | 3.228 | 42.28861001910 | -71.22390525400 |
| Needham Reservoir | Town of Needham | 2.148 | 42.27132100250 | -71.21779366770 |
| Needham Reservoir | Town of Needham | 4.562 | 42.27164619420 | -71.21971932830 |
| Broadmeadow School Fields | Town of Needham | 4.979 | 42.27907784060 | -71.20771631910 |
| | Town of Needham | 4.893 | 42.29857573600 | -71.24370264510 |
| Sweet Preserve | Town of Needham | 0.455 | 42.29506044850 | -71.24618103150 |
| Sweet Preserve | Town of Needham | 3.971 | 42.29482622070 | -71.24523329680 |
| Sweet Preserve | Town of Needham | 0.308 | 42.29531586940 | -71.24606991250 |
| Needham Colf Club | Needham Golf Club | 2.765 | 42.27236534250 | -71.21995509330 |
| Needham Reservoir | Town of Needham | 0.202 | 42.26982797610 | -71.21975986950 |
| Needham Reservoir | Town of Needham | 0.040 | 42.27008578500 | -71.22049064020 |
| Birches Park | City of Weymouth | 0.049 | 42.20498663670 | -70.93132404000 |
| Birches Park | City of Weymouth | 0.551 | 42.20520334080 | -70.93084130320 |
| Back River Salt Marsh Conservation Area | City of Weymouth | 0.907 | 42.22442190770 | -70.92041007110 |
| Back River Salt Marsh Conservation Area | City of Weymouth | 13.410 | 42.22316559120 | -70.92229874750 |
| Great Esker Park | City of Weymouth | 137.303 | 42.23477128750 | -70.92933772430 |
| Julia Road Playground | City of Weymouth | 9.662 | 42.23517563310 | -70.93189769990 |
| Thorndike Field | Town of Arlington | 0.939 | 42.40034397740 | -71.14607875600 |
| Thorndike Field | Town of Arlington | 0.992 | 42.40058224830 | -71.14618082510 |
| Box District Park | City of Chelsea | 0.320 | 42.39316280210 | -71.02851920640 |
| Clippership Park | City of Medford | 1.528 | 42.41662037600 | -71.10780358810 |
| Krystle Campbell Peace Garden | City of Medford | 0.442 | 42.41664583320 | -71.10585615360 |
| Salem Street Burying Ground | City of Medford | 0.816 | 42.41816427650 | -71.10757068710 |
| Woodlawn Cemetery | Town of Wellesley | 46.135 | 42.29531106290 | -71.27848087020 |
| Stoughton Memorial Conservation Land | Town of Stoughton | 26.288 | 42.08705086450 | -71.10579285920 |
| Stoughton Memorial Conservation Land | Town of Stoughton | 3.623 | 42.08488233870 | -71.10900451170 |
| Stoughton Memorial Conservation Land | Town of Stoughton | 19.110 | 42.08814720850 | -71.10923155840 |
| Stoughton Memorial Conservation Land | Town of Stoughton | 1.774 | 42.08974875740 | -71.11083986290 |
| Stoughton Memorial Conservation Land | Town of Stoughton | 18.740 | 42.08980642100 | -71.10768483240 |
| Stoughton Memorial Conservation Land | Town of Stoughton | 66.672 | 42.09571019670 | -71.10378080060 |
| Stoughton Memorial Conservation Land | Town of Stoughton | 15.019 | 42.09231421060 | -71.10162409880 |
| Stoughton Memorial Conservation Land | Town of Stoughton | 14.654 | 42.09542458270 | -71.10875576490 |
| Hillside Elementary School Fields | Town of Needham | 2.124 | 42.29548343710 | -71.24109388280 |
| Sweet Preserve | Town of Needham | 3.766 | 42.29560484860 | -71.24746962660 |
| Conservation Land | Town of Needham | 0.284 | 42.29314581990 | -71.24044626810 |
| Sierra Hills Estates Conservation Area | Town of Easton | 10.330 | 42.01378929130 | -71.14966902300 |
| Thoreau Drive Conservation Area | Town of Easton | 37.441 | 42.01589057440 | -71.13853745740 |
| Foundry Street Conservation Area | Town of Easton | 26.453 | 42.00893406580 | -71.13717349750 |
| Needham Town Nursery | Town of Needham | 4.858 | 42.27003623780 | -71.29830060580 |
| Needham Town Nursery | Town of Needham | 3.076 | 42.27053066540 | -71.29901171200 |
| Needham Water Supply Land | Town of Needham | 65.181 | 42.26806446690 | -71.29500038090 |
| Lovell Playground | City of Weymouth | 13.663 | 42.21747991400 | -70.92384688040 |
| Academy Avenue School Playground | City of Weymouth | 11.865 | 42.21949242770 | -70.94248939500 |
| William A. Connell Sr. Recreation Center | DCR - Division of State Parks and Recreation | 6.495 | 42.21905908460 | -70.95466254340 |
| Norwell Water Supply Land | Town of Norwell | 7.782 | 42.18065692700 | -70.87083115760 |
| Norwell Water Supply Land | Town of Norwell | 21.710 | 42.18149496360 | -70.86876008320 |
| George Washington Forest | Town of Hingham | 58.337 | 42.19499428690 | -70.87154823040 |

| SITE NAME | OWNER | SITE AREA (ACRES) | LATITUDE | LONGITUDE |
|---|---|---|---|---|
| George Washington Forest | Town of Hingham | 48.704 | 42.20037260060 | -70.87162807170 |
| Whortleberry Hollow Conservation Area | Hingham Land Conservation Trust | 12.724 | 42.18432801040 | -70.89945915320 |
| Charles River Natural Valley Storage Area | Town of Millis | 8.805 | 42.16837798310 | -71.38386960430 |
| Charles River Natural Valley Storage Area | Simpson Wayne A | 1.142 | 42.16840608890 | -71.39199821430 |
| Charles River Natural Valley Storage Area | Simpson Wayne A | 3.892 | 42.16993452050 | -71.39274089790 |
| Charles River Natural Valley Storage Area | Town of Millis | 28.061 | 42.16896754120 | -71.38556762660 |
| Charles River Natural Valley Storage Area | Army Corps of Engineers | 9.167 | 42.16865195620 | -71.37835448110 |
| Charles River Natural Valley Storage Area | Army Corps of Engineers | 23.824 | 42.17019125050 | -71.38380671270 |
| Stoughton Memorial Conservation Land | Town of Stoughton | 19.093 | 42.08992861430 | -71.09949673780 |
| Stoughton Memorial Conservation Land | Town of Stoughton | 5.042 | 42.10559226610 | -71.11515318400 |
| Lansing Bennett Forest | Town of Duxbury | 1.281 | 42.05063733520 | -70.76338988820 |
| Lansing Bennett Forest | Town of Duxbury | 4.942 | 42.05050223970 | -70.76161276220 |
| Swanson Conservation Area | Town of Duxbury | 11.465 | 42.05290378830 | -70.75819704960 |
| Franklin Heights Conservation Area | Town of Duxbury | 23.730 | 42.05234852680 | -70.75641362830 |
| Keene Street Conservation Area | Town of Duxbury | 0.924 | 42.05549687530 | -70.76475889460 |
|  | GREENWAY H | 5.407 | 42.26507274050 | -71.28377166370 |
|  | SCOTT R L | 6.579 | 42.26599442660 | -71.28430041470 |
|  | GREENWAY H D S AND J | 4.448 | 42.26651154130 | -71.28544807890 |
|  | LYMAN J AND C | 23.430 | 42.26724934960 | -71.28829914160 |
|  | GREENWAY H | 3.793 | 42.26300044580 | -71.28186250140 |
|  | GREENWAY H | 0.614 | 42.26745571430 | -71.28464152380 |
|  | GREENWAY H | 12.820 | 42.26336079270 | -71.28313205230 |
|  | Town of Needham | 12.935 | 42.29219385340 | -71.21654213510 |
| Parkland | Town of Needham | 28.967 | 42.27425684520 | -71.20045898240 |
| Gravel Bank | Town of Needham | 2.761 | 42.27810627470 | -71.20271014560 |
| Needham Park Land | Town of Needham | 14.832 | 42.28034809620 | -71.20267448070 |
| Needham Park Land | Town of Needham | 8.022 | 42.28619703850 | -71.20930183270 |
| Library Street Park | City of Chelsea | 0.039 | 42.39272793600 | -71.02859612380 |
| Medway Water Supply Land | Town of Medway | 10.754 | 42.16152552020 | -71.39354583540 |
| Charles River Natural Valley Storage Area | Army Corps of Engineers | 1.515 | 42.18006455890 | -71.31329204960 |
| Keene Street Conservation Area | Town of Duxbury | 1.113 | 42.05444561180 | -70.76336484280 |
| Summer Street Conservation Area | Town of Duxbury | 1.571 | 42.05553641660 | -70.76564322940 |
| Summer Street Conservation Area | Town of Duxbury | 1.793 | 42.05601078600 | -70.76600536680 |
| Summer Street Conservation Area | Town of Duxbury | 4.803 | 42.05521450070 | -70.76723624330 |
| Summer Street Conservation Area | Town of Duxbury | 1.987 | 42.05384353840 | -70.76631882520 |
| Sachem Lodge Cemetery | Town of Pembroke | 1.117 | 42.05775107760 | -70.77742869780 |
| High Street Conservation Area | Town of Duxbury | 20.897 | 42.04899281450 | -70.77741515410 |
| High Street Conservation Area | Town of Duxbury | 6.033 | 42.05039773340 | -70.77424122370 |
| Thaddeus Chandler Sanctuary | Town of Duxbury | 0.956 | 42.04500618930 | -70.75623269230 |
| Trout Farm Conservation Area | Town of Duxbury | 122.365 | 42.05031034520 | -70.75107388950 |
| Trait Farm Conservation Area | Town of Duxbury | 14.021 | 42.04770952550 | -70.75602812490 |
| Trait Farm Conservation Area | Town of Duxbury | 3.465 | 42.04664475680 | -70.75495028200 |
| Trout Farm Conservation Area | Town of Duxbury | 66.076 | 42.05243980690 | -70.74545448180 |
| Vine Street Conservation Area | Town of Duxbury | 21.669 | 42.04993481030 | -70.73724847130 |
| King Philip's Path Conservation Area | Town of Duxbury | 10.055 | 42.05447177740 | -70.73875183570 |
| Duxbury Plantation Lane Conservation Area | Town of Duxbury | 3.717 | 42.05760376160 | -70.73410341480 |
| Duxbury Plantation Conservation Area | Town of Duxbury | 0.842 | 42.05858482500 | -70.72888806060 |
| Duxbury Plantation Conservation Area | Town of Duxbury | 0.995 | 42.05904035890 | -70.72848490270 |

| SITE NAME | OWNER | SITE AREA (ACRES) | LATITUDE | LONGITUDE |
|---|---|---|---|---|
| Congress Street Conservation Area | Town of Duxbury | 6.992 | 42.05695368310 | -70.73035871390 |
| Duxbury Plantation Conservation Area | Town of Duxbury | 0.439 | 42.05817835760 | -70.72928348030 |
| High School Fields | Town of Needham | 2.305 | 42.28790793720 | -71.23199068690 |
| Charles River Peninsula | The Trustees of Reservations | 34.542 | 42.25756200540 | -71.26724900980 |
| Conservation Land | Town of Needham | 6.207 | 42.26296290550 | -71.26249917410 |
| Ridge Hill Reservation | Town of Needham | 31.354 | 42.26631258550 | -71.27435044940 |
| Farley Pond | Town of Needham | 5.799 | 42.26397527320 | -71.24274206060 |
| Farley Pond | Town of Needham | 2.155 | 42.26462327840 | -71.24411445830 |
| Farley Pond | Town of Needham | 5.568 | 42.26461435340 | -71.24868458300 |
| Farley Pond | Town of Needham | 11.662 | 42.26438073320 | -71.24640309900 |
| Boy Scout Camp | Boy Scouts of America | 33.975 | 42.26538215370 | -71.25418719610 |
| Town Forest | Town of Needham | 6.753 | 42.26718195690 | -71.25511709200 |
| Town Forest | Town of Needham | 63.807 | 42.26830570360 | -71.24841054350 |
| Town Forest | Town of Needham | 32.409 | 42.27207189340 | -71.25176812350 |
| Town Forest | Town of Needham | 43.613 | 42.27067793080 | -71.25486652410 |
| Claxton Field | Town of Needham | 17.314 | 42.27462747280 | -71.25936398340 |
| Town Forest | Town of Needham | 22.275 | 42.27386953800 | -71.25516222320 |
| Former Nike Site | Town of Needham | 18.105 | 42.27376022750 | -71.27245380920 |
| High Rock School Athletic Fields | Town of Needham | 2.416 | 42.27418362040 | -71.24247327580 |
| High Rock School Athletic Fields | Town of Needham | 0.365 | 42.27469865850 | -71.24246900330 |
| Hillside Farms CR | Schiavi Realty Trust | 4.930 | 42.23798098000 | -71.42358848530 |
| Cranberry Watershed Preserve | Town of Kingston | 6.677 | 42.00484233190 | -70.78400372860 |
| Cranberry Watershed Preserve | Town of Kingston | 11.362 | 42.00662547390 | -70.78397971620 |
| Cranberry Watershed Preserve | Town of Kingston | 15.901 | 42.00746677110 | -70.78165710350 |
| Ruth Simmons Woodlot | Town of Duxbury | 5.018 | 42.05199688750 | -70.71446153650 |
| Waiting Hill Preserve | Town of Duxbury | 9.053 | 42.05146860840 | -70.71144071240 |
| Winslow Woodlot | Town of Duxbury | 7.115 | 42.04926901260 | -70.71476260520 |
| Waiting Hill Preserve | Town of Duxbury | 11.202 | 42.04822952070 | -70.71258744580 |
| Waiting Hill Preserve | Town of Duxbury | 2.533 | 42.04804502830 | -70.71382385080 |
| Waiting Hill Preserve | Town of Duxbury | 7.550 | 42.04730729960 | -70.71754000780 |
| Waiting Hill Preserve | Town of Duxbury | 12.389 | 42.04718885900 | -70.71517314120 |
| Waiting Hill Preserve | Town of Duxbury | 29.000 | 42.04944726470 | -70.70785773820 |
| Waiting Hill Preserve | Town of Duxbury | 1.044 | 42.04480985930 | -70.71839492570 |
| Waiting Hill Preserve | Town of Duxbury | 5.098 | 42.04482836750 | -70.71740813350 |
| Peterson Woodlot | Town of Duxbury | 4.722 | 42.05028731630 | -70.71280492630 |
| Wadsworth Woodlot | Town of Duxbury | 5.051 | 42.05177066810 | -70.71317835370 |
| Waiting Hill Preserve | Town of Duxbury | 13.888 | 42.04514521410 | -70.71436401140 |
| Rosemary Glen | Town of Needham | 6.226 | 42.27866032920 | -71.24865152440 |
| Sportsmans Club | Needham Sportsmans Club | 1.898 | 42.28076429780 | -71.25017665610 |
| Needham Reservoir | Town of Needham | 0.745 | 42.26794986310 | -71.21484844550 |
| Needham Reservoir | Town of Needham | 4.863 | 42.26868178400 | -71.21648035400 |
| Needham Reservoir | Town of Needham | 3.428 | 42.26873996580 | -71.21892797150 |
| St. Sebastians Country Day School Fields | St. Sebastians Country Day School | 10.103 | 42.26919360680 | -71.20758600510 |
| St. Sebastians Country Day School | St. Sebastians Country Day School | 0.690 | 42.27010737130 | -71.20605126580 |
| St. Sebastians Country Day School | St. Sebastians School Fund Inc. | 0.424 | 42.27024153020 | -71.20669230800 |
| St. Sebastians Country Day School | St. Sebastians School Fund Inc. | 0.349 | 42.27032695900 | -71.20719009890 |
| St. Sebastians Country Day School | St. Sebastians School Fund Inc. | 0.439 | 42.27040468770 | -71.20766747620 |
| St. Sebastians Country Day School | St. Sebastians Country Day School | 1.337 | 42.27074109740 | -71.20593694100 |

| SITE NAME | OWNER | SITE AREA (ACRES) | LATITUDE | LONGITUDE |
|---|---|---|---|---|
| Needham Water Supply Land | Town of Needham | 0.964 | 42.28292084620 | -71.21862569500 |
| High Rock School Athletic Fields | Town of Needham | 0.991 | 42.27491524480 | -71.24224470150 |
| Mitchell Woods | Town of Needham | 1.051 | 42.28751303530 | -71.22592602360 |
| Mitchell Woods | Town of Needham | 3.527 | 42.28813042470 | -71.22569902830 |
| Sudbury River Park | Town of Ashland | 0.989 | 42.26453120120 | -71.46769904530 |
| Charles River Reservation | DCR - Division of State Parks and Recreation | 12.190 | 42.36405249670 | -71.07146648180 |
| Waiting Hill Preserve | Town of Duxbury | 8.587 | 42.04592296890 | -70.71175360040 |
| Waiting Hill Preserve | Town of Duxbury | 2.758 | 42.04992781720 | -70.71127943430 |
| Winslow Woodlot | Town of Duxbury | 3.478 | 42.04885962110 | -70.71133009380 |
| Brewster Woodlot | Town of Duxbury | 2.473 | 42.04954520640 | -70.71290701050 |
| Manning Pool | DCR - Division of State Parks and Recreation | 3.290 | 42.06482923850 | -71.04466621820 |
| Mitchell Woods | Town of Needham | 4.327 | 42.28919607520 | -71.22132150220 |
| Waiting Hill Preserve | Town of Duxbury | 15.967 | 42.05035037400 | -70.70934744820 |
| John J Lane Park | Town of Natick | 3.343 | 42.28752990910 | -71.37419294750 |
| Saint Tarcisius Cemetery | Roman Catholic Bishop of Boston | 10.682 | 42.26958334620 | -71.42883544980 |
| Cushing Pond CR | Niles Mary L | 1.359 | 42.20561764190 | -70.89154215110 |
| Cushing Pond CR | Niles Mary L | 8.470 | 42.20544035410 | -70.89179020260 |
| Cushing Pond Conservation Area | Town of Hingham | 7.289 | 42.20657280350 | -70.88652980450 |
| Mildred Cushing Woods | Town of Hingham | 8.760 | 42.20628288240 | -70.88833370620 |
| Ward Street Conservation Area | Town of Hingham | 27.672 | 42.20592482980 | -70.89927783440 |
| Ward Street Conservation Area | Town of Hingham | 1.834 | 42.20625269430 | -70.89563339860 |
| Ward Street Conservation Area | Town of Hingham | 1.700 | 42.20649680360 | -70.89453255190 |
| Ward Street Turf Fields | Town of Hingham | 42.099 | 42.20797984770 | -70.90271861140 |
| Ward Street Turf Fields | Town of Hingham | 6.217 | 42.20486968570 | -70.90225087320 |
| Plymouth River Elementary School Playground | Town of Hingham | 5.962 | 42.21192451940 | -70.90207553370 |
| Fairmount Cemetery | East Weymouth Cemetery Association | 24.950 | 42.20812005930 | -70.92012785100 |
| Elias Pond Conservation Area | City of Weymouth | 0.309 | 42.21038249570 | -70.92332487140 |
| Waterman Cemetery | Waterman Cemetery Association | 0.412 | 42.20934490700 | -70.92531460130 |
| Thorndike Street Wetlands | Town of Arlington | 1.310 | 42.39904296430 | -71.14346202560 |
| Covered Bridge Conservation Area | Sudbury Valley Trustees | 0.658 | 42.35211239960 | -71.33741532700 |
| Covered Bridge Conservation Area | Sudbury Valley Trustees | 13.850 | 42.35404876090 | -71.33678056880 |
| Sacramone Park | City of Everett | 2.789 | 42.40448812790 | -71.06760776030 |
| Park L | City of Everett | 6.061 | 42.41099442710 | -71.06871255450 |
| East Main Street CR | Campanelli Thorndike Norton LLC | 3.515 | 41.98904944930 | -71.15702519170 |
| White Family Cemetery | Town of Norton | 0.499 | 41.99150629250 | -71.15567351620 |
| Walsh Playground | City of Boston | 6.941 | 42.27692208490 | -71.07074129150 |
| Parkman Playground | City of Boston | 2.058 | 42.29595567530 | -71.11311818690 |
| Hanson Fire Tower | DCR - Division of State Parks and Recreation | 0.193 | 42.05309820370 | -70.87586421700 |
| Pegan Lane Conservation Area | Dover Land Conservation Trust | 17.325 | 42.24769451610 | -71.31027171280 |
| Hoitt Road Conservation Area | Belmont Land Trust | 0.285 | 42.39889570960 | -71.16331272000 |
| Winn Brook Elementary School Playground | Town of Belmont | 5.315 | 42.39915449120 | -71.16635176150 |
| North Street Conservation Area | Town of Foxborough | 4.054 | 42.08359849760 | -71.25868795060 |
| Central Park | City of Weymouth | 18.338 | 42.22048878260 | -70.95300690470 |
| Cranberry Pond Park | City of Weymouth | 3.196 | 42.22091954970 | -70.95779368420 |
| Old Tufts Library Park | City of Weymouth | 0.095 | 42.21940019810 | -70.96755520980 |
| Tommy Marks Way Conservation Area | City of Weymouth | 4.039 | 42.17837521410 | -70.97384007350 |
| Wampum Street Conservation Area | City of Weymouth | 19.526 | 42.17053479260 | -70.97416214870 |
| Columbian Street Conservation Area | City of Weymouth | 5.108 | 42.18482603770 | -70.97183581350 |

| SITE NAME | OWNER | SITE AREA (ACRES) | LATITUDE | LONGITUDE |
|---|---|---|---|---|
| Hamilton Primary School Playground | City of Weymouth | 0.328 | 42.16592862010 | -70.93487357110 |
| Pond Meadow Park | Weymouth-Braintree Conservation-Recreation District | 4.064 | 42.20693583830 | -70.96979757960 |
| Woodsdale School Playground | Town of Abington | 8.794 | 42.12910012910 | -70.97166131860 |
| Peat Hole Pond Conservation Area | Town of Whitman | 22.598 | 42.09138064560 | -70.95251127790 |
| Peat Hole Pond Conservation Area | Town of Whitman | 4.638 | 42.09159495110 | -70.95517020870 |
| Charles M Frolio School Playground | Town of Abington | 5.925 | 42.12069278930 | -70.94452689430 |
| Mount Vernon Cemetery | Mount Vernon Cemetery Corporation | 52.491 | 42.11959857800 | -70.94069228060 |
| Myles Standish Monument State Reservation | DCR - Division of State Parks and Recreation | 7.478 | 42.01441437990 | -70.68442204620 |
| High Street Cemetery | High StreeT Cemetery Association | 12.319 | 42.21725415820 | -70.88865815970 |
| Baldwin Playground | Town of Brookline | 0.298 | 42.32254709910 | -71.16182838620 |
| Cutillo Park | City of Boston | 0.289 | 42.36355876610 | -71.05637936700 |
| Hobart Park | City of Boston | 0.813 | 42.35570423540 | -71.16128503420 |
| McConnell Park | City of Boston | 4.536 | 42.30866874900 | -71.05271974790 |
| Ware Stree CR | Wilk Harvey P and Cao Shinan | 1.703 | 42.34173440840 | -71.27970871620 |
| Foxborough Water Supply Land | Town of Foxborough | 0.268 | 42.09329254950 | -71.26020761640 |
| Frederick Law Olmstead National Historic Site | United States Department of the Interior | 2.612 | 42.32334592080 | -71.13145178790 |
| Frederick Law Olmstead National Historic Site | United States Department of the Interior | 4.244 | 42.32479500720 | -71.13239323410 |
| Foxborough Water Supply Land | Town of Foxborough | 3.148 | 42.08315752220 | -71.23422980090 |
| Foxborough Water Supply Land | Town of Foxborough | 0.746 | 42.08238043730 | -71.23360092080 |
| Neponset Reservoir Conservation Area | Town of Foxborough | 2.880 | 42.08435320860 | -71.24968375600 |
| Oak Street Conservation Area | Town of Foxborough | 5.545 | 42.08627098270 | -71.22031409580 |
| Neponset Reservoir Conservation Area | Town of Foxborough | 0.415 | 42.08038550170 | -71.25288228380 |
| Neponset Reservoir Conservation Area | Town of Foxborough | 0.457 | 42.07751518040 | -71.24987416960 |
| East Street Conservation Area | Town of Foxborough | 0.181 | 42.08018251080 | -71.19554136630 |
| East Street Conservation Area | Town of Foxborough | 0.365 | 42.08084326970 | -71.19537558700 |
| Murray's Brook Conservation Area | Town of Foxborough | 0.902 | 42.06666998500 | -71.22239387250 |
| Canoe River Wilderness Area | Town of Foxborough | 5.974 | 42.05900006330 | -71.18107160640 |
| Carpenter Street Conservation Area | Town of Foxborough | 2.409 | 42.05699236020 | -71.24730323070 |
| Neponset Reservoir Conservation Area | Town of Foxborough | 0.336 | 42.08221735480 | -71.25217944320 |
| Hamilton Primary School Playground | City of Weymouth | 0.727 | 42.16583746930 | -70.93634516770 |
| Lakeview Cemetery | Lakeview Cemetery Association | 5.854 | 42.15820937900 | -70.96094661990 |
| Weymouth Great Pond Water Supply Land | City of Weymouth | 56.386 | 42.14011738380 | -70.97669132580 |
| Weymouth Great Pond Water Supply Land | City of Weymouth | 7.138 | 42.14135685490 | -70.97593051720 |
| Weymouth Great Pond Water Supply Land | City of Weymouth | 150.849 | 42.14518127190 | -70.97417854000 |
| Weymouth Great Pond Water Supply Land | City of Weymouth | 50.828 | 42.15016825910 | -70.97573824140 |
| Weymouth Great Pond Water Supply Land | City of Weymouth | 35.618 | 42.15391142970 | -70.97575690740 |
| Belcher Cemetery | Heirs of Eliphalet Belcher | 0.163 | 42.15582609390 | -70.97726546760 |
| Farrell Field | City of Marlborough | 4.287 | 42.34822625160 | -71.53856535710 |
| Erie-Ellington Playground | City of Boston | 0.160 | 42.30124591710 | -71.08358949670 |
| Erie-Ellington Playground | City of Boston | 0.102 | 42.30131586480 | -71.08337105640 |
| Erie-Ellington Playground | City of Boston | 0.108 | 42.30140845990 | -71.08322952760 |
| Pond Meadow Park | Weymouth-Braintree Conservation-Recreation District | 9.988 | 42.19614512290 | -70.97685134160 |
| Pond Meadow Park | Weymouth-Braintree Conservation-Recreation District | 1.289 | 42.19786141850 | -70.98427988940 |
| Pond Meadow Park | Weymouth-Braintree Conservation-Recreation District | 0.136 | 42.19819905180 | -70.98459741640 |
| Pond Meadow Park | Weymouth-Braintree Conservation-Recreation District | 10.928 | 42.19681023830 | -70.98019331730 |
| Pond Meadow Park | Weymouth-Braintree Conservation-Recreation District | 1.403 | 42.19919050380 | -70.98171324460 |
| Pond Meadow Park | Weymouth-Braintree Conservation-Recreation District | 5.824 | 42.19921011030 | -70.98324920680 |
| Pond Meadow Park | Weymouth-Braintree Conservation-Recreation District | 0.350 | 42.20082718840 | -70.98399180550 |

| SITE NAME | OWNER | SITE AREA (ACRES) | LATITUDE | LONGITUDE |
|---|---|---|---|---|
| Pond Meadow Park | Weymouth-Braintree Conservation-Recreation District | 0.219 | 42.20099130070 | -70.97801211960 |
| Joyce Kilmer School Playground | Owner Unknown | 1.102 | 42.27190313290 | -71.16297398380 |
| Merrymount Road Conservation Area | Town of Hingham | 13.431 | 42.22292703380 | -70.88162770220 |
| Hingham High School Athletic Fields | Town of Hingham | 37.084 | 42.22433612470 | -70.87724783010 |
| Hingham High School Athletic Fields | Town of Hingham | 11.072 | 42.22394777320 | -70.87385142160 |
| Triphammer Pond Conservation Area | Town of Hingham | 11.616 | 42.22292825310 | -70.87187810530 |
| John L. Kelly Athletic Field | Town of Milton | 10.519 | 42.26015284940 | -71.08697381170 |
| John L. Kelly Athletic Field | Town of Milton | 0.502 | 42.25916474430 | -71.08505136520 |
| Hawthorne Village Conservation Area | Town of Medfield | 21.502 | 42.20613699500 | -71.29492732710 |
| Rocky Woods Reservation | The Trustees of Reservations | 3.427 | 42.20852278620 | -71.29332812320 |
| Rocky Woods Reservation | The Trustees of Reservations | 11.127 | 42.20849876310 | -71.29170368690 |
| | Town of Medfield | 8.028 | 42.20982514710 | -71.29020554690 |
| Rocky Woods Reservation | The Trustees of Reservations | 10.602 | 42.21071273810 | -71.27209412340 |
| Rocky Woods Reservation | The Trustees of Reservations | 424.987 | 42.20899396860 | -71.28170907830 |
| Rocky Woods Reservation | The Trustees of Reservations | 24.787 | 42.21213627700 | -71.27099026190 |
| Rocky Woods Reservation | The Trustees of Reservations | 1.589 | 42.21596275990 | -71.28279248840 |
| Millbrook Road Conservation Area | Town of Medfield | 6.395 | 42.19224547480 | -71.28025548960 |
| | Town of Medfield | 5.318 | 42.19461992970 | -71.27899206570 |
| | Town of Medfield | 0.616 | 42.17754008070 | -71.28316721180 |
| Supper Island CR | Barnard Cornelia Estate of | 7.645 | 42.23415134150 | -70.78854571350 |
| Mainstone Farm CR | Trustees of Mainstone Farm | 1.716 | 42.35135679840 | -71.34460304380 |
| Mainstone Farm CR | Trustees of Mainstone Farm | 9.007 | 42.35119799320 | -71.34347306840 |
| Mainstone Farm CR | Trustees of Mainstone Farm | 207.132 | 42.34890722390 | -71.34342883640 |
| Rocky Woods Reservation | The Trustees of Reservations | 1.457 | 42.21603429340 | -71.28350070330 |
| Rocky Woods Reservation | The Trustees of Reservations | 2.167 | 42.21617616570 | -71.28209280600 |
| Rocky Woods Reservation | The Trustees of Reservations | 1.562 | 42.21664287880 | -71.28165163690 |
| Charles River Natural Valley Storage Area | Army Corps of Engineers | 2.814 | 42.19711571070 | -71.33045671450 |
| Charles River Natural Valley Storage Area | Army Corps of Engineers | 1.186 | 42.19931872510 | -71.33317138530 |
| Charles River Natural Valley Storage Area | Army Corps of Engineers | 27.602 | 42.19943683940 | -71.33171766430 |
| | Town of Medfield | 0.207 | 42.18944135310 | -71.33311443890 |
| | Town of Medfield | 10.877 | 42.19116514480 | -71.33410839530 |
| North Street Conservation Area | Town of Medfield | 5.371 | 42.19623571750 | -71.31036734710 |
| | Town of Medfield | 0.453 | 42.20584026100 | -71.32146520470 |
| Hinckley Pond | Town of Medfield | 15.809 | 42.19138457210 | -71.30346620160 |
| | Town of Medfield | 2.899 | 42.19301946980 | -71.30044187980 |
| Parkinson CR | Parkinson Ellen A | 79.261 | 42.19474623460 | -71.29544401980 |
| | Town of Medfield | 3.129 | 42.19202447830 | -71.30176343480 |
| 63 Green Street CR | EFSTRATOUDAKIS STEFANOS TR OF GREEN STREET REALTY TRUST | 0.876 | 42.19263522610 | -71.30242305370 |
| | TAYLOR MICHAEL AND THERESA | 0.908 | 42.18536473980 | -71.31151633590 |
| | TAYLOR MICHAEL AND THERESA | 1.557 | 42.18554369700 | -71.31087060580 |
| | TAYLOR MICHAEL AND THERESA | 0.961 | 42.18602980310 | -71.31189850850 |
| Vine Lake Cemetery | Town of Medfield | 31.213 | 42.18654898310 | -71.31534640960 |
| Aronson/Combs CR | Aronson Benjamin and Margaret R | 5.517 | 42.34025958020 | -71.46411687440 |
| Aronson/Combs CR | Aronson Benjamin and Margaret R | 1.354 | 42.34079592670 | -71.46449513920 |
| Wayside Forest Conservation Area | Sudbury Valley Trustees | 24.806 | 42.34312219360 | -71.47068884180 |
| Windemere CR | Schaffel Alan | 11.695 | 42.12314184130 | -71.17114707190 |
| Massapoag Trail and Brook Conservation Area | Town of Sharon | 10.564 | 42.12269897960 | -71.16621015040 |

| SITE NAME | OWNER | SITE AREA (ACRES) | LATITUDE | LONGITUDE |
|---|---|---|---|---|
| Bradford Hawes Park | City of Weymouth | 2.026 | 42.19389912370 | -70.93206239220 |
| 892 Washington Street CR | MLFS LLC | 1.171 | 42.27787244160 | -71.30671334360 |
| 892 Washington Street CR | MLFS LLC | 1.842 | 42.27862940300 | -71.30868647250 |
| Kemp Nut Park and Community Garden | City of Somerville | 0.743 | 42.38693050340 | -71.09377525640 |
| Charlestown Naval Shipyard Park II | MGH Institute of Health | 0.653 | 42.37475833800 | -71.05368565850 |
| Avon High School Athletic Fields | Town of Avon | 2.824 | 42.13031839700 | -71.04427383200 |
| Watson Park | Town of Braintree | 17.850 | 42.22600857500 | -70.96486490920 |
| Pembroke Town Common | Town of Pembroke | 0.784 | 42.07153495870 | -70.80973877470 |
| Center Cemetery | Town of Pembroke | 15.469 | 42.07023574260 | -70.81241030830 |
| Lambert Avenue Playground | City of Boston | 0.666 | 42.32722229290 | -71.09066748430 |
| Veterans Park | Town of Hingham | 0.114 | 42.23224797710 | -70.87971027000 |
| Hingham Center Cemetery | Hingham Center Cemetery Corporation | 3.585 | 42.23305412930 | -70.87803986200 |
| Bridgewater/Raynham Regional High School Athletic Fields | Bridgewater/Raynham Regional School District | 26.911 | 41.98905040130 | -70.99212103180 |
| Bridgewater/Raynham Regional Middle School Athletic Fields | Bridgewater/Raynham School District | 11.765 | 41.98843406940 | -70.98492728670 |
| Marathon Park | Town of Bridgewater | 48.389 | 41.98149405400 | -70.98690047920 |
| Mount Prospect Cemetery | Bridgewater Cemetery Corporation | 9.959 | 41.99024042160 | -70.98315359900 |
| Braintree Rifle and Pistol Club | Braintree Rifle and Pistol Club Inc | 71.702 | 42.19158436360 | -70.98036094750 |
| Deer Street Park | City of Boston | 0.247 | 42.31098777970 | -71.05873778040 |
| Hynes Field | City of Boston | 6.418 | 42.29457239800 | -71.15351742740 |
| Downer Avenue Playground | City of Boston | 0.779 | 42.31154797860 | -71.06168162150 |
| Coppens Square | City of Boston | 0.399 | 42.30837401090 | -71.06438470050 |
| Fernald Terrace Rock | City of Boston | 0.932 | 42.31066206290 | -71.06562838700 |
| Stanley-Bellevue Park | City of Boston | 0.358 | 42.31128165250 | -71.06786889740 |
| Quincy-Stanley Play Area | City of Boston | 0.375 | 42.31105239570 | -71.06876472960 |
| Mission Hill School Playground | City of Boston | 0.152 | 42.30764834110 | -71.11396767850 |
| Marine Estates CR | Burke Dennis W and Martha C | 2.721 | 42.24507974460 | -71.07476723340 |
| South Pleasant Street Conservation Area | Town of Hingham | 1.542 | 42.20464075970 | -70.87789973140 |
| South Pleasant Street Conservation Area | Town of Hingham | 8.473 | 42.20655082550 | -70.88020418220 |
| South Pleasant Street Conservation Area | Town of Hingham | 7.877 | 42.20598039790 | -70.87606909560 |
| Eel River Reservation | Town of Hingham | 6.243 | 42.19498746620 | -70.89548829950 |
| Eel River Reservation | Town of Hingham | 7.167 | 42.19411805470 | -70.89517258620 |
| Noon Hill Reservation | Town of Medfield | 25.151 | 42.15495522800 | -71.31841633980 |
| Noon Hill Reservation | Town of Medfield | 5.338 | 42.15731260120 | -71.31861766570 |
| Lovering Street CR | Millstone Builders LLC | 19.999 | 42.16507949900 | -71.43064863110 |
| Iarussi Way Conservation Area | Town of Medway | 23.757 | 42.16398041940 | -71.43430990440 |
| Carrigan Park | Town of Hopkinton | 2.221 | 42.22645204280 | -71.52420381850 |
| Billings Field | City of Boston | 10.833 | 42.28131835760 | -71.15612085840 |
| Westerly Burying Ground | City of Boston | 0.911 | 42.28150497590 | -71.15877380760 |
| Somerville Junction Park | City of Somerville | 0.681 | 42.39101965030 | -71.10388802300 |
| Winter Hill Community School Yard | City of Somerville | 0.980 | 42.39202212840 | -71.09818023140 |
| Rindge Field | City of Cambridge | 3.413 | 42.39108782710 | -71.12839198490 |
| McMath Park | City of Cambridge | 0.616 | 42.39007048480 | -71.12741176320 |
| Anderson Courts | City of Cambridge | 1.488 | 42.39023255560 | -71.12848275450 |
| Bergin Park | City of Cambridge | 1.103 | 42.39092100070 | -71.12731772130 |
| Comeau Field | City of Cambridge | 1.791 | 42.39423457570 | -71.13782625660 |
| Samp Field | City of Cambridge | 1.120 | 42.39540812310 | -71.13721010820 |

| SITE NAME | OWNER | SITE AREA (ACRES) | LATITUDE | LONGITUDE |
|---|---|---|---|---|
| Russell Field | City of Cambridge | 2.519 | 42.39630334560 | -71.13793307490 |
| Bertha Soule Memorial Park | Town of Randolph | 2.354 | 42.17460689050 | -71.05483908340 |
| Alewife Linear Park | City of Cambridge | 3.335 | 42.39600954370 | -71.13750594540 |
| Rothlisberger Memorial Park | City of Cambridge | 1.280 | 42.38676115190 | -71.13414920840 |
| St Peter's Field | City of Cambridge | 6.970 | 42.38678966690 | -71.13266872170 |
| Danehy Park | City of Cambridge | 49.474 | 42.38888580090 | -71.13631529680 |
| Washington Street Conservation Area | Town of Braintree | 1.678 | 42.21846875370 | -71.00583525780 |
| Granite Street Conservation Area | Town of Braintree | 0.817 | 42.20803953270 | -71.01935177650 |
| Granite Street Conservation Area | Town of Braintree | 0.894 | 42.20813830670 | -71.02026369740 |
| Braintree High School Athletic Fields | Town of Braintree | 47.630 | 42.20597656640 | -71.01789654730 |
| Pond Street Cemetery | Town of Braintree | 2.841 | 42.19971691480 | -71.01023250310 |
| Hollis Memorial Golf Course | Town of Braintree | 0.955 | 42.19800979490 | -71.00789178790 |
| Hollis Memorial Golf Course | Town of Braintree | 173.767 | 42.19100027680 | -71.01464370780 |
| Hollis Memorial Golf Course | Town of Braintree | 24.619 | 42.19610195140 | -71.01393560780 |
| Seth Pratt Cemetery | Private Owner | 0.935 | 42.05570928120 | -71.08548904310 |
| Easton Middle School and Richardson Olmstead Elementary School and Parkview Elementary School Playground | Town of Easton | 7.394 | 42.05730735140 | -71.10809946790 |
| Oliver Ames High School Athletic Fields | Town of Easton | 24.250 | 42.05346415950 | -71.10991345300 |
| Howard Elementary School Playground | Town of West Bridgewater | 1.193 | 42.02029621390 | -71.01200608130 |
| Howard Elementary School Playground | Town of West Bridgewater | 9.331 | 42.01997097590 | -71.01046642720 |
| Pond Street Park | Town of Westwood | 0.547 | 42.21731218820 | -71.22328408830 |
| Westwood Memorial Park | Town of Westwood | 0.467 | 42.21753582340 | -71.22398793340 |
| Mullen Square | City of Boston | 0.233 | 42.31929658580 | -71.05798808500 |
| Taunton River WCE | Wildlands Trust | 162.006 | 41.97389345150 | -70.89137029740 |
| Murphy Playground | City of Boston | 2.241 | 42.30732632110 | -71.11329903440 |
| Hockomock Swamp WMA | Department of Fish and Game | 0.091 | 41.99058752030 | -71.02805497700 |
| Hockomock Swamp WMA | Department of Fish and Game | 1.728 | 41.99116313850 | -71.02706900380 |
| Hockomock Swamp WMA | Department of Fish and Game | 2.555 | 41.99095479070 | -71.02998162730 |
| Hockomock Swamp WMA | Department of Fish and Game | 15.282 | 41.99238740970 | -71.02809307400 |
| Hockomock Swamp WMA | Department of Fish and Game | 17.151 | 41.99392644190 | -71.02508975280 |
| Hockomock Swamp WMA | Department of Fish and Game | 20.690 | 41.99784831960 | -71.02326514510 |
| Howlands Landing CR | Town of Duxbury | 4.383 | 42.01022130840 | -70.68383766510 |
| 936 Central Street CR | Johnson Family Ventures LLC | 3.830 | 42.30507433460 | -71.43126797010 |
| Cedar Swamp | Army Corps of Engineers | 4.628 | 42.17298282510 | -71.46069928680 |
| Washington Hills CR | Pulte Homes of New England LLC | 17.975 | 42.17442261530 | -71.45947154080 |
| Cedar Swamp | Army Corps of Engineers | 17.110 | 42.17304470280 | -71.46314061080 |
| Noon Hill Reservation | Town of Medfield | 29.912 | 42.15896869840 | -71.32134640390 |
| Noon Hill Reservation | The Trustees of Reservations | 186.114 | 42.16067640980 | -71.31720116210 |
| Noon Hill Reservation | Town of Medfield | 2.104 | 42.16576323190 | -71.32170647190 |
| Noon Hill Reservation | Town of Medfield | 22.289 | 42.15684044180 | -71.31099383350 |
| Noon Hill Reservation | Town of Medfield | 3.639 | 42.15647370270 | -71.32214135200 |
| Noon Hill Reservation | The Trustees of Reservations | 0.963 | 42.15847904820 | -71.32282042410 |
| Noon Hill Reservation | The Trustees of Reservations | 67.817 | 42.15394706610 | -71.31204022570 |
| Charles River Natural Valley Storage Area | Army Corps of Engineers | 4.489 | 42.15005559930 | -71.30793071620 |
| Charles River Natural Valley Storage Area | Army Corps of Engineers | 1.283 | 42.15177359570 | -71.30542751750 |
| Noon Hill Reservation | The Trustees of Reservations | 0.311 | 42.15301572480 | -71.30802223960 |
| Charles River Natural Valley Storage Area | Army Corps of Engineers | 4.235 | 42.15187466300 | -71.30606718370 |

| SITE NAME | OWNER | SITE AREA (ACRES) | LATITUDE | LONGITUDE |
|---|---|---|---|---|
| Noon Hill Reservation | The Trustees of Reservations | 20.352 | 42.15874171570 | -71.30871862550 |
| Noon Hill Reservation | Town of Medfield | 8.440 | 42.15708829000 | -71.30296956060 |
| Noon Hill Reservation | Town of Medfield | 27.444 | 42.15678746390 | -71.30583055180 |
| Noon Hill Reservation | Town of Medfield | 6.019 | 42.16134093520 | -71.31087506540 |
| Noon Hill Reservation | Town of Medfield | 2.014 | 42.16183607640 | -71.31020383260 |
| Noon Hill Reservation | Town of Medfield | 19.278 | 42.16003627000 | -71.30720761360 |
| Noon Hill Reservation | The Trustees of Reservations | 3.971 | 42.16270325240 | -71.31316267270 |
|  | Town of Medfield | 9.181 | 42.16292857680 | -71.30752332740 |
| Noon Hill Reservation | Town of Medfield | 9.085 | 42.16327593080 | -71.31261001470 |
| Noon Hill Reservation | Town of Medfield | 3.287 | 42.16317829940 | -71.31104114840 |
| Noon Hill Reservation | Town of Medfield | 3.562 | 42.16373196630 | -71.31044195750 |
| Noon Hill Reservation | Town of Medfield | 4.425 | 42.16329353320 | -71.31059759430 |
| Noon Hill Reservation | Town of Medfield | 0.128 | 42.16476277460 | -71.31288829160 |
| Columbus Memorial Park | City of Medford | 4.706 | 42.40122450640 | -71.10034235580 |
| Prudential Center Plaza | Bradley R M | 1.141 | 42.34656447040 | -71.08227450580 |
| Phillips Street Park | City of Boston | 0.149 | 42.35918886360 | -71.06609542970 |
| Louisburg Square | City of Boston | 0.294 | 42.35840124800 | -71.06874169210 |
| Saint Augustine Burying Ground | Roman Catholic Archdiocese of Boston | 0.965 | 42.33431080980 | -71.04965660070 |
| Dorchester Heights National Historic Site | United States Department of the Interior | 4.337 | 42.33285047970 | -71.04620394560 |
| Longwood Playground | Town of Brookline | 0.438 | 42.33912460440 | -71.11518860090 |
| Jim Rice Field | City of Boston | 3.489 | 42.33436548690 | -71.08092188710 |
| Ramsay Park | City of Boston | 1.996 | 42.33492846430 | -71.08013412390 |
| Driscoll School Playground | Town of Brookline | 1.986 | 42.34028051190 | -71.13589245260 |
| Runkle School Playground | Town of Brookline | 1.019 | 42.33453089280 | -71.14160117230 |
| Heath School Playground | Town of Brookline | 1.168 | 42.32815119710 | -71.14913103780 |
| Single Tree Water Supply Land | Town of Brookline | 2.765 | 42.32420871960 | -71.15164738020 |
| Rafferty Park | City of Cambridge | 2.277 | 42.39268442180 | -71.15472409450 |
| Graham & Parks School Playground | City of Cambridge | 0.529 | 42.38236502520 | -71.12343326080 |
| Maple Avenue Tot Lot | City of Cambridge | 0.123 | 42.37333612050 | -71.10423539940 |
| Olmsted Park | Town of Brookline | 0.093 | 42.32283143060 | -71.11967818340 |
| Pequit Brook Conservation Area | Town of Canton | 6.100 | 42.17376415000 | -71.10096191700 |
| Pequit View Conservation Area | Town of Canton | 4.126 | 42.17059776220 | -71.10385671460 |
| Pequit View Conservation Area | Town of Canton | 3.902 | 42.16999315650 | -71.10246040650 |
| Pequit View Conservation Area | Town of Canton | 3.960 | 42.16935667810 | -71.10457745470 |
| Pequit Brook Conservation Area | Town of Canton | 14.372 | 42.16912222240 | -71.09906665500 |
| Pequit View Conservation Area | Town of Canton | 34.322 | 42.16637475120 | -71.10131590830 |
| Manitou Park Conservation Area | Town of Canton | 0.859 | 42.15746103060 | -71.08718619160 |
| Irving Street Conservation Area | Town of Canton | 0.852 | 42.15706207830 | -71.08634910500 |
| Manitou Park Conservation Area | Town of Canton | 1.536 | 42.15446354630 | -71.09236715210 |
| Manitou Park Conservation Area | Town of Canton | 1.234 | 42.15547817680 | -71.08782482230 |
| Manitou Park Conservation Area | Town of Canton | 2.014 | 42.15612003690 | -71.08998164310 |
| Manitou Park Conservation Area | Town of Canton | 0.904 | 42.15552877580 | -71.09044633960 |
| St Marys Cemetery | Roman Catholic Archdiocese of Boston | 8.605 | 42.17714831470 | -71.12824210900 |
| Hockomock Swamp WMA | Department of Fish and Game | 0.974 | 41.99140475440 | -71.02592960070 |
| Burrage Pond WMA | Department of Fish and Game | 18.417 | 42.00299958010 | -70.88042236680 |
| Taunton River WMA | Department of Fish and Game | 34.990 | 41.96662854450 | -70.93298790610 |
| Taunton River WMA | Department of Fish and Game | 12.237 | 41.96218237210 | -70.92868285400 |
| South River Preserve | Town of Marshfield | 28.634 | 42.09482755870 | -70.70972217460 |

| SITE NAME | OWNER | SITE AREA (ACRES) | LATITUDE | LONGITUDE |
|---|---|---|---|---|
| South River Preserve | Town of Marshfield | 2.606 | 42.09657210130 | -70.70812495600 |
| Fuller Street CR | Southbrook Development Inc and TB Development LLC | 32.796 | 41.91961798930 | -70.87098580770 |
| Noon Hill Reservation | Town of Medfield | 6.798 | 42.16422526780 | -71.31047588840 |
| Noon Hill Reservation | Town of Medfield | 2.015 | 42.16210873420 | -71.30990297000 |
| Henry L Shattuck Reservation | The Trustees of Reservations | 12.283 | 42.15601246760 | -71.33288180850 |
| Jade Walk Peninsula | Town of Medfield | 4.830 | 42.15892925220 | -71.33107590650 |
| Charles River Natural Valley Storage Area | Army Corps of Engineers | 18.560 | 42.16011273990 | -71.33129707270 |
| Henry L Shattuck Reservation | The Trustees of Reservations | 5.506 | 42.16676978630 | -71.33064807130 |
| Henry L Shattuck Reservation | The Trustees of Reservations | 67.913 | 42.16531451400 | -71.32673066540 |
| Henry L Shattuck Reservation | The Trustees of Reservations | 7.061 | 42.16932697830 | -71.32140802720 |
| Henry L Shattuck Reservation | The Trustees of Reservations | 2.007 | 42.17041951830 | -71.32128890110 |
| Henry L Shattuck Reservation | The Trustees of Reservations | 10.575 | 42.17156005040 | -71.32249136750 |
| Henry L Shattuck Reservation | The Trustees of Reservations | 126.253 | 42.16861127890 | -71.32798809010 |
| Noon Hill Reservation | The Trustees of Reservations | 20.381 | 42.16734279280 | -71.31843728030 |
| Noon Hill Reservation | The Trustees of Reservations | 15.863 | 42.16671281470 | -71.32016213130 |
| Sportsmens Club | Medfield Sportsmens Club Inc | 1.740 | 42.16415732040 | -71.31492995040 |
| Charles River Natural Valley Storage Area | Medfield Sportsmens Club Inc | 29.078 | 42.16605206210 | -71.31538431540 |
| Charles River Natural Valley Storage Area | Army Corps of Engineers | 17.941 | 42.16667665800 | -71.31219997920 |
| Charles River Natural Valley Storage Area | Army Corps of Engineers | 9.340 | 42.16859647720 | -71.31430394900 |
| Charles River Natural Valley Storage Area | Medfield Sportsmens Club Inc | 14.333 | 42.16969831650 | -71.31696926920 |
| Charles River Natural Valley Storage Area | Army Corps of Engineers | 3.751 | 42.17056717860 | -71.31574652210 |
| Charles River Natural Valley Storage Area | Town of Medfield | 1.403 | 42.17021309960 | -71.31582282790 |
| Marchand Farm CR | Webster Ronald B and Pollis John P Trustees of Webron RT | 12.615 | 41.99332281670 | -71.17423346810 |
|  | Town of Norton | 8.851 | 41.98805078840 | -71.16067938420 |
| Red Mill Village CR | Thorndike Properties of Massachusetts LLC | 17.675 | 41.99067351420 | -71.15975729890 |
| The Riverway | Town of Brookline | 1.905 | 42.33448072770 | -71.11162883900 |
| The Riverway | Town of Brookline | 2.644 | 42.33624968180 | -71.11130745650 |
| The Riverway | Town of Brookline | 2.571 | 42.33853418450 | -71.11128466510 |
| Olmsted Park | Town of Brookline | 0.717 | 42.32311957740 | -71.11879839190 |
| The Riverway | Town of Brookline | 6.721 | 42.34262865360 | -71.10795608440 |
| The Riverway | Town of Brookline | 0.633 | 42.33243509540 | -71.11325694850 |
| Walnut Place CR | Browne Kingsbury and Annette D and Robbins Peter G and Newcomb Sarah R | 1.306 | 42.32721595970 | -71.12184854000 |
| Hellenic Association CR | Hellenic Association of Boston | 1.763 | 42.31393360520 | -71.13239496110 |
| Jamaicaway | Town of Brookline | 0.211 | 42.33148358100 | -71.11348979980 |
| Olmsted Park | Town of Brookline | 8.344 | 42.32870886230 | -71.11502093900 |
| Goddard House CR | Home for Aged Women | 2.237 | 42.32347679490 | -71.12350226570 |
| Goddard House CR | Home for Aged Women | 0.054 | 42.32286955110 | -71.12285726940 |
| Longyear at Fisher Hill CR | Longyear Properties LLC | 2.285 | 42.32971167320 | -71.13909337050 |
| Longyear at Fisher Hill CR | Longyear Properties LLC | 0.200 | 42.33011863650 | -71.13837352730 |
| Holyhood Cemetery | Roman Catholic Archdiocese of Boston | 36.205 | 42.31989522140 | -71.16697921600 |
| Coolidge Corner School Playground | Town of Brookline | 3.472 | 42.34568242030 | -71.12298086920 |
| Fanny Lou Hamer Community Garden | Dorchester Gardenlands Preserve | 0.107 | 42.29639674450 | -71.07069318120 |
| Mother's Rest at Four Corners Park | City of Boston | 1.146 | 42.29754470010 | -71.07198391050 |
| Winding Hollow CR | Winding Hollow LLC | 10.145 | 42.13668320170 | -71.33877612620 |
| Lee Estate CR | Manor Karen Trustee of 314 Grove Street Realty Trust | 1.936 | 42.24252518880 | -71.21967451690 |
| Roscommon CR | Roscommon Homeowners Trust | 4.898 | 42.17489990670 | -71.25082334500 |
| Roscommon CR | Roscommon Homeowners Trust | 3.683 | 42.17515845790 | -71.24725714130 |

| SITE NAME | OWNER | SITE AREA (ACRES) | LATITUDE | LONGITUDE |
|---|---|---|---|---|
| Roscommon CR | Roscommon Homeowners Trust | 4.435 | 42.17418796390 | -71.24639503210 |
| Roscommon CR | Roscommon Homeowners Trust | 4.611 | 42.17552929500 | -71.24956452050 |
| Roscommon CR | Roscommon Homeowners Trust | 5.137 | 42.17391562850 | -71.24900235450 |
| Tucker Preserve | Wildlands Trust | 74.765 | 42.09679554940 | -70.83089013570 |
| Water St Parcel | Town of Hanover | 0.704 | 42.09763594670 | -70.83450521060 |
| Roscommon CR | Roscommon Homeowners Trust | 1.755 | 42.17265319040 | -71.24604565980 |
| Roscommon CR | Roscommon Homeowners Trust | 0.090 | 42.17557397360 | -71.24853645350 |
| Palmer CR | Estate of Morgan Palmer | 9.805 | 42.28880695150 | -71.32431058640 |
| Palmer CR | Estate of Morgan Palmer | 14.225 | 42.29027275910 | -71.32511606950 |
| Palmer CR | Estate of Morgan Palmer | 3.710 | 42.29209729240 | -71.32186646540 |
| Palmer CR | Estate of Morgan Palmer | 0.082 | 42.29353386980 | -71.32135608990 |
| Palmer CR | Estate of Morgan Palmer | 1.148 | 42.28714692690 | -71.31683915740 |
| Palmer CR | Palmer Morgan | 2.967 | 42.28783030930 | -71.31965894320 |
| Charles River Natural Valley Storage Area | Army Corps of Engineers | 0.471 | 42.17324623310 | -71.32307008280 |
| Charles River Natural Valley Storage Area | Army Corps of Engineers | 9.606 | 42.17242880830 | -71.31960022010 |
| Charles River Natural Valley Storage Area | Army Corps of Engineers | 6.540 | 42.17312855170 | -71.32144002320 |
| Charles River Natural Valley Storage Area | Army Corps of Engineers | 21.118 | 42.16134615950 | -71.30408334920 |
| | Town of Medfield | 0.377 | 42.16414997670 | -71.30773328500 |
| | Town of Medfield | 2.584 | 42.16398863170 | -71.30502533550 |
| Charles River Natural Valley Storage Area | Army Corps of Engineers | 6.708 | 42.16487621390 | -71.30766305370 |
| Charles River Natural Valley Storage Area | Army Corps of Engineers | 2.013 | 42.16616249300 | -71.30947157120 |
| Charles River Natural Valley Storage Area | Army Corps of Engineers | 7.888 | 42.16524972100 | -71.30967110030 |
| Charles River Natural Valley Storage Area | Army Corps of Engineers | 22.414 | 42.16570782020 | -71.30341081960 |
| Charles River Natural Valley Storage Area | Army Corps of Engineers | 7.228 | 42.16749889050 | -71.30592903450 |
| Charles River Natural Valley Storage Area | Army Corps of Engineers | 9.368 | 42.16767492020 | -71.30247253320 |
| Charles River Natural Valley Storage Area | Army Corps of Engineers | 1.036 | 42.16830532740 | -71.30076050640 |
| Charles River Natural Valley Storage Area | Army Corps of Engineers | 0.539 | 42.16871113920 | -71.30065179770 |
| Charles River Natural Valley Storage Area | Army Corps of Engineers | 1.922 | 42.16842834050 | -71.30420840150 |
| | Town of Medfield | 10.687 | 42.16911565080 | -71.30540550360 |
| Charles River Natural Valley Storage Area | Army Corps of Engineers | 15.667 | 42.16987783820 | -71.30286746140 |
| Charles River Natural Valley Storage Area | Army Corps of Engineers | 2.440 | 42.17211154820 | -71.30261306160 |
| | Town of Medfield | 2.510 | 42.17271328300 | -71.30115529890 |
| Charles River Natural Valley Storage Area | Town of Medfield | 3.384 | 42.17159410430 | -71.31777740430 |
| Charles River Natural Valley Storage Area | Army Corps of Engineers | 3.738 | 42.16762154000 | -71.30864515330 |
| Taunton River WMA | Department of Fish and Game | 81.905 | 41.97218881500 | -70.91236677680 |
| Franklin Street Park | City of Cambridge | 0.105 | 42.36772792830 | -71.11046134060 |
| McElroy Park | City of Cambridge | 0.059 | 42.36529019800 | -71.10614084310 |
| James Cronin Park | City of Cambridge | 0.037 | 42.36523362380 | -71.10659759830 |
| Veterans of Foreign Wars Memorial Park | City of Cambridge | 0.110 | 42.36509180370 | -71.10566459260 |
| War Veterans Park | City of Everett | 0.123 | 42.40639795720 | -71.05637466090 |
| Bickford-Ballou Park | Town of Dover | 2.158 | 42.26143765940 | -71.28405756820 |
| Taunton River WMA | Department of Fish and Game | 4.961 | 41.96325305310 | -70.92600568360 |
| Clinton Street Conservation Area | Hopkinton Area Land Trust | 8.806 | 42.22872976880 | -71.47852097410 |
| South Mill Street Conservation Area | Hopkinton Area Land Trust | 8.098 | 42.21127425390 | -71.48770686180 |
| Briam Farm Conservation Area | Hopkinton Area Land Trust | 27.495 | 42.21656079990 | -71.48981255110 |
| Braim CR | Equestrian Building Company | 2.426 | 42.22080089200 | -71.48705116100 |
| Eagles Nest Estates Conservation Area | Town of Marshfield | 3.403 | 42.11500234110 | -70.75613318140 |
| Bryantville Elementary School Playground | Town of Pembroke | 5.303 | 42.04395655280 | -70.82492115780 |

| SITE NAME | OWNER | SITE AREA (ACRES) | LATITUDE | LONGITUDE |
|---|---|---|---|---|
| Black Brook Conservation Area | Town of East Bridgewater | 27.546 | 42.05326093330 | -70.92330024000 |
| Northville Cemetery | Northville Cemetery Corporation | 21.518 | 42.06047708910 | -70.92434361200 |
| Ridder Farm Golf Club | Ridder Farm Inc | 117.141 | 42.06244082880 | -70.91417989680 |
| Ridder Farm Golf Club | Ridder Farm Inc | 51.209 | 42.06575860310 | -70.91441796560 |
| Taunton River WMA | Department of Fish and Game | 67.294 | 41.96216609820 | -70.92771792520 |
| Charles River Natural Valley Storage Area | Army Corps of Engineers | 1.103 | 42.17108091110 | -71.31476327270 |
| Charles River Natural Valley Storage Area | Army Corps of Engineers | 1.832 | 42.16743851020 | -71.31013549160 |
| Medfield Rhododendrons Reservervation | The Trustees of Reservations | 10.711 | 42.16961359760 | -71.30669721460 |
| Charles River Natural Valley Storage Area | Town of Medfield | 3.939 | 42.16834712800 | -71.31145835150 |
| Medfield Rhododendrons Reservervation | The Trustees of Reservations | 190.053 | 42.17367467160 | -71.31015961390 |
| Charles River Natural Valley Storage Area | Army Corps of Engineers | 3.213 | 42.16979298670 | -71.30717348060 |
| Harlow Cemetery | Town of Bridgewater | 0.299 | 41.97742778000 | -70.91592472030 |
| Sprague Elementary and Middle School Athletic Fields | Town of Wellesley | 23.976 | 42.30391910340 | -71.29446113840 |
| Morning Dew Farm Bog | Morning Dew Farm Inc | 4.368 | 42.02341044770 | -70.70701227630 |
| Morning Dew Farm Bog | Morning Dew Farm Inc | 8.497 | 42.02378591090 | -70.70284009470 |
| Crowell Bog Conservation Area | Town of Duxbury | 1.201 | 42.05179404150 | -70.71693010300 |
| Crowell Bog Conservation Area | Town of Duxbury | 32.289 | 42.05308604380 | -70.71903344140 |
| Crowell Bog Conservation Area | Town of Duxbury | 1.864 | 42.05486628020 | -70.71849864920 |
| Crowell Bog Conservation Area | Town of Duxbury | 0.825 | 42.05522126010 | -70.71756303240 |
| Crowell Bog Conservation Area | Town of Duxbury | 3.847 | 42.05460923510 | -70.71859408250 |
| Crowell Bog Conservation Area | Town of Duxbury | 3.161 | 42.05318423460 | -70.72180963900 |
| Warren Woods Conservation Area | Town of Holliston | 23.694 | 42.23176633340 | -71.45201891980 |
| Marshfield Water Supply Land | Town of Marshfield | 1.427 | 42.10801955760 | -70.73144202080 |
| Marshfield Water Supply Land | Town of Marshfield | 1.264 | 42.10815082540 | -70.73098213630 |
| Fruit Street CR | Town of Mansfield | 2.815 | 42.00727231910 | -71.19865099300 |
| WWII Nature Preserve | Natural Resources Trust of Mansfield | 8.780 | 42.00718390460 | -71.20052472120 |
| WWII Nature Preserve | Natural Resources Trust of Mansfield | 10.641 | 42.00933076710 | -71.20159378070 |
| WWII Nature Preserve | Natural Resources Trust of Mansfield | 7.667 | 42.01085604030 | -71.20247247180 |
| Marshfield Water Supply Land | Town of Marshfield | 6.016 | 42.10886892990 | -70.72951389400 |
| Marshfield Water Supply Land | Town of Marshfield | 1.694 | 42.10842619300 | -70.73064176390 |
| Meadowbrook Road Conservation Area | Dedham Land Trust | 1.260 | 42.25098699210 | -71.19748729980 |
| Charles River Natural Valley Storage Area | Army Corps of Engineers | 18.672 | 42.26282830670 | -71.17453627050 |
| Charles River Natural Valley Storage Area | Army Corps of Engineers | 0.956 | 42.25893494580 | -71.17440969440 |
| Charles River Natural Valley Storage Area | Army Corps of Engineers | 0.802 | 42.25963414200 | -71.17453707690 |
| Charles River Natural Valley Storage Area | Army Corps of Engineers | 0.621 | 42.25992965210 | -71.17426010070 |
| Charles River Natural Valley Storage Area | Army Corps of Engineers | 0.858 | 42.26022435850 | -71.17417303520 |
| Charles River Natural Valley Storage Area | Army Corps of Engineers | 0.887 | 42.26052004950 | -71.17415350970 |
| Charles River Natural Valley Storage Area | Army Corps of Engineers | 0.105 | 42.26091739420 | -71.17520096880 |
| Charles River Natural Valley Storage Area | Army Corps of Engineers | 1.066 | 42.26081123280 | -71.17411292020 |
| Charles River Natural Valley Storage Area | Army Corps of Engineers | 1.319 | 42.26114454060 | -71.17411912580 |
| Brookdale Cemetery | Town of Dedham | 42.517 | 42.25164917730 | -71.16401594170 |
| Carroll Pond Playground | City of Boston | 0.462 | 42.25637575190 | -71.15978383840 |
| Draper Playground | City of Boston | 5.756 | 42.26013435900 | -71.16054253380 |
| Readville Playground | City of Boston | 4.889 | 42.23961209290 | -71.13494775460 |
| Jeremiah Hurley Memorial Park | City of Boston | 0.076 | 42.23743528110 | -71.13237186880 |
| Immaculate Conception Cemetery | Association of the Catholic Cemetery | 4.359 | 42.33893331840 | -71.55983878760 |
| Immaculate Conception Cemetery | Association of the Catholic Cemetery | 16.674 | 42.33979829980 | -71.55753828680 |
| St Mary's Cemetery | Brigham's Cemetery | 1.063 | 42.34112331020 | -71.55929074400 |

| SITE NAME | OWNER | SITE AREA (ACRES) | LATITUDE | LONGITUDE |
|---|---|---|---|---|
| Marlborough Country Club | Marlborough Country Club Inc | 58.305 | 42.35207671690 | -71.52589583060 |
| Andersen Bog | Andersen II John C and Doanne L | 28.915 | 42.06061398910 | -70.74473134450 |
| Andersen Bog | Andersen II John C and Doanne L and Sheils Holly K | 3.285 | 42.06218834870 | -70.74720018720 |
| Andersen Bog | Andersen II John C and Doanne L and Sheils Holly K | 1.025 | 42.06250833690 | -70.74506879000 |
| Andersen Bog | Andersen II John C and Doanne L and Sheils Holly K | 0.479 | 42.06069041800 | -70.74676222430 |
| Lapland Road CR | Bakalar David Trustee of the Bakalar Investment Trust | 5.486 | 42.31925249090 | -71.15036354200 |
| Hogg Bog | Hogg Boggs LLC | 12.050 | 42.04349783290 | -70.80772331490 |
| Hogg Bog | Hogg Boggs LLC | 13.528 | 42.03929105700 | -70.80718613350 |
| Tubbs Meadow | Town of Pembroke | 122.966 | 42.04583057010 | -70.81352180440 |
| Zaniboni Bog | Town of Pembroke | 58.781 | 42.04721976730 | -70.80514623480 |
| Zaniboni Bog | Town of Pembroke | 10.367 | 42.04451360020 | -70.80536394180 |
| King Oak Hill Park | City of Weymouth | 23.619 | 42.22776535210 | -70.94026643340 |
| Whitman's Pond Conservation Area | City of Weymouth | 1.611 | 42.20064529760 | -70.93767965940 |
| Whitman's Pond Conservation Area | City of Weymouth | 0.977 | 42.20196133580 | -70.93722419090 |
| WWII Nature Preserve | Natural Resources Trust of Mansfield | 12.284 | 42.01242704420 | -71.20521108840 |
| WWII Nature Preserve | Natural Resources Trust of Mansfield | 17.033 | 42.01419647460 | -71.20696919020 |
| Hall Street Conservation Area | Natural Resources Trust of Mansfield | 4.203 | 42.00615268050 | -71.20801464210 |
| Branch Street Conservation Area | Natural Resources Trust of Mansfield | 25.177 | 42.01883447520 | -71.19953687590 |
| Dolan Estates Conservation Area | Natural Resources Trust of Mansfield | 18.259 | 42.02215143130 | -71.20031163050 |
| West Street Conservation Area | Town of Mansfield | 6.023 | 42.02350020280 | -71.22889146460 |
| Spring Brook Cemetery | Spring Brook Cemetery Association | 22.523 | 42.02019024110 | -71.22277373450 |
| Mansfield East Common | Town of Mansfield | 0.636 | 42.02347580610 | -71.17716239360 |
| Old Town Cemetery | Town of Mansfield | 2.482 | 42.02383271440 | -71.21760105480 |
| Paris Street Playground | City of Boston | 0.725 | 42.37213931560 | -71.03717731470 |
| Ceylon Park | City of Boston | 4.068 | 42.31013186290 | -71.07383765940 |
| Clifford Playground | City of Boston | 7.593 | 42.32628933840 | -71.06890874360 |
|  | Town of Medfield | 4.247 | 42.17536711290 | -71.29307043510 |
| Mill Brook Conservation Area | Town of Medfield | 1.109 | 42.16889957960 | -71.28051307860 |
| Mill Brook Conservation Area | Town of Medfield | 5.401 | 42.17032649830 | -71.27982288000 |
| Medfield Water Supply Land | Town of Medfield | 22.394 | 42.17092883700 | -71.28185447990 |
| Mill Brook Conservation Area | Town of Medfield | 3.406 | 42.17179508080 | -71.28002714890 |
| Mill Brook Conservation Area | Town of Medfield | 18.756 | 42.17305962540 | -71.27996374630 |
| Standley CR | Standley Burgess P and Caroline D | 12.124 | 42.17367960530 | -71.28300575460 |
| Mill Brook Conservation Area | Town of Medfield | 1.579 | 42.17287323400 | -71.28056537890 |
| Danielson Pond | Town of Medfield | 0.965 | 42.17004472720 | -71.29549262780 |
| Veterans Park | City of Boston | 0.556 | 42.37222854590 | -71.04036384470 |
|  | Town of Medfield | 6.237 | 42.19177269490 | -71.29042595120 |
| North River Corridor Conservation Area | Town of Marshfield | 32.619 | 42.13456011100 | -70.77707298280 |
| Carolina Hill Woodlands | Town of Marshfield | 8.061 | 42.13381295330 | -70.72410673170 |
| Holly Hill Conservation Area | Town of Marshfield | 27.332 | 42.13013948550 | -70.70564461150 |
| Hillside Cemetery | Town of Bridgewater | 0.781 | 41.97206231050 | -70.94678463360 |
| Old Pond/New Pond Conservation Area | Town of Easton | 0.294 | 42.02413492630 | -71.13950160870 |
| Old Pond/New Pond Conservation Area | Town of Easton | 0.261 | 42.02464163320 | -71.13211957020 |
| Old Pond/New Pond Conservation Area | Town of Easton | 11.581 | 42.02616512260 | -71.13251044620 |
| Old Pond/New Pond Conservation Area | Town of Easton | 17.553 | 42.02546241180 | -71.13723004840 |
| Old Pond/New Pond Conservation Area | Town of Easton | 26.527 | 42.02729287750 | -71.13536151270 |
| Old Pond/New Pond Conservation Area | Town of Easton | 11.402 | 42.02862021630 | -71.13351745570 |
| Edgewood Bog | Edgewood Bogs LLC | 11.339 | 42.03281623220 | -70.83016798430 |

| SITE NAME | OWNER | SITE AREA (ACRES) | LATITUDE | LONGITUDE |
|---|---|---|---|---|
| Edgewood Bog | Edgewood Bogs LLC | 11.534 | 42.03301617200 | -70.82590248150 |
| Edgewood Bog | Edgewood Bogs LLC | 14.047 | 42.03719670180 | -70.82698914140 |
| Edgewood Bog | Edgewood Bogs LLC | 34.085 | 42.03501399100 | -70.82275827660 |
| Edgewood Bog | Edgewood Bogs LLC | 51.836 | 42.03632440950 | -70.83205633360 |
| Indian Head Pond Conservation Area | Town of Hanson | 0.294 | 42.05207597800 | -70.85171745470 |
| Indian Head Bog | Town of Hanson | 101.419 | 42.05363830950 | -70.85074310990 |
| Johnson Middle and West Junior High School Athletic Fields | Town of Walpole | 48.723 | 42.15256273800 | -71.25788637870 |
| Turner Pond | Town of Walpole | 16.335 | 42.15194894560 | -71.26386520330 |
| East Elementary School Playground | Town of Sharon | 7.736 | 42.11359226620 | -71.14859870890 |
| Holmes Park | Town of Sharon | 6.441 | 42.10883176040 | -71.14901551400 |
| Charles River Natural Valley Storage Area | Army Corps of Engineers | 0.135 | 42.14951660640 | -71.30178865000 |
| Charles River Natural Valley Storage Area | Town of Medfield | 14.516 | 42.15004525580 | -71.30168207450 |
| Charles River Natural Valley Storage Area | Army Corps of Engineers | 1.034 | 42.15107980890 | -71.29307146160 |
| Charles River Natural Valley Storage Area | Army Corps of Engineers | 21.482 | 42.15062156120 | -71.29504679420 |
| | Town of Medfield | 2.838 | 42.14905550550 | -71.27660046620 |
| | Town of Medfield | 13.689 | 42.15296892220 | -71.27626436450 |
| | Town of Medfield | 21.826 | 42.15325117100 | -71.28062470830 |
| | Town of Medfield | 4.031 | 42.15558219890 | -71.28173611730 |
| | Town of Medfield | 5.192 | 42.15594728140 | -71.28595866090 |
| | Town of Medfield | 43.947 | 42.15523323180 | -71.27825070810 |
| | Town of Medfield | 15.162 | 42.15732742690 | -71.27676508020 |
| | Town of Medfield | 5.941 | 42.15919688450 | -71.27826369430 |
| | Town of Medfield | 42.313 | 42.15497809280 | -71.28385972980 |
| | Town of Medfield | 0.892 | 42.15315889540 | -71.29624185950 |
| | Town of Medfield | 0.786 | 42.15385766890 | -71.29621579060 |
| | Town of Medfield | 1.560 | 42.15408548350 | -71.29941874890 |
| | Town of Medfield | 4.487 | 42.15747704890 | -71.29812740220 |
| Doherty Field | Town of Norwood | 7.759 | 42.15532696140 | -71.19757352400 |
| Sumner Street Conservation Area | Town of Norwood | 3.353 | 42.16080024300 | -71.19411752080 |
| East Walpole Cemetery | East Walpole Cemetery Association | 3.114 | 42.16183562900 | -71.20654016130 |
| East Walpole Cemetery | East Walpole Cemetery Association | 0.702 | 42.16369374390 | -71.20834505340 |
| East Walpole Cemetery | East Walpole Cemetery Association | 22.174 | 42.16349619480 | -71.20570047240 |
| Highland Cemetery | Town of Norwood | 45.049 | 42.19463257220 | -71.21693083450 |
| Norwood Senior High School Athletic Fields | Town of Norwood | 3.026 | 42.19050526470 | -71.21474348410 |
| Norwood Senior High School Athletic Fields | Town of Norwood | 6.612 | 42.19234356320 | -71.21685319130 |
| Germany Brook Conservation Area | Town of Westwood | 11.960 | 42.19904477920 | -71.22247702070 |
| LaSalle Road Conservation Area | Town of Norwood | 6.547 | 42.20276325830 | -71.21636288710 |
| Father Mac's Playground | Town of Norwood | 48.997 | 42.20157258830 | -71.21406453160 |
| Careswell Street Conservation Area | Town of Marshfield | 19.584 | 42.08044022690 | -70.65973533620 |
| Old Pond/New Pond Conservation Area | Town of Easton | 52.000 | 42.02809329100 | -71.14032081170 |
| | Town of Easton | 1.513 | 42.02707342620 | -71.14764418720 |
| Winter Woods Preserve | Town of Natick | 7.424 | 42.31985952170 | -71.33595319840 |
| Winter Woods Preserve | Town of Natick | 2.156 | 42.32053973900 | -71.33608965540 |
| Winter Woods Preserve | Town of Natick | 0.958 | 42.32046293840 | -71.33630932630 |
| Winter Woods Preserve | Town of Natick | 0.486 | 42.32090842210 | -71.33640960120 |
| Winter Street Conservation Area | Town of Natick | 0.239 | 42.32135979550 | -71.33595836620 |
| Winter Street Conservation Area | Town of Natick | 0.251 | 42.32112791610 | -71.33627703890 |

| SITE NAME | OWNER | SITE AREA (ACRES) | LATITUDE | LONGITUDE |
|---|---|---|---|---|
| Winter Street Conservation Area | Town of Natick | 0.244 | 42.32155346670 | -71.33550271630 |
| Winter Street Conservation Area | Town of Natick | 2.184 | 42.32081346760 | -71.33300609410 |
| Pleasant Street Conservation Area | Town of Millis | 7.613 | 42.15501607870 | -71.36135076690 |
| Holmes Park | Town of Sharon | 25.801 | 42.11139360690 | -71.15275655490 |
| Holmes Park | Town of Sharon | 0.153 | 42.11420446630 | -71.15152539240 |
| Holmes Park | Town of Sharon | 6.867 | 42.11438489710 | -71.15462458840 |
| Holmes Park | Town of Sharon | 0.140 | 42.11278918950 | -71.15600542570 |
| Holmes Park | Town of Sharon | 0.552 | 42.11144242520 | -71.15610669340 |
| Sharon Country Club | Sharon Country Club | 119.233 | 42.11091879150 | -71.15952457090 |
| Sharon Middle School Athletic Fields | Town of Sharon | 8.942 | 42.10724529310 | -71.16684368130 |
| Rock Ridge Cemetery | Rock Ridge Cemetery Association | 21.579 | 42.11150756380 | -71.16415345510 |
| Massapoag Avenue Conservation Area | Town of Sharon | 4.981 | 42.10728398780 | -71.16938925450 |
| Holmes Park | Town of Sharon | 0.736 | 42.10965519210 | -71.15432920820 |
| Hickory Way Conservation Area | Town of Sharon | 2.665 | 42.10970217870 | -71.15542374360 |
| William Hanscom Estates Conservation Area | Town of Sharon | 4.312 | 42.11656364330 | -71.15881640650 |
| Holmes Park | Town of Sharon | 0.642 | 42.11245820580 | -71.15134000450 |
| River Terrace Conservation Area | Town of Wayland | 0.241 | 42.33841504880 | -71.39383002760 |
| River Terrace Conservation Area | Town of Wayland | 0.207 | 42.33849331980 | -71.39436229310 |
| Great Meadows National Wildlife Refuge | United States Department of the Interior | 3.428 | 42.33764462340 | -71.39423013000 |
| Great Meadows National Wildlife Refuge | United States Department of the Interior | 0.290 | 42.33791136730 | -71.39479648390 |
| Little Farms Road Conservation Area | Town of Framingham | 0.572 | 42.33548758570 | -71.39486081760 |
| Great Meadows National Wildlife Refuge | United States Department of the Interior | 0.991 | 42.33599409100 | -71.39303631460 |
| Great Meadows National Wildlife Refuge | United States Department of the Interior | 7.927 | 42.33638278090 | -71.39311553770 |
| Great Meadows National Wildlife Refuge | United States Department of the Interior | 1.967 | 42.33766208160 | -71.39324569700 |
| Plain Street Conservation Area | City of Franklin | 0.521 | 42.13141008190 | -71.44214105790 |
| Charles River Conservation Area | City of Franklin | 8.311 | 42.13451415660 | -71.44001110350 |
| Dacey Community Field | City of Franklin | 95.706 | 42.11956929950 | -71.40240757000 |
| Lincoln Street Conservation Area | City of Franklin | 2.006 | 42.12414931570 | -71.39666987400 |
| | Town of Medfield | 5.338 | 42.18229571170 | -71.31905145980 |
| | THOMPSON JOHN AND CAROL | 9.931 | 42.18196173860 | -71.31757666560 |
| Charles River Natural Valley Storage Area | Town of Medfield | 3.209 | 42.17895922240 | -71.31618904170 |
| | Town of Medfield | 14.877 | 42.17060413030 | -71.27656962770 |
| Charles River Natural Valley Storage Area | Town of Medfield | 31.458 | 42.17480269840 | -71.31691683350 |
| Charles River Natural Valley Storage Area | Town of Medfield | 10.264 | 42.18103497030 | -71.32078583520 |
| | Town of Medfield | 7.973 | 42.18252088110 | -71.32156664700 |
| | Town of Medfield | 3.240 | 42.16474962280 | -71.27979735510 |
| Shipyard Park | Boston Planning and Development Agency | 1.161 | 42.37399311050 | -71.05109940300 |
| The Garden | Gardens for Charlestown | 0.408 | 42.38298507820 | -71.07152320120 |
| Ryan Playground | City of Boston | 8.776 | 42.38620446800 | -71.07154495400 |
| Sweatt Memorial Park | Town of Wrentham | 2.065 | 42.06687499900 | -71.32897695680 |
| Wrentham Town Common | Town of Wrentham | 0.693 | 42.06602516810 | -71.32660772590 |
| Wrentham Town Common | Town of Wrentham | 1.371 | 42.06622011150 | -71.32780928160 |
| Junior High School North Athletic Fields | Town of Norwood | 5.440 | 42.19879901440 | -71.21075840000 |
| Junior High School North Athletic Fields | Town of Norwood | 0.511 | 42.19997707830 | -71.21045834890 |
| Everett Street Conservation Area | Town of Norwood | 3.615 | 42.21200473960 | -71.18893395130 |
| Prescott Elementary School Playground | Town of Norwood | 7.497 | 42.17541570000 | -71.18109803510 |
| Neponset River Access | Town of Norwood | 5.244 | 42.17238203120 | -71.18646412790 |
| Hartshorn's Swale | Town of Norwood | 2.493 | 42.18652085060 | -71.18720171530 |

| SITE NAME | OWNER | SITE AREA (ACRES) | LATITUDE | LONGITUDE |
|---|---|---|---|---|
| Callahan Elementary School Playground | Town of Norwood | 8.199 | 42.19621253330 | -71.19058200890 |
| Old Parish Cemetery | Town of Norwood | 1.990 | 42.19674726160 | -71.19796814770 |
| Norwood Town Common | Town of Norwood | 1.014 | 42.19414679610 | -71.20036958460 |
| Aaron Guild Park | Town of Norwood | 0.322 | 42.19089602220 | -71.20214468370 |
| Cleveland Elementary School Playground | Town of Norwood | 12.331 | 42.18388704900 | -71.21860588920 |
| Oldham Elementary School Playground | Town of Norwood | 4.595 | 42.20312978970 | -71.20350113450 |
| Jacob Scharf Playground | City of Everett | 4.577 | 42.40389154570 | -71.04440949600 |
| Sidney Shapiro Playground | City of Everett | 0.562 | 42.40512571380 | -71.04011020900 |
| John Gramstorff Playground | City of Everett | 0.695 | 42.40780009160 | -71.04295631550 |
| Walter Morris Playground | City of Everett | 0.555 | 42.40941699780 | -71.04448578390 |
| Longfellow Park | City of Cambridge | 2.047 | 42.37537235540 | -71.12709765210 |
| Longfellow National Historic House | City of Cambridge | 1.970 | 42.37698595000 | -71.12636389590 |
| Pine Street Park | City of Cambridge | 0.100 | 42.36437568550 | -71.09802386740 |
| Columbia Park | City of Cambridge | 1.041 | 42.36485035200 | -71.09861452640 |
| Green Rose Heritage Park | City of Cambridge | 1.525 | 42.36606805310 | -71.09466904640 |
| Lieutenant James C Reilly Memorial Recreation Center | Massachusetts Water Resources Authority | 2.461 | 42.33641753700 | -71.15227179320 |
| Representative John G Asiaf Skating Rink | DCR - Division of State Parks and Recreation | 1.659 | 42.06467811320 | -71.04340704570 |
| Tri-County Regional Vocational Tecnical High School Fields | City of Franklin | 11.296 | 42.09651336870 | -71.42306061720 |
| Horace Mann Middle School Fields | City of Franklin | 10.867 | 42.09184825340 | -71.40780062310 |
| Rose L MacDonald Elementary School Playground | Town of West Bridgewater | 22.119 | 42.02334536580 | -71.02866566410 |
| Pembroke Community Middle School Athletic Fields | Town of Pembroke | 31.075 | 42.03026899320 | -70.80493757220 |
| Veterans Commemorative Town Forest | Town of Pembroke | 3.423 | 42.03519558410 | -70.80193822700 |
| Veterans Commemorative Town Forest | Town of Pembroke | 48.062 | 42.03333345230 | -70.80535112000 |
| Sumner and Lamson Street Playground | City of Boston | 0.479 | 42.36594167480 | -71.03244062820 |
| West Somerville Neighborhood School Playground | City of Somerville | 0.405 | 42.40650768200 | -71.12679709640 |
| Spring Street Elementary School Playground | Town of West Bridgewater | 2.935 | 42.02092100120 | -71.01528042610 |
| West Bridgewater Junior and Senior High School Athletic Fields | Town of West Bridgewater | 13.923 | 42.02009042210 | -71.01700655310 |
| Spring Street Conservation Area | Town of West Bridgewater | 2.731 | 42.02334632360 | -71.01809728980 |
| Bassing Beach Conservation Area | Cohasset Conservation Trust | 14.255 | 42.24100444320 | -70.78594565250 |
| Wrentham Town Common | Town of Wrentham | 0.122 | 42.06691483570 | -71.32812730160 |
| Wrentham Center Cemetery | Town of Wrentham | 12.034 | 42.06732620120 | -71.32470329530 |
| Wrentham Water Supply Land | Town of Wrentham | 48.989 | 42.05267694740 | -71.33010796170 |
| Delaney and  Roderick Schools Athletic Fields | Town of Wrentham | 48.588 | 42.05740355090 | -71.32875626090 |
| Wrentham Water Supply Land | Town of Wrentham | 16.084 | 42.05745866560 | -71.33166471760 |
| Land's Sake Farm | Town of Weston | 35.718 | 42.35844022240 | -71.29150409260 |
| Governor Hutchinson's Field | The Trustees of Reservations | 9.476 | 42.26638364760 | -71.06450406870 |
| Governor Hutchinson's Field | The Trustees of Reservations | 3.672 | 42.26596218620 | -71.06282804470 |
| Green Rose Heritage Park | City of Cambridge | 0.144 | 42.36671390680 | -71.09512467100 |
| Squirrel Brand Park | City of Cambridge | 0.267 | 42.36734870120 | -71.09676309420 |
| Sacramento Street Community Garden | City of Cambridge | 0.245 | 42.38277776190 | -71.11757024110 |
| Sacramento Field | City of Cambridge | 0.942 | 42.38313192210 | -71.11782516940 |
| Clarendon Avenue Playground | City of Cambridge | 0.059 | 42.39961281660 | -71.13260403480 |
| Clarendon Avenue Playground | City of Cambridge | 0.066 | 42.39967001180 | -71.13271963610 |
| Clarendon Avenue Playground | City of Cambridge | 0.302 | 42.39987779050 | -71.13238730690 |
| Otis Street Playground | City of Somerville | 0.085 | 42.38822320480 | -71.09006132600 |
| North River Village CR | Town of Marshfield | 16.713 | 42.11522618080 | -70.77330627130 |

| SITE NAME | OWNER | SITE AREA (ACRES) | LATITUDE | LONGITUDE |
|---|---|---|---|---|
| North River Village CR | Town of Marshfield | 1.007 | 42.11404413770 | -70.77231052780 |
| St Marys Cemetery | Roman Catholic Archdiocese of Boston | 11.346 | 42.09034788400 | -71.40866269590 |
| Staff Sergeant Robert Pirelli Veterans Memorial Rink | DCR - Division of State Parks and Recreation | 6.749 | 42.09268923670 | -71.41283726870 |
| Old Town Pool Site | City of Franklin | 3.032 | 42.09012637250 | -71.41220233530 |
| St Marys Cemetery | Roman Catholic Archdiocese of Boston | 11.217 | 42.08953249990 | -71.40966709640 |
| West Suburban YMCA Field | West Suburban YMCA | 1.609 | 42.35461655030 | -71.19035801550 |
| Townsmen Square Conservation Area | Town of Sharon | 2.522 | 42.10214186640 | -71.14285420850 |
| Townsmen Square Conservation Area | Town of Sharon | 4.575 | 42.10307644760 | -71.14082422000 |
| Townsmen Square Conservation Area | Town of Sharon | 14.665 | 42.09894553080 | -71.14268169220 |
| Inter Lochen Park | Town of Sharon | 57.755 | 42.09922342680 | -71.14737736530 |
| Sharon Valley Conservation Area | Town of Sharon | 3.707 | 42.09572664330 | -71.15526673720 |
| Inter Lochen Park | Town of Sharon | 46.817 | 42.09428173030 | -71.15288883380 |
| Inter Lochen Park | Town of Sharon | 82.631 | 42.09718104110 | -71.13944862420 |
| Reverend Romano Simoni Skating Rink | DCR - Division of State Parks and Recreation | 0.215 | 42.37263253670 | -71.08482354430 |
| Reverend Romano Simoni Skating Rink | DCR - Division of State Parks and Recreation | 0.055 | 42.37286903980 | -71.08435125770 |
| Cedar Square Park | City of Boston | 0.616 | 42.32480306780 | -71.08954482850 |
| Common Ground Co-Op Community Garden | Boston Natural Areas Network | 0.068 | 42.32451203730 | -71.08917201980 |
| Wheaton Swamp Conservation Area | Town of Norton | 3.235 | 41.99613050400 | -71.17281299190 |
| Wheaton Swamp Conservation Area | Town of Norton | 0.957 | 41.99706405460 | -71.17130865180 |
| Rice Reservation | Town of Westwood | 45.360 | 42.22075847470 | -71.21702335700 |
| Westwood Senior High School Athletic Fields | Town of Westwood | 26.611 | 42.21772250470 | -71.21595549900 |
| Westwood Junior High School Athletic Fields | Town of Westwood | 12.625 | 42.21959338830 | -71.22092276010 |
| Tibbets Marsh Conservation Area | Town of Scituate | 45.150 | 42.22315241360 | -70.76491702210 |
| Mary Bunker Park | Town of Natick | 0.015 | 42.30236574490 | -71.36398529780 |
| Mary Bunker Park | Town of Natick | 0.658 | 42.30245358030 | -71.36438230810 |
| Mary Bunker Park | Town of Natick | 0.108 | 42.30256528800 | -71.36393944600 |
| Mary Bunker Park | Town of Natick | 0.459 | 42.30260360660 | -71.36353592680 |
| Mary Bunker Park | Town of Natick | 0.083 | 42.30285880700 | -71.36391997930 |
| Mary Bunker Park | Town of Natick | 0.580 | 42.30281983790 | -71.36438881610 |
| Mary Bunker Park | Town of Natick | 0.493 | 42.30289611870 | -71.36345480720 |
| Mary Bunker Park | Town of Natick | 0.133 | 42.30281002170 | -71.36306897840 |
| Moody St. Playground | City of Waltham | 2.767 | 42.36061600110 | -71.24006198500 |
| Tufts Park | City of Medford | 10.137 | 42.40184805920 | -71.10837131670 |
| Waltham Common | City of Waltham | 6.265 | 42.37537095250 | -71.23582513570 |
| Cornelia Warren Field | City of Waltham | 4.652 | 42.38346326370 | -71.21141244800 |
| UMass Waltham Field Station | Commonwealth of Massachusetts | 25.357 | 42.38331022500 | -71.21422824970 |
| Town Field | Town of Belmont | 4.997 | 42.38994012790 | -71.18032913610 |
| Belmont Tennis Club | Belmont Tennis Club | 0.591 | 42.39204934590 | -71.17860028640 |
| Reverend Romano Simoni Skating Rink | DCR - Division of State Parks and Recreation | 0.790 | 42.37301207120 | -71.08457659260 |
| Gold Star Mothers Park | City of Cambridge | 3.614 | 42.37289857140 | -71.08350695860 |
| Reverend Romano Simoni Skating Rink | DCR - Division of State Parks and Recreation | 0.269 | 42.37341179140 | -71.08434575420 |
| Canoe River Greenbelt | Town of Norton | 25.173 | 41.99901627210 | -71.15440832670 |
| Norton Glen Road Conservation Area | Town of Norton | 5.342 | 41.99535751600 | -71.14026125540 |
| Norton Glen Road Conservation Area | Town of Norton | 5.004 | 41.99671747070 | -71.14089307270 |
| Vernon Street Cemetery | Town of Bridgewater | 0.708 | 41.94768528380 | -71.00202087370 |
| Hayden Rowe Cemetery | Town of Hopkinton | 1.051 | 42.20123466360 | -71.51083464560 |
| St Frances de Sales Cemetery | Roman Catholic Archdiocese of Boston | 1.800 | 42.38161222350 | -71.06572776160 |
| Main Street Cemetery | Town of Hopkinton | 0.864 | 42.22991864290 | -71.51854309400 |

| SITE NAME | OWNER | SITE AREA (ACRES) | LATITUDE | LONGITUDE |
|---|---|---|---|---|
| Hopkinton Town Common | Town of Hopkinton | 2.086 | 42.22913496410 | -71.51808468070 |
| Valentine Cemetery | Town of Hopkinton | 0.418 | 42.23056750470 | -71.51695791980 |
| Jerusalem Graveyard | Town of West Bridgewater | 0.356 | 42.03276342930 | -71.05609417620 |
| Dyer Hill Cemetery | Town of Braintree | 0.320 | 42.19241408960 | -71.00861149020 |
| Tibbets Marsh Conservation Area | Town of Scituate | 36.553 | 42.22636650110 | -70.77008340840 |
| Hatherly Country Club | Hatherly Country Club | 58.815 | 42.22777649500 | -70.76552691580 |
| Wendell Brook Conservation Area | Town of Milton | 5.086 | 42.25166942980 | -71.08127847830 |
| Cunniff School Playground | City of Watertown | 1.347 | 42.37622215200 | -71.19955103730 |
| Edwards Playground | City of Boston | 1.339 | 42.37944331650 | -71.06839056190 |
| Healy Playground | City of Boston | 9.605 | 42.28835024290 | -71.12366038470 |
| Adams Park | City of Boston | 0.724 | 42.28653436470 | -71.12843944780 |
| Miranda Playground | City of Boston | 0.087 | 42.31873379130 | -71.06517885160 |
| Mary Bunker Park | Town of Natick | 1.961 | 42.30280694770 | -71.36227977700 |
| Mary Bunker Park | Town of Natick | 0.446 | 42.30311453440 | -71.36181599490 |
| Mission Hill Playground | City of Boston | 2.762 | 42.33304053290 | -71.09917219760 |
| Great Meadows National Wildlife Refuge | United States Department of the Interior | 21.309 | 42.34673693030 | -71.37046505930 |
| Great Meadows National Wildlife Refuge | United States Department of the Interior | 79.537 | 42.34966484730 | -71.37492145180 |
| Great Meadows National Wildlife Refuge | United States Department of the Interior | 19.261 | 42.34497761110 | -71.37882261410 |
| Great Meadows National Wildlife Refuge | United States Department of the Interior | 16.913 | 42.34731058490 | -71.38093625850 |
| Great Meadows National Wildlife Refuge | United States Department of the Interior | 6.451 | 42.34624724400 | -71.38240821880 |
| Great Meadows National Wildlife Refuge | United States Department of the Interior | 14.018 | 42.34801998390 | -71.38360540390 |
| Old Burying Ground | City of Cambridge | 1.958 | 42.37498229510 | -71.11989967850 |
| Jackson Road Median | City of Newton | 1.076 | 42.35839654580 | -71.19542427940 |
| Bessie Barnes Park | Boston Natural Areas Network | 0.096 | 42.33603173580 | -71.08404867950 |
| Bessie Barnes Community Garden | Boston Natural Areas Network | 0.146 | 42.33624670540 | -71.08441876920 |
| Frederick Douglass Peace Garden | Boston Planning and Development Agency | 0.122 | 42.33654736160 | -71.08435296920 |
| The Carter School Sensory Garden Outdoor Classroom | City of Boston | 0.367 | 42.34076726560 | -71.08352216320 |
| Hurley Elementary School Playground | City of Boston | 0.763 | 42.33875150870 | -71.07805367380 |
| Blackstone Innovation School Playground | City of Boston | 0.820 | 42.34030731170 | -71.07241704830 |
| Union Park | City of Boston | 0.368 | 42.34284059490 | -71.07142796520 |
| Ringgold Park | City of Boston | 0.376 | 42.34322999220 | -71.07013217850 |
| Hanson Street Play Area | City of Boston | 0.070 | 42.34343992000 | -71.07020140830 |
| Watson Park | Boston Planning and Development Agency | 0.015 | 42.34370619990 | -71.06877625970 |
| Watson Park | Boston Planning and Development Agency | 0.069 | 42.34373068180 | -71.06850126620 |
| Braddock Park | City of Boston | 0.092 | 42.34435741250 | -71.07879259610 |
| Josiah Quincy Upper School Playground | City of Boston | 0.297 | 42.34740103870 | -71.06389992710 |
| Frieda Garcia Children's Park | City of Boston | 0.271 | 42.34814474830 | -71.07343364750 |
| Savin Hill Park | City of Boston | 8.314 | 42.31081277960 | -71.04891706220 |
| Doherty-Gibson Playground | City of Boston | 5.793 | 42.29733527410 | -71.06187023780 |
| Centervale Park | City of Boston | 0.224 | 42.29630720810 | -71.06359364530 |
| Wellesley Park | City of Boston | 0.700 | 42.29594955590 | -71.06581399820 |
| Hemenway Playground | City of Boston | 4.411 | 42.29137186830 | -71.05614271790 |
| Dorchester Park | City of Boston | 27.248 | 42.27664038490 | -71.06368527720 |
| Gladeside Conservation Area | City of Boston | 10.298 | 42.27438532510 | -71.08720573720 |
| Walker Playground | City of Boston | 5.980 | 42.27796970120 | -71.08949459090 |
| Hunt Playground | City of Boston | 17.705 | 42.27428234980 | -71.09690009100 |
| Canton Water Supply Land | Town of Canton | 12.310 | 42.19364722580 | -71.15384108760 |

| SITE NAME | OWNER | SITE AREA (ACRES) | LATITUDE | LONGITUDE |
|---|---|---|---|---|
| Camp Ousamequin Recreation Area | Town of Halifax | 41.664 | 42.00591618820 | -70.85163321810 |
| Mozart Street Playground | City of Boston | 0.800 | 42.32234795860 | -71.10448686100 |
| Wrentham Water Supply Land | Town of Wrentham | 56.535 | 42.07126533180 | -71.35429882800 |
| Wrentham Water Supply Land | Town of Wrentham | 5.871 | 42.07384874290 | -71.34883416100 |
| Wrentham Water Supply Land | Town of Wrentham | 3.390 | 42.06957908820 | -71.35773190510 |
| Mary C Burke School Athletic Fields | City of Chelsea | 2.435 | 42.39866081320 | -71.01948871010 |
| Mary C Burke School Playground | City of Chelsea | 1.277 | 42.39922730600 | -71.01792198840 |
| Hockomock Swamp WMA | Department of Fish and Game | 20.526 | 41.99594192240 | -71.03954886250 |
| Hockomock Swamp WMA | Department of Fish and Game | 8.773 | 41.99115860530 | -71.04203510370 |
| Hockomock Swamp WMA | Department of Fish and Game | 55.129 | 41.99112084090 | -71.03942461200 |
| Bay Path Lane CR | VRT Corporation | 0.837 | 42.17762877510 | -70.87635431420 |
| Bay Path Lane CR | VRT Corporation | 10.677 | 42.17648210000 | -70.87895973760 |
| Tara Drive CR | Cuddahy Joseph H and Maureen R | 2.428 | 42.13573863180 | -70.79792936470 |
| Hockomock Swamp WMA | Department of Fish and Game | 3.459 | 41.99356309680 | -71.04167900450 |
| Scituate Water Supply Land | Town of Scituate | 38.964 | 42.18515237630 | -70.79611861380 |
| Laurelwood CR | Simeone Properties LLC | 11.821 | 42.18817087890 | -70.79563557430 |
| Hockomock Swamp WMA | Department of Fish and Game | 4.212 | 41.99373987700 | -71.04340017850 |
| Bridgewater Town Common | Town of Bridgewater | 0.655 | 41.98929188170 | -70.97612854040 |
| Thaddeus Chandler Sanctuary | Town of Duxbury | 0.942 | 42.04497041360 | -70.76774776570 |
| Thaddeus Chandler Sanctuary | Town of Duxbury | 7.955 | 42.04456312600 | -70.76629091760 |
| Thaddeus Chandler Sanctuary | Town of Duxbury | 103.802 | 42.04295551720 | -70.76089467690 |
| Duxbury Water Supply Land | Town of Duxbury | 1.835 | 42.04152921100 | -70.75536396290 |
| Liberty Pole Road Conservation Area | Town of Hingham | 0.808 | 42.19958528750 | -70.88672866960 |
| Cushing Street Conservation Area | Town of Hingham | 6.521 | 42.20316543930 | -70.88848612470 |
| South School Playground | Town of Hingham | 23.980 | 42.20116396670 | -70.88704610900 |
| Wayside Forest Conservation Area | Sudbury Valley Trustees | 26.681 | 42.34140345830 | -71.46976435860 |
| Harambee Park | City of Boston | 44.744 | 42.29224241520 | -71.08506446860 |
| Saint Mary's Cemetery | Roman Catholic Archdiocese of Boston | 10.502 | 42.29018949200 | -71.08023344300 |
| White Stadium | George Robert White Fund | 12.581 | 42.30950801980 | -71.09549317760 |
| Franklin Park | City of Boston | 397.039 | 42.30221581020 | -71.09588998220 |
| Marcella Park | City of Boston | 5.429 | 42.32274077730 | -71.09622512960 |
| Higginson-Lewis School Playground | City of Boston | 0.366 | 42.32073058310 | -71.08658485390 |
| Horatio Harris Park | City of Boston | 2.491 | 42.31857410180 | -71.09001522630 |
| Buena Vista Urban Wild | City of Boston | 1.478 | 42.32351995420 | -71.08331807120 |
| Little Scobie Playground | City of Boston | 0.793 | 42.32270173880 | -71.08072588430 |
| Mount Pleasant Play Area | City of Boston | 0.399 | 42.32706168550 | -71.07918650200 |
| Justice Edward O Gourdin Veterans Memorial Park | City of Boston | 0.503 | 42.32890087430 | -71.08574938190 |
| Highland Park | City of Boston | 3.624 | 42.32522250080 | -71.09498520340 |
| Roberts Playground | City of Boston | 10.224 | 42.28567478470 | -71.07361150170 |
| Ella G Hill Playground | Town of Foxborough | 0.361 | 42.06221401330 | -71.20313424490 |
| Robbins Street Conservation Area | Town of Avon | 16.165 | 42.13023154170 | -71.03573290140 |
| Crowley Elementary School Playground | Town of Avon | 3.932 | 42.12940470630 | -71.03238337110 |
| East Main Street Cemetery | Town of Avon | 0.266 | 42.12629430000 | -71.03620011860 |
| St Michaels Cemetery | Roman Catholic Archdiocese of Boston | 10.436 | 42.12930316440 | -71.03065185920 |
| DeMarco Park | Town of Avon | 24.143 | 42.13444798260 | -71.03663913050 |
| Moose Hill CR | Alta Moose Hill LLC | 5.101 | 42.14609436160 | -71.20959274370 |
| Bay Road Conservation Area | Town of Easton | 14.974 | 42.04047132030 | -71.12126307300 |
| Bay Road Conservation Area | Town of Easton | 2.850 | 42.03881723260 | -71.11958035870 |

| SITE NAME | OWNER | SITE AREA (ACRES) | LATITUDE | LONGITUDE |
|---|---|---|---|---|
| Black Brook Road Conservation Area | Town of Easton | 7.099 | 42.04397550600 | -71.11816892260 |
| Indian Head Conservation Area | Town of Hanover | 13.536 | 42.10107761720 | -70.81889718300 |
| Indian Head Conservation Area | Town of Hanover | 3.205 | 42.10073064070 | -70.81625592720 |
| Indian Head Conservation Area | Town of Hanover | 20.247 | 42.09968778240 | -70.81246079160 |
| Meadowview Farm Conservation Area | Town of Pembroke | 11.351 | 42.09407894080 | -70.81955667810 |
| Crescent Hill Farms Conservation Area | Town of Pembroke | 17.434 | 42.09025439220 | -70.81996414750 |
| Cedar Swamp Wetlands Conservation Area | Town of Sharon | 20.197 | 42.10216696480 | -71.19808975570 |
| Cedar Swamp Wetlands Conservation Area | Town of Sharon | 3.284 | 42.10157524880 | -71.19482976420 |
| Cedar Swamp Wetlands Conservation Area | Town of Sharon | 4.558 | 42.10457425160 | -71.19471344570 |
| Black Brook Road Conservation Area | Town of Easton | 20.313 | 42.04097861040 | -71.11774036490 |
| Norway Farms CR | Norway Farms Homeowners Association Trust | 0.721 | 42.12040700310 | -71.34094197360 |
| Norway Farms CR | Norway Farms Homeowners Association Trust | 2.756 | 42.12031956510 | -71.34435087290 |
| Norway Farms CR | Norway Farms Homeowners Association Trust | 8.391 | 42.11976077880 | -71.34352124460 |
| The Meadows CR | Deer Hollow Charitable Wildlife Trust Inc | 20.187 | 41.95417709490 | -70.97663328640 |
| Noanet Woodlands | The Trustees of Reservations | 9.408 | 42.23844638040 | -71.25595267890 |
| Larrabee Estate Conservation Area | Town of Dover | 22.043 | 42.23645630710 | -71.24989344460 |
| Strawberry Hill Farm CR | Law Donald and Molyneaux Sara | 0.973 | 42.24656335690 | -71.24500677990 |
| Strawberry Hill Farm CR | Law Donald and Molyneaux Sara | 1.201 | 42.24661847420 | -71.24639971580 |
| Strawberry Hill Farm CR | Law Donald and Molyneaux Sara | 1.236 | 42.24706562700 | -71.24571240110 |
| Strawberry Hill CR | Law Donald F and Karlson Steven E and MacWilliams John J | 2.131 | 42.24821617620 | -71.24959831420 |
| Strawberry Hill CR | Law Donald F and Karlson Steven E and MacWilliams John J | 4.563 | 42.24798536270 | -71.24974599470 |
| Cedar Swamp Wetlands Conservation Area | Town of Sharon | 3.641 | 42.10408866830 | -71.19739544490 |
| Cedar Street Conservation Area | Town of Middleborough | 17.643 | 41.93599295870 | -70.85442426130 |
| Steep Hill Brook Conservation Area | Town of Canton | 17.210 | 42.14150829450 | -71.14120525010 |
| Bailey Court Conservation Area | Town of Canton | 4.183 | 42.14598384580 | -71.14428484460 |
| Walpole Street Conservation Area | Town of Dover | 29.379 | 42.22141288810 | -71.26003890160 |
| Charles River Natural Valley Storage Area | Army Corps of Engineers | 1.520 | 42.26248060740 | -71.28988981430 |
| Pegan Lane Conservation Area | Dover Land Conservation Trust | 2.924 | 42.24800079010 | -71.30755574310 |
| Swiny CR | Swiny Mary H W | 10.976 | 42.24961876540 | -71.26055032970 |
| Blake CR | Blake Caroline A H | 20.729 | 42.24784350040 | -71.25436847660 |
| Fogg/White CR | Fogg Stephen K and White Katherine S | 3.019 | 42.24316778970 | -71.24914967800 |
| Prout CR | Prout Daphne B | 5.363 | 42.23932553080 | -71.31586316980 |
| Charles River Natural Valley Storage Area | Army Corps of Engineers | 10.667 | 42.25527030520 | -71.28603702510 |
| Charles River Natural Valley Storage Area | Army Corps of Engineers | 0.982 | 42.25595179020 | -71.28471286930 |
| Charles River Natural Valley Storage Area | Army Corps of Engineers | 1.019 | 42.25636033360 | -71.28501366370 |
| Chickering Farm CR | Faulkner Henry B and Kathleen W | 27.551 | 42.25298296710 | -71.28470846210 |
| Nawn Farm CR | Clowes Margaret J | 1.850 | 42.24528113490 | -71.30171558100 |
| Nawn Farm CR | Clowes Margaret J | 5.180 | 42.24686278320 | -71.30171506180 |
| Jackson CR | Jackson Mary F | 4.121 | 42.24125689800 | -71.30467192420 |
| Jackson CR | Jackson Jr Charles | 4.774 | 42.24292668950 | -71.30451712920 |
| Hallowell CR | Hallowell Phillips and Jane C | 16.623 | 42.24016030170 | -71.27387806610 |
| Jackson CR | Jackson Elizabeth B | 4.068 | 42.24756017900 | -71.30599599480 |
| Baron Estates CR | NB Realty Trust and Nye Realty Trust and Jess Development LLC | 12.366 | 42.04198672940 | -71.16980343330 |
| Baron Estates CR | NB Realty Trust and Nye Realty Trust and Jess Development LLC | 5.453 | 42.04221244400 | -71.16528490230 |
| Noyes Playground | City of Boston | 8.311 | 42.38780046140 | -71.01026977350 |
| Central Elementary School Playground | Town of Halifax | 10.667 | 41.99045447740 | -70.85689803970 |

| SITE NAME | OWNER | SITE AREA (ACRES) | LATITUDE | LONGITUDE |
|---|---|---|---|---|
| Halifax Central Cemetery | Town of Halifax | 9.573 | 41.99333072340 | -70.86065320340 |
| North River Conservation Area | Town of Pembroke | 3.737 | 42.11577119620 | -70.77633420470 |
| Riverside Plaza | City of Medford | 0.231 | 42.41785139030 | -71.10775119310 |
| Harry Jason Jr Memorial Park | Town of Plympton | 51.200 | 41.96423338210 | -70.84619229580 |
| Harry Jason Jr Memorial Park | Town of Plympton | 0.044 | 41.96760308490 | -70.84750615970 |
| Harry Jason Jr Memorial Park | Town of Plympton | 2.950 | 41.96753178650 | -70.84496651980 |
| Forest Trail Conservation Area | Town of East Bridgewater | 5.172 | 42.02954753440 | -70.91403260070 |
| Bailey Court Conservation Area | Town of Canton | 5.129 | 42.14593225500 | -71.14179656020 |
| Steep Hill Brook Conservation Area | Town of Canton | 5.265 | 42.14387048220 | -71.14372735380 |
| Bailey Court Conservation Area | Town of Canton | 3.336 | 42.14454055850 | -71.14277012580 |
| Bailey Court Conservation Area | Town of Canton | 2.058 | 42.14506637570 | -71.14451867430 |
| Messinger Street Conservation Area | Town of Canton | 0.422 | 42.14694703320 | -71.14484733140 |
| Silk Mill Pond Conservation Area | Town of Canton | 1.701 | 42.14551574000 | -71.14767068270 |
| Silk Mill Pond Conservation Area | Town of Canton | 0.015 | 42.14656059810 | -71.14697927660 |
| Silk Mill Pond Conservation Area | Town of Canton | 2.745 | 42.14599583280 | -71.14742391400 |
| Silk Mill Pond Conservation Area | Town of Canton | 0.069 | 42.14661429370 | -71.14684217560 |
| South Street Conservation Area | Town of Wrentham | 17.093 | 42.05539090910 | -71.33257890840 |
| Wheaton Farm | Town of Easton | 17.086 | 42.00155657300 | -71.11568095700 |
| Wheaton Farm | Town of Easton | 19.602 | 42.00275510870 | -71.11170750140 |
| Oak Street Conservation Area | Town of Duxbury | 15.083 | 42.02002299840 | -70.72379668970 |
| Dead Swamp Conservation Area | Town of Duxbury | 0.522 | 42.01848141820 | -70.72716094420 |
| Jackson CR | Jackson Elizabeth B | 0.189 | 42.24838807810 | -71.30536451980 |
| Pegan Lane Conservation Area | Dover Land Conservation Trust | 3.394 | 42.24865208040 | -71.31057561880 |
| Elm Bank Reservation | DCR - Division of State Parks and Recreation | 113.891 | 42.27562833220 | -71.30305759220 |
| Elm Bank Reservation | DCR - Division of State Parks and Recreation | 16.674 | 42.27500563810 | -71.30773243960 |
| Elm Bank Reservation | DCR - Division of State Parks and Recreation | 43.966 | 42.27735049190 | -71.29949525380 |
| Dover Road Conservation Area | Dover Land Conservation Trust | 2.737 | 42.27034899570 | -71.30751297960 |
| Pleasant View Conservation Area | Dover Land Conservation Trust | 0.271 | 42.25858197340 | -71.30252880340 |
| Pleasant View Conservation Area | Dover Land Conservation Trust | 0.378 | 42.25891876830 | -71.30305447100 |
| Pleasant View Conservation Area | Dover Land Conservation Trust | 4.794 | 42.26040247670 | -71.30227345840 |
| Pleasant Street Conservation Area | Dover Land Conservation Trust | 2.556 | 42.25971770240 | -71.30425511350 |
| Pegan Lane Conservation Area | Dover Land Conservation Trust | 0.165 | 42.25927586460 | -71.30569428090 |
| Pegan Lane Conservation Area | Dover Land Conservation Trust | 0.335 | 42.25951553170 | -71.30558155070 |
| Chickering Elementary School Playground | Town of Dover | 37.049 | 42.25018295970 | -71.27151395160 |
| Willow Street Conservation Area | Dover Land Conservation Trust | 1.357 | 42.25309102810 | -71.26597411900 |
| Willow Street Conservation Area | Dover Land Conservation Trust | 2.040 | 42.25302390470 | -71.26551148830 |
| Charles River Conservation Area | Town of Dover | 0.629 | 42.25821759320 | -71.26318362000 |
| Ard Righ Estates Conservation Area | Town of Dover | 2.803 | 42.22465335120 | -71.31531660370 |
| Ard Righ Estates Conservation Area | Town of Dover | 2.085 | 42.22356114510 | -71.31365392360 |
| Ard Righ Estates Conservation Area | Town of Dover | 2.343 | 42.22359994970 | -71.31462048980 |
| Dover Water Supply Land | Town of Dover | 6.054 | 42.24914142990 | -71.28591463380 |
| Dover Water Supply Land | Town of Dover | 3.092 | 42.25927382580 | -71.28489430100 |
| Pegan Hill Conservation Area | The Trustees of Reservations | 1.283 | 42.25434281170 | -71.30456830280 |
| Underwood Playground | Town of Belmont | 3.699 | 42.39374220130 | -71.17168420490 |
| Grove Street Playground | Town of Belmont | 10.058 | 42.38216567580 | -71.15912381150 |
| Belmont Cemetery | Town of Belmont | 12.663 | 42.38053880570 | -71.15670428960 |
| Belmont Cemetery | City of Cambridge | 4.360 | 42.37964962490 | -71.15503295410 |
| Cambridge Water Supply Land | City of Cambridge | 11.602 | 42.38289090020 | -71.16864350780 |

| SITE NAME | OWNER | SITE AREA (ACRES) | LATITUDE | LONGITUDE |
|---|---|---|---|---|
| Chenery Middle School Atheltic Fields | Town of Belmont | 3.898 | 42.38525481380 | -71.17163147650 |
| Cooper Square | City of Cambridge | 0.228 | 42.36946924110 | -71.10786417520 |
| Pembroke Country Club | Pembroke Country Club LLC | 179.939 | 42.08161402460 | -70.83201890110 |
| Pembroke Water Supply Land | Town of Pembroke | 2.489 | 42.07738415080 | -70.82587152380 |
| Lage Preserve | Town of Pembroke | 33.230 | 42.07385644820 | -70.79550783070 |
| Equestrian Estates Conservation Area | Town of Pembroke | 16.406 | 42.07593636940 | -70.81846426560 |
| Little's Lane Conservation Area | Town of Pembroke | 13.106 | 42.07759072990 | -70.80374437830 |
| Hubbell Preserve | Town of Scituate | 14.880 | 42.23298628090 | -70.77777731100 |
| Hubbell Preserve | Town of Scituate | 0.641 | 42.23115563590 | -70.77387972180 |
| Bear Swamp Conservation Area | Town of Randolph | 14.682 | 42.16087651720 | -71.05494416470 |
| Beaver Brook Conservation Area | Town of East Bridgewater | 13.856 | 42.05218636300 | -70.98039797880 |
| Beaver Brook Conservation Area | Town of East Bridgewater | 17.086 | 42.05086273110 | -70.98081759060 |
| Beaver Brook Conservation Area | Town of East Bridgewater | 18.214 | 42.05047536860 | -70.98429006510 |
| Beaver Brook Beagle Club | Town of East Bridgewater | 42.003 | 42.05581761360 | -70.98563556400 |
| Beaver Brook Conservation Area | Town of East Bridgewater | 8.178 | 42.05212067800 | -70.98491821510 |
| Turnpike Street Conservation Area | Town of Canton | 13.106 | 42.18255966170 | -71.11879863470 |
| Autumn Park Conservation Area | Town of Mansfield | 1.898 | 42.00194784480 | -71.18550757190 |
| Autumn Park Conservation Area | Town of Mansfield | 12.978 | 42.00361206150 | -71.18644856040 |
| Essex Street Conservation Area | Town of Mansfield | 0.968 | 42.00389564320 | -71.18400181640 |
| Miller Hill Road Conservation Area | Dover Land Conservation Trust | 2.096 | 42.22834598590 | -71.30923763860 |
| Miller Hill Road Conservation Area | Dover Land Conservation Trust | 1.316 | 42.22918904590 | -71.30952045380 |
| Noanet Woodlands | The Trustees of Reservations | 2.400 | 42.23534690320 | -71.27493097090 |
| Noanet Woodlands | The Trustees of Reservations | 2.091 | 42.22354767220 | -71.26971361030 |
| Hunters Path Conservation Area | Town of Dover | 2.279 | 42.22049282080 | -71.26609839710 |
| Hunters Path Conservation Area | Town of Dover | 0.193 | 42.22027922570 | -71.26745169760 |
| Mill Brook Conservation Area | Town of Westwood | 1.166 | 42.21655982710 | -71.24671740870 |
| Taunton River WMA | Department of Fish and Game | 100.519 | 41.93588763590 | -70.93079244660 |
| Thetford Evans Playground | City of Boston | 0.866 | 42.28327349590 | -71.07784001680 |
| Crawford Street Playground | City of Boston | 1.670 | 42.31530986810 | -71.09285373370 |
| Mary Hannon Park | City of Boston | 1.967 | 42.31949444660 | -71.07147079240 |
| Hayes Square | City of Boston | 0.100 | 42.37683984870 | -71.05681621650 |
| Charter Street Park | City of Boston | 0.211 | 42.36680974470 | -71.05327856150 |
| Cook Street Playground | City of Boston | 0.101 | 42.38088041180 | -71.06406854680 |
| Doherty Playground | City of Boston | 3.741 | 42.38235361120 | -71.06755153730 |
| Byrne Playground | City of Boston | 1.188 | 42.30088395910 | -71.05235578350 |
| Quincy/Coleman Garden | Dorchester Gardenlands | 0.301 | 42.30857578390 | -71.06609763200 |
| Fernald Rock | City of Boston | 0.063 | 42.31000317910 | -71.06715389360 |
| Vietnam War Memorial | City of Boston | 8.024 | 42.31149513270 | -71.04491382660 |
| Neponset River Conservation Area | Town of Canton | 5.734 | 42.16426382750 | -71.17236846790 |
| Cedar Swamp Conservation Area | Town of Stoughton | 28.129 | 42.10417046880 | -71.09044747870 |
| Eames Brook Farm CR | Hannah Brook LLC | 6.609 | 42.15351934970 | -70.73784364680 |
| Charlescote Farm CR | Charlescote Farm Trust 1 | 23.315 | 42.23513685370 | -71.33416663380 |
| Lawrence Meadow | Commonwealth of Massachusetts | 31.047 | 42.38601314340 | -71.21082271100 |
| Charles River Natural Valley Storage Area | Army Corps of Engineers | 1.995 | 42.14695868870 | -71.46571340810 |
| Winthrop Heights Conservation Area | Town of Medway | 7.178 | 42.17738784650 | -71.43124986500 |
| Causeway Street Conservation Area | Town of Medway | 5.157 | 42.17646752050 | -71.40127580540 |
| Bridge Island Meadows | The Trustees of Reservations | 5.248 | 42.18628175250 | -71.34497180170 |
| Bridge Island Meadows | The Trustees of Reservations | 5.182 | 42.19478800340 | -71.34208938340 |

| SITE NAME | OWNER | SITE AREA (ACRES) | LATITUDE | LONGITUDE |
|---|---|---|---|---|
| Lilja Elementary School Playground | Town of Natick | 2.303 | 42.29516220360 | -71.32666667950 |
| Sargent Field | Town of Natick | 4.570 | 42.29645051890 | -71.32781800730 |
| MathWorks Field | Town of Natick | 2.149 | 42.29738187490 | -71.32837798520 |
| Wisteria Ways II CR | Wisteria Ways II Homeowners Trust | 7.546 | 42.15473964240 | -71.23424930010 |
| Wisteria Ways II CR | Wisteria Ways II Homeowners Trust | 0.569 | 42.15701596640 | -71.23234188950 |
| Wisteria Ways II CR | Wisteria Ways II Homeowners Trust | 0.611 | 42.15768621610 | -71.23256465740 |
| Wisteria Ways II CR | Wisteria Ways II Homeowners Trust | 5.953 | 42.15655879540 | -71.23573927120 |
| Wisteria Ways II CR | Wisteria Ways II Homeowners Trust | 30.750 | 42.15531176370 | -71.23667795870 |
| Neponset River Conservation Area | Town of Walpole | 0.128 | 42.15562495210 | -71.24226512380 |
| Neponset River Conservation Area | Town of Walpole | 2.235 | 42.15609694090 | -71.24049345490 |
| Pinnacle Conservation Area | Town of Walpole | 14.815 | 42.15874990110 | -71.22809941530 |
| Norfolk County Agricultural High School Ballfields | County of Norfolk | 7.458 | 42.16498451260 | -71.23833236350 |
| Cobbs Pond Conservation Area | Town of Walpole | 9.757 | 42.15948617580 | -71.24477698120 |
| Cobbs Pond Conservation Area | Town of Walpole | 21.516 | 42.15870574210 | -71.24585860970 |
| Fisher Elementary School Playground | Town of Walpole | 2.656 | 42.16256672010 | -71.24361766670 |
| East Walpole Conservation Area | Town of Walpole | 2.607 | 42.16112597740 | -71.20663548420 |
| Clark Pond Conservation Area | Town of Walpole | 2.967 | 42.13641494210 | -71.24071953900 |
| Clark Pond Conservation Area | Town of Walpole | 0.107 | 42.13743160990 | -71.24059136040 |
| Clark Pond Conservation Area | Town of Walpole | 0.379 | 42.13832956110 | -71.24127556500 |
| Clark Pond Conservation Area | Town of Walpole | 8.737 | 42.13783748880 | -71.24201000570 |
| Clark Pond Conservation Area | Town of Walpole | 2.971 | 42.13835020140 | -71.24299966720 |
| Peirce Estates Conservation Area | Weston Forest and Trail Association | 0.526 | 42.32248923420 | -71.29271996840 |
| Peirce Estates Conservation Area | Weston Forest and Trail Association | 0.435 | 42.32270218140 | -71.29368514000 |
| Shady Hill Road Conservation Area | Weston Forest and Trail Association | 0.797 | 42.32399558320 | -71.29950705760 |
| Wit's End Conservation Area | Weston Forest and Trail Association | 0.603 | 42.32180091190 | -71.31017576880 |
| Bridge Island Meadows | The Trustees of Reservations | 4.418 | 42.19855918850 | -71.34385463130 |
| Charles River Natural Valley Storage Area | Army Corps of Engineers | 9.334 | 42.17945394220 | -71.34979968520 |
| Millis Water Supply Land | Town of Millis | 21.227 | 42.17919208530 | -71.35171569560 |
| Cedar Swamp Conservation Area | Town of Walpole | 51.143 | 42.11905165460 | -71.26226647560 |
| South Street Conservation Area | Town of Walpole | 42.143 | 42.12153233830 | -71.25413386620 |
| Cedar Swamp Conservation Area | Town of Walpole | 4.206 | 42.11975852040 | -71.25743048800 |
| Cedar Swamp Conservation Area | Town of Walpole | 2.331 | 42.12041848330 | -71.25690635330 |
| Cedar Swamp Conservation Area | Town of Walpole | 4.529 | 42.12098288840 | -71.25844301260 |
| Cedar Swamp Conservation Area | Town of Walpole | 7.603 | 42.12129903080 | -71.25997527100 |
| Cedar Swamp Conservation Area | Town of Walpole | 3.198 | 42.11874977730 | -71.25864824640 |
| Cedar Swamp Conservation Area | Town of Walpole | 4.810 | 42.11963186720 | -71.25920759900 |
| Farringtons Pond Conservation Area | Town of Stoughton | 16.983 | 42.10876571170 | -71.11431757370 |
| Farringtons Pond Conservation Area | Town of Stoughton | 3.902 | 42.11015931610 | -71.11553419330 |
| Cedar Swamp Conservation Area | Town of Walpole | 15.430 | 42.11221374130 | -71.25835644980 |
| Cedar Swamp Conservation Area | Town of Walpole | 3.270 | 42.11487873800 | -71.25785180590 |
| Cedar Swamp Conservation Area | Town of Walpole | 9.735 | 42.11635373020 | -71.25895140880 |
| Neponset Meadows Conservation Area | Town of Walpole | 2.385 | 42.11641231500 | -71.25446930150 |
| Cedar Swamp Conservation Area | Town of Walpole | 5.809 | 42.11549947020 | -71.25709660410 |
| Cedar Swamp Conservation Area | Town of Walpole | 1.440 | 42.11684170350 | -71.25676959590 |
| Wit's End Conservation Area | Weston Forest and Trail Association | 0.134 | 42.32207045820 | -71.31101133860 |
| Hickory Road Conservation Area | Weston Forest and Trail Association | 0.476 | 42.32151044010 | -71.31186993190 |
| Medway High School Athletic Fields | Town of Medway | 32.500 | 42.15185526800 | -71.43857978700 |
| Cronks Rocky Woodland | Wellesley Conservation Council | 0.580 | 42.30105403900 | -71.29919027080 |

| SITE NAME | OWNER | SITE AREA (ACRES) | LATITUDE | LONGITUDE |
|---|---|---|---|---|
| Clark Parcel CR | Town of Ashland | 28.305 | 42.27273762380 | -71.49098648940 |
| Warren Woods Conservation Area | Town of Ashland | 101.102 | 42.23551414640 | -71.45399883910 |
| Warren Woods CR | Town of Ashland | 1.003 | 42.23710304010 | -71.45844292090 |
| Warren Woods CR | Town of Ashland | 15.200 | 42.23553014160 | -71.45877031280 |
| Beals Preserve | Southborough Open Land Foundation | 13.098 | 42.30446904190 | -71.55160579910 |
| Beals Preserve | Southborough Open Land Foundation | 42.012 | 42.30327918190 | -71.55294314460 |
| Dearview Meadows Conservation Area | Town of Medway | 9.691 | 42.14697217270 | -71.44613738030 |
| Chase Run Conservation Area | Town of Stoughton | 47.687 | 42.10049960660 | -71.07603548630 |
| Stone Street CR | Delapa Anthony F and Joanne C Trustees of the Stone Pond Realty Trust | 1.326 | 42.13999137790 | -71.24181209950 |
| Lincoln Road Conservation Area | Town of Walpole | 1.759 | 42.13417203450 | -71.30075652370 |
| Lincoln Road Conservation Area | Town of Walpole | 0.935 | 42.13233653760 | -71.29578189720 |
| Lincoln Road Conservation Area | Town of Walpole | 0.764 | 42.13037426530 | -71.29903561090 |
| Briarcliff Lane Conservation Area | Town of Holliston | 19.973 | 42.20928205020 | -71.46829076850 |
| Pratt Farm Lane Conservation Area | Town of Pembroke | 19.318 | 42.05936823700 | -70.79054714580 |
| Whitney Street Conservation Area | Town of Holliston | 3.173 | 42.21439866510 | -71.40929645310 |
| Dopping Brook Conservation Area | Town of Sherborn | 6.148 | 42.21960679700 | -71.40906896280 |
| Laurel Road CR | Ciccone Joseph M and Kerrianne C | 0.291 | 42.31563627620 | -71.16783692790 |
| Hannigan Square | City of Boston | 0.216 | 42.33465549460 | -71.03384543240 |
| Norwood Acres Conservation Area | Town of Medway | 4.497 | 42.14886328300 | -71.44646567490 |
| Hanlon Road Conservation Area | Town of Holliston | 8.644 | 42.19076585820 | -71.48632993790 |
| Deer Creek at Holliston Conservation Area | Town of Holliston | 8.692 | 42.19480096360 | -71.48603923580 |
| Wilson Acres Conservation Area | Town of Holliston | 33.753 | 42.19798721460 | -71.48705578570 |
| Deer Creek at Holliston Conservation Area | Town of Holliston | 26.235 | 42.19849058330 | -71.48329835620 |
| Marshall Street Field Complex | Town of Holliston | 27.751 | 42.19954042600 | -71.47773043130 |
| Prentice Street Conservation Area | Town of Holliston | 2.661 | 42.20213808200 | -71.47394557470 |
| Liberty Estates Conservation Area | Town of Southborough | 5.359 | 42.27042020760 | -71.51102875500 |
| Liberty Estates Conservation Area | Town of Southborough | 16.658 | 42.26853993880 | -71.50902498260 |
| Duxbury Marsh Conservation Area | Town of Marshfield | 26.075 | 42.06872066560 | -70.66524708830 |
| Duxbury Marsh Conservation Area | Town of Marshfield | 18.665 | 42.07049717770 | -70.66398757150 |
| Acorn Woods II Conservation Area | City of Franklin | 24.914 | 42.09732122870 | -71.36468690690 |
| Meadowlark Field | City of Franklin | 7.552 | 42.10146509490 | -71.36617808490 |
| Country Way Conservation Area | Town of Scituate | 29.883 | 42.18864333130 | -70.74277644580 |
| Soule Farm APR | Town of Middleborough | 85.026 | 41.93619221810 | -70.84081442710 |
| Salmon Health and Retirement Community CR | Medway Land Venture LLC | 11.543 | 42.13777163530 | -71.41158062710 |
| Salmon Health and Retirement Community CR | Medway Land Venture LLC | 26.740 | 42.13571406800 | -71.41324653930 |
| Williamsburg Way CR | Yorkis Paul G Trustee of the Williamsburg Condiminium Trust | 1.116 | 42.14220421070 | -71.45769237320 |
| Milford Street Conservation Area | Town of Medway | 3.016 | 42.14441868970 | -71.46450077030 |
| Milford Street Conservation Area | Town of Medway | 3.499 | 42.14439321110 | -71.46386920320 |
| Charles River Natural Valley Storage Area | Army Corps of Engineers | 2.342 | 42.15643434560 | -71.47350716980 |
| Hopping Brook Conservation Area | Town of Holliston | 4.367 | 42.15758786520 | -71.47132421780 |
| Milford Street Conservation Area | Town of Medway | 5.465 | 42.14602077730 | -71.47733767940 |
| Ardmore Circle Conservation Area | Town of Medway | 1.108 | 42.13970460050 | -71.44074436580 |
| Evergreen Cemetery | Evergreen Cemetery Association | 12.959 | 42.14613918730 | -71.42338044220 |
| Union Cemetery | City of Boston | 0.120 | 42.33408514420 | -71.03451186570 |
| Hawes Burying Ground | City of Boston | 0.243 | 42.33429090540 | -71.03451279430 |
| Oliver Hazard Perry School Playground | City of Boston | 0.549 | 42.33180999650 | -71.03016794490 |
| Buckley Playground | City of Boston | 0.649 | 42.33932954700 | -71.04912328330 |

| SITE NAME | OWNER | SITE AREA (ACRES) | LATITUDE | LONGITUDE |
|---|---|---|---|---|
| Orton Field | City of Boston | 0.937 | 42.33853956180 | -71.05333497160 |
| Dedham-Westwood Water Supply Land | Dedham-Westwood Water District | 8.341 | 42.25260584840 | -71.18107756870 |
| Dedham-Westwood Water Supply Land | Dedham-Westwood Water District | 1.381 | 42.25382609380 | -71.18217919310 |
| Charles River Natural Valley Storage Area | Army Corps of Engineers | 3.847 | 42.25118022550 | -71.17292216450 |
| Wentworth Recreational Area | Town of Westwood | 4.315 | 42.22353516800 | -71.18475359510 |
| Wentworth Recreational Area | Town of Westwood | 0.529 | 42.22435479120 | -71.18370653900 |
| Norfolk Golf Club | Norfolk Golf Club | 44.535 | 42.21979366030 | -71.17414979650 |
| Putting Drive Conservation Area | Town of Westwood | 12.360 | 42.21681232930 | -71.17902117330 |
| Downey Elementary School Playground | Town of Westwood | 6.212 | 42.21487565070 | -71.17561529610 |
| University Avenue Conservation Area | Town of Norwood | 19.103 | 42.19665583140 | -71.16905499480 |
| Early Childhood Education Center Playground | Town of Dedham | 3.662 | 42.23157862300 | -71.14654574130 |
| Manor Estates Park | Town of Dedham | 21.618 | 42.23308415730 | -71.14380700290 |
| Randall-Hilliard Preserve | Town of Halifax | 31.218 | 41.96902520590 | -70.89253272130 |
| Randall-Hilliard Preserve | Town of Halifax | 49.032 | 41.96953282910 | -70.88752895260 |
| DeMolles Edward C APR | DeMolles Edward C and Maryln | 20.720 | 42.03946771060 | -71.06012924800 |
| DeMolles Edward C APR | DeMolles Edward C and Maryln DeMolles | 39.885 | 42.04202640670 | -71.06220273870 |
| DeMolles Edward C APR | DeMolles Edward C and Maryln | 10.515 | 42.04321495720 | -71.05669456060 |
| Landham Brook Marsh Conservation Area | Town of Sudbury | 32.887 | 42.35508339920 | -71.40724395630 |
| Common Street Recreational Complex | Town of Dedham | 11.720 | 42.25855560330 | -71.19305589520 |
| Clapboardtree Street CR | Town of Westwood | 22.760 | 42.21228711180 | -71.20439749110 |
| Clapboardtree Street CR | Town of Westwood | 22.442 | 42.21458997840 | -71.20368759200 |
| Oak Hill Estates CR | Berkson Jason M and Charlotte S | 0.941 | 42.22088432860 | -71.17970988070 |
| McFarland CR | McFarland Duncan M and Ellen B | 6.011 | 42.21652110850 | -71.19934973250 |
| Purgatory Brook CR | Ferguson Katharine C and David L | 7.840 | 42.21935225170 | -71.19909912550 |
| Perry CR | Perry Samuel D and Alice deVermandois | 6.617 | 42.21573146080 | -71.23778112620 |
| Perry CR | Perry Samuel D and Alice deVermandois | 26.542 | 42.21606495960 | -71.23496171920 |
| The Pitts/Rynsaardt Park | Town of Westwood | 6.705 | 42.20708395370 | -71.23399883680 |
| William E Sheehan Elementary School Playground | Town of Westwood | 1.724 | 42.20786096820 | -71.23605588530 |
| Hale Reservation - Sen Ki | Hale Reservation | 29.620 | 42.21250200000 | -71.23703007640 |
| Sandy Valley Road CR | McFarland Duncan M and Ellen B | 1.828 | 42.22191962880 | -71.19800291670 |
| Sandy Valley Road CR | McFarland Duncan M and Ellen B | 2.744 | 42.22238225960 | -71.19765421400 |
| Sandy Valley Road CR | McFarland Duncan M and Ellen B | 52.219 | 42.22451943380 | -71.19715248770 |
| Sandy Valley Road CR | McFarland Duncan M and Ellen B | 18.097 | 42.22537966610 | -71.20215986350 |
| Woodard CR | Woodard Eric J and Julia B | 2.357 | 42.24419079130 | -71.22018604410 |
| Woodard CR | Woodard Eric J and Julia B | 2.605 | 42.24451834350 | -71.22136951520 |
| Ice Pond CR | Manor Karen Trustee of Summer Street Realty Trust | 2.561 | 42.24439148710 | -71.22261164490 |
| Ice Pond CR | Manor Karen Trustee of Summer Street Realty Trust | 0.164 | 42.24466820250 | -71.22369480630 |
| South Pleasant Street Conservation Area | Town of Hingham | 31.619 | 42.20793821270 | -70.87734634740 |
| Hockomock River Conservation Area | Town of West Bridgewater | 2.522 | 42.03885400650 | -71.06246086620 |
| Homenook CR | Chaves and Cincotta Inc | 44.375 | 41.96590130480 | -70.99093927860 |
| Packard CR | Packard Phyllis A | 11.579 | 41.94225026930 | -70.98140839760 |
| Town River Estates CR | DeGirolamo Peter M and David J and Roy L Trustees of Bismark Realty Trust | 17.520 | 41.99816542220 | -70.94938380710 |
| Stiles and Hart Conservation Area | Town of Bridgewater | 68.545 | 41.99833220550 | -70.96775732640 |
| Elmwood Cemetery | Elmwood Cemetery Corporation | 13.305 | 42.00884136940 | -70.95901415240 |
| West Meadows WMA | Department of Fish and Game | 50.079 | 42.04569996610 | -71.03923412930 |
| Wright Reservoir Conservation Area | Town of Duxbury | 0.041 | 42.06341319810 | -70.70507748350 |
| Wright Reservoir Conservation Area | Town of Duxbury | 1.780 | 42.06320311200 | -70.70948271970 |

| SITE NAME | OWNER | SITE AREA (ACRES) | LATITUDE | LONGITUDE |
|---|---|---|---|---|
| Wright Reservoir Conservation Area | Town of Duxbury | 0.753 | 42.06436424990 | -70.70356726360 |
| Wright Reservoir Conservation Area | Town of Duxbury | 0.225 | 42.06556847910 | -70.70427833900 |
| Wright Reservoir Conservation Area | Town of Duxbury | 30.196 | 42.06464660580 | -70.70565506040 |
| Wright Reservoir Conservation Area | Town of Duxbury | 44.796 | 42.06461230030 | -70.70667459010 |
| Wright Reservoir Conservation Area | Town of Duxbury | 21.032 | 42.05940513940 | -70.71076439210 |
| West Brook Conservation Area | Town of Duxbury | 55.328 | 42.04926799580 | -70.70468940530 |
| Wampanoag Estates Conservation Area | Town of Wrentham | 10.497 | 42.05570593570 | -71.34441416890 |
| Wampanoag Estates Conservation Area | Town of Wrentham | 43.790 | 42.05719981750 | -71.34807174080 |
| Knollwood Memorial Park | Knollwood Cemetery Corporation | 109.016 | 42.15104623120 | -71.16627346890 |
| Knollwood Memorial Park | Knollwood Cemetery Corporation | 136.669 | 42.14696215020 | -71.17190380760 |
| Canton Street Conservation Area | Town of Westwood | 8.258 | 42.21592585710 | -71.16858661340 |
| Elsa M Currier Reservation | Town of Westwood | 20.789 | 42.21818637220 | -71.17063519810 |
| Morrison Field | Town of Westwood | 3.775 | 42.21832926310 | -71.18694452550 |
| Rock Meadow Brook Conservation Area | Town of Westwood | 8.600 | 42.23476212860 | -71.22211659140 |
| Deerfield Elementary School Playground | Town of Westwood | 4.706 | 42.22616708390 | -71.22036804760 |
| Crouse Pond Conservation Area | Town of Westwood | 2.538 | 42.21479955750 | -71.22650491000 |
| Crouse Pond Conservation Area | Town of Westwood | 0.652 | 42.21622682640 | -71.22626051850 |
| Lakeshore Memorial Park | Town of Westwood | 6.058 | 42.21208553220 | -71.22995022300 |
| Buckmaster Pond Park | Town of Westwood | 2.160 | 42.20754680200 | -71.22924629900 |
| Westwood Cemetery | Town of Westwood | 32.242 | 42.21915471400 | -71.22727101330 |
| Hartford Street Conservation Area | Town of Westwood | 1.472 | 42.22120527700 | -71.22726762070 |
| Hale Reservation | Hale Reservation Inc | 3.868 | 42.22289672330 | -71.23983845740 |
| Hale Reservation | Hale Reservation Inc | 6.635 | 42.22283726400 | -71.23810001160 |
| June Playground | Town of Westwood | 22.781 | 42.20924333570 | -71.24747419290 |
| Draper Avenue Conservation Area | Town of Westwood | 6.141 | 42.20080000930 | -71.24227052620 |
| Martha Jones Elementary School Playground | Town of Westwood | 8.881 | 42.19980415510 | -71.23533062010 |
| Martha Jones Road Recreational Area | Town of Westwood | 28.296 | 42.20055797160 | -71.23732310650 |
| Norfolk County Agricultural School | Norfolk County | 15.643 | 42.19688865830 | -71.24696050640 |
| Norfolk County Agricultural School | Norfolk County | 9.481 | 42.19747126560 | -71.24389551960 |
| Mulvehill Conservation Area | Town of Westwood | 87.376 | 42.23074344060 | -71.19834912970 |
| Sandy Valley Conservation Area | Town of Westwood | 28.911 | 42.23732567020 | -71.20094649290 |
| West Meadows WMA | Department of Fish and Game | 39.471 | 42.04010843920 | -71.04249753030 |
| West Meadows WMA | Department of Fish and Game | 1.618 | 42.03743527100 | -71.03518379320 |
| West Meadows WMA | Department of Fish and Game | 3.051 | 42.04177371430 | -71.04124266840 |
| West Meadows WMA | Department of Fish and Game | 8.684 | 42.04210288740 | -71.03256338060 |
| West Meadows WMA | Department of Fish and Game | 16.084 | 42.04273243850 | -71.03695962590 |
| West Meadows WMA | Department of Fish and Game | 3.143 | 42.04368845360 | -71.03958754240 |
| West Meadows WMA | Department of Fish and Game | 1.417 | 42.04332115810 | -71.03977616210 |
| West Meadows WMA | Department of Fish and Game | 3.770 | 42.03557399980 | -71.03442310640 |
| Wrentham Water Supply Land | Town of Wrentham | 8.295 | 42.05584060860 | -71.35418471200 |
| Lake Pearl Conservation Area | Town of Wrentham | 131.833 | 42.05525264770 | -71.36353073000 |
| Wrentham Water Supply Land | Town of Wrentham | 46.914 | 42.05799376660 | -71.35628420700 |
| Edwin A Keach Park | Town of Easton | 16.590 | 42.03884573150 | -71.14684696670 |
| Canoe River Conservation Area | Town of Easton | 46.309 | 42.04078638730 | -71.15114713740 |
| Canoe River Conservation Area | Town of Easton | 10.985 | 42.03707425100 | -71.15448465570 |
| Lone Oak Farms CR | ENDRIUNAS AL P AND WATER R TRS OF COWAAL RT | 2.899 | 42.03605150110 | -71.15501663870 |
| Canoe River Conservation Area | Town of Easton | 6.540 | 42.04118513450 | -71.15113035910 |
| Canoe River Conservation Area | Town of Easton | 2.448 | 42.04220145850 | -71.15200339110 |

| SITE NAME | OWNER | SITE AREA (ACRES) | LATITUDE | LONGITUDE |
|---|---|---|---|---|
| Canoe River Conservation Area | Town of Easton | 2.342 | 42.04241391820 | -71.15254462080 |
| Canoe River Conservation Area | Town of Easton | 2.158 | 42.04335285980 | -71.15159228240 |
| Fox Mountain Conservation Area | Town of Easton | 7.023 | 42.04061598550 | -71.13806550020 |
| Rockland Street Conservation Area | Town of Easton | 5.359 | 42.04719036030 | -71.16172507210 |
| Ralph Wheelock School Playground | Town of Medfield | 41.669 | 42.17308997250 | -71.28726234040 |
| Medfield Water Supply Land | Town of Medfield | 2.568 | 42.16775915520 | -71.28253862190 |
| Foundry Street Conservation Area | Town of Easton | 36.734 | 42.02170183460 | -71.13324778200 |
| Foundry Street Conservation Area | Town of Easton | 4.828 | 42.02311444020 | -71.13762235270 |
| Wampanoag Estates Conservation Area | Town of Wrentham | 2.194 | 42.05918858080 | -71.34092266440 |
| Kingston Water Supply Land | Town of Kingston | 15.914 | 41.96730875620 | -70.71134127800 |
| Kingston Water Supply Land | Town of Kingston | 14.749 | 41.96960296910 | -70.71128193640 |
| Monks Hill Conservation Area | Town of Kingston | 25.180 | 41.96108097670 | -70.72180923780 |
| Monks Hill Conservation Area | Town of Kingston | 10.417 | 41.96008893690 | -70.71865446230 |
| Monks Hill Conservation Area | Town of Kingston | 6.136 | 41.96152324540 | -70.71859393630 |
| Monks Hill Conservation Area | Town of Kingston | 5.602 | 41.96289085050 | -70.72487314280 |
| Monks Hill Conservation Area | Town of Kingston | 5.681 | 41.96300671530 | -70.72615245780 |
| Sandy Valley Conservation Area | Town of Westwood | 8.576 | 42.23333636270 | -71.19404708960 |
| Sandy Valley Conservation Area | Town of Westwood | 7.017 | 42.23521845810 | -71.19639179890 |
| Sandy Valley Conservation Area | Town of Westwood | 7.221 | 42.23361354990 | -71.20115417330 |
| Lowell Woods | Town of Westwood | 3.840 | 42.23435811820 | -71.20041993960 |
| Lowell Woods | Town of Westwood | 64.612 | 42.23133241630 | -71.20467045010 |
| Grimm Conservation Area | Town of Westwood | 38.518 | 42.22884581620 | -71.20537484900 |
| Lowell Woods | Town of Westwood | 2.914 | 42.23013736300 | -71.21030561900 |
| Sandy Valley Road Conservation Area | Town of Westwood | 4.098 | 42.22676084980 | -71.20526220810 |
| Captain David Cushman Jr Preserve | Wildlands Trust | 2.857 | 42.04320736780 | -70.67571729460 |
| Bay Road Conservation Area | Town of Easton | 14.751 | 42.04457156940 | -71.12921178060 |
| Green Hills Estates CR | 1776 Washington Realty LLC | 0.756 | 42.04511674890 | -71.13145072250 |
| Robertson CR | Pavone Michael E Personal Representative for the Estate of Ruth S Robertson | 2.181 | 42.30340286710 | -71.44318581100 |
| Robertson CR | Pavone Michael E Personal Representative for the Estate of Ruth S Robertson | 3.109 | 42.30484830860 | -71.44184923580 |
| Edgell Grove Cemetery and Mausoleum | Town of Framingham | 35.655 | 42.30625202900 | -71.43867844560 |
| Brooksmont Meadow CR | Minglewood Development LLC | 3.379 | 42.22313016550 | -71.43248164670 |
| Brooksmont Meadow CR | Minglewood Development LLC | 2.752 | 42.22394959200 | -71.43065176250 |
| Deer Run CR | Chelcie Development LLC | 6.666 | 42.19061069120 | -71.45531454350 |
| Broad Hill CR | Carter M L Realty Trust II | 0.907 | 42.22446167990 | -71.45396306790 |
| Queen's Terrace Conservation Area | Town of Holliston | 9.316 | 42.22183638060 | -71.44943542980 |
| Highland Street CR | M L Carter Realty Trust | 48.452 | 42.22006767060 | -71.44948542040 |
| Highland Street CR | M L Carter Realty Trust | 7.060 | 42.22319237290 | -71.45314335850 |
| Albert S Woodard Memorial Elementary School Playground | Town of Southborough | 6.578 | 42.30384496060 | -71.52738372750 |
| Southborough Golf Club | Town of Southborough | 2.954 | 42.30135300820 | -71.52699008580 |
| Southborough Golf Club | Town of Southborough | 0.672 | 42.30205858480 | -71.52582537350 |
| Southborough Golf Club | Town of Southborough | 46.148 | 42.29950289850 | -71.52464865040 |
| Whiton Woods | Town of Duxbury | 33.782 | 42.07792448740 | -70.72518674350 |
| Temple Street Conservation Area | Town of Duxbury | 37.001 | 42.07573452140 | -70.72352659750 |
| Whiton Woods | Town of Duxbury | 0.127 | 42.07596768630 | -70.72766176430 |
| Temple Street Conservation Area | Town of Duxbury | 22.274 | 42.07957640770 | -70.72796489720 |

| SITE NAME | OWNER | SITE AREA (ACRES) | LATITUDE | LONGITUDE |
|---|---|---|---|---|
| Temple Street Conservation Area | Town of Duxbury | 1.848 | 42.07722771150 | -70.72883193940 |
| Temple Street Conservation Area | Town of Duxbury | 3.705 | 42.07857599710 | -70.72978103780 |
| Temple Street Conservation Area | Town of Duxbury | 33.588 | 42.07515508660 | -70.73047229900 |
| Temple Street Conservation Area | Town of Duxbury | 2.686 | 42.07634599160 | -70.73234779220 |
| Temple Street Conservation Area | Town of Duxbury | 6.455 | 42.08143294810 | -70.72882535990 |
| Temple Street Conservation Area | Town of Duxbury | 0.644 | 42.07764024150 | -70.72080270920 |
| Marshfield Country Club | Marshfield Country Club Inc | 42.858 | 42.07797253090 | -70.71862028030 |
| Clapp Road Conservation Area | Town of Scituate | 34.629 | 42.19877148150 | -70.80038738890 |
| Clapp Road Conservation Area | Town of Scituate | 11.234 | 42.19714871400 | -70.80291590150 |
| Clapp Road Conservation Area | Town of Scituate | 20.492 | 42.20182427350 | -70.79235481780 |
| Clapp Road Conservation Area | Town of Scituate | 2.583 | 42.19985593400 | -70.79088635580 |
| Clapp Road Conservation Area | Town of Scituate | 2.004 | 42.20022427810 | -70.79021363790 |
| Clapp Road Conservation Area | Town of Scituate | 2.640 | 42.20179524960 | -70.79004047160 |
| Whitcomb Pines CR | Whitcomb Pines LLC | 10.390 | 42.20457348460 | -70.78395831580 |
| Scituate Town Forest | Town of Scituate | 17.762 | 42.20773516560 | -70.78396416620 |
| Appleblossom Lane Conservation Area | Town of Easton | 20.851 | 42.01425817750 | -71.13160257440 |
| Rollins Road Conservation Area | Town of Easton | 46.945 | 42.01286474210 | -71.13008970130 |
| Mulberry Brook Conservation Area | Town of Easton | 34.977 | 42.01536209490 | -71.12494489000 |
| Dr Edward Dean Cemetery | Town of Easton | 0.632 | 42.01870253770 | -71.12666289190 |
| Furnace Village Cemetery | Furnace Village Cemetery Association | 11.764 | 42.02171466600 | -71.12652604970 |
| Pratt's Pond Conservation Area | Town of Kingston | 29.477 | 41.96236319740 | -70.73256729540 |
| Pratt's Pond Conservation Area | Town of Kingston | 5.587 | 41.96245801820 | -70.72891961950 |
| Pratt's Pond Conservation Area | Town of Kingston | 0.557 | 41.96355944640 | -70.72842814480 |
| Pratt's Pond Conservation Area | Town of Kingston | 6.584 | 41.96287091710 | -70.72736827360 |
| Indian Pond Road Conservation Area | Town of Kingston | 49.963 | 41.96498133710 | -70.72919259390 |
| Indian Pond Road Conservation Area | Town of Kingston | 27.773 | 41.96858462890 | -70.73070916070 |
| Indian Pond Road Conservation Area | Town of Kingston | 4.040 | 41.96557860830 | -70.73067348980 |
| Indian Pond Road Conservation Area | Town of Kingston | 7.771 | 41.96571257600 | -70.73258478500 |
| Indian Pond Road Conservation Area | Town of Kingston | 4.162 | 41.96651200820 | -70.73086962790 |
| Indian Pond Road Conservation Area | Town of Kingston | 6.318 | 41.96753508430 | -70.73317774300 |
| Spyglass Landing Conservation Area | Town of Marshfield | 7.018 | 42.11501226780 | -70.70273861840 |
| Ard Righ Estates Conservation Area | Dover Land Conservation Trust | 1.655 | 42.22131927180 | -71.30692968260 |
| Snow Hill Conservation Area | Town of Dover | 2.339 | 42.22127225980 | -71.29834535460 |
| Snow Hill Conservation Area | Town of Dover | 0.364 | 42.22498068480 | -71.29671290110 |
| Snow Hill Conservation Area | Town of Dover | 7.189 | 42.22210683260 | -71.29820195300 |
| Snow Hill Conservation Area | Town of Dover | 18.005 | 42.22151379810 | -71.29574555070 |
| Snow Hill Conservation Area | Town of Dover | 1.685 | 42.22351114280 | -71.29599894460 |
| Snow Hill Conservation Area | Town of Dover | 7.840 | 42.22204299610 | -71.29382813020 |
| Snow Hill Conservation Area | Dover Land Conservation Trust | 19.145 | 42.21809845990 | -71.28875677330 |
| Snow Hill Conservation Area | Dover Land Conservation Trust | 61.330 | 42.22228844830 | -71.28721402510 |
| Snow Hill Conservation Area | Town of Dover | 12.368 | 42.22552911100 | -71.28334798000 |
| Snow Hill Conservation Area | Town of Dover | 16.227 | 42.22585790750 | -71.29494222130 |
| Snow Hill Conservation Area | Town of Dover | 6.916 | 42.22590436730 | -71.29308581220 |
| Snow Hill Conservation Area | Town of Dover | 9.691 | 42.22470575140 | -71.29162555460 |
| Snow Hill Conservation Area | Town of Dover | 2.255 | 42.22616442040 | -71.29159367340 |
| Snow Hill Conservation Area | Town of Dover | 3.621 | 42.22682991290 | -71.29149254070 |
| Snow Hill Conservation Area | Town of Dover | 1.095 | 42.22739302660 | -71.29235051970 |

| SITE NAME | OWNER | SITE AREA (ACRES) | LATITUDE | LONGITUDE |
|---|---|---|---|---|
| Deer Street CR | Gutierrez Jr Arthur J and Gloria M Trustees of Cedar Street Realty Trust | 2.909 | 42.17237682980 | -71.51392802000 |
| Deer Street CR | Gutierrez Jr Arthur J and Gloria M Trustees of Cedar Street Realty Trust | 5.474 | 42.17603899780 | -71.51544527820 |
| Deer Street CR | Gutierrez Jr Arthur J and Gloria M Trustees of Cedar Street Realty Trust | 1.208 | 42.17041921410 | -71.51302729610 |
| Deer Street CR | Gutierrez Jr Arthur J and Gloria M Trustees of Cedar Street Realty Trust | 0.154 | 42.17242291020 | -71.51335302800 |
| Deer Street CR | Gutierrez Jr Arthur J and Gloria M Trustees of Cedar Street Realty Trust | 12.027 | 42.17024656410 | -71.51158831830 |
| Deer Street CR | Gutierrez Jr Arthur J and Gloria M Trustees of Cedar Street Realty Trust | 7.727 | 42.17403132010 | -71.51303170060 |
| Milton Woods CR | Pulte Homes of New England LLC | 6.383 | 42.23930824690 | -71.09165374500 |
| Milton Woods CR | Pulte Homes of New England LLC | 7.765 | 42.24085470220 | -71.09108067930 |
| Southborough Golf Club | Town of Southborough | 0.604 | 42.30218784350 | -71.52389551160 |
| Southborough Golf Club | Town of Southborough | 3.452 | 42.30209113850 | -71.52494137850 |
| Southborough Golf Club | Town of Southborough | 0.688 | 42.30278084890 | -71.52587315760 |
| Palmer Avenue CR | City of Somerville | 0.042 | 42.38253480080 | -71.08593798440 |
| Community Garden at Glen Park | City of Somerville | 0.069 | 42.38247863710 | -71.08579703770 |
| Mulberry Brook Conservation Area | Town of Easton | 65.670 | 42.01210501650 | -71.12405622390 |
| Hockomock Swamp Conservation Area | Town of Easton | 154.744 | 42.02553979170 | -71.11066963610 |
| Metacomet Conservation Area | Town of Easton | 119.561 | 42.03975710950 | -71.11012737850 |
| Depot Street Conservation Area | Town of Easton | 3.149 | 42.03352209910 | -71.10597247790 |
| Quail Ridge Conservation Area | Town of Sharon | 34.023 | 42.08673806020 | -71.21413985940 |
| Quail Ridge Conservation Area | Town of Sharon | 5.146 | 42.08547644270 | -71.21764787720 |
| Quail Ridge Conservation Area | Town of Sharon | 1.419 | 42.08659384050 | -71.21930979610 |
| Weyman Lane Conservation Area | Town of Sharon | 0.185 | 42.08754155000 | -71.22053686360 |
| Lincoln Street Conservation Area | Town of Norton | 51.299 | 41.99241109280 | -71.11430724410 |
| Deerfield Estates Conservation Area | Town of Halifax | 24.883 | 41.97678236480 | -70.88198315840 |
| Spyglass Landing Conservation Area | Town of Marshfield | 1.825 | 42.11518868290 | -70.70462090450 |
| South Main Street Conservation Area | Town of Sherborn | 5.958 | 42.23185354390 | -71.36485511660 |
| Station Street Conservation Area | Town of Pembroke | 7.908 | 42.02619401020 | -70.78399216620 |
| Snow Hill Conservation Area | Dover Land Conservation Trust | 7.209 | 42.22428548740 | -71.29021429950 |
| Snow Hill Conservation Area | Dover Land Conservation Trust | 3.625 | 42.22633374340 | -71.29003340090 |
| Snow Hill Conservation Area | Town of Dover | 5.324 | 42.22196695150 | -71.29037612620 |
| Snow Hill Conservation Area | Dover Land Conservation Trust | 4.504 | 42.22832033890 | -71.29064989790 |
| Snow Hill Conservation Area | Dover Land Conservation Trust | 27.843 | 42.22616841890 | -71.28694184990 |
| Norfolk Hunt Club | Wardner Farm Trust | 33.547 | 42.21728468290 | -71.30013950870 |
| Rocky Brook Road Conservation Area | Dover Land Conservation Trust | 4.299 | 42.22246763550 | -71.27766942430 |
| Pine Street Conservation Area | Dover Land Conservation Trust | 3.685 | 42.22701005290 | -71.28014531350 |
| Ard Righ Estates Conservation Area | Town of Dover | 2.086 | 42.21761476270 | -71.30648130000 |
| Ard Righ Estates Conservation Area | Town of Dover | 2.081 | 42.21821065260 | -71.30680576260 |
| Ard Righ Estates Conservation Area | Town of Dover | 2.099 | 42.21920717610 | -71.30828138390 |
| North Street Conservation Area | Town of Medfield | 1.991 | 42.21504027340 | -71.30728435300 |
| Hunt Drive Conservation Area | Town of Dover | 3.621 | 42.21599751290 | -71.30767423480 |
| Miller Hill CR | Guild Gail R | 4.552 | 42.23853100010 | -71.30573000120 |
| Chase CR | Chase Theodore and Dorothea | 2.745 | 42.23392964170 | -71.31962707620 |
| Chase Woodlands | The Trustees of Reservations | 8.919 | 42.22828445460 | -71.31613578230 |

| SITE NAME | OWNER | SITE AREA (ACRES) | LATITUDE | LONGITUDE |
|---|---|---|---|---|
| Chase Woodlands | The Trustees of Reservations | 22.389 | 42.23060800120 | -71.31792209910 |
| Chase Woodlands | The Trustees of Reservations | 5.182 | 42.22826842320 | -71.32183545100 |
| Chase Woodlands | The Trustees of Reservations | 19.774 | 42.22818432090 | -71.31938816780 |
| Chase Woodlands | The Trustees of Reservations | 18.357 | 42.23268451210 | -71.32214524370 |
| Chase Woodlands | The Trustees of Reservations | 12.034 | 42.23119919100 | -71.32009718640 |
| Chase Woodlands | The Trustees of Reservations | 1.033 | 42.22666211460 | -71.31927485730 |
| Centre Street Conservation Area | Town of Dover | 6.657 | 42.23320042980 | -71.28460256840 |
| Stone Conservation Area | Dover Land Conservation Trust | 8.058 | 42.23718324350 | -71.28793245650 |
| Glen Echo Park | Town of Stoughton | 5.444 | 42.14665817450 | -71.08798281840 |
| Glen Echo Park | Town of Stoughton | 1.623 | 42.14827832500 | -71.09011390830 |
| Glen Echo Park | Town of Stoughton | 0.677 | 42.15127133330 | -71.08762925150 |
| Glen Echo Park | Town of Stoughton | 9.079 | 42.15031192620 | -71.08292848400 |
| Glen Echo Park | Town of Stoughton | 13.692 | 42.15163434890 | -71.08357950320 |
| Glen Echo Park | Town of Stoughton | 17.247 | 42.15174524730 | -71.08570814430 |
| Lake Mirimichi Conservation Area | Town of Plainville | 23.240 | 42.03443351990 | -71.29686207900 |
| Violet Woods Conservation Area | City of Marlborough | 20.751 | 42.34631064650 | -71.50409366540 |
| Stonybrook Road Conservation Area | Town of Marshfield | 6.335 | 42.12099721310 | -70.69725148360 |
| South River Street Conservation Area | Town of Marshfield | 2.188 | 42.12194947290 | -70.69580362580 |
| Coash Guard Hill Fields | Town of Marshfield | 40.665 | 42.12541924950 | -70.69299044830 |
| Grove Street Conservation Area | Town of Marshfield | 4.883 | 42.11782736420 | -70.71061153460 |
| Peters Reservation | The Trustees of Reservations | 67.666 | 42.23613713680 | -71.32701642350 |
| Peters Reservation | The Trustees of Reservations | 12.997 | 42.23852732770 | -71.32772797170 |
| Peters Reservation | The Trustees of Reservations | 3.319 | 42.23902044970 | -71.32174429940 |
| Peters Reservation | The Trustees of Reservations | 5.411 | 42.23807665910 | -71.31889154710 |
| Peters Reservation | The Trustees of Reservations | 1.479 | 42.23458812530 | -71.32381098950 |
| Bridge Street Conservation Area | Town of Dover | 3.123 | 42.23282294080 | -71.32923750790 |
| Porter Woodlands | Dover Land Conservation Trust | 11.300 | 42.23020822520 | -71.32989812670 |
| Porter Woodlands | Dover Land Conservation Trust | 3.942 | 42.23089186990 | -71.32930324790 |
| Porter Woodlands | Dover Land Conservation Trust | 3.095 | 42.23176115490 | -71.33020031050 |
| Porter Woodlands | Dover Land Conservation Trust | 3.351 | 42.22887144050 | -71.32814893220 |
| Hunnewell CR | Hunnewell Jr Arnold W | 18.953 | 42.25198571710 | -71.32196108640 |
| Hunnewell CR | Indian Farm Trust | 3.936 | 42.25364417920 | -71.31711950570 |
| Hunnewell CR | Indian Farm Trust | 0.430 | 42.25460450060 | -71.31822727540 |
| Hunnewell CR | Indian Farm Trust | 0.449 | 42.25531033110 | -71.31638787590 |
| Hunnewell CR | Hunnewell Jr Arnold W | 36.651 | 42.25403220410 | -71.31927085440 |
| Farm Street Conservation Area | Dover Land Conservation Trust | 17.897 | 42.24537959840 | -71.29511209720 |
| Farm Street Conservation Area | Dover Land Conservation Trust | 5.914 | 42.24454803040 | -71.29615761630 |
| Farm Street Conservation Area | Dover Land Conservation Trust | 2.980 | 42.24421918570 | -71.29920312210 |
| Farm Street Conservation Area | Dover Land Conservation Trust | 2.148 | 42.24476635900 | -71.29937763750 |
| Charles River Natural Valley Storage Area | Army Corps of Engineers | 2.659 | 42.24513188850 | -71.29181888530 |
| Charles River Natural Valley Storage Area | Army Corps of Engineers | 7.642 | 42.24351980450 | -71.29321676930 |
| Charles River Natural Valley Storage Area | Army Corps of Engineers | 20.439 | 42.24144727500 | -71.29213981710 |
| Charles River Natural Valley Storage Area | Army Corps of Engineers | 4.392 | 42.24186599180 | -71.29463461490 |
| Springdale Avenue Conservation Area | Dover Land Conservation Trust | 27.291 | 42.23868288240 | -71.29168099520 |
| Springdale Meadows | Town of Dover | 23.809 | 42.24273563160 | -71.28661736040 |
| Glen Echo Park | Town of Stoughton | 2.368 | 42.15326201980 | -71.08662388830 |
| Glen Echo Park | Town of Stoughton | 12.613 | 42.14837883410 | -71.09002665340 |
| Glen Echo Park | Town of Stoughton | 13.546 | 42.14972767580 | -71.08708847460 |

| SITE NAME | OWNER | SITE AREA (ACRES) | LATITUDE | LONGITUDE |
|---|---|---|---|---|
| Glen Echo Park | Town of Stoughton | 3.370 | 42.15391599420 | -71.08421801930 |
| Glen Echo Park | Town of Stoughton | 0.078 | 42.14850662680 | -71.08969251370 |
| Glen Echo Park | Town of Stoughton | 8.838 | 42.14798745700 | -71.08881203460 |
| Hill Top Acres CR | Harrington George C | 0.733 | 42.34985814720 | -71.47782764580 |
| Hill Top Acres CR | Harrington George C | 3.104 | 42.34974492470 | -71.47869815260 |
| Maplegrove CR | Creative Housing Company Inc | 0.269 | 42.30309946550 | -71.43879373750 |
| Back Bay Fens | City of Boston | 11.166 | 42.34087197960 | -71.09517848970 |
| Winston Acres Conservation Area | Town of Holliston | 5.698 | 42.19005191220 | -71.47630131880 |
| Centenial Place Conservation Area | Sudbury Valley Trustees | 0.483 | 42.32436413490 | -71.40387541540 |
| Fetlock Farms Conservation Area | Town of Marshfield | 0.488 | 42.08441133420 | -70.70517961190 |
| Bridge Island Meadows | The Trustees of Reservations | 24.581 | 42.19490547210 | -71.34765525720 |
| Back Bay Fens | City of Boston | 0.108 | 42.34072118880 | -71.09888022290 |
| Fetlock Farms Conservation Area | Town of Marshfield | 0.505 | 42.08442384600 | -70.70593635310 |
| Plain Street CR | James Francis LLC | 5.301 | 42.10956748560 | -70.74964771430 |
| Fetlock Farms Conservation Area | Town of Marshfield | 0.461 | 42.08404896170 | -70.70296429200 |
| Oak Street Conservation Area | Town of Ashland | 9.919 | 42.27505510290 | -71.49766436450 |
| Amanda Lane Conservation Area | Weston Forest and Trail Association | 4.148 | 42.33168002530 | -71.31784061580 |
| Fetlock Farms Conservation Area | Town of Marshfield | 0.458 | 42.08409759920 | -70.70252418850 |
| Adams Farm Preserve | New England Forestry Foundation | 19.899 | 42.18780263550 | -71.25974180360 |
| Charles River Reservation | DCR - Division of State Parks and Recreation | 0.103 | 42.34679091780 | -71.09251806310 |
| Sudbury Reservoir Watershed | DCR - Division of Water Supply Protection | 1.077 | 42.33749673880 | -71.54252134190 |
| Justice Cushing Highway Conservation Area | Cohasset Conservation Trust | 5.348 | 42.22742440920 | -70.80963649800 |
| Wachusett Aqueduct | DCR - Division of Water Supply Protection | 22.003 | 42.30624903840 | -71.55167910270 |
| Fetlock Farms Conservation Area | Town of Marshfield | 0.447 | 42.08329786170 | -70.70460260380 |
| Fetlock Farms Conservation Area | Town of Marshfield | 1.199 | 42.08178628770 | -70.70247793930 |
| Chestnut Hill Road Conservation Area | The Trustees of Reservations | 22.872 | 42.31690953900 | -71.55451998530 |
| Clemente Field | City of Boston | 6.880 | 42.34068336580 | -71.09754051830 |
| St Michaels Cemetery | X | 39.132 | 42.28806533190 | -71.11134913540 |
| Back Bay Fens | City of Boston | 0.029 | 42.34537837730 | -71.09446315000 |
| Brass Kettle Brook | Town of Cohasset | 1.532 | 42.22687586020 | -70.81548123750 |
| New Calvary Cemetery | Boston Catholic Cemetery Association | 54.575 | 42.27954611480 | -71.10308262440 |
| Sudbury Reservoir Watershed | DCR - Division of Water Supply Protection | 4.503 | 42.32888863830 | -71.52039295460 |
| Sudbury Reservoir Watershed | DCR - Division of Water Supply Protection | 858.777 | 42.31456521170 | -71.50931504150 |
| Adams Farm Preserve | Town of Walpole | 49.731 | 42.19168385720 | -71.25857827350 |
| Charles River Natural Valley Storage Area | Army Corps of Engineers | 8.359 | 42.19421976340 | -71.47349365820 |
| Kingsley Park | City of Cambridge | 21.461 | 42.38155478670 | -71.14658725210 |
| Lone Oak Circle Conservation Area | Town of Holliston | 10.699 | 42.20235745740 | -71.40599623810 |
| John Fitzgerald Kennedy Park | DCR - Division of State Parks and Recreation | 4.990 | 42.37092277210 | -71.12308802130 |
| Wompatuck State Park | DCR - Division of State Parks and Recreation | 1513.664 | 42.20368306880 | -70.84962833970 |
| Fetlock Farms Conservation Area | Town of Marshfield | 0.460 | 42.08339217990 | -70.70558429310 |
| Conservation Park | Town of Scituate | 71.316 | 42.17505202960 | -70.73167474840 |
| Tifereth Israel Cemetery | Association Tifereth Israel | 1.958 | 42.25857067260 | -71.15255263190 |
| Wellesley Country Club | Wellesley Country Club | 9.316 | 42.29977390220 | -71.26128490990 |
| Blake-Holmes Conservation Area | Cohasset Conservation Trust | 2.419 | 42.24912101250 | -70.79435858040 |
| Sudbury Reservoir Watershed | DCR - Division of Water Supply Protection | 1.884 | 42.30306740430 | -71.47036392650 |
| Back Bay Fens | City of Boston | 3.660 | 42.34472749550 | -71.09240852020 |
| Sudbury Reservoir Watershed | DCR - Division of Water Supply Protection | 1.109 | 42.33666377170 | -71.51435369380 |
| Town Hall Common | Town of Needham | 0.762 | 42.28061401250 | -71.23648425960 |

| SITE NAME | OWNER | SITE AREA (ACRES) | LATITUDE | LONGITUDE |
|---|---|---|---|---|
| Dirty Meadow Brook CR | Fiske Jr George F and Elaine W | 1.094 | 42.20323480650 | -71.38644514770 |
| Back Bay Fens | City of Boston | 0.322 | 42.34396922740 | -71.09505320660 |
| Southborough Town Forest | Town of Southborough | 22.887 | 42.28529477040 | -71.50457895480 |
| Bullard Memorial Farm | Bullard Memorial Farm Association | 38.183 | 42.19296401740 | -71.38904392860 |
| Fetlock Farms Conservation Area | Town of Marshfield | 0.459 | 42.08476443080 | -70.70747185810 |
| Back Bay Fens | City of Boston | 7.973 | 42.34448974280 | -71.09187193080 |
| Sudbury Reservoir Watershed | DCR - Division of Water Supply Protection | 0.160 | 42.33822022930 | -71.54225975070 |
| Richards Road Conservation Area | Southborough Open Land Foundation | 1.554 | 42.27413442710 | -71.52458708190 |
| Neponset River State Reservation | Workum Jr. Fifield | 17.769 | 42.21926189390 | -71.12946844180 |
| Fetlock Farms Conservation Area | Town of Marshfield | 0.443 | 42.08433756480 | -70.70680945160 |
| Neponset River State Reservation | DCR - Division of State Parks and Recreation | 3.380 | 42.22113086720 | -71.13175653140 |
| Hebrew Progressive Cemetery | Association Sons of Jacob | 0.899 | 42.25827079470 | -71.15342211540 |
| Boston Harbor Islands State Park | Thompson Island Education Center Inc | 46.698 | 42.31850373550 | -71.00684946470 |
| Sudbury Reservoir Watershed | DCR - Division of Water Supply Protection | 21.890 | 42.29834567860 | -71.52913583730 |
| Quincy Shores Reservation | DCR - Division of State Parks and Recreation | 70.234 | 42.27653732620 | -71.00817067030 |
| Sudbury Reservoir Watershed | DCR - Division of Water Supply Protection | 7.674 | 42.32966922800 | -71.51597380970 |
| Charles River Natural Valley Storage Area | Army Corps of Engineers | 3.242 | 42.19287468810 | -71.47441492460 |
| Sudbury Reservoir Watershed | DCR - Division of Water Supply Protection | 1.674 | 42.29102019210 | -71.52871641550 |
| Charles River Natural Valley Storage Area | Army Corps of Engineers | 16.730 | 42.26093737130 | -71.29155746410 |
| Back Bay Fens | City of Boston | 0.092 | 42.34069886030 | -71.09337765030 |
| Sudbury Reservoir Watershed | DCR - Division of Water Supply Protection | 7.893 | 42.32888070880 | -71.52273422530 |
| Back Bay Fens | City of Boston | 1.879 | 42.34050873840 | -71.09218313730 |
| Fetlock Farms Conservation Area | Town of Marshfield | 0.499 | 42.08391859290 | -70.70427261830 |
| Cole Community Center | Town of Natick | 9.762 | 42.28920968240 | -71.39160535860 |
| Whitney and Thayer Woods | The Trustees of Reservations | 283.937 | 42.23257688560 | -70.84077253620 |
| Fetlock Farms Conservation Area | Town of Marshfield | 0.455 | 42.08339469080 | -70.70373021470 |
| Sudbury Reservoir Watershed | DCR - Division of Water Supply Protection | 40.244 | 42.29492633930 | -71.52463344500 |
| Charles River Natural Valley Storage Area | Army Corps of Engineers | 2.864 | 42.19018348940 | -71.47265225260 |
| Sudbury Reservoir Watershed | DCR - Division of Water Supply Protection | 7.203 | 42.29040247110 | -71.52828878640 |
| Fetlock Farms Conservation Area | Town of Marshfield | 0.535 | 42.08487804850 | -70.70487642020 |
| Weiss/Petersen CR | Weiss J Woodrow and Petersen Kay M | 10.143 | 42.24754435870 | -71.24298115070 |
| Sudbury Reservoir Watershed | DCR - Division of Water Supply Protection | 20.215 | 42.28744382590 | -71.45671716910 |
| Back Bay Fens | City of Boston | 0.717 | 42.34185496630 | -71.10169443850 |
| Neponset River Reservation | DCR - Division of State Parks and Recreation | 47.096 | 42.23191762380 | -71.12773648730 |
| Charles River Natural Valley Storage Area | Army Corps of Engineers | 3.447 | 42.19201190070 | -71.47495273630 |
| Wellesley Water Supply Land | Town of Wellesley | 5.300 | 42.30477917280 | -71.25050207550 |
| Crystal Lake Beach | City of Newton | 1.005 | 42.32527383460 | -71.20198826540 |
| Moses Mendelsohn Cemetery | Moses Mendelsohn Cemetery Association | 0.264 | 42.25881583880 | -71.15170843830 |
| Back Bay Fens | City of Boston | 0.440 | 42.34297909010 | -71.09127144200 |
| Fresh Pond | City of Cambridge | 0.844 | 42.38579607610 | -71.14152645100 |
| Charles River Natural Valley Storage Area | Army Corps of Engineers | 6.535 | 42.19759165210 | -71.47035152670 |
| BNAN Parcel | Boston Natural Areas Network | 0.265 | 42.32859302800 | -71.10616386120 |
| Siddarth CR | Siddarth Siddarth | 22.915 | 42.16593081950 | -70.98814329190 |
| Sudbury Reservoir Watershed | DCR - Division of Water Supply Protection | 1.584 | 42.33797882950 | -71.51835488130 |
| Jericho Hill Road CR | Gay Jr Geoge H | 57.996 | 42.32125226530 | -71.56021173780 |
| Back Bay Fens | City of Boston | 0.151 | 42.33780369100 | -71.09774529450 |
| Hale Reservation | Hale Reservation Inc | 114.452 | 42.24247119720 | -71.24024676990 |
| Sudbury Reservoir Watershed | DCR - Division of Water Supply Protection | 5.652 | 42.29322183450 | -71.50931714420 |

| SITE NAME | OWNER | SITE AREA (ACRES) | LATITUDE | LONGITUDE |
|---|---|---|---|---|
| Presidential Drive Conservation Area | Southborough Open Land Foundation | 13.683 | 42.31850817210 | -71.55250885990 |
| Sunset Park Conservation Area | Town of Southborough | 30.651 | 42.27842409540 | -71.53053758100 |
| Back Bay Fens | City of Boston | 0.158 | 42.34584354150 | -71.09439169230 |
| Charles River Natural Valley Storage Area | Army Corps of Engineers | 0.754 | 42.19399250120 | -71.47589666650 |
| Fetlock Farms Conservation Area | Town of Marshfield | 0.595 | 42.08434328240 | -70.70459627870 |
| Fetlock Farms Conservation Area | Town of Marshfield | 0.463 | 42.08238005380 | -70.70299120600 |
| Brown Elementary School Playground | Town of Natick | 10.678 | 42.29156604750 | -71.38598086500 |
| Stony Brook Reservation | DCR - Division of State Parks and Recreation | 464.127 | 42.26218013660 | -71.14058737640 |
| Sudbury Reservoir Watershed | DCR - Division of Water Supply Protection | 3.774 | 42.33079198800 | -71.51927997960 |
| Sudbury Reservoir Watershed | DCR - Division of Water Supply Protection | 2.341 | 42.32900962810 | -71.52638683720 |
| Neponset Valley Parkway | DCR - Division of State Parks and Recreation | 7.025 | 42.23654740240 | -71.12835209000 |
| Sudbury Aqueduct | DCR - Division of Water Supply Protection | 4.560 | 42.30469374150 | -71.25172463540 |
| Cedar Grove Cemetery | Town of Marshfield | 10.208 | 42.09282146540 | -70.70840529060 |
| Aikens CR | Aikens Mary S | 9.154 | 42.26670053470 | -71.51607393210 |
| Charles River Natural Valley Storage Area | Army Corps of Engineers | 0.411 | 42.18975922420 | -71.46957803530 |
| Har Moriah Cemetery | Society Har Moriah Cemetery Corporation | 0.193 | 42.25904031800 | -71.15199507000 |
| Sudbury Reservoir Watershed | DCR - Division of Water Supply Protection | 281.523 | 42.33492459360 | -71.51570968170 |
| Constitution Beach | DCR - Division of State Parks and Recreation | 35.766 | 42.38344299500 | -71.00999446810 |
| Charles River Reservation | DCR - Division of State Parks and Recreation | 0.556 | 42.36243956710 | -71.24485008610 |
| Bullard Memorial Farm | Bullard Memorial Farm Association | 16.451 | 42.19604452770 | -71.39012976820 |
| Charles River Reservation | DCR - Division of State Parks and Recreation | 0.062 | 42.34699569070 | -71.09252710600 |
| Kennedy Middle School Athletic Fields | Town of Natick | 9.306 | 42.29130962880 | -71.38217786860 |
| Charles River Natural Valley Storage Area | Army Corps of Engineers | 1.413 | 42.19121201820 | -71.47401425950 |
| Oaklawn Cemetery | Oaklawn Cemetery Corporation | 6.080 | 42.27556237680 | -71.11269834290 |
| Sudbury Reservoir Watershed | DCR - Division of Water Supply Protection | 46.656 | 42.33016570650 | -71.53635348810 |
| Webster Conservation Area | City of Newton | 10.770 | 42.32766970460 | -71.18178118690 |
| Fetlock Farms Conservation Area | Town of Marshfield | 0.469 | 42.08247884550 | -70.70253120300 |
| Fetlock Farms Conservation Area | Town of Marshfield | 0.517 | 42.08290668500 | -70.70340008700 |
| Back Bay Fens | City of Boston | 2.385 | 42.33798905720 | -71.09819756700 |
| Sudbury Reservoir Watershed | DCR - Division of Water Supply Protection | 56.724 | 42.29745727190 | -71.46125496950 |
| Cowassock Brook | Sudbury Valley Trustees | 26.639 | 42.28101678970 | -71.47370699190 |
| Andrus Island - G Prescott Low Conservation Area | Cohasset Conservation Trust | 4.411 | 42.22165752200 | -70.81224668320 |
| Lynbrook Road Conservation Area | Southborough Open Land Foundation | 5.791 | 42.30201842060 | -71.56359503160 |
| Sudbury Aqueduct | DCR - Division of Water Supply Protection | 4.582 | 42.28876649600 | -71.28062176500 |
| Fetlock Farms Conservation Area | Town of Marshfield | 0.444 | 42.08349278680 | -70.70284677200 |
| Quincy Shores Reservation | DCR - Division of State Parks and Recreation | 0.207 | 42.27684917570 | -71.01092469150 |
| Kingsley Park | City of Cambridge | 5.440 | 42.37987415580 | -71.14587664100 |
| Charles River Natural Valley Storage Area | Army Corps of Engineers | 275.917 | 42.18681397860 | -71.34431765310 |
| Sudbury Reservoir Watershed | DCR - Division of Water Supply Protection | 79.526 | 42.30453236880 | -71.47415624510 |
| Wellesley Water Supply Land | Town of Wellesley | 26.087 | 42.30648908810 | -71.25331010600 |
| Sudbury Reservoir Watershed | DCR - Division of Water Supply Protection | 50.444 | 42.29362209380 | -71.45409146410 |
| Fetlock Farms Conservation Area | Town of Marshfield | 0.546 | 42.08284657230 | -70.70383058590 |
| Fetlock Farms Conservation Area | Town of Marshfield | 0.471 | 42.08355474320 | -70.70694205710 |
| Sudbury Reservoir Watershed | DCR - Division of Water Supply Protection | 64.070 | 42.31460587700 | -71.55612107530 |
| Back Bay Fens | City of Boston | 1.094 | 42.34070665520 | -71.09278662990 |
| Chicken Brook Triangle CR | Dennison Manufacturing Company | 3.407 | 42.18365595240 | -71.44059414520 |
| Woodland Estates Conservation Area | Town of Southborough | 1.496 | 42.28560545860 | -71.51032780980 |
| Fetlock Farms Conservation Area | Town of Marshfield | 0.490 | 42.08363689740 | -70.70145925070 |

| SITE NAME | OWNER | SITE AREA (ACRES) | LATITUDE | LONGITUDE |
|---|---|---|---|---|
| Charles River Reservation | DCR - Division of State Parks and Recreation | 0.074 | 42.34636853700 | -71.09064414720 |
| Anne And Daniel Campbell Meadow | Cohasset Conservation Trust | 3.680 | 42.22852999810 | -70.81249846860 |
| Back Bay Fens | City of Boston | 1.093 | 42.34373297200 | -71.09056420260 |
| Fetlock Farms Conservation Area | Town of Marshfield | 0.507 | 42.08218961040 | -70.70389995050 |
| Sudbury Reservoir Watershed | DCR - Division of Water Supply Protection | 2.504 | 42.32990935570 | -71.52281915180 |
| Sudbury Reservoir Watershed | DCR - Division of Water Supply Protection | 4.968 | 42.29999754230 | -71.46976301930 |
| Lake Williams Park | City of Marlborough | 35.869 | 42.33741457860 | -71.56896426860 |
| Back Bay Fens | City of Boston | 0.544 | 42.34282517090 | -71.10258730180 |
| Fetlock Farms Conservation Area | Town of Marshfield | 0.433 | 42.08334681950 | -70.70416590960 |
| Fetlock Farms Conservation Area | Town of Marshfield | 0.492 | 42.08472670940 | -70.70810915530 |
| Cohen Conservation Area | City of Newton | 4.647 | 42.32577330060 | -71.18435497880 |
| Charles River Natural Valley Storage Area | Army Corps of Engineers | 6.812 | 42.19168915980 | -71.47304549200 |
| Charles River Natural Valley Storage Area | Army Corps of Engineers | 0.316 | 42.19006905570 | -71.46891577830 |
| Mother Brook Reservation | Mother Brook Condominium Trust | 0.231 | 42.24571105180 | -71.15008174380 |
| Fetlock Farms Conservation Area | Town of Marshfield | 0.454 | 42.08344372180 | -70.70328581300 |
| Back Bay Fens | City of Boston | 0.454 | 42.34145596960 | -71.09759417570 |
| Dirty Meadow Brook CR | Fiske Jr George F and Elaine W | 4.642 | 42.20110086220 | -71.38706928740 |
| Back Bay Fens | City of Boston | 0.122 | 42.34598924540 | -71.09400097420 |
| Back Bay Fens | City of Boston | 0.258 | 42.34026535050 | -71.10036998400 |
| Charles River Natural Valley Storage Area | Army Corps of Engineers | 10.552 | 42.19894553010 | -71.47016716200 |
| Fetlock Farms Conservation Area | Town of Marshfield | 0.479 | 42.08378773320 | -70.70636458990 |
| Logan Park | City of Waltham | 0.046 | 42.36242354190 | -71.24470557200 |
| Adath Israel Cemetery | Association Chavey Sedek | 2.060 | 42.25956537960 | -71.15501791970 |
| Rockland Golf Course | Trust for Public Land | 74.565 | 42.12387937660 | -70.92823984320 |
| Sudbury Reservoir Watershed | DCR - Division of Water Supply Protection | 1.040 | 42.33591491170 | -71.51900270710 |
| William H Ohrenberger Elementary School Playground | City of Boston | 7.854 | 42.26164775200 | -71.14856013750 |
| Charles River Natural Valley Storage Area | Army Corps of Engineers | 0.703 | 42.19605086540 | -71.47573304550 |
| New Englander Industrial Park CR | Kuniholm Carl A | 3.335 | 42.22774107360 | -71.43060534740 |
| Fetlock Farms Conservation Area | Town of Marshfield | 0.451 | 42.08407869000 | -70.70660388690 |
| Neponset River Reservation | DCR - Division of State Parks and Recreation | 76.519 | 42.21702959710 | -71.13541022910 |
| Fetlock Farms Conservation Area | Town of Marshfield | 0.449 | 42.08413258970 | -70.70208303980 |
| Adams Farm Preserve | Town of Walpole | 3.274 | 42.18911281030 | -71.25663337090 |
| Boston Nature Center | Massachusetts Audubon Society | 62.286 | 42.28861746840 | -71.10045035640 |
| Back Bay Fens | City of Boston | 0.276 | 42.33840661390 | -71.09865939680 |
| Adath Jeshurun Cemetery | Adath Jeshurun Cemetery Association | 7.614 | 42.25795192960 | -71.15496349720 |
| Sudbury Reservoir Watershed | DCR - Division of Water Supply Protection | 0.252 | 42.33137687100 | -71.52037078310 |
| Neponset River State Reservation | DCR - Division of State Parks and Recreation | 0.334 | 42.22395548600 | -71.12693514700 |
| Back Bay Fens | City of Boston | 0.400 | 42.33945883270 | -71.09210317040 |
| Fetlock Farms Conservation Area | Town of Marshfield | 0.586 | 42.08351857480 | -70.70603433910 |
| Sudbury Reservoir Watershed | DCR - Division of Water Supply Protection | 1.234 | 42.32373504390 | -71.52065629140 |
| Manoney Farms CR | Mahoney Farms Condominium Trust | 0.685 | 42.34668872580 | -71.43230260330 |
| Neponset River Reservation | DCR - Division of State Parks and Recreation | 92.887 | 42.22899088550 | -71.12591432130 |
| Elgin Street Conservation Area | City of Newton | 0.707 | 42.32677712500 | -71.18366209250 |
| Charles River Natural Valley Storage Area | Army Corps of Engineers | 3.202 | 42.19078589380 | -71.47292372730 |
| Heath Square | City of Boston | 0.095 | 42.32630647590 | -71.10037317410 |
| Watertown Greenway | City of Cambridge | 0.377 | 42.36423502150 | -71.15928062930 |
| Fetlock Farms Conservation Area | Town of Marshfield | 0.470 | 42.08387795030 | -70.70511414660 |
| Charles River Natural Valley Storage Area | Army Corps of Engineers | 42.738 | 42.19618185080 | -71.34322750480 |

| SITE NAME | OWNER | SITE AREA (ACRES) | LATITUDE | LONGITUDE |
|---|---|---|---|---|
| Sudbury Reservoir Watershed | DCR - Division of Water Supply Protection | 101.746 | 42.33579352930 | -71.50207666250 |
| Boston Harbor Islands State Park | Thompson Island Education Center Inc | 43.626 | 42.32039115800 | -71.00177663440 |
| Mother Brook Reservation | DCR - Division of State Parks and Recreation | 11.574 | 42.24627183550 | -71.15135332310 |
| Generazio/Moran CR | Generazio Sr Frank and Generazio Jr Frank and Moran Austin J | 1.296 | 42.17871010400 | -71.45806139790 |
| Lake Williams Park | City of Marlborough | 0.648 | 42.33598082770 | -71.57131480360 |
| Southborough Town Forest | Town of Southborough | 14.980 | 42.28262718080 | -71.50449240850 |
| Charles River Reservation | DCR - Division of State Parks and Recreation | 1.263 | 42.34696816300 | -71.09153197950 |
| Meadowbrook CR | Nagog Realty COrporation | 0.746 | 42.19418805600 | -71.39143077950 |
| Charles River Reservation | DCR - Division of State Parks and Recreation | 0.718 | 42.34703954620 | -71.09292497570 |
| Sudbury Reservoir Watershed | DCR - Division of Water Supply Protection | 4.431 | 42.33657895080 | -71.54083931880 |
| New Englander Industrial Park CR | Kuniholm Carl A | 0.627 | 42.23160455000 | -71.42807189040 |
| Fetlock Farms Conservation Area | Town of Marshfield | 0.442 | 42.08398268590 | -70.70548116380 |
| Cedar Swamp Conservation Area | Town of Holliston | 11.350 | 42.19745912620 | -71.46816450510 |
| French CR | French Thomas D and Jill L | 1.197 | 42.24818065190 | -71.29886985870 |
| Fetlock Farms Conservation Area | Town of Marshfield | 1.126 | 42.08165482140 | -70.70302362820 |
| Back Bay Fens | City of Boston | 11.978 | 42.34140695880 | -71.09547840300 |
| Charles River Natural Valley Storage Area | Army Corps of Engineers | 5.840 | 42.20086881950 | -71.47378414090 |
| Quincy Shores Reservation | DCR - Division of State Parks and Recreation | 0.532 | 42.27646873860 | -71.00993564390 |
| Sudbury Reservoir Watershed | DCR - Division of Water Supply Protection | 0.200 | 42.32900066060 | -71.52877556420 |
| Sudbury Aqueduct | DCR - Division of Water Supply Protection | 2.599 | 42.28677755950 | -71.28501052260 |
| Sudbury Reservoir Watershed | DCR - Division of Water Supply Protection | 35.019 | 42.33152143460 | -71.51554666280 |
| Charles River Natural Valley Storage Area | Army Corps of Engineers | 46.920 | 42.20008764090 | -71.47245558850 |
| Back Bay Fens | City of Boston | 0.453 | 42.34251463600 | -71.09527250330 |
| Turenne Wildlife Habitat | Sudbury Valley Trustees | 19.661 | 42.28921337850 | -71.50501052200 |
| Hemenway CR | Hemenway John T and Phoebe M | 8.022 | 42.21750783150 | -71.12602782480 |
| West Meadows WMA | Department of Fish and Game | 17.844 | 42.04312733270 | -71.04558262230 |
| New Englander Industrial Park CR | Kuniholm Carl A | 1.211 | 42.22826307940 | -71.42945823260 |
| 134 Turnpike Road CR | 134 Turpike Road LLC | 6.800 | 42.29026926870 | -71.51568448200 |
| Sudbury Reservoir Watershed | DCR - Division of Water Supply Protection | 0.632 | 42.33246266660 | -71.51318723350 |
| West Meadows WMA | Department of Fish and Game | 52.750 | 42.04614030600 | -71.04367000560 |
| Wachusett Aqueduct | DCR - Division of Water Supply Protection | 3.683 | 42.30427415910 | -71.54050833450 |
| Charles River Natural Valley Storage Area | Army Corps of Engineers | 33.864 | 42.19569681400 | -71.47203175940 |
| Charles River Natural Valley Storage Area | Army Corps of Engineers | 5.681 | 42.18917439640 | -71.47486065750 |
| Back Bay Fens | City of Boston | 13.045 | 42.34501732680 | -71.09320073230 |
| Robbins CR | Robbins Ronald G | 0.579 | 42.19637732020 | -71.39231273560 |
| Lily Pond Conservation Area | Cohasset Conservation Trust | 1.334 | 42.22650232130 | -70.81386154740 |
| Moraine Street Conservation Area | Town of Marshfield | 4.042 | 42.08637497640 | -70.70984650930 |
| Hunt Drive Conservation Area | Town of Dover | 4.517 | 42.21607318930 | -71.31008164930 |
| Holliston Sportsmen's Association | Holliston Sportsmen's Association | 14.308 | 42.19864278770 | -71.39334889990 |
| Neponset River State Reservation | DCR - Division of State Parks and Recreation | 2.047 | 42.22453484080 | -71.12500390050 |
| Sudbury Reservoir Watershed | DCR - Division of Water Supply Protection | 4.287 | 42.29139976990 | -71.52374268100 |
| Charles River Reservation | DCR - Division of State Parks and Recreation | 124.668 | 42.36265540440 | -71.11160965510 |
| Haase CR | Haase Florence W | 3.134 | 42.39374920690 | -71.17295389090 |
| Bridge Island Meadows | The Trustees of Reservations | 6.249 | 42.19121936360 | -71.34880373670 |
| Sudbury Reservoir Watershed | DCR - Division of Water Supply Protection | 2.734 | 42.29266712520 | -71.52746063690 |
| Webster Playground | City of Newton | 7.287 | 42.32901391580 | -71.18278513790 |
| Fresh Pond Pathway | City of Cambridge | 3.836 | 42.38264571900 | -71.14396799450 |
| Adams Farm Preserve | New England Forestry Foundation | 6.196 | 42.19023148600 | -71.26177047990 |

| SITE NAME | OWNER | SITE AREA (ACRES) | LATITUDE | LONGITUDE |
|---|---|---|---|---|
| Sudbury Reservoir Watershed | DCR - Division of Water Supply Protection | 647.445 | 42.31740639040 | -71.50986030890 |
| Sudbury Reservoir Watershed | DCR - Division of Water Supply Protection | 12.639 | 42.32731115370 | -71.53295003030 |
| Mother Brook Reservation | Mother Brook Condominium Trust | 0.062 | 42.24596628740 | -71.15054315920 |
| New Englander Industrial Park CR | Kuniholm Carl A | 3.727 | 42.23231779610 | -71.43051724690 |
| Fetlock Farms Conservation Area | Town of Marshfield | 0.458 | 42.08400166060 | -70.70340208780 |
| Back Bay Fens | City of Boston | 0.946 | 42.34454448150 | -71.09036374050 |
| Charles River Reservation | DCR - Division of State Parks and Recreation | 0.181 | 42.34715566030 | -71.09195161850 |
| Cochituate Aqueduct Trail | Town of Wellesley | 2.139 | 42.31927431360 | -71.27203780420 |
| Fetlock Farms Conservation Area | Town of Marshfield | 1.157 | 42.08154045510 | -70.70357335000 |
| Sudbury Reservoir Watershed | DCR - Division of Water Supply Protection | 236.725 | 42.28428689220 | -71.44579986000 |
| Holbrook Town Forest | Town of Holbrook | 74.664 | 42.16466368600 | -70.99124357780 |
| Sudbury Reservoir Watershed | DCR - Division of Water Supply Protection | 125.070 | 42.29718234910 | -71.46482315740 |
| Back Bay Fens | City of Boston | 8.303 | 42.34120732820 | -71.09490406140 |
| Charles River Natural Valley Storage Area | Army Corps of Engineers | 5.440 | 42.19712635200 | -71.47448293750 |
| Back Bay Fens | City of Boston | 4.595 | 42.34146272490 | -71.10135490840 |
| Back Bay Fens | City of Boston | 0.091 | 42.33865247600 | -71.09732607740 |
| Fetlock Farms Conservation Area | Town of Marshfield | 0.455 | 42.08360510160 | -70.70196980150 |
| Bogastow Brook Conservation Area | Town of Holliston | 4.122 | 42.19727554680 | -71.39193102300 |
| Calvary Cemetery | Boston Catholic Cemetery Association | 47.361 | 42.27739006280 | -71.11086354970 |
| New Englander Industrial Park CR | Kuniholm Carl A | 2.306 | 42.22578896700 | -71.42580843880 |
| Murphy Field | Town of Natick | 0.692 | 42.29579252240 | -71.35801363990 |
| Cochituate Aqueduct Trail | Town of Wellesley | 4.720 | 42.32090243330 | -71.26736310120 |
| Sudbury Reservoir Watershed | DCR - Division of Water Supply Protection | 279.379 | 42.33368950630 | -71.51779242130 |
| Hammond Pond Reservation | DCR - Division of State Parks and Recreation | 2.264 | 42.32298670020 | -71.17798812850 |
| Sudbury Reservoir Watershed | DCR - Division of Water Supply Protection | 84.096 | 42.30230517210 | -71.54025675070 |
| Fiske Pond Conservation Area | Upper Charles Conservation Land Trust | 1.727 | 42.20624149790 | -71.39057081670 |
| Sudbury Reservoir Watershed | DCR - Division of Water Supply Protection | 34.882 | 42.30109876660 | -71.53533336030 |
| Beth Abraham Cemetery | Association Sons of Jacob | 0.618 | 42.25854059590 | -71.15395762370 |
| Angelica Estates Conservation Area | Town of Southborough | 3.406 | 42.31820351260 | -71.48699823650 |
| Johnson Drive Conservation Area | Town of Holliston | 1.745 | 42.17857321130 | -71.45994088040 |
| Fetlock Farms Conservation Area | Town of Marshfield | 0.446 | 42.08487236570 | -70.70596252300 |
| Wellesley Country Club | Wellesley Country Club | 22.847 | 42.30022991060 | -71.25769965670 |
| Back Bay Fens | City of Boston | 2.655 | 42.34004235820 | -71.09449963900 |
| Barn Hollow Conservation Area | Town of Southborough | 7.303 | 42.31946132550 | -71.55651610850 |
| Sudbury Reservoir Watershed | DCR - Division of Water Supply Protection | 0.669 | 42.32870046790 | -71.53226155520 |
| Hillside Avenue Conservation Area | Southborough Open Land Foundation | 10.669 | 42.31080923440 | -71.52226839520 |
| Back Bay Fens | City of Boston | 0.862 | 42.34490645630 | -71.09483194710 |
| Charles River Natural Valley Storage Area | Army Corps of Engineers | 3.486 | 42.19324485100 | -71.47428658660 |
| Fetlock Farms Conservation Area | Town of Marshfield | 0.455 | 42.08303927350 | -70.70251471220 |
| Charles River Reservation | DCR - Division of State Parks and Recreation | 0.032 | 42.34637700890 | -71.09087875860 |
| Charles River Natural Valley Storage Area | Army Corps of Engineers | 42.782 | 42.19248852840 | -71.46982076600 |
| Mother Brook Reservation | Mother Brook Condominium Trust | 0.283 | 42.24557161790 | -71.15140714620 |
| Constitution Beach | DCR - Division of State Parks and Recreation | 0.393 | 42.38512939690 | -71.01049523540 |
| Widow's Walk Golf Course | Town of Scituate | 138.921 | 42.17930951030 | -70.73205474690 |
|  | X | 129.291 | 42.19312913190 | -71.35009834610 |
| Sudbury Aqueduct | DCR - Division of Water Supply Protection | 2.838 | 42.29999178430 | -71.25963978020 |
| Charles River Reservation | DCR - Division of State Parks and Recreation | 0.138 | 42.34671904280 | -71.09176041130 |
| Fallon Field | City of Boston | 7.464 | 42.28746832120 | -71.13528390410 |

| SITE NAME | OWNER | SITE AREA (ACRES) | LATITUDE | LONGITUDE |
|---|---|---|---|---|
| Webster Conservation Area | City of Newton | 24.679 | 42.32731312880 | -71.17852479670 |
| Holliston Water Supply Land | Town of Holliston | 20.788 | 42.19860905870 | -71.39680989950 |
| Sudbury Reservoir Watershed | DCR - Division of Water Supply Protection | 155.308 | 42.29647018630 | -71.51461802610 |
| Fetlock Farms Conservation Area | Town of Marshfield | 0.416 | 42.08311982100 | -70.70206748330 |
| Brooksmont CR | Pulte Homes of New England LLC | 5.242 | 42.22587511240 | -71.42877885800 |
| Har Moriah Cemetery | Society Har Moriah Cemetery Corporation | 0.517 | 42.25844895340 | -71.15175220880 |
| Charles River Natural Valley Storage Area | Army Corps of Engineers | 3.792 | 42.19251074230 | -71.47409011560 |
| Southborough Town Forest | Town of Southborough | 20.301 | 42.28354414900 | -71.50915659890 |
| Hammond Pond Reservation | DCR - Division of State Parks and Recreation | 29.032 | 42.32429232630 | -71.18043345450 |
| Walker Woods Sanctuary | Wellesley Conservation Council | 1.470 | 42.28922537140 | -71.27971322270 |
| Bogashaw Brook CR | Oak Ridge Construction Company Inc | 3.901 | 42.20120291840 | -71.39751330180 |
| Saint Paul's Catholic Cemetery | Catholic Cemetery Association | 14.111 | 42.40655738200 | -71.13576303270 |
| Back Bay Fens | City of Boston | 0.192 | 42.34394996710 | -71.09476748490 |
| Fetlock Farms Conservation Area | Town of Marshfield | 0.493 | 42.08297425560 | -70.70296210290 |
| Charles River Reservation | DCR - Division of State Parks and Recreation | 0.024 | 42.34652283000 | -71.09341368590 |
| Chapel Cemetery | Town of Marshfield | 0.779 | 42.09157397970 | -70.70858333980 |
| Fetlock Farms Conservation Area | Town of Marshfield | 0.455 | 42.08483869700 | -70.70646744350 |
| Indian Springs Park | Town of Wellesley | 1.401 | 42.32117587160 | -71.27065921130 |
| Charles River Reservation | DCR - Division of State Parks and Recreation | 0.617 | 42.34642468170 | -71.09174113280 |
| Neponset River Reservation | DCR - Division of State Parks and Recreation | 234.660 | 42.21913605870 | -71.14435475650 |
| Sudbury Reservoir Watershed | DCR - Division of Water Supply Protection | 21.476 | 42.30199354570 | -71.51285658660 |
| Thorndike CR | Thorndike John L and Dorothy D | 22.056 | 42.24971680300 | -71.30187846070 |
| Manoney Farms CR | Mahoney Farms Condominium Trust | 3.557 | 42.35012284060 | -71.43479407340 |
| Watertown Greenway | Commonwealth of Massachusetts | 4.206 | 42.36502784530 | -71.16052037540 |
| Mother Brook Reservation | Mother Brook Condominium Trust | 0.009 | 42.24566594680 | -71.15125156770 |
| Wompatuck State Park | Massachusetts Department of Public Works | 114.632 | 42.20104191560 | -70.86328128110 |
| Sudbury River Access | Department of Fish and Game | 51.775 | 42.26522465400 | -71.51336935470 |
| Young Israel Cemetery | Jewish Cemetery Association of Massachusetts Inc | 5.768 | 42.25956065720 | -71.15371722050 |
| Neponset River Reservation | DCR - Division of State Parks and Recreation | 239.844 | 42.22096894300 | -71.13664403130 |
| Tumbling Brook Conservation Area | Town of Holbrook | 53.818 | 42.16666439220 | -71.01546519340 |
| Davco Orchard | Town of Southborough | 87.532 | 42.28640401210 | -71.51368716280 |
| The Village at Cedarcrest CR | F. Ronald Mastriana Trustee of JMS Realty Trust | 5.159 | 42.18150102990 | -71.15203652140 |
| Mother Brook Reservation | Mother Brook Condominium Trust | 0.019 | 42.24567405480 | -71.15055951460 |
| Sudbury Reservoir Watershed | DCR - Division of Water Supply Protection | 51.692 | 42.26565032530 | -71.44903770820 |
| The Village at Cedarcrest CR | F. Ronald Mastriana Trustee of JMS Realty Trust | 0.531 | 42.18190899770 | -71.15465879430 |
| Fresh Pond | City of Cambridge | 25.572 | 42.38774122600 | -71.14562599020 |
| Charles River Natural Valley Storage Area | Army Corps of Engineers | 4.736 | 42.19714057670 | -71.47296519090 |
| Charles River Natural Valley Storage Area | Army Corps of Engineers | 0.521 | 42.18992542560 | -71.46927673500 |
| Charles River Reservation | DCR - Division of State Parks and Recreation | 5.976 | 42.26823395260 | -71.20005091780 |
| Sudbury Reservoir Watershed | DCR - Division of Water Supply Protection | 5.625 | 42.32778326050 | -71.53406840130 |
| Olde Oaks CR | Kuhlmann Inc | 20.734 | 42.20106699490 | -71.40597092850 |
| Back Bay Fens | City of Boston | 0.123 | 42.34082390820 | -71.09921861700 |
| Charles River Natural Valley Storage Area | Army Corps of Engineers | 2.641 | 42.18911046780 | -71.47333945820 |
| Angelica Estates Conservation Area | Town of Southborough | 13.599 | 42.31832008780 | -71.48635281390 |
| Hunt Drive Conservation Area | Town of Dover | 6.882 | 42.21690861410 | -71.30906338380 |
| Whitney and Thayer Woods | The Trustees of Reservations | 44.676 | 42.23657642440 | -70.84995479970 |
| Southville Estates Conservation Area | Town of Southborough | 4.186 | 42.26938322790 | -71.51225504920 |
| Strawberry Hill Farm CR | Law Donald and Molyneaux Sara | 18.150 | 42.24593388090 | -71.24609271500 |

| SITE NAME | OWNER | SITE AREA (ACRES) | LATITUDE | LONGITUDE |
|---|---|---|---|---|
| Fetlock Farms Conservation Area | Town of Marshfield | 0.517 | 42.08388249140 | -70.70470876520 |
| Saint Mary's Cemetery | Roman Catholic Archdiocese of Boston | 5.154 | 42.25947486720 | -71.15593461890 |
| Woodland Crossing CR | Adams David J and VanBeek James Trustees of DVB Realty Trust | 1.135 | 42.22117161020 | -71.43888100070 |
| Charles River Natural Valley Storage Area | Army Corps of Engineers | 3.951 | 42.19361369330 | -71.47398651030 |
| Back Bay Fens | City of Boston | 0.122 | 42.33871216530 | -71.09700720620 |
| Sudbury Reservoir Watershed | DCR - Division of Water Supply Protection | 46.061 | 42.32305411430 | -71.51501267270 |
| Fetlock Farms Conservation Area | Town of Marshfield | 0.479 | 42.08228552810 | -70.70344241640 |
| Fetlock Farms Conservation Area | Town of Marshfield | 0.471 | 42.08329122750 | -70.70512447230 |
| Grossman Park - Blacks Creek | City of Quincy | 18.989 | 42.27102520890 | -71.00082723790 |
| Neponset River State Reservation | DCR - Division of State Parks and Recreation | 0.301 | 42.22420439560 | -71.12666130530 |
| Charles River Natural Valley Storage Area | Army Corps of Engineers | 5.844 | 42.20321336390 | -71.47131999030 |
| Parkway Little League Fields | Parkway Baseball League | 4.706 | 42.27985565390 | -71.16671416250 |
| Cowassock Woods | Sudbury Valley Trustees | 25.165 | 42.28396403180 | -71.47297222010 |
| Whitney and Thayer Woods | The Trustees of Reservations | 44.250 | 42.23985673800 | -70.84213472460 |
| Sudbury Reservoir Watershed | DCR - Division of Water Supply Protection | 1.188 | 42.31317694230 | -71.51623668830 |
| Wompatuck State Park | DCR - Division of State Parks and Recreation | 28.149 | 42.23685822290 | -70.84421691390 |
| Fetlock Farms Conservation Area | Town of Marshfield | 0.449 | 42.08353978530 | -70.70240994190 |
| Quincy Shores Reservation | DCR - Division of State Parks and Recreation | 8.842 | 42.26992760210 | -70.99855999890 |
| Bullard Memorial Farm | Bullard Memorial Farm Association | 91.998 | 42.19744784470 | -71.38676144200 |
| Beechwood Street Conservation Area | Cohasset Conservation Trust | 4.237 | 42.22046388060 | -70.81166162890 |
| Sudbury Reservoir Watershed | DCR - Division of Water Supply Protection | 1.659 | 42.29890463790 | -71.50877991370 |
| Hopkinton-Holliston Realty Trust CR | Berman Wendell and Miller Alan Trustees of Hopkinton-Holliston Realty Trust | 2.344 | 42.16447489160 | -71.46999331430 |
| Fetlock Farms Conservation Area | Town of Marshfield | 0.433 | 42.08490284140 | -70.70545342430 |
| Hockomock Swamp WMA | Department of Fish and Game | 3.621 | 41.98603247230 | -71.10841408420 |
| Indian Springs Park | Town of Wellesley | 1.800 | 42.32040385680 | -71.27200910270 |
| Back Bay Fens | City of Boston | 0.092 | 42.34583612430 | -71.09052455860 |
| Neponset River Reservation | DCR - Division of State Parks and Recreation | 5.462 | 42.23341871040 | -71.12812118820 |
| Charles River Reservation | DCR - Division of State Parks and Recreation | 0.285 | 42.34621300360 | -71.09043735360 |
| Sudbury Reservoir Watershed | DCR - Division of Water Supply Protection | 1.305 | 42.29757343180 | -71.46560940650 |
| Fiske Pond Conservation Area | Upper Charles Conservation Land Trust | 2.857 | 42.20632991360 | -71.39082781960 |
| Charles River Natural Valley Storage Area | Army Corps of Engineers | 0.959 | 42.18975770890 | -71.47270707390 |
| Hubley Lane Conservation Area | Town of Southborough | 7.300 | 42.27922379690 | -71.53348801310 |
| Fetlock Farms Conservation Area | Town of Marshfield | 0.540 | 42.08420264900 | -70.70735263080 |
| Charles River Natural Valley Storage Area | Army Corps of Engineers | 3.690 | 42.25932306540 | -71.28874294940 |
| Sudbury Reservoir Watershed | DCR - Division of Water Supply Protection | 82.080 | 42.30489296140 | -71.47765609960 |
| Fetlock Farms Conservation Area | Town of Marshfield | 0.448 | 42.08395245090 | -70.70383159190 |
| Fetlock Farms Conservation Area | Town of Marshfield | 0.462 | 42.08480406360 | -70.70695570830 |
| Quincy Shores Reservation | DCR - Division of State Parks and Recreation | 0.170 | 42.27674960250 | -71.01058127040 |
| Sudbury Reservoir Watershed | DCR - Division of Water Supply Protection | 1.874 | 42.29272249740 | -71.51330819310 |
| Bridge Island Meadows | The Trustees of Reservations | 38.116 | 42.19170909260 | -71.34654342970 |
| Murphy Field | Town of Natick | 0.635 | 42.29609746020 | -71.35816071540 |
| Charles River Natural Valley Storage Area | Army Corps of Engineers | 1.026 | 42.19708518250 | -71.47583659560 |
| Generazio/Moran CR | Generazio Sr Frank and Generazio Jr Frank and Moran Austin J | 2.686 | 42.17831838010 | -71.46163467510 |
| Cordaville Park | Town of Southborough | 0.738 | 42.26809995060 | -71.52315345420 |
| Neponset River State Reservation | Cummings Carl R. | 24.231 | 42.22085538240 | -71.12852722980 |
| Mount Hope Cemetery | City of Boston | 125.062 | 42.28227791280 | -71.10717995350 |

| SITE NAME | OWNER | SITE AREA (ACRES) | LATITUDE | LONGITUDE |
|---|---|---|---|---|
| Murphy Field | Town of Natick | 2.301 | 42.29659550680 | -71.35806452830 |
| Sudbury Reservoir Watershed | DCR - Division of Water Supply Protection | 10.199 | 42.29102366840 | -71.52374228830 |
| Beebe Meadow Conservation Area | Town of Wellesley | 6.813 | 42.28610701270 | -71.28474856040 |
| Fetlock Farms Conservation Area | Town of Marshfield | 0.470 | 42.08416986050 | -70.70576992130 |
| Wilson Park | City of Boston | 0.09718 | 42.34098577960 | -71.14592301070 |
| Nickerson Field | Private | 6.34560 | 42.35338699340 | -71.11932419790 |
| Hooker-Sorrento Street Playground | City of Boston | 1.00538 | 42.35952046140 | -71.12535463230 |
| Smith Playground | City of Boston | 14.79771 | 42.36501500360 | -71.13114476240 |
| Fern Square | City of Boston | 0.04054 | 42.35951455240 | -71.13326600050 |
| Ringer Playground | City of Boston | 10.25585 | 42.35055660410 | -71.13800297910 |
| Kennedy Rock | Private | 2.21054 | 42.35088980300 | -71.14401101400 |
| McKinney Playground | City of Boston | 5.89138 | 42.35480543670 | -71.15294104810 |
| Hobart Park | City of Boston | 0.80885 | 42.35571617730 | -71.16129378310 |
| Market Street Burying Ground | City of Boston | 0.39535 | 42.35044451280 | -71.15231644140 |
| Jackson Square | City of Boston | 0.12031 | 42.34599018900 | -71.15275261110 |
| Reilly Playground | Commonwealth of Massachusetts | 6.96695 | 42.33685877030 | -71.15296255050 |
| Boyden Park | Commonwealth of Massachusetts | 0.48179 | 42.33957027390 | -71.16632704090 |
| Evergreen Cemetery | City of Boston | 20.77215 | 42.33869090390 | -71.16273242050 |
| Hardiman Playground | City of Boston | 1.47303 | 42.35130427050 | -71.16613583620 |
| St John's Seminary | Private | 59.97257 | 42.34286354800 | -71.16228989980 |
| The Cenacles | Private | 15.33970 | 42.34749296200 | -71.16422476090 |
| Rogers Park | City of Boston | 8.17117 | 42.34765066010 | -71.15942464890 |
| Euston Path Rock | City of Boston | 0.39016 | 42.34263959720 | -71.14753022100 |
| Turnpike Overlook | MassDOT | 3.15000 | 42.35703402950 | -71.16460879050 |
| Foster Street Hill | Private | 3.40606 | 42.34546789010 | -71.15646029720 |
| Foster Street Rock | Private | 4.62718 | 42.34358354790 | -71.15699238010 |
| Boston College Athletic Fields | Private | 9.72386 | 42.33482248060 | -71.16461161200 |
| Chandler Pond | City of Boston | 18.90803 | 42.34518138630 | -71.16600453430 |
| Nonquit Green | Community Group/Nonprofit | 0.35746 | 42.31811726820 | -71.06842573520 |
| Mullen Square | City of Boston | 0.22675 | 42.31933013950 | -71.05797962300 |
| Dorchester North Burying Ground | City of Boston | 3.30392 | 42.31718826530 | -71.06361974870 |
| Calf Pasture | Commonwealth of Massachusetts | 7.44000 | 42.31683240550 | -71.03651685740 |
| Meetinghouse Hill Overlook | City of Boston | 0.40922 | 42.30768949350 | -71.06075715060 |
| Downer Avenue Playground | City of Boston | 0.80890 | 42.31156530660 | -71.06168279920 |
| The Humps | City of Boston | 0.92721 | 42.31067924870 | -71.06562933470 |
| Quincy/Stanley Play Area | City of Boston | 0.37241 | 42.31106977780 | -71.06876584240 |
| Deer Street Park | City of Boston | 0.24478 | 42.31100510760 | -71.05873895600 |
| Savin Hill Beach | Commonwealth of Massachusetts | 2.98994 | 42.30766728730 | -71.05224817330 |
| Coppens Square | City of Boston | 0.35702 | 42.30839455140 | -71.06435539100 |
| Old Harbor Park | Commonwealth of Massachusetts | 7.99000 | 42.31985066110 | -71.03991749640 |
| McConnell Park | City of Boston | 6.76000 | 42.30863908620 | -71.05228086680 |
| Boston Common | City of Boston | 45.74000 | 42.35519425600 | -71.06569220820 |
| Central Burying Ground | City of Boston | 1.49000 | 42.35287598050 | -71.06598214230 |
| Public Garden | City of Boston | 23.51000 | 42.35405273100 | -71.07002174770 |
| Granary Burying Ground | City of Boston | 1.86000 | 42.35742046850 | -71.06175662920 |
| Phillips Street Play Area | City of Boston | 0.11527 | 42.36054543800 | -71.06732940820 |
| Myrtle Street Playground | City of Boston | 0.14767 | 42.35919898380 | -71.06609271860 |
| Louisburg Square | Private | 0.32410 | 42.35842045270 | -71.06876263050 |

| SITE NAME | OWNER | SITE AREA (ACRES) | LATITUDE | LONGITUDE |
|---|---|---|---|---|
| State House Park | Commonwealth of Massachusetts | 1.23871 | 42.35899493200 | -71.06325553680 |
| Copley Square Park | City of Boston | 1.85429 | 42.34995928370 | -71.07634964980 |
| Prudential Center Plaza I | Private | 1.06266 | 42.34847670090 | -71.08111136890 |
| Clarendon Street Playlot | City of Boston | 0.33235 | 42.35279916400 | -71.07658285150 |
| Somerset Street Plaza | Commonwealth of Massachusetts | 0.93030 | 42.36013782980 | -71.06200578860 |
| DeFilippo Playground | City of Boston | 1.11556 | 42.36652563730 | -71.05687439270 |
| Copp's Hill Burying Ground | City of Boston | 1.98142 | 42.36731650110 | -71.05586644880 |
| Copp's Hill Terrace | City of Boston | 0.61199 | 42.36782768820 | -71.05535301410 |
| Foster Street Play Area | City of Boston | 0.10504 | 42.36743588760 | -71.05406726900 |
| Charter Street Park | City of Boston | 0.23534 | 42.36681371210 | -71.05327966020 |
| Paul Revere Mall | City of Boston | 0.86000 | 42.36582239670 | -71.05364767970 |
| Polcari Park | City of Boston | 0.28857 | 42.36503392160 | -71.05445134100 |
| Cutillo Park | City of Boston | 0.28492 | 42.36357602750 | -71.05638049290 |
| City Hall Plaza | BRA | 5.93147 | 42.36046866260 | -71.05891232210 |
| Cardinal Cushing Park I | BRA | 0.35000 | 42.36154421290 | -71.06239635190 |
| Norman Leventhal Park | Private | 1.54522 | 42.35628391660 | -71.05564511730 |
| Pemberton Square I | BRA | 0.18485 | 42.35892609670 | -71.06052356050 |
| Pemberton Square II | City of Boston | 1.06216 | 42.35958260820 | -71.06060168820 |
| Angell Memorial Square | City of Boston | 0.17663 | 42.35705507410 | -71.05612301450 |
| Union Street Park I | BRA | 0.51000 | 42.36100994020 | -71.05716594210 |
| Langone Park | City of Boston | 2.18000 | 42.36869127600 | -71.05603114630 |
| School Street Park | BRA | 0.08000 | 42.35735931030 | -71.05860024220 |
| Prince Street Park | Commonwealth of Massachusetts | 1.28000 | 42.36790273170 | -71.05814873930 |
| Ausonia Plaza | BRA | 0.19624 | 42.36209255390 | -71.05223220770 |
| Rachel Revere Square | City of Boston | 0.07859 | 42.36353876300 | -71.05352219060 |
| Tai Tung Park | City of Boston | 0.03324 | 42.34830301650 | -71.06152574170 |
| Pine Street Park | BRA | 0.27166 | 42.34741569680 | -71.06391447780 |
| Quincy Market Square | BRA | 1.56000 | 42.36007398740 | -71.05521943500 |
| Winthrop Square | City of Boston | 0.16000 | 42.35474505390 | -71.05768362420 |
| Edwards Playground | City of Boston | 1.34000 | 42.37946066900 | -71.06839175250 |
| City Square | Commonwealth of Massachusetts | 1.21000 | 42.37168968900 | -71.06189920080 |
| John Harvard Mall | City of Boston | 0.82977 | 42.37266147450 | -71.06257618800 |
| Paul Revere Park | Commonwealth of Massachusetts | 6.40013 | 42.36999388780 | -71.06229844270 |
| Charlestown HS Athletic Fields | City of Boston | 10.42000 | 42.38094057070 | -71.05898569220 |
| Ryan Playground | City of Boston | 8.78000 | 42.38622182320 | -71.07154614620 |
| Gardens for Charlestown | Private | 0.36291 | 42.38300760510 | -71.07151623810 |
| Barry Playground | City of Boston | 3.32000 | 42.37947107740 | -71.05351843880 |
| Doherty Playground | City of Boston | 3.02176 | 42.38236989080 | -71.06755156500 |
| St Francis De Sales Cemetery | Private | 1.79538 | 42.38163086110 | -71.06572705710 |
| Bunker Hill Monument | United States of America | 3.75284 | 42.37631347400 | -71.06079854160 |
| Phipps Street Burying Ground | City of Boston | 1.74787 | 42.37627646970 | -71.06769091650 |
| Winthrop Square | City of Boston | 0.90000 | 42.37434671320 | -71.06014890810 |
| Hayes Square | City of Boston | 0.17471 | 42.37686222610 | -71.05682126330 |
| Charlestown Sprouts Garden | City of Boston | 0.48000 | 42.38188613340 | -71.05827989210 |
| East Boston Memorial Park I | City of Boston | 14.79061 | 42.37168958870 | -71.03002904070 |
| Noyes Playground | City of Boston | 8.22375 | 42.38781768140 | -71.01027133760 |
| Bayswater Street | Massport | 1.70396 | 42.38303013490 | -71.00131631500 |
| Temple Ohabei Shalom Cemetery | Private | 2.33948 | 42.38247088460 | -71.01491464330 |

| SITE NAME | OWNER | SITE AREA (ACRES) | LATITUDE | LONGITUDE |
|---|---|---|---|---|
| Cuneo Park | City of Boston | 0.23067 | 42.38369519520 | -71.01675893410 |
| Bennington Street Cemetery | City of Boston | 3.58974 | 42.38096233260 | -71.02100361220 |
| American Legion Playground | City of Boston | 3.38388 | 42.38195233390 | -71.02949365050 |
| Prescott Square | City of Boston | 0.27780 | 42.38117617330 | -71.03088402070 |
| Putnam Square | City of Boston | 0.26354 | 42.38036693760 | -71.03300762220 |
| Paris Street Playground | City of Boston | 0.79450 | 42.37228793240 | -71.03705977940 |
| Brophy Park | City of Boston | 0.77383 | 42.36570061670 | -71.03356334360 |
| Sumner & Lamson Street Playground | City of Boston | 0.48358 | 42.36595902530 | -71.03244179240 |
| Joe Ciampa Garden | BNAN_TTOR | 0.22171 | 42.36582277320 | -71.03645011730 |
| Condor Street Beach I | City of Boston | 2.74000 | 42.38298372190 | -71.02956190060 |
| Festa Field | Massport | 0.99445 | 42.38061830440 | -71.01971184810 |
| Eagle Hill Memorial Park Garden | BNAN_TTOR | 0.15315 | 42.37923631750 | -71.03983661390 |
| East Boston Greenway | City of Boston | 2.61096 | 42.36940172030 | -71.03743472950 |
| Dom Savio Athletic Field | Private | 3.11071 | 42.38367178480 | -71.01311135750 |
| Fenway Park Field | Private | 2.78000 | 42.34660113880 | -71.09721754100 |
| Symphony Community Park | City of Boston | 0.49680 | 42.34475077280 | -71.08764268070 |
| Edgerly Road Playground | City of Boston | 0.10812 | 42.34628141650 | -71.08796433590 |
| Symphony Road Garden | BNAN_TTOR | 0.29789 | 42.34296270860 | -71.08935913870 |
| Wentworth Field | Private | 2.98151 | 42.33769688170 | -71.09401336130 |
| Oscar Tugo Circle | City of Boston | 0.05755 | 42.33716981710 | -71.10314428510 |
| Commonwealth Avenue Mall II | City of Boston | 0.98000 | 42.34900238700 | -71.09391964800 |
| Stony Brook Sewer Easement | Private | 0.28868 | 42.34112668120 | -71.09159638110 |
| Harry Ellis Dickson Park | City of Boston | 0.08352 | 42.34362666290 | -71.08706127510 |
| Gallops Island | Commonwealth of Massachusetts | 25.09406 | 42.32681994990 | -70.93908147100 |
| Lovells Island | Commonwealth of Massachusetts | 60.95521 | 42.32984143150 | -70.92818410900 |
| Georges Island | Commonwealth of Massachusetts | 40.45201 | 42.32022649440 | -70.92813233840 |
| Green Island | Commonwealth of Massachusetts | 1.74734 | 42.35301630460 | -70.89221972000 |
| Little Calf Island | Commonwealth of Massachusetts | 0.81175 | 42.34584367900 | -70.89426320920 |
| Calf Island | Commonwealth of Massachusetts | 22.42221 | 42.34088431450 | -70.89648241910 |
| Outer Brewster Island | Commonwealth of Massachusetts | 20.11554 | 42.34192552180 | -70.87816823390 |
| Middle Brewster Island | Commonwealth of Massachusetts | 13.64915 | 42.33889893860 | -70.88858875670 |
| Great Brewster Island | Commonwealth of Massachusetts | 23.93568 | 42.33243263920 | -70.89678469010 |
| Shag Rocks | Commonwealth of Massachusetts | 1.31981 | 42.33025649110 | -70.88284869240 |
| Long Island | City of Boston | 225.18567 | 42.32059351740 | -70.96542972390 |
| Little Brewster Island | United States of America | 3.12414 | 42.32801181670 | -70.89096732340 |
| Thompson Island | Private | 169.87273 | 42.31557966410 | -71.00987206090 |
| Rainsford Island | City of Boston | 21.65236 | 42.31240821150 | -70.95285060130 |
| Deer Island | MWRA | 91.32780 | 42.35221315310 | -70.96123755750 |
| Moon Island | City of Boston | 54.08510 | 42.30407759490 | -70.99560186580 |
| Connell Fields/Hickey Courts | Commonwealth of Massachusetts | 4.14837 | 42.25617318600 | -71.13408419000 |
| Weider Park | Commonwealth of Massachusetts | 6.91931 | 42.27080779610 | -71.12359946260 |
| Monterey Hilltop I | City of Boston | 4.12374 | 42.27039227010 | -71.12700840830 |
| Monterey Hilltop II | Private | 0.10409 | 42.27032966370 | -71.12755589570 |
| Sherrin Woods I | City of Boston | 23.81340 | 42.26738516480 | -71.12357517430 |
| Oak Lawn Cemetery | Private | 10.40685 | 42.27557951460 | -71.11269954240 |
| Doyle Playground | Commonwealth of Massachusetts | 0.94487 | 42.26102670590 | -71.11183580230 |
| Match Charter School Campus | Private | 1.14000 | 42.26108517680 | -71.10680453410 |
| West Street | City of Boston | 2.53281 | 42.25689151180 | -71.11629919520 |

| SITE NAME | OWNER | SITE AREA (ACRES) | LATITUDE | LONGITUDE |
|---|---|---|---|---|
| Dell Rock I | City of Boston | 1.30000 | 42.26020521140 | -71.12214875460 |
| Amatucci Playground | City of Boston | 0.44868 | 42.24857286250 | -71.12644692400 |
| Moynihan Playground | Commonwealth of Massachusetts | 7.18571 | 42.24407665950 | -71.12536073470 |
| Iacono/Readville Playground | City of Boston | 4.91402 | 42.23963521810 | -71.13495017150 |
| Camp Meigs | Commonwealth of Massachusetts | 2.86584 | 42.23481023200 | -71.13189176710 |
| Jeremiah Hurley Memorial Park | City of Boston | 0.07000 | 42.23745129000 | -71.13236493220 |
| Stony Brook Recreation Complex | Commonwealth of Massachusetts | 27.39000 | 42.24868152470 | -71.13643998590 |
| Williams Square | City of Boston | 0.03806 | 42.24606604240 | -71.11493145300 |
| Dana Avenue Urban Wild I | Commonwealth of Massachusetts | 0.81968 | 42.25224490760 | -71.12200215800 |
| Mother Brook Reservation | Commonwealth of Massachusetts | 30.39061 | 42.24540480680 | -71.13791678990 |
| Oak Lawn Golf Range | Private | 22.92000 | 42.27353048950 | -71.11320352600 |
| Mission Hill Playground | City of Boston | 2.68682 | 42.33305783230 | -71.09917362400 |
| Gibbons Playground | City of Boston | 0.11000 | 42.33117613770 | -71.09837884180 |
| Mozart Street Playground | City of Boston | 0.80627 | 42.32237660820 | -71.10449583730 |
| Paul Gore/Beecher Street Garden | BNAN_TTOR | 0.50768 | 42.31847632960 | -71.10660360110 |
| Beecher Street Play Area | City of Boston | 0.17424 | 42.31820761390 | -71.10688969780 |
| Lawrence Farm | Private | 41.70491 | 42.30333810150 | -71.13650889260 |
| Soldier's Monument | City of Boston | 0.13269 | 42.30941315300 | -71.11582472590 |
| Forbes Street Garden | BNAN_TTOR | 0.37078 | 42.32163118980 | -71.10771055990 |
| Tobin Community Center Garden | City of Boston | 0.29663 | 42.33280256230 | -71.09788576870 |
| English H.S. Athletic Fields | City of Boston | 7.63321 | 42.30711255710 | -71.10791769320 |
| Johnson Park II | City of Boston | 0.17064 | 42.31116602830 | -71.10750420750 |
| Johnson Park I | Commonwealth of Massachusetts | 2.60086 | 42.31158951900 | -71.10796034370 |
| Mahoney Square | City of Boston | 0.06022 | 42.32192037500 | -71.10988524470 |
| Hellenic College Athletic Field | Private | 3.40661 | 42.31553340650 | -71.12839029600 |
| Hellenic Hill I | Private | 17.69531 | 42.31615632300 | -71.12552498320 |
| Back of the Hill Urban Wild | City of Boston | 3.71621 | 42.32984758600 | -71.11000377180 |
| Hall/Boynton Street Garden | MBTA | 0.13732 | 42.30500416020 | -71.11171879330 |
| Anson Street Garden | MBTA | 0.16933 | 42.30330522950 | -71.11344007020 |
| Thetford/Evans Playground | City of Boston | 0.68000 | 42.28322255560 | -71.07779242470 |
| Woodhaven | City of Boston | 1.18237 | 42.27192180820 | -71.09610726420 |
| Gladeside I | City of Boston | 10.30576 | 42.27440151460 | -71.08720817500 |
| Willowwood Rock | City of Boston | 0.53230 | 42.28547938060 | -71.08607879810 |
| Gladeside II | Private | 0.89854 | 42.27180544090 | -71.08661059990 |
| Msgr. Francis A. Ryan Park | Commonwealth of Massachusetts | 6.14130 | 42.26997847230 | -71.08529953550 |
| Franklin Field BHA Garden | City of Boston | 0.43378 | 42.29012169240 | -71.08495051710 |
| ReVision House Urban Farm #1 | Private | 0.35191 | 42.29002916830 | -71.09085503070 |
| Lucerne/Balsam Street Garden | BNAN_TTOR | 0.22552 | 42.28701501720 | -71.08820509870 |
| Walker Playground | City of Boston | 5.95343 | 42.27798772780 | -71.08951457200 |
| Kennedy Playground | Commonwealth of Massachusetts | 0.26003 | 42.26535899610 | -71.09607505250 |
| Forest Hills Cemetery | Private | 243.73233 | 42.29463667890 | -71.10647757580 |
| Walter Street Cemetery | City of Boston | 0.86594 | 42.29313547290 | -71.12994364800 |
| Weld Hill Tract | Private | 14.11000 | 42.29544090120 | -71.13233707070 |
| Pagel Playground | City of Boston | 2.72504 | 42.28909259600 | -71.11882846220 |
| Parkman Playground | City of Boston | 2.06809 | 42.29596633110 | -71.11311331990 |
| Leland Street Herb Garden | BNAN_TTOR | 0.25912 | 42.29670057940 | -71.11205902260 |
| Fallon Field | City of Boston | 7.51145 | 42.28748853440 | -71.13529133490 |
| Poplar Street Play Area | City of Boston | 0.44211 | 42.28078521120 | -71.12643245080 |

| SITE NAME | OWNER | SITE AREA (ACRES) | LATITUDE | LONGITUDE |
|---|---|---|---|---|
| Southwest Boston Garden Club | MBTA | 1.52022 | 42.28104153790 | -71.12016569560 |
| Delano Park | City of Boston | 0.20637 | 42.28000259130 | -71.12607688820 |
| Toll Gate Cemetery | Private | 0.90479 | 42.29491699740 | -71.11733464390 |
| Forest Hills Rotary | Commonwealth of Massachusetts | 0.69082 | 42.30055561250 | -71.10662791760 |
| Whittier Playground | City of Boston | 0.27550 | 42.33399882590 | -71.08827904850 |
| Dudley Town Common | City of Boston | 0.62004 | 42.32576187350 | -71.07531780830 |
| King Street Play Area | City of Boston | 0.13000 | 42.33032741760 | -71.09278352330 |
| Jeep Jones Park | City of Boston | 1.82000 | 42.33076620120 | -71.09209869340 |
| Linwood Park | City of Boston | 0.07384 | 42.32853048490 | -71.09469144240 |
| Kittredge Park | City of Boston | 0.11595 | 42.32808215090 | -71.09252929910 |
| Rockledge Street Urban Wild | City of Boston | 0.53149 | 42.32645575780 | -71.09021842000 |
| St James Street Park | City of Boston | 0.38489 | 42.32692574260 | -71.08515532730 |
| Malcolm X Park I | City of Boston | 15.12000 | 42.32160942420 | -71.08887175020 |
| Horatio Harris Park | City of Boston | 2.52190 | 42.31859317180 | -71.09001562530 |
| Trotter School Playground | City of Boston | 1.24398 | 42.31511663920 | -71.08875485150 |
| Crawford Street Playground | City of Boston | 1.72194 | 42.31549836090 | -71.09263244170 |
| Father Jack Play Area | City of Boston | 0.31705 | 42.31449132340 | -71.09414542140 |
| Flaherty Playground | City of Boston | 1.31078 | 42.31166831480 | -71.10434055690 |
| Marcella Playground | City of Boston | 5.08980 | 42.32275134380 | -71.09619258870 |
| Highland Park | City of Boston | 3.63253 | 42.32523793530 | -71.09500300970 |
| Cedar Square | City of Boston | 0.62314 | 42.32482039860 | -71.08954602420 |
| Cedar Street Garden II | BRA | 0.07601 | 42.32746094370 | -71.09375362800 |
| Cedar Street Garden I | City of Boston | 0.41746 | 42.32750176200 | -71.09334448250 |
| Margaret Wright Memorial Garden | Community Group/Nonprofit | 0.13337 | 42.32642972510 | -71.09560390530 |
| Elm Hill Park | City of Boston | 0.11791 | 42.31292642080 | -71.08214017750 |
| Quincy Street Play Area | City of Boston | 0.53142 | 42.31472456170 | -71.07972503730 |
| Savin/Maywood Street Garden | BNAN_TTOR | 0.46294 | 42.31609410580 | -71.07935327720 |
| Howes Playground | City of Boston | 1.89000 | 42.32426725610 | -71.07868309550 |
| Little Scobie Playground | City of Boston | 0.79436 | 42.32272910580 | -71.08071578590 |
| Erie/Ellington Playground | City of Boston | 0.37438 | 42.30132979830 | -71.08342566050 |
| Puddingstone Park | City of Boston | 0.55000 | 42.30521350270 | -71.08377404130 |
| Bynoe Park | City of Boston | 2.67000 | 42.32951922700 | -71.07661281890 |
| John Eliot Square | City of Boston | 0.07441 | 42.32998912680 | -71.09082720620 |
| St. Monica's | Private | 0.61903 | 42.32610507080 | -71.09343025580 |
| Buena Vista | City of Boston | 1.34550 | 42.32353728530 | -71.08331925660 |
| St. Joseph's Garden | Private | 0.20244 | 42.32327874210 | -71.08794379980 |
| Granada Park Garden | BNAN_TTOR | 0.29974 | 42.31274026610 | -71.09874729350 |
| Egleston Community Garden | Private | 0.24067 | 42.31440471430 | -71.09595189850 |
| Waldren Road Garden | City of Boston | 0.09203 | 42.31573033530 | -71.09523691570 |
| The Food Project Lot #1A | City of Boston | 0.41000 | 42.32428871030 | -71.07201813230 |
| Winthrop Street Garden | BNAN_TTOR | 0.11124 | 42.32614986370 | -71.08187547110 |
| Madison Park H.S. Athletic Fields | City of Boston | 9.60565 | 42.33248867910 | -71.08681300600 |
| Nuestra Playground | BNAN_TTOR | 0.23342 | 42.32577765730 | -71.07545193460 |
| Dennis Street Park | City of Boston | 0.41609 | 42.32239828910 | -71.07484460290 |
| Holborn Street Playlot | City of Boston | 0.14000 | 42.31535520980 | -71.08261078870 |
| Medal of Honor Park | City of Boston | 6.18269 | 42.33652326410 | -71.03234017300 |
| Christopher Lee Playground | City of Boston | 5.43799 | 42.33773412520 | -71.03190128960 |
| Hawes Burying Ground | City of Boston | 0.25082 | 42.33430824400 | -71.03451395660 |

| SITE NAME | OWNER | SITE AREA (ACRES) | LATITUDE | LONGITUDE |
|---|---|---|---|---|
| Union Burying Ground | City of Boston | 0.12116 | 42.33410248250 | -71.03451302820 |
| Dorchester Heights NHS | United States of America | 4.40398 | 42.33286330150 | -71.04620302560 |
| Flaherty Park | City of Boston | 0.25222 | 42.34188194670 | -71.05305729470 |
| Buckley Playground | City of Boston | 0.65562 | 42.33934688880 | -71.04912446200 |
| Sterling Square | BHA | 1.03877 | 42.32678789750 | -71.05400653730 |
| Veterans Memorial Park | BHA | 0.20177 | 42.32833648040 | -71.05619796020 |
| Ronan Park | City of Boston | 11.27463 | 42.30432128790 | -71.06256131760 |
| Mt. Bowdoin Green | City of Boston | 0.53818 | 42.30249501610 | -71.07608581730 |
| Byrne Playground | City of Boston | 1.26303 | 42.30090130960 | -71.05235689830 |
| Doherty/Gibson Playground | City of Boston | 5.72627 | 42.29734282490 | -71.06187559960 |
| Wellesley Park | City of Boston | 0.71339 | 42.29596414860 | -71.06581496510 |
| McMorrow Playground | Commonwealth of Massachusetts | 5.23187 | 42.29581271120 | -71.05109018470 |
| Hemenway Playground | City of Boston | 4.39521 | 42.29139489700 | -71.05615292930 |
| Rev. Loesch Family Park | City of Boston | 2.25260 | 42.29067266580 | -71.06647432200 |
| Codman Burying Ground | Private | 2.62523 | 42.28938632600 | -71.07470901740 |
| Walsh Playground | City of Boston | 6.94564 | 42.27693721230 | -71.07075597470 |
| Dorchester South Burying Ground | City of Boston | 1.94261 | 42.27858299220 | -71.06705552800 |
| Dorchester Park | City of Boston | 27.29735 | 42.27664610190 | -71.06369465310 |
| Gallivan/Hallet Circle | Commonwealth of Massachusetts | 0.47799 | 42.28441682400 | -71.04622822180 |
| Toohig Playground | Commonwealth of Massachusetts | 2.12423 | 42.28412906060 | -71.04988559300 |
| Martin/Hilltop Playground | City of Boston | 1.31194 | 42.27960500840 | -71.05317587370 |
| Nightingale Garden | BNAN_TTOR | 1.37140 | 42.29480904220 | -71.07347911660 |
| Adams Rock | Private | 0.21707 | 42.27241416700 | -71.06594017290 |
| 10 Josephine Street Garden | Community Group/Nonprofit | 0.06908 | 42.30056388510 | -71.06547903050 |
| 29 Josephine Street Garden | Community Group/Nonprofit | 0.11307 | 42.30049172150 | -71.06412084880 |
| Mother's Rest at Four Corners | City of Boston | 1.12453 | 42.29756160890 | -71.07198526360 |
| Ripley Playground | City of Boston | 0.82673 | 42.29938839100 | -71.07604289220 |
| Garvey Playground | City of Boston | 5.27312 | 42.28797567170 | -71.04561178800 |
| Centervale Park | City of Boston | 0.19595 | 42.29633201330 | -71.06355355000 |
| Ventura Playground | Commonwealth of Massachusetts | 1.30991 | 42.27060613300 | -71.06241566280 |
| Norton Street Playground | BRA | 0.06591 | 42.30652434300 | -71.06930215960 |
| Keystone Shoreline | Private | 0.52357 | 42.27862074240 | -71.04936259130 |
| Granite Avenue Ledge | Private | 0.38129 | 42.27854383910 | -71.05440583300 |
| Geneva Cliffs I | City of Boston | 1.82935 | 42.30380225300 | -71.07276408830 |
| YMCA Community Park | Private | 1.02749 | 42.28471408020 | -71.06937815230 |
| Wheatland Avenue Victory Garden | BNAN_TTOR | 0.15481 | 42.29266916290 | -71.07613458170 |
| Clayborne Street Garden | Community Group/Nonprofit | 0.07611 | 42.29827973920 | -71.07165574720 |
| Fannie Lou Hamer Community Garden | Private | 0.10322 | 42.29642817320 | -71.07070089340 |
| Audrey Jacobs Memorial CG | BNAN_TTOR | 0.10389 | 42.30200947890 | -71.07357942280 |
| Bullard Street Garden | Community Group/Nonprofit | 0.09183 | 42.30230219970 | -71.07391481740 |
| Quincy/Coleman Garden | Community Group/Nonprofit | 0.30228 | 42.30858682870 | -71.06611231930 |
| Barry Street Garden | Community Group/Nonprofit | 0.09219 | 42.30888862450 | -71.06851283300 |
| Lydon Way Garden | City of Boston | 0.18563 | 42.28872515040 | -71.06003989760 |
| Codman Square | City of Boston | 0.33918 | 42.29037994730 | -71.07108813000 |
| Hayes Park | City of Boston | 0.28368 | 42.34376183960 | -71.07548536380 |
| Peters Park II | BRA | 0.42185 | 42.34306698840 | -71.06705700970 |
| Peters Park I | City of Boston | 3.39506 | 42.34332464860 | -71.06742766300 |
| Rotch Playground | City of Boston | 2.74585 | 42.34164713220 | -71.06412102990 |

| SITE NAME | OWNER | SITE AREA (ACRES) | LATITUDE | LONGITUDE |
|---|---|---|---|---|
| Ringgold Park | City of Boston | 0.38044 | 42.34328009070 | -71.07014423970 |
| Blackstone Square | City of Boston | 2.44444 | 42.33967439570 | -71.07356802220 |
| Franklin Square | City of Boston | 2.48281 | 42.33882107130 | -71.07253159130 |
| South End South Burying Ground | City of Boston | 1.47716 | 42.33794838160 | -71.07393451450 |
| Worcester Square | City of Boston | 0.34376 | 42.33670820670 | -71.07474390110 |
| Carter Playground | City of Boston | 4.91455 | 42.33894272080 | -71.08485462780 |
| Titus Sparrow Park | City of Boston | 1.75135 | 42.34356670320 | -71.07989033160 |
| Waltham Square | City of Boston | 0.11841 | 42.34061288300 | -71.06769848770 |
| Harriet Tubman Square | City of Boston | 0.14000 | 42.34344487540 | -71.07790115130 |
| Concord Square | City of Boston | 0.14955 | 42.34134542860 | -71.07886688490 |
| Rutland/Washington Community Garden | Community Group/Nonprofit | 0.28201 | 42.33877438770 | -71.07433099750 |
| Saranac/New Castle Garden | MBTA | 0.15202 | 42.33996237530 | -71.08344147050 |
| Kendall & Lenox Streets Garden | Community Group/Nonprofit | 0.43402 | 42.33747781090 | -71.08318359260 |
| Ramsay Park | City of Boston | 5.49341 | 42.33458966410 | -71.08065334350 |
| Worcester Street Garden | Community Group/Nonprofit | 0.57000 | 42.34062417820 | -71.07965922750 |
| Berkeley Street Garden | Community Group/Nonprofit | 1.10193 | 42.34468249130 | -71.06851697680 |
| Warren & Clarendon Streets Garden | Community Group/Nonprofit | 0.05213 | 42.34497799720 | -71.07263705900 |
| Unity Towers Garden | Private | 0.06695 | 42.34133318400 | -71.07234520590 |
| Dartmouth Garden | Community Group/Nonprofit | 0.07155 | 42.34391064710 | -71.07400952450 |
| Wellington Green | Community Group/Nonprofit | 0.04606 | 42.34120260810 | -71.08144307460 |
| Blackwood/Claremont Garden | MBTA | 0.09480 | 42.34283161770 | -71.08176936240 |
| Greenwich/Cumberland Garden | MBTA | 0.08851 | 42.34337255840 | -71.08108856600 |
| Braddock Park Garden | MBTA | 0.09212 | 42.34441758810 | -71.07927536690 |
| Chester Square | City of Boston | 0.89013 | 42.33828792930 | -71.07915328380 |
| Msgr. Reynolds Playground | City of Boston | 0.30610 | 42.34043880820 | -71.07058762650 |
| Rutland Square | City of Boston | 0.15581 | 42.34181543820 | -71.07816434250 |
| Hiscock Park | City of Boston | 0.10573 | 42.34267350520 | -71.07818875800 |
| Billings Field | City of Boston | 10.77507 | 42.28133029680 | -71.15612965840 |
| Leatherbee Woods | BNAN_TTOR | 8.15000 | 42.30147091530 | -71.16327674080 |
| Mount Benedict Cemetery | Private | 79.21000 | 42.29710723060 | -71.16811998470 |
| Mount Lebanon Cemetery | Private | 48.59440 | 42.29046271650 | -71.18034737030 |
| Gethsemane Cemetery | Private | 20.81198 | 42.28683797670 | -71.17918935500 |
| Hancock Woods I | Commonwealth of Massachusetts | 45.95000 | 42.29754433550 | -71.16206935130 |
| Hancock Woods II | Private | 4.59000 | 42.30052256120 | -71.16151706600 |
| Dana Road I | City of Boston | 2.57750 | 42.26423693630 | -71.16141483130 |
| Dana Road II | Private | 0.35271 | 42.26406482410 | -71.16135184250 |
| Sawmill Brook/Brook Farm | Commonwealth of Massachusetts | 146.63704 | 42.28698612540 | -71.18040851140 |
| Congregation Mishkan Tefia Cemetery | Private | 9.58688 | 42.26075961240 | -71.16438314450 |
| Draper Playground | City of Boston | 5.86000 | 42.26015591100 | -71.16056808740 |
| Westerly Burying Ground | City of Boston | 0.90346 | 42.28151289950 | -71.15877611960 |
| Piemonte Park | City of Boston | 0.08957 | 42.29105032930 | -71.16356625370 |
| Duffie Square | City of Boston | 0.06040 | 42.28498315430 | -71.15303216600 |
| Centre Marsh | Private | 3.71891 | 42.26760791610 | -71.16176817840 |
| St Joseph's Cemetery | Private | 128.27577 | 42.29152786810 | -71.17450794960 |
| Allandale Woods I | City of Boston | 49.58000 | 42.29647841320 | -71.14080528330 |
| Allandale Woods III | Private | 16.72000 | 42.29926078700 | -71.13935148080 |
| Bellevue Hill Reservation | Commonwealth of Massachusetts | 26.78180 | 42.27541991350 | -71.14345309430 |
| Praught/Bunker Fields | Private | 4.91796 | 42.27987792940 | -71.16670040910 |

| SITE NAME | OWNER | SITE AREA (ACRES) | LATITUDE | LONGITUDE |
|---|---|---|---|---|
| West Roxbury H.S. Athletic Fields | City of Boston | 13.42000 | 42.28195835850 | -71.17630820220 |
| Catholic Memorial H.S. Athltc Fld | Private | 7.26006 | 42.27854682050 | -71.16558673910 |
| Harvard Medical School Quadrangle | Private | 1.71223 | 42.33643573050 | -71.10365884020 |
| Wentworth Grounds | Private | 3.28580 | 42.33658304480 | -71.09492826960 |
| Mason Schoolyard | City of Boston | 0.38048 | 42.32606720780 | -71.07128648710 |
| Boys Club Park | Private | 0.81513 | 42.32700151070 | -71.08443537260 |
| UMass Boston Athletic Fields | Commonwealth of Massachusetts | 18.46778 | 42.31444142150 | -71.03921897890 |
| Claymont Terrace | Private | 0.60574 | 42.29357297530 | -71.05272106640 |
| Lucy Stone Schoolyard | City of Boston | 0.78346 | 42.29550590290 | -71.07110825010 |
| Dartmouth Street Mall | City of Boston | 0.99857 | 42.35180955240 | -71.07834856170 |
| Ramler Park | City of Boston | 0.51000 | 42.34255043070 | -71.10071218620 |
| Belle Isle Coastal Preserve | City of Boston | 1.57000 | 42.38442414570 | -70.99535657330 |
| Fernald Rock | City of Boston | 0.06422 | 42.31002056020 | -71.06715505120 |
| Richmond & North Streets Park I | MassDOT | 0.09000 | 42.36311996090 | -71.05354646030 |
| Nashua Street Park | Commonwealth of Massachusetts | 2.03354 | 42.36765054470 | -71.06687803080 |
| Crittenton Hospital | Private | 2.92656 | 42.35257050050 | -71.16575136230 |
| Chestnut Hill Reservoir | Commonwealth of Massachusetts | 115.80233 | 42.33557595100 | -71.15828510110 |
| Commonwealth Avenue Outbound | City of Boston | 5.52780 | 42.34609042980 | -71.13983231240 |
| Mount St. Joseph's Athletic Fields | Private | 4.19149 | 42.35338758630 | -71.14367499230 |
| Penniman Road Play Area | City of Boston | 0.76002 | 42.35527943070 | -71.13701304060 |
| O'Day Playground | City of Boston | 0.71766 | 42.34072714710 | -71.07532711020 |
| Fan Pier Plaza | United States of America | 2.36000 | 42.35472995230 | -71.04681582270 |
| Children's Wharf Harborwalk | Private | 0.23000 | 42.35208072610 | -71.05000683700 |
| Martin's Park | City of Boston | 1.12000 | 42.35282727120 | -71.04915380220 |
| Emanuel College Grounds | Private | 3.62166 | 42.34054476770 | -71.10298660090 |
| Christian Science Plaza | Private | 9.91998 | 42.34456420910 | -71.08425778520 |
| Harcourt/West Canton Garden | MBTA | 0.05095 | 42.34570488150 | -71.07828526220 |
| Braddock Park | City of Boston | 0.09218 | 42.34437526750 | -71.07879450160 |
| Jenney Plaza | Private | 0.12597 | 42.35869997080 | -71.05328704910 |
| Grain Exchange Plaza | City of Boston | 0.05182 | 42.35843625590 | -71.05287299990 |
| Reggie Wong Park | MassDOT | 0.34000 | 42.34957130060 | -71.05871451140 |
| Massachusetts Avenue Malls | City of Boston | 0.43493 | 42.33763025240 | -71.07831836470 |
| United Nbhd of Lower Roxbury CG | Commonwealth of Massachusetts | 0.27680 | 42.33536445540 | -71.08543446680 |
| Lewis Mall | BHA | 1.27121 | 42.36819314580 | -71.04032338420 |
| Scarmella/Maverick Square | Commonwealth of Massachusetts | 0.39870 | 42.36937559370 | -71.03934747580 |
| Veterans Park I | MassDOT | 0.37000 | 42.37233146360 | -71.04035198660 |
| Veterans Park II | City of Boston | 0.20000 | 42.37207617730 | -71.04039832310 |
| Decatur & Meridian Streets Park | MassDOT | 0.20000 | 42.37246496450 | -71.03938070250 |
| East Boston Piers Park | Massport | 6.79000 | 42.36469198990 | -71.03656039050 |
| Sullivan Square | City of Boston | 1.62052 | 42.38452779110 | -71.07339254880 |
| Caldwell Street Play Area | City of Boston | 0.11286 | 42.38537656390 | -71.07784437330 |
| L Street Beach | City of Boston | 5.57102 | 42.32906324740 | -71.03527163760 |
| M Street Beach | Commonwealth of Massachusetts | 4.40267 | 42.33029179700 | -71.03138659970 |
| Stonehill Park | City of Boston | 0.31754 | 42.25485406570 | -71.14101667380 |
| Strandway/Castle Island | Commonwealth of Massachusetts | 47.69947 | 42.33627759370 | -71.01561298990 |
| Marine Park | Commonwealth of Massachusetts | 17.19998 | 42.33631854810 | -71.02405916030 |
| UMass Harborwalk | Commonwealth of Massachusetts | 13.08531 | 42.31240891870 | -71.03843990940 |
| Malibu Beach | Commonwealth of Massachusetts | 26.11748 | 42.30861274010 | -71.04600745620 |

| SITE NAME | OWNER | SITE AREA (ACRES) | LATITUDE | LONGITUDE |
|---|---|---|---|---|
| Victory Road Park | Commonwealth of Massachusetts | 6.15466 | 42.29726311770 | -71.04553866140 |
| Parkman Memorial | City of Boston | 6.70969 | 42.31740812620 | -71.12410371380 |
| West Roxbury High School Marsh | City of Boston | 21.19910 | 42.28241693510 | -71.17313331590 |
| Mass Art Park | City of Boston | 0.15234 | 42.33705297340 | -71.09802799300 |
| West Roxbury Parkway | Commonwealth of Massachusetts | 31.76000 | 42.28362298700 | -71.14444253510 |
| Florida Street Reservation | City of Boston | 0.06797 | 42.29159356480 | -71.06001442900 |
| Tenean Beach | Commonwealth of Massachusetts | 8.70153 | 42.29148491490 | -71.04285555720 |
| Cedar Grove Cemetery | Private | 54.21745 | 42.27738503180 | -71.05810928880 |
| Martini Playground | Commonwealth of Massachusetts | 5.77995 | 42.24420598450 | -71.12695472560 |
| Mother Brook I | Private | 0.37013 | 42.25145452470 | -71.12653622310 |
| Reservation Road Park | City of Boston | 8.70000 | 42.24937447600 | -71.12912991790 |
| Colella Playground | Commonwealth of Massachusetts | 0.68815 | 42.24458624610 | -71.13452639520 |
| Neponset Valley Parkway | Commonwealth of Massachusetts | 5.49592 | 42.24357307430 | -71.13377423840 |
| Dooley Playground | Commonwealth of Massachusetts | 0.44496 | 42.25422945840 | -71.13444994050 |
| Stony Brook Reservation I | Commonwealth of Massachusetts | 292.26000 | 42.26167935090 | -71.13893872190 |
| Patrick J. Kelly Park | Private | 0.14062 | 42.37548563890 | -71.05754590910 |
| Clark/Cooper Community Garden | Private | 3.55000 | 42.28863994880 | -71.10320840460 |
| Rutland Green | BRA | 0.09157 | 42.34034807850 | -71.07695767620 |
| Follen Garden | MBTA | 0.08704 | 42.34494366670 | -71.07919478920 |
| Wellington Common | BNAN_TTOR | 0.04000 | 42.34177742990 | -71.08244452790 |
| West Springfield Garden | Community Group/Nonprofit | 0.16481 | 42.33807476600 | -71.07797813700 |
| Greenwood Community Garden | BNAN_TTOR | 0.20391 | 42.29702633360 | -71.07926138530 |
| Highland Park 400 Garden | Community Group/Nonprofit | 0.64041 | 42.32780039680 | -71.09382249920 |
| Bowditch Garden | Private | 0.13576 | 42.31159347050 | -71.10907937490 |
| Minton Stable Garden | BNAN_TTOR | 1.20000 | 42.30527429920 | -71.10542455360 |
| McBride Garden | MBTA | 0.06163 | 42.30570142310 | -71.11118733820 |
| Kennedy Garden | Commonwealth of Massachusetts | 0.15963 | 42.26564951160 | -71.09578098360 |
| White Stadium | City of Boston | 12.57331 | 42.30952953910 | -71.09551037190 |
| Beth Israel/Deaconess Plaza | Private | 0.50151 | 42.33916404880 | -71.10664412240 |
| Rivermoor I | United States of America | 7.71361 | 42.27738563930 | -71.18239375020 |
| Havey Beach | Commonwealth of Massachusetts | 15.32771 | 42.27649804350 | -71.17464179020 |
| Millennium Park I | City of Boston | 91.65000 | 42.28213234910 | -71.18234404450 |
| South Street Mall & Courts | City of Boston | 0.08139 | 42.30793575970 | -71.11513600220 |
| First Church Cemetery | Private | 0.62830 | 42.31043353480 | -71.11666236050 |
| Golden Stairs Terrace Park I | City of Boston | 0.17000 | 42.36493869370 | -71.03411022440 |
| The Rockies | City of Boston | 0.72778 | 42.36512447820 | -71.03505527240 |
| Childe Hassam Park | City of Boston | 0.06016 | 42.34612010310 | -71.07463566130 |
| Roxbury Heritage State Park II | City of Boston | 0.35000 | 42.33049782000 | -71.09060329770 |
| Kittredge-Linwood Parcel | BNAN_TTOR | 0.16388 | 42.32807127850 | -71.09290447170 |
| Nellie Miranda Memorial Park | City of Boston | 0.09000 | 42.31875112200 | -71.06518003260 |
| Grove Hall Plaza | City of Boston | 0.09251 | 42.30913968230 | -71.08323597960 |
| St Rose Street Garden | BNAN_TTOR | 0.07806 | 42.30448132000 | -71.11618480980 |
| Commonwealth Plaza | MassDOT | 0.15673 | 42.35103789820 | -71.11264872970 |
| Mendoza Square | City of Boston | 0.03237 | 42.38093287210 | -71.02242367440 |
| Centre Place Garden | City of Boston | 0.13661 | 42.32885282650 | -71.09438611810 |
| Highland Avenue Community Garden | BNAN_TTOR | 0.10061 | 42.32835796330 | -71.09275328570 |
| Allan Crite Garden I | City of Boston | 0.40361 | 42.32731505400 | -71.09376548260 |
| Chestnut Hill Reservoir Garden | Commonwealth of Massachusetts | 0.11362 | 42.33789404800 | -71.16118593050 |

| SITE NAME | OWNER | SITE AREA (ACRES) | LATITUDE | LONGITUDE |
|---|---|---|---|---|
| Ohrenberger Recreation Complex | City of Boston | 3.79798 | 42.26124180710 | -71.14848805520 |
| Boston University Ball Diamond | Private | 1.67669 | 42.35377464740 | -71.12431291890 |
| Wilson Square | City of Boston | 0.05818 | 42.35340711550 | -71.16509929870 |
| Copley Place Plaza | MassDOT | 0.28933 | 42.34795605060 | -71.07667281150 |
| Marketplace Plaza I | BRA | 0.29000 | 42.36020503950 | -71.05370241530 |
| Marketplace Plaza II | Private | 0.10000 | 42.36013131830 | -71.05346888410 |
| Liberty Square | City of Boston | 0.02935 | 42.35789949480 | -71.05527997930 |
| Little Mystic Access Area | BRA | 2.07000 | 42.38155428370 | -71.05621618750 |
| Corey Street Court | BHA | 0.17552 | 42.37800846040 | -71.05632638110 |
| Moakley Park | City of Boston | 58.77243 | 42.32651768930 | -71.05015914790 |
| Children's Museum Plaza | Private | 0.44000 | 42.35199448100 | -71.04987541260 |
| Boston Design Center Plaza | BRA | 0.61467 | 42.34430624540 | -71.03389791100 |
| Dry Dock Plaza | BRA | 0.24000 | 42.34544674490 | -71.03131910980 |
| Marine Industrial Park Entrance I | BRA | 1.24000 | 42.34415536580 | -71.03763794320 |
| Marine Industrial Park Entrance II | Massport | 0.01000 | 42.34372990250 | -71.03761591910 |
| Lamartine/Hubbard Streets Garden | MBTA | 0.06266 | 42.31597581870 | -71.10532517960 |
| Kennedy Library Harborwalk | United States of America | 3.32160 | 42.31539223450 | -71.03333635490 |
| Boston Medical Center Campus | Private | 1.31000 | 42.33599190920 | -71.07151378550 |
| Lawndale Terrace Garden | MBTA | 0.09000 | 42.31418567570 | -71.10595211910 |
| Frederick Douglass Green | Private | 0.92206 | 42.33862697220 | -71.08299126040 |
| New Chardon Square | Commonwealth of Massachusetts | 1.91000 | 42.36267190040 | -71.06271530020 |
| Chandler/Tremont Plaza | City of Boston | 0.23000 | 42.34739525500 | -71.06910384750 |
| Nonquit Street Garden | City of Boston | 0.15000 | 42.31719543410 | -71.06888051800 |
| Peabody Square | City of Boston | 0.04662 | 42.28597627130 | -71.06406202770 |
| Savin Hill Cove | Commonwealth of Massachusetts | 1.77443 | 42.30254112190 | -71.04867364090 |
| Daniel E. O'Connor Park | City of Boston | 0.13515 | 42.28853213680 | -71.04045010870 |
| First Church Yard | Private | 1.60000 | 42.32990559170 | -71.08982048010 |
| Williams Street I | Private | 2.10000 | 42.30524198890 | -71.10457281810 |
| Oakview Terrace | City of Boston | 0.10007 | 42.31907029770 | -71.10918745500 |
| Belle Isle Marsh Reservation | Commonwealth of Massachusetts | 142.10000 | 42.38879325550 | -70.99315130570 |
| Suffolk Downs Infield | Private | 28.37534 | 42.39377221840 | -70.99792243960 |
| Allandale Field | Private | 2.63000 | 42.29756124620 | -71.13567976110 |
| Mass Art Campus | Commonwealth of Massachusetts | 0.31307 | 42.33631710660 | -71.09985733900 |
| Harbor Point Boulevard | Private | 2.30973 | 42.31913784650 | -71.04270123360 |
| Jamaicaway | City of Boston | 4.72109 | 42.32369735260 | -71.11478354410 |
| Perkins Street | Commonwealth of Massachusetts | 0.22700 | 42.32126387920 | -71.11798851010 |
| Chestnut Street | Commonwealth of Massachusetts | 1.03902 | 42.32185966410 | -71.12002027210 |
| Harvard Tract I | Private | 5.03377 | 42.30357178570 | -71.12421336870 |
| Harvard Tract III | Private | 1.45477 | 42.29868682230 | -71.12892592590 |
| Harvard Tract II | Private | 5.26426 | 42.29967558430 | -71.12051811760 |
| Hellenic Hill II | Private | 6.37162 | 42.31434485510 | -71.12502049700 |
| Faneuil Square | City of Boston | 0.82000 | 42.36002642150 | -71.05655160600 |
| Temple Street Park | City of Boston | 0.05911 | 42.36005179160 | -71.06345886850 |
| Williams Street III | City of Boston | 0.31000 | 42.30527082800 | -71.10444400720 |
| American Legion Highway | City of Boston | 6.77873 | 42.29048164040 | -71.09951886480 |
| Morton Street | Commonwealth of Massachusetts | 0.76090 | 42.29549432620 | -71.10017473080 |
| St Michael's Cemetery | Private | 46.49984 | 42.28821121260 | -71.10966883940 |
| Monadnock Street Garden | BNAN_TTOR | 0.22429 | 42.31709725890 | -71.06847752780 |

| SITE NAME | OWNER | SITE AREA (ACRES) | LATITUDE | LONGITUDE |
|---|---|---|---|---|
| Ohrenberger Woodland | City of Boston | 3.81952 | 42.26203561930 | -71.14806589690 |
| Patten's Cove | Commonwealth of Massachusetts | 9.57860 | 42.31356382710 | -71.04841844810 |
| Leo M. Birmingham Parkway | Commonwealth of Massachusetts | 6.98115 | 42.35853718270 | -71.15280487140 |
| Rivermoor II | BRA | 1.02582 | 42.27770649380 | -71.17920039200 |
| Rivermoor III | City of Boston | 0.50414 | 42.27805811950 | -71.17825062550 |
| Parley Vale Preserve | Private | 0.70082 | 42.31511207310 | -71.11299053000 |
| Meetinghouse Hill Churchyard | Private | 0.80745 | 42.30807647920 | -71.06222294560 |
| Condor Street Overlook | City of Boston | 0.45000 | 42.38350362970 | -71.04129569950 |
| Harvard-Livermore Tract | Private | 5.65144 | 42.27487243400 | -71.10760225880 |
| McCormack School Ball Field | City of Boston | 1.40000 | 42.31831048290 | -71.04491605040 |
| Boston College HS Athletic Fields | Private | 19.53000 | 42.31583530730 | -71.04330744610 |
| Neponset River Corridor | Private | 1.18757 | 42.24074855010 | -71.12648898390 |
| Truman Parkway | Commonwealth of Massachusetts | 2.71476 | 42.24944771500 | -71.12106156190 |
| West Austin Rock | City of Boston | 0.30000 | 42.26312743230 | -71.12593562470 |
| Arborway Overpass Path | Commonwealth of Massachusetts | 1.16376 | 42.30160729630 | -71.11197292880 |
| Franklin Park Zoo | City of Boston | 63.82000 | 42.30519499910 | -71.08891816290 |
| Newland Street Park | City of Boston | 0.13833 | 42.33912120910 | -71.07595949860 |
| Northhampton St Community Garden | Community Group/Nonprofit | 0.22025 | 42.33511625770 | -71.07615228540 |
| Zero Quinn Way | City of Boston | 0.03197 | 42.28215189080 | -71.15739112500 |
| Harvard Business School Athltc Flds | Private | 0.56529 | 42.36616592310 | -71.12412394220 |
| Bromley Heath Play Area | City of Boston | 0.82120 | 42.32506914720 | -71.10261266530 |
| Fenelon Street Playground | City of Boston | 0.19000 | 42.30318945240 | -71.07958742790 |
| Oak Terrace Playlot | Private | 0.03094 | 42.34800226010 | -71.06367350840 |
| Stanley-Bellevue Park | City of Boston | 0.35177 | 42.31129901120 | -71.06787005660 |
| Allandale Woods ROW | Private | 0.16000 | 42.29765238920 | -71.13386552390 |
| St Helena's Park | City of Boston | 0.17301 | 42.34006191850 | -71.06694604910 |
| Theresa Hynes Park | Private | 0.45342 | 42.34428039490 | -71.15459527150 |
| NCAAA Museum Grounds | Private | 0.83690 | 42.31655221910 | -71.09206865600 |
| Eastport Park | Massport | 1.15000 | 42.34874213920 | -71.04033459490 |
| South Boston Maritime Park | Massport | 0.88000 | 42.34855060390 | -71.03969759570 |
| Ernst Chery Jr. Playground | City of Boston | 0.25000 | 42.27425798310 | -71.09909769210 |
| Millennium Park II | City of Boston | 8.33000 | 42.28283960940 | -71.18963028520 |
| North Point Park | Commonwealth of Massachusetts | 1.77175 | 42.36861687940 | -71.06897150100 |
| Bremen Street Park I | Massport | 17.79000 | 42.37505907390 | -71.03082503160 |
| South Bank Park | Commonwealth of Massachusetts | 2.39000 | 42.36766139810 | -71.06145958280 |
| Bessie Barnes Garden | Community Group/Nonprofit | 0.13322 | 42.33627059780 | -71.08440914280 |
| Union Square Plaza | City of Boston | 0.07861 | 42.35341526610 | -71.13725447330 |
| Oakdale Street Community Garden | MBTA | 0.15597 | 42.31316906630 | -71.10659100660 |
| Our Garden | City of Boston | 0.34130 | 42.37766006880 | -71.03955852560 |
| Paul Sullivan House Comm Garden | Community Group/Nonprofit | 0.05368 | 42.31092255700 | -71.05914632530 |
| Boston Evening Academy Garden | City of Boston | 0.22000 | 42.32699358450 | -71.08247921560 |
| Phyllis Wheatley/Warren Place | City of Boston | 0.15000 | 42.32747027700 | -71.08150173510 |
| ReVision House Urban Farm #2 | Community Group/Nonprofit | 0.37643 | 42.28963278190 | -71.09122429170 |
| Shore Plaza East Garden | Private | 0.09259 | 42.38145778610 | -71.04151704040 |
| South Street Community Garden | Commonwealth of Massachusetts | 0.47012 | 42.30151226680 | -71.11619657500 |
| Starr Lane Park | City of Boston | 0.06204 | 42.31264478170 | -71.11340329660 |
| The Food Project Lot #3 | Private | 0.11456 | 42.32229331520 | -71.07126132980 |
| Wakullah St. CG | BRA | 0.10242 | 42.32213262700 | -71.08673777580 |

| SITE NAME | OWNER | SITE AREA (ACRES) | LATITUDE | LONGITUDE |
|---|---|---|---|---|
| Warren Gardens Community Garden | Community Group/Nonprofit | 0.25899 | 42.32423999110 | -71.08324940710 |
| Washington Manor Community Garden | BHA | 0.02207 | 42.33739978320 | -71.07649941140 |
| 13th Street Circle Garden | City of Boston | 0.05871 | 42.37630376010 | -71.05032435620 |
| 8th Street Circle Garden | City of Boston | 0.04691 | 42.37362209810 | -71.05130076710 |
| 9th Street Circle Garden | City of Boston | 0.04570 | 42.37494338870 | -71.05092711920 |
| Agassiz Community & School Garden | City of Boston | 0.18640 | 42.30706858250 | -71.11495880340 |
| Clementine Park | City of Boston | 0.02509 | 42.29223384230 | -71.06529838950 |
| Columbia Point Community Garden | Private | 0.05000 | 42.31861151790 | -71.04611791440 |
| Commonwealth Tenants Association CG | BHA | 0.35038 | 42.34570683690 | -71.14387656140 |
| Lombardi Memorial Park | BHA | 0.53000 | 42.37066365360 | -71.04079710110 |
| Charlestown Parcel 6 | MassDOT | 0.12000 | 42.37171630940 | -71.06271757500 |
| West End Park | MassDOT | 0.14000 | 42.36568946730 | -71.06446322260 |
| Urban Arboretum | MassDOT | 1.95000 | 42.35582885880 | -71.05126280530 |
| Lincoln Street Green | MassDOT | 0.18000 | 42.35271621160 | -71.05745401800 |
| Leather District Park | MassDOT | 0.42000 | 42.35239590960 | -71.05712075970 |
| Chinatown Park | MassDOT | 0.61000 | 42.35162709010 | -71.05920399990 |
| Armenian Heritage Park | MassDOT | 0.25000 | 42.36089379500 | -71.05323985960 |
| North Street Park | MassDOT | 0.24000 | 42.36240966160 | -71.05491356380 |
| Endicott Triangle | MassDOT | 0.35000 | 42.36373188310 | -71.05738085910 |
| RFK Greenway I | MassDOT | 0.24000 | 42.35099336800 | -71.05906878800 |
| Dewey Square Parks | MassDOT | 2.64000 | 42.35418986310 | -71.05325619500 |
| Dewey Square Plaza | MassDOT | 0.58000 | 42.35299114950 | -71.05551624350 |
| Wormwood Park | Commonwealth of Massachusetts | 0.13000 | 42.34758777160 | -71.05030546500 |
| Federal Reserve Bank Harborwalk | City of Boston | 0.08000 | 42.35185316200 | -71.05246142120 |
| Tufts Wharf Harborwalk | Private | 0.73000 | 42.35344860870 | -71.05154207670 |
| Russia Wharf Harborwalk | Private | 0.06000 | 42.35276392130 | -71.05203084110 |
| Atlantic Avenue Plantings | MBTA | 0.58000 | 42.34996486340 | -71.05657569090 |
| Binford Street Park | Private | 0.45000 | 42.34770504150 | -71.05317915860 |
| CANA Portal | MassDOT | 1.15000 | 42.37303071740 | -71.06016306070 |
| Galvin Green | Commonwealth of Massachusetts | 5.13000 | 42.37126996970 | -71.06450721990 |
| I-90 Interchange | MassDOT | 1.54000 | 42.34767724290 | -71.05875603430 |
| North End Park | MassDOT | 2.83000 | 42.36236130160 | -71.05614451400 |
| Wharf District Park | MassDOT | 4.71000 | 42.35867290840 | -71.05185315350 |
| McGann Park | City of Boston | 0.88000 | 42.26425187920 | -71.12778408420 |
| Mattahunt Woods III | City of Boston | 3.57000 | 42.27432319990 | -71.10403484470 |
| Bay Village Garden | City of Boston | 0.02000 | 42.34914073210 | -71.06835894940 |
| Pemberton Square Access | City of Boston | 0.13000 | 42.35879105690 | -71.06106245050 |
| Prudential Center Plaza II | Private | 1.09000 | 42.34815699390 | -71.08289697140 |
| Prudential Center Plaza III | Private | 1.02000 | 42.34660412970 | -71.08226041230 |
| Bussey Brook Meadow II | MBTA | 1.17000 | 42.29955588840 | -71.11581554890 |
| North Beacon Allee | Private | 0.84000 | 42.35433191550 | -71.14377739640 |
| Lewis Mall Harborpark | City of Boston | 0.25000 | 42.36646076080 | -71.04163147770 |
| Franklin Park II | City of Boston | 16.44000 | 42.30410105610 | -71.09116499920 |
| St. John Chrysostom Tract | Private | 4.31000 | 42.27365297170 | -71.14169950570 |
| O'Reilly Way Court | BHA | 0.53000 | 42.37860168950 | -71.06024157180 |
| Canterbury Brookside I | Commonwealth of Massachusetts | 3.57000 | 42.28885727850 | -71.09394200020 |
| South Shore Plaza Courts | Private | 0.23000 | 42.38144408120 | -71.04180799690 |
| South Shore Plaza Park | Private | 0.50000 | 42.38148899440 | -71.04101767950 |

| SITE NAME | OWNER | SITE AREA (ACRES) | LATITUDE | LONGITUDE |
|---|---|---|---|---|
| West End Recreation Complex | Private | 3.42000 | 42.36477285780 | -71.06502931840 |
| Thoreau Path | Private | 3.86000 | 42.36454788550 | -71.06591143230 |
| UMass Boston Campus Ctr Oval | Commonwealth of Massachusetts | 1.66000 | 42.31246021180 | -71.03593895660 |
| Brian Honan Park | Private | 0.45000 | 42.34438192600 | -71.14019718320 |
| Brighton HS Hillside | City of Boston | 1.43000 | 42.34966713430 | -71.14512529140 |
| St. Elizabeth's Hospital Campus | Private | 4.86000 | 42.34708900680 | -71.14704858400 |
| Allandale Woods II | City of Boston | 10.59000 | 42.29986452380 | -71.13419105040 |
| Allan Crite Garden II | BRA | 0.04000 | 42.32728373460 | -71.09372415090 |
| East Boston Social Centers Playlot | Private | 0.33000 | 42.36562688710 | -71.03293403210 |
| Oxford Place Plaza | Private | 0.05000 | 42.35165610170 | -71.06053587840 |
| Mattahunt Woods II | Private | 3.74000 | 42.27391253900 | -71.10490048150 |
| Mattahunt Woods Buffer | Private | 1.02000 | 42.27394917720 | -71.10565289920 |
| Mattahunt School Woods | City of Boston | 0.96000 | 42.27550927310 | -71.10340349500 |
| Mattahunt Schoolyard | City of Boston | 3.31000 | 42.27539112070 | -71.10458685460 |
| Mattahunt School Entrance Plaza | City of Boston | 0.37000 | 42.27602758060 | -71.10370810160 |
| Currier Woods I | City of Boston | 1.43000 | 42.27771586970 | -71.10219000490 |
| Currier Woods II | Private | 0.56000 | 42.27722678420 | -71.10288811980 |
| Savannah Woods II | Private | 0.73000 | 42.27506076680 | -71.09974006500 |
| Melvinside Play Area | Private | 0.40000 | 42.31212961620 | -71.05828341840 |
| Huntington-Vancouver Triangle | Private | 0.14000 | 42.33668261260 | -71.09754030690 |
| Huntington-Hemenway Mall | City of Boston | 0.33000 | 42.33948307170 | -71.09203193530 |
| Canterbury Brookside II | Private | 0.49000 | 42.28751230830 | -71.10754493690 |
| Franklin Field BHA Green | City of Boston | 0.70000 | 42.29018078330 | -71.08503123550 |
| Franklin Field BHA Playground | City of Boston | 0.39000 | 42.29029556810 | -71.08730540620 |
| ELC Playlot | City of Boston | 0.45000 | 42.31528377430 | -71.07926654650 |
| John Eliot Square Urban Wild | BNAN_TTOR | 0.08000 | 42.32938662350 | -71.09331170810 |
| Savannah Woods I | City of Boston | 3.20000 | 42.27521934230 | -71.09956134310 |
| Rutland's Haven Community Garden | Community Group/Nonprofit | 0.11000 | 42.33899756160 | -71.07475868780 |
| Bessie Barnes Park | Community Group/Nonprofit | 0.10000 | 42.33605416940 | -71.08406413240 |
| Frederick Douglass Peace Garden | BRA | 0.11000 | 42.33658019350 | -71.08436536530 |
| Brigham Circle Plaza | Private | 0.22000 | 42.33381358050 | -71.10451940130 |
| Carter School Grounds | City of Boston | 0.49000 | 42.34055796300 | -71.08385903800 |
| Harrison Urban Garden | Private | 0.20000 | 42.33824701160 | -71.07021545500 |
| Cedar-Juniper Natural Area | BNAN_TTOR | 0.38000 | 42.32419383670 | -71.08951616610 |
| Madison Park Village CG | City of Boston | 0.24000 | 42.33062123670 | -71.08726161430 |
| Dartmouth Square | Private | 0.17000 | 42.34475153230 | -71.07539141750 |
| BPL Courtyard | City of Boston | 0.19000 | 42.34941904710 | -71.07793183550 |
| Sharon's Park | City of Boston | 0.31000 | 42.32151034490 | -71.05537411290 |
| Tent City Courtyards | BRA | 0.53000 | 42.34631294630 | -71.07601182190 |
| Washburn Street Green I | City of Boston | 0.13000 | 42.32511612010 | -71.05703679380 |
| William S. Britton Square | City of Boston | 0.03000 | 42.29919199000 | -71.06541091340 |
| Crawford Street Park | Community Group/Nonprofit | 0.24749 | 42.31272910780 | -71.08734385510 |
| Valenti Square | Commonwealth of Massachusetts | 0.09000 | 42.36484470370 | -71.05863494020 |
| Brooke Courthouse Plaza | Commonwealth of Massachusetts | 0.24000 | 42.36303407980 | -71.06086810450 |
| Mattahunt Woods I | City of Boston | 6.01000 | 42.27316092670 | -71.10474867540 |
| Fairlawn Green | Private | 1.15000 | 42.26918583160 | -71.10008494920 |
| Beethoven School Play Area | City of Boston | 0.52000 | 42.26387402970 | -71.15528466740 |
| Algonquin Square | City of Boston | 0.04000 | 42.29774103650 | -71.07298716850 |

| SITE NAME | OWNER | SITE AREA (ACRES) | LATITUDE | LONGITUDE |
|---|---|---|---|---|
| Egleston Plaza I | City of Boston | 0.12000 | 42.31585344740 | -71.09857570650 |
| Egleston Plaza II | City of Boston | 0.01000 | 42.31588459950 | -71.09842295070 |
| Hunt Playground II | City of Boston | 0.15000 | 42.27585910750 | -71.09695383420 |
| Egleston Square Peace Garden | Private | 0.12000 | 42.31457093760 | -71.09979334790 |
| Golden Stairs Terrace Park II | City of Boston | 0.07000 | 42.36488245040 | -71.03391795680 |
| Foley Square | City of Boston | 0.14000 | 42.26413485760 | -71.11808456950 |
| Jones Square | City of Boston | 0.04000 | 42.25251831220 | -71.11372209600 |
| Schraffts Centre Harborwalk | Private | 1.01000 | 42.38570451430 | -71.06924430350 |
| Roslindale Wetlands Urban Wild I | City of Boston | 8.05000 | 42.29334819860 | -71.13221613200 |
| Roslindale Wetlands Urban Wild II | Private | 2.45000 | 42.29298503950 | -71.13171331210 |
| Scalia Square | City of Boston | 0.01000 | 42.30095861130 | -71.05479595740 |
| Shempa Square | MBTA | 0.03000 | 42.25546115330 | -71.12575553230 |
| Schroeder Plaza | City of Boston | 0.28000 | 42.33469988290 | -71.08998870580 |
| Southwest Corridor Park Extension | BHA | 0.17754 | 42.33549442820 | -71.09113157270 |
| Solari Square | City of Boston | 0.00500 | 42.38005887010 | -71.02575072290 |
| Suffolk Downs T Station Lawns | MBTA | 0.97000 | 42.39039453600 | -70.99759442280 |
| Belle Isle Inlet Buffer I | MBTA | 5.04000 | 42.39237508680 | -70.99592607370 |
| Belle Isle Inlet Buffer II | Private | 2.04000 | 42.39238768420 | -70.99657312750 |
| Webster Square | City of Boston | 0.05000 | 42.25787841300 | -71.12076151090 |
| Wolf Square | City of Boston | 0.02000 | 42.31431071360 | -71.09135483920 |
| Woodworth Square | City of Boston | 0.03000 | 42.25556446960 | -71.11251531250 |
| Union Street Park II | City of Boston | 0.03000 | 42.36054703980 | -71.05694483350 |
| Malcolm X Park II | City of Boston | 0.19000 | 42.32069823840 | -71.08743081550 |
| Federal Reserve Plaza | United States of America | 2.09000 | 42.35263606810 | -71.05408080020 |
| East Boston Memorial Park II | Massport | 3.06000 | 42.37063901030 | -71.02949725550 |
| East Boston Memorial Park III | Commonwealth of Massachusetts | 2.01000 | 42.37235793000 | -71.03202031150 |
| Bremen Street Park II | Massport | 0.01000 | 42.37815969610 | -71.02591256380 |
| Sherrin Woods II | Private | 1.11000 | 42.27006540480 | -71.12221306670 |
| Dell Rock II | City of Boston | 0.04000 | 42.26045747270 | -71.12262734090 |
| Woodhaven Street Lot | Private | 1.20000 | 42.27247492680 | -71.09516228320 |
| Orlando-Monterey Lot II | Private | 0.21000 | 42.27603414580 | -71.09730417680 |
| Richmond & North Streets Park II | MassDOT | 0.28000 | 42.36308619710 | -71.05327896460 |
| Bussey Brook Meadow I | City of Boston | 24.68000 | 42.29814141980 | -71.11884693590 |
| Arborway II | Commonwealth of Massachusetts | 1.15000 | 42.30097933770 | -71.10937856500 |
| Forest Hills Tract | BHA | 2.45000 | 42.29982177990 | -71.10926465580 |
| Allandale Woods IV | Private | 6.29000 | 42.29988668920 | -71.13264425570 |
| Allandale Woods V | Private | 2.78000 | 42.29858102610 | -71.13184608040 |
| The Food Project Lot #1B | Private | 0.19000 | 42.32430628490 | -71.07181445970 |
| Shirley-Eustis House Grounds | Private | 1.30000 | 42.32330466860 | -71.07187265320 |
| Recuperative Center Lawn | Private | 0.31000 | 42.29736790580 | -71.13235307140 |
| Duck Pond Outlet | Private | 0.19000 | 42.29782928990 | -71.13187351860 |
| Government Center Garage Plaza | Private | 0.94000 | 42.36301316610 | -71.05893636250 |
| Cardinal Cushing Park II | City of Boston | 0.07000 | 42.36142303490 | -71.06214098450 |
| Bowdoin Mall | City of Boston | 0.50000 | 42.36174436230 | -71.06162813830 |
| Hawkins-New Sudbury Mall I | BRA | 0.10000 | 42.36175760600 | -71.06042067060 |
| Hawkins-New Sudbury Mall II | City of Boston | 0.07000 | 42.36199936120 | -71.05993942450 |
| Pier Four Harborwalk | Private | 0.09000 | 42.35286527470 | -71.04247236560 |
| Piano Craft Garden | Private | 0.56000 | 42.33905245310 | -71.08208432910 |

| SITE NAME | OWNER | SITE AREA (ACRES) | LATITUDE | LONGITUDE |
|---|---|---|---|---|
| Ashburton Place Plaza | Commonwealth of Massachusetts | 0.82000 | 42.35967196650 | -71.06211116190 |
| RFK Greenway II | City of Boston | 0.29000 | 42.35295648550 | -71.05691722210 |
| China Gate Plaza | City of Boston | 0.14000 | 42.35114933340 | -71.05959746330 |
| Back Bay Fens | City of Boston | 70.92000 | 42.34222848650 | -71.09487346760 |
| Riverway I | City of Boston | 17.18000 | 42.34185573220 | -71.10754464790 |
| Riverway III | City of Boston | 5.30000 | 42.33546862290 | -71.11085734070 |
| Riverway IV | Commonwealth of Massachusetts | 1.92000 | 42.33360667290 | -71.11185363000 |
| Jamaica Pond Park | City of Boston | 97.74000 | 42.31763834360 | -71.12013835380 |
| Condor Street Beach II | City of Boston | 0.20000 | 42.38258491100 | -71.02887067100 |
| Charlesgate II | Commonwealth of Massachusetts | 1.49000 | 42.34722159580 | -71.09162130120 |
| Kennedy Family Service Center Park | Private | 0.11000 | 42.37698394970 | -71.05614158150 |
| Kennedy Family Service Cntr Playlot | Private | 0.20000 | 42.37688992800 | -71.05590378240 |
| London Street Park | MassDOT | 0.14000 | 42.37186810400 | -71.04001535820 |
| Agassiz Road | Commonwealth of Massachusetts | 0.60000 | 42.34322483530 | -71.09295122060 |
| West Roxbury H.S. Campus | City of Boston | 7.07806 | 42.28149177410 | -71.17423325650 |
| Conley School Play Yard | City of Boston | 1.42000 | 42.27463447310 | -71.12728378750 |
| Columbia Road Park | Commonwealth of Massachusetts | 0.12000 | 42.32082913520 | -71.05608963980 |
| Edward Everett Square | City of Boston | 0.09000 | 42.32019178790 | -71.06145443310 |
| Boylston Street I | City of Boston | 0.62000 | 42.34580263250 | -71.09419902380 |
| Boylston Street II | Commonwealth of Massachusetts | 2.40000 | 42.34684666500 | -71.09218736880 |
| The Fenway II | Commonwealth of Massachusetts | 0.77000 | 42.34457978100 | -71.09596987680 |
| Park Drive I | City of Boston | 5.10000 | 42.34262015820 | -71.09669127560 |
| Park Drive II | Commonwealth of Massachusetts | 1.38000 | 42.34394416830 | -71.10332537280 |
| Fire Alarm House Grounds | City of Boston | 0.84000 | 42.34422518080 | -71.09117747130 |
| Riverway II | Commonwealth of Massachusetts | 2.36000 | 42.34266550980 | -71.10577597470 |
| Riverway V | City of Boston | 0.45000 | 42.33798074360 | -71.11038724370 |
| Commonwealth Avenue Mall I | City of Boston | 10.87000 | 42.35115571470 | -71.08110348270 |
| Centre Street II | Commonwealth of Massachusetts | 0.19000 | 42.29750537340 | -71.13110605180 |
| Centre Street I | Commonwealth of Massachusetts | 2.25000 | 42.30434534910 | -71.12505167850 |
| Centre Street III | City of Boston | 0.01000 | 42.30695331920 | -71.12379717570 |
| Centre Street V | City of Boston | 0.26000 | 42.29563941900 | -71.13429928020 |
| Centre Street IV | Commonwealth of Massachusetts | 0.32000 | 42.29842735280 | -71.13014194040 |
| Dever School Schoolyard | City of Boston | 1.13000 | 42.31727260300 | -71.04273988830 |
| McCormack School Courts | City of Boston | 0.32000 | 42.31745154560 | -71.04536657740 |
| Reserved Channel Harborwalk | Private | 3.19000 | 42.34050815100 | -71.03911123260 |
| Pier 10 Mall | BRA | 0.56000 | 42.34485409700 | -71.02628253320 |
| Tunnel Harborwalk | MassDOT | 0.18000 | 42.34832613210 | -71.03370479320 |
| Podium Plaza | Massport | 0.46000 | 42.34953492260 | -71.04208445410 |
| Williams Tunnel Portal Park | MassDOT | 0.20000 | 42.34698185920 | -71.04091880960 |
| Aquarium Harborwalk II | BRA | 0.50000 | 42.35834257930 | -71.05023704360 |
| India Wharf Harborwalk | Private | 0.41000 | 42.35793892570 | -71.04965402830 |
| Rowe's Wharf Harborwalk | Private | 1.26000 | 42.35659486820 | -71.04978406050 |
| 400R Atlantic Avenue Harborwalk | Private | 0.05000 | 42.35551491620 | -71.05004527650 |
| 408 Atlantic Avenue Harborwalk | United States of America | 0.03000 | 42.35519232070 | -71.05022128390 |
| Independence Wharf Harborwalk | Private | 0.18000 | 42.35427491440 | -71.05120478700 |
| Mary Soo Hoo Park | MassDOT | 0.07000 | 42.35098679800 | -71.05981235610 |
| Commercial Wharf Harborwalk | Private | 0.19000 | 42.36197227740 | -71.04830802580 |
| Mishawam Playlots | Private | 0.24000 | 42.37768963550 | -71.06851773260 |

| SITE NAME | OWNER | SITE AREA (ACRES) | LATITUDE | LONGITUDE |
|---|---|---|---|---|
| Medford Street Corridor II | Private | 1.63000 | 42.38323870810 | -71.06699542040 |
| Pendergast Entrance | Private | 1.03000 | 42.27547117310 | -71.10814885990 |
| Nancy Kafka Reserve | Private | 0.71000 | 42.32489831780 | -71.09259822240 |
| Brookside Community Garden | BNAN_TTOR | 0.12000 | 42.31351599910 | -71.10434719480 |
| Maple-Sonoma Streets Community Park | City of Boston | 0.26000 | 42.30792013620 | -71.08606138320 |
| Erie/Wolcott Streets Park | BNAN_TTOR | 0.25000 | 42.30187280490 | -71.08148279790 |
| Brighton Common | City of Boston | 0.51023 | 42.34784936200 | -71.15368107580 |
| Sweeney Playground | City of Boston | 0.47966 | 42.33722630960 | -71.05154589950 |
| Ryan Play Area | City of Boston | 0.63000 | 42.31774717250 | -71.05623532000 |
| Lambert Avenue Playground | City of Boston | 0.66000 | 42.32724046850 | -71.09066663170 |
| Adams/King Playground | City of Boston | 0.68000 | 42.29352134700 | -71.05679225730 |
| Meany Park | Commonwealth of Massachusetts | 0.22341 | 42.31885043030 | -71.05912286590 |
| Lincoln Square | City of Boston | 0.05486 | 42.35159586940 | -71.06784188520 |
| Bunker Hill Burying Ground | City of Boston | 1.12305 | 42.37939491160 | -71.06178164360 |
| Magazine Street Garden | City of Boston | 0.19224 | 42.32563517280 | -71.07302894560 |
| Clifford Playground | City of Boston | 7.65642 | 42.32630379330 | -71.06891442110 |
| Elmhurst Street Park | City of Boston | 0.23484 | 42.28940481360 | -71.07647872260 |
| Kevin Fitzgerald Park | Community Group/Nonprofit | 6.58000 | 42.33241260830 | -71.10334738610 |
| Dunbarton Woods | City of Boston | 0.68657 | 42.26068140340 | -71.15442180330 |
| Southwest Corridor Community Farm | Community Group/Nonprofit | 0.61161 | 42.32080110300 | -71.10239789240 |
| Joe's American Harborwalk | Private | 0.05000 | 42.36185522620 | -71.05060853600 |
| Spencer Street Garden | BNAN_TTOR | 0.10292 | 42.29377663900 | -71.07582551100 |
| Nira Avenue Garden | BNAN_TTOR | 0.16904 | 42.32509589940 | -71.10876421740 |
| Arcola Park Garden | BNAN_TTOR | 0.07233 | 42.32447524700 | -71.10861669330 |
| Bradford Street Play Area | City of Boston | 0.04000 | 42.34268673500 | -71.06901482440 |
| Lincoln Square | City of Boston | 0.22000 | 42.33467262230 | -71.03384669890 |
| Laviscount Park | City of Boston | 0.64000 | 42.31652699240 | -71.08611315570 |
| Statler Park | City of Boston | 0.22675 | 42.35061638110 | -71.06901074340 |
| Hynes Playground | City of Boston | 6.36389 | 42.29458998370 | -71.15351932670 |
| Rink Grounds | Commonwealth of Massachusetts | 0.73000 | 42.37415429040 | -71.06637596980 |
| Columbia Road Totlot | City of Boston | 0.22000 | 42.31080229200 | -71.07181861280 |
| North Square | City of Boston | 0.06605 | 42.36389737000 | -71.05337542780 |
| Roxbury Heritage State Park I | Commonwealth of Massachusetts | 2.81000 | 42.33129970600 | -71.08657628000 |
| Eliot Burying Ground | City of Boston | 0.80077 | 42.33194788500 | -71.08115408910 |
| Blake Estates Urban Wild I | Private | 1.22000 | 42.25143702140 | -71.12456911420 |
| Railroad Avenue | Commonwealth of Massachusetts | 1.10000 | 42.25811356170 | -71.11497124580 |
| Fairview Cemetery | City of Boston | 57.24644 | 42.24692696970 | -71.14164108900 |
| McCormack School Yard | City of Boston | 0.58000 | 42.31780026560 | -71.04520827270 |
| Belvidere/Dalton Plaza | City of Boston | 0.14717 | 42.34639102110 | -71.08460812780 |
| Joyce Playground | City of Boston | 1.31255 | 42.34535410620 | -71.15143941380 |
| Cassidy Playground | City of Boston | 9.33419 | 42.33487493340 | -71.15221696620 |
| Shubow Park I | City of Boston | 0.57000 | 42.34032463190 | -71.15206048830 |
| Shubow Park II | City of Boston | 0.16000 | 42.34011906050 | -71.15192163890 |
| St. Augustine Burying Ground | Private | 0.91000 | 42.33433781670 | -71.04967432880 |
| Central Square | City of Boston | 0.90501 | 42.37490376860 | -71.03945147140 |
| Watson Park II | BHA | 0.02155 | 42.34366731480 | -71.06854658630 |
| Watson Park I | BRA | 0.08000 | 42.34374400310 | -71.06854953560 |
| Rossmore/Stedman Park | City of Boston | 0.07395 | 42.30471622970 | -71.10665287230 |

| SITE NAME | OWNER | SITE AREA (ACRES) | LATITUDE | LONGITUDE |
|---|---|---|---|---|
| Brewer-Burroughs Tot Lot | City of Boston | 0.18565 | 42.31168724390 | -71.11552308820 |
| The Fenway I | City of Boston | 50.28000 | 42.34128695150 | -71.09530404330 |
| Avenue Louis Pasteur | City of Boston | 1.49000 | 42.33869634200 | -71.10208286000 |
| Brighton Police Station Campus | City of Boston | 0.45000 | 42.34936692090 | -71.15038209990 |
| Public Ground | City of Boston | 0.06000 | 42.34932506510 | -71.14988857040 |
| Tebroc Street Playlot | City of Boston | 0.02000 | 42.30371024140 | -71.07027436670 |
| BU Grounds West | Private | 1.10000 | 42.35222048190 | -71.11642267180 |
| BU Grounds Central | Private | 2.53983 | 42.35083611410 | -71.10671376670 |
| BU Grounds South | Private | 0.83000 | 42.34911069300 | -71.10225676090 |
| BU Yard | Private | 0.18000 | 42.35033223030 | -71.09811790220 |
| BU Grounds East | Private | 0.61000 | 42.34933371170 | -71.09994779790 |
| Aquarium Plaza | Private | 0.46000 | 42.35906144590 | -71.05018311540 |
| Aquarium Harborwalk I | Private | 0.53000 | 42.35905742410 | -71.04942511300 |
| Kilmarnock-Brookline Square | Private | 0.10000 | 42.34488857830 | -71.10066863410 |
| Hanlon Square | City of Boston | 0.04000 | 42.33419435060 | -71.10524468820 |
| Essex Square | City of Boston | 0.03000 | 42.37937199670 | -71.06998890560 |
| Mt. Pleasant Play Area | City of Boston | 0.31333 | 42.32707901830 | -71.07918769340 |
| Joslin Park | City of Boston | 0.30401 | 42.33838095840 | -71.10871802100 |
| Norton/Stonehurst Garden | BNAN_TTOR | 0.08487 | 42.30516318910 | -71.06713996670 |
| Lawn Street Garden | Private | 0.13143 | 42.32735864220 | -71.10596314360 |
| Walden Street Community Garden | Community Group/Nonprofit | 0.24025 | 42.32537405240 | -71.10466036190 |
| Hennigan Schoolyard | City of Boston | 1.86000 | 42.32587488540 | -71.10650090960 |
| Round Hill Street Garden | BNAN_TTOR | 0.06918 | 42.32492558510 | -71.10761740670 |
| Portsmouth Street Playground | City of Boston | 4.28235 | 42.35945687710 | -71.14542310910 |
| Heath Square | City of Boston | 0.07252 | 42.32631722410 | -71.10037196840 |
| Emmel Square | City of Boston | 0.02000 | 42.28739776570 | -71.13199645960 |
| Thompson Square | City of Boston | 0.14000 | 42.37526328180 | -71.06424631030 |
| Tremlett Square | City of Boston | 0.16000 | 42.29535588280 | -71.06777667950 |
| Bonito Square | City of Boston | 0.05755 | 42.38963447790 | -70.99905014140 |
| Richardson Park | Commonwealth of Massachusetts | 1.12087 | 42.31965299090 | -71.06006572770 |
| Columbia Road | City of Boston | 0.58000 | 42.32041421720 | -71.05838557000 |
| Mount Vernon Square | Private | 0.05000 | 42.35823350090 | -71.07115809330 |
| Charlestown Veteran's Memorial Park | City of Boston | 0.04000 | 42.37242400850 | -71.06178397580 |
| Castle Square Parks | BRA | 1.19000 | 42.34561605120 | -71.06815990820 |
| Hillside/Calumet | City of Boston | 1.26000 | 42.32883945730 | -71.09986906750 |
| Judge Street | Private | 0.14698 | 42.32943986500 | -71.10300985290 |
| Roberts Playground | City of Boston | 10.18916 | 42.28568839120 | -71.07361479870 |
| Willow Pond Meadow | Commonwealth of Massachusetts | 6.29554 | 42.32447806880 | -71.11566522510 |
| Olmsted Park | City of Boston | 42.95563 | 42.32591747470 | -71.11503040290 |
| Foster's Nook CG I | City of Boston | 0.07000 | 42.33718579640 | -71.04696026900 |
| Foster's Nook CG II | Community Group/Nonprofit | 0.04000 | 42.33711822370 | -71.04685562340 |
| Frieda Garcia Park | City of Boston | 0.27000 | 42.34816162050 | -71.07343303900 |
| Geneva Cliffs II | Private | 1.19000 | 42.30316709710 | -71.07253026510 |
| Boundary I | City of Boston | 6.92578 | 42.26934607880 | -71.13795615980 |
| Stony Brook Reservation III | Commonwealth of Massachusetts | 70.42000 | 42.26464061580 | -71.13446197790 |
| George Wright Golf Course | City of Boston | 156.37000 | 42.26741399020 | -71.13353245190 |
| DeForest Urban Wild II | Private | 0.11000 | 42.26797745180 | -71.13038410980 |
| DeForest Urban Wild I | City of Boston | 0.91000 | 42.26802582580 | -71.13040724150 |

| SITE NAME | OWNER | SITE AREA (ACRES) | LATITUDE | LONGITUDE |
|---|---|---|---|---|
| ICA Pier Walk | Private | 0.29000 | 42.35295130250 | -71.04309154790 |
| Fan Pier Harborwalk | Private | 1.66000 | 42.35429195170 | -71.04437972670 |
| The Park at Fan Pier | Private | 1.26000 | 42.35295621140 | -71.04448000750 |
| McLaughlin Playground | City of Boston | 11.72748 | 42.32831058680 | -71.10273991870 |
| Parker Hilltop | Private | 1.58003 | 42.32898501210 | -71.10491601920 |
| Iroquois Street Woods | Private | 1.04421 | 42.33020598440 | -71.10545250360 |
| Parker/Terrace | City of Boston | 1.32000 | 42.32933516030 | -71.09839007080 |
| Butterfly Garden | Community Group/Nonprofit | 0.27000 | 42.32696699020 | -71.10398843230 |
| BNAN Parcel | BNAN_TTOR | 0.27000 | 42.32859934310 | -71.10615164200 |
| Mission Hill Community Garden I | BNAN_TTOR | 0.34000 | 42.33024169660 | -71.09781059880 |
| Mission Hill Community Garden II | BRA | 0.15585 | 42.33010163940 | -71.09815287700 |
| Central Court | Private | 0.07000 | 42.35857949120 | -71.05463470000 |
| LoPresti Park | City of Boston | 3.23000 | 42.37005909100 | -71.04363270590 |
| Raymond V. Mellone Park I | City of Boston | 1.08000 | 42.36075490000 | -71.12729681640 |
| Raymond V. Mellone Park II | City of Boston | 0.48000 | 42.36035962340 | -71.12774217990 |
| Justice Gourdin Park I | City of Boston | 0.53000 | 42.32891808390 | -71.08575074580 |
| Elliot Norton Park | City of Boston | 0.77064 | 42.34919087170 | -71.06593513850 |
| Bay Village Neighborhood Park | City of Boston | 0.07965 | 42.34952339070 | -71.06677273710 |
| Beauford Play Area | City of Boston | 0.23996 | 42.31588820200 | -71.07568029930 |
| King School Park | BRA | 0.82000 | 42.31043093390 | -71.07621543290 |
| Children's Park | City of Boston | 0.19000 | 42.31058120940 | -71.07802924930 |
| Winthrop Playground | City of Boston | 1.56090 | 42.31748832220 | -71.07598200650 |
| The Food Project Lot #2 | City of Boston | 1.38000 | 42.32019956070 | -71.07438553820 |
| Leyland Street Garden | BNAN_TTOR | 0.39328 | 42.32101170340 | -71.07069155750 |
| Magnolia & Woodford Streets Garden | City of Boston | 0.14702 | 42.31824128420 | -71.07026493990 |
| Denton Square | City of Boston | 0.07844 | 42.31358216000 | -71.07242499630 |
| Dacia/Woodcliff Community Garden | BNAN_TTOR | 0.29449 | 42.31572920310 | -71.07673390950 |
| Julian, Judson, Dean Garden | BNAN_TTOR | 0.19097 | 42.31939389180 | -71.07487412180 |
| Esparanza Garden | Private | 0.11223 | 42.31660875080 | -71.07096675530 |
| Sargent Street Park | Community Group/Nonprofit | 0.31034 | 42.31509829490 | -71.07402318070 |
| Fredericks Middle School Playground | City of Boston | 5.13000 | 42.30986515590 | -71.07785574110 |
| Woodcliff | City of Boston | 1.30000 | 42.31552930120 | -71.07461980520 |
| Ceylon Park I | City of Boston | 4.17143 | 42.31015292190 | -71.07385078640 |
| Ceylon Park II | BRA | 0.49000 | 42.31039294930 | -71.07429080110 |
| Dickerman School Yard | City of Boston | 0.55000 | 42.31118589470 | -71.07316058610 |
| Hannon Playground | City of Boston | 1.97258 | 42.31951177710 | -71.07147197800 |
| Melnea Cass Boulevard I | Commonwealth of Massachusetts | 3.04353 | 42.33343595590 | -71.08023455530 |
| Portal Park | MassDOT | 0.36000 | 42.36622949110 | -71.06036033930 |
| Old West Church Yard | Private | 0.19000 | 42.36144740080 | -71.06417487880 |
| Healy Playground | City of Boston | 9.53913 | 42.28836657230 | -71.12366323080 |
| South End Library Park | City of Boston | 0.19000 | 42.34125427650 | -71.07727245860 |
| Menino Park | BRA | 1.24000 | 42.37792816090 | -71.04832359560 |
| Mission Main Park | BHA | 0.71000 | 42.33470254470 | -71.09818210440 |
| Rupert-Trinity Park | Private | 0.07000 | 42.30134045850 | -71.07799947320 |
| Tree House Plaza | Commonwealth of Massachusetts | 0.18000 | 42.33671610110 | -71.09715247500 |
| Alice Taylor Homes Playlots | BHA | 0.15000 | 42.33505831800 | -71.09315196590 |
| Mission Main Longwood Gate | BHA | 0.11000 | 42.33552095050 | -71.09929848230 |
| Mission Main Playlots | BHA | 0.82000 | 42.33431226560 | -71.09681965920 |

| SITE NAME | OWNER | SITE AREA (ACRES) | LATITUDE | LONGITUDE |
|---|---|---|---|---|
| Mission Church Gardens | Private | 1.13000 | 42.33326640760 | -71.10038071440 |
| Franklin Hill Green | BHA | 0.51000 | 42.29578366480 | -71.08993509450 |
| Spectacle Island I | City of Boston | 86.00000 | 42.32536155370 | -70.98712772540 |
| Spectacle Island II | Commonwealth of Massachusetts | 25.52000 | 42.32233454840 | -70.98534254800 |
| Bunker Hill CC Athletic Fields | Commonwealth of Massachusetts | 14.07000 | 42.37700364260 | -71.07170976920 |
| Bunker Hill CC Campus Grounds | Commonwealth of Massachusetts | 0.00000 | 42.37506386140 | -71.07060884380 |
| Charlestown Overlook | BRA | 0.21000 | 42.38070563850 | -71.06750777290 |
| Cook Street Play Area | City of Boston | 0.09812 | 42.38089779060 | -71.06406974320 |
| Spaulding Rehabilitation Plaza | Private | 0.30000 | 42.37948612500 | -71.05051239940 |
| Charlestown Naval Shipyard Park II | Private | 0.85581 | 42.37479337160 | -71.05369852670 |
| Navy Yard Grounds | United States of America | 3.58000 | 42.37427047410 | -71.05638924020 |
| Christopher Columbus Park | City of Boston | 4.74438 | 42.36108275420 | -71.05149480800 |
| Long Wharf | BRA | 3.90000 | 42.36022046280 | -71.04920180080 |
| Long Wharf Boat Access | BRA | 0.00000 | 42.35943923530 | -71.05066428140 |
| Peter Looney Park | City of Boston | 0.67000 | 42.37428553620 | -71.06572223970 |
| Cleary Square Plaza | City of Boston | 0.07000 | 42.25565251990 | -71.12442269780 |
| Liberty Tree Park | City of Boston | 0.09000 | 42.35223431520 | -71.06294415830 |
| Charlestown Naval Shipyard Park I | BRA | 9.58000 | 42.37370399880 | -71.05279579510 |
| Wood Island Bay Edge | Massport | 3.37129 | 42.37985742400 | -71.01465075740 |
| Wood Island Bay Marsh | Massport | 68.21507 | 42.37655416750 | -71.01360361580 |
| Don Orione | Private | 4.73515 | 42.39168032490 | -71.01140403660 |
| Constitution Beach | Commonwealth of Massachusetts | 25.39673 | 42.38351241890 | -71.01028927360 |
| Umana Schoolyard | City of Boston | 2.52044 | 42.37813790790 | -71.04214283460 |
| Massport Harborwalk | Massport | 3.52986 | 42.36292985380 | -71.02672372460 |
| Nira Rock | City of Boston | 1.37000 | 42.32535584910 | -71.10971254100 |
| Jefferson Playground | City of Boston | 3.29588 | 42.32614913720 | -71.10856409040 |
| Chapman | Private | 5.84965 | 42.31468236710 | -71.12936785470 |
| Showa | Private | 19.70244 | 42.30729526500 | -71.13150171170 |
| Daughters of St. Paul | Private | 11.70792 | 42.30512210140 | -71.13358426880 |
| Arborway I | Commonwealth of Massachusetts | 12.45000 | 42.30663887520 | -71.11885455060 |
| Forest Hills Station Mall | MBTA | 1.33000 | 42.30116555550 | -71.11369315900 |
| Amory Street Park | City of Boston | 0.12000 | 42.31960759060 | -71.09984322710 |
| Kelly Outdoor Skating Rink | MBTA | 0.00000 | 42.31825329370 | -71.10324276400 |
| New Academy Estates Courtyard | Private | 0.00000 | 42.31771621990 | -71.09561959540 |
| New Academy Estates Half Court | Private | 0.00000 | 42.31810286560 | -71.09517355580 |
| Hernandez Schoolyard | City of Boston | 0.00000 | 42.31441331610 | -71.09727813550 |
| Philbrick Schoolyard | City of Boston | 0.00000 | 42.28553040640 | -71.11763035520 |
| Dixwell Street Playlot | City of Boston | 0.00000 | 42.31461641360 | -71.09787347160 |
| Puopolo Playground | City of Boston | 2.09019 | 42.36838877100 | -71.05447886650 |
| Boston State Hospital Campus | Commonwealth of Massachusetts | 17.69000 | 42.28550674540 | -71.09924191080 |
| State Public Health Campus | Commonwealth of Massachusetts | 11.81000 | 42.28429562300 | -71.10102829570 |
| Olmsted Green Park | Private | 0.09000 | 42.28789255970 | -71.09483762300 |
| Franklin Park Zoo Parking/DCR | Commonwealth of Massachusetts | 31.00000 | 42.29172005000 | -71.09985622400 |
| South Street BHA Play Area | BHA | 0.10000 | 42.30500760970 | -71.11551413820 |
| Manning Schoolyard | City of Boston | 0.22000 | 42.30583893860 | -71.13157930090 |
| Stony Brook Reservation II | Commonwealth of Massachusetts | 141.89000 | 42.26360099010 | -71.14504050490 |
| Salvation Army Field | Private | 1.48000 | 42.31888546030 | -71.07045415670 |
| A Street Park I | City of Boston | 1.36000 | 42.34374721410 | -71.05288852890 |

| SITE NAME | OWNER | SITE AREA (ACRES) | LATITUDE | LONGITUDE |
|---|---|---|---|---|
| Fort Point Channel Harborwalk | Private | 2.16000 | 42.34778074850 | -71.05340057980 |
| Rolling Bridge Park | MassDOT | 1.05000 | 42.34584218830 | -71.05735058690 |
| Fourth Street Park | Commonwealth of Massachusetts | 0.66000 | 42.34301837010 | -71.06091082020 |
| Stony Brook Commons Park | Private | 1.53000 | 42.27460773220 | -71.13533819210 |
| Franklin Park | City of Boston | 392.16000 | 42.30226447790 | -71.09586152710 |
| Q Park | Private | 0.60000 | 42.35091742380 | -71.04660694180 |
| Charlesgate I | Commonwealth of Massachusetts | 6.52000 | 42.34943890670 | -71.09221532720 |
| Adams Park | City of Boston | 0.70000 | 42.28654730140 | -71.12843461030 |
| Arnold Arboretum | City of Boston | 224.26000 | 42.29865593350 | -71.12422191640 |
| Soldiers Field | Private | 61.96925 | 42.36794209980 | -71.12809747420 |
| YMCA Athletic Field | Private | 2.34000 | 42.31806888150 | -71.08407007660 |
| Higginson Schoolyard | City of Boston | 0.34619 | 42.31743594150 | -71.09170246120 |
| Windsor School Athletic Field | Private | 1.37000 | 42.33978018560 | -71.10728353130 |
| Hunt Playground | City of Boston | 17.04562 | 42.27432975240 | -71.09692436720 |
| St. Augustine"s Park | Private | 0.11000 | 42.33363757530 | -71.05186500200 |
| Mt. Vernon Street Plaza | Massport | 0.15000 | 42.37467598340 | -71.05787862110 |
| Austin & Main Plaza | BRA | 0.12000 | 42.37550379890 | -71.06481748540 |
| Pope John Paul II Park I | Commonwealth of Massachusetts | 70.00000 | 42.28023922560 | -71.04504066200 |
| Port Norfolk Park | Commonwealth of Massachusetts | 12.72000 | 42.28845645430 | -71.03864154280 |
| Neponset River Reservation II | MBTA | 0.78000 | 42.27261935580 | -71.06266683110 |
| Pope John Paul II Park II | MBTA | 0.33000 | 42.28575507300 | -71.03905748360 |
| Neponset River Reservation I | Commonwealth of Massachusetts | 183.32000 | 42.25742104770 | -71.08926844510 |
| West Link Park | Commonwealth of Massachusetts | 3.43000 | 42.32249601170 | -71.04446786490 |
| Carson Beach | Commonwealth of Massachusetts | 24.73208 | 42.32705848500 | -71.04554677280 |
| Commercial Point | Commonwealth of Massachusetts | 2.38000 | 42.30166434820 | -71.04800921730 |
| Charles River Reservation | Commonwealth of Massachusetts | 171.69000 | 42.36168774950 | -71.11948144470 |
| Medford Street Corridor I | Massport | 6.85000 | 42.38249400280 | -71.06714678830 |
| Forbes Street Playground | City of Boston | 0.09000 | 42.32056546760 | -71.10604501550 |
| Union Park Street Playground | Boston Water & Sewer Commission | 0.41000 | 42.33953787670 | -71.06559012080 |
| Porzio Park II | City of Boston | 0.14000 | 42.36458679680 | -71.02889507170 |
| Porzio Park | City of Boston | 1.65840 | 42.36451504380 | -71.02882147140 |
| West Roxbury Quarry | Private | 60.17000 | 42.26857521500 | -71.15847053560 |
| Roxbury Latin Schl Athletic Fields | Private | 38.50000 | 42.27513034800 | -71.15665740550 |
| Shaw Woods I | City of Boston | 0.72000 | 42.26909047960 | -71.15414361640 |
| Shaw Woods II | Private | 72.95000 | 42.27018647670 | -71.15448426950 |
| Ross Playground | City of Boston | 13.04039 | 42.26406375000 | -71.11297255510 |
| Canterbury I | City of Boston | 1.24000 | 42.27957660420 | -71.12320653870 |
| Canterbury II | Private | 3.80000 | 42.27894486940 | -71.12276415690 |
| Canterbury III | Private | 0.64000 | 42.27904918550 | -71.12153083910 |
| Rowe Street Woods | BRA | 2.64000 | 42.28333749510 | -71.12007463290 |
| Mt. Hope Cemetery | City of Boston | 125.04000 | 42.28229495260 | -71.10719028280 |
| Calvary Cemetery | Private | 47.23000 | 42.27741002580 | -71.11086169960 |
| New Calvary Cemetery | Private | 54.37337 | 42.27938030330 | -71.10313192340 |
| Savin Hill Park | City of Boston | 8.29468 | 42.31082896140 | -71.04891700690 |
| Southwest Corridor Park | MBTA | 47.68000 | 42.32174457630 | -71.09967038060 |
| Prendergast Preventorium | Private | 6.81238 | 42.27641574430 | -71.10685122890 |
| Orton Field | City of Boston | 1.59000 | 42.33867076870 | -71.05327807140 |
| Paul Gore Street Park | City of Boston | 0.73000 | 42.31990768360 | -71.10796050660 |

| SITE NAME | OWNER | SITE AREA (ACRES) | LATITUDE | LONGITUDE |
|---|---|---|---|---|
| Allen Park | City of Boston | 1.29000 | 42.30815900420 | -71.06312121530 |
| Boston Nature Center_Visitor Ctr | City of Boston | 2.33000 | 42.28826468880 | -71.10131352030 |
| Boston Nature Center | Private | 58.53000 | 42.28851404860 | -71.10040968910 |
| Cunningham Park | City of Boston | 0.17585 | 42.35013480890 | -71.14774782870 |
| McLean Playground | City of Boston | 0.42967 | 42.38269915900 | -71.01923771180 |
| Navy Fuel Pier Airport Edge Buffer | Massport | 0.84000 | 42.36358032240 | -71.02962203890 |
| Fidelis Way Park | City of Boston | 5.10486 | 42.34786336190 | -71.14328904470 |
| Harambee Park | City of Boston | 45.55780 | 42.29225973440 | -71.08506565960 |
| St Mary's Cemetery | Private | 10.62164 | 42.29020683720 | -71.08023460990 |
| Egleston Community Orchard | City of Boston | 0.08000 | 42.31418658960 | -71.10163371730 |
| VFW Parkway I | Commonwealth of Massachusetts | 12.44000 | 42.28846890760 | -71.16224862920 |
| VFW Parkway II | City of Boston | 0.65000 | 42.29673194760 | -71.13391637650 |
| Carroll Pond Playground | City of Boston | 0.47169 | 42.25638696610 | -71.15979361130 |
| O'Donnell Square | City of Boston | 0.06000 | 42.29047393690 | -71.04847834070 |
| Grove Street Cemetery | Private | 24.86577 | 42.25889717730 | -71.15447266220 |
| Old City Hall Grounds | BRA | 0.22676 | 42.35790278140 | -71.05950616900 |
| King's Chapel Burying Ground | City of Boston | 0.43055 | 42.35827333770 | -71.05983164230 |
| South St BHA Community Garden | City of Boston | 0.21000 | 42.30491476920 | -71.11592655760 |
| Tommy's Rock (Alpine) | City of Boston | 0.23000 | 42.32523069950 | -71.08679438300 |
| A Street Park II | City of Boston | 0.25000 | 42.34390536230 | -71.05322134520 |
| Blue Hill Club Recreation Center | City of Boston | 3.04000 | 42.29401905080 | -71.08667164450 |
| Columbia Road/Day Boulevard | Commonwealth of Massachusetts | 16.85000 | 42.32854692950 | -71.04455986930 |
| Columbia Park | City of Boston | 0.34000 | 42.33314368820 | -71.02556135930 |
| Washburn Street Green II | City of Boston | 0.01000 | 42.32557465940 | -71.05717972300 |
| Harrison/Plympton Basketball Court | City of Boston | 0.22000 | 42.33981424950 | -71.06873038100 |
| Goodearl Square | City of Boston | 0.01000 | 42.38616444220 | -71.00561618170 |
| Columbia Road Mall | City of Boston | 0.00000 | 42.30599856360 | -71.07913616170 |
| Condor Street Overlook Access Area | City of Boston | 0.03000 | 42.38262929550 | -71.04039680140 |
| Bellevue Street Green | City of Boston | 0.17000 | 42.27640187590 | -71.14556711930 |
| Mahoney Park | City of Boston | 0.02800 | 42.33146675700 | -71.15744699950 |
| Walnut Park | City of Boston | 0.06000 | 42.31529303310 | -71.09588726100 |
| Mirabella Pool | City of Boston | 1.37000 | 42.36882584920 | -71.05423082460 |
| Meridian-London Triangle | City of Boston | 0.03000 | 42.37303422410 | -71.03919062780 |
| Theresa Hynes Park Access Easement | Private | 0.02000 | 42.34457302730 | -71.15395681700 |
| Union Park | City of Boston | 0.37000 | 42.34285795420 | -71.07142917350 |
| Blake Estates Urban Wild II | Private | 0.39000 | 42.25163266680 | -71.12450757240 |
| Stony Brook Reservation CR | Private | 2.56000 | 42.25914471230 | -71.13120508100 |
| Rink Grounds | Commonwealth of Massachusetts | 2.53000 | 42.28838593790 | -71.04476354650 |
| Rena Park | Private | 2.22000 | 42.36092350580 | -71.12781438490 |
| Murphy Playground I | City of Boston | 2.45000 | 42.30736010260 | -71.11335480500 |
| Murphy Playground II | City of Boston | 0.09000 | 42.30760873710 | -71.11470955300 |
| Mount Hope Park | City of Boston | 0.11000 | 42.28466962170 | -71.11868257700 |
| Oak Square I | City of Boston | 0.27146 | 42.35087278040 | -71.16806953430 |
| Henry Square | City of Boston | 0.05000 | 42.28277415980 | -71.05605770690 |
| Oak Square II | City of Boston | 0.00000 | 42.35092733850 | -71.16860140810 |
| Boston Harbor Islands National Recreation Area | National Recreation Area | 11811974.730500 | 42.30904322440 | -70.93940133360 |
| Boston African American National Historic Site | National Historic Site | 4361.273438 | 42.35909160060 | -71.06764242700 |
| Adams National Historical Park | National Historical Park | 100799.867188 | 42.25540436650 | -71.01160397000 |

| SITE NAME | OWNER | SITE AREA (ACRES) | LATITUDE | LONGITUDE |
|---|---|---|---|---|
| John Fitzgerald Kennedy National Historic Site | National Historic Site | 644.636719 | 42.34694560790 | -71.12323907440 |
| Longfellow House-Washington's Headquarters National Historic Site | National Historic Site | 14413.992188 | 42.37699720890 | -71.12637017340 |
| Boston National Historical Park | National Historical Park | 325688.140625 | 42.36956142510 | -71.05537807940 |
| Frederick Law Olmsted National Historic Site | National Historic Site | 51737.269531 | 42.32425131380 | -71.13202627500 |
| Adams Field | City of Quincy | N/A | 42.26313700000 | -71.00523200000 |
| Adams Walk | City of Quincy | N/A | 42.26116900000 | -71.00194600000 |
| Arthur Boyson Park | City of Quincy | N/A | 42.26410000000 | -70.97944600000 |
| Avalon Beach | City of Quincy | N/A | 42.24749800000 | -70.97311400000 |
| Bayswater Boatyard | City of Quincy | N/A | 42.27085500000 | -70.95700300000 |
| Beechwood Knoll Playground | City of Quincy | N/A | 42.27002900000 | -71.00522500000 |
| Bishop Playground | City of Quincy | N/A | 42.27085700000 | -71.03090200000 |
| Blue Hills Reservation | City of Quincy | N/A | 42.23732400000 | -71.03200500000 |
| Bradford Street Playground | City of Quincy | N/A | 42.23971300000 | -71.00067000000 |
| Brill Field | City of Quincy | N/A | 42.25574900000 | -70.99604900000 |
| Cavanaugh Stadium | City of Quincy | N/A | 42.27634600000 | -71.02459700000 |
| Coletta Field | City of Quincy | N/A | 42.26116900000 | -71.00194600000 |
| Collins Rest-a-While Playground | City of Quincy | N/A | 42.26113600000 | -71.00186500000 |
| Cricket Ground / Palmer Park | City of Quincy | N/A | 42.25131000000 | -70.96302200000 |
| Curry/Therrien Soccer Fields | City of Quincy | N/A | 42.24825200000 | -71.02024700000 |
| Dickinson Property | City of Quincy | N/A | 42.29272100000 | -71.02164400000 |
| Faxon Field | City of Quincy | N/A | 42.25479400000 | -70.99757900000 |
| Faxon Park | City of Quincy | N/A | 42.24037800000 | -70.99671800000 |
| Fenno Street Tennis & Basketball Courts | City of Quincy | N/A | 42.26387000000 | -71.01273800000 |
| Flaherty Park | City of Quincy | N/A | 42.25109400000 | -71.03353100000 |
| Flynn Playground | City of Quincy | N/A | 42.24641200000 | -70.99703200000 |
| Forbes Hill Playground | City of Quincy | N/A | 42.25830800000 | -71.02797800000 |
| Fore River Field | City of Quincy | N/A | 42.24933800000 | -70.97824400000 |
| Freedom Park | City of Quincy | N/A | 42.25324000000 | -71.00703600000 |
| Furnace Brook Golf Course | City of Quincy | N/A | 42.25742700000 | -71.02633800000 |
| Granite Links Golf Course | City of Quincy | N/A | 42.24428700000 | -71.04878100000 |
| Grasso Park | City of Quincy | N/A | 42.23571000000 | -71.00925700000 |
| Grenham Playground | City of Quincy | N/A | 42.26760000000 | -70.95239100000 |
| Grossman Park | City of Quincy | N/A | 42.27291500000 | -71.00137700000 |
| Hanlon & McNeill Soccer Fields | City of Quincy | N/A | 42.24340200000 | -70.97612200000 |
| Joseph Koch Field | City of Quincy | N/A | 42.27685700000 | -71.02491700000 |
| Kincaide Park | City of Quincy | N/A | 42.24156800000 | -71.01167800000 |
| LaBrecque Field | City of Quincy | N/A | 42.26590100000 | -70.95982400000 |
| Leo Kelly Park | City of Quincy | N/A | 42.26788200000 | -70.95719000000 |
| Marshes of Houghs Neck | City of Quincy | N/A | 42.26283900000 | -70.96945800000 |
| Mass Fields Playground | City of Quincy | N/A | 42.27191300000 | -71.01683300000 |
| McKinnon Playground | City of Quincy | N/A | 42.27191900000 | -70.95302800000 |
| Merrymount Park | City of Quincy | N/A | 42.26216300000 | -71.01168400000 |
| Mitchell / McCoy Field | City of Quincy | N/A | 42.26113600000 | -71.00186500000 |
| Monroe Field | City of Quincy | N/A | 42.25043200000 | -70.99100300000 |
| Mound Street Beach | City of Quincy | N/A | 42.25113600000 | -70.97830900000 |
| Mount Wollaston Cemetery | City of Quincy | N/A | 42.25685300000 | -70.99584100000 |
| Nancy McArdle Park at Allerton Street Playground | City of Quincy | N/A | 42.26242900000 | -70.96293000000 |

| SITE NAME | OWNER | SITE AREA (ACRES) | LATITUDE | LONGITUDE |
|---|---|---|---|---|
| Neponset Riverwalk | City of Quincy | N/A | 42.28536300000 | -71.03294500000 |
| Nut Island Park | City of Quincy | N/A | 42.27613100000 | -70.95329200000 |
| O'Rourke Field | City of Quincy | N/A | 42.25107300000 | -71.03368700000 |
| Pageant Field | City of Quincy | N/A | 42.26313700000 | -71.00523200000 |
| Passangageset Park / Broad Meadows | City of Quincy | N/A | 42.25957800000 | -70.98629500000 |
| Perkins Playground | City of Quincy | N/A | 42.26441100000 | -70.99214600000 |
| Quarry Hills Complex | City of Quincy | N/A | 42.24210300000 | -71.03698600000 |
| Quincy Shore Reservation | City of Quincy | N/A | 42.27703500000 | -71.01070700000 |
| Snug Harbor School Playground | City of Quincy | N/A | 42.25492600000 | -70.96517000000 |
| Squantum Point Park | City of Quincy | N/A | 42.29925900000 | -71.03062700000 |
| Squaw Rock | City of Quincy | N/A | 42.30200600000 | -71.00824100000 |
| Stoney Brae Playground | City of Quincy | N/A | 42.25887400000 | -71.02146500000 |
| Taffrail Road Playground | City of Quincy | N/A | 42.25071100000 | -70.96760900000 |
| Teel Field | City of Quincy | N/A | 42.27832300000 | -71.02867600000 |
| The Bog | City of Quincy | N/A | 42.26689100000 | -71.02916900000 |
| Varsity Soccer Field | City of Quincy | N/A | 42.26113600000 | -71.00186500000 |
| Veterans Memorial Stadium | City of Quincy | N/A | 42.26113600000 | -71.00186500000 |
| Welcome Young Playground | City of Quincy | N/A | 42.28042900000 | -71.03138200000 |
| Wendell Moses Playground | City of Quincy | N/A | 42.29860400000 | -71.01265500000 |
| Whitwell Street Playground | City of Quincy | N/A | 42.25106800000 | -71.01568500000 |
| William F. Ryan Boathouse | City of Quincy | N/A | 42.26313700000 | -71.00523200000 |
| Wollaston Recreational Facility | City of Quincy | N/A | 42.27261100000 | -71.03867400000 |
| Wollaston School Playground | City of Quincy | N/A | 42.26391000000 | -71.02361800000 |

# APPENDIX I

# Comments and Comment Responses Received After Publication of the Draft Environmental Assessment

# EMAIL-1

NOTE: Email-1 only comprised the email to which Letter-3 was attached. No response necessary.

# EMAIL-2

COMMENT



**Stephen Goetzinger**

**From:** Elizabeth Schiffmann <easchiffmann@comcast.net>
**Sent:** Friday, November 20, 2020 6:27 AM
**To:** FAABostonWorldShops
**Subject:** Flight Path in Milton

**Follow Up Flag:** Follow up
**Flag Status:** Flagged

Email-2-1

Dear Sir or Madam,
Please do not proceed in adding another flight path over Milton to our already full skies. It is not fair, and our town has come up with options for you to consider.
Sincerely,
Elizabeth Schiffmann

RESPONSE

*EMAIL-2-1*

The Federal Aviation Administration (FAA) does not control the scheduling of flights at Boston Logan International Airport (the Airport), as the Airport is currently not constrained in terms of airspace or runway capacity during normal operations. The implementation of the RNAV (GPS)

RWY 4L procedure will reduce delays at the Airport during times of poor weather conditions and when the Airport wind conditions dictate a Northeast configuration. In the Proposed Action Alternative, the noise impact of 359 additional annual arrivals to Runway 4L due to reduced delay in Instrument Meteorological Conditions (IMC) is modeled as well as 594 arrivals that will utilize the RNAV (GPS) RWY 4L procedure instead of the ILS RWY 15R transition to Runway 4L during marginal Visual Meteorological Conditions (marginal VMC). The 359 annual arrivals include an estimated 255 new arrivals that would have otherwise been canceled as well as 104 arrivals that would shift from Runway 4R due to reduced delays on Runway 4L during IMC. Other than 255 additional departures (to offset additional arrivals), all other traffic is assumed to fly as it does today, as the implementation of this procedure is not anticipated to change anything about the operational regime of the Airport during any other conditions, including VMC and when the Airport is in another airfield (runway use) configuration. In addition, this procedure does not constitute a new flight path as it overlies an area of existing arrivals to Runway 4L and is not expected to result in the overflight of new areas on approach.

# EMAIL-3

COMMENT

**Stephen Goetzinger**

**From:** Cheryl Marceau <cheryl.a.marceau@gmail.com>
**Sent:** Friday, November 20, 2020 10:00 AM
**To:** FAABostonWorkShops
**Subject:** Comments on the BOS 4L Draft EA

**Follow Up Flag:** Follow up
**Flag Status:** Flagged

I encourage the FAA to use the 4L RNAV instrument approach to disperse the excessive number of approaches that currently use the 4R RNAV. I think that the Air Traffic controllers, airlines, and pilots should increase their use of the left down-wind transition for arrivals from the north which would completely avoid flying over those under the 4R RNAV
The FAA should use a 15 degree offset to the 4L instrument path so that those sandwiched between both the 4R and 4L are less affected.
Communities under the 4R path deserve protection similar to that given to other communities, including parts of Milton. The FAA's community involvement program should work with communities like Dorchester, Quincy, East Milton, Braintree, and others affected by approaches to the 4R runway and develop restrictions that will match those that protect other communities around the Logan International Airport from excessive aviation noise and pollution.
to summarize:
1. I support using the 4L RNAV to disperse some of the arrivals to 4R,
2. A 15 degree offset for the 4L RNAV so as to widen the distance between the 4R and 4L paths, and
3. runway restrictions on the use of 4R and 4L that will protect the communities under the path from their excessive use.

Email-3-1

Cheryl Marceau
Arlington, MA

RESPONSE

*EMAIL-3-1*

1. The Federal Aviation Administration (FAA) has committed to determine if there are significant environmental impacts associated with implementing the RNAV (GPS) RWY 4L procedure at Boston Logan International Airport (the Airport). The RNAV (GPS) RWY 4L procedure will offer limited relief to Runway 4R, particularly during times of marginal Visual Meteorological Conditions (marginal VMC) and Instrument Meteorological Conditions (IMC) when it currently cannot be used efficiently (in the case of marginal VMC) or at all (in the case of IMC). However, the Airport

operational regime is not expected to appreciably change during VMC and Runway 4R will remain the dominant runway for arrivals when the Airport is in a Northeast configuration.

2. FAA Order 8260.58B, United States Standard for Performance Based Navigation (PBN) Instrument Procedure Design, allows for an approach course to be offset between a Precision Final Approach Fix (PFAF) and the Landing Threshold Point (LTP)/Fictitious Threshold Point (FTP).

A 15-degree offset is allowed for an approach that has Lateral Navigation with Vertical Guidance (LNAV/VNAV) approach minimums. The limits to this are that the approach course does not line up with the centerline of the runway causing increased weather minimums. The approach course must cross the runway centerline at least 3,000 feet and no more than 5,200 feet prior to the LTP.

Additionally, the Obstacle Evaluation Area (OEA) for this segment of the approach would encroach closer to city buildings, potentially causing higher weather minimums. The OEA inside of the PFAF is 1.8 nautical miles wide.

It is the FAAs intention to create the most effective approach possible with the lowest weather minimums allowed by criteria that all pilots are capable of flying. In this case it is an Area Navigation (RNAV) (GPS) approach that has Localizer Performance with Vertical Guidance (LPV). An approach course with LPV minimums is allowed to have a course offset of up to 3.0 degrees.

To be more effective, the ability to use the RNAV (GPS) RWY 4L procedure while conducting ILS RWY 4R approaches has been explored. Up until 2008, centerlines of parallel runways were required to be separated by at least 2,500 feet for airports to conduct simultaneous approaches to those runways. Runway 4R and Runway 4L are separated by only 1,500 feet at the Airport.

In 2008, the FAA implemented procedures for conducting simultaneous approaches to closely spaced parallel runways (CSPR), defined as runways with centerlines that are separated by less than 2,500 feet. Since then, procedures have been written to conduct Simultaneous Offset Instrument Approaches (SOIA) to reduce the potential for wake turbulence encounters with aircraft conducting approaches to the parallel runway. The allowed offset for SOIA is up to 3.0 degrees.

While studying the requirements for conducting approaches to CSPR and SOIA, it was determined that using 2.0 degrees would allow for wake turbulence avoidance and limit the amount of compression that would be experienced when the aircraft conducting the approach to Runway 4L was making up the extra distance to the runway caused by the offset angle. Thus, 2.0 degrees was chosen as the offset angle for the RNAV (GPS) RWY 4L approach.

3. As Runway 4R and Runway 4L are the only two runways commonly used for arrivals when the Airport is in a Northeast configuration, it is difficult to add restrictions to them as any restrictions would invariably affect the Airport's arrival acceptance rate (AAR) and negatively affect operations at the Airport, via additional air traffic congestion and subsequent increased delays.

# EMAIL-4

COMMENT



**Stephen Goetzinger**

**From:** Heidi M <heidimoesinger@outlook.com>
**Sent:** Thursday, October 22, 2020 10:45 AM
**To:** Aisling Kerr
**Cc:** FRANK.BAKER@boston.gov; Desmond; Mike Szkolka; boyledot@comcast.net; FAABostonWorkShops
**Subject:** Community Meetings

**Follow Up Flag:** Follow up
**Flag Status:** Flagged

Hello Aisling,

As a member of the Dorchester community, I wanted to point out that two important meetings, targeting the same audience and neighborhoods are happening at the same time, **Wednesday, October 28th at 6pm.**

Email-4-1

Meetings are:
Boston Logan RNAV (GPS) RWY 4L Environmental Assessment Virtual Workshop
BPDA, Dorchester Bay City - Urban Design Meeting

Residents will have to choose between the two, which is not ideal. Since the BPDA is holding multiple sessions, that will be the one I choose to skip. However, two community meetings should not be competing for the same audience, especially during these unusual times when it's more difficult to connect.

Thank you for your attention to this matter.

Heidi

*Heidi Moesinger*
*Dorchester, Savin Hill, 02125*

RESPONSE

*EMAIL-4-1*

For interested parties, recordings of the public workshops were posted to FAABostonWorkshops.com. Written comments could also be submitted.

# EMAIL-5

## COMMENT

**Stephen Goetzinger**

| | |
|---|---|
| **From:** | MARR, JEFFREY JR <jeffreymarrjr@marrscaffolding.com> |
| **Sent:** | Friday, October 23, 2020 12:01 PM |
| **To:** | FAABostonWorkShops |
| **Subject:** | Comment - Milton, MA resident |
| **Follow Up Flag:** | Follow up |
| **Flag Status:** | Flagged |
| **Categories:** | Red Category |

Email-5-1

Dear FAA,

Milton continues to be overburdened by flight traffic, noise and emissions, causing significant disruption to quality of life and health for Milton residents. This program will further tighten and concentrate this burden, namely flight noise and emissions, and will create disproportionate ill health effects on Milton residents (ex., sleep disruption, stress, high blood pressure).

The presentation hosts purported to use flight safety as its primary argument for implementation. However, this argument ignores the health, safety and well-being of Milton residents that reside under the overhead highway. Of particular concern, the 4L flight path will be used in poor weather conditions and travels directly over Milton Academy, multiple daycare centers, Glover Elementary School and Milton Hospital.

Use of runway 4L is of particular concern for town of Milton residents (relative to 4R), as this passes directly over the center of town. Again, this pathway's use during bad weather is of no constellation nor does it assuage our communities' concerns. Common sense dictates that poor weather increase the likelihood of mistakes, issues. The health and safety of our residents is OUR top concern and priority and there is no greater present threat to our health and safety than use of runway 4L.

We advocate for dispersion and shared overflight burden from surrounding communities. Why is that Milton suffers from a dual runway in the sky overhead (4L + 4R) while other communities within 10 miles of Boston experience no such burden? Our air rights have been trampled, and this program only makes matters worse by increasing the number of flights over Milton. We implore you to go back to the drawing board out of an abundance of caution for our community. We seek fairness through flight dispersion, additional arrival pathways that route over other communities, points further east and west, in sharing this burden.

Additionally, we hope that engine silencing mitigation strategies, steeper descent angles and general flight dispersion will be further investigated, prioritized and mandated though further studies. Instead of increasing Milton's flight burden, we respectfully request that you seek ways to instead reduce the number of flights, noise and emissions burden, affecting our residents.

Milton accepts the reality of some air traffic burden, but the thousands of annual flights we suffer from and this proposal to increase that burden represents an assault on our community and uses an argument that subordinates the safety of our children.

With regards,

Jeff Marr
40 Marine Rd. (formerly 245 Highland St.)

1

## RESPONSE

*EMAIL-5-1*

The Federal Aviation Administration (FAA) has committed to determine if there are significant environmental impacts associated with implementing the RNAV (GPS) RWY 4L procedure at Boston Logan International Airport (the Airport). As noted in Appendix B of the 2020 Draft EA, the implementation of the proposed RNAV (GPS) RWY 4L procedure is not planned to significantly affect operations at the Airport during VMC as an additional 359 operations to the runway (less than one per day) are expected as a result of the Proposed Action. Additionally, it is not anticipated that the implementation of the RNAV (GPS) RWY 4L procedure will affect the proportion of traffic utilizing Runway 4L as opposed to Runway 4R. Runway 4L is the designated secondary runway in use when the Airport is in a Northeast configuration and is generally not used for arrivals until

the arrival queue for Runway 4R exceeds ten nautical miles. This operational regime is not expected to change regardless of whether the RNAV (GPS) RWY 4L procedure is implemented because there are additional operational constraints that limit the use of Runway 4L for arrivals. These include an expanded separation interval required for aircraft arriving to the runway, as well as taxiway constraints that limit the ability for aircraft to efficiently enter and exit the runway.

## EMAIL-6

COMMENT

**Stephen Goetzinger**

**From:** Philip Johenning <pjohenning@[redacted]>
**Sent:** Friday, November 20, 2020 9:10 AM
**To:** FAABostonWorkShops
**Subject:** FW: Environmental Assessment for 4L RNAV

**Follow Up Flag:** Follow up
**Flag Status:** Flagged

See my comments below. I made a mistake in your address that I originally used.

**From:** Philip Johenning
**Sent:** Friday, November 20, 2020 10:16 AM
**To:** FAABostonWorkshops@[redacted].com
**Cc:** Melinda Collins <mcollins@townofmilton.org>; Michael Zullas <mzullas@townofmilton.org>; Richard G. Wells <rwells@townofmilton.org>; Arthur Doyle <ADoyle@townofmilton.org>; Kathleen M. Conlon <kconlon@townofmilton.org>; Michael D. Dennehy <mdennehy@townofmilton.org>
**Subject:** Environmental Assessment for 4L RNAV

I support the creation of the 4L RNAV 100% with haste provided that in so doing an allocation scheme between the 4R and 4L runway use is simultaneously developed. I believe that there is no reason not to allocate inbound flights so that 40% to 50% of flight volume routinely uses the 4L runway. I also think that the Air Traffic controllers, airlines, and pilots should increase their use of the left down-wind transition for arrivals from the north which would completely avoid flying over those under the 4R RNAV

The FAA should use a 15 degree offset to the 4L instrument path so that those sandwiched between both the 4R and 4L are less affected.

Communities under the 4R path deserve protection similar to that given to other communities, including parts of Milton. The FAA's community involvement program should at the same time work with communities like Dorchester, Quincy, East Milton, Braintree, and others affected by approaches to the 4R runway and develop restrictions that will match those that protect other communities around the Logan International Airport from excessive aviation noise and pollution.

Email-6-1

to summarize:
1. I support 100% creating and using the 4L RNAV with haste to disperse many of the arrivals to 4R,
2. I support a 15-degree offset for the 4L RNAV so as to widen the distance between the 4R and 4L paths, and
3. I support runway restrictions on the use of 4R and 4L that will protect the communities under the path from their excessive use.

The tremendous volume of noise complaints to Massport pre-COVID-19, from Town of Milton residents living under the 4R RNAV indicates that a more equitable solution can be found in the use of these parallel runways. With the new instrument approach, there

is no reason not to address the pollution and noise concerns of residents under the 4R RNAV now. Over time I believe that a required, roughly equal use of both RNAVs will result in more potential traffic volume over time with fewer complaints. Isn't that what everyone wants?

Sincerely,

Philip Johenning
23 Parkwood Drive
Milton, MA 02186
617 696 0838

## RESPONSE

*EMAIL-6-1*

The Federal Aviation Administration (FAA) has committed to determine if there are significant environmental impacts associated with implementing the RNAV (GPS) RWY 4L procedure at Boston Logan International Airport (the Airport)1. The modification of the operational regime of the Airport is not within the scope of this environmental assessment. However, the availability of the RNAV (GPS) RWY 4L approach will offer ATC more flexibility in operations, especially in times of Instrument Meteorological Conditions (IMC) or marginal Visual Meteorological Conditions (marginal VMC). During these time periods, Runway 4L may see increased usage due to reduced delays. Some of these operations that will likely use Runway 4L in the future would use Runway 4R today.

2. FAA Order 8260.58B, United States Standard for Performance Based Navigation (PBN) Instrument Procedure Design, allows for an approach course to be offset between a Precision Final Approach Fix (PFAF) and the Landing Threshold Point (LTP)/Fictitious Threshold Point (FTP).

A 15-degree offset is allowed for an approach that has Lateral Navigation with Vertical Guidance (LNAV/VNAV) approach minimums. The limits to this are that the approach course does not line up with the centerline of the runway causing increased weather minimums. The approach course must cross the runway centerline at least 3,000 feet and no more than 5,200 feet prior to the LTP.

Additionally, the Obstacle Evaluation Area (OEA) for this segment of the approach would encroach closer to city buildings, potentially causing higher weather minimums. The OEA inside of the PFAF is 1.8 nautical miles wide.

It is the FAAs intention to create the most effective approach possible with the lowest weather minimums allowed by criteria that all pilots are capable of flying. In this case it is an Area Navigation (RNAV) (GPS) approach that has Localizer Performance with Vertical guidance (LPV). An approach course with LPV minimums is allowed to have a course offset of up to 3.0 degrees.

To be more effective, the ability to use the RNAV (GPS) RWY 4L approach while conducting ILS RWY 4R approaches has been explored. Up until 2008, centerlines of parallel runways were required to be separated by at least 2,500 feet for airports to conduct simultaneous approaches to those runways.

In 2008, the FAA implemented procedures for conducting simultaneous approaches to closely spaced parallel runways (CSPR), defined as runways with centerlines that are separated by less than 2,500 feet. Runway 4R and Runway 4L are separated by only 1,500 feet at the Airport.

Since then, procedures have been written to conduct Simultaneous Offset Instrument Approaches (SOIA) to reduce the potential for wake turbulence encounters with aircraft conducting approaches to the parallel runway. The allowed offset for SOIA is up to 3.0 degrees.

While studying all the requirements for conducting approaches to CSPR and SOIA, it was determined that using 2.0 degrees would allow for wake turbulence avoidance and limit the amount of compression that would be experienced when the aircraft conducting the approach to Runway 4L was making up the extra distance to the runway caused by the offset angle. Thus, 2.0 degrees was chosen as the offset angle for the RNAV (GPS) RWY 4L approach.3. Due to the configuration of the runways and taxiways at the Airport, it is not practical to use other runways for arrivals during normal operations, when weather conditions dictate that the Airport is in a Northeast configuration. Additionally, Runways 4L and 4R are rarely used for late night arrivals as traffic is generally light enough that the Airport can utilize its noise abatement procedure which routes most arrivals over the water for landing on Runway 33L.

During periods of IMC, the implementation of the RNAV (GPS) RWY 4L procedure will reduce delays at the Airport, decreasing the number of delayed flights and number of additional late-night arrivals borne of those delays.

# EMAIL-7

COMMENT

**Stephen Goetzinger**

**From:** Maureen Flatley <maurflat@comcast.net>
**Sent:** Thursday, November 19, 2020 4:36 PM
**To:** FAABostonWorkShops
**Subject:** Milton issue

**Follow Up Flag:** Follow up
**Flag Status:** Flagged

Hello

Thank you for reading this comment.

Email-7-1

I own a home in Milton (Father Carney Drive) that is under the flight path of many planes as they are preparing to land. The planes fly over all day and into the night. MANY times I have to close windows to diminish the noise.

PLEASE use your legislative clout to reduce the frequency.

Thank you

Maureen Flatley
10 Father Carney Drive
Milton MA 02186

Sent from my iPhone

1

See attached letter.

Thank you.

Frank Tramontozzi

## RESPONSE

*EMAIL-7-1*

The Federal Aviation Administration (FAA) has committed to determine if there are significant environmental impacts associated with implementing the RNAV (GPS) RWY 4L procedure at Boston Logan International Airport (the Airport). Airlines are responsible for scheduling and determine their schedules based on demand. The FAA does not have the ability to manage scheduling or frequency of operations at the Airport as the Airport is not currently capacity constrained and is not slot-controlled.

Consistent with the FAA's mission to provide the safest, most efficient aerospace system in the world, as well as to satisfy the need to provide vertical and horizontal guidance to the runway, one of the purposes of this project is to enhance safety. The implementation of the RNAV (GPS) RWY 4L procedure will enhance safety by providing vertical and lateral guidance to the runway and is not intended to change the distribution of aircraft arriving to Runway 4L. Changes in the number of annual operations attributable to the implementation of this procedure are minimal, with an estimated 359 additional operations to Runway 4L expected (104 of which consist of existing arrivals to Runway 4R that can now use Runway 4L with reduced delay). This represents an increase of an average of less than one arrival per day.

# EMAIL-8

COMMENT

**Stephen Goetzinger**

**From:** Aisling Kerr <aisling.kerr@boston.gov>
**Sent:** Thursday, October 22, 2020 10:58 AM
**To:** Heidi M
**Cc:** FRANK.BAKER@boston.gov; Desmond; Mike Sciolla; boyledot@comcast.net; FAABostonWorkShops
**Subject:** Re: Community Meetings

**Follow Up Flag:** Follow up
**Flag Status:** Flagged

Good Morning Heidi,

I hope all is well. Thanks for sharing this information. The BPDA, Councilor Baker's office, and the Mayor's Office of Neighborhood Services collaborated 4+ weeks ago to establish a schedule of Dorchester Bay City Article 80 public meetings, which was then shared publicly in order to provide as much notification as possible to community members wishing to attend/participate in meetings. Unfortunately, the Environmental Assessment Virtual Workshop was not on our community calendars at the time the October 28th Bay City meeting was scheduled.

As you have noted, there are a series of Dorchester Bay City public meetings taking place during this initial phase of Article 80 review and thus there will be ample opportunity for community participation. Additionally, we will continue to record all public meetings and upload them to the project webpage on our website.

Things are very busy all across the City and we appreciate community involvement in the BPDA's Article 80 review processes!

Thank you,
Aisling

On Thu, Oct 22, 2020 at 11:44 AM Heidi M <heidimessinger@outlook.com> wrote:
Hello Aisling,

As a member of the Dorchester community, I wanted to point out that two important meetings, targeting the same audience and neighborhoods are happening at the same time, **Wednesday, October 28th at 6pm.**

Meetings are:
Boston Logan RNAV (GPS) RWY 4L Environmental Assessment Virtual Workshop
BPDA, Dorchester Bay City – Urban Design Meeting

Email-8-1

Residents will have to choose between the two, which is not ideal. Since the BPDA is holding multiple sessions, that will be the one I choose to skip. However, two community meetings should not be competing for the same audience, especially during these unusual times when it's more difficult to connect.

Thank you for your attention to this matter.

Heidi

Heidi Moersinger
Dorchester, Savin Hill, 02125




## RESPONSE

*EMAIL-8-1*

It is unfortunate that our public workshop conflicted with that of the Boston Planning & Development Agency's meeting. It should be noted that information about this project, and the Virtual Workshops in support of this project have been available for public view and are still currently available at FAABostonWorkshops.com. Additionally, public comments were accepted in multiple formats throughout the 60-day comment period.

# EMAIL-9

COMMENT

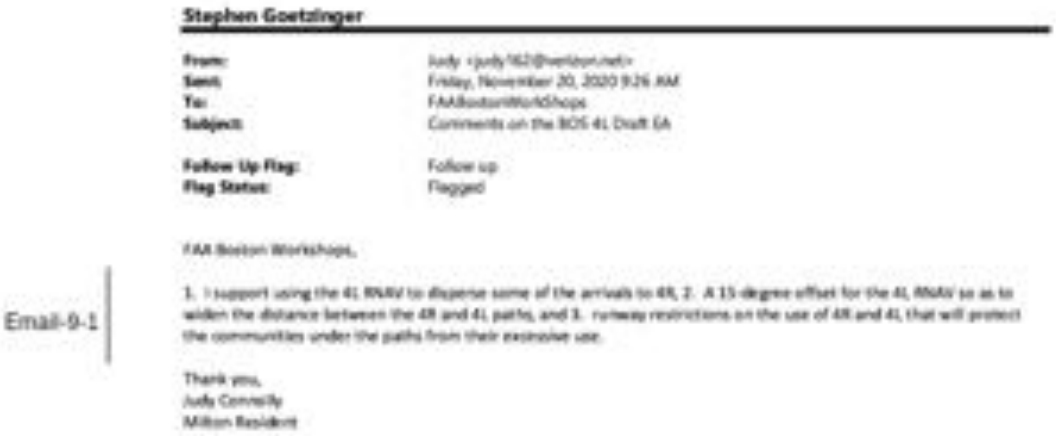

**Stephen Goetzinger**

**From:** Judy <judy1622@verizon.net>
**Sent:** Friday, November 20, 2020 9:26 AM
**To:** FAABostonWorkShops
**Subject:** Comments on the BOS 4L Draft EA

**Follow Up Flag:** Follow up
**Flag Status:** Flagged

FAA Boston Workshops,

Email-9-1 | 1. I support using the 4L RNAV to disperse some of the arrivals to 4R, 2. A 15 degree offset for the 4L RNAV so as to widen the distance between the 4R and 4L paths, and 3. runway restrictions on the use of 4R and 4L that will protect the communities under the paths from their excessive use.

Thank you,
Judy Connolly
Milton Resident

## RESPONSE

*EMAIL-9-1*

The Federal Aviation Administration (FAA) has committed to determine if there are significant environmental impacts associated with implementing the RNAV (GPS) RWY 4L procedure at Boston Logan International Airport (the Airport).

1. The 4L RNAV will offer limited relief to Runway 4R, particularly during times of marginal Visual Meteorological Conditions (marginal VMC) and Instrument Meteorological Conditions (IMC) when it currently cannot be used efficiently (in the case of marginal VMC) or at all (in the case of IMC).

However, the Airport operational regime is not expected to appreciably change during VMC and Runway 4R will remain the dominant runway for arrivals when the Airport is in a Northeast configuration. Please see Appendix D of the 2020 Draft EA for additional information regarding expected operational changes associated with the Proposed Action.

2. FAA Order 8260.58B, United States Standard for Performance Based Navigation (PBN) Instrument Procedure Design, allows for an approach course to be offset between a Precision Final Approach Fix (PFAF) and the Landing Threshold Point (LTP)/Fictitious Threshold Point (FTP).

A 15-degree offset is allowed for an approach that has Lateral Navigation with Vertical Guidance (LNAV/VNAV) approach minimums. The limits to this are that the approach course does not line up with the centerline of the runway causing increased weather minimums. The approach course must cross the runway centerline at least 3,000 feet and no more than 5,200 feet prior to the LTP.

Additionally, the Obstacle Evaluation Area (OEA) for this segment of the approach would encroach closer to city buildings, potentially causing higher weather minimums. The OEA inside of the PFAF is 1.8 nautical miles wide.

It is the FAAs intention to create the most effective approach possible with the lowest weather minimums allowed by criteria that all pilots are capable of flying. In this case it is an Area Navigation (RNAV) (GPS) approach that has Localizer Performance with Vertical Guidance (LPV). An approach course with LPV minimums is allowed to have a course offset of up to 3.0 degrees.

To be more effective, the ability to use the RNAV (GPS) RWY 4L approach while conducting ILS RWY 4R approaches has been explored. Up until 2008, centerlines of parallel runways were required to be separated by at least 2,500 feet for airports to conduct simultaneous approaches to those runways. In 2008, the FAA implemented procedures for conducting simultaneous approaches to closely spaced parallel runways (CSPR), defined as runways with centerlines that are separated by less than 2,500 feet. Runway 4R and Runway 4L are separated by only 1,500 feet at the Airport.

Since then, procedures have been written to conduct Simultaneous Offset Instrument Approaches (SOIA) to reduce the potential for wake turbulence encounters with aircraft conducting approaches to the parallel runway. The allowed offset for SOIA is up to 3.0 degrees.

While studying the requirements for conducting approaches to CSPR and SOIA, it was determined that using 2.0 degrees would allow for wake turbulence avoidance and limit the amount of compression that would be experienced when the aircraft conducting the approach to Runway 4L was making up the extra distance to the runway caused by the offset angle. Thus, 2.0 degrees was chosen as the offset angle for the RNAV (GPS) RWY 4L procedure.

3. As Runway 4R and Runway 4L are the only two runways commonly used for arrivals when the Airport is in a Northeast configuration, it is difficult to add restrictions to them as any restrictions would invariably affect the Airport's arrival acceptance rate (AAR) and cause operational problems at the Airport. Additionally, adding runway restrictions falls outside of the purpose this environmental assessment, which is to address the need for stabilized lateral and vertical guidance to Runway 4L by implementing the RNAV (GPS) RWY 4L procedure.

# EMAIL-10

COMMENT



**Stephen Goetzinger**

**From:** DeVito, Joseph <Joseph.DeVito@jetblue.com>
**Sent:** Friday, November 20, 2020 12:39 PM
**To:** FAABostonWorkShops
**Subject:** JetBlue Support for KBOS 4L RNAV GPS procedure

**Follow Up Flag:** Follow up
**Flag Status:** Flagged

Email-10-1

Hello,

JetBlue is in support of the proposed KBOS Boston Logan Airport RNAV(GPS) 4L procedure. This procedure will provide a major safety enhancement to Runway 4L where no procedure with Lateral or Vertical guidance exists today. Data has proven that procedures with this type of guidance will greatly reduce un-stabilized approaches while providing a means for us to efficiently operate to the runway with reduced noise and emissions.

Thank you very much for the opportunity to comment.

JOE DEVITO
BOS CAPTAIN A320/A321
JetBlue Airways
631-664-5043 (M)
Joseph.DeVito@jetblue.com

PLEASE NOTE: This message, including any attachments, may include privileged, confidential, and/or inside information. Any distribution or use of this communication by anyone other than the intended recipient is strictly prohibited and may be unlawful. If you are not the intended recipient, please notify the sender by replying to this message and then delete it from your system.

RESPONSE

*EMAIL-10-1*

It should be noted that while the RNAV (GPS) RWY 4L procedure will provide a safety enhancement via the addition of lateral and vertical guidance to the runway and concomitant reduction in unstabilized approaches, noise modeling and emissions results show only a marginal difference in these metrics when the procedure is implemented when compared with current operations.

# EMAIL-11

## COMMENT



**Stephen Goetzinger**

**From:** Cindy L. Christiansen <clchristi@gmail.com>
**Sent:** Friday, November 20, 2020 9:22 AM
**To:** FAABostonWorkShops
**Subject:** people trying to comment say this email address isn't working

**Follow Up Flag:** Follow up
**Flag Status:** Flagged

**Categories:** Red Category

Email-11-1 so this is a test
++++++++++++++
C.L. Christiansen, PhD, home: 617 322 9323; cell: 617 413 2915

## RESPONSE

*EMAIL-11-1*

No comment required

# EMAIL-12

COMMENT

**Stephen Goetzinger**

**From:** Cindy L. Christiansen <clcmilton@gmail.com>
**Sent:** Friday, November 20, 2020 12:27 PM
**To:** FAABostonWorkShops
**Subject:** Fwd: I'm disappointed by your response to the FAA about the 4L Environmental Assessment

**Follow Up Flag:** Follow up
**Flag Status:** Flagged

Email-12-1

I have already sent my comments, but after seeing my town government's official response, I want to be clear that although I live in Milton, the Milton Select Board, Senator Timilty, Rep Driscoll, and Congressman Lynch's one-hundred-plus page 11/19/2020 comment document on your draft 4L EA does NOT represent my interests for the reasons stated below.

Cindy L. Christiansen, PhD
59 Collamore St.
Milton, MA 02186
++++++++++++++
C.L. Christiansen, PhD, home: 617 322 9323; cell: 617 413 2915

---------- Forwarded message ---------
From: **Cindy L. Christiansen** <clcmilton@gmail.com>
Date: Fri, Nov 20, 2020 at 12:19 PM
Subject: I'm disappointed by your response to the FAA about the 4L Environmental Assessment
To: Representative Stephen Lynch <mail@ma-113.gmail.house.gov>, Shaynah Barnes Munro <Shaynah.Barnes@mail.house.gov>

Congressman Lynch: I'm disappointed by your support for the Milton Select Board's comments to the FAA about an instrument approach to 4L.

Those of us under the 4R runway path had 9 jets for every 1 jet that flew the 4L path during 2019. Using a 4L instrument path to reduce the 160 planes/day on average to Runway 4R in 2019 would be a reasonable and fair way to **"disperse"** air traffic away from some of your overly-exposed constituents. Why isn't that what you want?

You should know that the Milton MCAC representative falsely claims that the 4R and 4L paths merge over his Milton Hill home and has even drawn, posted, and submitted maps to the FAA and the MCAC that show this along with his made-up "CHIMNY" waypoint (his nextdoor neighbor's chimney) that he claims is the actual 4R path. The Select Board has allowed this without any public correction to the false information. You also should know that the two most vocal Select Board members on this issue stand to benefit from less use of the 4L.

The Select Board's write up might read as if they are knowledgeable, tough, and have a legal basis for their complaints, but it is fluff and window dressing. Their comments are technically flawed, some fatally. Our country might be on a path toward respecting science again, but the Milton Select Board is still wandering off course.

Here are a few of the many examples. The fact that DNL is a biased metric does not make the difference biased as they essentially claim. Also, there is no NEPA requirement or FAA regulation that says the EA must include supplemental metrics. They complain about increased noise yet I cannot find one census block in Milton where the estimated noise increases by more than 1-hundredth of a decibel.

You have missed an opportunity to encourage the FAA to fairly disperse aviation exposure and you have signed something that I believe is an embarrassment to your name.

Next time, please do not rely on politicians and those with personal agendas to properly inform you about what they want you to endorse.

Cindy
++++++++++++++
C.L. Christiansen, PhD, home: 617 322 9323; cell: 617 413 2915

## RESPONSE

*EMAIL-12-1*

No comment required

# EMAIL-13

COMMENT

COMMONWEALTH OF MASSACHUSETTS
TOWN OF MILTON
OFFICE OF SELECT BOARD
525 CANTON AVENUE, MILTON, MA 02186
Telephone: 617-898-4843
Fax: 617-698-0741

MICHAEL D. DEMMERY

MELINDA A. COLLINS
KATHLEEN M. CONLON
ARTHUR J. DOYLE
RICHARD G. WELLS, JR.
MICHAEL F. ZULLAS

Colleen D'Alessandro, ANE-1
New England Regional Administrator
Federal Aviation Administration
1200 District Avenue
Burlington, MA 01803-5299

Lorna Christian
Supervisory Senior Advisor, ANE
Office of the Regional Administrator
Federal Aviation Administration
1200 District Avenue
Burlington, MA 01803-5299

via email

October 7, 2020

**RE: Logan Runway 4L Environmental Assessment Technical Questions**

Dear Administrator D'Alessandro:

This letter follows up on your statement during the September 21, 2020 Zoom session regarding the Logan Runway 4L Environmental Assessment (EA) that elected officials may submit technical questions.

We respectfully request that the following technical questions be addressed. The FAA's inclusion of these matters in its presentations will help residents understand and evaluate the draft EA.

We understand that these technical questions have also been submitted to you by United States Congressman Stephen Lynch and Massachusetts State Senator Walter F. Timilty, as well as by Massachusetts State Representative William J. Driscoll.

1

We appreciate your attention to this matter.

The technical questions are attached.

Sincerely,

Melinda A. Collins, Chair

Kathleen M. Conlon, Vice Chair

Arthur J. Doyle, Secretary

Richard G. Wells, Jr.

Michael F. Zaffini

Milton Select Board

cc (via email):
Congressman Stephen Lynch
Massachusetts State Senator Walter F. Timilty
Massachusetts State Representative William J. Driscoll

Email-13-1

1. **Jet Blue Special Procedure:** Will aircraft with the 4L JetBlue Special procedure recorded in their FMS be allowed to request to use that procedure and to use it, or will the FAA state that the 4L RNAV will be the only arrival path to Runway 4L? With regard to that question, please also state:
   A. The number of arrivals in the baseline year on the 4L JetBlue Special procedure path;
   B. The number of arrival aircraft expected to use the 4L RNAV path in its first year of use that otherwise would have been expected to use the JetBlue Special procedure;
   C. The number of arrival aircraft, if any, expected to use the JetBlue Special procedure in the first year of implementation of the 4L RNAV path; and
   D. Provide a table, in format similar to Table 8 of Appendix A to the Draft EA, stating the Estimated Annual Use of 4L RNAV Approaches, on the basis of Cleared IMC, Cleared VMC, Advisory IMC (if any), Advisory VMC and Total Cleared+Advisory use while including, listed separately, as in Table 8, any RVFP use, in each of those categories.

Email-13-2

2. **4R RNAV Path on Noise Visualization:** Please promptly provide a version of the Noise Visualization on the same FAA website that adds the position of the Runway 4R RNAV path so that users can find answers to these questions: their location in relation to each of the closely spaced parallel runways; the combined noise impact on their location of the proposed RNAV 4L procedure and the existing 4R RNAV procedure; and compare that noise impact level to noise impact levels at other locations.

3. **Baseline Year:** Please provide a version of the Noise Visualization as in question 2 for the baseline year. With regard to the baseline year, please also explain:

Email-13-3

   A. On what basis has the FAA used November 1 2018 through October 31, 2019 as the baseline year rather than the baseline year used in its March 23, 2016 IER, contained in Appendix A to the draft EA?

Email-13-4

   B. Is it correct that the Draft EA does not measure the noise impacts of consolidating the JetBlue Special procedure with the 4L Visual path into a single RNAV path?

Email-13-5

   C. Is it correct that the Draft EA only measures the noise impact of incremental 4L arrivals due to implementation of RNAV capability to use 4L in IMC circumstances?

Email-13-6

   D. Is it therefore correct that this EA will not address whether implementation of the 4L RNAV procedure will have significant or reportable noise impacts under Order 1050.1F compared with the baseline year, not the baseline year used in its March 23, 2016 IER, contained in Appendix A to the draft EA?

Email-13-7

4. **Noise Contours:** For the present Noise Visualization and the added 4R RNAV path noise visualizations in questions 2 and 3, please provide graphically the noise contours of aircraft traveling those paths so that residents can answer the questions: how far from each side of the parallel paths aircraft noise extends; and what overlaps exist of noise from the two parallel 4L and 4R paths.

3

Email 13-8

5. **Nabove 25 Lmax peak day 60/50 [day/night] noise measurement:** On the present FAA Noise Visualization and on each of the two additional versions requested above, or in another format, show what the Nabove 25 Lmax peak day 60/50 [day/night] noise measurements at locations affected solely by the 4L and 4R RNAV paths are respectively, as well as at those locations affected by both paths' noise, using different a color for each of these three indications, or other differentiating means.

   For the Nabove 25 Lmax peak day 60/50 [day/night] noise measurement method, we refer you to Data-Driven Flight Procedure Simulation and Noise Analysis in a Large-Scale Air Transportation System June 2018 by Luke L. Jensen and R. John Hansman "The analysis in this thesis uses an annoyance threshold of 25 daily flights at the 60dB (day) and 50dB (night) level." (Section 2.8, page 59 referencing Logan runway 4L/4R arrivals)

https://pdfs.semanticscholar.org/6322/03aecd9d9a55136e8bc9e1f05b1e4bbc8ca93.pdf

Email 13-8

6. See the attached diagram illustrating that based on the Draft 4L EA Visualization the proposed 4L RNAV path will overfly the triangular areas formed by three noise sensitive areas, namely hospital center, church and rectory, and a 13-year school campus. In light of this, provide the Nabove 25 Lmax peak day 60/50 [day/night] noise measurement, and corresponding DNL measurement, for each of those three locations.

4

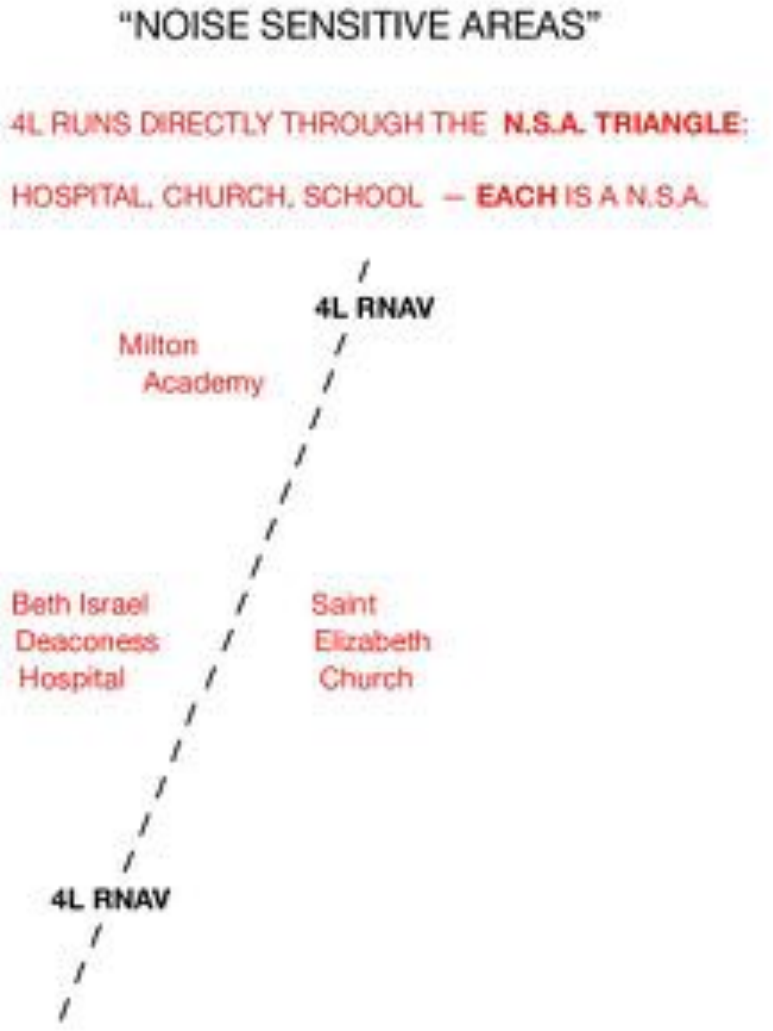


## RESPONSE

*EMAIL-13-1*

The JetBlue Special Procedure has been subject to a Notice to Airmen (NOTAM) rendering it not authorized for use since 2014. Currently, there are no plans to cancel the NOTAM or otherwise approve the procedure for Air Traffic Control (ATC)-directed use. It has not been evaluated as part of the 2020 Draft EA. When an aircraft is cleared for a visual approach, it is allowed to follow any path to its assigned runway it chooses, provided that its chosen route does not conflict with any other instructions given to it by ATC. As a result, pilots have the option of utilizing any available procedure or flight path to the runway to provide them more accuracy and/or redundancy on approach. Currently, the JetBlue Special Procedure cannot be assigned by ATC to aircraft landing on Runway 4L at Boston Logan International Airport (the Airport).

Additionally, the JetBlue Special Procedure is a Visual Flight Rule (VFR) procedure that is not available during Instrument Meteorological Conditions (IMC). Therefore, there are no flights that are anticipated to utilize the RNAV (GPS) RWY 4L approach that would have otherwise used the JetBlue Special Procedure.

Finally, the JetBlue Special Procedure overflies similar areas as the RNAV (GPS) RWY 4L procedure, as well as areas already overflown by aircraft executing visual approaches to Runway 4L. However, ATC waypoints that function to transition aircraft to the final approach course for Runway 4L are closer to the Airport in the JetBlue Special Procedure than they are in the RNAV (GPS) RWY 4L procedure. These waypoints largely approximate current areas where aircraft are transitioned to Runway 4L for the visual approach. Widespread adoption of the RNAV (GPS) RWY 4L procedure and/or the JetBlue Special Procedure approach at high levels would not cause significant noise impacts due to the large number of existing arrivals and departures overflying the airspace where these two procedures would route aircraft.

*EMAIL-13-2*

The Federal Aviation Administration (FAA) updated the visualization website FAABostonWorkshops.com to include the 4R RNAV path as requested on October 20th, 2020, to allow for the public to review the Proposed Action next to the existing RNAV (GPS) approach to Runway 4R. It should be noted that the RNAV (GPS) RWY 4R approach is used as part of the existing baseline scenario and is not considered part of the Proposed Action. On the visualization website, the noise impact for the Proposed Action is displayed at census block locations, historic resources, and parks within the General Study Area (GSA). There were no significant or reportable noise impacts at any of these points, nor do any of the changes associated with the GSA approach thresholds of significance or reportability. These calculated values can be found on the Noise Visualization tab of the project website.

*EMAIL-13-3*

November 1, 2018 through October 31, 2019 was chosen by the FAA as the baseline year because at the time the National Environmental Policy Act (NEPA) process was initiated, it was the most recent data available representing a full year of traffic with no significant traffic disturbances due to airfield construction or other activities. Using an identical baseline year to the 2016 Initial Environmental Review (2016 IER) would not represent current traffic at the Airport due to traffic growth in intervening years.

*EMAIL-13-4*

The JetBlue Special Procedure has been subject to a NOTAM rendering it not authorized for use since 2014. There are currently no plans to cancel the NOTAM or otherwise approve the procedure for ATC-assigned use and as a result, it has not been evaluated as part of the 2020 Draft EA. Visual arrivals to Runway 4L are modeled in the same manner in the No Action Alternative as well as the Proposed Action Alternative. There is no “4L visual path” that can be consolidated with an RNAV procedure, as visual approaches can take a variety of routes on their approach to the runway. These diverse routes are represented in the environmental model. A flight crew, upon receiving clearance for a visual approach to a runway, may choose to utilize any available approach that does not conflict with ATC instructions.

*EMAIL-13-5*

In the Proposed Action Alternative of the 2020 Draft EA, the noise impact of 359 additional annual arrivals to Runway 4L due to reduced delays in IMC conditions is modeled. Also modeled are the 594 arrivals that will utilize the RNAV (GPS) RWY 4L procedure instead of the ILS RWY 15R transition to Runway 4L during marginal Visual Meteorological Conditions (VMC). The 359 annual arrivals include an estimated 255 new arrivals that would have otherwise been canceled as well as 104 arrivals that would shift from Runway 4R due to reduced delays on Runway 4L in IMC. Other than 255 additional departures (to offset additional arrivals), all other traffic is assumed to fly as it does today, as the implementation of this procedure is not anticipated to change anything about the operational regime of the Airport during any other conditions, including VMC and when the Airport is in another airfield (runway use) configuration.

*EMAIL-13-6*

The 2020 Draft EA does address whether the implementation of the RNAV (GPS) RWY 4L procedure will result in significant or reportable noise impacts under FAA Order 1050.1F. Using the baseline data from the 2016 IER would ignore additional traffic growth at the Airport that has happened since 2015 and any potential impacts would largely be a result of that additional traffic alone, not the implementation of the RNAV (GPS) RWY 4L procedure.

The Proposed Action Alternative evaluated in the 2020 Draft EA considers the impact of 359 additional annual arrivals to Runway 4L due to reduced delays in IMC as well as 594 arrivals that will utilize the RNAV (GPS) RWY 4L procedure instead of the ILS RWY 15R transition to Runway 4L during marginal Visual Meteorological Conditions (VMC). The 359 annual arrivals include an estimated 255 new arrivals that would have otherwise been canceled as well as 104 arrivals that would shift from Runway 4R due to reduced delays on Runway 4L during IMC. Other than 255 additional departures (to offset additional arrivals), all other traffic is assumed to fly as it does today. The results of this analysis found no significant noise impacts in the GSA, when compared to the baseline scenario.

*EMAIL-13-7*

The FAA is not required to provide noise contours as part of environmental assessments of air traffic actions - these are generally required for airport noise compatibility planning projects completed under 14 CFR Part 150. However, in lieu of noise contours, noise grid points consisting of U.S. Census population centroids are shown and symbolized based on their modeled Day-Night Average Sound Level (DNL) ranges in the No Action and Proposed Action Alternatives.

The context of the comment seems to use the phrase "noise contours" differently than it is described above and this comment response seeks to clarify the difference. The noise contours prepared in support of airport noise compatibility planning projects are depictions of all aircraft operations at an airport over a typical day. The "noise contours" described by the commenter seek to either apply to just aircraft arriving on Runways 4L and 4R respectively or even to individual aircraft landing on these runways. The "noise contours" described by the commenter were requested due to the communication of the lateral propagation of noise to either side of the Runway 4L and Runway 4R flight paths and whether there are any noise overlaps from these two flight paths. The noise grid points described above that were used on the project do contain the impacts of arrivals on Runways 4L and 4R and therefore could be used to understand the impact of these two flight paths on the noise grid points below the flight paths.

*EMAIL-13-8*

FAA does not intend to use any supplemental metrics as part of this environmental assessment. DNL is the noise metric required by the FAA for NEPA studies. DNL includes the cumulative noise generated by multiple aircraft operations, with an additional weighting for operations occurring at night (10:00:00 pm to 6:59:59 am) to account for the increased sensitivity of communities to noise occurring at night. DNL analysis may also be supplemented on a case-by-case basis to better characterize specific noise impacts, but the noise analysis showed that the Proposed Action does not have an appreciable effect in the noise exposure ranges associated with local communities. The data supporting this statement can be found in Table 4.6-3 of the 2020 Draft EA.

FAA acknowledges that there are noise sensitive areas within the GSA, including the identified properties. However, the results of the noise analysis indicate that these areas will not experience reportable or significant noise impacts as a result of the Proposed Action.

# EMAIL-14

COMMENT



The Commonwealth of Massachusetts
MASSACHUSETTS SENATE

SENATOR WALTER F. TIMILTY

STATE HOUSE, ROOM 213-B
BOSTON, MA 02133-1053

TEL. (617) 722-1643
FAX. (617) 722-1322

WALTER.TIMILTY@MASENATE.GOV
WWW.MASENATE.GOV

Chair
JOINT COMMITTEE ON VETERANS AND FEDERAL AFFAIRS

Vice Chair
JOINT COMMITTEE ON ENVIRONMENT, NATURAL RESOURCES AND AGRICULTURE

JOINT COMMITTEE ON ECONOMIC DEVELOPMENT AND EMERGING TECHNOLOGIES

JOINT COMMITTEE ON MENTAL HEALTH, SUBSTANCE USE AND RECOVERY

JOINT COMMITTEE ON PUBLIC SERVICE

SENATE COMMITTEE ON BONDS, CAPITAL EXPENDITURES AND STATE ASSETS

October 2, 2020

Colleen D'Alessandro, ANE-1
New England Regional Administrator
Federal Aviation Administration
1200 District Avenue
Burlington, MA 01803-5299

Lorna Christian
Supervisory Senior Advisor, ANE
Office of the Regional Administrator
Federal Aviation Administration
1200 District Avenue
Burlington, MA 01803-5299

Dear Regional Administrator D'Alessandro and Supervisory Senior Advisor Christian,

This letter follows up on the Regional Administrator's statement at the September 23, 2020 Zoom session with elected officials regarding the Logan Runway 4L Environmental Assessment that the elected officials may submit technical questions to you. These questions originated from Milton's representative to the Massport Community Advisory Committee, Mr. Tom Dougherty.

We are, respectfully, asking that the following technical questions be addressed. The FAA's inclusion of these matters in its presentations will help residents understand and evaluate the draft EA.

Thank you for your attention to this aspect of the EA effort. The technical questions follow.

Sincerely,

Senator Walter F. Timilty
Norfolk, Bristol and Plymouth

Congressman Stephen F. Lynch
9th District of Massachusetts

Email 14-1

1. Jet Blue Special Procedure: Will aircraft with the 4L JetBlue Special procedure recorded in their FMS be allowed to request to use that procedure and to use it, or will the FAA state that the 4L RNAV will be the only arrival path to Runway 4L? With regard to that question, please also state:
   (A) the number of arrivals in the baseline year on the 4L JetBlue Special procedure path;
   (B) the number of arrival aircraft expected to use the 4L RNAV path in its first year of use that otherwise would have been expected to use the JetBlue Special procedure;
   (C) the number of arrival aircraft, if any, expected to use the JetBlue Special procedure in the first year of implementation of the 4L RNAV path.

Email 14-2

2. 4R RNAV Path on Noise Visualization: Please promptly provide a version of the Noise Visualization on the same FAA website that adds the position of the Runway 4R RNAV path so that users can find answers to these questions: their location in relation to each of the closely spaced parallel runways; the combined noise impact on their location of the proposed RNAV 4L procedure and the existing 4R RNAV procedure; and compare that noise impact level to noise impact levels at other locations.

Email 14-3

3. Baseline Year: Please provide a version of the Noise Visualization as in question 2) for the baseline year. With regard to the baseline year, please also explain:
   (A) On what basis has the FAA used November 1 2018 through October 31, 2019 as the baseline year rather than the baseline year used in its March 23, 2016 IER, contained in Appendix A to the draft EA?

Email 14-4

   (B) Is it correct that the Draft EA does not measure the noise impacts of consolidating the JetBlue Special procedure with the 4L Visual path into a single RNAV path?

Email 14-5

   (C) Is it correct that the Draft EA only measures the noise impact of incremental 4L arrivals due to implementation of RNAV capability to use 4L in IMC circumstances?

Email 14-6

   (D) Is the FAA going to keep the additional 4L JetBlue RNAV path (which it "suspended" in 2019) as an "Advisory" path?

Email 14-7

4. Noise Contours: For the present Noise Visualization and the added 4R RNAV path noise visualizations in questions 2 and 3, please provide graphically the noise contours of aircraft traveling those paths so that residents can answer the questions: how far from each side of the parallel paths aircraft noise extends; and what overlaps exist of noise from the two parallel 4L and 4R paths.

Email 14-8

5. Nabove 25 Lmax peak day 60/50 [day/night] noise measurement: On the present FAA Noise Visualization and on each of the two additional versions requested above, or in another format, show what the Nabove 25 Lmax peak day 60/50 [day/night] noise measurements at locations affected solely by the 4L and 4R RNAV paths are respectively, as well as at those locations affected by both paths' noise, using different a color for each of these three indications, or other differentiating means. For the Nabove 25 Lmax peak day 60/50 [day/night noise measurement method, we refer you to Data-Driven Flight Procedure Simulation and Noise Analysis in a Large-Scale Air Transportation System June 2018 by Luke J. Jensen and R. John Hansman "The

Email 14-8



analysis in this thesis uses an annoyance threshold of 25 daily flights at the 60dB (day) and 50dB (night) level." (Section 2.8, page 59 referencing Logan runway 4L/4R arrivals)
https://path.semanticscholar.org/5322/03aecd9d9a5513b6d8c9e1050c1e4bbbc8ca83.pdf

6. Does the FAA acknowledge that the triangle formed by Beth Israel, St Elizabeth's and Milton Academy is a Noise Sensitive Area for which FAA should use a peak-day Noise Above measurement?

## RESPONSE

*EMAIL-14-1*

The JetBlue Special Procedure has been subject to a Notice to Airmen (NOTAM) rendering it not authorized for use since 2014. Currently. there are no plans to cancel the NOTAM or otherwise approve the procedure for Air Traffic Control (ATC)-directed use. It has not been evaluated as part of this environmental assessment.

When an aircraft is cleared for a visual approach, it is allowed to follow any path to its assigned runway it chooses, provided that its chosen route does not conflict with any other instructions given to it by ATC. As a result, pilots have the option of utilizing any available procedure or flight path to the runway to provide them more accuracy and/or redundancy on approach. Currently, the JetBlue Special Procedure cannot be assigned by ATC to aircraft landing on Runway 4L at Boston Logan International Airport (the Airport).

Additionally, the JetBlue Special Procedure is a Visual Flight Rule (VFR) procedure that is not available during Instrument Meteorological Conditions (IMC). Therefore, there are no flights that are anticipated to utilize the RNAV (GPS) RWY 4L approach that would have otherwise used the JetBlue Special Procedure as the JetBlue procedure will be assigned during IMC conditions.

Finally, the JetBlue Special Procedure overflies similar areas as the RNAV (GPS) RWY 4L procedure, as well as areas already overflown by aircraft executing visual approaches to Runway 4L. However, ATC waypoints that function to transition aircraft to the final approach course for Runway 4L are closer to the Airport in the JetBlue Special Procedure than they are in the RNAV (GPS) RWY 4L procedure. These waypoints largely approximate current areas where aircraft are transitioned to Runway 4L for the visual approach. Widespread adoption of the RNAV (GPS) RWY 4L procedure and/or the JetBlue Special Procedure at high levels would not cause significant noise impacts due to the large number of existing arrivals and departures overflying the airspace where these two procedures would route aircraft.

*EMAIL-14-2*

The Federal Aviation Administration (FAA) updated the visualization website FAABostonWorkshops.com to include the 4R RNAV path as requested on October 20th, 2020, to allow for the public to review the Proposed Action next to the existing RNAV (GPS) approach to Runway 4R. It should be noted that the RNAV (GPS) RWY 4R approach is used as part of the No Action Alternative and is not considered part of the Proposed Action. On the visualization

website, the noise impact for the Proposed Action is displayed at census block locations, historic resources, and parks within the General Study Area (GSA) are displayed. There were no significant or reportable noise impacts at any of these points, nor do any of the changes associated with the GSA approach thresholds of significance or reportability. These calculated values can be found on the Noise Visualization tab of the project website.

*EMAIL-14-3*

The FAA chose November 1, 2018 through October 31, 2019 as the baseline year because at the time the NEPA process was initiated, it was the most recent data available representing a full year of traffic with no significant traffic disturbances due to airfield construction or other activities. Using an identical baseline year to 2016 IER would not represent current traffic at the Airport due to traffic growth in intervening years.

*EMAIL-14-4*

The JetBlue Special Procedure has been subject to a NOTAM rendering it not authorized for ATC-assigned use since 2014. Currently, there are no plans to cancel the NOTAM or otherwise approve the procedure for use. As a result, it has not been evaluated as part of this environmental assessment. Visual arrivals to Runway 4L are modeled in the same manner in the No Action Alternative as well as the Proposed Action Alternative. There is no “4L visual path” that can be consolidated with an RNAV procedure, as visual approaches can take a variety of routes on their approach to the runway. These diverse routes are represented in the environmental model. A flight crew upon receiving clearance for a visual approach to the runway may utilize any available approach that does not conflict with ATC instructions.

*EMAIL-14-5*

In the Proposed Action Alternative, the noise impact of 359 additional annual arrivals to Runway 4L due to reduced delay in IMC is modeled. Also modeled is the impact of the 594 arrivals that will utilize the RNAV (GPS) RWY 4L procedure instead of the ILS RWY 15R transition to Runway 4L during marginal Visual Meteorological Conditions (marginal VMC). The 359 annual arrivals include an estimated 255 new arrivals that would have otherwise been canceled as well as 104 arrivals that would shift from Runway 4R due to reduced delays on Runway 4L during IMC. Other than 255 additional departures (to offset additional arrivals), all other traffic is assumed to fly as it does today, as the implementation of this procedure is not anticipated to change anything about the operational regime of the Airport during any other conditions, including VMC and when the Airport is in another airfield (runway use) configuration. In addition, this procedure overlies an area of existing arrivals to Runway 4L and is not expected to result in the overflight of new areas on approach.

*EMAIL-14-6*

The JetBlue Special Procedure has been subject to a NOTAM since 2014 designating it as not authorized. As a result, ATC cannot assign this procedure to any arriving aircraft. A flight crew, upon receiving clearance for a visual approach to the runway, may utilize any available approach that does not conflict with ATC instructions. Currently, there are no plans to cancel this NOTAM.

*EMAIL-14-7*

The FAA is not required to provide noise contours as part of environmental assessments of air traffic actions - these are generally required for airport noise compatibility planning projects completed under 14 CFR Part 150. FAA Order Part 1050.1F states in reference to airspace actions, “noise contours are not required and are not normally used for the analysis of larger scale

air traffic airspace and procedure actions" (FAA Order 1050.1F, B-1.4). This same section of FAA Order 1050.1F details the required noise analysis, which consists of noise grid points using U.S. Census population centroids. Each of these centroids is used as a virtual receptor where the Day-Night Average Sound Level (DNL) values are calculated at that location for the No Action and Proposed Action Alternatives.

*EMAIL-14-8*

Noise sensitive areas are defined in FAA Order 1050.1F, sec 11-5(b)(10) and include residential, educational, health, and religious structures and sites, and parks, recreational areas, areas with wilderness characteristics, wildlife and waterfowl refuges, and cultural and historical sites. As such, the cited resources are considered noise sensitive. The noise significance threshold as specified in FAA Order 1050.1F, Appendix B-1.5 states that the action would increase noise by DNL 1.5 dB or more for a noise sensitive area that is exposed to noise at or above the DNL 65 dB noise exposure level, or that will be exposed at or above the DNL 65 dB level due to a 1.5 dB or greater increase, when compared to the no action alternative for the same timeframe.

All of the properties in the GSA had noise impacts calculated as part of this environmental assessment by being state-designated historic properties. The calculated values show that there will be no significant noise impact on any of these properties and that the maximum noise change at any of these properties resulting from the Proposed Action is less than 0.1 dB DNL. The maximum noise exposure in the alternative scenario at any of the three properties is approximately DNL 53 dB. Additional information concerning noise exposure values in the project study area can be found in this environmental assessment.

FAA does not intend to use any supplemental metrics as part of this Draft EA. DNL is the noise metric required by the FAA for NEPA studies. DNL includes the cumulative noise generated by multiple aircraft operations, with an additional weighting for operations occurring at night (10 pm to 6:59:59 am) to account for the increased sensitivity of communities to noise occurring at night. DNL analysis may also be supplemented on a case-by-case basis to better characterize specific noise impacts, but the noise analysis showed that the Proposed Action does not have an appreciable effect in the noise exposure ranges associated with local communities. The data supporting this statement can be found in Table 4.6-3 of 2020 Draft EA.

The FAA expects the RNAV (GPS) RWY 4L procedure to have a limited role, as its primary use will be during IMC and only when the Airport is in a Northeast configuration. In these conditions, the procedure will greatly benefit arrival flow at the Airport and reduce delays. While it is not anticipated that the new procedure will significantly reduce noise or emissions, they are not expected to significantly increase due to its implementation.

# EMAIL-15

COMMENT

**Stephen Goetzinger**

**From:** [redacted]
**Sent:** Monday, April 19, 2021 2:32 PM
**To:** FAABostonWorkShops
**Subject:** RE: Comment Submitted on the Boston Logan Draft Environmental Assessment

How convenient!? Here's what I submitted. I'm sure it will end up in the trash again!
I fail to see why playing fairly and conducting a true environmental impact study is being dismissed out-of-hand by your group of so called experts. It's a disgrace and you should be ashamed.

27 Centre Street
Milton, MA 02186
(617) 833-8908 cell
[redacted]

November 19, 2020

Environmental Science Associates
c/o Boston Logan RNAV (GPS) Approach EA
4200 West Cypress Street, Suite 450
Tampa, FL 33607

**Re: Opposition to Proposed 4L RNAV**

Dear Madam/Sir:

The FAA's proposed 4L RNAV procedure is based on arbitrary and capricious assertions and assumptions, and an actual environmental impact study would reveal that the proposed 4L RNAV would be overly burdensome to the Town of Milton residents given the cumulative impact of the thousands of arrival and departures the town presently endures. Furthermore, during your October 28, 2020 Workshop, your presenter's claim that the 4L RNAV is needed for "safety." This assertion is both unconvincing and an obvious pretext to create yet another superhighway RNAV that would allow for increased air traffic capacity at Logan International Airport.

Email-15-1

During your October 28th Workshop, your panelists chose to ignore the thousands of Milton residents' noise complaints submitted due to low-flying aircraft after the implementation of 4R RNAV in 2012. Those thousands of complaints were filed with the quasi-governmental agency, Massport, as urged by our elected federal, state, and local officials in order to create data points which could be used for future environmental impact studies. During your October 28th Workshop you systematically ignored these thousands of complaints, and admittedly failed to utilize the data associated by these first-hand accounts of noise disturbances. Instead, your panelists read canned responses utilizing the FAA's faulty DNL metrics, which over-extrapolate noise metrics over both time period and distance in order to comport with the FAA's finding that there is no community impact nor will there be if the 4L RNAV is implemented. The FAA's failure to utilize actual first-hand noise-disturbance accounts in its analysis is arbitrary and

1

capricious, and thus, your panelists' assertions that there will be no additional airplane noise impact upon Milton and Boston residents, is baseless. An actual environmental impact study should be conducted.

With respect to the tone of the October 28th Workshop, and the participants' false claims that there will be no measurable airplane noise burden on the Town of Milton, admittedly, and according to your panelists, none has conducted any field-work in Milton when runways 4R and 4L are in use. None has physically been in the "sandwich zone" when both 4R and 4L runways are being simultaneously utilized. None of your participants has placed any noise monitors or other devices to take actual measurements of plane noise when 4R and 4L is in use. None has contacted any Milton residents in person, via phone or email to follow-up on past noise complaints.



In sum, no actual scientific or environmental data of any kind has been collected beneath the 4R RNAV nor under the proposed 4L RNAV, nor the "sandwich zone," which encompasses the large area between these the 4L AND 4R RNAV. Instead, your Workshop's panelists chose to ignore thousands of residents' noise complaints, and instead relied on faulty DNL metrics designed to mathematically extrapolate ridiculous distances and time periods to almost make the noise burned non-existent, if not beneficial?!! The panelists FAA's overreliance on mathematical modelling and over-extrapolation of data, undermined the intent of conducting these workshops and public meetings, and is thus, arbitrary and capricious.

When citizens are forced to endure a dog-and-pony show, like your October 28th Workshop, citizens lose confidence in their government and agency employees. The October 28th Workshop was reminiscent of some of the early cigarette commercials, where smoking was found to be not bad for your lungs, but actually good for your health! Even though you have over 500 planes flying over your house daily, no big deal! Don't worry, the FAA's noise metric models say you are experiencing nothing?! A lack of ANY field work, and an over-extrapolation of your DNL metrics is obtuse, and both arbitrary and capricious as well as having the overarching consequence of people losing faith in their government agencies.

And, while airplane noise is the obvious burden, your panelists failed to mention the silent killer- that of small particle pollution, which these RNAVs unfairly expose those beneath these "sky super-highways" to an increased level of small particle pollution at disproportionate shares. Unless I'm mistaken, and that's fairy dust that the planes emitting, the small particle pollution has not been properly studied. Small particle pollution has been linked to many childhood and adult diseases such as asthma and cancer. This small particle pollution caused by airplane emissions should be studied by scientists, and not agency personnel utilizing mathematical models. Failure to not properly study small particle pollution beneath the existing and proposed RNAVs in Milton is arbitrary and capricious.

Email-15-2

In sum, I implore your agency to do the right thing and conduct an actual environmental impact study. I also urge agency to immediately implement simple measures that would drastically reduce the impact to sufferers on the ground, i.e.; requiring vortex generators on all aircraft- a very simple and cheap partial solution; directing aircraft to fly at a higher altitude upon approach- local commercial pilots have indicated that this is absolutely feasible; and lastly, requiring that aircraft lower landing gear closer to the destination, as opposed to six to ten miles away. These simple changes would drastically reduce Milton's immediate noise burden.

In this age of division and mistrust of government, your October 28th Workshop was a classic example of an arbitrary and capricious process using "safety" as a pretext for the FAA's forced implementation of an RNAV superhighway over Milton and Boston. If your agency truly cares about the impact on communities, it would work to

formulate a regional approach of burden-sharing for all the towns surrounding Logan International Airport. As the FAA is well aware, approval of the 4L



RNAV is only to placate the airline industry at the expense of those who live under and around these superhighways in the sky, and not for any safety concerns. Flying planes at hundreds of feet apart, and less than a thousand feet in altitude at six miles before landing, is the real safety concern.

For the above-set forth reasons, I urge you to not approve the 4L RNAV. At a minimum, I implore your agency to conduct an actual environmental impact study.

Respectfully,

Catherine Shively-McGonagle

cc:

Congressperson Stephen Lynch
Congressperson Ayanna Pressley
U.S. Senator Edward Markey
U.S. Senator Elizabeth Warren
Milton's Selectperson Melinda Collins

---

**From:** FAABostonWorkShops <FAABostonWorkShops@resaveoc.com>
**Sent:** Tuesday, April 13, 2021 4:01 PM
**To:** owencathy@comcast.net
**Subject:** Comment Submitted on the Boston Logan Draft Environmental Assessment

To Whom It May Concern:

You are receiving this email because you submitted an email comment on the Draft Environmental Assessment of the RNAV (GPS) Runway 4-Left Approach Procedure at Boston Logan International Airport. As the project team was reviewing the comments received, it was discovered that a small percentage of comments received were unknowingly



## RESPONSE

*EMAIL-15-1*

Per Section 3.4.6.1 of the Draft EA, noise was modeled according to the guidance in FAA Order 1050.1F.

*EMAIL-15-2*

The Federal Aviation Administration (FAA) has committed to determine if there are significant environmental impacts associated with implementing the RNAV (GPS) RWY 4L procedure at Boston Logan International Airport (the Airport). Based on reasonable assumptions to how this implementation would affect existing air traffic at the Airport, it was found that a comparatively low number of flights will be newly using this procedure because it will only be assigned during times

of marginal Visual Meteorological Conditions (marginal VMC) or Instrument Meteorological Conditions (IMC). The only other aircraft that will be using this procedure are those that currently use the ILS RWY 15R procedure, then transition to a left-downwind approach to Runway 4L. Everything else will be using the current procedures - the operations will not change during VMC that occur at the Airport most of the time.

Modeling associated with this procedure showed very little change in Day-Night Average Sound Level (DNL) exposure at any of the population centroids within the General Study Area (GSA). If the model had showed significant or reportable impacts, or if any centroids had even approached the thresholds of significance or reportability, a case for an Environmental Impact Statement (EIS) might be considered. This study did not meet either of those criteria.

Aerodynamic improvements that could reduce noise exposure have other impacts which must be considered before FAA would take action and are beyond the scope of this environmental assessment.

Aircraft that fly the RNAV (GPS) RWY 4L procedure will approach the Airport at a higher altitude than those that use the visual approach to Runway 4L due to the former approach having a higher glide path angle (GPA) than the latter. The RNAV (GPS) RWY 4L approach will use a 3.1-degree GPA while the current visual approach uses a 3.0-degree GPA. While flying a higher approach at times is feasible in VMC, the ability to do so is primarily dictated by individual aircraft performance, weather, and air traffic considerations. Passenger comfort is another factor. Maintaining a stabilized approach to the runway is critical to a safe landing and asking aircraft to fly higher reduces pilot response time and has the potential to introduce additional risk.

# EMAIL-16

COMMENT

To: FAABostonWorkshops@esassoc.com

From: Cindy L. Christiansen, PhD; 59 Collamore St., Milton, MA 02816; clcMilton@gmail.com

Date: November 16, 2020

RE: Comments on the BOS 4L Draft EA

Please respond to these comments.

**Dispersion**

I'm in favor of using a 4L instrument approach path to reduce the excessive noise burden to those under the 4R flight path. In 2019 there were 9 jets landing on 4R for every 1 jet landing on 4L. On average, the 4R sufferers had 160 jets/day every day. That is inhumane.

Of course, some in Milton, Dorchester, and South Boston receive both 4R and 4L arrivals. Using 4L to disperse planes from the most-used approach path, 4R, won't help them, but the #1 in my list of questions that follows could.

Please provide answers to the following questions:

Email 16-1

1. Why did the FAA not consider a wider angled offset that would help those residents who are sandwiched between the 4R and 4L straight in paths? I know the FAA will say "Safety", but can't pilots fly safely with 15 degree offsets? Wouldn't the added separation distance provide more safety from wake turbulence problems and make the ATC's job a little easier too?

Email 16-2

2. Why are there restrictions on the use of 4L for approaches?
   a. What is the specific restriction?
   b. Why is it there?
   c. When did it start?
   d. Is it fair to have restrictions that help some residents at the expense to others? Please answer this specifically.

Email 16-3

3. If the FAA is interested in efficiency, which is part of its mission, shouldn't all arrivals from the north use the left downwind transition? If not, why not?

**The DNL Metric and 65 dB Threshold**

During the 10/23/2020 workshop, one of my questions was said to be "out of scope". It is not. It is specific to my neighborhood and is no more hypothetical than the assumptions made to do the environmental assessment analyses. Please answer this question:

Email 16-4

4. How much of an increase in traffic during the baseline year would be required for my neighborhood, with a DNL of about 53, to reach the important 65 DNL threshold?

I also asked the question below during both workshops but did not receive a helpful answer. I was told to go to the FAA.gov and read the AEDT manual. As the FAA knows, the AEDT software

Email 16-5

Email 16-6



is proprietary and is not freely available to residents like me. It is the FAA's responsibility to provide an answer to my question. Please comply.

5. How precise are the AEDT DNL estimates for locations that are not close to the 65 DNL threshold? By "how precise" I mean what is the numerical value of the margin of error for these estimates? So, for my neighborhoods 53 DNL estimate, could the true value be as high as 60? As low as 45, more, less?

**FAA's Poor Communication and Lack of Information Sharing**

The lack of accuracy in answering some resident questions and the lack of direct responses during the two workshops are disturbing. Even though Massport's Flavio Leo has told CAC members several times that pilots/ATC have used 4R/4L side-steps for years, during the workshop we were told that side-steps are not possible because of the distance between 4R and 4L runways.

At the first workshop those listening were told that the 4L Visual will no longer be used and that it hasn't been used for years; at the second workshop we learned that the FAA thinks JetBlue won't use it again and that it is up to JetBlue to share the path or not (they already did share it by the way).

6. On the faa.gov site the Special Visual 4L RNAV is part of the " listing of current active Special Instrument Procedures" even though the workshop members told us that it was not active. What is the truth?

Bottom line is that the FAA continues to check-box its way through community involvement. It makes information difficult to obtain and it closes its doors on some residents who ask for information (currently wanting everyone to go through the dysfunctional MCAC).

**Conclusion**

I've been responding to EAs, EDRs, ESPRs, making FOIA requests, joining with others to appeal, writing reports to Congress, and advocating for those under RNAV paths for years. I expect that the 4L instrument path will happen. I encourage the FAA to use the 4L approach to disperse the excessive number of approaches that currently travel the 4R RNAV – it would be the fair thing to do, especially if the ATC utilizes the left down-wind transition for all arrivals from the north and if the FAA would consider a 15 degree offset to the 4L path. Communities under the 4R path deserve similar protection that other communities have from runway use restrictions, including parts of Milton. The FAA's community involvement program should work with communities like Dorchester, Quincy, East Milton, and others affected by approaches to the 4R runway and develop restrictions that will match those that protect communities from excessive aviation noise and pollution.

## RESPONSE

### *EMAIL-16-1*

Federal Aviation Administration (FAA) Order 8260.58B, United States Standard for Performance Based Navigation (PBN) Instrument Procedure Design, allows for an approach course to be offset between a Precision Final Approach Fix (PFAF) and the Landing Threshold Point (LTP)/Fictitious Threshold Point (FTP).

A 15-degree offset is allowed for an approach that has Lateral Navigation with Vertical Guidance (LNAV/VNAV) approach minimums. The limits to this are that the approach course does not line up with the centerline of the runway causing increased weather minimums. The approach course must cross the runway centerline at least 3,000 feet and no more than 5,200 feet prior to the LTP.

Additionally, the Obstacle Evaluation Area (OEA) for this segment of the approach would encroach closer to city buildings, potentially causing higher weather minimums. The OEA inside of the PFAF is 1.8 nautical miles wide.

It is the FAAs intention to create the most effective approach possible with the lowest weather minimums allowed by criteria that all pilots are capable of flying. In this case it is an Area Navigation (RNAV) (GPS) approach that has Localizer Performance with Vertical Guidance (LPV). An approach course with LPV minimums is allowed to have a course offset of up to 3.0 degrees.

To be more effective, the ability to use the RNAV (GPS) RWY 4L approach while conducting ILS RWY 4R approaches has been explored. Up until 2008, centerlines of parallel runways were required to be separated by at least 2,500 feet for airports to conduct simultaneous approaches to those runways. In 2008, the FAA implemented procedures for conducting simultaneous approaches to closely spaced parallel runways (CSPR), defined as runways with centerlines that are separated by less than 2,500 feet. Runway 4R and Runway 4L are separated by only 1,500 feet at the Airport.

Since then, procedures have been written to conduct Simultaneous Offset Instrument Approaches (SOIA) to reduce the potential for wake turbulence encounters with aircraft conducting approaches to the parallel runway. The allowed offset for SOIA is up to 3.0 degrees.

While studying the requirements for conducting approaches to CSPR and SOIA, it was determined that using 2.0 degrees would allow for wake turbulence avoidance and limit the amount of compression that would be experienced when an aircraft conducting the approach to Runway 4L was making up the extra distance to the runway caused by the offset angle. Thus, 2.0 degrees was chosen as the offset angle for the RNAV (GPS) RWY 4L procedure.

Note that implementing the RNAV (GPS) RWY 4L procedure will not result in an increase in the number of Runway 4L arrivals unless the Airport is both experiencing an extended timeframe of Instrument Meteorological Conditions (IMC) and is in the Northeast configuration. In all other conditions, operations to the runway will remain as they are today.

### *EMAIL-16-2*

There are currently no restrictions on the usage of Runway 4L for arrivals. Though not a restriction, the Massachusetts Port Authority (Massport) has guidance to use Runway 33L exclusively for arrivals between the hours of 12:00 AM and 6:00 AM when weather permits. However, this does not preclude the use of Runway 4L during those hours if operationally required.

### *EMAIL-16-3*

When traffic from the north approaches the Airport when it is in a Northeast configuration, each aircraft uses one of several ATC transitions to complete its journey to Runway 4L or Runway 4R, some of which primarily transit airspace above the water for a majority of their trajectories. The choice of transition depends on several factors including the type/class of aircraft (which affects its required landing distance and approach speed), the volume of aircraft approaching the Airport, and the presence of other air traffic. While these can change dynamically, all aircraft from the north using the left-downwind approach would only be feasible in very light traffic conditions. Additionally, aircraft using a single transition would unfairly burden those living and working under that corridor, who would experience exponentially more air traffic than they do today.

*EMAIL-16-4*

The decibel (dB) is a logarithmic value. That is, if you have 50 dB of sound energy, adding 10 dB to that amount would result in a 10-fold increase in sound energy, adding 20 dB would result in a 100-fold increase, and so on. Day-Night Average Sound Level (DNL) is not a direct measurement of sound energy from any single event - rather, it describes total noise exposure at a given point over a given period of time. Consequently, the question of how many additional operations it would take for an area of 53 dB DNL to exceed 65 dB DNL, it would have to be known exactly what those additional operations are and where that neighborhood is specifically located.

Note that it would not take a neighborhood moving from a 53 dB DNL value in a baseline scenario to a 65 dB DNL value in an alternative scenario to require the FAA to report noise increases. While FAA Order 1050.1F's significance threshold for noise does require at least a 1.5 dB DNL increase to meet or exceed 65 dB DNL, a 5.0 dB DNL increase for areas with a baseline DNL value between 45 dB DNL and 60 dB DNL is considered a reportable impact under FAA 1050.1F. Therefore, if a neighborhood with a 53 dB DNL value in a baseline reached or exceeded 58 dB DNL in an alternative scenario, that would be reported in the environmental documentation associated with the noise study. When considering population census blocks that are exposed to DNL 45 or higher within the GSA, the maximum change in noise exposure level ranged from areas that would experience a decrease of 0.06 dB to areas that would experience an increase of 0.02 dB as a result of the Proposed Action.

A theoretical 12 dB increase--generally akin to what is described by the commenter--would likely only take place with huge increases in both operations at the Airport (on the order of hundreds of operations per day), as well as additional operations to runways primarily responsible for noise exposure in these areas. Given current runway capacity at the Airport (terminal capacity notwithstanding) such operational increases are not feasible today and will not be feasible in the near future. Other variables that could affect noise exposure include fleet mix, proximity and aircraft altitude, and the number of nighttime operations. If these variables were to change it could affect the number of operations that would cause a 65 DNL noise exposure.

*EMAIL-16-5*

There is no margin-of-error associated with FAA's Aviation Environmental Design Tool (AEDT) since the tool is not calculating any values based on sampling. Rather, the tool takes known inputs for baseline scenarios, including flight tracks, aircraft information, terrain, weather, and population data and calculates DNL values based only on these inputs. If identical input is provided, AEDT will provide the same answer every time. Variability in output usually comes in the specific design of the alternative scenarios, as there will always be small differences in alternative scenarios designed by different analysts. However, in this case, differences in specific alternative procedure design would be very unlikely to result in any changes exceeding 0.5 dB DNL.

*EMAIL-16-6*

The JetBlue Special Procedure has been subject to a Notice to Airmen (NOTAM) rendering it not authorized for use since 2014. However, as the procedure has not been canceled, it will still show up in the active listing of published procedures for the Airport. Currently, there are no plans to cancel the NOTAM or otherwise authorize the procedure for ATC-assigned use.

The RNAV (GPS) RWY 4L procedure will offer limited relief to Runway 4R, particularly during times of marginal Visual Meteorological Conditions (marginal VMC) and Instrument Meteorological Conditions (IMC) when it currently cannot be used efficiently (in the case of marginal VMC) or at all (in the case of IMC). However, the Airport operational regime is not expected to appreciably change during the occurrence of VMC and Runway 4R will remain the dominant runway for arrivals when the Airport is in a Northeast configuration.

FAA Order 8260.58B, United States Standard for Performance Based Navigation (PBN) Instrument Procedure Design, allows for an approach course to be offset between a Precision Final Approach Fix (PFAF) and the Landing Threshold Point (LTP)/Fictitious Threshold Point (FTP).

A 15-degree offset is allowed for an approach that has Lateral Navigation with Vertical Guidance (LNAV/VNAV) approach minimums. The limits to this are that the approach course does not line up with the centerline of the runway causing increased weather minimums. The approach course must cross the runway centerline at least 3,000 feet and no more than 5,200 feet prior to the LTP. Additionally, the Obstacle Evaluation Area (OEA) for this segment of the approach would encroach closer to city buildings, potentially causing higher weather minimums. The OEA inside of the PFAF is 1.8 nautical miles wide.

It is the FAAs intention to create the most effective approach possible with the lowest weather minimums allowed by criteria that all pilots are capable of flying. In this case it is an RNAV (GPS) approach that has Localizer Performance with Vertical guidance (LPV). An approach course with LPV minimums is allowed to have a course offset of up to 3.0 degrees.

To be more effective, the ability to use the RNAV (GPS) RWY 4L procedure while conducting ILS RWY 4R approaches has been explored. Up until 2008, centerlines of parallel runways were required to be separated by at least 2,500 feet for airports to conduct simultaneous approaches to those runways. Runway 4R and Runway 4L are separated by only 1,500 feet at the Airport.

In 2008, the FAA implemented procedures for conducting simultaneous approaches to closely spaced parallel runways (CSPR), defined as runways with centerlines that are separated by less than 2,500 feet. Since then, procedures have been written to conduct Simultaneous Offset Instrument Approaches (SOIA) to reduce the potential for wake turbulence encounters with aircraft conducting approaches to the parallel runway. The allowed offset for SOIA is up to 3.0 degrees.

While studying the requirements for conducting approaches to CSPR and SOIA, it was determined that using 2.0 degrees would allow for wake turbulence avoidance and limit the amount of compression that would be experienced when the aircraft conducting the approach to Runway 4L was making up the extra distance to the runway caused by the offset angle. Thus, 2.0 degrees was chosen as the offset angle for the RNAV (GPS) RWY 4L approach.

# EMAIL-17

COMMENT



**Stephen Goetzinger**

**From:** fiveryans <fiveryans@comcast.net>
**Sent:** Tuesday, April 13, 2021 3:57 PM
**To:** FAABostonWorkShops
**Subject:** Fwd: Comments BOS 4L

As directed, I am re-sending comments from 11/20/20 - with an added note. Could you please confirm receipt?

For the first time in many years, I have enjoyed my own back yard due to the reduced 4R flights over the past 13 months. While I wouldn't wish a pandemic to end flight traffic, it has highlighted the massive disruption that the typical pre-pandemic constant barrage of planes landing on 4R has caused for my family and neighbors. Please spread arrival traffic and offset approaches so as not to hit the same exact homes, hundreds of times per day. It's unhealthy and unbearable.
Thank you,
Susanna Ryan
Milton MA, u nder 4R arrivals

-------- Original Message --------
From: fiveryans <fiveryans@comcast.net>
To: "FAABostonWorkshops@esassoc.com" <FAABostonWorkshops@esassoc.com>
Date: 11/20/2020 11:39 AM
Subject: Comments BOS 4L

Email-17-1

- I support using the 4L RNAV to help disperse some of the arrivals to 4R. 4R is used far too excessively, and is irreparably harming those who live under the flight path.
- I support A 15-degree offset for the 4L RNAV so as to widen the distance between the 4R and 4L paths. After all, 4L is not very far from 4R, so it still harms those under 4R as well as 4L.
- I support runway restrictions on the use of 4R and 4L that will protect the communities under the paths from their excessive use.

Spread the planes, spread the pain.

Thanks,
S Ryan, Milton MA

1

RESPONSE

*EMAIL-17-1*

1. The RNAV (GPS) RWY 4L procedure will offer limited relief to Runway 4R at Boston Logan International Airport (the Airport), particularly during times of marginal Visual Meteorological Conditions (marginal VMC) and Instrument Meteorological Conditions (IMC) when it currently cannot be used efficiently (in the case of marginal VMC) or at all (in the case of IMC). However, the Airport operational regime is not expected to appreciably change during times of VMC and

Runway 4R will remain the dominant runway for arrivals when the Airport is in a Northeast configuration.

2. Federal Aviation Administration (FAA) Order 8260.58B, United States Standard for Performance Based Navigation (PBN) Instrument Procedure Design, allows for an approach course to be offset between a Precision Final Approach Fix (PFAF) and the Landing Threshold Point (LTP)/Fictitious Threshold Point (FTP).

A 15-degree offset is allowed for an approach that has Lateral Navigation with Vertical Guidance (LNAV/VNAV) approach minimums. The limits to this are that the approach course does not line up with the centerline of the runway causing increased weather minimums. The approach course must cross the runway centerline at least 3,000 feet and no more than 5,200 feet prior to the LTP.

Additionally, the Obstacle Evaluation Area (OEA) for this segment of the approach would encroach closer to city buildings, potentially causing higher weather minimums. The OEA inside of the PFAF is 1.8 nautical miles wide.

It is the FAAs intention to create the most effective approach possible with the lowest weather minimums allowed by criteria that all pilots are capable of flying. In this case it is an Area Navigation (RNAV) (GPS) approach that has Localizer Performance with Vertical Guidance (LPV). An approach course with LPV minimums is allowed to have a course offset of up to 3.0 degrees.

To be more effective, the ability to use the RNAV (GPS) RWY 4L procedure while conducting ILS RWY 4R approaches has been explored. Up until 2008, centerlines of parallel runways were required to be separated by at least 2,500 feet for airports to conduct simultaneous approaches to those runways. In 2008, the FAA implemented procedures for conducting simultaneous approaches to closely spaced parallel runways (CSPR), defined as runways with centerlines that are separated by less than 2,500 feet. Runway 4R and Runway 4L are separated by only 1,500 feet at the Airport. Since then, procedures have been written to conduct Simultaneous Offset Instrument Approaches (SOIA) to reduce the potential for wake turbulence encounters with aircraft conducting approaches to the parallel runway. The allowed offset for SOIA is up to 3.0 degrees.

While studying all the requirements for conducting approaches to CSPR and SOIA, it was determined that using 2.0 degrees would allow for wake turbulence avoidance and limit the amount of compression that would be experienced when the aircraft conducting the approach to Runway 4L was making up the extra distance to the runway caused by the offset angle. Thus, 2.0 degrees was chosen as the offset angle for the RNAV (GPS) RWY 4L approach.

3. As Runway 4R and Runway 4L are the only two runways commonly used for arrivals when the airport is in a Northeast configuration, it is difficult to add restrictions to them as any restrictions would invariably affect the Airport's arrival acceptance rate (AAR) and negatively affect operations at the Airport, via additional air traffic congestion and subsequent increased delays.

# EMAIL-18

COMMENT

**Sent:** Tuesday, April 20, 2021 12:08 PM
**To:** FAABostonWorldShops
**Subject:** Public Comment

Hi, I'm resubmitting this public comment. Really happy that so far no planes making noise today. It's a rare day that this happens here in Milton.

**From:** Liz O'Rourke
**Sent:** Friday, October 30, 2020 9:02 AM
**To:** [redacted]
**Subject:** Public comment

To whom it may concern,

After watching and asking questions at the FAA workshop (Wed. 10/28/2020) concerning the Environmental Impact and Assessment of 4L RNAV I would like to comment.

Permanently establishing this flightpath is adding insult to injury, especially in Milton. There are already too many flightpaths over Milton (and surrounding communities) as it is.
What has been taking place with already existing flight paths is too much and disregards quality of life for those on the ground. My assessment of the FAA assessment is this: The FAA will do whatever it wants, and every study done (by the FAA) will show what they want it to show. There is no disputing any findings in these studies because the spokespeople for the FAA have all the answers, even if those answers do not make sense or don't even answer the questions that are asked.

Email-18-1

I found from the workshop that the FAA Environmental Impact study does not focus on ground level concerns. Even though planes are flying in the air, they still impact people on the ground. The study is extremely narrow and based on a very strict criteria. It doesn't matter how many or how much people under (any) flight paths are suffering because the instruments used by the FAA to assess the impact don't measure the issues that folks on the ground are dealing with. So my assessment of the FAA assessment; it falls far, far short of the necessary testing and field work that should be done and needs to be done in order to make a true and valid assessment of the environmental impact. It's negligent what the FAA is doing in order to bring efficiency and safety to the airways at the expense of the health and well being of many communities across the Commonwealth and the country. The FAA is not a team player or a community advocate. Their main concern is their agenda and how close it brings them to the success and completion of their plans. Though the FAA (and Massport) profess to keep the community in mind and encourage community groups to discuss topics and participate, no real credence is given to community groups to actually affect change at any level. No town government is able to dissuade the FAA from doing what the FAA wants to do. (Unless they litigate at great expense).

I've witnessed enough over the years to see obvious patterns that are established. I've lived in Milton since 1998 so I have observed that the amount of air traffic over my neighborhood and all over Milton has increased every year (except 2020) since I've lived here. I didn't begin noticing it negatively until 2012. Yes, Milton is approx. 8 miles from Logan so I would expect air traffic. I am not against planes and do fly when I can afford

1

to, which isn't very often. Still, for the FAA to establish permanent flight paths over select towns and fly thousands of planes over the same areas day after day, hour after hour, often planes are minutes apart, is not fair, not healthy, and reeks of a profit driven incentive. As a consumer I'm appalled by the lack of concern or empathy for those chosen communities who are bearing the brunt of the massive onslaught of air traffic and it's accompanying noise and pollution... Oh, don't forget, no environmental impact was found.

Very sincerely yours,
Liz O'Rourke
79 Meagher Ave, Milton
617-755-3560 mobile
And
Liz O'Rourke-Harris
Activities Director
Winter Valley 600 Canton Ave
Unquity House 30 Curtis Road
Milton MA 02186
lorourke@mreinc.org
W 617-898-2030
C 617-755-3560

**From:** FAABostonWorkShops <FAABostonWorkShops@mueasoc.com>
**Sent:** Tuesday, April 20, 2021 12:24 PM
**To:** Liz O'Rourke <lorourke@mreinc.org>
**Subject:** Comment Submitted on the Boston Logan Draft Environmental Assessment, 2nd email

To Whom It May Concern

You are receiving this email because you submitted an email comment on the Draft Environmental Assessment of the RNAV (GPS) Runway 4-Left Approach Procedure at Boston Logan International Airport. As the project team was reviewing the comments received, it was discovered that a small percentage of comments received were unknowingly caught by an email spam filter. The record of these messages being received was recorded, but the content of these emails was automatically deleted before their discovery. We are reaching out to you to request you re-resubmit (forward) your emailed comment submitted on 10/23/2020 at 3:07 pm with the Subject: Public comment. This comment will be considered with equal weight to the rest of the comments on the Draft Environmental Assessment and a response to your comment will be prepared and published alongside all of the other Draft Environmental Assessment comment responses. We apologize for any inconvenience related to the submission of this comment.

Sincerely,

The BOS Environmental Assessment Team

2

## RESPONSE

*EMAIL-18-1*

The Federal Aviation Administration (FAA) has committed to determine if there are significant environmental impacts associated with implementing the RNAV (GPS) RWY 4L procedure at Boston Logan International Airport (the Airport). The scope of this environmental assessment involves assessing the impact of the Proposed Action Alternative when compared to the operating conditions at the Airport under the No Action Alternative. In the Proposed Action, the noise impact of 359 additional annual arrivals to Runway 4L due to reduced delay is modeled. Also modeled are the 594 arrivals that will utilize the RNAV (GPS) RWY 4L procedure instead of the ILS RWY 15R transition to Runway 4L during marginal Visual Meteorological Conditions (marginal VMC). The 359 annual arrivals include an estimated 255 new arrivals that would have otherwise been

canceled, as well as 104 arrivals that would shift from Runway 4R due to reduced delays on Runway 4L during Instrument Meteorological Conditions (IMC). Other than 255 additional departures (to offset additional arrivals), all other traffic is assumed to fly as it does today. As described above, this procedure is adding a minimal number of additional overflights as the procedure overlies an area of existing arrivals to Runway 4L and is not expected to result in the overflight of new areas on approach.

*EMAIL-18-2*

This environmental assessment was prepared in accordance with the required applicable FAA regulations summarized in FAA Order 1050.1F. The FAA is required to consider the environmental impact across multiple categories including air quality, climate, historic and cultural resources, noise, and environmental justice. Even as the Proposed Action is an airspace change, all environmental analysis is done to consider the impact upon resources on the ground within the General Study Area (GSA). The analysis was done specifically to consider the impact of the Proposed Action, which is adding a single RNAV (GPS) procedure into Runway 4L and compare that impact to the existing or No-Action conditions at the Airport.

Additionally, the FAA does not control airline scheduling – as the Airport is not slot-controlled, airlines can freely schedule flights based on demand.

# LETTER-1

COMMENT

**Office of State Representative William J. Driscoll, Jr.**
**7th Norfolk District**
*Commonwealth of Massachusetts*

October 13, 2020

Colleen D'Alessandro, ANE-1
New England Regional Administrator
Federal Aviation Administration (FAA)
VIA EMAIL: Colleen.DAlessandro@faa.gov

**RE: Logan Runway 4L Environmental Assessment Technical Questions**

Dear Administrator D'Alessandro:

In response to my letter dated September 29, 2020, Ms. Christian sent an email stating that my "questions will be addressed during the Boston public workshops."

That response is, at best, woefully inadequate, and, at worst, an affront to the office that I hold. My previous correspondence with your office in 2019 generated a written response.

I deserve written responses to the questions in my 9/29/20 letter as soon as is practicable, and not halfway through the comment period and as part of workshops intended for the public.

In addition, my requests included that

Letter-1-1 i. The FAA visualization website "promptly" to be revised to include the 4R RNAV path on the visualization so that residents now can use the FAA visualization to see their residence in the actual 4L/4R paths setting.

Letter-1-2 ii. Residents know prior to the public workshops the Nabove Lmax 60/50 (Day/Night) alternative noise readings so they can ask questions about it.

Letter-1-3 iii. The FAA add to the EA Draft an updated statement addressing the other technical questions (including the Noise Sensitive Area (Hospital/Church/School) impacts prior to the public workshops so residents can ask about it and the Nabove Lmax noise impacts.

Letter-1-4 iv. The FAA address *prior* to the public workshops the "Advisory" use of the proposed RNAV path by planes (for example) that had been on the JetBlue RNAV path previously, and any other Advisory use of the former JetBlue path, or any use of any Visual 4R path.

I look forward to receiving your responses to these and all the questions included in my prior letters **on or before October 16, 2020**.

Best Regards,

William J. Driscoll, Jr.
State Representative, 7th Norfolk District

Page 1 of 2

cc: [redacted]

[redacted]

## RESPONSE

*LETTER-1-1*

The Federal Aviation Administration (FAA) updated the visualization website to include the Runway 4R Area Navigation RNAV path as requested on October 20th, 2020 to allow for the public to review the Proposed Action next to the existing RNAV (GPS) approach to Runway 4R. It should be noted that the RNAV (GPS) RWY 4R procedure is used currently and is not considered part of the Proposed Action.

*LETTER-1-2*

FAA does not intend to use any supplemental metrics as part of this environmental assessment. Day-Night Average Sound Level (DNL) is the noise metric required by the FAA for National

Environmental Policy Act (NEPA) studies. DNL includes the cumulative noise generated by multiple aircraft operations, with an additional weighting for operations occurring at night (10:00:00 pm to 6:59:59 am) to account for the increased sensitivity of communities to noise occurring at night. DNL analysis may also be supplemented on a case-by-case basis to better characterize specific noise impacts; however, the noise analysis in the 2020 Draft EA showed that the Proposed Action does not have an appreciable effect in the noise exposure ranges associated with local communities. The data supporting this statement can be found in Table 4.6-3 of the 2020 Draft EA. The Number above $L_{max}$ 60/50 (Day/Night) metric was not included in this environmental assessment, therefore, there is no information to use for public notification of this metric.

*LETTER-1-3*

This comment asks to address the other technical questions including the Noise Sensitive Area (Hospital/Church/School) impacts. The referenced September 29, 2020 letter and this letter do not mention any specific hospitals, churches, or schools to consider. However, the entire General Study Area (GSA) was analyzed for noise impacts at census block locations and the local parks and historic resources were all analyzed for noise impacts giving multiple points throughout the GSA where the noise impact of the Proposed Action was analyzed. There were no significant or reportable noise impacts at any of these points, nor do any of the changes associated with the GSA approach thresholds of significance or reportability. These calculated values can be found on the Noise Visualization tab of the project website at FAABostonWorkshops.com for the public's review.

*LETTER-1-4*

Advisory use of an instrument approach is available any time an aircraft has been cleared for a visual approach and can proceed to the runway at the discretion of its flight crew. This is not unique to this procedure and is not something that can be modeled--whether it happens or not is generally a function of pilot preference. Please note that advisory use of the procedure still does not guarantee that the autopilot is flying the aircraft, so there will still be some pilot drift in those cases. Additionally, the RNAV (GPS) RWY 4L procedure will only partially overlay the horizontal extent of flight tracks represented by aircraft that currently fly visual approaches. Implementation of this procedure will not result in areas that are not currently overflown being overflown in the future.

# LETTER-2

COMMENT

Office of State Representative William J. Driscoll, Jr.
7th Norfolk District
*Commonwealth of Massachusetts*

September 29, 2020

Colleen D'Alessandro, ANE-1
New England Regional Administrator
Federal Aviation Administration (FAA)
VIA EMAIL: Colleen.DAlessandro@faa.gov

**RE: Logan Runway 4L Environmental Assessment Technical Questions**

Dear Administrator D'Alessandro:

This letter follows up on the September 21, 2020 Zoom session regarding the Logan Runway 4L Environmental Assessment (EA). During the session, it was stated that elected officials may submit technical questions.

I respectfully request that the following technical questions be addressed. The FAA's inclusion of these matters in its presentations will help residents understand and evaluate the draft EA.

Thank you for your attention to this aspect of the EA effort.

The technical questions follow.

Best Regards,

William J. Driscoll, Jr.
State Representative, 7th Norfolk District

Letter-2-1

1) JetBlue Special Procedure: Will aircraft with the 4L JetBlue Special procedure recorded in their FMS be allowed to request to use that procedure and to use it, or will the FAA state that the 4L RNAV will be the only arrival path to Runway 4L? With regard to that question, please also state:
   A. The number of arrivals in the baseline year on the 4L JetBlue Special procedure path.
   B. The number of arrival aircraft expected to use the 4L RNAV path in its first year of use that otherwise would been expected to use the JetBlue Special procedure.
   C. The number of arrival aircraft, if any, expected to use the JetBlue Special procedure in the first year of implementation of the 4L RNAV path.

Page 1 of 2

2) **4R RNAV Path on Noise Visualization.** Please promptly provide a version of the Noise Visualization on the same FAA website that adds the position of the Runway 4R RNAV path so that users can find answers to these questions: their location in relation to each of the closely spaced parallel runways; the combined noise impact on their location of the proposed RNAV 4L procedure and the existing 4R RNAV procedure; and compare that noise impact level to noise impact levels at other locations.

3) **Baseline Year:** Please provide a version of the Noise Visualization as in question 2) for the baseline year. With regard to the baseline year, please also explain:
   A. On what basis has the FAA used November 1, 2018 through October 31, 2019 as the baseline year rather than the baseline year used in its March 23, 2016 IER, contained in Appendix A to the draft EA?
   B. Is it correct that the Draft EA does not measure the noise impacts of consolidating the JetBlue Special procedure with the 4L Visual path into a single RNAV path?
   C. Is it correct that the Draft EA only measures the noise impact of incremental 4L arrivals due to implementation of RNAV capability to use 4L in IMC circumstances?
   D. Is it therefore correct that this EA will not address whether implementation of the 4L RNAV procedure will have significant or reportable noise impacts under Order 1050.1F?

4) **Noise Contours:** For the present Noise Visualization and the added 4R RNAV path noise visualizations in questions 2 and 3, please provide graphically the noise contours of aircraft traveling those paths so that residents can answer the questions: how far from each side of the parallel paths aircraft noise extends; and what overlaps exist of noise from the two parallel 4L and 4R paths.

5) **Nabove 25 Lmax peak day 60/50 [day/night] noise measurement:** On the present FAA Noise Visualization and on each of the two additional versions requested above, or in another format, show what the Nabove 25 Lmax peak day 60/50 [day/night] noise measurements at locations affected solely by the 4L and 4R RNAV paths are respectively, as well as at those locations affected by both paths' noise, using different a color for each of these three indications, or other differentiating means.

   For the Nabove 25 Lmax peak day 60/50 [day/night] noise measurement method, we refer you to Data-Driven Flight Procedure Simulation and Noise Analysis in a Large-Scale Air Transportation System June 2018 by Luke L. Jensen and R. John Hansman "The analysis in this thesis uses an annoyance threshold of 25 daily flights at the 60dB (day) and 50dB (night) level." (Section 2.8, page 59 referencing Logan runway 4L/4R arrivals)
   https://pdfs.semanticscholar.org/6322/05acccf9d9a5513fe9bc9e1059b1e4bbc8ca.pdf

cc: Michael D. Dennehy, Milton Town Administrator
Milton Town Select Board
Thomas J. Dougherty, Massachusetts Port Authority Community Advisory Committee (MCAC)
Milton Airplane Noise Advisory Committee (ANAC)

Page 2 of 2

## RESPONSE

*LETTER-2-1*

The JetBlue Special Procedure has been subject to a Notice to Airmen (NOTAM) rendering it not authorized for use since 2014. There are currently no plans to cancel the NOTAM or otherwise approve the procedure for ATC-directed use. It has not been evaluated as part of this environmental assessment.

When an aircraft is cleared for a visual approach, it is allowed to follow any path to its assigned runway it chooses, provided that its chosen route does not conflict with any other instructions given to it by Air Traffic Control (ATC). As a result, pilots have the option to utilize any available procedure or flight path to the runway to provide them more accuracy and/or redundancy on

approach. As the JetBlue Special Procedure is the subject of a NOTAM rendering it not authorized, it cannot be assigned by ATC to aircraft landing on Runway 4L.

Additionally, the JetBlue Special Procedure is a Visual Flight Rule (VFR) procedure that is not available during Instrument Meteorological Conditions (IMC). Therefore, there are no flights that are anticipated to utilize the RNAV (GPS) RWY 4L that would have otherwise used the JetBlue Special Procedure as the JetBlue Procedure will be assigned during IMC conditions.

Finally, the JetBlue Special Procedure overflies similar areas as the RNAV (GPS) RWY 4L procedure, as well as areas already overflown by aircraft executing visual approaches to Runway 4L. However, waypoints that function to transition aircraft to the final approach course for Runway 4L are closer to the Airport in the JetBlue Special Procedure than they are in the RNAV (GPS) RWY 4L procedure. These waypoints largely approximate current areas where aircraft are transitioned to Runway 4L for the visual approach. Widespread adoption of the RNAV (GPS) RWY 4L procedure and/or the JetBlue Special approach at high levels would not cause significant noise impacts due to the large number of existing arrivals and departures overflying the airspace where these two procedures would route aircraft.

*LETTER-2-2*

The Federal Aviation Administration (FAA) updated the visualization website *FAABostonWorkshops.com* to include the 4R RNAV path as requested on October 20th, 2020 allow the public to review both the Proposed Action next to the existing RNAV (GPS) procedure into Runway 4R. It should be noted that the RNAV (GPS) RWY 4R procedure is included in the No Action Alternative and is not considered part of the Proposed Action. On the visualization page, the noise impact for the Proposed Action is displayed at census block locations, historic resources, and parks within the General Study Area (GSA). At all these points across the GSA there were no significant or reportable noise impacts, nor do any of the changes associated with that area approach thresholds of significance or reportability. These calculated values can be found on the Noise Visualization tab of the project website.

*LETTER-2-3*

The FAA chose November 1, 2018 through October 31, 2019 as the baseline year because at the time the National Environmental Policy Act (NEPA) process was initiated, it was the most recent data available representing a full year of traffic with no significant traffic disturbances due to airfield construction or other activities. Using an identical baseline year to the 2016 Initial Environmental Review (IER) would not represent current traffic at the Airport due to traffic growth in intervening years.

*LETTER-2-4*

The JetBlue Special Procedure has been subject to a Notice to Airmen (NOTAM) rendering it not authorized for use since 2014. There are currently no plans to cancel the NOTAM or otherwise approve the procedure for ATC-assigned use. As a result, it has not been evaluated as part of the 2020 Draft EA. Visual arrivals to Runway 4L are modeled in the same manner in the No Action Alternative as well as the Proposed Action Alternative. There is no “4L visual path” that can be consolidated with an RNAV procedure, as visual approaches can take a variety of routes on their approach to the runway. These diverse routes are represented in the environmental model. A flight crew, upon receiving clearance for a visual approach to the runway, may choose to utilize any available approach that does not conflict with ATC instructions.

*LETTER-2-5*

In the Proposed Action Alternative, the noise impact of 359 additional annual arrivals to Runway 4L due to reduced delays in IMC is modeled as well as 594 arrivals that will utilize the RNAV (GPS) RWY 4L procedure instead of the ILS RWY 15R transition to Runway 4L during marginal Visual Meteorological Conditions (marginal VMC). The 359 annual arrivals include an estimated 255 new arrivals that would have otherwise been canceled as well as 104 arrivals that would shift from Runway 4R due to reduced delays on Runway 4L during IMC. Other than 255 additional departures (to offset additional arrivals), all other traffic is assumed to fly as it does today, as the implementation of this procedure is not anticipated to change anything about the operational regime of the Airport during any other conditions, including VMC, and when the Airport is in another airfield (runway use) configuration.

*LETTER-2-6*

This environmental assessment does address whether the implementation of the RNAV (GPS) RWY 4L procedure will result in significant or reportable noise impacts under FAA Order 1050.1F. Using the baseline data from the 2016 IER would ignore additional traffic growth at the Airport that has happened since 2015 and any potential impacts would largely be a result of that additional traffic alone, not the implementation of the RNAV (GPS) RWY 4L procedure.

*LETTER-2-7*

The FAA is not required to provide noise contours as part of environmental assessments of air traffic actions - these are generally required for airport noise compatibility planning projects completed under 14 CFR Part 150. However, in lieu of noise contours, noise grid points consisting of U.S. Census population centroids are shown and symbolized based on their modeled Day-Night Average Sound Level (DNL) ranges in the baseline and alternative scenarios.

The context of the comment seems to use the phrase "noise contours" differently than it is described above and this comment response seeks to clarify the difference. The noise contours prepared in support of airport noise compatibility planning projects are depictions of all the traffic at an airport over a typical day. The "noise contours" described by the commenter seek to either apply to just aircraft arriving on Runways 4L and 4R respectively or even to individual aircraft landing on these runways. The "noise contours" described by the commenter were requested due to the communication of the lateral propagation of noise to either side of the Runway 4L and Runway 4R flight paths and whether there are any noise overlaps from these two flight paths.

The noise grid points described above that were used in this environmental assessment do contain the impacts of arrivals into Runways 4L and 4R and therefore could be used to understand the impact of these two flight paths on the noise grid points below the flight paths.

*LETTER-2-8*

FAA does not intend to use any supplemental metrics as part of this environmental assessment. DNL is the noise metric required by the FAA for NEPA studies. DNL includes the cumulative noise generated by multiple aircraft operations, with an additional weighting for operations occurring at night (10:00:00 pm to 6:59:59 am) to account for the increased sensitivity of communities to noise occurring at night. DNL analysis may also be supplemented on a case-by-case basis to better characterize specific noise impacts, but the noise analysis showed that the Proposed Action does not have an appreciable effect in the noise exposure ranges associated with local communities. The data supporting this statement can be found in Table 4.6-3 of the 2020 Draft EA.

# LETTER-3

## COMMENT

COMMONWEALTH OF MASSACHUSETTS
TOWN OF MILTON
OFFICE OF THE SELECT BOARD
525 CANTON AVENUE, MILTON, MA 02186
TEL. 617-[illegible]
FAX 617-[illegible]

MICHAEL D. DENNIS III
TOWN ADMINISTRATOR

SELECT BOARD
MELINDA A. COLLINS
CHAIR
KATHLEEN M. COALLIN
VICE CHAIR
MITCHELL J. DOYLE
SECRETARY
RICHARD S. WELLS, JR.
MEMBER
MICHAEL F. ZULLAS
MEMBER

November 19, 2020

**VIA EMAIL AND VIA OVERNIGHT MAIL**

FAABostonWorkshops@esaassoc.com
ATTN: Lorna Christian, Supervisory Senior Advisor, ANE

and

Environmental Science Associates
c/o Boston Logan RNAV (GPS) Approach EA
4200 West Cypress St
Suite 450
Tampa, FL 33607

**Comment Statement of Congressman Stephen F. Lynch, Massachusetts Senator Walter F. Timilty, Massachusetts Representative William J. Driscoll, Jr., Boston City Councilor Ricardo Arroyo, Boston City Councilor Andrea J. Campbell, and the Milton Select Board**

To Whom It May Concern:

Enclosed please find the comment statement of the following federal, state, and municipal elected officials, including its appendix:

Congressman Stephen F. Lynch

Massachusetts Senator Walter F. Timilty

Massachusetts Representative William J. Driscoll, Jr.

Boston City Councilor Andrea J. Campbell

Boston City Councilor Ricardo Arroyo

The Town of Milton Select Board:

Melinda A. Collins, Chair

Kathleen M. Conlon, Vice Chair

Arthur J. Doyle, Secretary

Richard G. Wells, Jr.

Michael F. Zullas

Kindly confirm receipt of this document via e-mail.

Most sincerely,

Michael Donnelly

Town Administrator

Enclosure: Comment Statement (108 pages)

MDD/kw

COMMENT STATEMENT OF CONGRESSMAN STEPHEN F. LYNCH,
MASSACHUSETTS SENATOR WALTER F. TIMILTY,
MASSACHUSETTS REPRESENTATIVE WILLIAM J. DRISCOLL, JR.,
BOSTON CITY COUNCILOR ANDREA J. CAMPBELL,
BOSTON CITY COUNCILOR RICARDO ARROYO,
AND
THE MILTON SELECT BOARD

**November 19, 2020**

**VIA EMAIL AND VIA OVERNIGHT MAIL**

FAABostonWorkshops@oaassoc.com
ATTN: Lorna Christian, Supervisory Senior Advisor, ANE

and

Environmental Science Associates
c/o Boston Logan RNAV (GPS) Approach EA
4200 West Cypress St
Suite 450
Tampa, FL 33607

To Whom It May Concern:

These comments and supporting appendix are submitted by the undersigned federal, state, and municipal elected officials regarding the FAA's proposed Logan Airport Runway 4L Environmental Assessment announced on September 15, 2020, with Comment Period running from September 21, 2020 to November 20, 2020.

The FAA's proposed 4L RNAV procedure, applied to the closely spaced parallel Logan Runway 4L and 4R realities, is based on arbitrary and capricious assertions and assumptions, and is compounded by FAA's material misstatements and omissions in its Draft EA and workshops.

It is important to note at the outset that there is no separate, independent federal oversight agency charged with watch-dog responsibilities to question FAA actions and disclosures before the proposed FAA procedure takes place.

For that reason, a public Comment Period can and should serve as an alert for affected residents to act as their own watch-dog, on alert for both arbitrary FAA rationales and materially misleading FAA justifications.

Accordingly, we submit these Comments, reserving all rights, and stating here explicitly that the EA process should be cancelled, rescinded, and the Draft EA withdrawn. In these Comments, we support that statement.

## A. EXECUTIVE SUMMARY OF COMMENTS

But we also Comment on the material deficiencies in the Draft EA and workshops and state additions and revisions that would be needed to make clear the arbitrariness of FAA scope, method and disclosure. However, do not confuse that with this: the Draft EA website and the virtual workshops are not worth the paper they are not printed on.

**In Section 1**, we review the background to the March 20, 2017 IER, the public meetings that preceded it in 2015, and commentary by the undersigned federal, state and municipal elected officials, and by community members, as background to the IER and CATEX that led to FAA's commitment to conduct an EA of the proposed Runway 4L RNAV path.

**In Section 2,** we address FAA's delay between 2015 and 2020 in conducting the EA and its arbitrary, capricious and self-contradictory "safety" reason for proceeding now amidst a Covid-19 pandemic and collapse in runway operations at Logan and across the US. That Section is in two parts: Section 2A, addressing the time frame 2015 to the onset of the pandemic; and Section 2B, addressing the time frame from pandemic onset to September 15, 2020.

**In Section 3,** we address FAA's repeated denials of the undersigned elected officials' requests for written answers to their technical questions regarding the Draft EA, and also FAA's "virtual workshops" process. (See also the related Section 6 on FAA's lack of transparency, material misstatements and omissions.)

**In Section 4,** we address the undifferentiated scope of FAA's approach to the 4L RNAV analysis which we contend is an abuse of its discretion. We also address the FAA's failure to complete a cumulative impacts analysis, and how that failure is also an abuse of discretion.

By undifferentiated scope we mean this: FAA's confounding use, on the one hand, of a 1,173 square mile GSA for purposes of assessing overall air traffic compatibility across all 427,000 Logan Airport flight movements with, on the other hand, inapposite use of that same GSA 1,173 square mile GSA for assessing specific noise and health impacts of a proposed new RNAV procedure that originates southwest of the airport and proceeds for 15 miles from that point in concentrated fashion exclusively on a narrow sky-rail to the airport over noise sensitive areas.

The Draft EA fails to bifurcate the scope of the Assessment between (A) overall Logan air traffic compatibility, versus (B) focused evaluations of the proposed 4L RNAV path's noise and other environmental effects on residents under that path and impacts on residents already under the nearby 4R RNAV path.

This unfocused scope is also methodologically unsound and is presented in a misstated manner which we address in Sections 5 and 6.

**In Section 5**, we address FAA's 4L RNAV Draft EA methodology, including: materially understated noise impacts resulting from FAA's exclusive use of the DNL metric without supplementation through use of the metric recommended for RNAV noise effect measurement;

lack field work; failure to include noise contours even though the proposed 4L RNAV track is closely spaced adjacent to the extant 4L RNAV path; landing gear deployment modeling flaws; and disregard of 15R approach/circling to 4L alternatives.

**In Section 6,** we address FAA's Non-Transparency, including its self contradictory statements, selective and misleading disclosures, material misstatements and omissions and refusals to answer questions, which collectively render this Draft EA in need of being withdrawn and restated with requisite transparency.

**In Section 7,** we address FAA's failure to identify, examine and pursue any available Alternatives (other than the "No Action" alternative) and specify several that require full development, full presentation and full discussion.

**In Section 8,** we address FAA's failure to assess and present Environmental Justice impacts and alternatives.

**In Section 9,** we address FAA's failure to identify, examine and pursue available mitigation measures.

**In Section 10,** we discuss the impacts on Milton residents, and our concluding remarks.

**CONTENTS**

A. EXECUTIVE SUMMARY OF COMMENTS p. 2

B. COMMENTS p. 6

1. 2015-2016: COMMUNITY INVOLVEMENT, IER, FAA INACTION p. 6

2. 2017-2020: DELAY, AND THEN A MISLEADING SAFETY PREDICATE p. 9

a. January 2020 to Pandemic Onset p. 9

b. Pandemic Onset, Community Requests to Defer This EA, and FAA's Capricious "Safety" Rationale for Proceeding p. 10

3. SEPTEMBER 15 - NOVEMBER 20, 2020: FAA FAILS TO ANSWER QUESTIONS OF ELECTED OFFICIALS AND OTHER RESIDENTS AND CONDUCTS OPAQUE, FORMULAIC "WORKSHOPS" p. 13

4. SCOPE: THE DRAFT EA FAILS TO DIFFERENTIATE ITS GENERAL STUDY AREA FROM AN APPROACH STUDY AREA, IGNORES CSPR REALITIES, NOISE CONTOUR IMPACTS, AND SOOT, WITH SEVERAL RESULTANT SINGLE POINTS OF ANALYTICAL FAILURE AND CUMULATIVE ABUSES OF DISCRETION p. 16

a. The Draft EA Scope Fails To Differentiate Study Area Purposes And Ignores 4L/4R CSPR Realities p. 16

b. NEPA Requirements and Failure to Consider Cumulative Impacts p. 21

5. METHODOLOGY p. 27

a. Undefined Permitted Use, Opaque as to IMC/VMC, Arbitrary and Misleading "Efficiency" Assumption p. 27

i. Opaque as to IMC/VMC Use p. 27
ii. Arbitrary and Misleading "Efficiency" Assumption p. 28

b. This Draft EA's Use of DNL: Dead oN Arrival. p. 29

i. GSA But No ASA and No Field Work p. 29
ii. No Noise Contours p. 30
iii. Dilutive DNL and No In-Use Metrics p. 31
iv. Missing Supplemental Metrics p. 32

v. No Wake Turbulence Analyses p. 33
vi. No Analysis of Deployed Landing Gear Noise Effects p. 35

6. NON-TRANSPARENCY, MATERIAL MISSTATEMENTS AND OMISSIONS, SELECTIVE DISCLOSURES, ARBITRARY REFUSALS TO DISCLOSE, SELF- CONTRADICTORY STATEMENTS p. 38

a. Purpose and Need for the Proposed Action p. 40

b. Scope p. 42

c. Methodology p. 44

d. Process p. 50

7. ALTERNATIVES p. 51

8. THE EA FAILS TO INCLUDE CONSIDERATION OF ENVIRONMENTAL JUSTICE IMPACTS p. 52

9. THE FAA FAILS TO IDENTIFY, EXAMINE AND PURSUE AVAILABLE MITIGATION MEASURES p. 54

10. RESIDENT COMPLAINTS, COMMENTS AND OBSERVATIONS, AND THE CONCLUSION TO THESE COMMENTS p. 55

a. Complaint Data from Residents p. 55

b. Conclusion p. 56

**B. COMMENTS**

**1. 2015-2016: COMMUNITY INVOLVEMENT, IER, FAA INACTION**

The first page of the Draft EA contains the following statement:

"In **March 2016**, the FAA completed a comprehensive Initial Environmental Review (IER) for the permanent implementation of a RNAV GPS IAP to Runway 4L at the Airport. The **IER concluded** that the proposed procedure qualified for the **categorical exclusion** (CATEX) found in Order 1050.1F, paragraph 5-6.5.g, entitled "Establishment of Global Positioning System (GPS) , Flight Management System (FMS), Area Navigation/Required Navigation Performance (RNAV/RNP) or essentially similar systems that use overlay of existing flight tracks."

That IER is Appendix 1 to the Draft EA. It contains this statement at page 68. We have bold highlighted it for emphasis.

> The FAA must:
> **Make a determination if the proposed project has the potential to become highly controversial.**
> **The effects of an action are considered highly controversial when reasonable disagreement exists over the project's risks of causing environmental harm. Opposition on environmental grounds by a Federal, State or local government agency or by a Tribe, or by a substantial number of the person(s) affected by the action should be considered in determining whether reasonable disagreement regarding the effects of a proposed action exists (see FAA Order 1050.1F, Paragraph 11-5.b.(10)).**

Letter 3-1

In fact, there was extensive opposition by Federal, State and local government and by a substantial number of the persons affected which had been raised repeatedly in meetings, in writing, and in virtual gatherings for years prior to the FAA's March 2016 IER page 68 statement—and that opposition continues to this day.

Nevertheless, and despite longstanding elected official and public opposition, at page 78, the FAA asserted that effects on the quality of the human environment are **not likely to be highly controversial:**

> 9. Effects on the quality of the human environment that are likely to be **highly controversial on environmental grounds** (see Order 1050.1F, paragraph 5-2.b.(10)).
> [ ]Yes [ **x** ]**No** [ ] Possibly

The FAA went on to comment on that same page:

> Comment:
> As evidenced by comments received by the FAA following an outreach meeting on May 18, 2015 **there is opposition** from some residents of Milton, MA.

(approximately 108 comments received) and their elected officials regarding implementation of the Proposed Action (Runway 4L, RNAV GPS IAP). Two members of the Logan Airport CAC from other communities and the Board of Health for the Town of Randolph also expressed opposition.

As stated in FAA Order 1050.1F, paragraph 5-2, **opposition alone is not sufficient for a Proposed Action or its impacts to be considered highly controversial on environmental grounds. There must be a reasonable disagreement regarding the impacts of the Proposed Action. Comments received indicate that the majority of the opposition is based on noise and air quality associated with current flights over Milton.**

The FAA's assertion that there is no reasonable disagreement is factually false and misleading, and administratively an abuse of discretion. The elected officials and residents living under the proposed 4L RNAV path are the relevant representatives and affected persons here.

Other Sections of these Comments will address FAA's basis for its contra-factual assertion that this matter is not highly controversial on environmental grounds. But we quote next FAA's purported support for this assertion so that it can be referred to below. FAA's assertion continues as follows. We have added some bold to highlight it:

Letter 3-1

To provide detailed information on noise impacts, FAA has done a full INM analysis for the FAA's Proposed Action, which includes analysis of the proposed JetBlue Runway 4L RNP for cumulative impact purposes. Typically, a noise screen is conducted for these types of situation — adding instrument guidance an existing visual operation, without changing the type of aircraft, nor increasing the number of flights involved, or changing the area on the ground that is overflown. The INM cumulative analysis findings (for both proposed procedures) are summarized in Table 14 (page 39). **People exposed to less noise outnumber those exposed to more noise by a 13:1 ratio.** Within the Baseline 45 dB DNL contour, the maximum DNL increase is 0.3 dB. All DNL increases are negligible in comparison to the applicable thresholds shown in Table 4. For the FAA's Proposed Action individually, the maximum DNL increase is 0.1 dB and the population exposed to a decrease in DNL exceeds those exposed to an increase by a ratio of 5-to-1 (Table 11, page 36).

In addition, the implementation the FAA's Proposed Action would result in **reduced fuel consumption and CO2 emissions.** Based on the findings of these detailed analyses, **there is no "reasonable" disagreement regarding the impacts of the proposed procedure.**

Disagreeing with FFA's proposal to concentrate flight tracks onto residents who will then live under a narrow sky-rail such that **13 times** as many people are **relieved** of the existing dispersed noise burden compared to the victims who will then have that **noise shifted onto them** is more than a reasonable disagreement. It is response to an authoritarian act that merits legitimate, reasoned officials' and public disagreement.

Similarly, disagreement on behalf of people to be exposed to proposed 4L RNAV path jet exhaust emissions presently dispersed across 13 times that many people is reasoned, and reasonable, disagreement. See also Sections 4 and 5 below.

The Draft EA goes on to state that "in July 2016 [FAA] elected to conduct an EA to further study the procedure." (Draft EA page 1-1). But, the Draft EA immediately then states, [d]ue to budgetary constraints and other [unspecified] exigent circumstances, however, this effort was delayed." Yes, FAA delayed for many years and nowhere is that delay further explained. In further disregard to residents' lives, FAA now proceeds during a pandemic and air traffic near-shutdown. (See Section 2 below)

Letter 3-2

Lastly for this Section, we raise the following statutory comment:

The Draft EA does not explain how a CATEX that it determined in March 2016 complies with the requirements of the National Defense Authorization Act of 2017, Section 341(b)(4) enacted in December 2016. We highlight in bold for emphasis:

> (b) **Performance-based Navigation.**--Section 213(c) of the FAA Modernization and Reform Act of 2012 (Public Law 112-95; 49 U.S.C. 40101 note) **is amended by adding at the end the following:**
>
> "(4) Review of certain categorical exclusions.--
> "(A) In general.--**The Administrator shall review any decision of the Administrator made on or after February 14, 2012, and before the date of the enactment of this paragraph to grant a categorical exclusion under this subsection with respect to a procedure to be implemented at an OEP airport that was a material change from procedures previously in effect at the airport to determine if the implementation of the procedure had a significant effect on the human environment in the community in which the airport is located.**
> "(B) Content of review.--If, in conducting a review under subparagraph (A) with respect to a procedure implemented at an OEP airport, the Administrator, in consultation with the operator of the airport, determines that implementing the procedure had a significant effect on the human environment in the community in which the airport is located, the Administrator shall--
> "(i) **consult with the operator of the airport to identify measures to mitigate the effect of the procedure on the human environment; and**
> "(ii) **in conducting such consultations, consider the use of alternative flight paths that**

**do not substantially degrade the efficiencies achieved by the implementation of the procedure being reviewed.**

We are not aware of any review conducted by the FAA or that the operator of Logan Airport, Massport, was consulted by FAA. FAA apparently disregarded this mandatory duty required by Congress nearly four years ago.

**2. 2017-2020: DELAY, AND THEN A MISLEADING SAFETY PREDICATE**

**a. January to Pandemic Onset**

Letter 3-3

FAA took no action on its EA for years following the March 2016 IER. The economy was growing, planes were flying at increasing numbers per year on Logan runways including 4L and 4R. Community concerns about the high concentration of planes on the runway 4R approach continued, and at the urging of communities and elected officials, an FAA-Massport MIT assisted Study proceeded to examine ways to restore dispersion of flight paths toward pre-RNAV levels.

Then, in late 2019, FAA announced that it was going to proceed with the 4L EA after 5 years' delay. In response to that announcement, Milton's representative on the Massport Community Advisory Committee (MCAC) commenced what became a multi-month effort to gather information from FAA, including by requesting that it publish its unpublished Appendices to the IER and respond to questions about the proposed 4L RNAV path in relation to other 4L approach paths and the existing closely spaced parallel runway 4R RNAV path. The documentation of that effort is appended hereto as the Appendix to this letter, and is incorporated herein as part of these Comments as if fully set forth at this point.

Among other things, the FAA Regional Administrator was asked to provide in writing the specific approach procedures to 4L, both visual and instrument. On March 4, the Regional Administrator responded in writing as follows, after checking with the relevant FAA Points of Contact:

> ***FAA Response: Currently, Runway 4L does not have an instrument approach procedure associated with it. We use a Visual Approach (no course or vertical guidance). When weather goes below a 3000ft. ceiling we can make an instrument approach to Runway 4R and circle to Runway 4L. We also can conduct an ILS approach to Runway 15R and when the pilot reports BOS in sight, the Tower clears the aircraft for a Visual Approach over the harbor to Runway 4L. The 15R situation is only good down to weather conditions of 1500ft. ceiling and 5 miles visibility. When circling from Runway 4R we can use about an 800ft. ceiling and 2 miles visibility.***
>
> ***When pilots are aware that they will be getting a Visual Approach to Runway 4L, they have the ability in their FMS to build a course and artificial glide slope if they choose. It would all depend on workload and Company requirements.***

***Other than the proposed RNAV RWY 4L, there are no other procedures planned. The old JetBlue visual procedure is no longer authorized.***

The penultimate paragraph of that statement will be addressed in Section 3 of our Comments below.

**b. Pandemic Onset, Community Requests to Defer This EA, and FAA's Capricious "Safety" Rationale for Proceeding**

In March-April 2020, the Covid-19 pandemic hit and the American society, health system, economy and air traffic were massively disrupted. Jet arrivals on runway 4L **plummeted 98%** in April to only 7 arrivals that entire month, and then only 5 arrivals during the month of May.

At the behest of Milton's MCAC representative, the MCAC wrote to FAA on May 18, 2020 asking FAA to defer the 4L EA process because Covid-19 impacts and FAA's already 5 year delay in proceeding with the EA respectively restricted residents from participating in any EA at this time and suspended any legitimate urgency for FAA to proceed with the EA now. Residents were (and still are) dealing with high incidence of Covid (and as this is written, with a second wave of high incidence), and severe economic impacts. Milton, Mattapan and Dorchester include many health care workers, essential workers on bus, rail and other basic services efforts whose lives are disrupted by those duties now. Home child care, unemployment, small business losses, food stamp needs all require extraordinary attention and time-consuming alternative measures, as the MCAC letter pointed out specifically.

Social gatherings are restricted and/or prohibited such that residents cannot meet to confer about the EA issues. Libraries are closed and residents without internet access have no practical alternative means of internet access because any libraries open at all limit such access to a few people for limited time each. Virtual meetings have serious limitations. The MCAC asked FAA to defer the EA until the later of January 1, 2021 or two months after flights to and from Logan Airport resume with volume and frequency similar to what can be expected in future years.

Letter 3-4

By letter dated June 11, 2020, FAA's Regional Administrator refused MCAC's request to defer the EA asserting:

1. that air operations had increased in May and early June;
2. that safety and efficiency were its priorities; and
3. those residents' concerns were immaterial because FAA's virtual workshop routine would suffice.

In actuality, the FAA's assertion that air operations were increasing was false. Logan Airport reported that jet arrivals on 4L were, as stated above, 7 in April, 5 in May and only **3** in June. That was no basis to proceed with the EA. And single digit monthly jet arrivals on runway 4L continue today.

As to the assertion (3) that FAA's virtual workshop would substitute for in-person gatherings of residents, it is obvious that in-person meetings of residents to prepare, discuss, review **among**

**themselves** are not part of FAA virtual workshops. And the material failings of those "workshops" are discussed separately in Section 3 below.

Letter 3-5

Turning now to assertion (2), there are two rationales for the proposed 4L RNAV that are repeatedly asserted in the Draft EA, and its predecessor IEA appended thereto: safety and efficiency. We address efficiency in Sections 4 and 5.

But here, in this Section 2B, we want to address at some length the FAA's purported safety reason for FAA's 4L RNAV initiative. We do so, not merely to negate **any** assertion that now is a time that FAA needs to proceed with the EA for safety reasons, but also to comment explicitly that FAA's assertion of safety concern is a misleading predicate for the 4L RNAV proposal **itself.**

Regarding safety, the Draft EA states the following at page 1-3:

> The implementation of the RNAV (GPS) RWY 4L procedure where no instrument procedure currently exists will improve safety by providing pilots with a stabilized approach and enables air traffic control to more precisely monitor each aircraft both vertically and laterally along the arrival track.

As support for its safety rationale for proceeding with an EA, the FAA had referred in its March 2016 IER to generalized US and worldwide safety statistics but offered **no** specific instance of any runway 4L safety concerns. (Draft EA Appendix A, page 32).

When the FAA by its June 11, 2020 letter denied MCAC's request to defer this EA process, Milton's MCAC representative on July 14, 2020, and the MCAC itself by separate letter that same day, each responded to FAA reiterating that the EA process must be deferred. In addition to reiterating the reasons for deferral stated above and addressing FAA's disregard of those ongoing concerns in its June 11 letter, the MCAC representative pointed out that the FAA had not identified any specific safety incidents prompting the need for the EA to proceed now. The FAA again denied the requests to defer the EA by letter dated August 7, 2020 without further explanation of why.

Perhaps in light of the MCAC representative's July 14 statement that (from the time of the FAA's 2013-2016 analyses for its IEA through July 2020) FAA had not identified any specific safety rationale for proceeding with the EA now, the Draft EA, published on September 21, 2020, contains the following statement:

> **Circling Visual Approach to Runway 4L after conducting ILS RWY 15R approach to visual conditions**
>
> A circling approach can be used by the pilot to align the aircraft with the runway for landing when a straight-in approach is not possible or desirable. **The circling maneuver that is currently used for aircraft landing on Runway 4L is only available during VMC and marginal VMC.**

When traffic and weather conditions dictate, **small, maneuverable Category A or Category B aircraft (limited to approach speeds of 120 knots or below) are able to follow the ILS straight-in approach to Runway 15R until descent below the cloud ceiling. Once the aircraft is below the cloud ceiling and has the Airport in sight, the pilot can execute a circling approach to land on Runway 4L.**

A circling approach, in this context, consists of an aircraft executing a turn to the south upon transitioning below the cloud ceiling. While remaining clear of clouds and **with the Airport in sight at all times,** the aircraft then maneuvers to a visual landing on Runway 4L. Pilots are responsible for maintaining visual separation from other traffic, including traffic landing Runway 4R, at all times when executing this maneuver. As this approach requires significant manual low-altitude maneuvering while maintaining visual separation from other traffic in busy airspace at an airport with multiple intersecting runways, it can be a challenging and potentially hazardous maneuver. **Numerous safety-related incidents have occurred with aircraft flying this procedure, including some particularly notable recent incidents as described below:**

* In October **2016**, **a Dellaviland Dash 8** passed directly over an Airbus A320 at low altitude while executing a go-around following an errant approach to Runway 4L's parallel Taxiway Bravo instead of the runway itself.

* In October **2019**, **a Cessna 414**, after receiving clearance to execute a final approach to land Runway 4L, mistakenly lined up with Runway 9 instead, where another aircraft was preparing for takeoff. Once the pilot of the Cessna realized there was another aircraft on the runway, he executed a go-around at low altitude, overflying a third aircraft by an estimated 300 feet.

* In October **2019**, **a Dellaviland Dash 8,** when flying the left downwind leg to Runway 4L after departing the ILS 15R approach course, extended the left downwind more than expected due to **excessive airspeed on that leg**. This resulted in ATC cancelling the approach clearance and instructing the aircraft to complete a go-around due to the imminent risk of an airspace incursion.
Of the three described methods that pilots can currently follow to land on Runway 4L, **the change of runway and circling maneuvers are used far less frequently than visual approaches to the runway.** (Draft EA page 2-6)

We submit that there are three extraordinary elements to that FAA statement:

1) In all the many years that the 4L EA has been deferred, these are the **only** specifics mentioned;

2) **Each** of these three profiled scenarios occurred during **Visual Meteorological Conditions, not** during **IMC** for which FAA proposes the 4L RNAV to reduce late night arrival delays.

3) **Each** of these involved **old** propeller (Cessna 414) and turboprop DeHavilland Dash 8 (turbo-propeller) **small** (8 passengers, 36 passengers, respectively) planes. **Neither** Cessna 414 (built in the 1970s and early 80s) nor DeHavilland Dash 8 (built in the 1980s) are identified by FAA as having any gps capability on board —necessary for RNAV if the 4LRNAV had been in place. In other words, the 4LRNAV does not address that safety issue at all.

4) **Each** of the planes was in visual contact with the Logan runways, and the third scenario mentioned concerned excessive speed.

Letter 3-6

None of these anomalies in all these years is a basis to proceed with an EA now, when few planes are flying. But also consider this: In its last sentence the FAA states that this "Circling Visual Approach to Runway 4L" is used far less frequently than other visual approaches to runway 4L." Then why not discontinue its use if it is unsafe, and in any event why use this as a reason to subject thousands of residents to the noise and pollution impacts of a concentrated RNAV path rather than mitigating that safety anomaly itself ? (See Section 7 of these Comments)

**Well,** a complete reading of the Draft EA and its appendices, reveals that FAA may do just that: At Draft EA Appendix D page 8, FAA states: "[i]n the Proposed Action Alternative, **the ILS 15R circling transition to Runway 4L** will still be available, but based on consultation with Boston Consolidated TRACON (A90) personnel, **it is not expected that it will continue to be used."**

Our comment is to agree that it need not be used and is not a safety reason to proceed with this EA now. To be clear, FAA still wants to associate the aircraft that used the 15R circling transition to Runway 4L with runway 4L **by another means:** "[i]nstead, Air Traffic Control (ATC) plans to assign the aircraft previously flying the ILS 15R circling transition to Runway 4L to **fly the RNAV (GPS) RWY 4L** in the Proposed Action Alternative." (Draft EA Appendix D-8)
However, we submit that 4L or 4R without RNAV guidance in VMC can be used—and no RNAV is needed for that. No EA for 4L RNAV need proceed at **any** time for that purpose.

### 3. SEPTEMBER 15 - NOVEMBER 20, 2020: FAA FAILS TO ANSWER QUESTIONS OF ELECTED OFFICIALS AND OTHER RESIDENTS AND CONDUCTS OPAQUE, FORMULAIC "WORKSHOPS"

We begin this section with a quote from the FAA Regional Administrator's March 4, 2020, statement about Runway 4L paths that we referred to in Section 2A above:

> ***"When pilots are aware that they will be getting a Visual Approach to Runway 4L, they have the ability in their FMS to build a course and artificial glide slope if they choose. It would all depend on workload and Company requirements.***

***Other than the proposed RNAV RWY 4L, there are no other procedures planned. The old JetBlue visual procedure is no longer authorized."***

Letter 3-7

The statement in that first part of the quotation that "pilots and their airline companies can use their flight management systems **"to build a course and artificial glide slope if they choose" is a red flag**, raising the concern that FAA can allow **additional concentrated visual FMS-guided 4L flight paths to be built and flown over additional parts of Mattapan, Milton and Dorchester,** thereby adding yet more overflight burden that the proposed concentrated 4L RNAV path over residents' homes, along with schools, hospitals and churches.

It is no solace that FAA adds that no other procedures "are planned." There is **no statement** by FAA that any community engagement process would be required if FAA decides to accept an airline's decision to "use their FMS to build a course and a glide slope if they choose" for repeated concentrated use.

Indeed, during the October 28 FAA virtual "workshop," FAA's presenters gave conflicting answers to the question of whether additional 4L flight paths could be added. The airline pilot presenter indicated that use of an aircraft's onboard FMS to build a flight path is available, and the FAA representative stated only that the JetBlue procedure is no longer authorized, **without** addressing the fact that the FAA's stated policy is that airlines can build their own FMS guided course if they choose.

Letter 3-8

Because of that FAA red flag, earlier in this EA process, the Town of Milton Select Board, along with Congressman Stephen Lynch, State Senator Walter Timilty, State Representative William Driscoll, and other residents, each asked the FAA in writing to provide in writing the FAA's answer to the following question, so that residents would know what to expect, what is actually at stake here:

> (D) provide a table, in format similar to Table 8 of Appendix A to the Draft EA, stating the **Estimated Annual Use** of 4L RNAV Approaches, on the basis of **Cleared** IMC, **Cleared** VMC, **Advisory** IMC (if any), **Advisory VMC** and Total Cleared+Advisory use while **including, listed separately**, as in Table 8, **any RVFP use**, in **each** of those categories.

(See the Appendix to these Comments which contains letters submitted by each of those elected officials asking that they receive FAA's written response prior to the FAA "workshops.")

The FAA never answered the elected officials' question before, during, or after the FAA's two "workshops."

That question was one of several from elected officials to which the FAA failed respond.

On September 21, 2020, Zoom session with elected officials regarding the Draft EA, the FAA invited those elected officials to submit technical questions about the Draft EA. Soon thereafter, those elected officials submitted technical questions in writing, including the question quoted above, and sought written responses.

Letter 3-9

In response, the FAA sent emails stating that "questions will be addressed during the Boston public workshops." (See Appendix to these Comments at document 1). The elected officials followed-up again, and sought written responses to the questions "as soon as practicable, and not halfway through the comment period and as part of workshops intended for the public." (See Appendix to these Comments at document 2).

The FAA never responded to these questions about the Draft EA from elected officials – not in writing, and not as part of the workshops.

The FAA's pattern of failing to respond to questions about the Draft EA continued during the virtual "workshops."

Letter 3-10

During the October 23 FAA virtual workshop, the FAA did not answer a question submitted by a resident that was similar to the question from elected officials quoted above: "for the first year of 4L RNAV operation, what is the expected number of flights on the proposed 4L RNAV path, and on **each other** alternative 4L path expected to be in use if any."

We will address this matter again the Sections 4 (Scope of the Draft EA), 5 (its Methodology) and 6 (its Lack of Transparency, Material Misstatements and Omissions).

Letter 3-11

As one prelude to those Comment Sections, we add this Comment on the virtual workshops process. The FAA's technical workshop team members, including its consultants, from Washington D.C. Virginia, Dallas and Raleigh-Durham never visited Mattapan, Milton and Dorchester in connection with this EA, and, because of COVID-19 restrictions, never conducted an in-person session with residents, which is the standard process for a Draft EA.

The two workshops were recorded. So, any reader of the Comments can review those videos and form his or her own view of our Comment that the presentations by FAA were formulaic recitations of FAA positions, were arbitrarily selective in content, omitted material facts, and were wholly incomplete as information statements for the public.

As such, the Draft EA itself and its accompanying workshops and non-responses to officials' questions are reminiscent of the misleading process and content of unregulated prospective investment "roadshows" that our federal securities laws long-ago outlawed. See Section 6 of these Comments.

Letter 3-12

The FAA emailed a letter dated November 10, but sent on November 12, only after the draft of these Comments had been published on November 10, stating that FAA had never answered the technical questions by elected officials that FAA itself had solicited. That FAA letter was emailed to undersigned elected officials stating that the unanswered technical questions "will be responded to in the Final Environmental Assessment." The FAA's November 10/12 letter doubly deprived residents of the Comment Period information that their elected officials asked for, namely: (1) written responses before the September virtual workshops so that residents could absorb that information and ask questions based upon those responses at those workshops; and (2) information contained in written responses to those questions that residents could also

comment upon as they developed their Comments during the Comment Period for submission before November 20. (See the Appendix to these Comments.)

**4. SCOPE: THE DRAFT EA FAILS TO DIFFERENTIATE ITS GENERAL STUDY AREA FROM AN APPROACH STUDY AREA, IGNORES CSPR REALITIES, NOISE CONTOUR IMPACTS, AND SOOT, WITH SEVERAL RESULTANT SINGLE POINTS OF ANALYTICAL FAILURE AND CUMULATIVE ABUSES OF DISCRETION**

**a. The Draft EA Ignores 4L/4R CSPR Realities**

The proposed arrival procedure to Runway 4L originates Southwest of Logan Airport beginning at an altitude of approximately 5,000 feet, at 15 nautical miles from the Runway 4L threshold. (Draft EA, Appendix A page 25). Residents familiar with the area will recognize that as in the Blue Hills area to the south of the Blue Hills Observatory, Runway 4L at Logan Airport sits 1500 feet to the West of its Closely Spaced Parallel Runway (CSPR) counterpart Runway 4R and should be analyzed together with it for reasons explained here.

That 1500 foot separation of Runways 4L and 4R at touchdown has fundamental significance for RNAV analysis because at the point of arrival procedure onset, 15 nautical miles Southwest of touchdown, the proposed 4L RNAV path and the extant 4R RNAV path are 4500 feet apart. The paths' lateral separation decreases at a rate of approximately 300 feet per mile over the 15 nautical miles to touchdown.

For that reason, it is important to consider alone and together the combined impacts of aircraft traversing the proposed 4L and extant 4R sky-rails on residents, schools, hospitals, churches and other noise sensitive areas under and adjacent to those CSPR paths. Noise perception depends critically on time and place, coincidence of event (overflight) and proximity. Locations such as Wellesley, Hopkinton, Watertown, Medford, Newton, Kingston or Sherborn may have their own issues, but they are **not** near the 4L/4R conical CSPS paths corridor, nor near planes passing along as it sits in the sky from its point of origin 15 nautical miles Southwest of Logan, where the 4L/4R paths are only 4500 feet apart, to touch down where the 4L/4R runways are 1500 feet apart.

Letter 3-13

In addition, one needs to take into account two dynamics:

1. that planes proceeding along the 4L path create so-called **noise contours** that reach to the west and east side of each plane; and
2. by doing so, they extend 4L noise to the west of the path and 4R noise to its east; but also by extending 4L noise to the east toward the 4R path, and 4R noise to the west toward the 4L path create a **noise overlap** between the 4L and 4R paths increasing noise occurrence, intensity and duration in that between-CSPRs overflight area.

MIT identified aircraft noise contours as part of its work on the Massport-FAA study referred to earlier in these Comments. The following MIT diagram shows that from distances 15 nautical miles and less to touchdown many aircraft (each identified by type) generate noise contours of

50 and 60 decibels a mile wide (50 decibels) and half a mile wide (60 decibels). That contour width is wide enough to spread across the area between the proposed 4L RNAV and extant 4R RNAV flight paths as planes overfly residential Milton.

**Figure 41. Approach $L_{MAX}$ Contour Widths for 7 Fleet Types Following Radar Median Approach Profiles**

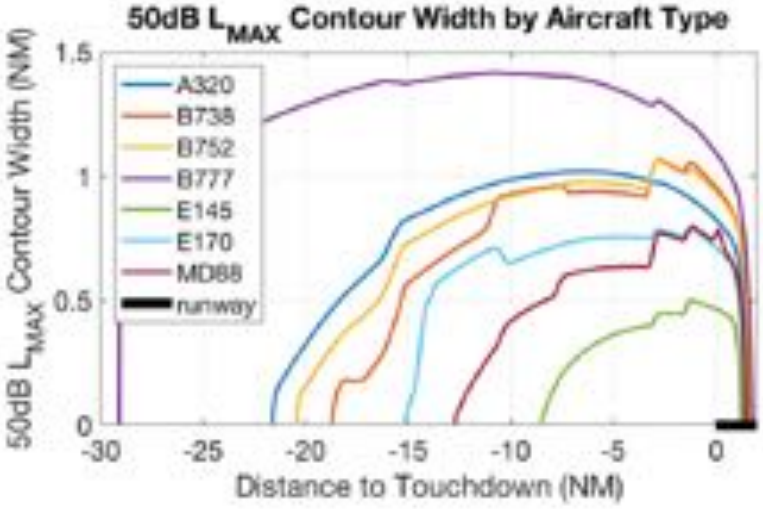

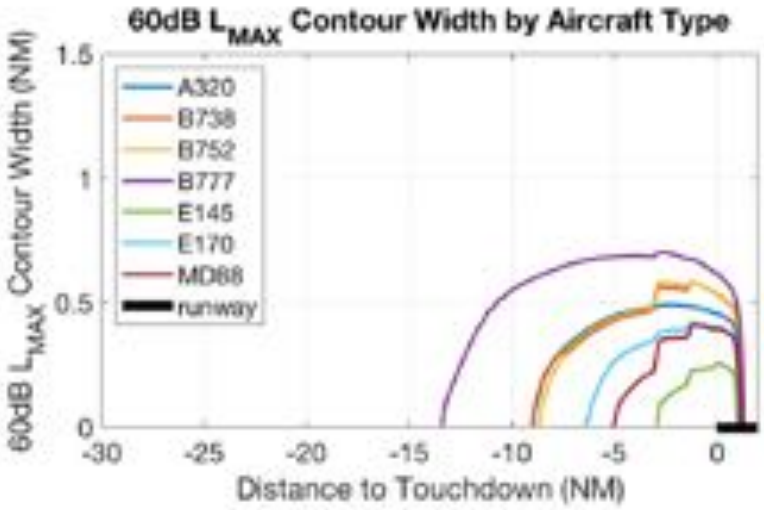


The foregoing paragraphs are prelude to this statement: the Draft EA's scope of analysis addresses none of the foregoing 4L/4R CSPR noise realities. Indeed, runway 4R is mentioned in the Draft EA at its Section 2.1.2 which only states its procedure elements, and in its Section 2.2.2.3 which exclusively addresses aircraft-to-aircraft wake turbulence issues created by 4L/4R closely spaced parallel flight tracks **without** any analyses of 4L/4R closely spaced parallel noise turbulence effects on residents.

Letter 3-14

In fact, once the Draft EA was published, the undersigned state and municipal elected officials had to request that the 4R RNAV flight path (not even shown by FAA on its "Noise Visualization" tool) be shown there. And each of those undersigned elected officials repeatedly insisted to no avail, that FAA address in writing the CSPR noise contour impacts, and noise metrics appropriate to be considered for noise sensitive areas. This has dispositive effects on the FAA's Draft EA methodology and non-transparency as will be discussed in Sections 5 and 6 of these Comments.

Letter 3-15

Instead, FAA's Draft EA deliberately, and we submit, in abuse of its discretion, uses a single geographical scope for all purposes of its Draft EA called a General Study area (GSA). The FAA's chosen GSA covers **1,173 square miles**, including 27,000 census centroids across locations far away from the proposed 4L RNAV approach path and the combined 4L/4R CSPR paths.

That huge geographical scope is appropriate for one purpose, namely, assessing **overall air traffic compatibility** across all 427,000 Logan Airport flight movements. In other words, assuring that aircraft using a proposed 4L RNAV path will be able to fit in amongst the totality of aircraft movements associated with all Logan arrivals and departures.

Letter 3-16

But, it is inarguable that locations that are **not near** the CSPR RNAV paths' **narrow conical corridor** (4500 feet wide at the start of the procedure and 1500 feet wide at touchdown) are not appropriate candidates for the specific tasks of noise measurement because residents of those locations are neither proximate to the 4L/4R overflights in location or in time. Residents of towns and cities such as Wellesley, Hopkinton, Watertown, Medford, Newton, Kingston or Sherborn and the other almost innumerable inapposite locations listed on FAA's Draft EA hundreds of pages long Appendix B are **not exposed to 4L/4R approach noise impacts.**

For that reason: **the Draft EA is fundamental flawed.** It fails to bifurcate the scope of the Assessment between: (A) overall Logan air traffic compatibility (for which a GSA of its scope is appropriate); versus (B) focused evaluations of the proposed 4L RNAV path's noise and other environmental effects on residents under that path and impacts on residents already under the nearby 4R RNAV path (for which the Draft EA contains no focused scope).

In these Comments, we will use the term Approach Study Area to refer to the Draft EA's missing focused scope defined by the conical corridor defined by the CSPR approach paths and their respective outreaching and inward/overlapping noise contours—none of which the Draft EA addresses. Using FAA's own practice of assigning acronyms, we refer to that as the missing **ASA**.

One might well ask why FAA chose not to prepare, include and present an ASA with associated, focused noise metrics and other environmental effects metrics. On the one hand, such reasoning is irrelevant to the fact that the Draft EA is materially incomplete, and reasons for such abuse of discretion are irrelevant. On the other, it may in part have to do with the following two admissions embedded in the FAA's many Draft EA pages and words.

Letter 3-17

First, at page 32 of Appendix A of the Draft EA contains the following statement. Note that INM refers to FAA's Integrated Noise Model:

> The INM standard assumption is that, when aircraft are flying an approach below 3,000 feet, they utilize ILS guidance. While true for the vast majority of air carrier approaches at major U.S. airports, it is not true for approaches to Logan Runway 4L. While a non-standard profile could have been developed and used, that was not done because **reliable data for the associated noise emissions for each aircraft involved were not available.**

We submit that lack of reliable noise data for aircraft flying the conical corridor defined by the 4L/4R CSPR approach paths over Mattapan, Milton and Dorchester would certainly impede application of focused, appropriate noise metrics. Hence, no ASA analysis, though lack of data does not excuse the FAA's fatal omission of it.

Second, as discussed in Section 5, when asked at the October 28 FAA virtual workshop why noise monitors were not used as supplement to FAA's sole reliance on a computer noise model across the entire GSA, FAA's respondent replied that noise monitors would only allow **targeted** measurements and are therefore for **not practical**.

Letter 3-18

We agree that noise monitors would allow targeted measurements. That is their very purpose, and if used in the ASA as supplement to the FAA's noise model that is applied only to the GSA, they could have provided actual data otherwise unavailable and without which the Draft EA is materially incomplete. We disagree that such use of monitors is not practical. Many are in place and were not used. In addition, as a supplement, there is a practical alternative. We will address that in Section 5.

Letter 3-19

As discussed in the next Section, FAA did no field work at all for this EA at any time. Use of the existing field noise monitors could have been accompanied by some FAA soot monitoring. When residents living under the 4L/4R CSPS paths use hoses pointed skyward to wash down the clapboards of their houses in the Spring or Summer, they can place a tarp along the base of the wall to protect any shrubs or plants on the ground from the wash. Residents daily see the speckles of jet fuel soot on their white, or yellow, or other paint-colored outer walls. But when they do the wall wash, as their hose does its work, the soot turns to slurry cascading down clapboard after clapboard. And if the tarp began as a white or pale cloth, it becomes a blackened soggy reminder of what their own and their family members' lungs regularly absorb in their CSPR yards and neighborhoods.

The Town of Milton Board of Health registered its opposition to the proposed Runway 4L RNAV (and any use of a visual RVNP) by letter to the Town's Select Board dated October 6, 2020, which we quote here in its entirety and have included in the Appendix to the Comments:

*TO: Milton Select Board members*

*FROM: Milton Board of Health*

*DATE: October 6, 2020*

*RE: Detrimental Health Effects of RNAV Plane Flights over the Town of Milton*

Letter 3-20

*The Milton Board of Health strongly opposes the proposed 4L RNAV and 4L visual approach RNAV. We strongly urge the FAA to halt any further implementation of these RNAV's.*

*The Town of Milton is 13.5 square miles in area, and is already experiencing an unfair distribution of flights compared to other surrounding communities. Milton residents have the highest number of complaints compared to all other communities.*

*The Town has experienced an exponential increase in RNAV's. As you know these RNAV's are highways in the sky: they are narrow concentrated paths for*

*the airplanes to fly along. We are very concerned about the potential health risks associated with repeat exposure. Already residents have told us about their worries, including soot falling on their cars, homes, lawns and gardens from the airplanes fine particulate matter. These airplanes are lower also, many are flying less than 3000 feet.*

*According to a LAX study, fine particulate matter can cause blocked coronary arteries as well as worsen respiratory diseases like asthma. Those with underlying conditions like asthma who also contract COVID-19 may develop more severe respiratory symptoms.*

*It should be noted that the LAX study authors stated that their findings could apply to any other large airport. In addition, other studies have demonstrated increases in blood pressure for those bothered by noise from aircraft while they were sleeping.*

*The residents in Milton will be put at a higher risk for illnesses if these proposed changes occur. Additionally, the location of these RNAV's would affect some of the most vulnerable populations including: elderly residents of Fuller Village, Milton Health Care nursing home facility, college students-Curry College, young children- Thatcher Montessori school, Delphi academy, Tucker Elementary School, just to name a few.*

*In the past, routes have gone out over the water, and not over populated communities and residential areas. These proposed changes will be going over residential areas and effecting homeowners and residents that never previously had routes over their homes.*

*We ask the Select Board to urge the FAA to consider the above factors and stop the implementation of these proposed RNAV's.*

*Respectfully,*

Caroline A Kinsella B.S.N RN

*Caroline Kinsella, BSN, RN, BS*
*Milton Health Director*

Letter 3-21

**b. NEPA Requirements and Failure to Consider Cumulative Impacts**

Under the NEPA, the FAA is required to evaluate the potential environmental effects of projects before "undertaking a major federal action which could significantly affect the quality of the human environment." 42 US § 4332(2)(C). In addition to NEPA and the regulations implementing NEPA, the FAA has established its own regulations which set forth the process by

which an EIS or an EA must be conducted and the results evaluated. FAA Order 1050.1F, dated July 16, 2015, updates FAA Order 1050.1E to: "1) provide a clear, concise, and up-to-date discussion of the FAA's requirements for implementing NEPA; and 2) clarify requirements in order to facilitate timely, effective, and efficient environmental reviews of FAA actions, including NextGen improvements." Order 1050.1F applies to actions directly undertaken by the FAA and those where the FAA has sufficient control or responsibility to condition the license or project of a non-FAA entity.

Letter 3-22

While no formal scoping process is required for an EA, Order 1050.1F states that items considered within an EA should be similar to those considered within an EIS. We submit that, as set forth below, by not complying with its own internal procedures, and not preparing a thorough and comprehensive EA, or EIS, the FAA has been arbitrary and capricious.

1050.1F, paragraph 2-3.2(b) "Initial Environmental Review" requires that in evaluating the scope of an EA, the FAA must consider:

> (1) Connected actions. Connected actions are closely related actions that: (a) automatically trigger other actions; (b) cannot or will not proceed unless other actions are taken previously or simultaneously; or (c) are interdependent parts of a larger action and depend on the larger action for their justification (see 40 CFR § 1508.25(a)(1), CEQ Regulations). Connected actions and other proposed actions or parts of proposed actions that are related to each other closely enough to be, in effect, a single course of action must be evaluated in the same EA or EIS (see 40 CFR §§ 1502.4(a) and 1508.25(a)(1), CEQ Regulations). A proposed action cannot be segmented by breaking it down into small component parts to attempt to reduce impacts (see 40 CFR § 1508.27(b)(7), CEQ Regulations).
>
> (2) Cumulative actions. Cumulative actions, when viewed with other proposed actions, have cumulatively significant impacts. Cumulative actions should be discussed in the same EIS (see 40 CFR § 1508.25(a)(2), CEQ Regulations). (See Paragraph 4-2.d(3) for a discussion of cumulative impacts).
>
> (3) Similar actions. Similar actions, such as those with common timing or geography, should be considered in the same environmental document when the best way to assess their combined impacts or reasonable alternatives to such actions is in a single document (see 40 CFR §§ 1502.4(b) through (c) and 1508.25(a)(3), CEQ Regulations).

In addition, FAA Order 1050.1F, paragraph 4-2(d) identifies the types of impacts that must be considered in each EA or EIA. It states:

> Within each applicable environmental impact category, the EA or EIS must address the following types of impacts (for further details, see the 1050.1F Desk Reference):
>
> (1) Direct impacts (see 40 CFR § 1508.8(a), CEQ Regulations);

(2) Indirect (including induced) impacts (see 40 CFR § 1508.8(b), CEQ Regulations); and

(3) Cumulative impacts (see 40 CFR §§ 1508.7, 1508.8, 1508.25, and 1508.27(b)(7), CEQ Regulations, and CEQ Guidance on Considering Cumulative Effects Under the National Environmental Policy Act (January 1997)). Cumulative impacts are those that result from the incremental impact of the action when added to other past, present, and reasonably foreseeable future actions, whether Federal or non-Federal. If the proposed action would cause significant incremental additions to cumulative impacts, an EIS is required.

Letter 3-23

Taken together, these two sections of FAA Order 1050.1F mandate that the Draft EA for the Runway 4L RNAV consider the cumulative impact together of the proposed Runway 4L RNAV and its existing CSPR approach Runway 4R RNAV on the residents actually subjected to the combined ASA corridor noise effects noise effects. Instead of performing the required analysis, the Draft EA utterly fails to address cumulative impacts in any meaningful way. The cumulative impacts of imposing yet another concentrated flight path over Milton requires the completion of an EIS, and a full evaluation of the resulting environmental impacts, with a formal scoping process. The Draft EA is insufficient to meet the FAA's requirements to comply with NEPA, the CEQ regulations and guidance, and its own guidance, i.e. Order 1050.1

The EA attempts to address cumulative impacts at section 3.4.8 (p.3-34) and in section 4-4 (p. 4-25 to 4-27). In Section 3.4.8, the FAA dutifully recites:

> Cumulative impacts refer to the impacts resulting from the effects of implementation of the Proposed Action with other actions in the GSA that when combined have the potential to affect the environment. The White House Council on Environmental Quality (CEQ) regulations define a cumulative impact as "an impact on the environment which results from the incremental impact of the action when added to other past, present, and reasonably foreseeable future actions regardless of what agency (Federal or non-Federal) or person undertakes such other actions."17 The CEQ regulations also state that cumulative impacts can result from individually minor, but collectively significant actions that take place over a period of time. The Proposed Action is only expected to change the arrival path for a subset of air traffic at the Airport and has no effect on any activities once the aircraft has touched down. This Proposed Action Alternative and the changes related to this Proposed Action Alternative will be considered against past, present, and reasonably foreseeable future actions with direct or indirect effects on the human environment.

Incredibly, the EA then goes on to consider undifferentiated impacts in and around the 1,173 square mile GSA as discussed above.

The FAA's 1,173 square mile GSA dilutes noise impact analysis to the point of elimination of the required focus on cumulative noise impacts upon CSPR dual RNAV path victims (proposed 4L/Extant 4R).

Letter 3-23

That fatal defect in FAA's Draft EA occurred precisely because FAA includes no targeted analysis of such cumulative noise impacts.

Using a GSA for an overall air traffic compatibility purpose, while failing to differentiate an appropriate CSPR approach paths' study area to provide the requisite cumulative noise analysis of the CSPR approach paths' impacts on overflown residents, is the definition of arbitrary and capricious.

The FAA then states, at page 3-34 to 3-35 of the Draft EA (emphasis added) further distracting focus from the actual CSPR noise corridor cumulative overflight impacts:

> Because the Proposed Action concerns an arrival path, aviation-related projects associated with airports within the GSA were emphasized when assessing cumulative impacts; as these projects would be more likely to generate impacts similar to the Proposed Action. **Aside from Boston Logan International Airport, additional projects have been identified within the GSA and these projects at the Airport and the remainder of the airports within the GSA are identified in Table 3.4-7**. Non-aviation projects and plans within the GSA were also identified for consideration in the assessment of cumulative impacts. Regional and local plans for jurisdictions and agencies in the GSA were reviewed to identify projects which could contribute to cumulative impacts.
>
> While these plans have been identified from across the GSA, the environmental consequences from the considered impact categories in this EA will be tabulated and reviewed relative to these projects to ascertain if any of plans meet the definition of cumulative impacts with respect to the Proposed Action. **Given that the project is entirely within the airspace around the Airport,** the potential for cumulative impact for non-aviation projects and plans will be judged relative to any significant or reportable impacts from the considered impact categories. **There are over 100 non-aviation projects that have recently occurred or are expected to occur in the reasonably foreseeable future within the GSA and given the large list**, these projects are listed in Appendix E.

Table 3.4-7 and Appendix E list construction projects such as gate expansions, runway reconstruction, and terminal modifications. This failure to differentiate distant noise occurrences throughout the GSA from noise effects within the CSPR approach path noise corridor (inclusive of construction project noise, if any, heard there) is fatal to the Draft EA because inclusion of the 100+ projects regardless of proximity to that corridor disables any focused overflight noise impacts analysis.

The FAA repeats this approach in section 4-8 if the EA. There the FAA summarily concludes that there are no environmental consequences from the proposed alternative, and then again tries to shift the focus to landside projects. It states, on page 4-26, in part:

In the research of potential projects at airports within the GSA, some of these projects at the Airport consisted of **projects on the landside area** such as the Logan Airport Parking Project and the Terminal C Canopy, Connector, and Roadway Project. These landside projects impacts would likely be limited to the landside areas but the environmental documents for the Framingham Logan Express Expansion, Logan Airport Parking, BOS Terminal C Canopy, Connector and Roadway, BOS Terminal E Modernization, and Logan Airport Renovations and Improvements at Terminals B & C/E projects were all reviewed for documentation of any noise impacts.

The EA makes only a passing reference to possible aviation noise from the imposition of this new RNAV, when it states, on page 4-27:

On top of the aviation and non-aviation projects already considered, the Proposed Action Alternative has already been considered for cumulative impacts relative to all of the existing arrival and departure procedures that exist at the Airport. The radar traffic data covering the period November 1, 2018 to October 31, 2019 that was used to build the No Action Alternative includes aircraft flying those existing procedures at the Airport and so the comparison between the No Action and Proposed Action alternatives considers the potential impact from all other existing Airport procedures. As there were no significant or reportable noise increases discussed in Section 4.6, the addition of the Proposed Action to the existing Airport airspace will not contribute to the exceedance of any noise threshold.

As a result, it can be concluded that the Proposed Action Alternative will not create a cumulative impact that will reach the significant or reportable threshold with respect to noise when environmental consequences are considered cumulatively with the consequences of past, present, and reasonably foreseeable projects.

Letter 3-24

By these Comments we reiterate our objection to those asserted conclusions. It is a matter of record that the elected officials submitting these Comments have long protested the imposition of hyper-concentrated RNAV path noise, which this EA will compound. And, for example, the Town of Milton stated its concerns in Section 10 of the following 2017 letter. Not only are there impactful noise increases from the new RNAV, the citizens of Milton have been complaining about such, as set forth in more detail in Section 10 of this letter.

Milton has long been concerned with how the FAA would view cumulative impacts in the EA, since the time which the EA was announced, and shared its concerns with the FAA Regional Counsel Mary McCarthy in a June 23, 2017 letter. That letter stated:

*Milton is currently impacted by the ongoing overuse of Runway 4R (which already has an RNAV). . . Two new RNAVs for Runway 4L would bring the total number of RNAVs for Milton to five (5). Given Milton's unique circumstances, the FAA should and must analyze the cumulative impact of all five (5) RNAVs that*

*either already fly over or are proposed to fly over Milton, and not only the impact of the proposed 4L RNAVs in isolation.*

*The vast majority of the land use in Milton under the 4L RNAVs is residential. In addition to many single family and multi family homes, this area also includes a large housing development for senior citizens, a nursing home, Curry College, Milton Academy, Beth Israel Deaconess Hospital – Milton, and three elementary schools. Combining increased throughput and residential neighborhoods increases the impact of aviation on those neighborhoods. The FAA must evaluate these impacts with a critical eye – particularly where schools and nursing homes, which are highly sensitive communities, are under the concentrated RNAV flight paths and impacted by the ongoing RNAV implementations. Moreover, the Fowl Meadow and Ponkapoag Bog, which is an "area of critical environmental concern," as well as portions of the Blue Hills would also lie under the 4L RNAV.*

*The importance of evaluating cumulative impacts cannot be stressed enough. Runways 4L and 4R are parallel to each other and separated by only 1,500 feet. The homes of many Milton residents are "sandwiched" between the proposed 4L RNAV paths and the 4R RNAV path. Multiple schools and playgrounds also lie under or between these flight paths. As you know, in recent weeks Runway 4R has been closed for renovation. The temporary closure has resulted in either Runway 4L being used more frequently than it has in the past, or pilots using other flight paths that are between or near the proposed 4L RNAV paths and/or the 4R RNAV path. During the temporary closure of Runway 4R, many Milton residents who are typically adversely impacted by the FAA's overuse of the 4R RNAV continued to be adversely impacted by arrivals to Runway 4L. Additionally, the Milton Board of Selectmen heard from residents of Milton who live near the proposed 4L RNAV paths and are newly impacted by continuous airplane noise. Thus, the recent temporary closure of Runway 4R confirms what common sense already tells us – it is impossible for any environmental assessment of the impact of the two proposed Runway 4L flight paths to have any analytic value unless all of the impacts of Runway 4R (including noise, public health, and all other environmental impacts) are also evaluated at the same time and in conjunction with it, consistent with the cumulative impact requirements as set forth in Order 1050.1F.*

Letter 3-25

The FAA has ignored the actual cumulative impacts from the imposition of Runway 4L on overflown approach corridor residents. Such an action is arbitrary, capricious and inconsistent with its obligations and mandates under NEPA.

## 5. METHODOLOGY

### a. Undefined Permitted Use, Opaque as to IMC/VMC, Arbitrary and Misleading "Efficiency" Assumption

Our first set of Comments on methodology draw upon our Comments on Scope and begin with this predicate question:

Letter 3-26

What number and percentage of arrivals on runway 4L will follow the proposed 4L RNAV path in its first year of operation and what rate of growth of those two numbers is expected thereafter? The Draft EA nowhere addresses that question. That is a fundamental methodological flaw and material non-disclosure, as discussed further in Section 6.

Instead, the Draft EA, page 4-16, merely and only states that its analysis assumes that 255 new arrivals will be placed on the 4L RNAV procedure along with an unidentified number of former 15R circling procedure small aircraft flights:

> Only two sets of flights were placed on the backbones representing the new procedure – **the 255 new net arrivals** that will be able to take place in IMC and cannot do so today, **and** the flights that were previously using the ILS **15R procedure** and circling to a visual landing on Runway 4L. All other flights in the No Action Alternative and the Proposed Action Alternative are identical. The noise analysis therefore reflects changes in noise exposure **solely** due to the implementation of the RNAV (GPS) RWY 4L procedure when compared to the No Action Alternative

Is that the entirety of proposed permitted 4L RNAV path use?

At the October 28, 2020 FAA virtual workshop, FAA consultant Donovan Johnson, who joined the Zoom event from Dallas, stated that other than those two 4L RNAV path arrival candidates (255 net new and whatever small aircraft 15R conversions occur) flights arriving on 4L "**will follow closely existing flight tracks**."

Letter 3-27

But **nowhere** in the Draft EA does FAA commit that use of the 4L RNAV will be limited to 255 net new arrivals plus former small aircraft 15R circling procedure converts.

**Nowhere** in the Draft EA does FAA disclose what 4L flight path(s) will be flown by the JetBlue aircraft that formerly flew the now discontinued JetBlue Special RVNP. Nor has FAA responded to the undersigned elected officials' request for written answers to those matters.

### i. Opaque as to IMC/VMC Use

**Nowhere** does the Draft EA state that the 4L RNAV will **not** be used in **VMC** conditions. Such use is inconsistent with the FAA's stated suggestion that the 4L RNAV path's purpose is to **reduce arrival delays during extended IMC** as defined in the Draft EA (page 1-2).

**Nowhere,** does the Draft EA contain a Table such as that contained in its 2016 IER in which there, **Table 8** states "Estimated Annual Aircraft Use of RNAV Approaches" to Runway 4L, including "Cleared IMC", Cleared VMC, "Advisory VMC" and Total annual aircraft use of 4L RNAV approaches. That table listed **10,860** Cleared and Advisory annual aircraft use of the 4L RNAV path assuming JetBlue aircraft to be included in its analysis.

Letter 3-28

Are we to assume that JetBlue aircraft will not use the proposed 4L RNAV path in VMC conditions, nor any other aircraft, on a cleared or advisory basis?

**We reiterate therefore: What "existing" 4L approach flight paths will be used?**

Letter 3-29

As we addressed in Section 4, "**reliable data for the associated noise emissions for each aircraft involved were not available"** for 4L VMC approach path aircraft for FAA to use for FAA's INM model in 2016. The Draft EA does **not** state that it was able to obtain reliable actual VMC flight path data to input to its model for this Draft EA? If so **where is it**? If not, this Draft EA has materially insufficient empirical data.

Letter 3-29

Figure 8 of FAA's 2016 IER (Appendix A to the Draft EA page 15) depicts a triangular image in **blue brush-stroke form** of some selected tracks for JetBlue Airlines flights (Airbus A320 and Embraer E190 jets) during April-May of 2013 using the VMC arrival procedure. **Does FAA** represent that such tracks are representative of where JetBlue jets will fly upon the implementation of the proposed 4L RNAV? Or, will JetBlue aircraft be able to use their "FMS to build a course and artificial glide slope if they choose…. depend[ing] on workload and Company requirements" as the FAA represented on March 4 of this year? **If so, that concentration has not been modeled or addressed in this Draft EA.**

Letter 3-30

What would preclude aircraft that fly the 4L RNAV path in extended IMC conditions from building its GPS another coordinates into their FMS and flying that 4L RNAV path in IMC conditions that are shorter than the hours stated in the Draft EA, or in VMC conditions? Nothing in the Draft EA addresses that.

**ii. Arbitrary and Misleading "Efficiency" Assumption**

Letter 3-31

The Draft EA's stated efficiency purpose for the 4L RNAV procedure is in order to reduce late night arrival delays on runway 4R in "extended IMC conditions" by adding a net of 255 flights a year onto 4L arrivals. For the Draft EA, FAA chose to build a model based on assumed "eligible" weather conditions (6 consecutive hours or 8 out of 10 hours" of below 5 nautical miles visibility with the airport in Northeast configuration at least 80% of that time). Its model found only 7 such days for the baseline year. (Draft EA Appendix D page 93) We submit that residents under the 4L and 4R arrival paths will find the assertion that there are only 7 days a year of extended inclement weather conditions absurd. Will the FAA agree to limit use of the 4L RNAV to an additional 255 flights a year, given its stated purpose?
Or is this model **a stalking horse** for **much more use of the 4L RNAV path in the actual weather conditions we experience?**

Letter 3-32

This is not Arizona, and there is no need for such **model-like**. Various public records show that in 2019 there were 130 days reported as days with reportable rain, and there is little variation in that count depending on each recorder's method. Why didn't FAA state the number of **actual days** during which more than x number of Logan 4R arrivals were delayed for more than y hours in the baseline year? And state the number of actual days that more than x number of Logan 4R arrivals were delayed y hours beyond a scheduled arrival time of 10 pm?

Perhaps because the **US Department of Transportation Bureau of Transportation Statistics** public records show that during that baseline period **5% of all Logan arrivals were delayed due to weather. That does not suggest** a potential of not **255** new arrivals out of 4L's approximately 12,000 jet and small aircraft arrivals, and Runway 4R's more than 60,000 arrivals in the baseline year, but rather a total of 72000 x.05= **3,600** delayed additional arrivals from which delayed but arrived before 10 pm would need to be calculated—and there again, the FAA's analyses are baseless and misleadingly materially **understate** the burden shift that any 4L RNAV would impose on the proposed 4L RNAV residents, schools, hospitals, churches and libraries— here **by a factor of 14 x multiplier.**

Without realistic data, the Draft EA model is arbitrary and fundamentally flawed. The FAA's stated "efficiency" purpose for its proposed 4L RNAV procedure is presented in a materially misleading way. It is cause for worry, not a don't worry marginal matter.

**b. This Draft EA's Use of DNL: Dead oN Arrival.**

Letter 3-33

The FAA's methodology as conceived and as applied to the introduction of an RNAV approach procedure for the Runway 4L component of the CSPRs 4L and 4R is materially incomplete, arbitrary and harmful as conceived and as applied in the Draft EA.

Like a doctor with discretion who applies the wrong medicine, it will make a bad situation worse. As is addressed in these Comments, the FAA's DNL metric as applied here, and as used as the sole metric for these CSPR approaches, is materially incomplete. Like a partial diagnosis, if used, it can and here does lead to a faulty calibration of the infection…here, of the noise impacts and other health effects.

**i. GSA But No ASA and No Field Work**

Letter 3-34

The Draft EA uses a GSA comprised of **1,173 square miles and 1,054,982 people** to develop a Yearly Day-Night Average Sound Level (**DNL**) range of 41.46 to 58.16 dB in the baseline year in Milton, 46.46 to 51.49 dB in Mattapan, and 47.26 to 60.58 dB in Dorchester. (FAA 1050.1f Desk Reference, February 2020 page 11-2).

As stated previously, the FAA did **no field work**, relying solely on its AEDT noise model and DNL metric. At its October 28, 2020 Draft EA virtual workshop, FAA's presenter, in response to questions, stated that use of field monitors "would only allow targeted measurements" and therefore are "not practical". We dispute that. **Sample testing** would have confirmed that actual overflight noise impacts are out of line with FAA's analyses.

For example, taking just two of the days between the first and second FAA virtual workshops and looking at field readings of noise impacts of overflights of Milton Hill showed dB readings exemplary of **any** day Runway 4R is in use:

October 25, 2020

| | | | | |
|---|---|---|---|---|
| 4:40 pm | AAL 1569 | from Phoenix | A321 | 72.3 dB |
| 4:51 pm | UAL 385 | from Denver | B738 | 73.4 dB |
| 5:00 pm | AAL 1728 | from Charlotte | B738 | 74.2 db |
| 5:02 pm | AAL 1148 | from Dallas | B738 | 73.7 dB |

October 26, 2020

| | | | | |
|---|---|---|---|---|
| 4:30 pm | AAL 2148 | from Reagan National | A319 | 71.7 dB |
| 4:50 pm | UAL 2068 | from SFO | B738 | 74.2 dB |
| 5:05 pm | AAL 1569 | from Phoenix | A321 | 74.0 dB |
| 5:13 pm | UAL 664 | from Orlando | A320 | 75.0 dB |
| 5:17 pm | SWA 950 | from BWI | B738 | 75.4 dB |

**E. No Noise Contours**

Letter 3-35

Furthermore, despite the fact that Runway 4L overflies "noise sensitive areas" (NSA) as does its CSPR counterpart 4R, FAA developed no **noise contours** to assess cumulative impacts of their combined overlapping noise and health effects. Section 4 of these Comments contains MIT's noise contour graphics and our related discussion. No contours analysis was included in the Draft FAA, and once it was published, the undersigned elected officials informed FAA in writing that they wanted noise contours included in the analysis and a written reply. The FAA ignored that request.

The FAA defines NSA as:

> [a]n area where noise interferes with normal activities associated with its use. Normally, noise sensitive areas include **residential, educational, health, and religious structures and sites, and parks, recreational areas,** areas with wilderness characteristics, wildlife refuges, and **cultural and historical sites**.

(Paragraph 11-5.b.(8) of FAA Order 1050.1F)

And the FAA's Order 1050.1F Desk Reference Section 11-4 states:

**In some cases, public understanding may be improved with a more complete narrative description of the noise events contributing to the DNL contours with additional tables, charts, maps, or metrics. In other cases, supplemental analyses may include the use of metrics other than DNL.**

FAA did **none** of that.

Letter 3-35

Lastly, FAA's regulation states that it is only **required** to employ noise contour analyses, even as to noise sensitive areas, for its **"larger scale air traffic airspace and procedure actions."** But that: "If the study encompasses **a large geographical area,** it is not recommended that contours be created for the representation of results below DNL 55 dB due to fidelity of receptor sets needed to create an accurate representation of the contour." Here the GSA is 1,173 square miles. However, the narrow ASA corridor that these Comments addresses is much less than 5% of that 1,173 square miles—not "large scale traffic airspace" at all.

### iii. Dilutive DNL and No In-Use Metrics

Letter 3-35

Yet, although FAA stated that the Draft EA "will **focus** on a **change-in-exposure analysis,** which examines the change in noise levels as compared to population and demographic information at population points throughout the study area," its over-broad GSA, and failure to include a focused ASA, using the DNL metric without field confirmation of metric supplementation is methodologically fatal to representative change-in-focus analysis. Why?—Because it is materially incomplete as to CSPR impacts precisely because the DNL metric as applied massively **dilutes** the **actual** Runway 4L **in-use** noise impacts by including days of the year when Runway 4L is not in use.

Runways 4L and 4R are used 34% of the days of the year according to Logan Airport published records—not 365 days of the year which the DNL 365 day metric includes. That is, Runway 4R and 4L were in use 121 days of the baseline year (November 1, 2018 to October 31, 2019).

So, consider this: In response to a resident's Freedom of Information Act (FOIA) to FAA in connection with this Runway 4L Environmental Assessment, FAA was required to provide access to its AEDT model. The AEDT model shows that for this Draft EA's **baseline year, the number of flights per day that meet an above 60 dB a day sound level threshold when divided by 365 days were: more than 150 flights a day under the 4R path.**

Consequently, the **above 60 dB sound level** number of flights during **121** days corresponds to residents' **actual experience** of more than **450** flights a day in the CSPR corridor where impacts of both Runway 4R and 4L overflights are experienced.

**And corresponding figures under the 4L Triangle, comprised of Beth Israel Hospital, St Elizabeth's Church and Milton Academy, are 66 flights per 365 days and therefore actually more than 190 flights a day that create above 60dB sound level when 4L is in use.**

The FAA's methodology does not even begin to address this. And—that is only the beginning of its flawed use of DNL.

Letter 3-36

The AEDT model also shows average time each day of the years' 365 days that residents' experience of noise above the 60dB sound level, which under Runway 4R is more than 50 minutes a day, and therefore more than **150 minutes every day 4R is in use. More than two and a half hours of the sound of planes approaching residents' yards, flying over and receding toward the airport—building in level from 45dB to over 70 dB and receding as the plane proceeds toward Logan . . . to the extent that on the days as a whole sound level is doubled across the day ?**

In fact, 70 dB sound is perceived as **four times as loud** as 50 dB sound, and 60dB sound is perceived as **twice as loud as 50dB sound. For these reasons alone,** the assertion that no further analyses by FAA is needed due to yearly average DNL as low as 45 dB is fundamentally flawed and incomplete analysis as applied by FAA here. Noise rising to a 70dB crescendo then falling repeatedly 450 times, interrupting for two and a half cumulative hours across each overflight day with such annoyance is nowhere addressed by FAA's methodology.

But there is much more to be addressed.

**iv. Missing Supplemental Metrics**

The FAA's own regulation 1050.1f Desk Reference for noise analysis in its Section 11.4 states:

> DNL analysis **may optionally be supplemented on a case-by-case** basis to characterize specific noise impacts. Because of the diversity of situations, the variety of supplemental metrics available, and the limitations of individual supplemental metrics, the FICON report concluded that the use of supplemental metrics to analyze noise should remain **at the discretion of individual agencies."**

**And one FAA's listed supplemental metrics is:**

> **Maximum sound level (Lmax) defined as: A single event metric that is the highest A-weighted sound level measured during an event.**

Notably, the US Federal Highway Department (which, like FAA is also part of the US Department of Transportation) also states:

> U S Department of Transportation
> Federal Highway Administration FHWA-HEP-17-053
> **The LMAX, or Maximum Sound Level, descriptor is the highest sound level measured during a single noise event (such as a vehicle pass by), in which the sound level changes value as time goes on.**

These statements concern noise measurement for **any** noise event analysis such as a single RNAV path noise analysis. And here we have a proposed new CSPR Runway 4L RNAV counterpart to the extant Runway 4R RNAV.

MIT's experts who studied the Logan Runway 4R RNAV path including reference to its present 4L CSPR counterpart wrote a methodological thesis in 2018 that specifically states that the Lmax noise metric is the appropriate measurement tool for supplemental RNAV analyses, superior to the yearly average DNL metric for that analysis, stating that overflight frequency is an important factor driving annoyance. $N_{above}$ captures overflight frequency effects directly, essentially counting the number of qualifying events experienced by a surface observer over the period of interest. Lmax captures the overflight flight-by highest sound level. Together they measure repetitive high annoyance. Together they are used to target days that the approach path is in use, and in a focused way are also used to assess peak-day use repetitive noise annoyance, as MIT's expert'' study shows.

For those reasons, $N_{above}$ Lmax 60dB/50dB is a sine-qua-non of this EA analysis for the 4L CSPR RNAV procedure. Consequently, when the Draft EA was published **without** inclusion of Lmax analysis as a supplemental measure to DNL, at residents' request, our elected officials acted.

Letter 3-37

Each of the undersigned state and municipal elected officials **asked FAA in writing** to provide Nabove Lmax dB 60Day/50Night noise metric readings in writing prior to any FAA virtual workshops. They pointed out that the $N_{above}$ Lmax metric is described by MIT avionics experts as a more appropriate measurement tool for noise effect analyses of proposed RNAV paths overflight noise impact than yearly average DNL for the reason that it focuses on the heightened noise effects of concentrated overflight paths by measuring the number of flights a day that have sound readings of at least 60 dB by day and 50dB—undiluted by days without overflights. FAA **never did so.**

**v. No Wake Turbulence Analyses**

The FAA's Draft EA Section 2.2.2.2 contains a recitation of aircraft in-flight wake turbulence. Wake turbulence forms behind an aircraft as it passes through the air. The Draft EA uses many paragraphs to address **wake turbulence modeling** for the CSPR 4R and 4L paths. That analysis is directed to the safety need for lateral and vertical separation of approaching 4R RNAV path (and visual or ILS path) aircraft from the proposed 4L RNAV path.

Approach paths 4L/4R are so closely parallel paths that the wake of a plane on the 4R approach path can affect the wake of a plane on the 4L approach path and vice versa.

But the Draft EA contains **no** analysis of the impact of wake turbulence for the proposed 4L RNAV and its likely noise effects due to reduced aircraft separation and therefore increased overflight frequency —that is to say reduced time between aircraft overflying residents on a hyper-concentrated RNAV path by day and with its string of landing lights visible like bright beads stretching from Southwest sky for 15 miles by night.

Letter 3-38

FAA's ongoing efforts to reduce wake turbulence by "optimizing" the lateral and vertical spacing of aircraft will have the effect of enabling more planes to land each day on Runway 4L once it has an RNAV procedure, and enable "optimized" 4R arrivals spacing in relation to 4L aircraft as well. Yet FAA **denied** this in response to a direct question raised at the November 4, 2020 Massport Community Advisory Committee meeting at which FAA made a presentation about the 4L EA and Wake Turbulence stating: There will be no effect on 4L/4R capacity utilization.

However, FAA's own website contains this statement to the contrary:

From FAA website: Wake RECAT. Memphis Airport example 2012

"Last updated by FAA July 27, 2020"

January 30–**Capacity at Memphis International Airport has increased significantly since the FAA revised wake turbulence separation standards.** Memphis Tower and TRACON were the first facilities to apply the new standards on Nov. 1, 2012.

The re-categorization of separation standards (RECAT) resulted from **a decade of collaboration** between the FAA, DOT/Volpe National Transportation System Center, EUROCONTROL and the aviation industry. Experts in wake turbulence, and safety and risk analysis determined that **decreasing separation** between similar type aircraft is **as safe, or safer than current** standards. ..

The FAA estimates a **more than 15 percent increase in capacity at Memphis as a result of RECAT.** Overall, the FAA can accommodate nine additional flights per hour using the new separation standards. Lower fuel consumption and fewer emissions are added benefits of this newly gained efficiency.

The FAA plans to expand the new standards to other airports in 2013 and 2014, and estimates **an average capacity increase of 7 percent.** Capacity increases at each airport will depend on the mix of aircraft categories operating at that airport. For more information read the Safety Alert for Operators (SAFO) (PDF).

Letter 3-39

**Will capacity utilization increase on Runway 4L arrivals by 7 percent (the average) or as much as in Memphis, 15 percent? What about 4R?**

That 2012 statement by FAA was last updated only a few months ago and **remains current today**. For that reason, the Draft EA and FAA's presentation at the MCAC meeting on November 4, 2020 are materially incomplete, and contrary to FAA's wake turbulence re-categorization promotional statements and contrary to reality: an RNAV procedure on Runway 4L will bring more arrivals per hour on 4L and 4R.

### vi. No Analysis of Deployed Landing Gear Noise Effects

Letter 3-40

Residents of Mattapan, Milton and Dorchester observe planes routinely overflying them on approach to Logan Airport with landing gear deployed miles **before** each plane passes over the Final Approach Fix (FAF), which for both 4L and 4R is 5 nautical miles from the airport, labeled MTTPN for Runway 4L and MILTT for Runway 4R. For readers, that is located at Cedar Grove ( ironically not in Mattapan—perhaps CDRGR would be a better FAA acronym) and MILTT located at the Granite Ave entrance to the Expressway. (There are no markers at either location. It is all GPS coordinates now. The little white painted hut at MILTT was removed years ago.)

To be clear, **we recognize** that the timing of landing gear deployment is **determined at the discretion of the aircraft captain** subject to FAA's **only** requirement that it must be deployed at the FAF. In this section we are **not suggesting** that landing gear must be deployed no earlier than at the FAF. We speak only about noise effects here.

Residents routinely observe landing gear already deployed by overflying aircraft at significant distances from the FAF. Reports of routine observations on Randolph Ave (the numbering of which increases with distance from MTAPN and MILT of aircraft approaching from the Southwest) at locations numbered in the 1151 Randolph Ave range or further are numerous. That is a far distance from the FAFs. Every one of the aircraft listed in Subsection B-i above had its landing gear deployed when it was observed. Notably also, in 2010, a teenager who hid in the landing gear enclosure of the left wing of a Boeing 737 on approach from Charlotte, NC fell to his death in the Briarbrook Road Blue Hills neighborhood when the landing gear was deployed, several miles from the FAF. Aircraft overflying locations such as the Runway 4L Triangle formed by Beth Israel Hospital, St. Elizabeth's Church and Milton Academy, or the Milton Library are repeatedly observed with landing gear lowered.

Letter 3-40

When landing gear is deployed it accounts for 40% of total aircraft noise effect. This has been a concern to residents living under Runway 4L and 4R. For purposes of this Comment, we will leave aside landing gear deployment by propeller aircraft, and address that of jet aircraft. Nothing that follows is reflected in the Draft EA. We state that for these reasons.

In August 2020, after the FAA stated that it will proceed with this EA despite repeated reasoned requests to defer it, Milton's MCAC representative submitted the following FOIA request to the FAA and received this FAA response:

> The Federal Aviation Administration received your FOIA request dated July 14, 2020, to obtain the following information:
>
> **Request "Item 1.)** Data showing the **actual time, aircraft speed, and aircraft location when landing gear deployed by each aircraft that arrived on runway 4L, and the flight number, aircraft type and engine model."**
> **FAA Response:** "We conducted a search within the Air Traffic Organization, Mission Support Services, Eastern Service Center, Operations Support Group. **As a result, records you requested in Item 1 do not exist.**

Letter 3-40

**The FAA has no data on when landing gear is deployed.**

After determining that FAA has no landing gear deployment data at all, the representative submitted a FOIA request to review modeling inputs for the Runway 4L EA to determine what landing gear deployment assumptions it makes. There is no data or modeling information in the AEDT modeling about landing gear deployment.

Why is that alone a dispositive material methodological failure of this Draft EA?

**Current professional studies report that landing gear accounts for about 40% of the total noise emitted by a long-range aircraft in approach conditions. And that it takes approximately 6 seconds to deploy landing gear. (See the references below.)**

The FAA requires that an aircraft's landing gear is deployed as the plane passes by the FAF, located approximately 5 nautical miles from the threshold of the applicable runway, as stated above. That landing gear deployment requirement likely derives from FAA aircraft certification criteria by which each model of aircraft and its engine design is certified by means of measurement of noise as the aircraft passes by a certification point that the model assumes is at 1500 feet altitude. **That** is FAF altitude. On a 3 degree glide slope, that altitude places the aircraft 5 nautical miles from the runway threshold in the test modeling, the FAF.

However, as stated above, observation in the field indicates that aircraft on approach very often have lowered their landing gear after passing by the Initial Fix (IF), located 15 nautical miles from the airport threshold and miles before the FAF, not as the plane passes the FAF.

Lowered landing gear of long range aircraft approaching between the IF and FAF, contributing approximately 40% of total noise emitted by those long-range aircraft, is not accounted for in the FAA's noise model used in connection with its EAs. The FAA's modeling assumes only that landing gear are lowered as planes pass by the certification location.

The FAA does not require pilots to report lowering of landing gear at the time they do so, nor does it restrict them from doing so, absent exigent circumstances, prior to the FAF. There is no model data to reflect the realities of when landing gear is actually lowered along the arrival path prior to the FAF, and the Draft EA noise modeling results are fatally flawed for that reason.

Noise from deployed landing gears at higher speeds (i.e., when the aircraft is between the IF and FAF) is not measured as part of an aircraft's noise certification process and not incorporated into the AEDT noise model. Each aircraft's speed between the IF and the FAF, and the differential noise effect of higher speed at IF and thereafter, with landing gear deployed prior to FAF as the plane approaches is **not reflected in the FAA's EA model.**

As mentioned above, lowering a landing gear takes only seconds (six seconds for an Airbus A320) and could be done promptly at the FAF.

The EA modeling does not include any record of the location of lowered landing gear and accompanying **flight speed** with gear lowered for each flight approaching. As residents witness,

when landing gear is being lowered the jet aircraft emits a loud whistling sound—which is highly audible and disturbing. Total noise jumps. They are correct (see below).

**Consequently, the contribution to noise impacts of these numerous flights in that important unrecorded regard is not addressed all on the Draft EA.** For that reason alone, it does not present the material effects of this proposed Runway 4L procedure and should be withdrawn.

In sum, the FAA's model does not track the material contributing grounds (i.e. observed landing gear noise source and effects) or give any proper consideration to the circumstances of lowered landing gear noise impacts on residents under the flight path between the IF and FAF. Nor is the noise effect of lowered landing gear at higher aircraft speed between the IF and FAF given any proper consideration.

---

References:
**ARC**: JOURNAL OF AIRCRAFT Vol. 55, No. 6, November-December 2018

During aircraft approach to landing, when engines are operating at low thrust, the noise from the landing gear and the wheel bay cavity contributes substantially and can often be a major contributor to the overall noise signature of modern aircraft. Specifically, of the total aircraft noise that radiated from the landing gear, it varies for short-range to long-range aircraft from 31 to 40%, which compares significantly when compared to that from the engine, which ranges from 38 to 42% [4]. Because landing gear is typically deployed at the 1500 ft altitude position on the 3 degree glide slope, radiated noise disturbs communities for many kilometers outside the airport boundary.

> [Citation: footnote][4]: Manoha, E., Sanders, L., and De La Puente, F., "Landing Gear Noise Prediction: What Is the Best Method?" Proceedings of 19th CEAS-ASC Workshop on Broadband Noise of Rotors and Airframe, The Aeroacoustics Specialists Committee of the Council of European Aerospace Societies, La Rochelle, France, 2015.

**EU ACARE (Advisory Council for Aviation Research in Europe):**
In terms of noise impact for the residential areas surrounding airports, takeoff and landing are the most critical phases of the flight. While noise emissions at takeoff are mainly dominated by engines, contributions of all other noise sources are evenly balanced during landing.

For a typical long-range airplane during the approach phase, around 54% of the noise stems from the airframe. Out of these 54%, 76% originate from the landing gear alone (see Figure 2 and Figure 3).

**In total, the landing gear accounts for about 40% of the total noise emissions of a long-range airplane in approach conditions.**

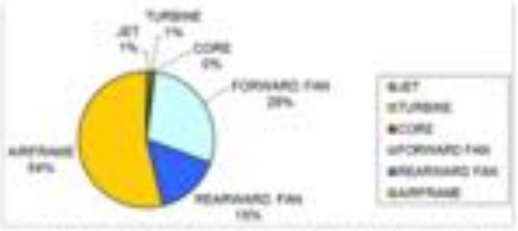


Figure 2 – Contribution to the overall noise emission of a typical long-range jet airplane during the landing phase

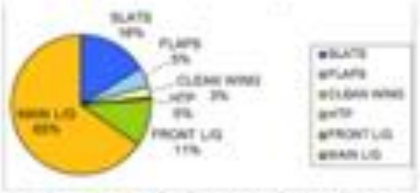


Figure 3 – Decomposition of airframe noise of a typical long-range jet airplane during the landing phase

## 6. NON-TRANSPARENCY, MATERIAL MISSTATEMENTS AND OMISSIONS, SELECTIVE DISCLOSURES, ARBITRARY REFUSALS TO DISCLOSE, SELF-CONTRADICTORY STATEMENTS

The proposed Logan Airport Runway 4L procedure would add a hyper-concentrated RNAV approach path to the narrow CSPR corridor already bordered by the adjacent extant Runway 4R RNAV path. To understand the fatally deficient recitations of the Draft EA and its associated virtual "workshops," one needs to understand the applicable disclosure standards to be applied, and FAA's disregard of them. That is needed for the following reason.

The Draft EA itself and FAA's associated virtual workshops process contain materially incomplete, selective, and misleading statements as well as material omissions and self-contradictory statements. But consider this: The FAA's practice of arbitrary and capricious scope and methodological analytics leads to, **but should not be confused with**, its **related, coincident** misstatements, and its refusals to disclose material information that would fill-in its material omissions, as well as its failures to address its selective statements' disclosure gaps, all of which creates fundamental objective non-transparency.

So much so that residents potentially impacted by the proposed 4L RNAV approach procedure are not provided with the full and accurately presented set of facts that are reasonably considered important to their understanding of the situation. That is a separate and fatal deficiency in the Draft EA and its process for a distinct set of legal reasons.

Letter 3-41

It is a fundamental tenet of public disclosure, whether under or federal administrative procedures or federal securities disclosure laws, that without full and complete disclosure of material information by the proponent (here the FAA) to the recipient (here affected residents and others) there can be no adequately informed process.

**Material misstatements and omissions disable and invalidate a disclosure process such as an EA Draft publication process and its workshops, making it uninformed, prejudicial to recipients, and unlawful.**

The standard of disclosure as applied to this EA process is **objective.** The FAA has no discretion to depart from it.

**Information reasonably believed by an objective observer to be important to the recipient's understanding of the proposal must be disclosed in full and complete fashion to the recipients. That did not happen here.**

What does that mean?

In some instances, there is an independent agency to whom the proponent provides its proposed draft statement of information so that the independent agency can review it and clear it for public distribution, or require it to be amended for completeness and accuracy.

Proposed offerings of investment securities to the public by companies (the proponents of the offering) must go through SEC (Securities and Exchange Commission) pre-clearance review of their information statements by SEC staff for objective completeness and accuracy before the draft information statements can be approved for use by potential investors (the public recipient people and investment firms such as brokerages and pension funds).

In addition, meetings with potential investors, referred to as "roadshows" are held to the **same** standards of accuracy and completeness as the associated information statements.

The FAA has no independent federal agency to which it submits it Draft EA prior to publication for review. But that does not change the objective standard: the FAA cannot provide an objectively incomplete or mis-informative information statement, or workshop assertions, and there is ultimately objective review available in a court of law.

But there is no prior review by an independent federal disclosure watch-dog like the SEC. Nevertheless, the FAA cannot self-police its own draft assessment information statement content.

And in the absence of a federal watch-dog, citizens need to raise their voice to point out disclosure defects in the information that are **objectively important**—that is, **where there is a substantial likelihood that a reasonable recipient would consider the misstated, incomplete or omitted information important in determining how the proposal affects him or her or their family or organization.**

As to information **missing, omitted** from the draft information statement, that requires a determination *whether* under all the circumstances, the omitted fact would have assumed actual significance in the determination of the recipient of how the proponent's proposal affects him or her or their family or organization.

Letter 3-42

Those are the well-considered principles for determining the material accuracy and completeness of a proponent's information statement and our Comments are made on that basis. We submit that the following Comments address objectively important information that is misstated, incomplete or omitted such that in all the circumstances the missing misstated information would have actual significance to readers' determination of how the proposed 4L RNAV procedure will affect them. It needs to be provided.

Our effort in that regard is presented here, drawing upon the previous Sections of these Comments. The following format draws upon extant federal watch-dog formats.

**a. Purpose and Need for the Proposed Action**

Section 1.2 of the Draft EA states that **safety and efficiency** are the purposes of the proposed Runway 4R RNAV procedure.

Letter 3-43

**Safety:** Section 2.1.1 states that safety under the No Action Alternative is jeopardized by the Circling Visual Approach to Runway 4L after conducting ILS Runway 15R approach to visual conditions.

*Please address in Section 2.1.1 the additional facts not presented regarding the only three instances referenced in the past 5 years as safety concern examples:*

***Each** of these three proffered scenarios occurred during **Visual Meteorological Conditions, not during **IMC** for which FAA proposes the 4LRNAV to reduce late night arrival delays.*

***Each** of these involved **old** propeller (Cessna 414) and turboprop DeHavilland Dash 8 (turbo-propeller) **small** (9 passengers, 36 passengers, respectively) planes. **Neither** Cessna 414 (built in the 1970s and early 80s) nor DeHavilland Dash 8 (built in the 1980s) are identified by FAA as having any gps capability on board – necessary for RNAV if the 4LRNAV had been in place. In other words, the 4LRNAV does not address that safety issue at all.*

***Each** of the planes was in visual contact with the Logan runways, and the third scenario mentioned concerned excessive speed.*

Letter 3-44

*Please explain why the Circling Visual Approach to Runway 4L was not discontinued if it is unsafe and in light of the last sentence Section 2.1.1. of the Draft EA which states that the "Circling Visual Approach to Runway 4L is used far less frequently than other visual approaches to runway 4L."*

Letter 3-45

*Please explain why FAA did not and cannot discontinue its use if it is unsafe, and in any event why should this be a reason to subject thousands of residents to the noise and pollution impacts*

*of a concentrated RNAV path rather than mitigating that safety anomaly itself?*

Letter 3-46

*Please disclose why this safety concern was not addressed without the need for a Runway 4L RNAV procedure previously and explain why the Draft EA did not give equal prominence by including in Sections 1.2 and 2.1.1 the disclosure contained in its Appendix D page 8 that "based on consultation with Boston Consolidated Tracon (A90) personnel, **it is not expected** that [the ILS 15R circling transition to Runway 4L] will continue to be used."*

Letter 3-46

*Please address whether Runway 4L and/or Runway 4R can be used in VMC for aircraft that have previously used the ILS 15R circling transition to Runway 4L.*

Letter 3-47

*Please amend Section 1.2 of the Draft EA to explain to readers concisely why, if the ILS 15R circling transition to Runway 4L will not continue to be used, and if Runway 4L and/or Runway 4R can be used in VMC for aircraft that have previously used the ILS 15R circling transition to Runway 4L, why there is a safety based need for the proposed 4L RNAV procedure. Please concisely explain it, and do so in Section 2.1.1 without placing any material aspect of the statement in an appendix. Specifically explain why only a proposed 4L RNAV procedure can address the safety need.*

**Efficiency:** The Draft EA states in its Section 4.6.6 at page 4-16 that:

> the Proposed Action Alternative… **includes an additional 255 net arrivals** annually to the Airport that are enabled by **increased efficiency at the Airport during IMC.** An associated 255 net departures annually are also included in the noise analysis. Only two sets of flights were placed on the backbones representing the new procedure – **the 255 new net arrivals that will be able to take place in IMC** and cannot do so today, and the flights that were previously using the ILS 15R procedure and circling to a visual landing on Runway 4L. **All other flights in the No Action Alternative and the Proposed Action Alternative are identical.** The noise analysis therefore reflects changes in noise exposure **solely** due to the implementation of the RNAV (GPS) RWY 4L procedure when compared to the No Action Alternative. A more detailed explanation of all of these modeling assumptions and how they were arrived at is available in Appendix D.

Letter 3-48

*Please note that readers of the foregoing statement need to page through literally scores of pages of centroids listings in Appendix C in order to find material information that completes the above statement. Please note that Appendix C can be placed last in the Draft EA materials so that the present Appendix D is more accessible.*

Letter 3-49

*Please revise Section 4.6.6 to state there the following (from Appendix D):*

*[A] net total of 255 annual operations will be added to traffic at the Airport to represent additional operations that would currently be canceled under the No Action Alternative. This will occur because the additional gain in efficiency attributable to the Proposed Action increases*

*the Airport's hourly Average Arrival Rate (AAR) and allows additional arrival operations. These operations comprise:*

** An **additional 359 annual arrivals to runway 4L**, representing flights that are no longer canceled or delayed due to additional runway throughput available with the RNAV (GPS) RWY 4L IAP.*

** **A reduction of 104 annual arrivals to Runway 4R**, representing flights that can now use Runway 4L earlier in the day due to increased throughput and no longer need to wait to use Runway 4R.*

*Please note that the above stated calculation of how a total of 255 net added annual operations will be added to traffic at the airport deserves greater prominence in the Draft EA and should be concisely stated in Section 1 of a revised Draft EA.*

Letter 3-50

***Please confirm** that **nowhere in the Draft EA does FAA commit that the proposed 4L RNAV path will only be used in IMC conditions to provide a net total of 255 added annual operations at the airport.***

***If FAA commits to that, state so explicitly and prominently in Section 1 of a revised EA Draft.***

***If FAA does not commit to that, state so explicitly and prominently in Section 1 of a revised EA Draft.***

Letter 3-51

*Please see our related Comments below regarding the need to inform readers of the Draft EA of the noise and other health impacts of each of the foregoing eventualities:*

*—use of the 4L RNAV procedure only in IMC conditions limited to a net total of 255 added annual operations with no other changes in 4L operations; or*

*—use beyond IMC conditions and/or other permitted changes in operations such as, but not limited to, elective FMS use of gps guidance or cleared or advisory use of the proposed Runway 4L RNAV procedure in VMC.*

*In either event, prominent disclosure in plain English with accompanying graphics and table are required in order to provide objectively complete and accurate information.*

**b. Scope**

Letter 3-52

The Draft EA, at various places states that FAA is using a **single GSA.**
That GSA is stated to be comprise an area of **1,173 square miles** (Section 3.2.1) **for "purposes of assessing overall air traffic compatibility" across all 427,000 Logan Airport flight movements** (Section 3.4.6.2), and **27,080 census blocks** (Section 3.4.6.1) that include **1,054,982 people** (Table 3.4-5)

*Please state prominently in one paragraph these combined GSA characteristics.*

*Please note prominently and explicitly that use of a single 1,173 GSA does not bifurcate*

Letter 3-53

*the scope of the Assessment between (A) overall Logan air traffic compatibility, versus (B) focused evaluations of the proposed 4L RNAV path's noise and other environmental effects on residents under that path and impacts on residents already under the nearby 4R RNAV path.*

Letter 3-53

*Please revise the Draft EA to explain to its readers that the FAA is permitted to supplement its analyses to better focus on noise and other environmental impacts by using a supplemental study area for those purposes. Here we refer to such a supplemental study area as the Approach Study (ASA).*

Letter 3-54

*Please provide supplement the Draft EA to include disclosure focused on the objectively material combined impacts of aircraft traversing the proposed 4L and extant 4R RNAV approach paths (and their Visual and ILS counterparts) on residents, schools, hospitals, churches and other noise sensitive areas under and adjacent to those CSPR paths.*

Letter 3-55

*Please address in a revised Draft EA that noise perception depends critically on time and place, coincidence of event (overflight) and proximity.*

Letter 3-56

*Please acknowledge and address in a revised Draft EA that locations such as Wellesley, Hopkinton, Watertown, Medford, Newton, Kingston or Shirtburn may be relevant to overall Logan air traffic compatibility assessment, but that they are **not** near the 4L/4R conical CSPS paths corridor, nor near planes passing along those approach paths from its point of origin 15 nautical miles Southwest of Logan, where the 4L/4R paths are only 4500 feet apart, to touch down where the 4L/4R runways are 1500 feet apart.*

Letter 3-57

*Please describe in a revised Draft EA the material information concerning the noise and health impacts of planes passing along those CSPR approach paths from its point of origin 15 nautical miles Southwest of Logan, where the 4L/4R paths are only 4500 feet apart, to touch down where the 4L/4R runways are 1500 feet apart.*

*In doing so, please take describe two important aircraft noise dynamics that the Draft EA omits:*

(1) *that planes proceeding along the 4L path create so-called **noise contours** that reach to the west and east side of each plane; and*
(2) *by doing so, they extend 4L noise to the west of the path and 4R noise to its east; but also by extending 4L noise to the east toward the 4R path, and 4R noise to the west toward the 4L path create a **noise overlap** between the 4L and 4R paths increasing noise occurrence, intensity and duration in that between CSPRs overflight area.*

Letter 3-57

*Please describe the approximate area of the ASA, from its origin 15 nautical miles Southwest of Logan, where the 4L/4R paths themselves are only 4500 feet apart, to touch down where the 4L/4R runways are 1500 feet apart and also including its respective noise contour areas to the west and east of the 4L/4R CSPR approach corridor.*

c. Methodology

**Permitted Use**: The Draft EA does not define and state what the permitted use of the proposed 4L RNAV will be. **So that readers of it can understand what the expected use of the proposed Runway 4L RNAV**:

Letter 3-58

*Please state in an early and prominent section of a revised Draft EA:*

(1) *the total number of arrival aircraft that will use the proposed 4L RNAV procedure in its first, second and fifth years of operation;*
(2) *the percentage of Runway 4L arrivals that will use the proposed Runway 4L RNAV procedure in its first, second and fifth years of operation;*
(3) *the total number of arrival jet aircraft that will use the proposed 4L RNAV procedure in its first, second and fifth years of operation;*
(4) *the percentage of Runway 4L jet aircraft arrivals that will use the proposed Runway 4L RNAV procedure in its first, second and fifth years of operation.*

*So that readers of the Draft EA can understand the assumptions, if any, underlying the statements to be made upon revision of the Draft EA regarding each of the foregoing 4 total and percentage numbers, **state any important assumptions made for such, and in doing so:***

*(a) state separately what assumptions are made about permitted use, including IMC use, VMC use, and use under any meteorological conditions of FMS-guided use of the Runway 4L RNAV path by aircraft other than the 539 arrival aircraft that the Draft EA presently references;*

Letter 3-59

*(b) state clearly what assumption is made, if any, about the impact of **Covid-19 pandemic** induced uncertainties and flight curtailments in the statements to be made upon revision of the Draft EA regarding each of the foregoing 4 total and percentage numbers;*

*(c) if uncertainty due to **Covid-19 pandemic circumstances have any influence on the degree of the FAA's confidence in the statements to be made** upon revision of the Draft EA regarding each of the foregoing 4 total and percentage numbers, state in the revised Draft EA what that influence is; and*

*(d) state why the FAA is proceeding with this EA at this time when Runway 4L and Runway 4L arrivals are curtailed to a small fraction of baseline year operations and explain fully in the revised Draft EA why the FAA refused to postpone this EA process as have been repeatedly requested by the Runway 4L and 4R communities' federal, state and municipal officials if Covid-19 circumstances materially affect FAA's ability to answer matters (1) through (4) with confidence.*

The Draft EA nowhere states that the 4L RNAV procedure will not be used in VMC conditions.

The Draft EA does not contain a Table such as that contained in its 2016 IER in which there, **Table 8** states "Estimated Annual Aircraft Use of RNAV Approaches" to Runway 4L, including "Cleared IMC", Cleared VMC, "Advisory VMC" and Total annual aircraft use of 4L RNAV

approaches. That table listed **10,860** Cleared and Advisory annual aircraft use of the 4L RNAV path assuming JetBlue aircraft to be included in its analysis.

Letter 3-60

*Please revise the Draft EA to state whether the Runway 4L RNAV Procedure will be used in any way by any aircraft in VMC Conditions.*

Letter 3-61

*Please revise the Draft EA to add a table stating "Estimated Annual Aircraft Use of RNAV Approaches" to Runway 4L, including "Cleared IMC", Cleared VMC, "Advisory VMC" and Total annual aircraft use of 4L RNAV approaches so that readers can understand those matters.*

Letter 3-62

*Please similarly revise the Draft EA to state whether JetBlue aircraft will or will not use the proposed 4L RNAV path in VMC conditions and state separately whether any other airline's aircraft included in that table will be permitted to use the proposed Runway 4L RNAV path on a cleared or advisory basis and in what condition or conditions.*

Letter 3-63

*Please revise the Draft EA to specifically state what VMC approach path or paths Jet Blue aircraft will be permitted to fly in VMC conditions and whether in light of the fact that JetBlue aircraft previously used the Special RVNP procedure, JetBlue air craft will be permitted to use their FMS to build a path and glide slope. If so, state whether or not the FAA will conduct an EA regarding such procedure in advance of its use.*

**Noise Emissions Data:** In light of the statement at page 32 of Appendix A to the Draft EA that:

> **The INM standard assumption is that, when aircraft are flying an approach below 3,000 feet, they utilize ILS guidance.** While true for the vast majority of air carrier approaches at major U.S. airports, it is **not true for approaches to Logan Runway 4L.** While a non-standard profile could have been developed and used, **that was not done because reliable data for the associated noise emissions for each aircraft involved were not available.**

Letter 3-64

*Please describe how, if at all, the FAA's AEDT model developed a non-standard profile for approaches to Runway 4L for the associated noise emissions for each aircraft; and if any reliable data were used, state what it is and how it was obtained.*

Letter 3-64

*Please describe whether FAA used reliable data for the associated noise emissions for each aircraft based on any data specific to noise emissions over the ASA's arrivals corridor and its adjacent southwest noise contour areas.*

Letter 3-65

*Please explain in the Draft EA why no noise monitors were placed, on a supplemental basis in the ASA to measure the associated noise emissions for each aircraft involved in the proposed 4L RNAV procedure, and/or as a check on the reliability of AEDT modeling.*

Letter 3-65

*If the answer to the foregoing request is that field work use of a monitor for such purpose is not or would not be "practical" explain why, and if cost is a factor, state that cost per monitor, and state whether FAA has the ability to use a portable monitor that can test different locations at different times.*

**Soot and Particulates Emissions Data:** The Draft EA nowhere states that the FAA did any sample testing of aircraft engine emission particulates in the CSPR proposed 4L-extant-4R RNAV corridor and that corridor's aprons to the west and east sides of it. Closely Spaced Parallel Runway approach corridors pose a rare and exacerbated coincidence of hyper-concentrated noise and emissions.

Letter 3-66

That reality renders sole use of GSA of 1,173 square miles arbitrary and capricious as evidenced by the Draft EA's reliance on its assertion that 13 times as many people reside outside the CSPR corridor and its contour aprons as under it. That 13-to-1 assertion bears no reasonable relationship to the hyper-concentrated ASA CSPR realities that are not extant in the areas outside of the ASA. It attempts to dilute noise and pollutant impact analysis by ignoring hyper-concentration.

*Please revise the Draft EA to include measurement and health expert evaluation for the proposed Runway 4L RNAV/extant Runway 4R RNAV CSPR ASA of: aircraft engine emission particulate residue; relevant resident interviews; house clapboard and other surfaces' aircraft engine emission soot accumulation sampling; and other measurements as directed by health expertise.*

**FMS:** As quoted in Section 2A of these Comments on March 4, 2020, in response to a direct written question, the FAA Regional Administrator stated:

> When pilots are aware that they will be getting a Visual Approach to Runway 4L, they have the ability in their FMS to build a course and artificial glide slope if they choose. It would all depend on workload and Company requirements.

Letter 3-67

The Draft EA does not negate that statement and leaves a reader uninformed on this fundamentally important question: will pilots be able, depending on workload and their Company requirements, to build a course and artificial glide slope if they choose?

*Please revise the Draft EA to state yes or no to that question. Please concisely and clearly explain the import of that answer for Runway 4L approach path location and concentration in the revised Draft EA. Include in that statement whether such an FMS-built path can become a concentrated repeatedly used flight path used by that Company's flight operations. If so, state what prior FAA review, if any, will occur and what prior advisory information will be provided to residents of the ASA, including how much advance public notice will be given, and by what means, by the FAA of any proposed FMS-built path.*

**DNL:** *Please revise the Draft EA to state the following clearly, prominently and explicitly in* ***bold type****:*

Letter 3-68

***DNL is based on the yearly average annual day whether or not the applicable runway is in use.***

***For that reason, DNL dilutes the noise impacts of days in use by including days without use, thereby reducing overflights' noise impact on days in use by including in the DNL the noise impact calculation days when there are no aircraft overflying, thereby adding zero overflight noise impact for each such day and reducing annual noise impact analysis accordingly.***

Letter 3-69

*Please add to that revised Draft EA statement that due to its logarithmic nature, A-weighted decibel readings of 50dB, 60dB and 70dB scale as follows:*
*60dB is perceived as* ***twice*** *as loud as 50dB;*
*70dB is perceived a* ***four*** *times as loud as 50dB and* ***twice*** *as loud as 60dB.*

Letter 3-70

*Please include in that statement that FAA's AEDT model for the baseline year indicates that more than 150 aircraft overflew Milton Hill residents on an average annual day during the baseline year exposing residents to 60 dB or higher.*

Letter 3-71

*Please include in that statement that Logan Runways 4L and 4R approach procedures are* ***in use 34% of the year*** *according to the public Massport website. Therefore, and accordingly the significant extent that DNL dilutes days of noise effect can be determined by multiplying the DNL metric's yearly annual average days stated factor by the inverse of the yearly percentage of* ***days in use.***

Letter 3-72

*Please state that for that reason when Runways 4R and 4L were in use during the baseline year* ***in-use noise exposure*** *based on FAA's AEDT model indicates that Milton Hill residents were overflown by more than 450 flights with noise exposure above the 60dB level.*

*Please add that according to the FAA's AEDT model on the average annual day (including when Runways 4L and 4R were* ***not*** *in use Milton Hill residents were subject to more than 50 minutes of noise above the 60dB level, and therefore on days when Runways 4L and 4R were in use in the baseline year these residents were subjected on average each and every in-use day to more than two hours and half hours of noise above the 60dB level as planes overflew in consecutive order at times 50 or 60 seconds apart during peak hours of the day and night.*

Letter 3-73

*Please add that corresponding figures under the 4L Triangle, comprised of Beth Israel Hospital, St Elizabeth's Church and Milton Academy, are 66 flights per 365 days and therefore actually more than 190 flights a day creating above 60dB sound level when 4L is in use.*

Letter 3-74

Resident dB readings of jet engine overflights during this Comment Period regularly exceed **70dB** as referenced in Section 5B-1 of these Comments.

*Please revise the Draft EA to include field work measurements of peak dB readings for jet aircraft on approach to Runway 4L and 4R, during a time period following these Comments and prior to the revised EA, listing the time of each sting, flight number, departure airport, and location of the aircraft at the time of sting.*

*For reasons stated below, include whether the aircraft's landing gear were observed to be deployed during the sting for each aircraft.*

**Supplemental Metrics and Noise Contours:** The Draft EA contained no supplemental metrics and no noise contours despite repeated written requests of the undersigned federal, state and local elected officials and despite the need for them. Without such metrics, the use of the stated CSA without supplement of an ASA combined with use only of the yearly average day DNL metric without supplemental noise metrics and noise contours renders this Draft EA's noise methodology as applied arbitrary and capricious as well as materially incomplete and misleading.

*Please revise the Draft EA to include this statement (highlighted in bold and prominently placed within its noise analysis section):*

Letter 3-74

*"FAA's Order 1050.1f regarding Environmental Impacts, Section 11.4 states:* ***DNL analysis may optionally be supplemented on a case-by-case basis to characterize specific noise impacts.*** *Because of the diversity of situations, the variety of supplemental metrics available, and the limitations of individual supplemental metrics, the FICON report concluded that the use of supplemental metrics to analyze noise should remain* ***at the discretion of individual agencies.***

***Supplemental noise analyses are most often used to describe aircraft noise impacts for specific noise sensitive locations or situations and to assist in the public's understanding of the noise impact.*** *The selection of supplemental analyses will depend upon the circumstances of each particular project. In some cases, public understanding may be improved with a more complete narrative description of the noise events contributing to the DNL* ***contours with additional tables, charts, maps, or metrics. In other cases, supplemental analyses may include the use of metrics other than DNL. There is no single supplemental methodology that is preferable in all situations and these metrics often do not reflect the magnitude, duration, or frequency of the noise events under study."***

Letter 3-74

In light of the hyper-concentrated noise impacts in the ASA of the CSPR proposed Runway 4L RNAV approach procedure and its extant 4R RNAV counterpart:

*Please revise the Draft EA to disclose the Nahove 50 flights peak period Lmax 60dB Day and 50dB Night sound level readings for baseline year and the first, second and fifth years of operation of the Runway 4L procedure and the Nahove 50 flights peak period Lmax 60dB Day and 50dB Night sound level readings for baseline year and separately for those same first, second and fifth years of corresponding operation of the extant Runway 4R RNAV procedure.*

*Please revise the Draft EA to point out the Nahove Lmax metric is described by MIT avionics experts as a more appropriate measurement tool for noise effect analyses of proposed RNAV paths overflight noise impact than yearly average DNL for the reason that it focuses on the heightened noise effects of concentrated overflight paths by measuring the number of flights a day that have sound readings of at least 60 by day and 50dB ---undiluted by days without overflights.*

**Wake Turbulence Capacity Impact:** The Draft EA uses many paragraphs to address wake turbulence modeling for the CSPR 4R and 4L paths. That analysis is directed to the safety need

for lateral and vertical separation of approaching 4R RNAV path (and visual or ILS path) aircraft from the proposed 4L RNAV path.

Approach paths 4L/4R are so closely parallel paths that the wake of a plane on the 4R approach path can affect the wake of a plane on the 4L approach path and vice versa. But the Draft EA contains **no** analysis of the import of wake turbulence for the proposed 4L RNAV and its likely noise effects due to reduced aircraft separation and therefore increased overflight frequency — that is to say reduced time between aircraft overflying residents on a hyper-concentrated RNAV path by day and with its string of landing lights visible like bright beads stretching from Southwest sky for 15 miles by night.

*Please revise Section 2.2.2.2 of the Draft EA to disclose that FAA's ongoing efforts to reduce wake turbulence by "optimizing" the lateral and vertical spacing of aircraft* ***will have the effect of enabling more planes to land each day on Runway 4L once it has an RNAV procedure, and enable "optimized" 4R arrivals spacing in relation to 4L aircraft as well.*** *State the estimated increase in arrivals on Runways 4L and 4R resulting from the proposed Runway 4L RNAV procedure and wake turbulence optimization of Runway 4L and 4R approach path flights.*

Letter 3-75

*Please disclose that due to its Wake Turbulence Re-Categorization initiatives, FAA currently estimates* ***"an average capacity increase of 7 percent"*** *at applicable US airports, and achieved a* ***15 percent increase in capacity at Memphis airport****, and:*

*Please state the estimated percentage increase in arrivals on Runways 4L and 4R respectively and combined resulting from the proposed Runway 4L RNAV procedure and wake turbulence optimization of Runway 4L and 4R approach path flights.*

**Landing Gear Deployment:** The Draft EA contains no mention of noise impacts of deployed landing gear on approach path noise.

*Please revise the Draft EA to disclose that professional studies show that landing gear, when deployed, comprises 40% of total aircraft noise.*

*Please revise the Draft EA to disclose that FAA's AEDT noise model has no "data showing the actual time, aircraft speed, and aircraft location when landing gear deployed by each aircraft that arrived on runway 4L, and the flight number, aircraft type and engine model."*

Letter 3-76

*Please revise the Draft EA to disclose that for those reasons the AEDT model inputs to any noise metric are not reflective of landing gear deployment noise impacts, and for that reason are likely to materially understate aircraft approach noise impacts within the ASA as applied in this matter.*

*Please revise the Draft EA to state that residents' of the ASA routinely report that sighting Runway 4L and 4R approach path aircraft with lowered landing gear miles to the Southwest of the MIAPN and MILTT final fix location and mark on the loudness of such noise.*

*Please revise the Draft EA to include any FAA field work it does to confirm this.*

**d. Process**

The Draft EA needs to be candid and accurate regarding the Draft EA process.

*Please revise the Draft EA to disclose that the proposed 4L RNAV procedure has been highly controversial since inception and remains so. That is a fact and not for FAA to claim otherwise.*

*Please revise the Draft EA to state that the MCAC repeatedly requested that this EA process be deferred and candidly state in the text of the revised Draft EA each of the Covid-19 related reasons stated in those requests. State also the actual low number of Runway 4L jet arrivals per month beginning with April 2020 (e.g. only 7 jet arrivals that month).*

Letter 3-77

*Please disclose that at September meetings with elected officials the FAA's Regional Administrator stated that those officials could submit technical questions for FAA to answer regarding the proposed 4L RNAV and that the officials did so, in writing asking for written response from the FAA before the FAA's two virtual workshops.*

*Please disclose that the FAA never answered those questions in writing at any time, nor during either workshop other than drawing a single line onto its visualization representing the Runway 4R RNAV path which is otherwise ignored. Please include by quotation each of the elected officials' written questions by adding a new prominent Section 1.3 to the initial pages of the Draft EA.*

We reiterate that the Virtual Workshops are held to the same disclosure standard as the Draft EA and that elected officials' questions were not responded to there or otherwise addressed.

*Please disclose the written questions that were submitted by email or text or other means for each virtual workshop.*

*Please revise the Draft EA to provide a new appendix with a transcription of any question on which an FAA representative, consultant or pilot remarked and all remarks stated upon that respective question.*

Letter 3-78

*Please revise the Draft EA to state that the FAA's technical workshop team members, including its consultants, from Washington D.C. Virginia, Dallas and Raleigh Durham never visited Marshpee, Milton and Dorchester in connection with this EA, and, because of COVID-19 restrictions, never conducted an in-person session with residents, which is the standard process for a Draft EA in non-Covid-19 times. Residents were unable to have their own in person meetings on this matter due to Covid-19 restrictions.*

And there are some who say, in Europe and elsewhere, we can work with the Communists. **Let them come to Berlin.**

And there are even a few who say that it is true that communism is an evil system, but it permits us to make economic progress. **Let them come to Berlin.**

**We say:**

There are some who say that RNAV is the wave of the future. **Let them come to Milton, Mattapan and Dorchester.**

And there are some who say, in airline headquarters and airfreight offices, we can work with the FAA. **Let them come to Milton, Mattapan and Dorchester.**

And there are even a few who say that it is true that the FAA is a closed system, but permits us to make progress. **Let them come to Milton, Mattapan and Dorchester.**

The FAA-residents dynamic needs to change.

**8. THE EA FAILS TO INCLUDE CONSIDERATION OF ENVIRONMENTAL JUSTICE IMPACTS**

Letter 3-79

The Draft EA fails to assess and present environmental justice ("EJ") impacts and alternatives, as required by FAA Order 1050.1F, which sets forth the FAA's policies and procedures for compliance with the National Environmental Policy Act. The Draft EA also fails to comply with Executive Order 12898, "Federal Actions to Address EJ in Minority and Low-Income Populations," by providing (1) meaningful public involvement by minority and low-income populations and (2) analysis, including demographic analysis, which identifies and addresses potential impacts on those populations that may be disproportionately high and adverse.

Milton borders the Boston neighborhoods of Mattapan to the west and Dorchester to the north. Mattapan, Dorchester and the western part of Milton have large minority populations and low-income populations. The FAA is aware that the geographic area overflown by arrivals to the closely-spaced parallel runways 4L and 4R includes communities with populations exceeding the poverty threshold and/or the minority threshold. See Attachment 4 to the FAA's March 20, 2017 Air Traffic Initial Environmental Review relating to the reconstruction of Runway 4R-22L, the temporary implementation of an RNAV approach to runway 4L, and a "side-step" maneuver to the RNAV approach for runway 4R). The communities shown in said Attachment 4 include Mattapan, Dorchester and parts of Milton.

Both FAA Order 1050.1F, Paragraph 2-5.2.b, and Executive Order 12898 require the FAA to provide an opportunity for meaningful public involvement by minority and low-income populations on proposed actions. For the reasons stated above in Section 2.B, residents of Milton, Mattapan and Dorchester have had no meaningful opportunity to provide input on the FAA's analysis of the impacts of the Draft EA. Since the onset of the COVID-19 pandemic in February, 2020, residents of Mattapan, Dorchester and parts of Milton have dealt with a high

incidence of COVID-related illness and economic disruption. Social gatherings have been restricted, preventing residents from meeting to confer about the Draft EA. Many residents do not have internet access, and public libraries have been either closed or limited to short visits.

In Section 3.4.7 of the Draft EA, the FAA noted that its environmental analysis of the proposed 4L RNAV must consider "the potential of the Proposed Action Alternative to cause disproportionate and adverse effects on low-income or minority populations. In the event that adverse impacts are determined, applicable mitigations will be explored in order to avoid or minimize disproportionate impacts."

In Section 4.7 of the Draft EA, the FAA concluded that:

> Under the Proposed Action Alternative, there are no Census block groups of low-income concern that would exceed any applicable thresholds of significance for noise impact or air quality.
>
> While the FAA does not define a threshold of significance associated with visual impacts, visual impacts associated with the 255 net new flights, as well as the flights that previously flew the ILS RWY 15R and transitioned visually to a landing on Runway 4L, that now use the RNAV (GPS) RWY 4L approach in the Proposed Action, occur over an area with a high concentration of EJ Census block groups.
>
> Additionally, it should be noted that the small increase in $CO_2$ associated with the 255 new flights, while marginal in the context of total Airport $CO_2$ emissions, does similarly occur over an area with a high concentration of EJ Census block groups. However, these new arrival operations comprise less than 0.5% of all arrivals at the Airport and given the high volume of flights currently using the Airport, any potential impacts are likely to be small and not detectable to most of the overflown population. As such, no persons of low income or minority populations are expected to experience disproportionately high and adverse effects. Accordingly, under the Proposed Action Alternative there would be no significant EJ impacts.

Letter 3-80

The EJ analysis underlying the Draft EA considers only the "255 net new flights" that the FAA anticipates will use the Runway 4L RNAV in the first year of its operation (i.e., 359 minus 104 that otherwise would have arrived to Runway 4R). By taking into account only 255 flights, the FAA's EJ analysis is incomplete and inadequate. The FAA failed to consider the 4L JetBlue special path that flew over Milton, Mattapan and Dorchester and where those aircraft will fly in VMC and IMC if the 4L RNAV procedure is adopted, using Jet Blue, FMS or otherwise. Moreover, the Draft EA contains no data or images of flight path tracks over Mattapan in the baseline comparison year.

At the October 23, 2020 workshop, an FAA representative stated that the 4L JetBlue special path has not been used since 2014 and will be cancelled if the proposed 4L RNAV is implemented. However, on many other occasions, FAA representatives have stated that any airline that has an

Letter 3-81

arrival path programmed into its flight management system can request and obtain permission to use such path. Therefore, the former 4L JetBlue special path, even if it were to be officially "cancelled", can be expected to remain in use by JetBlue and potentially other airlines. Yet, the Draft EA provides no information or analysis concerning the number of flights that would continue to utilize the 4L JetBlue special path (or use the 4L RNAV in lieu of it). Therefore, residents of Mattapan, Dorchester and the western part of Milton and their respective elected officials have no way of knowing what impact this "back door" use of the 4L JetBlue special path will have upon them.

Letter 3-82

At the FAA's October 28, 2020 workshop, a Milton official asked the following question: ***"What is the expected number of jet aircraft that will pass over Mattapan in the first year of operation after the proposed 4L RNAV path is implemented?"*** The FAA could not answer this question. An FAA representative merely repeated that 359 flights are expected to use the 4L RNAV in its first year of operation. That fact is irrelevant to the question because the proposed 4L RNAV path does not fly over Mattapan. The Draft EA should have analyzed the impacts, including E2 impacts, of the 4L JetBlue special path as well as the anticipated use of the 4L RNAV. Not doing so is another fatal flaw in this Draft EA.

## 8. THE FAA FAILS TO IDENTIFY, EXAMINE AND PURSUE AVAILABLE MITIGATION MEASURES

Letter 3-83

The Draft EA fails to identify, examine, and pursue available mitigation measures. This requirement under a complete NEPA analysis requires an agency to evaluate measures to mitigate the impacts of the proposed/chosen alternative.

On page 85 of the Draft EA, Appendix X, the FAA provides the total of its mitigation analysis, as set forth below:

> VII. Mitigation. Are there measures, which can be implemented that might mitigate any of the potential impacts, i.e., GPS/FMS plates, navaids, etc.?
> __Yes X No __ N/A
> **There are no impacts that require mitigation per FAA environmental requirements.**

This is the sum total of the FAA's effort to address mitigation. Of course, because of the scope of the EA, and how it defined the impacted areas, diluting the impacts on certain residents, then of course the FAA didn't identify any impacts which required mitigation.

We note the following additional points:

There is no need to mitigate the asserted 15R Circling procedure safety risk—that VMC procedure has been discontinued.

The 4L RNAV IMC procedure won't mitigate a withdrawn VMC procedure that had no substantial safety need documented by this Draft EA.

As noted in Section 6 of these Comments, the Draft EA at Section 2.1.1 states that safety under the No Action Alternative is jeopardized by the Circling Visual Approach to Runway 4L after conducting an ILS Runway 15R approach to visual conditions.

Letter 3-84

Yet, this safety concern was not addressed prior to the asserted the need for a Runway 4L RNAV procedure previously and the Draft EA at Appendix D page 8 states that "based on consultation with Boston Consolidated Tracon (A90) personnel, **it is not expected that [the ILS 15R circling transition to Runway 4L] will continue to be used."**

Given that the ILS 15R circling transition to Runway 4L will not continue to be used, and if Runway 4L and/or Runway 4R can be used in VMC for aircraft that have previously used the ILS 15R circling transition to Runway 4L, there is no safety based need for the proposed 4L RNAV procedure.

**10. RESIDENT COMPLAINTS, COMMENTS AND OBSERVATIONS AND THE CONCLUSION TO THESE COMMENTS**

**a. Complaint Data from Residents**

There is, by this date, mountains of data from Milton residents which indicate that the noise from airplanes in Milton is clearly heard above background noise in both commercial and residential areas, and the impact of that noise is increasing as new RNAVs are implemented. Residents of Milton filed only 102 noise complaints in 2012 21,796 noise complaints were filed in 2016, and 41,475 noise complaints were filed in 2019, which demonstrates the serious impact of these RNAVs on the overflown communities, particularly the cumulative impact from increasing the number of flights. The Logan Noise Abatement Office received 2,131 total noise complaints in 2012, rising to 38,046 total noise complaints in 2016, and X in 2019. Arlington, Belmont, Cambridge, Cohasset, Dorchester, Hull, Hyde Park, Jamaica Plain, Medford, Nahant, Roslindale, Roxbury and Somerville have all filed an escalating number of noise complaints since 2012. The courts have recognized that noise complaints, in and of themselves, are substantial evidence of a noise problem, even absent corroborating data showing a DNL above 65. Helicopter Association International, Inc. v. FAA, 722 F.3d 430, 435-37 (D.C. Cir. 2013).

Specifically in Milton, between January 1, 2012 and October 31, 2020, residents of the Town filed 155,554 noise complaints, with complaint volumes rising steadily at a compound annual growth rate of 135% until 2020 when the pandemic significantly curtailed air traffic globally. (Note: Logan Airport is operating at 40% of 2019 volume through October 31, 2020, after rising to more than 109% of 2019 volume in January and February, and falling to only 16% of the 2019 volume in May).

Total number of noise complaints filed per year:

2020 - 23,654
2019 - 41,475
2018 - 34,902
2017 - 23,940

Therefore, the undersigned federal, state and municipal elected officials, respectfully request that this terribly flawed, arbitrary, and capricious EA process should be cancelled and rescinded, and the Draft EA withdrawn.

Respectfully submitted by:

Congressman Stephen F. Lynch
Massachusetts Senator Walter F. Timilty
Massachusetts Representative William J. Driscoll, Jr.
Boston City Councilor Andrea J. Campbell
Boston City Councilor Ricardo Arroyo
Milton Select Board

## RESPONSE

The responses to the 57-page Town of Milton letter are assumed to be continuous and consequently acronyms, etc. are assumed to carry through the associated RESPONSES. Note that this letter was received twice (via both mail and email), but as both submissions were identical, it will only be responded to once.

*LETTER-3-1*

The 2016 IER is briefly discussed in Chapter 1 of the 2020 Draft EA and a copy is provided in Appendix A. This comment references the instructions about Community Involvement in 2016 IER (page 68) and then mentions that there was opposition to the proposed project, which was part of the aforementioned 2016 IER. The 2016 IER is included in the 2020 Draft EA for the

primary purpose of providing contextual history of the development of the Proposed Action. The conclusions and analysis of the 2016 IER are not applicable to this environmental assessment.

The Proposed Action investigated in the 2020 Draft EA was not built with any particular airline in mind and will be available for all airlines to use within the normal air traffic flow at the Airport.

*LETTER-3-2*

The National Defense Authorization Act of 2017, Section 341(b)(4) states that the FAA Administrator must review any categorical exclusions made on or after February 12, 2012 until December 2016. While the Proposed Action was determined to qualify for a Categorical Exclusion as part of the 2016 IER, the decision was made by the FAA to continue the environmental review in the preparation of this environmental assessment before implementing the Proposed Action. Therefore, the FAA is not relying on this provision of the National Defense Authorization Act in its review of the Proposed Action.

*LETTER-3-3*

The Federal Aviation Administration (FAA) has committed to determine if there are significant environmental impacts associated with implementing the RNAV (GPS) RWY 4L procedure at Boston Logan International Airport (the Airport). An initial concept that provided safety and efficiency benefits was considered in the 2016 Initial Environmental Review (2016 IER). However, scarce funding prevented the FAA from advancing that concept any further. After the effort had been paused in 2016, there were several safety incidents associated with aircraft landing at the Airport--see Section 2 of the 2020 Draft EA. Careful review of the cause of those incidents lead to the conclusion that safety benefits from the proposed action would have avoided or mitigated the risks from those incidents. This analysis of the safety incidents resulted in the proposed action now being identified as a priority safety initiative, and funding was allocated to complete the analysis.

The FAA chose to include the 2016 IER as an appendix to the 2020 Draft EA to provide context for the proposed action by documenting the history on the development of the proposed action. Aside from providing context, 1) while the action described in the 2016 IER is similar, it is not the same as the proposed action, and 2) the analysis methodology in the 2016 IER is not the same as that used in 2020 Draft EA. Thus, it is not appropriate to take the 2016 IER as anything other than documentation of the thoughtful and careful approach FAA has taken in fine tuning the proposed action.

*LETTER-3-4*

Air traffic continues to recover since reaching a nadir in April 2020. The continued aviation industry recovery since publication of the 2020 Draft EA reinforces the wisdom of FAA's observation that air operations had already begun to recover. FAA's mission is to provide the safest and most efficient aviation system in the world, and the Proposed Action provides both safety and efficiency benefits, regardless of activity levels.

Additionally, Order 1050.1F does not require any meetings or workshops to be held for an EA, but FAA went to extraordinary lengths of ensuring residents could be heard by holding virtual public workshops and creating a project web site. This kept the public safe during the pandemic while also allowing voices from the community to be heard. Also, two Congressional and public official briefings were held on September 21 and 22nd, 2020.

*LETTER-3-5*

The 2016 IER is included in the 2020 Draft EA for the primary purpose of providing contextual history of the development of the Proposed Action. The conclusions and analysis of the 2016 IER are not applicable to this environmental assessment.

Section 2.1.1 of the 2020 Draft EA provides a description of a number of recent documented safety incidents that would have been avoided or mitigated had the Proposed Action been implemented. Further, the Final Environmental Assessment has been updated to reflect FAA's March 29, 2021 decision to deny a waiver to incorporate safety logic alerts onto the ILS RWY 15R transition to Runway 4L approach path. The FAA believes the subsequent analysis of recent incidents conclusively demonstrates that there would be a material improvement in safety if the Proposed Action were implemented.

*LETTER-3-6*

The visual approach to Runway 4L is generally used only in the case of marginal Visual Meteorological Conditions (marginal VMC) - in full VMC aircraft can make a fully visual approach to Runway 4L. That is why there are so few aircraft that currently use this approach - it is not available in Instrument Meteorological Conditions (IMC), and it is not generally used in full VMC. Aircraft that can use the visual approach to Runway 4L are small, maneuverable aircraft – large aircraft cannot use this approach. However, most of these aircraft do have Global Positioning Systems (GPS) and often have the ability to fly Area Navigation (RNAV) procedures. Keeping the current procedure to Runway 4L available allows for the few aircraft that do not have that capability to maintain access to the Airport in cases where winds favor using Runway 4L and 4R for approaches in marginal VMC. As stated in the 2020 Draft EA it is not expected to be used often - in fact, it will likely be used less than it is today in the case that the RNAV (GPS) RWY 4L procedure is available.

*LETTER-3-7*

The JetBlue Special Procedure was originally evaluated under NEPA, and a categorical exclusion (CATEX) was issued in 2013. However, the JetBlue Special Procedure has been subject to a Notice to Airmen (NOTAM) rendering it not authorized for use since 2014. There are currently no plans to cancel the NOTAM or otherwise approve the procedure for further use.

When an aircraft is approved for a visual approach, ATC does not control the path that the flight crew uses to approach the runway at that point. The crew is left to approach at their own discretion. JetBlue aircraft, as well as any other aircraft, are allowed to utilize instrument approach guidance on a visual approach if they choose to do so. This includes FMS-constructed approaches – as long as there are no aspects of the approach that conflict with ATC instructions, approaches can be flown in any reasonable manner necessary for the flight crew to execute a safe landing. JetBlue aircraft, and all other aircraft, will be able to fly existing arrival procedures into the Airport and if the Proposed Action is approved, they will also be able to fly the RNAV (GPS) RWY 4L procedure.

*LETTER-3-8*

Aircraft that are cleared for a visual approach to Runway 4L will be overflying the same areas in the Proposed Action as they do currently. Any use of the RNAV (GPS) RWY 4L procedure will only assist with tracking the runway centerline, which pilots on a visual approach and not using the procedure as guidance would also be doing, only without the benefit of vertical and lateral guidance in the flight deck. An aircraft cannot be cleared for the visual approach until the flight

crew has the runway in sight, so at the point in time where an aircraft might utilize the RNAV (GPS) RWY 4L approach, it will already be maneuvering to line up with the runway. Therefore, providing a breakdown of predicted ATC-directed use of the RNAV (GPS) RWY 4L procedure compared to pilot-initiated use of the procedure for advisory purposes is not practical nor useful because both sets of flights will be maneuvering in the same areas as they are today and would not significantly differ in their paths to the runway once they have been cleared for the visual approach. Notwithstanding the uncertainty and the fact that aircraft will already be lining up with the runway following existing tracks, in response to the public's concerns, the FAA conducted a sensitivity analysis for informational purposes which assumed a very aggressive (and in the FAA's view, unrealistic) scenario in which 100% of aircraft landing on Runway 4L would use the procedure. The results of the sensitivity analysis are located at Appendix B and reveal that even in this aggressive scenario there will be no reportable or significant noise increases.

*LETTER-3-9*

The FAA has noted the questions and many of the topics brought up in these questions were discussed in the Public Workshops. The specific questions were very technical and requested that additional technical analyses be performed. The questions submitted were all considered as comments on this environmental assessment and as such comment responses have been prepared.

*LETTER-3-10*

The number of flights expected to use the new procedure is described in Section B.3.2 of Appendix B in the 2020 Draft EA. This includes 359 flights per year listed in Table B.5 plus the 594 flights that previously flew the ILS RWY 15R visual transition to Runway 4L approach. This is estimated based on likely changes from the flight activity in the baseline year.

*LETTER-3-11*

Detailed flight data for a full year of operations at the Airport were evaluated for this environmental assessment. In order to fully understand operations at the Airport, multiple discussions were held with ATC to understand how the Proposed Action would be flown in order to model the Proposed Action properly and gathered resources data from multiple online public databases in order to capture every potential resource that may be impacted by the Proposed Action. A site visit was not ruled out as part of this environmental assessment, but a large amount of data was able to be collected on the existing operations, the Proposed Action, and the potential resources without visiting the Airport.

The public workshops were not held in person as public health officials were advising against large gatherings of people and they were strongly recommending social distancing. Also, many meeting venues remained closed due to ongoing concerns about COVID. The procedure is critical to flight safety at the Airport. Implementing new flight procedures takes time, and the study team decided to move forward with this process so that the procedure can be made available to pilots and ATC personnel as soon as practicable.

*LETTER-3-12*

The topics covered in these technical questions were generally discussed in the Public Workshops and these questions submitted would be addressed as comments on the 2020 Draft EA.

*LETTER-3-13*

The comment requests that the environmental assessment consider all parts of the arrival paths into both Runway 4L and Runway 4R as the approach paths often affect the same neighborhoods due to the closeness of the approach paths and the lateral propagation of noise. The environmental assessment used all operations into both Runway 4L and 4R when considering the impact of the Proposed Action within the General Study Area (GSA). The GSA was defined by identifying the area where the Proposed Action could potentially cause a change in environmental conditions, which encompassed all arrival routes below 10,000 feet for both Runway 4L and Runway 4R.

*LETTER-3-14*

Activity on Runways 4L and 4R—closely spaced parallel runways (CSPR)-- was considered and simulated as part of the noise analysis in this environmental assessment. When considering the environmental impact of the Proposed Action, two alternatives were prepared: a No-Action Alternative and a Proposed Action Alternative. Both alternatives include the activity on all runways at the Airport with the Proposed Action Alternative only adding the additional activity happening from the Proposed Action to the environmental analysis.

*LETTER-3-15*

This comment suggests that a smaller more focused GSA should have been used instead of the 1,173 square mile GSA used in the 2020 Draft EA. The GSA was defined by identifying the area where the Proposed Action could potentially cause a change in environmental conditions rather than determined arbitrarily. The Proposed Action consists of four ATC transitions (NUNZO, WOONS, Cape-area, Left-downwind), which cover a wide area and had the potential to cause impacts across that wide area. Apart from the Section 106 analysis, which used a more focused Area of Potential Effect for its analysis of historic properties, the environmental analysis was equally applied across the GSA. It should be noted that the GSA appears to be inclusive of the suggested study area--referred to in the comment as the CSPR.

*LETTER-3-16*

The activity on Runways 4L and 4R was considered and simulated as part of the noise analysis in this environmental assessment. When considering the environmental impact of the Proposed Action, two alternatives were prepared: a No-Action Alternative and a Proposed Action Alternative. Both alternatives include the activity on all runways at the Airport with the Proposed Action Alternative only adding the additional activity happening from the Proposed Action to the environmental analysis.

This comment suggests that a smaller more focused GSA should have been used instead of the 1,173 square mile GSA used in this environmental assessment. The GSA was defined by identifying the area where the Proposed Action could potentially cause a change in environmental conditions rather than determined arbitrarily. The Proposed Action consists of four ATC transitions (NUNZO, WOONS, Cape-area, Left-downwind), which cover a wide area and had the potential to cause impacts across that wide area. In addition, the Proposed Action is expected to cause an additional 255 departures per year from Runway 27. Apart from the Section 106 analysis, which used a more focused Area of Potential Effect for its analysis of historic properties. The environmental analysis was equally applied across the GSA. It should be noted that the GSA appears to be inclusive of the suggested study area--referred to in the comment as the CSPR.

*LETTER-3-17*

The comment requests that this environmental assessment consider all parts of the approaches to Runway 4L and Runway 4R as the paths often affect the same neighborhoods due to the closeness of the paths and the lateral propagation of noise. This environmental assessment used all arrivals to both Runway 4L and 4R when considering the impact of the Proposed Action within the GSA. The GSA was defined by identifying the area where the Proposed Action could potentially cause a change in environmental conditions.

The 2016 IER is included in the 2020 Draft EA for the primary purpose of providing contextual history of the development of the Proposed Action. The conclusions and analysis of the 2016 IER are not applicable to this environmental assessment. The Proposed Action investigated in the 2020 Draft EA was not built with any particular airline in mind and will be available for all airlines to use within the normal air traffic flow at the Airport.

*LETTER-3-18*

In the Virtual Workshops, the following question was asked, "Do you measure the noise? Are there noise monitors out there in the neighborhoods? Did you use those to calculate these noise levels?" The FAA's commenter answered that 1) the FAA is required to use noise modeling instead of noise measurements, 2) noise modeling allows the FAA to estimate noise levels over a large area, and 3) modeling allows the FAA to estimate noise levels of future aircraft operations. The FAA is required by its orders to calculate the Day-Night Average Sound Level (DNL) value for the No-Action and Proposed Action alternatives across the entire GSA in each of 27,080 census blocks. Since monitoring would only provide information about the current noise levels, it would have limited value in understanding the consequences of the Proposed Action.

The additional comments referenced in Section 5 have been answered there.

*LETTER-3-19*

Field measurements aggregate all sources of pollution regardless of source, obfuscating the impacts of aircraft. Further, such measurements would only set a baseline, providing little insight into how the Proposed Action would affect air pollution. The use of regulatory models provides a way to look at just the impact of aircraft emissions and carefully discern the consequences of the Proposed Action. The analysis that was undertaken considered the air quality impacts cited in the comment and used the most scientifically appropriate methodology.

*LETTER-3-20*

No response required.

*LETTER-3-21*

An air quality analysis and a noise analysis using FAA’s standard methodology considered whether the Proposed Action would exceed any of the FAA’s significance thresholds identified in FAA Order 1050.1F. The noise analysis in this environmental assessment determined that there were no significant impacts resulting from the Proposed Action.

The counties within the GSA are found to be in Attainment for all of the criteria pollutants—see EPA Greenbook, 2020. The Air Quality section of the 2020 Draft EA identifies emissions for the No-Action Alternative and Proposed Action Alternative up to the mixing height as regulatorily required by the FAA —mixing height is the top of the vertical region of the atmosphere in which pollutant mixing occurs and affects ground level concentrations. The net change in all the criteria

pollutants were below the *de minimis* limits as determined by the EPA for both nonattainment and maintenance areas. As such, the Proposed Action is not expected to cause any pollutant concentrations to exceed any of the National Ambient Air Quality Standards and thus will not impact air quality.

*LETTER-3-22*
Section 6-2.2 of Order 1050.1F states that

*"Scoping, as described in 40 CFR § 1501.7, CEQ Regulations, is optional for EAs. Scoping can be particularly useful when an EA deals with uncertainty or controversy regarding potential conflicts over the use of resources or the environmental impacts of the proposed actions. The scoping process can provide a transparent way to identify environmental issues, focusing the analysis on the most pertinent issues and impacts."*

As applied to this environmental assessment, since there is no uncertainty over the most pertinent environmental issues and the impacts are clearly understood, scoping would not have been particularly useful.

*LETTER-3-23*
The activity on Runways 4L and 4R was considered and simulated as part of the noise analysis in this environmental assessment. When considering the environmental impact of the Proposed Action, two alternatives were prepared: a No-Action Alternative and a Proposed Action Alternative. Both alternatives include the activity on all runways at the Airport with the Proposed Action Alternative only adding the additional activity happening from the Proposed Action to the environmental analysis. The Proposed Action Alternative considers the impact of the Proposed Action in addition to the already existing activity at the Airport.

The cumulative impacts section was written to identify and analyze projects that could collectively result in a significant impact when considered together with the Proposed Action.

*LETTER-3-24*
Comment Noted. The discussion of the proposed noise impacts resulting from the Proposed Action can be found in Section 4.6 of the 2020 Draft EA. The noise assessment within this environmental assessment determined that there are no significant or reportable increases in noise resulting from the Proposed Action.

The discussion of the proposed cumulative impacts resulting from the Proposed Action can be found in Section 4.8 of the 2020 Draft EA. This section has determined that the Proposed Action Alternative will not create an impact that will reach significant or reportable noise thresholds when considered cumulatively with the consequences of past, present, and reasonably foreseeable projects.

*LETTER-3-25*
The impacts of the proposed overflights from the Proposed Action were assessed across multiple impact categories as part of the 2020 Draft EA and the impact has not been found to exceed any of the significance thresholds put forth by FAA Order 1050.1F.

*LETTER-3-26*
It is estimated that a total of 359 operations that will follow the proposed RNAV (GPS) RWY 4L procedure in its first year of operation. These operations consist of 255 net new arrivals to the

Airport enabled by reduced arrival delays during IMC, as well as 104 arrivals that would use Runway 4R with additional delay without the procedure in place. In addition, 594 small, maneuverable aircraft that currently utilize the ILS RWY 15R transition to Runway 4L approach during marginal VMC will also utilize the RNAV (GPS) RWY 4L approach in the FAA 's Proposed Action. The rate of traffic growth thereafter is not a part of the scope this environmental assessment as traffic growth at the Airport is not affected materially by the presence of this proposed procedure. This procedure addresses safety and efficiency at the Airport primarily during periods of IMC.

*LETTER-3-27*

As stated in the 2020 Draft EA, the RNAV (GPS) RWY 4L approach will be used when the Airport is experiencing IMC while in a Northeast configuration. The 255 net new arrivals per year is estimated based on the expected change if the procedure had been available in the Baseline year. This was determined by considering the reduced delays that would occur during IMC should the RNAV (GPS) RWY 4L procedure be implemented. The FAA cannot commit to this number as it will be variable based on the amount of time that the Airport spends in IMC while in a Northeast configuration. The less this weather condition happens, the less that this procedure will be used and vice versa.

The JetBlue Special Procedure has been subject to a Notice to Airmen (NOTAM) rendering it not authorized for use since 2014. There are currently no plans to cancel the NOTAM or otherwise approve the procedure for ATC-assigned use. JetBlue aircraft were modeled as flying the current suite of procedures available at the Airport.

*LETTER-3-28*

JetBlue aircraft (as well as other aircraft) will have the RNAV (GPS) RWY 4L procedure available for advisory use during VMC. However, the circumstances under which this procedure can be used for advisory purposes are limited. If an arriving aircraft is receiving radar vectors to Runway 4L but has not yet been cleared for a visual approach to the runway, the aircraft cannot use the RNAV (GPS) RWY 4L procedure for advisory purposes – the flight crew must continue to follow ATC instructions. However, upon receiving clearance for the visual approach to Runway 4L the flight crew may proceed to the runway at their discretion and may use the RNAV (GPS) RWY 4L procedure for advisory purposes if desired. Note that clearance for the visual approach to Runway 4L is usually given at least five miles from the runway threshold, at a point where flight crews would usually have established themselves on a stabilized visual glidepath to the runway and be able to proceed with a normal visual landing from that point. Thus, advisory utilization of this procedure will not significantly change the flight paths for aircraft that have been cleared for the visual approach. Additionally, flights that have not yet been cleared for the visual approach will continue to be vectored as they are today in VMC, resulting in no changes to their flight paths relative to current operations. Please see Section 2.2.1 of this EA for further details

*LETTER-3-29*

The quoted text from Section 4 refers to a section of the 2016 IER, which is provided in Appendix A of the 2020 Draft EA. The 2016 IER is included in the 2020 Draft EA for the primary purpose of providing contextual history of the development of the Proposed Action. The conclusions and analysis of the 2016 IER are not applicable to this environmental assessment.

The Proposed Action investigated in the 2020 Draft EA was not built with any particular airline in mind and will be available for all airlines to use within the normal air traffic flow at the Airport.

*LETTER-3-30*

When an aircraft has been cleared for a visual approach, the pilot of that aircraft can proceed to the runway at their discretion. Pilots are allowed to use instrument approaches for advisory purposes only (such as guidance) in these circumstances. Since the flight tracks of aircraft that fly visual and instrument approaches tend to converge as aircraft approach the runway, radar data does not provide any context as to the frequency at which pilots use instrument approaches as guidance in VMC or marginal VMC conditions. In response to public comments, the FAA prepared a sensitivity analysis using a very aggressive usage scenario, which is included in Appendix B to the Final EA. Even in that aggressive scenario, which assumed all arriving aircraft to Runway 4L would use the RNAV (GPS) RWY 4L procedure, there were no reportable or significant noise increases. The largest increase observed at any population centroid was an increase of DNL 2.2 dB. The FAA believes its original assumptions were reasonable; however, this modeling effort in response to public comments was for informational purposes and demonstrates that even if more aircraft use the procedure than expected by the FAA, it would not cause a reportable or significant noise change compared to existing conditions.

*LETTER-3-31*

The seven days that the FAA identified as what the commenter described as "extended inclement weather days" were identified based on identified ATC criteria for what would likely cause significant weather-related delays at the Airport. There are other days when the time criteria for IMC is satisfied, but the Airport is not in a Northeast configuration. There are also other days when the Airport is in the Northeast configuration in IMC, but the weather lasts a shorter period of time and is not responsible for large-scale cancellations that day. In these cases, the model does not assume any future changes as the Airport could operate the exact same way in the future as it does today. The RNAV (GPS) RWY 4L procedure does not add any capacity at these times so there would be no rationale to change its operation or the mix of arriving aircraft to Runway 4L and Runway 4R in the Northeast configuration.

*LETTER-3-32*

The analysis completed by the FAA is based on the number of flights canceled today that would not be expected to be canceled if the RNAV (GPS) RWY 4L procedure was implemented. The 3,600 delayed flights number cited by the commenter isn't relevant because the model treats a flight identically for noise purposes even if (for example) it was originally scheduled to land at 3:00 p.m. and instead landed at 6:00 p.m. due to weather-related delays. However, if a flight that was supposed to land at 8:00 p.m. is delayed until midnight, it receives a 10 dB DNL noise penalty to represent increased annoyance to residents and businesses during the overnight hours. This penalty is applied to any operation that takes place between 10:00 p.m. and 6:00 a.m. As a result, the model only considers the additional set of flights that would be able to operate normally if the RNAV (GPS) RWY 4L procedure was implemented.

*LETTER-3-33*

The methodologies included in the 2020 Draft EA follows FAA guidance documents for the preparation of an environmental analysis and the use of the DNL metric is consistent with FAA standard practices.

*LETTER-3-34*

Comment noted.

*LETTER-3-35*

The activity on Runways 4L and 4R was considered and simulated as part of the noise analysis in the 2020 Draft EA. When considering the environmental impact of the Proposed Action, two alternatives were prepared: a No-Action Alternative and a Proposed Action Alternative. Both alternatives include the activity on all runways at the Airport with the Proposed Action Alternative only accounting for additional activity that the new procedure is directly responsible for to the environmental analysis.

In line with FAA Order 1050.1F, the noise impacts of the Proposed Action are presented in change-of-exposure tables and maps of population centers to identify where noise will change by the following specified amounts instead of the requested noise contours.

- For DNL 65 dB and higher: +1.5 dB
- For DNL 60 dB to <65 dB: +3 dB
- For DNL 45 dB to <60 dB: +5 dB

DNL is the noise metric required by the FAA for NEPA studies. DNL includes the cumulative noise generated by the average aircraft operations across an entire year with an additional weighting for operations occurring at night (10:00:00 pm to 6:59:59 am) to account for the increased sensitivity of communities to noise occurring at night.

*LETTER-3-36*

DNL is the noise metric required by the FAA for NEPA studies. DNL includes the cumulative noise generated by multiple aircraft operations, with an additional weighting for operations occurring at night (10:00:00 pm to 6:59:59 am) to account for the increased sensitivity of communities to noise occurring at night. The use of this metric is required by FAA Order 1050.1F.

*LETTER-3-37*

FAA determined supplemental metrics were not necessary as part of this environmental assessment. DNL is the noise metric required by the FAA for NEPA studies. DNL includes the cumulative noise generated by multiple aircraft operations, with an additional weighting for operations occurring at night (10 pm to 6:59:59 am) to account for the increased sensitivity of communities to noise occurring at night. While DNL analysis may also be supplemented on a case-by-case basis, the Proposed Action will have limited changes to operations at BOS and the noise analysis showed that the Proposed Action does not have an appreciable effect in the noise exposure ranges associated with local communities or other resources. The data supporting this statement can be found in Table 4.6-3 of the 2020 Draft EA.

*LETTER-3-38*

This comment conflates two actions that have independent utility and have little operational overlap. First, the key efficiency benefit of the project is that the Airport Arrival Rate (AAR) for Runway 4L and 4R will increase by approximately four aircraft per hour during IMC conditions when the Airport is in a Northeast configuration. Secondly, any reduction in aircraft spacing afforded by wake re-categorization are unlikely to affect operations in IMC conditions because wake turbulence is not a controlling factor on aircraft separation during IMC. Outside of IMC conditions the AAR can generally accommodate the demand from inbound aircraft.

*LETTER-3-39*
During IMC the AAR is often unable to meet the demand of inbound aircraft and delays result. The Proposed Action will increase the AAR by approximately four additional aircraft per hour during IMC. The Proposed Action is not expected to affect the AAR outside of IMC and is not expected to change the runway usage outside of IMC. The Proposed Action is independent of any future wake recategorization effort by the FAA. The estimated runway usage was modeled using these assumptions.

*LETTER-3-40*
The lowering of landing gear is a factor that is considered with respect to the noise and air quality modeling of the Proposed Action. This parameter is contained within the standard Approach Profiles within the Aviation Environmental Design Tool (AEDT). To quote from Appendix K.2.2.1 of the AEDT User Manual in reference to approach profiles in the model:

"The four Descend steps start at 6000, 3000, 1500, and 1000 feet AFE. They bring an airplane from zero-flaps configuration, terminal-area entrance speed, down to landing-gear/flaps configuration, final-approach speed."

This section gives further detail and parameter about the approach profiles within AEDT but this quote notes that the landing gear deployment is considered within AEDT.

*LETTER-3-41*
FAA is committed to full transparency and technical accuracy in all analysis. It is important to note that this environmental assessment has been prepared in accordance with the requirements of FAA Order 1050.1F.

*LETTER-3-42*
The FAA has gone well beyond the regulatory requirements of 40 CFR 1500 and Order 1050.1F, by 1) choosing to elevate the environmental review from a Categorical Exclusion to an Environmental Assessment, 2) completing two virtual public workshops when none were required, 3) creating a project website, and 4) preparing an online tool that lets individuals find the noise exposure at any property in the GSA.

This commitment to informing the community reflects FAA's interests in ensuring the public can fully understand the impacts of the Proposed Action.

*LETTER-3-43*
Section 2.1.1 of the 2020 Draft EA provides a description of several recent safety incidents that would have been avoided or mitigated had the Proposed Action been implemented. Further, the Final environmental assessment reflects FAA's March 29, 2021 decision to deny a waiver to incorporate safety logic alerts onto the ILS RWY 15R visual transition to Runway 4L approach. The FAA believes the subsequent analysis of recent incidents conclusively demonstrates that there would be a material improvement in safety if the Proposed Action were implemented.

*LETTER-3-44*
Implementation of the RNAV (GPS) RWY 4L procedure will enhance aviation safety when compared to the ILS RWY 15R visual transition to Runway 4L approach. The existing approach requires aircraft to maneuver at low altitude through congested airspace, often during marginal VMC. ATC is also tasked with monitoring aircraft on this approach in these same marginal

conditions while continuing to safely monitor and instruct other aircraft using the Airport. While pilots and ATC are trained to the highest standards and regularly complete this maneuver successfully, the RNAV (GPS) RWY 4L procedure is a simpler procedure for ATC to implement, as well as a simpler procedure for flight crews to execute. FAA's core mission is to provide the safest, most efficient airspace system in the world and the Proposed Action represents an opportunity to make a clear improvement in safety.

*LETTER-3-45*

The ILS RWY 15R visual transition to Runway 4L approach is not unsafe. However, there are multiple safety benefits that come with replacing this procedure with the RNAV (GPS) RWY 4L approach. Section 1.2 of the 2020 Draft EA notes that the RNAV (GPS) RWY 4L procedure offers vertical and lateral guidance to aircraft arriving to Runway 4L. As this is one of the few runways in the United States that regularly accepts large commercial aircraft and does not have a system of vertical or lateral guidance available, this represents a major safety improvement. Additionally, this procedure would allow Runway 4L to accept arrivals during IMC, which will lessen the load on Runway 4R and increase safety margin via more efficient usage of the airspace.

*LETTER-3-46*

Section 2.1.1 of the 2020 Draft EA provides a description of several recent safety incidents that would have been avoided or mitigated had the Proposed Action been implemented. Further, the Final environmental assessment reflects FAA's March 29, 2021 decision to deny a waiver to incorporate safety logic alerts onto the ILS RWY 15R visual transition to Runway 4L approach. The FAA believes the subsequent analysis of recent incidents conclusively demonstrates that there would be a material improvement in safety if the Proposed Action were implemented.

Yes, both Runway 4L and Runway 4R are available for arrivals during VMC. Use of the ILS 15R approach to runway 4L is usually limited to times of marginal VMC conditions.

*LETTER-3-47*

Aircraft using the ILS RWY 15R transition to Runway 4L approach generally do so during marginal VMC, where ceilings are between 1,000 and 3,000 feet and visibility is three to five miles, not full VMC where ceilings are greater than 3,000 feet and visibility is greater than five miles. In marginal VMC conditions, small, maneuverable aircraft sometimes use the ILS RWY 15R transition to Runway 4L because a full visual approach to Runway 4L (or an approach to Runway 4R of any kind) may not be available. In the Proposed Action, these aircraft will be able to use a RNAV (GPS) RWY 4L approach during marginal VMC conditions, representing a safety benefit as they will have full vertical and lateral guidance to the runway. Additionally, they will not have to fly the comparatively challenging ILS RWY 15R transition to Runway 4L approach in low visibility and congested airspace. The Final environmental assessment reflects the safety benefits of the Proposed Action as described above.

Section 2.1.1 already contains background information on the ILS RWY 15R transition to Runway 4L approach and the associated safety incidents. The 2020 Draft EA does not assert that there are no other viable methods to address the safety concern, simply that the Proposed Action meets this requirement. Order 1050.1F does not require looking at additional alternatives since no significant environmental impacts from the Proposed Action have been identified.

*LETTER-3-48*

Comment Noted. Appendices have been reordered to address this comment.

*LETTER-3-49*
The environmental consequences section of the Final EA (Section 4) has been revised to provide greater visibility for this aspect of the analysis.

*LETTER-3-50*
The proposed procedure will be available at all times for advisory use – its use is not restricted to IMC. However, the approach will primarily be assigned during IMC as the Airport generally utilizes visual approaches (which allow flight crews to choose their path to the runway visually or utilizing appropriate vertical and/or lateral guidance) during VMC. The increase in 255 additional operations is an estimate based on what is expected to have occurred in the Baseline year had the procedure been available. This number is expected to change annually depending on the weather and future demand. The Final environmental assessment states that usage of this procedure will be unrestricted.

*LETTER-3-51*
The commenter has recommended analysis of two additional scenarios that do not reflect FAA's anticipated implementation of the Proposed Action. Analysis of such hypothetical scenarios is unlikely to better inform the public of the environmental consequences of the Proposed Action.

*LETTER-3-52*
Comment noted. These GSA characteristics has been included in the Final environmental assessment in a single paragraph.

*LETTER-3-53*
This comment suggests that a smaller more focused GSA should have been used instead of the 1,173 square mile GSA used in the 2020 Draft EA. The GSA was defined by identifying the area where the Proposed Action could potentially cause a change in environmental conditions rather than determined arbitrarily. The Proposed Action consists of four ATC transitions (NUNZO, WOONS, Cape-area, Left-downwind), which cover a wide area and had the potential to cause impacts across that wide area. Apart from the Section 106 analysis, which used a more focused Area of Potential Effect for its analysis of historic properties, the environmental analysis was equally applied across the GSA. It should be noted that the GSA appears to be inclusive of the suggested GSA-referred to in the comment as the CSPR.

*LETTER-3-54*
The activity on Runways 4L and 4R was considered and simulated as part of the noise analysis in the 2020 Draft EA. When considering the environmental impact of the Proposed Action, two alternatives were prepared: a No Action Alternative and a Proposed Action Alternative. Both alternatives include the activity on all runways at the Airport with the Proposed Action Alternative only accounting for additional activity that the new procedure is directly responsible for to the environmental analysis.

In line with FAA Order 1050.1F, the noise impacts of the Proposed Action are presented in change-of-exposure tables and maps of population centers to identify where noise will change by the following specified amounts instead of the requested noise contours.

• For DNL 65 dB and higher: +1.5 dB

• For DNL 60 dB to <65 dB: +3 dB

• For DNL 45 dB to <60 dB: +5 dB

*LETTER-3-55*
Comment Noted. This concept has been added to the noise discussion within the Final environmental assessment.

*LETTER-3-56*
This comment suggests that a smaller more focused GSA should have been used instead of the 1,173 square mile GSA used in the 2020 Draft EA. The GSA was defined by identifying the area where the Proposed Action could potentially cause a change in environmental conditions rather than determined arbitrarily. The Proposed Action consists of four ATC transitions (NUNZO, WOONS, Cape-area, Left-downwind), which cover a wide area and had the potential to cause impacts across that wide area. Apart from the Section 106 analysis, which used a more focused Area of Potential Effect for its analysis of historic properties, the environmental analysis was equally applied across the GSA. It should be noted that the GSA appears to be inclusive of the suggested GSA-referred to in the comment as the CSPR.

*LETTER-3-57*
The activity on Runways 4L and 4R was considered and simulated as part of the noise analysis in the 2020 Draft EA. When considering the environmental impact of the Proposed Action, two alternatives were prepared: a No Action Alternative and a Proposed Action Alternative. Both alternatives include the activity on all runways at the Airport with the Proposed Action Alternative only accounting for additional activity that the new procedure is directly responsible for to the environmental analysis.

In line with FAA Order 1050.1F, the noise impacts of the Proposed Action are presented in change-of-exposure tables and maps of population centers to identify where noise will change by the following specified amounts instead of the requested noise contours.

• For DNL 65 dB and higher: +1.5 dB

• For DNL 60 dB to <65 dB: +3 dB

• For DNL 45 dB to <60 dB: +5 dB

*LETTER-3-58*
The use of Runway 4L in the analysis is described in Appendix B of the 2020 Draft EA. It is important to note that these are estimates of runway use and of the RNAV (GPS) RWY 4L procedure assuming that the Baseline year is meteorologically and operationally representative of future years.

The Final EA more prominently shows this information in the main document.

*LETTER-3-59*
The following response is structured to align with the four issues raised by the commenter:

a) The procedure will be available for use at all times, but the primary efficiency benefit is expected to be realized by the 359 incremental annual operations expected during IMC, and the primary safety benefit will come from the 594 annual operations from the ILS RWY 15R transition to Runway 4L approach during VMC.

b) COVID-19 has temporarily devastated the aviation industry, but the analysis was performed using data from the pre-COVID-19 Baseline year. While traffic is depressed, the impacts identified in 2020 Draft EA will likely overstate the actual impacts. However, traffic is recovering quickly and could reach activity levels contemplated in 2020 Draft EA in the near future.

c) Decreased traffic means decreased usage of the Proposed Action and therefore decreased environmental consequences. However, in an abundance of caution, FAA would prefer to overstate impacts rather than developing uncertain forecasts that might not clearly communicate the potential impacts.

d) The Proposed Action provides safety and efficiency benefits regardless of operational activity level. The benefits are more pronounced at higher activity levels, but there are still immediate safety and efficiency benefits that would be realized even at the currently depressed activity levels.

*LETTER-3-60*

While the RNAV (GPS) RWY 4L procedure will be available at all times, ATC-directed usage during VMC is expected to be infrequent. However, the procedure will remain available to ATC if needed for safety or other operational reasons. In response to public comments, the FAA prepared a sensitivity analysis using a very aggressive usage scenario, which is included in Appendix B to the Final EA. Even in that aggressive scenario, which assumed all arriving aircraft to Runway 4L would use the RNAV (GPS) RWY 4L procedure, there were no reportable or significant noise increases. The largest increase observed at any population centroid was an increase of DNL 2.2 dB. The FAA believes its original assumptions were reasonable; however, this modeling effort for informational purposes in response to public comments demonstrates that even if more aircraft use the procedure, it would not cause a reportable or significant noise change. This EA is not revised as requested.

*LETTER-3-61*

The noise modeling was developed based on actual radar tracks collected during the Baseline year. The potential impact was determined by isolating those tracks occurring when analysis of meteorological data indicate that the Airport operated in a Northeast flow during IMC conditions. It is technically possible to assign all the meteorological data to an operational configuration, however, this additional work would not provide further understanding of the environmental impacts of the Proposed Action.

*LETTER-3-62*

JetBlue aircraft, as well as other aircraft, will usually not be cleared by ATC to use the RNAV (GPS) RWY 4L procedure in VMC conditions. Rather, they will generally be cleared for a visual approach. However, as a public, published procedure, the RNAV (GPS) RWY 4L procedure is available for advisory use by flight crews in VMC and may be flown on an ad-hoc basis by flight crews desiring additional lateral and vertical guidance to the runway upon receiving clearance to execute a visual approach. The Final EA emphasizes that advisory use of the procedure in VMC is at the discretion of the flight crew once they are cleared for a visual approach.

*LETTER-3-63*

The JetBlue Special Procedure was originally evaluated under NEPA, and a categorical exclusion (CATEX) was issued in 2013. However, the JetBlue Special Procedure has been subject to a

Notice to Airmen (NOTAM) rendering it not authorized for use since 2014. There are currently no plans to cancel the NOTAM or otherwise approve the procedure for further use.

When an aircraft is approved for a visual approach, ATC does not control the path that the flight crew uses to approach the runway at that point. The crew is left to approach at their own discretion. JetBlue aircraft, as well as any other aircraft, are allowed to utilize instrument approach guidance on a visual approach if they choose to do so. This includes FMS-constructed approaches – as long as there are no aspects of the approach that conflict with ATC instructions, approaches can be flown in any reasonable manner necessary for the flight crew to execute a safe landing. JetBlue aircraft, and all other aircraft, will be able to fly existing arrival procedures into the Airport and if the Proposed Action is approved, they will also be able to fly the RNAV (GPS) RWY 4L procedure.

*LETTER-3-64*

The AEDT model has been used for environmental review of air traffic noise and emissions impacts since 2012, and is used for 14 CFR Part 150 Studies, NEPA EAs, and NEPA EISs. AEDT contains noise data for simulating over 4,000 different aircraft types and is FAA's approved model for simulating noise from aircraft on all types of activity at commercial airports.

AEDT includes a series of "standard" arrival and departure profiles for use in the model. The RNAV (GPS) RWY 4L procedure specifies minimum altitude restrictions at coded waypoints. These altitude restrictions were implemented on the representative backbones as AEDT "at-or-above" control codes which instruct AEDT to model standard profile arrivals as long as the control code restrictions are met. The above information is stated in the Noise Technical Modeling Report of the 2020 Draft EA.

*LETTER-3-65*

Noise modeling allows the FAA to estimate noise levels over a wide geographic area. Modeling also allows the FAA to estimate noise levels of future aircraft operations. The FAA is required to use noise modeling, rather than noise measurements per FAA Order 1050.1F. In order to simulate the same fidelity of modeling using noise monitors, one would need thousands of noise monitors across the GSA. For information about the complete noise analysis, see the Noise Modeling Technical Report in the Appendix of the 2020 Draft EA.

*LETTER-3-66*

The commenter quotes text from the 2016 IER that was included in an Appendix of the 2020 Draft EA for historical context. The 2016 IER that is quoted has no material relevance to the technical analysis 2020 Draft EA.

Secondarily, the commenter requests that the methodology be modified to incorporate pollutant monitoring. Such an approach would aggregate aircraft emissions with emissions from all surrounding pollution sources, obfuscating any understanding of the impacts of aircraft. Further, such data would provide little insight into the changes in air quality resulting from the Proposed Action. FAA has chosen to perform the air quality analysis consistent with the methodology prescribed in FAA Order 1050.1F.

*LETTER-3-67*

Pilots are responsible for the safe operation of their aircraft and when cleared for a visual approach, the pilot is free to use whatever tools, including the Flight Management system (FMS), they feel are necessary. Pilots do not report to FAA on their use of an FMS, thus FAA has no

ability to estimate how often it occurs. In response to public comments, the FAA prepared a sensitivity analysis using a very aggressive usage scenario, which is included in Appendix B to the Final EA. Even in that aggressive scenario, which assumed all arriving aircraft to Runway 4L would use the RNAV (GPS) RWY 4L procedure, there were no reportable or significant noise increases. The largest increase observed at any population centroid was an increase of DNL 2.2 dB. The FAA believes its original assumptions were reasonable; however, this modeling effort in response to public comments demonstrates that even if more aircraft use the procedure, it would not cause a reportable or significant noise change.

*LETTER-3-68*

DNL is the noise metric required by the FAA for NEPA studies. DNL includes the cumulative noise generated by multiple aircraft operations, with an additional weighting for operations occurring at night (10:00:00 pm to 6:59:59 am) to account for the increased sensitivity of communities to noise occurring at night. DNL analysis may also be supplemented on a case-by-case basis to better characterize specific noise impacts, but the noise analysis showed that the Proposed Action does not have an appreciable effect in the noise exposure ranges associated with local communities. The data supporting this statement can be found in Table 4.6-3 of the 2020 Draft EA.

FAA does not intend to use any supplemental metrics as part of this environmental assessment.

*LETTER-3-69*

An additional discussion of logarithmic sound and a corresponding sound levels figure has been added to the Final environmental assessment. This exact point about the logarithmic nature of noise was also made on the project website within the Aircraft Noise Overview, "Sound energy is measured in decibels (dB) on a logarithmic scale, which means a 70 dB noise event has 10 times as much energy as a 60 dB event."

*LETTER-3-70*

Table 4.6-3 in Chapter 4 of the 2020 Draft EA summarizes the DNL exposure ranges for both the No-Action and the Proposed Action Alternatives in noise sensitive communities south of the Airport.

*LETTER-3-71*

Analysis of the baseline year showed that Runway 4L approaches comprised approximately 6.4% of all approaches at the Airport, while Runway 4R approaches comprised 29.6% of all approaches, which is consistent with Massachusetts Port Authority (Massport) figures.

The purpose of this environmental assessment is to evaluate the environmental impacts of implementing the RNAV (GPS) RWY 4L procedure at the Airport. Listing a series of individual events and their noise levels over a specific portion of the GSA is not consistent with an evaluation of the Proposed Action. DNL is the noise metric required by the FAA for NEPA studies in accordance with the regulations summarized in FAA Order 1050.1F. DNL includes the cumulative noise generated by multiple aircraft operations, with an additional weighting for operations occurring at night (10:00:00 pm to 6:59:59 am) to account for the increased sensitivity of communities to noise occurring at night. DNL analysis may also be supplemented on a case-by-case basis, but the Proposed Action will have a limited impact on operations at BOS and the noise analysis using FAA's standard model showed that the Proposed Action does not have an appreciable effect in the noise exposure ranges associated with local communities or resources. The data supporting this statement can be found in Table 4.6-3 of the 2020 Draft EA.

*LETTER 3-72*

DNL is the noise metric required by the FAA for NEPA studies. DNL includes the cumulative noise generated by multiple aircraft operations, with an additional weighting for operations occurring at night (10:00:00 pm to 6:59:59 am) to account for the increased sensitivity of communities to noise occurring at night. DNL analysis may also be supplemented on a case-by-case basis to better characterize specific noise impacts, but the noise analysis showed that the Proposed Action does not have an appreciable effect in the noise exposure ranges associated with local communities. The data supporting this statement can be found in Table 4.6-3 of the 2020 Draft EA.

FAA does not intend to use any supplemental metrics as part of this environmental assessment.

*LETTER-3-73*

The request seeks noise analysis information that is not consistent with the FAA's DNL metric. The DNL method measures average annual noise, not noise on specific days. Modifying the graphics to conflate the 60 dB DNL significance threshold with an alternative noise measurement scheme would confuse the public and undermine the utility of this environmental assessment.

*LETTER-3-74*

Noise modeling allows the FAA to estimate noise levels over a wide geographic area. Modeling also allows the FAA to estimate noise levels of future aircraft operations. The FAA is required to use noise modeling, rather than noise measurements per FAA Order 1050.1F. To simulate the same fidelity of modeling using noise monitors, one would need thousands of noise monitors across the GSA. For information about the complete noise analysis, see the Noise Modeling Technical Report in the Appendix of the 2020 Draft EA.

The lowering of landing gear is a factor that is considered with respect to the noise and air quality modeling of the Proposed Action. This parameter is contained within the standard Approach Profiles within AEDT. To quote from Appendix K.2.2.1 of the AEDT 3b User Manual in reference to approach profiles in the model:

"The four Descend steps start at 6000, 3000, 1500, and 1000 feet AFE. They bring an airplane from zero-flaps configuration, terminal-area entrance speed, down to landing-gear/flaps configuration, final-approach speed."

For further details regarding approach profiles and components of noise, please see the AEDT 3b User Manual and the AEDT 3b Technical Manual.

*LETTER-3-75*

Any Wake Turbulence Recategorization that increases national airspace capacity is speculative, particularly an extrapolation of how it would be applied at the Airport. Thus, it is beyond the scope of this environmental assessment.

It is important to note that the primary efficiency benefit of the Proposed Action is to increase the AAR by about four aircraft per hour during IMC conditions in a Northeast flow. Any future wake recategorization would most likely affect arrivals during VMC conditions where the AAR is

generally greater than the demand of incoming aircraft. As such, these two actions are fundamentally independent as they have impacts with minimal temporal overlaps.

*LETTER-3-76*

The lowering of landing gear is a factor that is considered with respect to the noise and air quality modeling of the Proposed Action. This parameter is contained within the standard Approach Profiles within AEDT. To quote from Appendix K.2.2.1 of the AEDT User Manual in reference to approach profiles in the model:

"The four Descend steps start at 6000, 3000, 1500, and 1000 feet AFE. They bring an airplane from zero-flaps configuration, terminal-area entrance speed, down to landing-gear/flaps configuration, final-approach speed."

This section gives further detail and parameters about the approach profiles within AEDT but this quote notes that the landing gear deployment is considered within AEDT.

*LETTER-3-77*

Comment Noted. The FAA indicated to elected officials that their questions would be considered as comments to the 2020 Draft EA and would be answered as part of the Final EA.

*LETTER-3-78*

Order 1050.1F does not require public meetings, workshops, or other engagement in the preparation of a draft environmental assessment. While there are differences between virtual and in-person communication, the public outreach program in this environmental assessment far exceeded requirements. FAA chose to put resources into engaging the community so they could better understand the safety and efficiency benefits of the Proposed Action. Further, by using a virtual platform, the questions and responses are preserved for the public to review at their leisure.

*LETTER-3-79*

Comment Noted. The Environmental Justice Environmental Consequences can be found in Section 4.7 of the Final EA. Please also see Section 3.4.7 of the 2020 Draft EA.

*LETTER-3-80*

The JetBlue Special Procedure was originally evaluated under NEPA, and a categorical exclusion (CATEX) was issued in 2013. However, the JetBlue Special Procedure has been subject to a NOTAM rendering it not authorized for use since 2014. There are no current plans to cancel the NOTAM or otherwise approve the procedure for further use. JetBlue aircraft, along with all other aircraft, were modeled as flying the current suite of procedures available at the Airport in the No-Action Alternative. In VMC, these aircraft will largely fly as they are today, while in IMC, a portion of them will be assigned the RNAV (GPS) RWY 4L approach.

When an aircraft is approved for a visual approach, ATC does not control the path that the flight crew uses to approach the runway at that point. The crew is left to approach at their own discretion. JetBlue aircraft, as well as any other aircraft, are allowed to utilize instrument approach guidance on a visual approach if they choose to do so. JetBlue aircraft, and all other aircraft, will be able to fly the existing arrival procedures to the Airport and if the Proposed Action is approved, they will also be able to fly the Proposed Action.

*LETTER-3-81*

When an aircraft is approved for a visual approach, ATC does not control the path that the flight crew uses to approach the runway at that point. The crew is left to approach at their own discretion and can use any available instrument approach guidance to do so. If a procedure is available but not authorized, it is available for use, but cannot be assigned by ATC. The JetBlue Special Procedure is not authorized, so any use of it would be determined by individual flight crews and utilized for the purpose of providing that crew an additional source of vertical and lateral guidance. To reiterate - this scenario could only take place during VMC and after receiving clearance to execute a visual approach to Runway 4L.

The environmental model incorporated all the different visual transitions to Runway 4L associated with the No-Action Alternative. These visual transitions are not expected to change regardless of whether or not the RNAV (GPS) RWY 4L procedure is implemented. As a result, any potential or actual advisory use of the JetBlue Special Procedure taking place in the No-Action Alternative also takes place in the Proposed Action Alternative.

*LETTER-3-82*

The JetBlue Special Procedure has been subject to a NOTAM and has not been authorized for use since 2014. There are no current plans to cancel the NOTAM or otherwise approve the procedure for use. JetBlue aircraft were modeled as flying the current suite of procedures available at the Airport.

The change in the number of operations overflying Mattapan is expected to be limited to a fraction of the 359 additional net annual operations to Runway 4L if the Proposed Action were implemented. However, the purpose of this Proposed Action is to increase safety by implementing the RNAV (GPS) RWY 4L procedure at the Airport. Analysis of the number of flights overflying any particular neighborhood or town is not within the scope of environmental assessment. As there are no reportable or significant noise increases associated with the Proposed Action, the FAA has determined there will not be any disproportionately high and adverse effects to environmental justice populations.

*LETTER-3-83*

The Proposed Action has been carefully developed through years of technical analysis. No significant environmental impacts were identified as part of this environmental assessment, a reflection of the iterative development of the Proposed Action. The 2016 IER contained in an Appendix to the 2020 Draft EA provides historical context showing how the Proposed Action has evolved and has been tailored to minimize environmental impacts.

*LETTER-3-84*

This comment succinctly identifies the safety benefit of the Proposed Action. The ILS RWY 15R transition to Runway 4L approach is not expected to be actively assigned after the implementation of the RNAV (GPS) RWY 4L procedure. However, it may remain an authorized procedure for the benefit of a very limited number of aircraft that are not GPS-equipped and cannot use the RNAV (GPS) RWY 4L procedure for additional lateral and vertical guidance during marginal VMC. The visual approach to Runway 4L after conducting an ILS approach to Runway 15R will continue to be in use but will not have an ASDE alert system in place for aircraft flying it, which means ATC personnel will not have a non-visual means of determining if an aircraft flying this procedure is incorrectly lined up to land on a taxiway.

The ability to implement an alternative procedure that can handle the small, maneuverable aircraft that use this procedure would represent a safety benefit to the Airport. When an aircraft is executing a visual approach during marginal VMC conditions, aircraft that lose sight of the runway during a visual approach must execute the missed approach procedure. If visibility and/or ceiling conditions approach VMC minimums, the possibility of aircraft conducting visual approaches having to execute missed approaches due to losing sight of the runway or encountering localized areas of IMC often necessitates use of instrument procedures. If the Proposed Action is implemented, safety concerns associated with the ILS RWY 15R transition to Runway 4L approach would largely be allayed as the RNAV (GPS) RWY 4L procedure would present another option in marginal VMC for aircraft that are equipped to utilize it.

# LETTER-4

COMMENT

NOTE: The following letters were received as an Appendix to Letter 3 and did not contain any direct comments on the Draft Environmental Assessment.

# APPENDIX

Federal Aviation Administration

# MCAC Jan 9th 2020 Milton Q&As

**Question 1**- Why was the 4L JetBlue RNAV procedure suspended from September 15, 2019 through March 14, 2020?
**Answer** - Currently the procedure is NOTAM'ed out of service.
Boston Terminal Radar Approach Control (TRACON) had not been using the procedure for years since the FAA agreed to conduct an EA.

**FAA NOTAMS PAGE LINK**

[redacted]

* The 4L JetBlue RNAV procedure will be analyzed only in the cumulative impacts section of the EA. Cumulative impact is the impact on the environment which results from the incremental impact of the action when added to other past, present, and reasonably foreseeable future actions regardless of what agency (Federal or non-Federal) or person undertakes such other actions. Cumulative impacts can result from individually minor but collectively significant actions taking place over a period of time.

**Question 2**- Will the baseline for noise comparison be conditions pre-4L JetBlue path?
**Answer**- The baseline covers the period between November 1, 2018 and October 31, 2019. This time frame was chosen because it is representative of current operations and was largely free of factors that could affect normal air traffic operations, such as runway and airfield construction or runway closures.

*The EA scope only involves the proposed BOS RNAV (GPS) RWY 4L instrument approach procedure

**Question 3**-Will noise metrics other than DNL be used, specifically: A-weighted Lmax, LEQ and SEL?
**Answer**- FAA does not intend to use any supplemental metrics at this time. Order 1050.1F specifies that supplemental noise metrics can be considered for determining impact in noise sensitive areas, as well as in areas where a quiet setting is considered a recognized purpose and attribute. If any of these areas are identified after the determination of the area of potential impact (APE), FAA will work with those whose jurisdiction these areas fall under to determine if supplemental noise analysis should be done, and what supplemental metrics should be used for this analysis.

**Question 4**- Will the EA noise model use gear-down at 10 miles from final approach Fix (FAF) in addition to at FAF?
**Answer**- The Aviation Environmental Design Tool (AEDT) models aircraft using individual flight profiles for each specific aircraft type, and the exact point of the approach where landing gear is extended differs by profile. For the proposed RNAV (GPS) RWY 4L approach, the FAF is 5 miles from the Runway 4L threshold and the intermediate fix (IF) is 10.3 miles from the Runway 4L threshold. Profiles for most aircraft types frequenting BOS would be expected to extend landing gear at a point between the IF and the FAF – between approximately 5 and 10 miles away from the Runway 4L threshold.

U.S. Department of Transportation
**Federal Aviation Administration**

Office of the Regional Administrator
New England Region

1200 District Avenue
Burlington, MA 01803-5299

June 11, 2020

Mr. Matthew A. Romero, Executive Director
Massport Community Advisory Committee
One Broadway, 14th Floor
Cambridge, MA 02142

Dear Mr. Romero:

Thank you for your May 18, 2020, correspondence on behalf of the Massport Community Advisory Committee (MCAC). This letter is in response to MCAC's request to delay the environmental review process for the proposed General Edward Lawrence Logan International (BOS) Area Navigation (RNAV) Global Positioning System (GPS) Runway (RWY) 4 Left (4L) [RNAV (GPS) RWY 4L] approach procedure. The proposed action will establish an instrument approach procedure to Runway 4L, where no instrument approach procedure is currently published, that will enhance both safety and efficiency at BOS and in the National Airspace System (NAS). As a result of the expected benefits and with recent proven success conducting virtual public workshops for other initiatives, the FAA intends to proceed with the project as currently scheduled.

The implementation of the RNAV (GPS) RWY 4L will enhance safety specifically by:

1) Allowing air traffic control to more precisely monitor each aircraft both vertically and laterally along the arrival track;
2) Enable air traffic control and operators to conduct instrument approaches to Runway 4L when Runway 4 Right (R) is not available and;
3) Significantly reduce the need to use the Instrument Landing System (ILS) approach to Runway 15R with a transition to a Visual Approach (VA) to Runway 4L (ILS 15R VA 4L) procedure.

The implementation of the RNAV (GPS) RWY 4L will enhance efficiency by improving aircraft arrival rates and will reduce pushing delays incurred during the daytime into the nighttime, particularly during inclement weather.

The FAA first notified the community of its intent to conduct an Environmental Assessment (EA) in 2015 as a result of input from community members and elected officials regarding the level of environmental review planned for the project. After securing funding and procuring contract support, the FAA notified MCAC that the EA process had begun in October 2019. Continuing the EA for the proposed RNAV (GPS) RWY 4L during this time is important to increasing flight safety, and the FAA has determined that realizing the procedure's benefits are an operational necessity for BOS and the NAS. The FAA will follow its normal process to

analyze the impacts of the proposed procedure by using historical radar track data to model the baseline conditions and compare them to the expected changes from the proposed action. Since historical data will be used, the reduced operations caused by COVID-19 will not inhibit the FAA's ability to assess the environmental impacts of the procedure. Furthermore, BOS operations have increased the first week of June to a total of 2,215 operations from a total of 1,709 during the first week of May, representing an increase of nearly 30 percent, a trend we expect to continue further justifying the need for the procedure.

The FAA's environmental analysis will first be shared with the public in the form of a Draft EA, at which time the public can submit any comments or concerns they might have about the FAA's analysis. Ensuring the appropriate level of public notification about a Draft EA through interactive virtual public workshops has proven successful in achieving the desired outreach with the communities potentially affected by proposed changes to instrument flight procedures. Recently, as part of the EA process for the South Florida Metroplex project, virtual public workshops, attended by tens of thousands, were held via Zoom, Facebook, Twitter and YouTube to notify the public of the Draft EA. During the live virtual public workshops, participants could submit their questions through any one of the platforms, using a mobile device or PC, or submit inquiries through the dedicated website created for the virtual events. Community members have access to the site as a source for more information related to the Draft EA, access to recorded live question and answer sessions, and may submit comments through the site during the open comment period. Establishing this new technology enabled environment and offering multiple opportunities for community members to attend events increased the quality and rigor of our communications and allowed the FAA to reach a much broader audience. In addition, copies of the Draft EA will be available at local libraries, which are expected to be open prior to the release of the Draft EA. These libraries allow public access to the Internet, where the public can view the website for the project and submit comments. If libraries do not open by the time the Draft EA is released, then physical copies can be mailed to residents upon request.

We appreciate MCAC sharing potential accessibility concerns with the FAA. We look forward to working with MCAC members and local community leaders to identify other accommodations that may help address specific community challenges. While the FAA understands that the COVID-19 pandemic has caused massive disruption within communities across the world, we must continue our mission to improve safety and enhance efficiency in the National Airspace System. As a result, we intend to proceed with the project as scheduled with virtual public workshops conducted in early fall 2020.

Sincerely,

COLLEEN M D'ALESSANDRO

Digitally signed by COLLEEN M D'ALESSANDRO
Date: 2020.06.11 11:05:02 -04'00'

Colleen D'Alessandro
Regional Administrator, New England Region

247 Adams Street  Milton MA 02186

July 14, 2020

(VIA ELECTRONIC MAIL)
Colleen D'Alessandro, ANE-1, FAA New England Regional Administrator
Colleen.Dalessandro@faa.gov

**RE: Proposed Runway 4L Environmental Assessment Follow Up Response**

Dear Ms. D'Alessandro:

I am writing on behalf of residents of Milton, Mattapan and Dorchester, with the support of the Milton Select Board and Boston City Councilor Ms Andrea Campbell, to respond to your letter of June 11, 2020 to the MCAC. The MCAC is submitting a letter to you also.

The FAA's June 11, 2020 reply, rejecting the MCAC's request that the Logan runway 4L EA be deferred, should be reversed because it is prejudicial to the residents of Milton, Mattapan, Dorchester and other neighborhoods overflown by the referenced RNAV flight path for these reasons:

1. The FAA bases its decision in part on the statement that BOS operations increased in the first week of June by 30% over May's operations. The FAA reply does not acknowledge that due to the CDC's Covid-19 advisory that air travel should be limited, there actually were only **5** landings on runway 4L during the entire month of May 2020. (In 2019, there were 907 arrivals in May.) Then yesterday, July 13, Massport reported that there were only **3** landings on runway 4L during the entire month of June 2020. Meanwhile, airlines have announced reductions in planned August service given the continuing Covid-19 contagion. There is no runway-utilization-related reason to resume the EA now.

2. Given the paucity of 4L arrivals due to the CDC's Covid-19 advisory, there is also no safety reason to proceed with the runway 4L arrival path EA now as contrasted with the **7 prior years** since 2013 during which FAA

announced that it would proceed with the EA but did not do so. Nor does the FAA's June 11, 2020 reply reference any recent 15R or 4L incursion or other safety instances at all.

3. The FAA's letter ignores the important predicate need for residents to have their own meetings to discuss the proposed 4L arrivals RNAV path prior to and during the EA public comment period. A large group of residents cannot readily meet in person due to Covid-19 restrictions, and many residents have no access to internet/virtual meeting capability. FAA's reply ignores residents' need for their own gatherings. Furthermore, libraries are closed. Residents without internet access cannot attend virtual-meetings among their own neighbors, nor attend a FAA virtual workshop. The FAA had no response to this very question at its recent Tampa virtual-meeting, nor did its reply to the MCAC letter address how such residents could participate meaningfully now.

4. The recent FAA virtual meetings regarding an EA for the South Central Florida Metroplex Airports confirmed added concerns that virtual meetings are no substitute for in person meetings by residents with the FAA.

There are 2.877 million residents of the Tampa metro area. The FAA's attendance record for the two days of virtual meetings indicated that 31 registered residents attended, not including Matthew Romero and myself, whom you allowed to attend as observers.

The virtual-meetings for the Tampa Airport residents provided no means for residents to engage other than by submitting a written question—without the ability to follow-up or ask for further explanation or detail, and provided no ability for participants to drill-down on summary explanations of FAA policy. In a word, it is not a fully interactive dynamic, as in-person meetings can be.

Our further concerns about the virtual-meeting modality include the following issues: FAA's voluminous EA and Appendices were not explained by slide run-through or other means during the Tampa virtual-meeting. Instead, FAA participants' terminology often equated FAA "measurements" with modeling outputs, suggesting to residents that noise data from more than a hundred thousand locations had been gathered rather than modeled. The means of measurement versus modeling, and the methods of noise calculation were not clarified for residents. The FAA puts a lot of resources and effort into its virtual meetings. However, the lack of interactive dialog renders the

FAA's virtual-meeting modality not a "workshop" but rather a friendly, recital equivalent to the FAA's required flight attendant advisory content, given to minimally-participatory passengers on aircraft, or here a small number of registered live-attendee residents.

5. The FAA's Draft EA's importance, length, embedded terminologies, and assumptions render it complex. Residents will need time to read, absorb and discuss it among themselves before the public comment period begins to run. For that reason, the Draft EA should be made publicly available at least 30 days before any EA public comment period. Furthermore, any online resources like those presented at the South Central Florida Metroplex virtual meetings (e.g. interactive maps, video representations flight paths, etc.) should be made available less than 30 days prior to the commencement of the public comment period. Additionally, given economic justice concerns, please include in the information provided 30 days prior to the public comment period current census block data for the neighborhoods within the proposed 4L RNAV path's IF-to-touchdown sound contours, including race and ethnicity data as well as mean, median and modal incomes. For inclusiveness and comparison, please include separately such data for the neighborhoods overflown by all 4L visual and FMS paths as well as neighborhoods overflown by the parallel 4R path.

As the MCAC's May 18, 2020 letter requested, 30 days prior to commencement of the public comment period should be at least 30 days before the later of January 1, 2021, or two months after flights to and from Logan Airport resume with volume and frequency similar to what can be expected in future years. We hereby reiterate that request and timing.

We also request that when the public comment period occurs, it be extended to 90 days to permit added opportunity for resident questions, input and interaction among themselves and with the FAA.

6. Lastly, without the frequency of flights that occur absent the Covid-19 restrictions, it is impossible for residents to do the field work regarding 4L arrivals that they plan to do. The FAA's reply ignored this factor. It is a sine qua non for residents.

Thank you for your attention to this matter.

Sincerely,



Thomas J. Dougherty

cc Town of Milton Select Board
and Boston City Councilor Ms Andrea Campbell

July 14, 2020

(VIA ELECTRONIC MAIL)
Colleen D'Alessandro, ANE-1, FAA New England Regional Administrator
Colleen.Dalessandro@faa.gov

**RE: Proposed Runway 4L Environmental Assessment Follow Up Procedural Request**

Dear Ms. D'Alessandro

Thank you for your response to my letter dated May 18, 2020 regarding the Environmental Assessment (EA) process and timeline for the proposed Boston Logan International (Logan) Airport Runway 4 Left (4L) Approach Procedure. I would also like to thank you and FAA staff for attending our virtual Massport Community Advisory Committee (MCAC) meeting on June 11, 2020 to discuss this matter further. We were disappointed that FAA denied our request to delay the timing of the 4L EA process considering the ongoing COVID-19 pandemic and the effect upon the communities, neighborhoods, and residents that would be impacted by this process. We urge FAA to reconsider our request for the delay as stated in my initial letter. Barring that, however, I would put forward some follow up requests for the Proposed 4L EA process.

As discussed at our virtual meeting, the current FAA process would release the draft EA upon the commencement of the public comment period, during which the public workshops would be conducted. We request that the Draft Proposed 4L EA be provided to members of the public no less than 30 days prior to the commencement of the public comment period. Furthermore, any online resources like those presented at the Southern Florida Metroplex virtual workshop (e.g. interactive maps, video representations of flight paths, etc.) should also be made available no less than 30 days prior to the commencement of the public comment period. This would ensure adequate time to review the Draft EA and supporting materials prior to both the workshops and the public comment period.

Your letter indicated that the FAA plans to conduct the 4L EA public workshops virtually using a format and platforms like the recent South Florida Metroplex project virtual workshops. Having attended these virtual workshops, we maintain our belief that the virtual workshop format is not an adequate substitute for in-person meetings. In particular, we remain concerned for impacted communities and neighborhoods with higher proportions of residents lacking sufficient resources and availability to attend virtual meetings in a meaningful way. Adequate access to information and the ability for impacted residents to participate is critical for any environmental review process. To address these concerns, we request that the comment period be extended from the currently planned 30 days to 90 days to allow for greater participation and engagement by the impacted communities and their residents given the anticipated use of the virtual workshops format.

We appreciate the FAA's participation with the MCAC on matters relating to Boston Logan International Airport, and especially for your further consideration of our requests as it relates to the 4L EA. Ensuring the impacted communities, neighborhoods, and residents are fully briefed and aware of the proposed procedure and can participate and comment in a meaningful way is our primary concern on this issue.

We are also aware that some of the communities and neighborhoods plan to commit both time and monetary resources to further evaluate and study this matter and its effect on their residents. We expect they will submit follow up questions directly to FAA as well as specific recommendations or requests regarding the 4L EA process. We respectfully request that these questions and requests be fully considered and responded to by FAA as needed.

I look forward to working with you on this matter moving forward.

Sincerely,

Matthew A. Romero
Massport CAC Executive Director

cc: David Carlon, MCAC Chairman
Thomas Dougherty, MCAC Milton Representative and Treasurer
Flavio Leo, Massport Director of Aviation Planning and Strategy
Anthony Gallagher, Massport Community Relations

U.S. Department of Transportation
**Federal Aviation Administration**

Office of the Regional Administrator
New England Region

12 New England Executive Park
Burlington, MA 01803-5299

August 7, 2020

Mr. Matthew A. Romero, Executive Director
Massport Community Advisory Committee
One Broadway, 14th Floor
Cambridge, MA 02142

Dear Mr. Romero:

Thank you for your July 14, 2020 correspondence regarding the proposed Runway (RWY) 4 Left (L) environmental assessment (EA) follow-up procedural request on behalf of the Massport Community Advisory Committee (MCAC).

In your letter, you requested the Federal Aviation Administration (FAA) delay the environmental review process for the proposed General Edward Lawrence Logan International Airport (BOS) Area Navigation (RNAV) Global Positioning System (GPS) RWY 4L [RNAV (GPS) RWY 4L] approach procedure. However, the FAA intends to proceed with the project as scheduled, with virtual public workshops to be conducted in the fall 2020 for the reasons cited in our June 15, 2020 letter.

You also requested to extend the comment period from 30 days to 90 days. After careful consideration, we have determined that we are able to extend the comment period for an additional 30 days for a total of 60 days. The draft proposed 4L EA will be provided to members of the public no less than 30 days prior to the commencement of the virtual public workshop. The draft EA and supporting information will be made available in the fall 2020. The public and stakeholders may begin to provide comments at that time for 60 days.

Finally, you requested that the FAA provide adequate access to information and the ability for impacted residents to participate in the environmental review process. The FAA plans to host two virtual workshops in the fall 2020, which will be recorded and available on YouTube and the FAA website. The proposed format for these workshops will be similar to the Southern Florida Metroplex. The FAA will consider all comments and respond to them in the final decision document. The final decision is expected to be made in the spring 2021.

We appreciate the continuing dialog with MCAC on this subject and look forward to working with MCAC members and local community leaders to identify other accommodations that may help address specific community challenges. While the FAA understands that the COVID-19 public health emergency has caused massive disruptions within communities across the world, we must continue our mission to improve safety and enhance efficiency in the National Airspace System.

Sincerely,

COLLEEN M D'ALESSANDRO

Digitally signed by COLLEEN M D'ALESSANDRO
Date: [illegible]

Colleen M. D'Alessandro
Regional Administrator, New England Region

CC: Thomas Dougherty

**Question 5-** Will total CSPR noise impacts be taken into account inclusive of the other RNAV 4L and 4R path realities?
**Answer-** Assuming CSPR means closely-spaced parallel runways, all traffic at the airport will be captured for the purposes of determining noise impacts.

**Question 6-** Will the noise impacts of 27 and 33J departures on the same 4L JetBlue RNAV route/s be included in the EA?
**Answer-** Noise impacts of all BOS departures will be included in the EA cumulatively.

**Question 7-** Will economic justice criteria be assessed, given Blue Hill Ave, Mattapan, and Dorchester overflights?
**Answer-** Yes. As specified by FAA Order 1050.1F, environmental justice should be considered in order to determine potential disproportionate impacts on minority- or low-income communities. These impacts can come from potentially any impact category, and all relevant impact categories will be evaluated for potential environmental justice issues.

Office of State Representative William J. Driscoll, Jr.
7th Norfolk District
Commonwealth of Massachusetts

September 29, 2020

Colleen D'Alessandro, ANE-1
New England Regional Administrator
Federal Aviation Administration (FAA)
VIA EMAIL: Colleen.DAlessandro@faa.gov

**RE: Logan Runway 4L Environmental Assessment Technical Questions**

Dear Administrator D'Alessandro:

This letter follows up on the September 21, 2020 Zoom session regarding the Logan Runway 4L Environmental Assessment (EA). During the session, it was stated that elected officials may submit technical questions.

I respectfully request that the following technical questions be addressed. The FAA's inclusion of these matters in its presentations will help residents understand and evaluate the draft EA.

Thank you for your attention to this aspect of the EA effort.

The technical questions follow.

Best Regards,

William J. Driscoll, Jr.
State Representative, 7th Norfolk District

1) JetBlue Special Procedure: Will aircraft with the 4L JetBlue Special procedure recorded in their FMS be allowed to request to use that procedure and to use it, or will the FAA state that the 4L RNAV will be the only arrival path to Runway 4L? With regard to that question, please also state:
   A. The number of arrivals in the baseline year on the 4L JetBlue Special procedure path.
   B. The number of arrival aircraft expected to use the 4L RNAV path in its first year of use that otherwise would been expected to use the JetBlue Special procedure.
   C. The number of arrival aircraft, if any, expected to use the JetBlue Special procedure in the first year of implementation of the 4L RNAV path.

2) 4R RNAV Path on Noise Visualization: Please promptly provide a version of the Noise Visualization on the same FAA website that adds the position of the Runway 4R RNAV path so that users can find answers to these questions: their location in relation to each of the closely spaced parallel runways; the combined noise impact on their location of the proposed RNAV 4L procedure and the existing 4R RNAV procedure; and compare that noise impact level to noise impact levels at other locations.

3) Baseline Year: Please provide a version of the Noise Visualization as in question 2) for the baseline year. With regard to the baseline year, please also explain:

A. On what basis has the FAA used November 1, 2018 through October 31, 2019 as the baseline year rather than the baseline year used in its March 23, 2016 IER, contained in Appendix A to the draft EA?

B. Is it correct that the Draft EA does not measure the noise impacts of consolidating the JetBlue Special procedure with the 4L Visual path into a single RNAV path?

C. Is it correct that the Draft EA only measures the noise impact of incremental 4L arrivals due to implementation of RNAV capability to use 4L in IMC circumstances?

D. Is it therefore correct that this EA will not address whether implementation of the 4L RNAV procedure will have significant or reportable noise impacts under Order 1050.1F?

4) Noise Contours: For the present Noise Visualization and the added 4R RNAV path noise visualizations in questions 2 and 3, please provide graphically the noise contours of aircraft traveling those paths so that residents can answer the questions: how far from each side of the parallel paths aircraft noise extends, and what overlaps exist of noise from the two parallel 4L and 4R paths.

5) Nabove 25 Lmax peak day 60/50 [day/night] noise measurement: On the present FAA Noise Visualization and on each of the two additional versions requested above, or in another format, show what the Nabove 25 Lmax peak day 60/50 [day/night] noise measurements at locations affected solely by the 4L and 4R RNAV paths are respectively, as well as at those locations affected by both paths' noise, using different a color for each of these three indications, or other differentiating means.

For the Nabove 25 Lmax peak day 60/50 [day/night] noise measurement method, we refer you to Data-Driven Flight Procedure Simulation and Noise Analysis in a Large-Scale Air Transportation System June 2018 by Luke L. Jensen and R. John Hansman. "The analysis in this thesis uses an annoyance threshold of 25 daily flights at the 60dB (day) and 50dB (night) level." (Section 2.8, page 59 referencing Logan runway 4L/4R arrivals) https://dspace.mit.edu/handle/1721.1/117453?show=full

cc: Michael D. Dennehy, Milton Town Administrator
Milton Town Select Board
Thomas J. Dougherty, Massachusetts Port Authority Community Advisory Committee (MCAC)
Milton Airplane Noise Advisory Committee (ANAC)

Office of State Representative William J. Driscoll, Jr.

7th Norfolk District

Commonwealth of Massachusetts

October 7, 2020

Colleen D'Alessandro, ANE-1
New England Regional Administrator
Federal Aviation Administration (FAA)
VIA EMAIL: Colleen.DAlessandro@faa.gov

**RE: Additional Technical Questions – Logan Runway 4L Environmental Assessment**

Dear Administrator D'Alessandro:

This letter is intended to serve as a supplement to my previous letter dated 09/29/2020 regarding technical questions on the Draft Environmental Assessment (EA). Upon further reflection and consideration of the ongoing Draft EA, I would like to submit three new questions in addition to those previously submitted.

The new technical questions are highlighted in yellow below and are **1(D), 2(D) and 6**.

I appreciate your time and attention to this aspect of the EA effort.

Best Regards,

William J. Driscoll, Jr.
State Representative, 7th Norfolk District

1) Jet Blue Special Procedure: Will aircraft with the 4L JetBlue Special procedure recorded in their FMS be allowed to request to use that procedure and to use it, or will the FAA state that the 4L RNAV will be the only arrival path to Runway 4L? With regard to that question, please also state:
   A. The number of arrivals in the baseline year on the 4L JetBlue Special procedure path;
   B. The number of arrival aircraft expected to use the 4L RNAV path in its first year of use that otherwise would have been expected to use the JetBlue Special procedure;
   C. The number of arrival aircraft, if any, expected to use the JetBlue Special procedure in the first year of implementation of the 4L RNAV path; and
   D. Provide a table, in format similar to Table 8 of Appendix A to the Draft EA, stating the Estimated Annual Use of 4L RNAV Approaches, on the basis of Cleared IMC, Cleared VMC, Advisory IMC (if any), Advisory VMC and Total Cleared + Advisory use while including, listed separately, as in Table 8, any RVFP use, in each of those categories.

1 of 4

2) 4R RNAV Path on Noise Visualization. Please promptly provide a version of the Noise Visualization on the same FAA website that adds the position of the Runway 4R RNAV path so that users can find answers to these questions: their location in relation to each of the closely spaced parallel runways; the combined noise impact on their location of the proposed RNAV 4L procedure and the existing 4R RNAV procedure; and compare that noise impact level to noise impact levels at other locations.

3) Baseline Year. Please provide a version of the Noise Visualization as in question 2) for the baseline year. With regard to the baseline year, please also explain:
   A. On what basis has the FAA used November 1 2018 through October 31, 2019 as the baseline year rather than the baseline year used in its March 23, 2016 EIR, contained in Appendix A to the draft EA?
   B. Is it correct that the Draft EA does not measure the noise impacts of consolidating the JetBlue Special procedure with the 4L Visual path into a single RNAV path?
   C. Is it correct that the Draft EA only measures the noise impact of incremental 4L arrivals due to implementation of RNAV capability to use 4L in IMC circumstances?
   D. Is it therefore correct that this EA will not address whether implementation of the 4L RNAV procedure will have significant or reportable noise impacts under Order 1050.1F compared with the baseline year, not the baseline year used in its March 23, 2016 EIR, contained in Appendix A to the draft EA?

4) Noise Contours. For the present Noise Visualization and the added 4R RNAV path noise visualizations in questions 2 and 3, please provide graphically the noise contours of aircraft traveling those paths so that residents can answer the questions: how far from each side of the parallel paths aircraft noise extends; and what overlaps exist of noise from the two parallel 4L and 4R paths.

5) Nabove 25 Leaps peak day 60/50 [day/night] noise measurement. On the present FAA Noise Visualization and on each of the two additional versions requested above, or in another format, show what the Nabove 25 Leaps peak day 60/50 [day/night] noise measurements at locations affected solely by the 4L and 4R RNAV paths are respectively, as well as at those locations affected by both paths' noise, using different a color for each of these three indications, or other differentiating means.

   For the Nabove 25 Leaps peak day 60/50 [day/night] noise measurements method, we refer you to Data-Driven Flight Procedure Simulation and Noise Analysis in a Large- Scale Air Transportation System June 2018 by Luke L. Jensen and R. John Hansman "The analysis in this thesis uses an annoyance threshold of 25 daily flights at the 60dB (day) and 50dB (night) level." (Section 2.8, page 39 referencing Logan runway 4L/4R arrivals)

   https://p4fg.asc.upenn.edu/media/documents/Jensen_Hansman_Data-Driven_Flight_Procedure_Simulation_and_Noise_Analysis_in_a_Large-Scale_Air_Transportation_System_June_2018.pdf

6) Please see the attached diagram illustrating that based on the Draft 4L EA Visualization the proposed 4L RNAV path will overfly the triangular areas formed by three noise sensitive areas.

recently hospital center, church and rectory, and a 13-year school campus. In light of this, provide the Nadove 25 Lmax peak day 60/50 (day/night) noise measurement, and corresponding DNL measurement, for each of those three locations.

cc: Michael D. Dennehy, Milton Town Administrator
Thomas J. Dougherty, Massachusetts Port Authority Community Advisory Committee (MCAC)
Milton Airplane Noise Advisory Committee (ANAC)
Milton Town Select Board

**Office of State Representative William J. Driscoll, Jr.**

**7th Norfolk District**

*Commonwealth of Massachusetts*

October 13, 2020

Colleen D'Alessandro, ANE-1
New England Regional Administrator
Federal Aviation Administration (FAA)
VIA EMAIL: Colleen.DAlessandro@faa.gov

**RE: Logan Runway 4L Environmental Assessment Technical Questions**

Dear Administrator D'Alessandro:

In response to my letter dated September 29, 2020, Ms. Christian sent an email stating that my "questions will be addressed during the Boston public workshops."

That response is, at best, woefully inadequate, and, at worst, an affront to the office that I hold. My previous correspondence with your office in 2019 generated a written response.

I deserve written responses to the questions in my 9/29/20 letter as soon as is practicable, and not halfway through the comment period and as part of workshops intended for the public.

In addition, my requests included that:

i. The FAA visualization website "promptly" to be revised to include the 4R RNAV path on the visualization so that residents now can use the FAA visualization to see their residence in the actual 4L/4R paths setting.
ii. Residents know prior to the public workshops the Nabove Lmax 60/50 (Day/Night) alternative noise readings so they can ask questions about it.
iii. The FAA add to the EA Draft an updated statement addressing the other technical questions (including the Noise Sensitive Area (Hospital/Church/School) impacts prior to the public workshops so residents can ask about it and the Nabove Lmax noise impacts.
iv. The FAA address prior to the public workshops the "Advisory" use of the proposed RNAV path by planes (for example) that had been on the JetBlue RNAV path previously, and any other Advisory use of the former JetBlue path, or any use of any Visual 4R path.

I look forward to receiving your responses to these and all the questions included in my prior letters **on or before October 16, 2020**.

Best Regards,

William J. Driscoll, Jr.
State Representative, 7th Norfolk District

cc: Michael D. Dennehy, Milton Town Administrator
Thomas J. Dougherty, Massachusetts Port Authority Community Advisory Committee (MCAC)
Milton Town Select Board

**From:** Timilty, Walter (SEN)
**Sent:** Wednesday, October 7, 2020 9:21 AM
**To:** Lorna.Christian@faa.gov <Lorna.Christian@faa.gov>; Colleen.DAlessandro@faa.gov <Colleen.DAlessandro@faa.gov>
**Cc:** Congressman Lynch Stephen (Stehphen.Lynch@mail.house.gov) <Stehphen.Lynch@mail.house.gov>; shaynah.barnes@mail.house.gov <shaynah.barnes@mail.house.gov>; Buntich, Hannah (SEN) <Hannah.Buntich@masenate.gov>
**Subject:** Questions regarding Logan Airport's Environmental Assessment

Dear Regional Administrator D'Alessandro and Supervisory Senior Advisor Christian,

Attached, please find a letter from myself and Congressman Stephen Lynch with questions pertaining to the Logan Runway 4L Environmental Assessment.

We appreciate the time that was taken on September 21st to review the EA with ourselves, and other stakeholders. We believe that the FAA's attention to the attached technical questions will help stakeholders further understand and evaluate the draft EA.

Thank you for your attention to this matter. We look forward to hearing from you.

Sincerely,

State Senator Walter F. Timilty
Norfolk, Bristol and Plymouth District

Congressman Stephen F. Lynch
8th Congressional

# The Commonwealth of Massachusetts
## MASSACHUSETTS SENATE

SENATOR WALTER F. TIMILTY

[redacted]

October 2, 2020

Colleen D'Alessandro, ANE-1
New England Regional Administrator
Federal Aviation Administration
1200 District Avenue
Burlington, MA 01803-5299

Lorna Christian
Supervisory Senior Advisor, ANE
Office of the Regional Administrator
Federal Aviation Administration
1200 District Avenue
Burlington, MA 01803-5299

Dear Regional Administrator D'Alessandro and Supervisory Senior Advisor Christian,

This letter follows up on the Regional Administrator's statement at the September 21, 2020 Zoom session with elected officials regarding the Logan Runway 4L Environmental Assessment that the elected officials may submit technical questions to you. These questions originated from Milton's representative to the Massport Community Advisory Committee, Mr. Tom Dougherty.

We are, respectfully, asking that the following technical questions be addressed. The FAA's inclusion of these matters in its presentations will help residents understand and evaluate the draft EA.

Thank you for your attention to this aspect of the EA effort. The technical questions follow.

Sincerely,

Senator Walter F. Timilty
Norfolk, Bristol and Plymouth

Congressman Stephen F. Lynch
8th District of Massachusetts

1. [illegible] With aircraft with the 4L JetBlue special procedure recorded in their FMS be allowed to request to use that procedure and to use it, or will the FAA state that the 4L RNAV will be the only arrival path to Runway 4L? With regard to that question, please also state:
   (A) the number of arrivals in the baseline year on the 4L JetBlue Special procedure path;
   (B) the number of arrival aircraft expected to use the 4L RNAV path in its first year of use that otherwise would have been expected to use the JetBlue Special procedure;
   (C) the number of arrival aircraft, if any, expected to use the JetBlue Special procedure in the first year of implementation of the 4L RNAV path.

2. [illegible] Please promptly provide a version of the Noise Visualization on the same FAA website that adds the position of the Runway 4R RNAV path so that users can find answers to these questions: their location in relation to each of the closely spaced parallel runways, the combined noise impact on their location of the proposed RNAV 4L procedure and the existing 4R RNAV procedure, and compare that noise impact level to noise impact levels at other locations.

3. [illegible] Please provide a version of the Noise Visualization as in question 2) for the baseline year. With regard to the baseline year, please also explain:
   (A) On what basis has the FAA used November 1 2018 through October 31, 2019 as the baseline year rather than the baseline year used in its March 23, 2016 ROR, conveyed in Appendix A to the draft EA?
   (B) Is it correct that the Draft EA does not measure the noise impacts of consolidating the JetBlue Special procedure with the 4L Visual path into a single RNAV path?
   (C) Is it correct that the Draft EA only measures the noise impact of incremental 4L arrivals due to implementation of RNAV capability to use 4L in IMC circumstances?
   (D) Is the FAA going to keep the additional 4L JetBlue RNAV path (which it "suspended" in 2019) as an "Advisory" path?

4. [illegible] For the present Noise Visualization and the added 4R RNAV path noise visualizations in questions 2 and 3, please provide graphically the noise contours of aircraft traveling those paths so that residents can answer the questions: how far from each side of the parallel paths aircraft noise extends; and what overlaps exist of noise from the two parallel 4L and 4R paths.

5. [illegible] On the present FAA Noise Visualization and on each of the two additional versions requested above, or in another format, show what the footprint 25 Lmax peak day 60/50 (day/night) noise measurements at locations affected solely by the 4L and 4R RNAV paths are respectively, as well as at those locations affected by both paths' noise, using different a color for each of these three indications, or other differentiating means. For the Natrona 25 Lmax peak day 60/50 (day/night) noise measurement method, we refer you to Data-Driven Flight Procedure Simulation and Noise Analysis in a Large-Scale Air Transportation System, June 2018 by Luke L. Jensen and R. John Hansman "The

analysis in this thesis uses an annoyance threshold of 21 daily flights at the 60dB (day) and 50dB (night) level." (Section 2.8, page 58 referencing Logan runway 4L/9R arrivals)

4. Does the FAA acknowledge that the triangle formed by Beth Israel, St Elizabeth's and Milton Academy is a Noise Sensitive Area for which FAA should use a peak-day Noise Above measurement?

**DAlessandro, Colleen (FAA)** Colleen.DAlessandro@faa.gov

To **tdprojects@aol.com** tdprojects@aol.com

Tom – I've attached the attachments here in a single file, but the file is quite large, so I am not sure it will go through the email system. I am working to get them posted. Let me know if the file didn't come through on this message. If it didn't, I'll let you know when it is posted.

Regards, Colleen

**From:** tdprojects@aol.com <tdprojects@aol.com>
**Sent:** Thursday, February 6, 2020 6:38 AM
**To:** DAlessandro, Colleen (FAA) <Colleen.DAlessandro@faa.gov>
**Subject:** Re: Questions regarding the Logan 4L EA process

1. Colleen,
2. Thanks very much. Here is the link. This has the IER summary text that refers to to the 4 Attachments, but does not have the Attachments. Tom
3. Air Traffic Initial Environmental Review (I E R) for Boston Consolidated TRACON (A90) / Boston Logan Airport (BOS) R NAV (G P S) R W Y 4 L Procedure and BOS R NAV (G P S) R W Y 4 R Amendment, 20 March 2017 (PDF)www.faa.gov/airports/new_england/environmental/media/IER-BOS-RNAV-GPS-RWY-4L-4R-Amendment-20170327.pdf

Apr 12, 2017 - ... (IER)
**Boston Consolidated TRACON (A90) / Boston Logan Airport (BOS) RNAV (GPS) RWY 4L Procedure and BOS RNAV (GPS) RWY 4R Amendment**

...

Facility/Office: **Boston Consolidated TRACON A90** Date: March 20, 2017 Prepared by: Clifford R. Baird, Support Manager ... Facility/Office: **Boston Consolidated TRACON** Telephone: (603) 594-5516 Specific Area of Responsibility: Air Traffic ...

**Hillary Waite** hwaite@townofmilton.org

T **lorna.christian@faa.gov** lorna.christian@faa.gov, **colleen.dalessandro@faa.gov**
o colleen.dalessandro@faa.gov
C **Michael D. Dennehy** mdennehy@townofmilton.org, **SB** SB@townofmilton.org,
c **tdprojects@aol.com** tdprojects@aol.com, **stephen.lynch@mail.house.gov**
stephen.lynch@mail.house.gov, **Barnes, Shaynah**
Shaynah.Barnes@mail.house.gov, **Timilty, Walter (SEN)**
Walter.Timilty@masenate.gov, **hannah.buntich@masenate.gov**
hannah.buntich@masenate.gov

Dear Regional Administrator D'Alessandro and Supervisory Senior Advisor Christian,

Please see the attached letter from the Milton Select Board with technical questions pertaining to the Logan Runway 4L Environmental Assessment.

Thank you for your attention to this matter.

If I can provide any additional information, please contact me or Michael Dennehy, Town Administrator, at 617-898-4845 or mdennehy@townofmilton.org .

Best,

Hillary Waite
Executive Administrative Assistant
Town of Milton, MA
525 Canton Avenue
Milton, MA 02186
617-898-4843

COMMONWEALTH OF MASSACHUSETTS
TOWN OF MILTON
OFFICE OF SELECT BOARD
525 CANTON AVENUE, MILTON, MA 02186
Telephone: 617-898-4843
Fax: 617-898-8701

MICHAEL D. DENNEHY

MELINDA A. COLLINS
KATHLEEN M. CONLON
ARTHUR J. DOYLE
RICHARD G. WELLS, JR.
MICHAEL F. ZULLAS

Colleen D'Alessandro, ANE-1
New England Regional Administrator
Federal Aviation Administration
1200 District Avenue
Burlington, MA 01803-5299

Lorna Christian
Supervisory Senior Advisor, ANE
Office of the Regional Administrator
Federal Aviation Administration
1200 District Avenue
Burlington, MA 01803-5299

via email

October 7, 2020

**RE: Logan Runway 4L Environmental Assessment Technical Questions**

Dear Administrator D'Alessandro:

This letter follows up on your statement during the September 23, 2020 Zoom session regarding the Logan Runway 4L Environmental Assessment (EA) that elected officials may submit technical questions.

We respectfully request that the following technical questions be addressed. The FAA's inclusion of these matters in its presentations will help residents understand and evaluate the draft EA.

We understand that these technical questions have also been submitted to you by United States Congressman Stephen Lynch and Massachusetts State Senator Walter F. Timilty, as well as by Massachusetts State Representative William J. Driscoll.

1

We appreciate your attention to this matter.

The technical questions are attached.

Sincerely,

Melinda A. Cullins, Chair

Kathleen M. Conlon, Vice Chair

Arthur J. Doyle, Secretary

Richard G. Wolfe Jr.

Michael F. Zaffini

Milton Select Board

cc (via email)
Congressman Stephen Lynch
Massachusetts State Senator Walter F. Timilty
Massachusetts State Representative William J. Driscoll

2

1. **Jet Blue Special Procedure:** Will aircraft with the 4L JetBlue Special procedure recorded in their FMS be allowed to request to use that procedure and to use it, or will the FAA state that the 4L RNAV will be the only arrival path to Runway 4L? With regard to that question, please also state:
   A. The number of arrivals in the baseline year on the 4L JetBlue Special procedure path;
   B. The number of arrival aircraft expected to use the 4L RNAV path in its first year of use that otherwise would have been expected to use the JetBlue Special procedure;
   C. The number of arrival aircraft, if any, expected to use the JetBlue Special procedure in the first year of implementation of the 4L RNAV path; and
   D. Provide a table, in format similar to Table 8 of Appendix A to the Draft EA, stating the Estimated Annual Use of 4L RNAV Approaches, on the basis of Cleared IMC, Cleared VMC, Advisory IMC (if any), Advisory VMC and Total Cleared+Advisory use while including, listed separately, as in Table 8, any RVFP use, in each of those categories.

2. **4R RNAV Path on Noise Visualization:** Please promptly provide a version of the Noise Visualization on the same FAA website that adds the position of the Runway 4R RNAV path so that users can find answers to these questions: their location in relation to each of the closely spaced parallel runways; the combined noise impact on their location of the proposed RNAV 4L procedure and the existing 4R RNAV procedure; and compare that noise impact level to noise impact levels at other locations.

3. **Baseline Year:** Please provide a version of the Noise Visualization as in question 2 for the baseline year. With regard to the baseline year, please also explain:

   A. On what basis has the FAA used November 1 2018 through October 31, 2019 as the baseline year rather than the baseline year used in its March 23, 2016 IER, contained in Appendix A to the draft EA?
   B. Is it correct that the Draft EA does not measure the noise impacts of consolidating the JetBlue Special procedure with the 4L Visual path into a single RNAV path?
   C. Is it correct that the Draft EA only measures the noise impact of incremental 4L arrivals due to implementation of RNAV capability to use 4L in IMC circumstances?
   D. Is it therefore correct that this EA will not address whether implementation of the 4L RNAV procedure will have significant or reportable noise impacts under Order 1050.1F compared with the baseline year, not the baseline year used in its March 23, 2016 IER, contained in Appendix A to the draft EA?

4. **Noise Contours:** For the present Noise Visualization and the added 4R RNAV path noise visualizations in questions 2 and 3, please provide graphically the noise contours of aircraft traveling those paths so that residents can answer the questions: how far from each side of the parallel paths aircraft noise extends; and what overlaps exist of noise from the two parallel 4L and 4R paths.

5. **Nabove 25 Lmax peak day 60/50 [day/night] noise measurement:** On the present FAA Noise Visualization and on each of the two additional versions requested above, or in another format, show what the Nabove 25 Lmax peak day 60/50 [day/night] noise measurements at locations affected solely by the 4L and 4R RNAV paths are respectively, as well as at those locations affected by both paths' noise, using different a color for each of these three indications, or other differentiating means.

   For the Nabove 25 Lmax peak day 60/50 [day/night] noise measurement method, we refer you to Data-Driven Flight Procedure Simulation and Noise Analysis in a Large-Scale Air Transportation System June 2018 by Luke L. Jensen and R. John Hansman. "The analysis in this thesis uses an annoyance threshold of 25 daily flights at the 60dB (day) and 50dB (night) level." (Section 2.8, page 59 referencing Logan runway 4L/4R arrivals)

http://[illegible].pdf

6. See the attached diagram illustrating that based on the Draft 4L EA Visualization the proposed 4L RNAV path will overfly the triangular areas formed by three noise sensitive areas, namely hospital center, church and rectory, and a 13-year school campus. In light of this, provide the Nabove 25 Lmax peak day 60/50 [day/night] noise measurement, and corresponding DNL measurement, for each of these three locations.

## "NOISE SENSITIVE AREAS"

4L RUNS DIRECTLY THROUGH THE **N.S.A. TRIANGLE:**

HOSPITAL, CHURCH, SCHOOL — **EACH** IS A N.S.A.



The Commonwealth of Massachusetts
MASSACHUSETTS SENATE

SENATOR WALTER F. TIMILTY

October 15, 2020

Colleen D'Alessandro, ANE-1
New England Regional Administrator
Federal Aviation Administration (FAA)
VIA EMAIL: Colleen.DAlessandro@faa.gov

**RE: Logan Runway 4L Environmental Assessment Technical Questions**

Dear Administrator D'Alessandro:

In response to our letter dated October 2, 2020, Ms. Christian sent an email stating that our "questions will be addressed during the Boston public workshops." That response is, at best, woefully inadequate, and, at worst, an affront to the offices that we hold. During the September 21st Zoom session with elected officials, regarding the Logan Runway 4L Environmental Assessment, we were told that elected officials may submit technical questions to you. It was our collective understanding that in submitting these questions directly to you, that we would be provided with answers to said questions. Instead, what we received was an invitation to register for a public workshop that is more than 10 days from now.

It is our firm believe that we, along with our constituents, deserve written responses to those questions as soon as is practicable, and not halfway through the comment period and as part of workshops intended for the public.

In addition, our requests included that:

(i) The FAA visualization website be "promptly" revised to include the 4R RNAV path on the visualization so that residents now can use the FAA visualization to see their residence in the actual 4L/4R paths setting;

(ii) Residents know prior to the public workshops the Nabove Lmax 60/50 (Day/Night) alternative noise readings so they can ask questions about it;

(iii) The FAA add to the EA Draft an updated statement addressing the other technical questions (including the Noise Sensitive Area (Hospital/Church/School) impacts prior to the public workshops so residents can ask about it and the Nabove Lmax noise impacts; and

(iv) The FAA address prior to the public workshops the "Advisory" use of the proposed RNAV path by planes (for example) that had been on the JetBlue RNAV path previously, and any other Advisory use of the former JetBlue path, or any use of any Visual 4R path.

We look forward to receiving your responses to these and all the questions included in our prior letter **on or before October 20, 2020**.

Sincerely,

Senator Walter F. Timilty
Norfolk, Bristol and Plymouth

Congressman Stephen F. Lynch
8th District of Massachusetts

-----Original Message-----
From: DAlessandro, Colleen (FAA) <Colleen.DAlessandro@faa.gov>
To: tdprojects@aol.com <tdprojects@aol.com>
Sent: Wed, Feb 5, 2020 8:43 pm
Subject: Re: Questions regarding the Logan 4L EA process
Hi Tom, sure, let me investigate. Can you send me the link where you found the IER? Ultimately I would like to post the attachments in the same place so everyone can access them.

Thanks, Colleen
Sent from my iPhone

On Feb 5, 2020, at 6:07 PM, "tdprojects@aol.com" <tdprojects@aol.com> wrote:

Ms D'Alessandro,
Thanks very much for the responses. Matt Romero forwarded them to me. I distributed them to the Town of Milton elected officials and interested residents and will be discussing them with those folks.
Here is a related question:
I have not been able to locate on the FAA website, or elsewhere, the attachments to the 2017 IER concerning runway 4L RNAV GPS and 4R. The IER that is on the FAA website is attached to this email. You'll see that the IER
itself refers to the following 4 Attachments (listed below). Could you please ask the applicable FAA person to send me each of these?
I and residents here wish to read them as background in connection with/preparation for our 4L EA review.
Thank you again for the responses to my questions.
Best Regards,
Tom Dougherty

**From:** Christian, Lorna (FAA) <lorna.christian@faa.gov>
**Date:** Tuesday, October 20, 2020 at 12:26 PM
**To:** Timilty, Walter (SEN) <Walter.Timilty@masenate.gov>, DAlessandro, Colleen (FAA) <Colleen.DAlessandro@faa.gov>
**Cc:** Congressman Lynch Stephen (Stephen.Lynch@mail.house.gov) <Stephen.Lynch@mail.house.gov>, shaynah.barnes@mail.house.gov <shaynah.barnes@mail.house.gov>, Burdick, Hannah (SEN) <Hannah.Burdick@masenate.gov>, Donnelly, John (FAA) <john.donnelly@faa.gov>, Stephen Goetzinger <SGoetzinger@wsaassoc.com>, Davis, Reginald E (FAA) <Reginald.E.Davis@faa.gov>, Johnson, Veronda (FAA) <Veronda.Johnson@faa.gov>
**Subject:** [External]: RE: Questions regarding Logan Airport's Environmental Assessment

*Dear Senator Timilty,*

*Thank you for your questions regarding the Boston Logan Environmental Assessment. We look forward to your participation in the upcoming workshops.*
*One of your questions addressed a visualization of the RNAV path for 4R so users can find their location in relation to each of the parallel runways.*

*The RNAV path for the 4R procedure has been added as a "layer" to the noise visualization page.*

*Please visit the faabostonworkshops.com site to view the changes.*

*Thank you,*
*Lorna Christian*
*Supervisory Senior Advisor, ANE*
*Office of the Regional Administrator*
*Federal Aviation Administration*

*Office: (781) 238-7224*
*Mobile: (781) 496-7512*
*Email: Lorna.Christian@faa.gov*

# TOWN OF MILTON
## BOARD OF HEALTH
**525 Canton Avenue**
**Milton, MA 02186**

Public Health

Board of Health

Caroline A. Arcella, BSN, RN, RS
Health Director

Tel: [illegible]
Fax: [illegible]
[illegible]

Laura C. Richards, Esq., Chair
Mary F. Nemeto, RN, DNP, Secretary
Roxanne Mesto, FH-C, MS, ANP, Member
Anthony Campagnano, M.D., Medical Advisor

TO: Milton Select Board members

FROM: Milton Board of Health

DATE: October 6, 2020

RE: Detrimental Health Effects of RNAV Plane Flights over the Town of Milton

The Milton Board of Health strongly opposes the proposed 4L RNAV and 4L visual approach RNAV. We strongly urge the FAA to halt any further implementation of these RNAV's.

The Town of Milton is 13.3 square miles in area, and is already experiencing an unfair distribution of flights compared to other surrounding communities. Milton residents have the highest number of complaints compared to all other communities.

The Town has experienced an exponential increase in RNAV's. As you know these RNAV's are highways in the sky; they are narrow concentrated paths for the airplanes to fly along. We are very concerned about the potential health risks associated with repeat exposure. Already residents have told us about their worries, including soot falling on their cars, homes, lawns and gardens from the airplanes fine particulate matter. These airplanes are lower also, many are flying less than 3000 feet.

According to a LAX study, fine particulate matter can cause blocked coronary arteries as well as worsen respiratory diseases like asthma. Those with underlying conditions like asthma who also contract COVID-19 may develop more severe respiratory symptoms.
It should be noted that the LAX study authors stated that their findings could apply to any other large airport. In addition, other studies have demonstrated increases in blood pressure for those bothered by noise from aircraft while they were sleeping.

# TOWN OF MILTON
## BOARD OF HEALTH
## 525 Canton Avenue
## Milton, MA 02186

Public Health

Board of Health

Caroline A. Kinsella, BSN, RN, RS
Health Director

Tel: (617) 898-4880
Fax: (617) 696-5172
www.townofmilton.org

Lucy T. Richards, Esq., Chair
Mary F. Watson, RN, BSN, Secretary
Roxanne Musto, RN-C, MS, ANP, Member
Anthony Compagnone, M.D., Medical Advisor

The residents in Milton will be put at a higher risk for illnesses if these proposed changes occur. Additionally, the location of these RNAV's would affect some of the most vulnerable populations including: elderly residents of Fuller Village, Milton Health Care nursing home facility, college students-Curry College, young children- Thatcher Montessori school, Delphi academy, Tucker Elementary School, just to name a few.

In the past, routes have gone out over the water, and not over populated communities and residential areas. These proposed changes will be going over residential areas and effecting homeowners and residents that never previously had routes over their homes.

We ask the Select Board to urge the FAA to consider the above factors and stop the implementation of these proposed RNAV's.

Respectfully,

Caroline A. Kinsella B.S.N. RN

Caroline Kinsella, BSN, RN, RS
Milton Health Director

U.S. Department of Transportation
**Federal Aviation Administration**

Office of the Regional Administrator
New England Region

12 New England Executive Park
Burlington, MA 01803

November 10, 2020

The Honorable William J. Driscoll, Jr.
Office of State Representative 7th Norfolk District
Commonwealth of Massachusetts
24 Beacon Street, RM 446
Boston, MA 02133

Dear Representative Driscoll,

Thank you for your interest in the Boston Logan Runway 4L RNAV Draft Environmental Assessment. The questions that were submitted by your office were addressed during the public workshops and I invite you to refer to the workshop recordings for the answers you need. Your questions will be considered as formal comments, and will be responded to in the Final Environmental Assessment. The Noise Visualization page has been modified to include the overlay of the 4R RNAV path as requested.

Please refer to the website at https://bostonrnavworkshops.com/.

Sincerely,

COLLEEN M D'ALESSANDRO

Digitally signed by COLLEEN M D'ALESSANDRO
Date: 2020.11.10 12:24:00 -05'00'

Colleen M. D'Alessandro
New England Regional Administrator

STEPHEN F. LYNCH
8th District, Massachusetts
COMMITTEE ON FINANCIAL SERVICES
COMMITTEE ON OVERSIGHT AND REFORM
Chairman, Subcommittee on Various Agencies
COMMITTEE ON TRANSPORTATION AND INFRASTRUCTURE
ASSISTANT DEMOCRATIC WHIP

**Congress of the United States**
**House of Representatives**
**Washington, DC 20515-2108**

[illegible]

**VIA EMAIL AND VIA OVERNIGHT MAIL** **November 19th, 2020**

FAABostonWorkshops@esassoc.com
ATTN: Lorna Christian, Supervisory Senior Advisor, ANE

and

Environmental Science Associates
c/o Boston Logan RNAV (GPS) Approach EA
4200 West Cypress St
Suite 450
Tampa, FL 33607

**RE: Draft Environmental Assessment for a Proposed New Approach Procedure to Runway 4-Left at Boston Logan International Airport**

To Whom It May Concern:

The undersigned joins in providing these consolidated Comments on the Draft Environmental Assessment for a Proposed New Approach Procedure to Runway 4-Left at Boston Logan International Airport.

Best regards,

Congressman Stephen F. Lynch
8th District of Massachusetts

*The Commonwealth of Massachusetts*
**MASSACHUSETTS SENATE**

**SENATOR WALTER F. TIMILTY**
[illegible]

STATE HOUSE, ROOM [illegible]
BOSTON, MA 02133-1053

TEL. (617) 722-1643
FAX (617) 722-1322

WALTER.TIMILTY@MASENATE.GOV
WWW.MASENATE.GOV

CHAIR
[illegible]

VICE CHAIR
[illegible]

[illegible]

[illegible]

[illegible]

November 12, 2020

**VIA EMAIL AND VIA OVERNIGHT MAIL**

FAABostonWorkshops@resassoc.com
ATTN: Lorna Christian, Supervisory Senior Advisor, ANE
"and"
Environmental Science Associates
c\o Boston Logan RNAV (GPS) Approach EA
4200 West Cypress St
Suite 450
Tampa, FL 33607

**RE: Draft Environmental Assessment for a Proposed New Approach Procedure to Runway 4-Left at Boston Logan International Airport**

To Whom It May Concern:

The undersigned joins in providing these consolidated Comments on the Draft Environmental Assessment for a Proposed New Approach Procedure to Runway 4-Left at Boston Logan International Airport.

Sincerely,

Senator Walter F. Timilty
Norfolk, Bristol and Plymouth

The Commonwealth of Massachusetts
HOUSE OF REPRESENTATIVES
STATE HOUSE, BOSTON 02133-1054

WILLIAM J. DRISCOLL, JR.
STATE REPRESENTATIVE
7th NORFOLK DISTRICT
STATE HOUSE, ROOM 443
BOSTON, MA 02133-1054
TEL (617) 722-2460
William.Driscoll@MAhouse.gov

Vice Chair of the Joint Committee on Election Laws
Joint Committee on Healthcare Financing
Joint Committee on Consumer Protection and Professional Licensure
House Committee on Post Audit and Oversight

November 16, 2020

**VIA EMAIL AND VIA OVERNIGHT MAIL**

FAABostonWorkshops@esaassoc.com
ATTN: Lorna Christian, Supervisory Senior Advisor, ANE

and

Environmental Science Associates
c/o Boston Logan RNAV (GPS) Approach EA
4200 West Cypress St
Suite 450
Tampa, FL 33607

RE: **Draft Environmental Assessment for a Proposed New Approach Procedure to Runway 4-Left at Boston Logan International Airport**

To Whom It May Concern:

The undersigned joins in providing these consolidated Comments on the Draft Environmental Assessment for a Proposed New Approach Procedure to Runway 4-Left at Boston Logan International Airport.

Best regards,

William J. Driscoll, Jr.
State Representative, 7th Norfolk District

ANDREA J. CAMPBELL
BOSTON CITY COUNCILOR
DISTRICT 4

**VIA EMAIL AND VIA OVERNIGHT MAIL** **November 12, 2020**

FAABostonWorkshops@oaaosc.com
ATTN: Lorna Christian, Supervisory Senior Advisor, ANE

and

Environmental Science Associates
c/o Boston Logan RNAV (GPS) Approach EA
4200 West Cypress St
Suite 450
Tampa, FL 33607

**RE: Draft Environmental Assessment for a Proposed New Approach Procedure to Runway 4-Left at Boston Logan International Airport**

To Whom It May Concern:

The undersigned joins in providing these consolidated Comments on the Draft Environmental Assessment for a Proposed New Approach Procedure to Runway 4-Left at Boston Logan International Airport.

Best regards,

Andrea J. Campbell
Boston City Councilor, District 4

OFFICE OF

**RICARDO ARROYO**

BOSTON CITY COUNCILOR
DISTRICT 5

**VIA EMAIL AND VIA OVERNIGHT MAIL** **November 18, 2020**

FAABostonWorkshops@mantec.com
ATTN: Leona Christian, Supervisory Senior Advisor, ANE

and

Environmental Science Associates
c/o Boston Logan RNAV (GPS) Approach EA
4200 West Cypress St
Suite 450
Tampa, FL 33607

**RE: Draft Environmental Assessment for a Proposed New Approach Procedure to Runway 4-Left at Boston Logan International Airport**

To Whom It May Concern:

The undersigned joins in providing these consolidated Comments on the Draft Environmental Assessment for a Proposed New Approach Procedure to Runway 4-Left at Boston Logan International Airport.

Best regards,

Ricardo Arroyo
Boston City Councilor, District 5

**Attachment 1**: FAA, Flight Standards Service (AFS), *RNAV (GPS) RWY 4L and RNAV (GPS) RWY 4R Prototype Approach Plates*, February 2017.
**Attachment 2:** Proposed Action TARGETS AEDT Noise Modeling Report
**Attachment 3:** RNAV (GPS) RWY 4L and RNAV (GPS) RWY 4R Flight Tracks
**Attachment 4:** Proposed Action Environmental Justice

-----Original Message-----

COMMONWEALTH OF MASSACHUSETTS
TOWN OF MILTON
OFFICE OF THE SELECT BOARD
525 CANTON AVENUE, MILTON, MA 02186
TEL. 617-898-4843
FAX 617-898-8741

MELINDA A. COLLINS
KATHLEEN M. CONLON
ARTHUR J. DOYLE
MICHAEL F. ZULLAS

**VIA EMAIL AND VIA OVERNIGHT MAIL**

FAABostonWorkshops@swanscc.com
ATTN: Lorna Christian, Supervisory Senior Advisor, ANE

and

Environmental Science Associates
c/o Boston Logan RNAV (GPS) Approach EA
4200 West Cypress St
Suite 450
Tampa, FL 33607

**RE: Draft Environmental Assessment for a Proposed New Approach Procedure to Runway 4-Left at Boston Logan International Airport**

To Whom It May Concern:

The undersigned joins in providing these consolidated Comments on the Draft Environmental Assessment for a Proposed New Approach Procedure to Runway 4-Left at Boston Logan International Airport.

Best regards,

Melinda A. Collins, Chair

Kathleen M. Conlon, Vice Chair

Arthur J. Doyle, Secretary

Richard G. Wells, Jr.

Michael F. Zullas

Milton Select Board

-----Original Message-----
From: DAlessandro, Colleen (FAA) <Colleen.DAlessandro@faa.gov>
To: tdonyacht@aol.com <tdonyacht@aol.com>
Sent: Wed, Mar 4, 2020 1:51 pm
Subject: RE: Logan 4L EA waypoints

Hi Tom – sorry for taking so long to get back to you. I wanted to ensure we had all the right FAA POCs weigh in on your questions. Below are the answers.

1) which (if any) of these are the IF and FAF for the path that the EA will address;
- ***FAA Response: LVRON (IF), MTAPN (FAF)***

2) what the five letter IF and FAF labels are for the path that the EA will address, if different;
- ***FAA Response: See response to question 1***

3) the respective latitude and longitude of the IF and FAF to be used; and
- ***FAA Response: LVRON (IF) 42°11'55.240" N/ 071°05'58.920" W; MTAPN (FAF) 42°16'51.53" N/ 071°03'20.40" W***

4) if a visual path is to be retained, its IF and FAF labels and the respective latitude and longitude of its IF and FAF.
- ***FAA Response: Currently, Runway 4L does not have an instrument approach procedure associated with it. We use a Visual Approach (no course or vertical guidance). When weather goes below a 3000ft. ceiling we can make an instrument approach to Runway 4R and circle to Runway 4L. We also can conduct an ILS approach to Runway 15R and when the pilot reports BOS in sight, the Tower clears the aircraft for a Visual Approach over the harbor to Runway 4L. The 15R situation is only good down to weather conditions of 1500ft. ceiling and 5 miles visibility. When circling from Runway 4R we can use about an 800ft. ceiling and 2 miles visibility. When pilots are aware that they will be getting a Visual Approach to Runway 4L, they have the ability in their FMS to build a course and artificial glide slope if they choose. It would all depend on workload and Company requirements. Other than the proposed RNAV RWY 4L, there are no other procedures planned. The old JetBlue visual procedure is no longer authorized.***

Regards,
Colleen

Colleen D'Alessandro, ANE-1
New England Regional Administrator

May 18, 2020

(VIA ELECTRONIC MAIL)
Colleen D'Alessandro, ANE-1, FAA New England Regional Administrator
Colleen.DAlessandro@faa.gov

**RE: Proposed Runway 4L Environmental Assessment Timeline and Process**

Dear Ms. D'Alessandro:

Thank you for your continued engagement with the Massport Community Advisory Committee (MCAC), as well as the participation of your fellow colleagues at the Federal Aviation Administration (FAA), especially during these extraordinary circumstances. Due to this unprecedented health crisis and the resulting changes in standard business practices across the nation, I have been asked to request that FAA delay an upcoming environmental review process.

As you presented at our MCAC General Meeting in January, the FAA had tentatively scheduled the Environmental Assessment (EA) process for the proposed Boston Logan International (Logan) Airport Runway 4 Left (4L) Approach Procedure for the third quarter of calendar year 2020. This proposed process included a draft EA 30-day public comment period during which the FAA would hold two public workshops. Furthermore, FAA staff proposed to hold a public workshop separate from and prior to the formal public workshops following an MCAC General Meeting. We discussed the issue with our membership and determined that while a workshop prior to the formal EA comment period was important, a more appropriate venue would be within the communities and neighborhoods affected by this proposed change. The MCAC membership also expressed reservations at the FAA's proposed use of a workshop format versus a formal public hearing and questioned the ability of commenters to effect any meaningful change on a proposed procedure. In response to a request for an update on the timeline for the 4L EA process, you indicated on May 5, 2020 that the FAA is tentatively planning to begin the 30-day public comment period on September 21, 2020.

On May 14, 2020, the MCAC's Milton representative, Tom Dougherty, brought forward the request to delay the 4L EA process citing three main reasons:

First, the neighborhoods impacted by the proposed 4L RNAV flight path include two densely populated areas – Mattapan (82% African American) and Dorchester (43% African American) – where residents are dealing with high incidence of COVID-19 health and economic impacts. There are many working in the area – healthcare workers at Carney Hospital, a COVID-19 dedicated facility, mass transit employees – that are essential employees working to provide basic services to the region. Other families are dealing with unemployment, small business loss, food stamp needs, and home childcare issues. These families need to focus on these urgent needs.

Second, due to the COVID-19 restrictions related to group gatherings and urging social distancing, residents have been unable to have their own preparatory meetings among affected community members to address and ready collective thought on the EA issues.

The 4L EA has previously been deferred by FAA for several years for other reasons. The need for safety review of a 4L RNAV track is less at present given the very few flights occurring. For those reasons, awaiting a time when such preparatory meetings can occur would be advisable.

Third, residents likely will not be in a position to do the field work and analyses for which they have engaged an independent consultant because so few planes are flying now. That field work and analyses will aim to compare actual flight activity with FAA model assumptions over the course of the 4L arrival path.

As you and I have discussed over email, there are serious equity concerns over the use of virtual meetings with residents in lieu of the originally planned in-person public meetings. Virtual meetings are especially problematic for low income communities whose residents may lack the resources to participate; moreover, there is ongoing debate about whether a virtual meeting would be an adequate substitute for a community gathering such as this.

At a virtual meeting on May 14, 2020, the MCAC Executive Committee directed me to request that the FAA defer the 4L EA process until the later of either January 1, 2021 or two months after flights to and from Logan Airport resume with volume and frequency similar to what can be expected in future years.

As previously mentioned, at the January 2020 MCAC meeting, we requested that the FAA meet with 4L EA affected residents prior to the comment period to provide information (such as the EA Documentation itself and Volpe Center or other analyses) and to allow residents to provide input before FAA finalizes and submits its EA for public comment. We reiterate that request, adding now that considering the COVID-19 guidelines, such pre-comment period meetings should occur at the start of the deferred schedule as proposed above.

We appreciate the FAA's commitment to conduct a full Environmental Assessment process after the initial 2015 public meeting on this proposal and its recognition that conducting this enhanced review process properly and thoroughly will provide a meaningful benefit to the affected communities, businesses, and residents.

I look forward to working with you on this matter moving forward.

Sincerely,

Matthew A. Romero
Massport CAC Executive Director

cc: David Carlon, MCAC Chairman
Thomas Dougherty, MCAC Milton Representative and Treasurer
Flavio Leo, Massport Director of Aviation Planning and Strategy
Anthony Gallagher, Massport Community Relations

## RESPONSE

The above letters represent previous correspondence between local and state officials and FAA New England Region officials regarding the RNAV (GPS) RWY 4L Draft EA, including additional correspondence where necessary to provide additional context. These inquiries have been previously responded to by FAA New England Region officials and are provided only for informational purposes.

# WEBSITE-1

## COMMENT

Website-1-1

To all,

As a Milton resident whose property is adversely impacted by incoming flights that use runway 4L. I am disturbed by the premise that GPS will be used to further concentrate this flight path over the town Milton. The health and Safety of all Milton residents is at stake. Th flight path travels directly over a school (Milton Academy) and preschools (Carriage House School and the Village School). Milton residents are adversely impacted by flight noise and pollution, and have been overburdened for decades. So too have residents of Dorchester, MA. The FAA and Massport should be focused on more evenly and fairly spreading out approach pathways and noise / particulate pollution. That is, on minimizing flight path concentration in an effort to share the burden. While Milton residents understand that flig traffic is here to stay, we object to the the unfair burden imposed on our community.

I urge you to explore the concept of spreading out the 4L approach flight pathways for the health and safety of our community. Our children depend on it.

Thank you,

Jeff Marr

617 438 6772

40 Marine Rd (Formerly 245 Highland St.)

Milton, MA

## RESPONSE

*WEBSITE-1-1*

The Federal Aviation Administration (FAA) has committed to determine if there are significant environmental impacts associated with implementing the RNAV (GPS) RWY 4L procedure at Boston Logan International Airport (the Airport). The addition of an Area Navigation (RNAV) Global Positioning System (GPS) procedure into Runway 4L will enhance the safety of operations at Boston Logan International Airport (the Airport) as described in the Purpose & Need for the procedure, which is fully described in Section 1.2 of the 2020 Draft Environmental Assessment (2020 Draft EA). The environmental impact on sites near the flight path is an important aspect of the 2020 Draft EA; the three schools mentioned are all within the General Study Area (GSA) and were assessed as part of the environmental analysis.

The specific noise impact of the Proposed Action on Milton Academy can be found in the 2020 Draft EA and on the project website (*https://faabostonworkshops.com/noise-visualization/*) as the Milton Academy buildings are considered historical resources.

The RNAV (GPS) RWY 4L procedure will generally be in use only during poor or marginal weather and is anticipated to result in an additional 255 flights per year that were previously delayed or canceled during poor weather conditions as well as 104 arrivals that would shift from Runway 4R due to reduced delays on Runway 4L during IMC. Additionally, the RNAV (GPS) RWY 4L procedure is anticipated to serve those flights that currently use the ILS RWY 15R approach to transition to a left downwind for Runway 4L in marginal weather conditions. These 594 annual flights already use Runway 4L but are anticipated to use the RNAV (GPS) RWY 4L procedure in the future during marginal weather conditions. None of these changes are expected to cause a significant noise increase under the requirements given in FAA Order 1050.1F.

The addition of dispersed arrivals was not an alternative that was considered as part of the 2020 Draft EA, as the purpose of the Proposed Action is limited to addressing the specific needs addressed in chapter 1 of the Final EA and is not expected to be used often. However, recommendations of this nature are being discussed by the Massachusetts Port Authority (Massport) Community Advisory Committee (CAC) in their ongoing work with the Massachusetts Institute of Technology (MIT) International Center for Air Transportation. Your comment on exploring this concept may be useful as they work to develop proposed changes to the Airport's airspace.

# WEBSITE-2

## COMMENT

Website-2-1

Since I moved to my current home in East Arlington in 1992, air traffic noise has increased exponentially. There were occasions when jets were so loud over my house that it felt like they'd land on my roof, but those were rare and limited to windy days when the wind blew from the north.

Now, I am awakened by air noise nearly every single morning at 6 a.m., sometimes earlier, and it is often constant all day and well into the night. Even with all my windows closed, I g air noise so loud as to override other sounds in my house. I've had to close the windows on beautiful days so as not to be deafened by the noise. I can't get a full eight hours of sleep many nights.

More than once, I've stood in my driveway and watched plane after plane after plane fly right over my property, roaring past so low that I can see what airline or cargo service it is. I use the airnoise.io app, and I have tracked the activity for many hours of many days. Bas on your own noise data on this very website, it's like having a machine running in my hous all day every day.

Environmental noise pollution like that caused by air traffic is a health hazard, just as muc as dirty air or dirty water. This is well documented. By allowing this noise to continue, or by increasing the noise impact, you are worsening a public health issue. This is just plain wron No law requires airlines to be favored over people who live in their wake. I love to travel, bu my health should not be subsidizing an airline's profits.

I should not have to lose my hearing, wear noise-damping headphones, or wear ear plugs i my own home every day. I shouldn't be subjected to a major health issue. The airlines have the capability of changing their equipment and their flight paths to lessen the potential harm, and you have an obligation to American taxpayers and residents to hold them to tha instead of allowing them to make things worse.

## RESPONSE

*WEBSITE-2-1*

As part of the Environmental Assessment (EA), the noise impact of the Proposed Action was analyzed and was found to not have a significant impact in accordance with the guidance spelled out in Federal Aviation Administration (FAA) Order 1050.1F. The noise impact was calculated per the requirement in the regulations at census block locations throughout the General Study Area (GSA).[1] These calculated values for the No Action and Proposed Action Alternatives can be reviewed on the Noise Visualization tab of the project website at *FAABostonWorkshops.com*.

[1] FAA Order 1050.1F, B-1.4, Environmental Consequences, https://www.faa.gov/documentLibrary/media/Order/FAA_Order_1050_1F.pdf,

At all the points across the GSA there were no significant or reportable noise impacts as spelled out in FAA Order 1050.1F. For more details on the noise modeling process, please consult the Noise Modeling Technical Report in the Appendix the 2020 Draft EA.

# WEBSITE-3

## COMMENT

| | |
|---|---|
| Website-3-1 | Health hazards of aircraft noise: https://knops.co/magazine/noise-pollution-planes/ |

## RESPONSE

*WEBSITE-3-1*

As part of this environmental assessment, the noise impact of the Proposed Action was analyzed using the DNL metric and was found to not have a significant impact in accordance with the guidance spelled out in FAA Order 1050.1F. For more details on the noise modeling process and detailed methodology, please consult the Noise Modeling Technical Report in the Appendix of the 2020 Draft EA.

# WEBSITE-4

## COMMENT

| | |
|---|---|
| Website-4-1 | The DNL metric is not an appropriate measure of the noise effects of RNAV flight paths. I liv under the 33L flight path & my once peaceful home is now bombarded with flights roaring over head often 1-2 minutes apart, creating a constant roar. It is a significant impact on those of us unlucky enough to be located under these narrow flight paths. Logan should b acting in good faith working toward dispersing flights, so the noise burden is shared, not adding new narrow flight paths. |

## RESPONSE

*WEBSITE-4-1*

Day-Night Average Sound Level (DNL) is the noise metric required by the Federal Aviation Administration (FAA) for National Environmental Policy Act (NEPA) studies. This metric includes the cumulative noise generated by the average aircraft operations across an entire year with an additional weighting for operations occurring at night (10 pm to 6:59:59 am) to account for the increased sensitivity of communities to noise occurring at night.

The results of the noise analysis completed for the Environmental Assessment (EA) indicate that there would be no significant noise impact as a result of implementing the Proposed Action. For more details on the noise modeling process and detailed methodology, please consult the Noise Modeling Technical Report in the Appendix of the 2020 Draft EA.

# WEBSITE-5

COMMENT

Website-5-1

Basic flaws with ALL FAA EA"s evaluating NextGen procedures:
1) Fails to take into account the high risk of health damage from ultrafine particle (UFP) emissions from overhead landing aircraft for 10 miles from runway ends.
2) Fails to consider these UFP infiltrate homes, schools, playfields, nursing homes where th most vulnerable are exposed
3) Fails to consider the cumulative impact of health risks from the combined effects of simultaneous aviation noise and emissions which have overlapping effects on pre-term birt birth weight, cognitive function, metabolic, heart and lung effects
4) Fails to consider the increased health risks associated with concentrated air toxics and criteria emissions on exposed populations under the 3,000 foot level of overhead aircraft
5) Fails to consider the current urgent recognized need to upgrade and retrofit failing past noise mitigation measures.
What does all this mean? It means that in many areas affected by aircraft overflights there are vulnerable populations with less ability to challenge the industry. These populations hav less access to healthcare, language barriers and resource dependence that puts them at much greater risk of health and welfare impacts. Although it may not be FAA's role to asse health, those responsible for that task are studying the health impacts of many forms of aviation impacts including but not limited to noise and emissions.
For any federal agency to ignore emerging science and set aside bodies of evidence of risk and potential risk is irresponsible. Process violations of many chapters of NEPA are regularly occurring as a result of setting aside public health in favor of increasing airline profits.
Last, the premise of NextGen is flawed. Its purpose was to increase efficiency which can be translated, the most hourly operations possible within acceptable levels of risk. Increasing frequency with technology actually has the opposite effect of reducing fuel burn because it allows more operations.. Without NextGen, airports would be limited and constrained making it impossible to increase hourly throughput while maintaining safety.
Show your work-the public has a right to know these facts which reside behind various information requests that admit there are other alternatives to NextGen such as airlines controlling scheduling, peak hour demand pricing, eliminating competition between carrie for slot preference, etc.

## RESPONSE

*WEBSITE-5-1*

The Federal Aviation Administration (FAA) has committed to determine if there are significant environmental impacts associated with implementing the RNAV (GPS) RWY 4L procedure at Boston Logan International Airport (the Airport). To that end, an environmental assessment has been conducted in accordance with the guidance in FAA Order 1050.1F. The purpose of this environmental assessment is to evaluate environmental changes attributable to implementing the RNAV (GPS) RWY 4L procedure at an airport with a considerable amount of existing traffic. That existing traffic is used to establish a baseline scenario with which to compare the effects of implementing the new procedure. However, the FAA does not control scheduling at the Airport which is not currently constrained or slot-controlled based on sufficient runway capacity. The airlines control scheduling and typically adjust it based on demand. Until the Airport is constrained in terms of runway capacity and ground infrastructure as demand continues to rise, airlines and other non-airline users will be able to freely add flights if desired.

Consistent with the FAA's mission to provide the safest, most efficient aerospace system in the world, as well as to satisfy the need to provide vertical and horizontal guidance to the runway, another purpose of this project is to enhance safety. The implementation of the RNAV (GPS) RWY 4L procedure will enhance safety by providing vertical and lateral guidance to the runway and is not intended to change the distribution of aircraft arriving to Runway 4L.

# WEBSITE-6

## COMMENT

Website-6-1

Overall, more care needs to be taken into the true environmental impact of anything FAA-related in the Boston area- specifically, the noise pollution that comes with these flight paths and their so-called 'improvements'. Why isn't more being done to mitigate the noise Boston-area residents need to deal with on a daily and sometimes hourly basis? Especially for those of us who don't even live near Logan- we never could have anticipated dealing wi the relentless overhead noise, and as we all know, plane noise is both near-impossible to drown out or mitigate, and a proven danger to both individual health and public health as whole. Something clearly needs to be done to mitigate these effects.

Thank you.

## RESPONSE

*WEBSITE-6-1*

The Federal Aviation Administration (FAA) has committed to determine if there are significant environmental impacts associated with implementing the RNAV (GPS) RWY 4L procedure at Boston Logan International Airport (the Airport). The purpose of this environmental assessment is to evaluate the implementation of the RNAV (GPS) RWY 4L approach at the Airport and compare noise exposure with this procedure active to noise exposure as it exists today. As described in the Purpose and Need chapter, this procedure is needed to enhance the safety of

operations at the Airport. This environmental assessment is of limited scope – the evaluation of noise impacts is limited to those that would not be there in the absence of the proposed procedure. Noise and air quality evaluations show that there are not any impacts associated with this procedure reaching (or even approaching) thresholds of significance or reportability as defined in FAA Order 1050.1F.

# WEBSITE-7

## COMMENT

Website-7-1 The absence of a defined lateral and vertical path increases pilot workload during a critical phase of flight. Safety departments in multiple air carriers have proven time and time agai the safest path to complete a flight is by meeting certain stabilized approach criteria. A procedure like one contained in this EA, supports the tenants of stabilized approach criteri and significantly increases the likelihood of a safe landing on the first approach attempt. Furthermore, it provides redundancy by increasing the number of available landing runway with instrument approaches for arrival into KBOS in the case of a runway closure or IMC/wind event. Please consider this procedure as a layer of protection, ensuring the airspace remains as safe as possible during all conditions.

## RESPONSE

*WEBSITE-7-1*

The Federal Aviation Administration (FAA) has committed to determine if there are significant environmental impacts associated with implementing the RNAV (GPS) RWY 4L procedure at Boston Logan International Airport (the Airport). Consistent with the FAA's mission to provide the safest, most efficient aerospace system in the world, as well as to satisfy the need to provide vertical and horizontal guidance to the runway, another purpose of this project is to enhance safety. The implementation of the RNAV (GPS) RWY 4L procedure will enhance safety by providing vertical and lateral guidance to the runway and is not intended to change the distribution of aircraft arriving to Runway 4L nor will it appreciably change the availability of Runway 4L for landings, except during periods of Instrument Meteorological Conditions (IMC) when the Airport is in the Northeast configuration.

# WEBSITE-8

COMMENT



Thomas P. Koch
Mayor

Frank A. Tramontozzi, PE
Director of Infrastructure

City of Quincy, Massachusetts
Office of the Mayor

City Hall
1305 Hancock Street
Quincy, MA 02169
Tel: 617-376-1000
Fax: 617-376-1063

November 18, 2020

Environmental Science Associates
c/o Boston Logan RNAV (GPS) Approach EA
4239 West Cypress Street, Suite 450
Tampa, FL 33607

To whom it may concern;

**Subject: Comments to the Draft Environmental Assessment, Runway 4L, Boston's Logan International Airport, upgrade for instrument approach procedures**

The FAA is proposing to introduce a new instrument approach procedure for Runway 4L to enhance safety for aircraft as well as the ability to operate more efficiently under poor weather conditions. We are in favor of safer operations in poor weather conditions, so the addition of instrument approach procedures is desirable. Since the existing parallel runway 4R is already equipped for instrument approach procedures, providing the same to the parallel 4L runway is desirable.

Website-8-1

We believe that by providing instrument procedure capability to the 4L runway, with the existing instrument procedure capability provided for runway 4R, that this could help distribute the load of approaching aircraft by splitting up the usage of these two runways. During 2019, the number of 4R runway jet approaches exceeded 4L jet approaches by a factor of 9 to 1.





However, adding capacity to accommodate more aircraft using the 4L and 4R runways is not desirable. Therefore, enhancing safety by equipping 4L with instrument procedure capabilities is favored provided there is no net increase in the number of flights landing at Boston Logan Airport on runways 4L and 4R.

We also encourage the use of runway 4L for uncharted left downwind transition that could help to reduce the excessive number of approaches to runway 4R. Although we found no information about this in the Draft Environmental Assessment, perhaps this issue could be addressed in the Final Environmental Assessment.

Thank you for the opportunity to participate in this NEPA process.

Sincerely,
**City of Quincy:**

Frank A. Transcription, PE

## RESPONSE

*WEBSITE-8-1*

The Federal Aviation Administration (FAA) has committed to determine if there are significant environmental impacts associated with implementing the RNAV (GPS) RWY 4L procedure at Boston Logan International Airport (the Airport) The implementation of the RNAV (GPS) RWY 4L procedure will allow a small number of additional arrivals to Runway 4L as it will now be able to handle aircraft during Instrument Meteorological Conditions (IMC), which it cannot today. However, the Airport only experiences IMC a small percentage of the time - when the airport is experiencing Visual Meteorological Conditions (VMC) the operational regime will remain identical to today. It is anticipated that only a small number of aircraft will shift to Runway 4L from Runway 4R.

The Runway 4L left downwind approach during VMC is only assigned when required operationally. The implementation of the RNAV (GPS) RWY 4L procedure is not expected to appreciably change this operational regime. The Proposed Action is anticipated to result in a net increase in arrivals, as approximately 255 fewer scheduled arrivals will need to be cancelled when the 4L RNAV procedure is implemented. Please see Appendix B of the 2020 Draft EA for additional information regarding expected operational changes associated with the Proposed Action.

# WEBSITE-9

## COMMENT

Website-9-1

Living in Medford my whole life, it has been terrible with noise and low flying aircraft since you went to RNAV. Including low flying APPROACHES to runway 33. I understand Medford and MIT put a study together to combat these issues and the FAA and Massport outright dismissed it! To save some airplane fuel you are ruining lives on the ground on a daily basis Do something for the people on the ground first. Otherwise known as the taxpayers.

## RESPONSE

*WEBSITE-9-1*

The purpose of this environmental assessment is to evaluate the implementation of the RNAV (GPS) RWY 4L procedure at Boston Logan International Airport (the Airport) and compare noise exposure with this procedure active to noise exposure as it exists today. As described in the Purpose and Need chapter of 2020 Draft EA this procedure is needed to enhance the safety of operations at the Airport.

# WEBSITE-10

## COMMENT

Website-10-1

Our family lives under where 4R and 4L intersect. We are asking FAA to use 4L to disperse the many from approaches on the 4R RNAV, use the leftdown-wind transition for all arrivals from the north and evaluate at a 15-degree offset to the 4L path.cities and towns including Dorchester, Quincy, Milton, and others impacted by approaches to 4R deserve restrictions that are equal to those protecting communities from excessive aviation noise and pollution.

## RESPONSE

*WEBSITE-10-1*

The purpose of the Federal Aviation Administration (FAA) developing this procedure at Boston Logan International Airport (the Airport) is to meet the need of providing vertical and horizontal guidance to aircraft arriving on Runway 4L, as it is one of the few runways at a major hub airport in the United States that does not have this safety-enhancing capability. Implementing the RNAV (GPS) RWY 4L procedure will not result in a large number of arrivals moving from Runway 4R to Runway 4L--the only difference that is planned with respect to today's operations is that during times of poor weather, Runway 4L will not be closed to traffic as it is today. As a result, an additional 359 aircraft per year are anticipated to use Runway 4L for arrivals when compared with today, 104 of which would have previously used Runway 4R after a delay or would have previously been canceled outright.

During good weather, the left downwind approach to Runway 4L is regularly used, but to use it for all aircraft arriving from the north would be unnecessarily complex operationally particularly during gusty conditions.

Regarding utilizing a 15-degree offset angle, FAA Order 8260.58B, United States Standard for Performance Based Navigation (PBN) Instrument Procedure Design, allows for an approach course to be offset between a Precision Final Approach Fix (PFAF) and the Landing Threshold Point (LTP)/Fictitious Threshold Point (FTP).

A 15-degree offset is allowed for an approach that has Lateral Navigation with Vertical Guidance (LNAV/VNAV) approach minimums. The limits to this are that the approach course does not line up with the centerline of the runway causing increased weather minimums. The approach course must cross the runway centerline at least 3,000 feet and no more than 5,200 feet prior to the LTP.

Additionally, the Obstacle Evaluation Area (OEA) for this segment of the approach would encroach closer to city buildings, potentially causing higher weather minimums. The OEA inside of the PFAF is 1.8 nautical miles wide.

The FAA intends to create the most effective approach possible with the lowest weather minimums allowed by criteria that all pilots are capable of flying. In this case it is an Area Navigation (RNAV) (GPS) approach that has Localizer Performance with Vertical Guidance (LPV). An approach course with LPV minimums is allowed to have a course offset of up to 3.0 degrees.

To be more effective, the ability to use the RNAV (GPS) RWY 4L procedure while conducting ILS RWY 4R approaches has been explored. Up until 2008, centerlines of parallel runways were required to be separated by at least 2,500 feet for aircraft to conduct simultaneous approaches to those runways. Runway 4R and Runway 4L are separated by only 1,500 feet at the Airport.

In 2008, the FAA implemented procedures for conducting simultaneous approaches to closely spaced parallel runways (CSPR), defined as runways with centerlines that are separated by less than 2,500 feet. Since then, procedures have been written to conduct Simultaneous Offset Instrument Approaches (SOIA) to reduce the potential for wake turbulence encounters with aircraft conducting approaches to the parallel runway. The allowed offset for SOIA is up to 3.0 degrees.

While studying all the requirements for conducting approaches to CSPR and SOIA, it was determined that using 2.0 degrees would allow for wake turbulence avoidance and limit the amount of compression that would be experienced when the aircraft conducting the approach to Runway 4L at the Airport was making up the extra distance to the runway caused by the offset angle. Thus, 2.0 degrees was chosen as the offset angle for the RNAV (GPS) RWY 4L approach.

# WEBSITE-11

## COMMENT

Website-11-1

RNAVs inflict a lot of excessive noise on the people living near or under them and Milton, Mattapan, and Dorchester already have more than three disturbing RNAVs going over them and we have been battling the existing ones (especially the arrival path to runway 4R & departures from runways 27 & 33) since they were implemented in 2013-14. RNAVs are inherently unfair by burdening small numbers of people with excessive concentrated noise and do not fairly distribute the noise burden caused by Logan Airport flights to all the communities and populations that are benefiting from being near the airport. Putting as many flights as possible over the water and then dispersing the remaining flights broadly across all communities would also hopefully spread the noise level out and reduce it to tolerable levels.

I absolutely object to the proposed new RNAV (GPS) RWY 4L. Please do not unfairly burden my town and neighborhood with even more noise pollution.

Rebecca Kenney

## RESPONSE

*WEBSITE-11-1*

The operational regime of Boston Logan International Airport (the Airport) is not expected to change at all when there is good weather at the Airport. The only change will happen when weather is marginal or poor (and the Airport is in the Northeast configuration) and the availability of the RNAV (GPS) RWY 4L procedure will enable arrivals to that runway. This does not happen particularly often, and the Federal Aviation Administration (FAA) has estimated that this will result in an additional 359 arrivals per year to Runway 4L, or an average of less than one per day.

The purpose of the FAA developing this procedure is to meet the need of providing vertical and horizontal guidance to aircraft arriving on Runway 4L, as it is one of the few runways at a major hub airport in the United States that does not have this safety-enhancing capability. Attempting to route additional flights over water, particularly in the area surrounding Boston Harbor to the south of Runway 4L and Runway 4R, has multiple potential safety issues including the lack of vertical and horizontal guidance to the runways, the presence of tall vessels in the harbor, additional Air

Traffic Control (ATC) complexity, and the increased low-altitude maneuvering required for large commercial aircraft.

This procedure will not result in changes to traffic patterns to and from other runways at the Airport, including arrivals to Runway 4L and departures from Runway 27 and Runway 33.

# WEBSITE-12

## COMMENT

| | |
|---|---|
| Website-12-1 | The ONLY good thing about Covid-19 has been the decrease in number of airplanes flying over my head day and night. It's been the first time in years I've been able to sleep. The noise was terrible - and CONSTANT. One plane after another after another. I made daily calls to the noise complaint line. There were times I called in tears, I was so tired and frustrated. Please do not add another flight path here. Our lives are already impaired enough by what you have. |

## RESPONSE

*WEBSITE-12-1*

The implementation of the proposed RNAV (GPS) RWY 4L procedure is anticipated to result in 359 additional arrivals per year to Runway 4L, or an average of less than one per day. Additionally, the FAA is not adding another distinct flight path. Consistent with the FAA's mission to provide the safest, most efficient aerospace system in the world, as well as to satisfy the need to provide vertical and horizontal guidance to the runway, the purpose of this project is to enhance safety. The implementation of the RNAV (GPS) RWY 4L procedure will enhance safety by providing predictable instrument guidance to the runway. Areas near the Airport that underlie the Runway 4L approach path are already being heavily overflown by both arrivals and departures, and other than the additional 255 arrival operations that are estimated to use Runway 4L annually (as well as their corresponding departures), the Airport is expected to operate largely as it does today.

# WEBSITE-14

COMMENT

November 19, 2020

Environmental Science Associates
c/o Boston Logan RNAV (GPS) Approach EA
4200 West Cypress Street, Suite 450
Tampa, FL 33607

Re: Opposition to Proposed 4L RNAV

Dear Madam/Sir:

The FAA's proposed 4L RNAV procedure is based on arbitrary and capricious assertion and assumptions, and an actual environmental impact study would reveal that the propos 4L RNAV would be overly burdensome to the Town of Milton residents given the cumulative impact of the thousands of arrival and departures the town presently endures. Furthermor during your October 28, 2020 Workshop, your presenter's claim that the 4L RNAV is need for "safety." This assertion is both unconvincing and an obvious pretext to create yet another superhighway RNAV that would allow for increased air traffic capacity at Logan International Airport.

Website-14-1

During your October 28th Workshop, your panelists chose to ignore the thousands of Milton residents' noise complaints submitted due to low-flying aircraft after the implementation of 4R RNAV in 2012. These thousands of complaints were filed with the quasi-governmental agency, Massport, as urged by our elected federal, state, and local officials in order to create data points which could be used for future environmental impact studies. During your October 28th Workshop you systematically ignored these thousands o complaints, and admittedly failed to utilize the data associated by these first-hand account of noise disturbances. Instead, your panelists read canned responses utilizing the FAA's faulty DNL metrics, which over-extrapolate noise metrics over both time period and distance in order to comport with the FAA's finding that there is no community impact nor will there be if the 4L RNAV is implemented. The FAA's failure to utilize actual first-hand noise-disturbance accounts in its analysis is arbitrary and capricious, and thus, your panelists' assertions that there will be no additional airplane noise impact upon Milton and Boston residents, is baseless. An actual environmental impact study should be conducted.

With respect to the tone of the October 28th Workshop, and the participants' false claims that there will be no measurable airplane noise burden on the Town of Milton, admittedly, and according to your panelists, none has conducted any field-work in Milton when runways 4R and 4L are in use. None has physically been in the "sandwich zone" whe both 4R and 4L runways are being simultaneously utilized. None of your participants has placed any noise monitors or other devices to take actual measurements of plane noise when 4R and 4L is in use. None has contacted any Milton residents in person, via phone or email to follow-up on past noise complaints.

Website-14-2

In sum, no actual scientific or environmental data of any kind has been collected beneath the 4R RNAV nor under the proposed 4L RNAV, nor the "sandwich zone," which encompasses the large area between these the 4L AND 4R RNAV. Instead, your Workshop's panelists chose to ignore thousands of residents' noise complaints, and instead relied on faulty DNL metrics designed to mathematically extrapolate ridiculous distances and time periods to almost make the noise burned non-existent, if not beneficial!!! The panelists FAA's overreliance on mathematical modeling and over-extrapolation of data, undermined the intent of conducting these workshops and public meetings, and is thus, arbitrary and capricious.

When citizens are forced to endure a dog-and-pony show, like your October 28th Workshop, citizens lose confidence in their government and agency employees. The Octob 28th Workshop was reminiscent of some of the early cigarette commercials, where smokin was found to be not bad for your lungs, but actually good for your health! Even though yo have over 500 planes flying over your house daily, no big deal! Don't worry, the FAA's nois metric models say you are experiencing nothing!! A lack of ANY field work, and an over-extrapolation of your DNL metrics is obtuse, and both arbitrary and capricious as well as having the overarching consequence of people losing faith in their government agencies

Website-14-3

And, while airplane noise is the obvious burden, your panelists failed to mention the silent killer- that of small particle pollution, which these RNAVs unfairly expose those beneath these "sky superhighways" to an increased level of small particle pollution at disproportionate shares. Unless I'm mistaken, and that's fairy dust that the planes emittin the small particle pollution has not been properly studied. Small particle pollution has been linked to many childhood and adult diseases such as asthma and cancer. This small particl pollution caused by airplane emissions should be studied by scientists, and not agency personnel utilizing mathematical models. Failure to not properly study small particle pollution beneath the existing and proposed RNAVs in Milton is arbitrary and capricious.

Website-14-4

In sum, I implore your agency to do the right thing and conduct an actual environmental impact study. I also urge agency to immediately implement simple measure that would drastically reduce the impact to sufferers on the ground, i.e., requiring vortex generators on all aircraft- a very simple and cheap partial solution; directing aircraft to fly a a higher altitude upon approach- local commercial pilots have indicated that this is absolutely feasible; and lastly, requiring that aircraft lower landing gear closer to the destination, as opposed to six to ten miles away. These simple changes would drastically reduce Milton's immediate noise burden.

In this age of division and mistrust of government, your October 28th Workshop was a classic example of an arbitrary and capricious process using "safety" as a pretext for the FAA's forced implementation of an RNAV superhighway over Milton and Boston. If your agency truly cares about the impact on communities, it would work to formulate a regiona approach of burden-sharing for all the towns surrounding Logan International Airport. As th FAA is well aware, approval of the 4L

Page 3

RNAV is only to placate the airline industry at the expense of those who live under and around these superhighways in the sky, and not for any safety concerns. Flying planes at hundreds of feet apart, and less than a thousand feet in altitude at six miles before landing is the real safety concern.

For the above-set forth reasons, I urge you to not approve the 4L RNAV. At a minimum I implore your agency to conduct an actual environmental impact study.

Respectfully,

Catherine Shwedy-McGonagle

cc.

Congressperson Stephen Lynch
Congressperson Ayaan Pressley
U.S. Senator Edward Markey
U.S. Senator Elizabeth Warren
Milton's Selectperson Melinda Collins

## RESPONSE

*WEBSITE-14-1*

The activity on Runways 4L and 4R was considered and simulated as part of the noise analysis in this environmental assessment. When considering the environmental impact of the Proposed Action, two alternatives were prepared: a No-Action Alternative and a Proposed Action Alternative. Both alternatives include the activity on all runways at the Airport with the Proposed Action Alternative only adding activity resulting from the Proposed Action to the environmental analysis. The Proposed Action Alternative considers the impact of the Proposed Action in addition to the already existing activity at the Airport.

The cumulative impacts section was written to identify and analyze projects that would possibly have a collectively significant impact when considered together with the Proposed Action. An analysis of the noise generated by aircraft since the implementation of RNAV procedures implemented in 2012 was not within the scope of this environmental assessment.

DNL is the noise metric required by the FAA for NEPA studies. DNL includes the cumulative noise generated by multiple aircraft operations, with an additional weighting for operations occurring at night (10:00:00 pm to 6:59:59 am) to account for the increased sensitivity of communities to noise occurring at night. DNL analysis may also be supplemented on a case-by-case basis to better characterize specific noise impacts, but the analysis showed that the Proposed Action does not have an appreciable effect in the noise exposure ranges associated with local communities. The data supporting this statement can be found in Table 4.6-3 of the 2020 Draft EA.

*WEBSITE-14-2*

Noise modeling allows the FAA to estimate noise levels over a wide geographic area. Modeling also allows the FAA to estimate noise levels of future aircraft operations. The FAA is required to use noise modeling, rather than noise measurements, per FAA Order 1050.1F. To simulate the same fidelity of modeling using noise monitors, one would need thousands of noise monitors across the GSA. Further information about the complete noise analysis can be found in the Noise Modeling Technical Report contained in the 2020 Draft EA Appendix.

*WEBSITE-14-3*

Fine particulate matter ($PM_{2.5}$), consists of fine inhalable particles with diameters that are generally 2.5 microns and smaller. Exposure to such particles can affect human cardiovascular and respiratory systems. The counties within the GSA are found to be in Attainment with the current $PM_{2.5}$ standard. (Environmental Protection Agency Greenbook, 2020). The Air Quality section of the 2020 Draft EA identifies the emissions for the No Action Alternative and Proposed Action Alternative up to the mixing height in accordance with FAA regulations--mixing height is the top of the vertical region of the atmosphere in which pollutant mixing occurs and affects ground level concentrations. The net change in $PM_{2.5}$ emissions between the No Action and Proposed Action Alternatives is due to the small increase in net annual operations modeled as part of the Proposed Action.

*WEBSITE-14-4*

The purpose of the environmental assessment is to evaluate the impacts of implementing the RNAV (GPS) RWY 4L procedure at Boston Logan International Airport (the Airport). Based on reasonable assumptions to how this implementation would affect existing air traffic at the Airport, it was found that a comparatively low number of flights will be newly using this procedure because it will only be assigned during times of marginal Visual Meteorological Conditions (marginal VMC) or Instrument Meteorological Conditions (IMC). The only other aircraft that will be using this procedure are those that currently use the ILS RWY 15R procedure and then transition to a left-downwind approach to Runway 4L. Everything else will be using the current procedures - the operations will not change during VMC that occur at the Airport the most time.

Modeling associated with this procedure showed very little change in Day-Night Average Sound Level (DNL) exposure at any of the population centroids within the General Study Area (GSA). If the model had showed significant or reportable impacts, or if any centroids had even approached the thresholds of significance or reportability, a case for an Environmental Impact Statement (EIS) might be considered. This study did not meet either of those criteria.

Aerodynamic improvements that could reduce noise exposure have other impacts which must be considered before FAA would take action and are beyond the scope of this environmental assessment.

Aircraft that fly the RNAV (GPS) RWY 4L procedure will usually approach the Airport at a higher altitude than those that use the visual approach to Runway 4L as the former approach has a higher glide path angle (GPA) than the latter. The RNAV (GPS) RWY 4L approach will use a 3.1-degree GPA while visual approach aids to the runway assume a 3.0-degree GPA. While flying a higher approach at times is feasible in VMC, the ability to do so is primarily dictated by individual aircraft performance, weather, and air traffic considerations. Passenger comfort is another factor. Maintaining a stabilized approach to the runway is critical to a safe landing and asking aircraft to fly higher reduces pilot response time and has the potential to introduce additional risk.

The Federal Aviation Administration (FAA) is consistently examining and identifying regulatory and operational changes (i.e. the requirement for vortex generators, altitude changes, etc.) that can be made to promote reductions in aircraft noise and other environmental impacts. However, these regulatory changes are beyond the scope of this EA, which intends to evaluate the environmental effects of implementing the RNAV (GPS) RWY 4L procedure at the Airport.

# WEBSITE-15

## COMMENT

| | |
|---|---|
| Website-15-1 | JetBlue is in support of the proposed KBOS Boston Logan Airport RNAV(GPS) 4L procedure. This procedure will provide a major safety enhancement to Runway 4L where no procedure with Lateral or Vertical guidance exists today. Data has proven that procedures with this type of guidance will greatly reduce un-stabilized approaches while providing a means for u to efficiently operate to the runway with reduced noise and emissions. |

## RESPONSE

*WEBSITE-15-1*

The Federal Aviation Administration (FAA) expects the RNAV (GPS) RWY 4L procedure to have a limited role, as its primary use will be during Instrument Meteorological Conditions (IMC) and only when Boston Logan International Airport (the Airport) is in a Northeast configuration. In these conditions, the procedure will greatly benefit arrival flow at the Airport and reduce delays. While it is not anticipated that the new procedure will reduce noise or emissions, they are not expected to significantly increase due to its implementation.

# WEBSITE-16

## COMMENT

Website-16-1 | We are contacting you on our concern about another flight path going over our neighborhood. We have lived at our home for over 27 years and cannot believe the increas in flight traffic over that time. We are not only concerned about noise but also the environmental impact . Our hard surfaces in the yard and roof are covered with black soot. It is simply unfair to have Milton and our neighbors bear the burden of all this flight traffic.

## RESPONSE

*WEBSITE-16-1*

The Federal Aviation Administration (FAA) does not control the scheduling of flights at Boston Logan International Airport (the Airport), as the Airport is not currently constrained in terms of airspace or runway capacity during normal operations. The implementation of the RNAV (GPS) RWY 4L procedure will reduce delays at the Airport during times of poor weather conditions and when wind conditions dictate a Northeast configuration. In the FAA's Proposed Action Alternative, the noise impact of 359 additional annual arrivals to Runway 4L is modeled. The additional arrivals are as a result of reduced delay in Instrument Meteorological (IMC) conditions as well as 594 arrivals that will utilize the RNAV (GPS) RWY 4L procedure instead of the ILS RWY 15R transition to Runway 4L during marginal Visual Meteorological Conditions (marginal VMC). The 359 annual arrivals include an estimated 255 new arrivals that would have otherwise been canceled as well as 104 arrivals that would shift from Runway 4R due to reduced delays on Runway 4L during IMC. Other than 255 additional departures (to offset additional arrivals), all other traffic is assumed to fly as it does today, as the implementation of this procedure is not anticipated to change anything about the operational regime of the Airport during any other conditions, including VMC and when the Airport is in another airfield (runway use) configuration. In addition, this procedure overlies an area of existing arrivals to Runway 4L and is not expected to result in the overflight of new areas on approach.

# WEBSITE-17

## COMMENTS

Website-17-1 | The proposal to add additional flight paths over Milton is completely unfair and unnecessar Milton is already exposed to disproportionate noise and pollution, which significantly impac quality of life in the town. Better - and more fair and equitable - alternatives are available and should be pursued.

I have no confidence that authorities are taking public comments seriously. But I hope I'm wrong.

## RESPONSE

*WEBSITE-17-1*

At Boston Logan International Airport (the Airport), the area over which the RNAV (GPS) RWY 4L procedure is proposed to be implemented is currently heavily overflown by traffic landing on Runway 4L, and 359 additional annual arrivals to Runway 4L (104 of which are anticipated to consist of aircraft that would currently arrive to Runway 4R but can now use Runway 4L due to a reduction in runway delay) are anticipated to use the new procedure. In the context of the total number of arrivals to Runway 4L and Runway 4R, it is a comparatively small amount, which is reflected by the small changes in total post-implementation noise exposure modeled in the General Study Area (GSA).

Consistent with the Federal Aviation Administration (FAA)'s mission to provide the safest, most efficient aerospace system in the world, as well as to satisfy the need to provide vertical and horizontal guidance to the runway, the primary purpose of this project is to enhance safety. The implementation of the RNAV (GPS) RWY 4L procedure will enhance safety by providing aircraft lateral and vertical navigation to the runway during Instrument Meteorological Conditions (IMC).

# WEBSITE-18

COMMENT

Hello,

For last several years representatives of Milton and other affected towns have tried to protect residents from the noise and pollution from aircrafts flying over Milton and landing at Logan Airport. They wrote petitions to FAA, MassPort, and other relevant institutions as well as to Senators and Representatives of the Massachusetts and US in order to modify the NextGen system introduced in 2014.
It seems that all their/our efforts failed.

Instead of dispersing the flights and/or moving airplanes over the ocean before landing, the proposed new procedure plan (related to runways 4L and 4R) presented by FAA will affect even more and constantly the same areas of the Great Boston Area, including Milton, and i Milton the same "corridor" spanning over several streets.

FAA cannot think only about convenience of pilots and efficacy of the airport but should als take under consideration the quality of life of residents living in proximity of the airport.
On some days, sometimes 18 days per month, airplanes fly in a vicinity and/or over my
Website-18-1 house for a whole day and a big part of the night, almost every minut.
We cannot have a proper sleep quality and often wake up due to the noise. On many days cannot enjoy resting outside the house or cannot converse with our guests due to noise pollution.

Does FAA plan to take under consideration voices from the affected by noise and pollution neighborhoods and replace the proposed plan with another one that includes dispersing flights over several towns and more importantly moving majority of landing airplanes over the ocean? We heard at Town meetings that these were suggestions of experts, including those from the MIT. We also were told that air traffic controllers at Boston Logan are able safely direct pilots landing with or without NextGen system.

Sincerely,

Elzbieta Kaczmarek
358 Central Ave
Milton, MA 02186

## RESPONSE

*WEBSITE-18-1*

As part of this environmental assessment, the Federal Aviation Administration (FAA) has committed to determine if there are significant environmental impacts associated with implementing the RNAV (GPS) RWY 4L procedure at Boston Logan International Airport (the Airport). Analysis has shown that there is very little change in noise exposure attributable to the implementation of the Proposed Action. Having the majority of aircraft landing over the ocean is not possible when the Airport is forced to be in the Northeast configuration due to weather and operational considerations, including taxiway geometry and airspace usage issues.

Additionally, the FAA does not control airline scheduling – as the Airport is not slot-controlled, airlines can freely schedule flights based on demand.

# WEBSITE-19

## COMMENT

i write to strongly oppose the imposition of a concentrated flight path (RNAV) to Logan Airport's runway 4L as well as all the existing concentrated flights paths over Milton, Mattapan, Dorchester, and Hyde Park and urge the FAA to dismantle existing concentrated flight paths to runways 4R, and from runways 27 and 33. Instead, planes should be route over water and not near ANY communities, and then broadly dispersed across multiple communities to ensure that no one community or area suffers an undue noise burden. The should also be restrictions on night flights and special night procedures that avoid all residential areas between 10 pm and 7 am.

The FAA's NextGen program's signature RNAVs represent an environmental injustice and travesty. Everywhere, affected communities have been fighting against the concentrated flight paths the FAA has imposed. Knowing that fierce protests and opposition have been t consistent reaction of communities in greater Boston, Seattle, Phoenix, Chicago, Minneapolis, Washington DC, NYC, and in California and Maryland as well as elsewhere across the country and world to these concentrated flight paths, it is truly surprising that FAA continues to seek to impose them, as is now the case. This could be construed as a willful disregard for the environmental health, human rights, and well-being of communitie and citizens.

It also leads one to wonder why the FAA is allowed to environmentally assess itself, or hire contractors who would have an inherent bias towards the preferred outcomes of the FAA, s the FAA is paying the bill and the contractors would wish to be hired again. It might be for this reason that the FAA appears to continually find that whatever it wishes to do will have no significant impact. The DNL noise metric used by the FAA has also been debunked as ar antiquated, unrealistic, and a poor indicator of actual noise impact as experienced by peop on the ground. So why it is still being used when better metrics are available?

Concentrating flight paths over residential areas, schools, senior residences, parks, and nature reserves has been demonstrated to be detrimental to the quality of life and overall well-being of residents, students, children, and the elderly seeking to simply enjoy their homes, properties, and local recreational facilities and green spaces and to just work and
Website-19-1 live in peace.

It is shameful for a commercial, profit making enterprise to systematically deprive citizens of their rights in this way. It is particularly concerning to see the high noise levels imposed on area schools as numerous peer-reviewed research studies have demonstrated adverse learning impacts in noisy environments. It is unconscionable to continue these practices. F example, one study found "selective cognitive impairment" in students exposed to aircraft noise.(Haines, M. M., Stansfeld, S. A., Brentnall, S., Head, J., Berry, B., Jiggins, M., & Hygge, (2001). The West London Schools Study: the effects of chronic aircraft noise exposure on child health. Psychological medicine, 31(8), 1385-1). Many other studies confirm this findir and adverse impacts on general health as well.

Furthermore, given that planes can fly anywhere but people's homes, and schools and par cannot, the FAA must work to ensure that no residential area, school, or green space is affected by disproportionate noise or multiple flight paths—certainly its current plan would exacerbate the existing well-known problems caused by the RNAVs already in our communities. There is absolutely no reason for this to be the case and reflects negligence and apathy on the part of the FAA to protect communities from excessive aircraft noise and air pollution.

It is critical for the FAA to start to take responsibility for the impacts it is having on the communities on the ground and revise its whole approach to aircraft noise and air pollution to ensure that air traffic does not adversely impact the health and well-being of people on the ground and their right to the quiet enjoyment of their homes, property, and their community's public common assets such as schools, parks, and green spaces—including their state parks.

Finally, the staff of the FAA should also recognize their own personal responsibility in perpetrating environmental damage and harm to fellow humans and should not rely on the excuse that they "are just following orders." Thank you for your consideration of these comments.

## RESPONSE

*WEBSITE-19-1*

Operationally, it is not possible to route all traffic over water and avoid communities surrounding Boston Logan International Airport (the Airport). The purpose of this environmental assessment is to evaluate the implementation of the RNAV (GPS) RWY 4L procedure at the Airport and compare noise exposure with this procedure active to noise exposure as it exists today. As described in the Purpose and Need chapter, this procedure is needed to enhance the safety of operations at the Airport. Noise and air quality evaluations show that there are not any impacts associated with this procedure reaching (or even approaching) thresholds of significance or reportability as defined in Federal Aviation Administration (FAA) Order 1050.1F. Dismantling the precision departures and approaches at the Airport, rerouting aircraft, and adding night restrictions are beyond the scope of this environmental assessment.