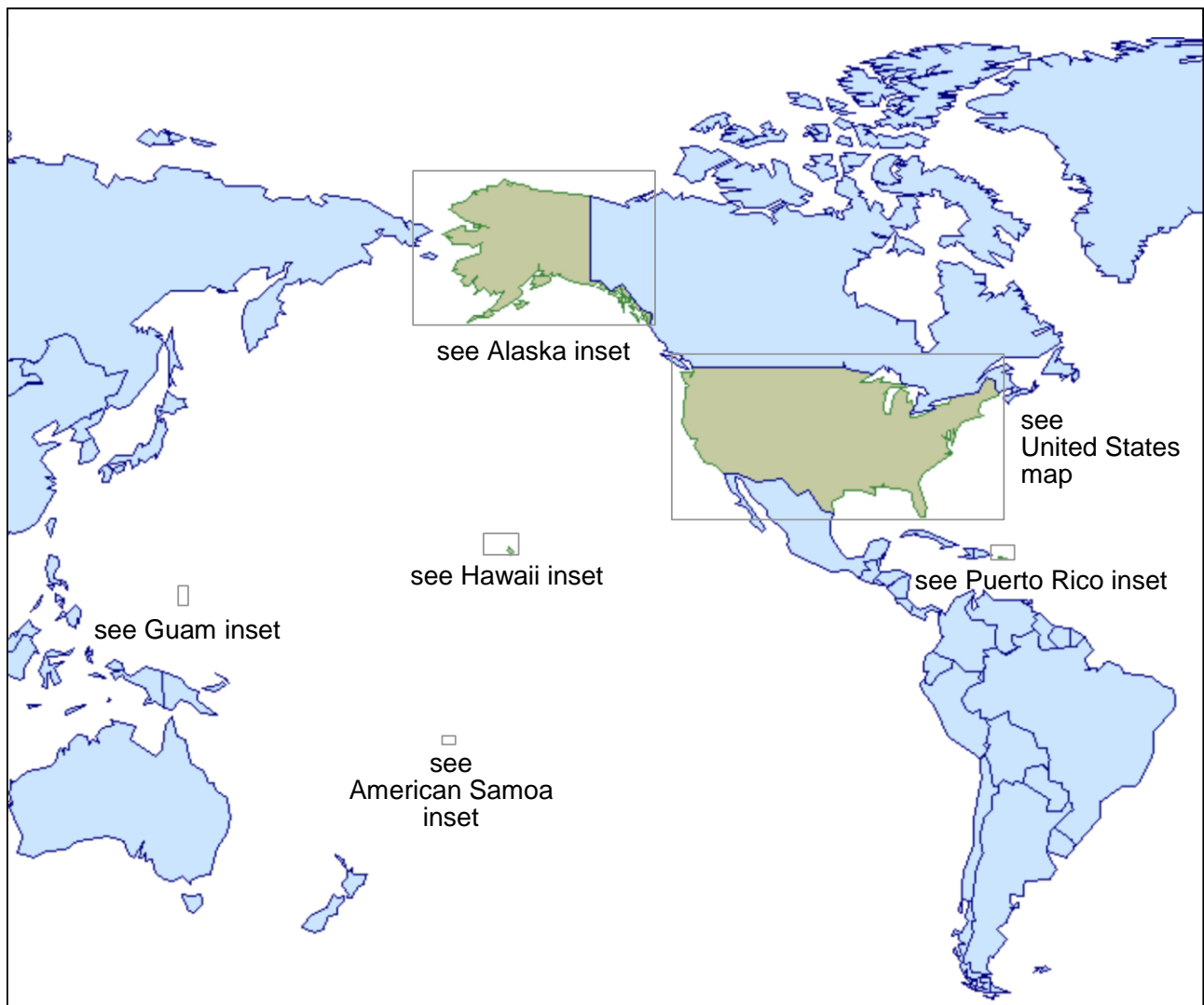


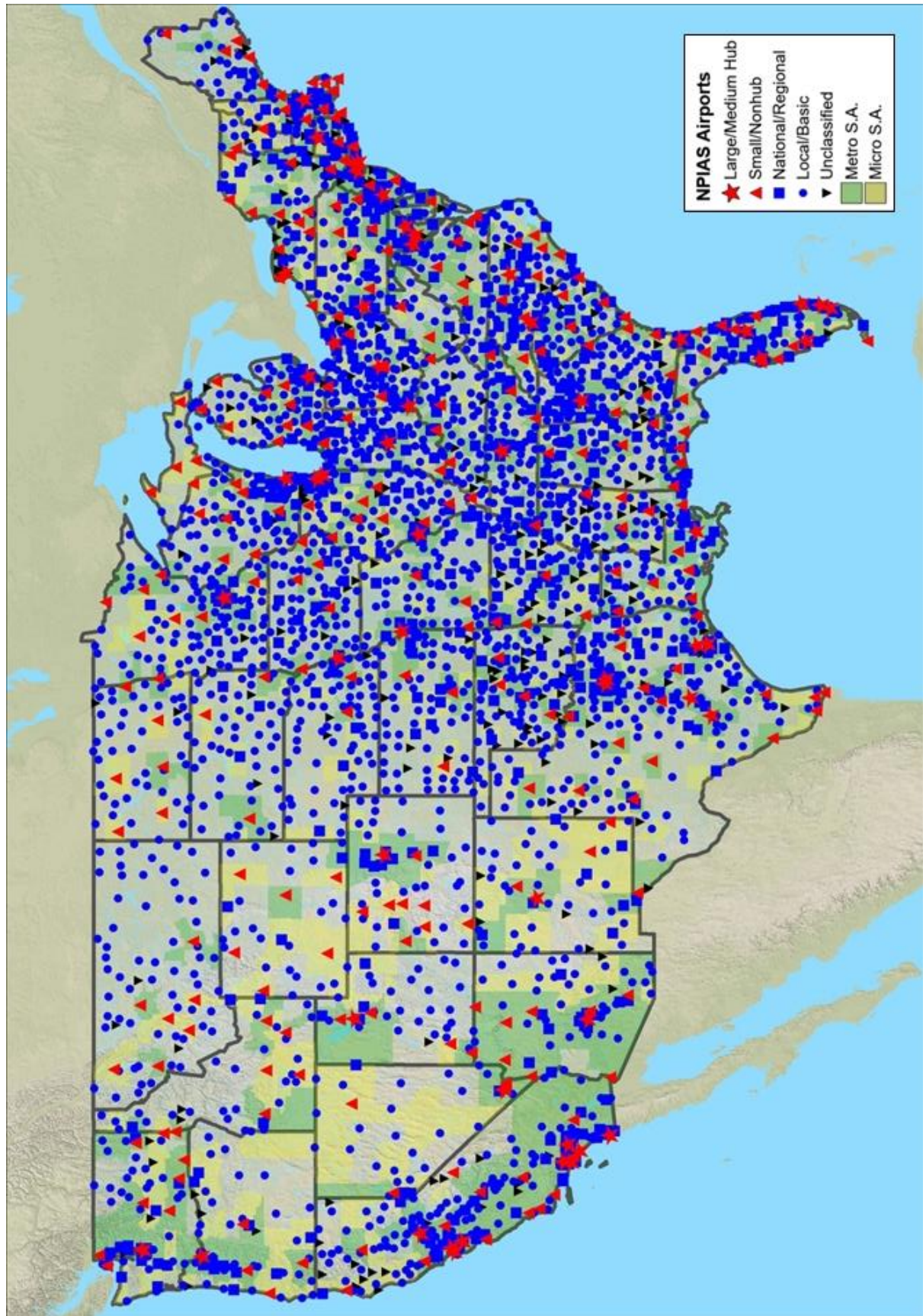
Appendix B: State Maps

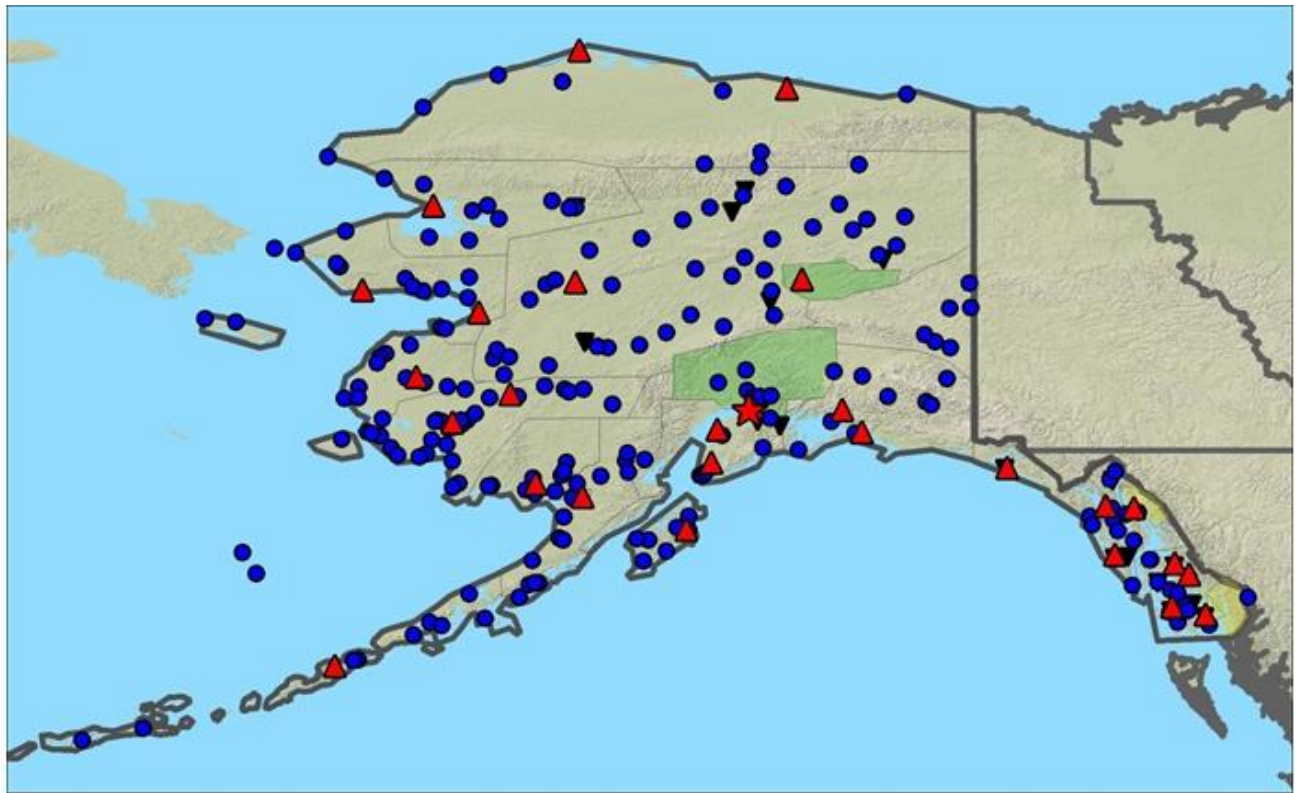
EXPLANATION OF MAPS IN APPENDIX B

The maps contained in Appendix B show the location of existing airports in the NPIAS. Airports are identified by the airport location identifier. Icons identify the airports as “Large/Medium Hub, Small/Nonhub, National/Regional, Local/Basic, and Unclassified.” Shading is used to identify Metropolitan Statistical Areas (Metro SA) and Micropolitan Statistical Areas (Micro SA). Metro SA is defined by Office of Management and Budget (OMB) as one or more adjacent counties or county equivalents that have at least one urban core area of at least a population of 50,000, plus adjacent territory that has a high degree of social and economic integration with the core as measured by commuting ties. Micro SA, as defined by OMB, are labor market areas in the United States centered on an urban cluster (urban area) with a population of at least 10,000 but fewer than 50,000 people.

Maps of all 3,321 NPIAS existing airports, as delineated below, are shown on the following pages.



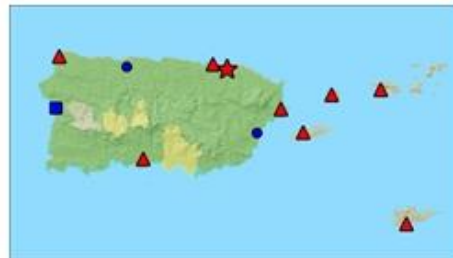




Alaska



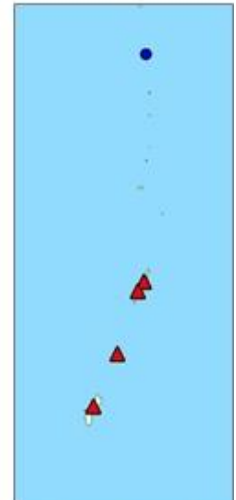
Hawaii



Puerto Rico and
the Virgin Islands



American Samoa



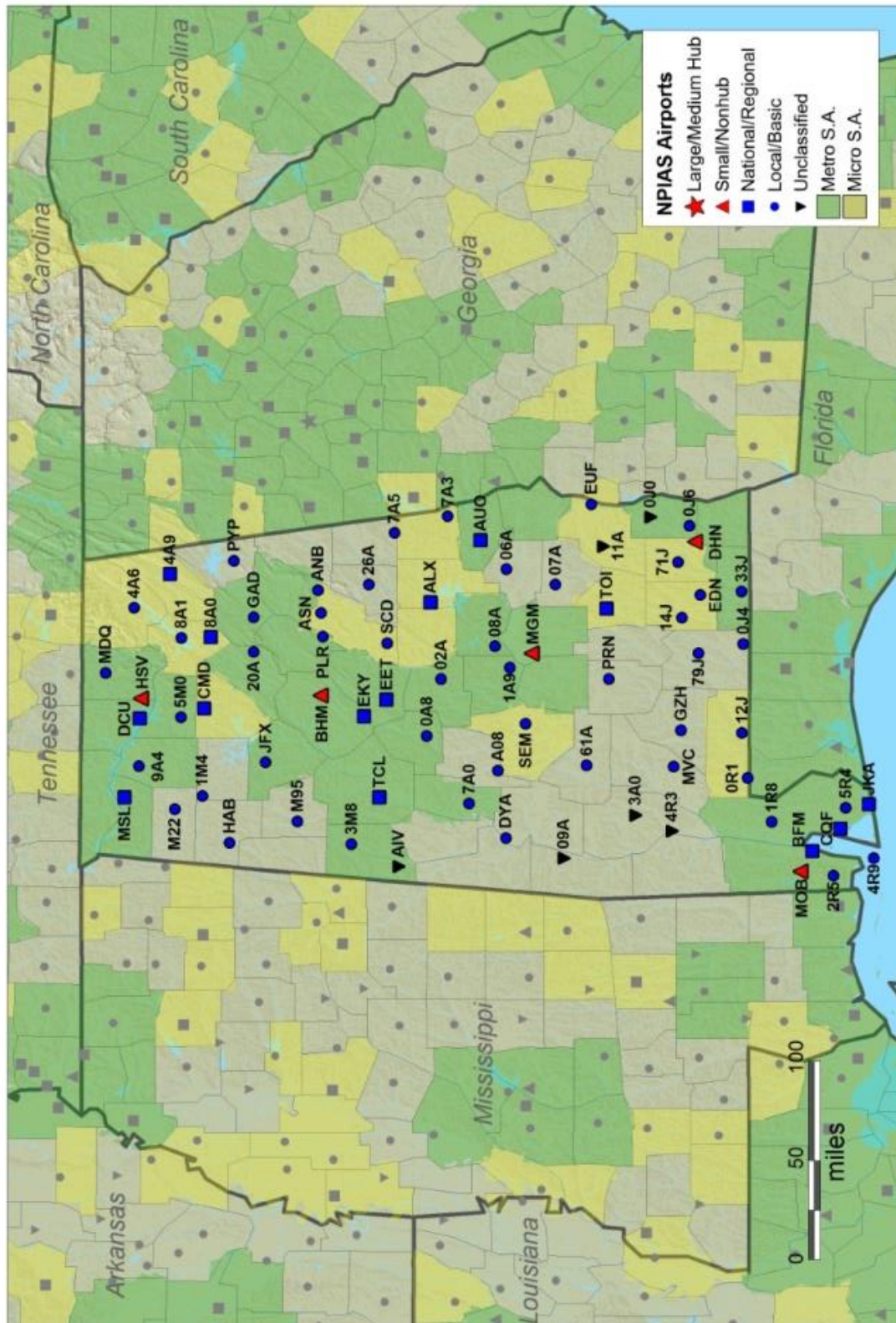
Guam and
Northern
Marianas
Islands

NPIAS Airports

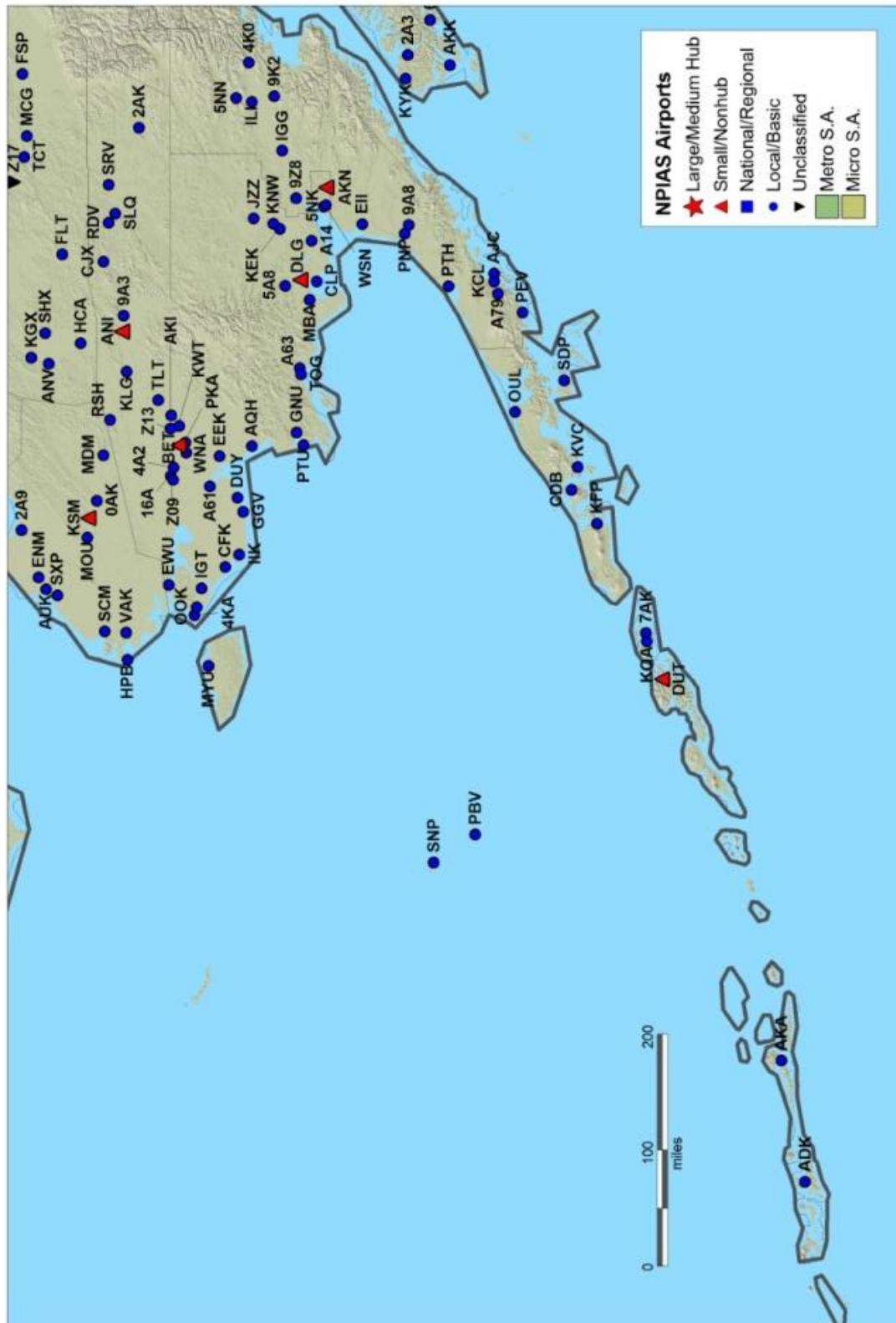
- ★ Large/Medium Hub
- ▲ Small/Nonhub
- National/Regional
- Local/Basic
- ▼ Unclassified
- Metro S.A.
- Micro S.A.

Maps are not to scale.

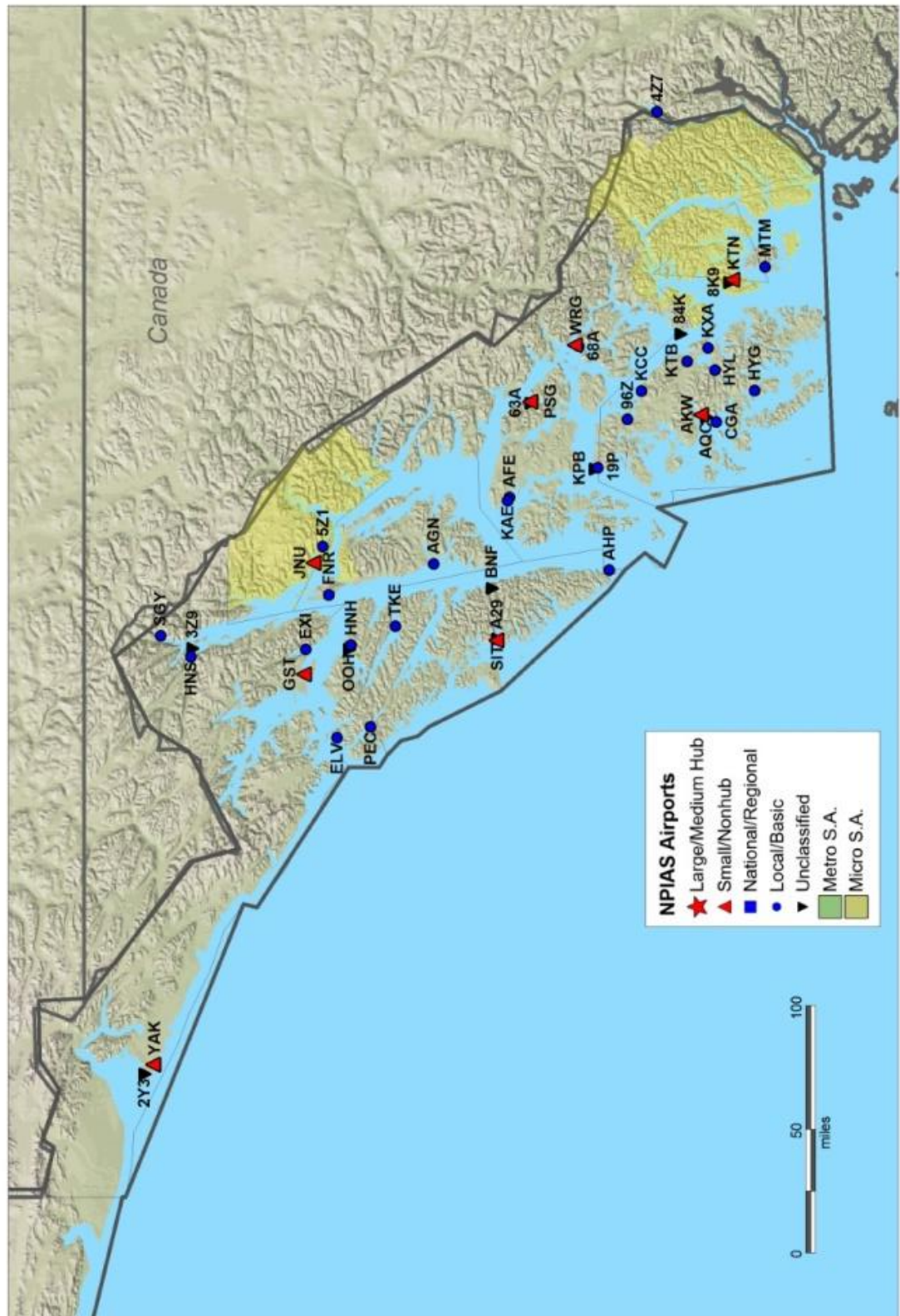
Alabama



Alaska (South/Southwest Islands)



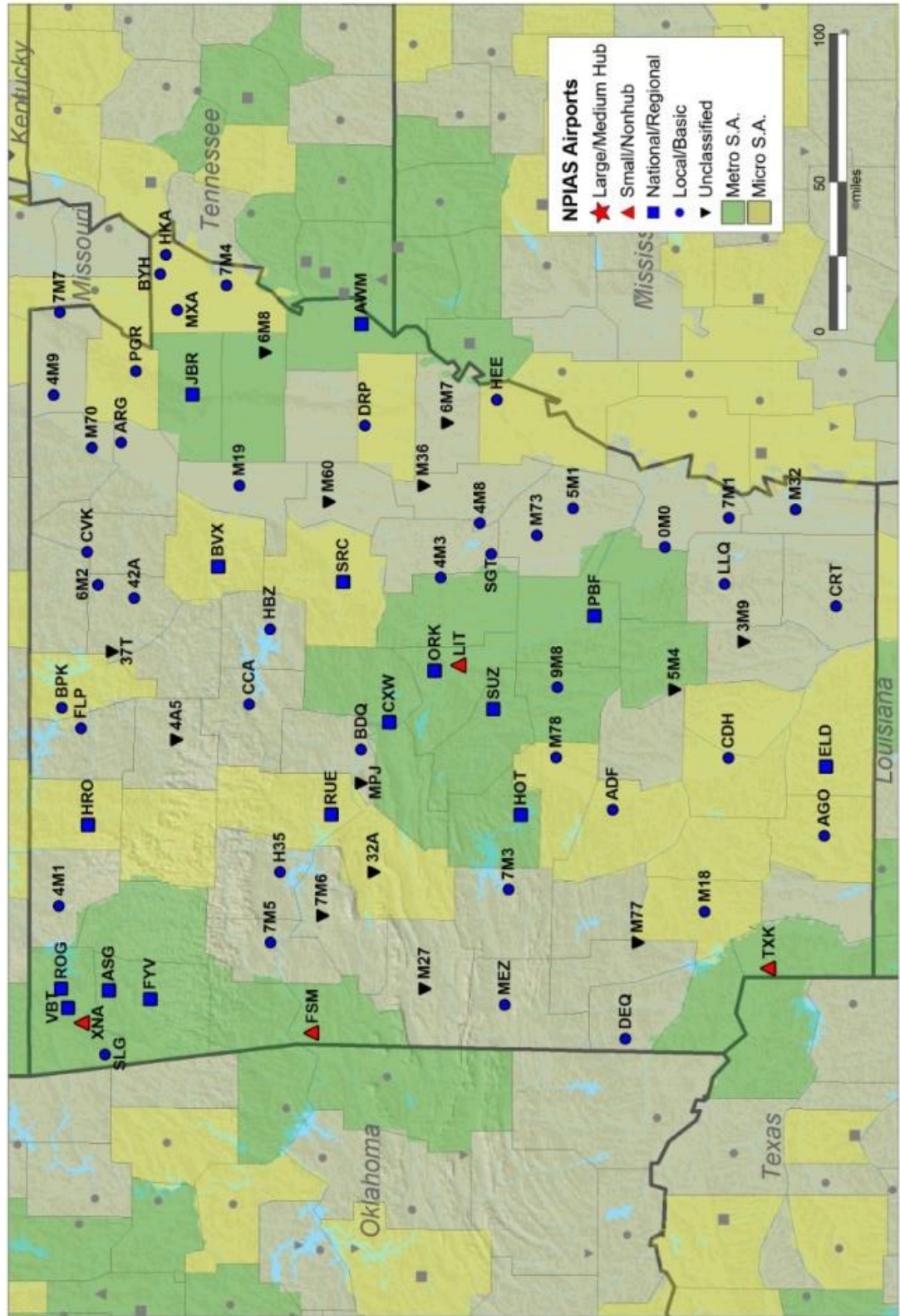
Alaska (Southeast)



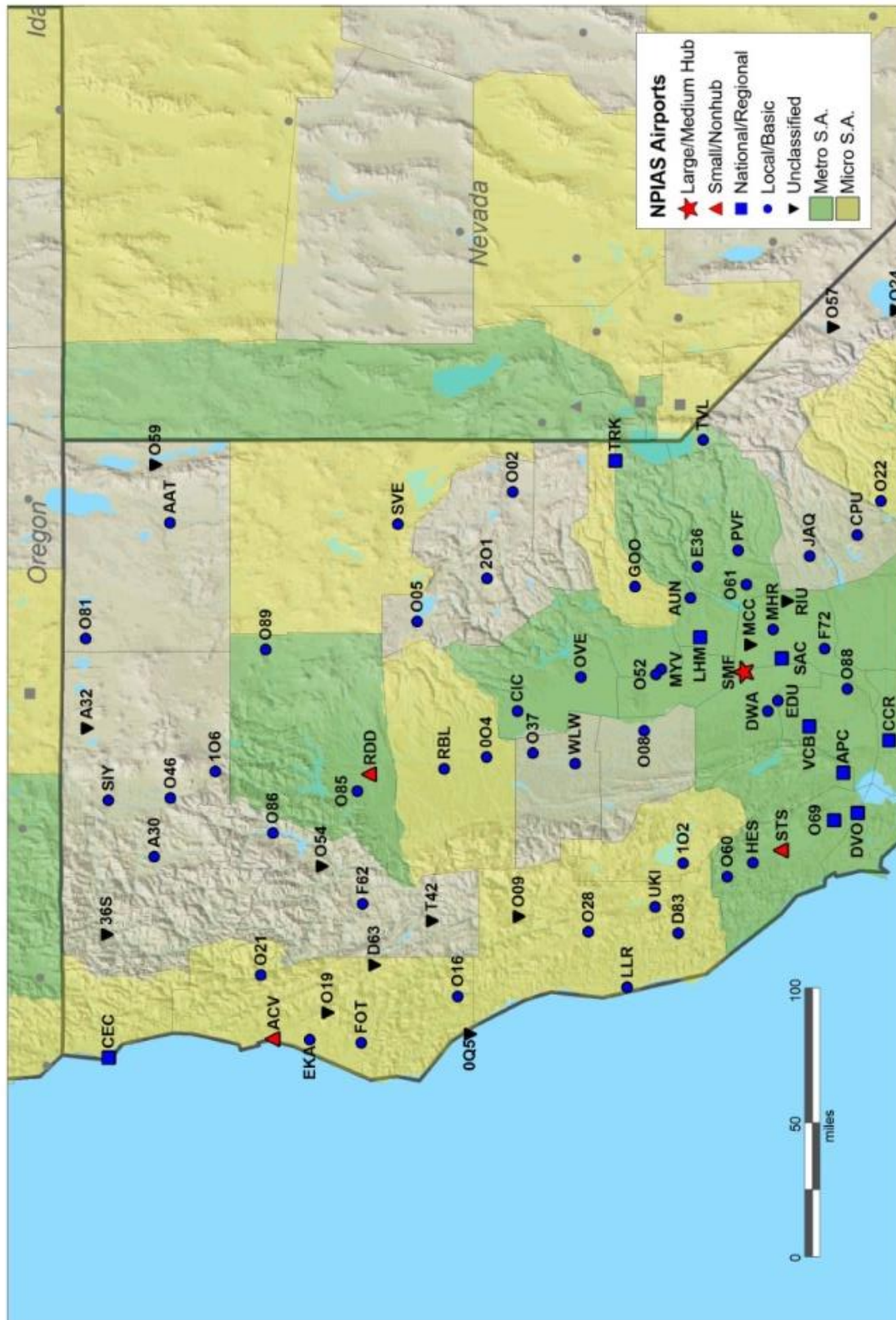
NPIAS Airports

- Large/Medium Hub
- Small/Nonhub
- National/Regional
- Local/Basic
- Unclassified
- Metro S.A.
- Micro S.A.

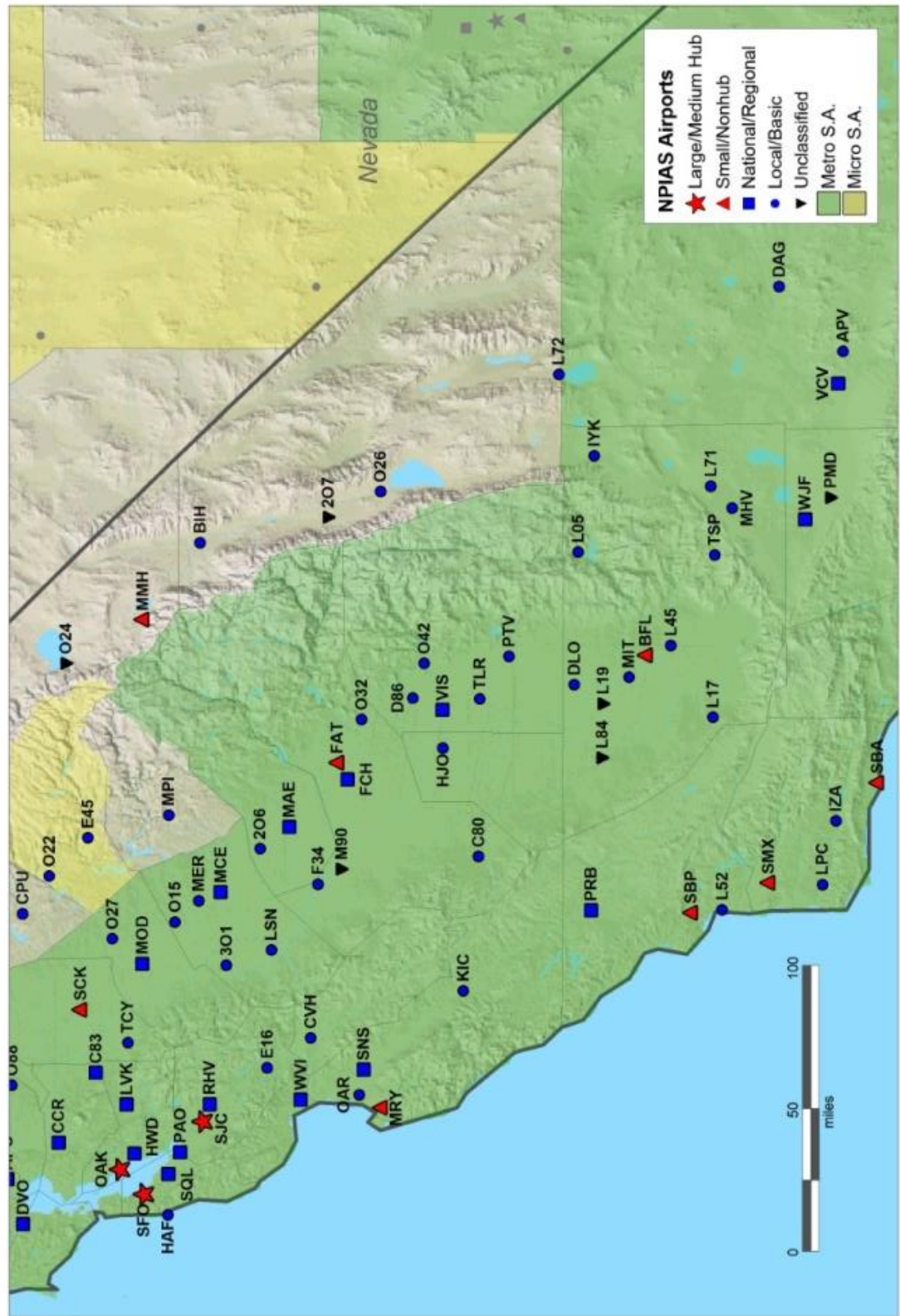
Arkansas



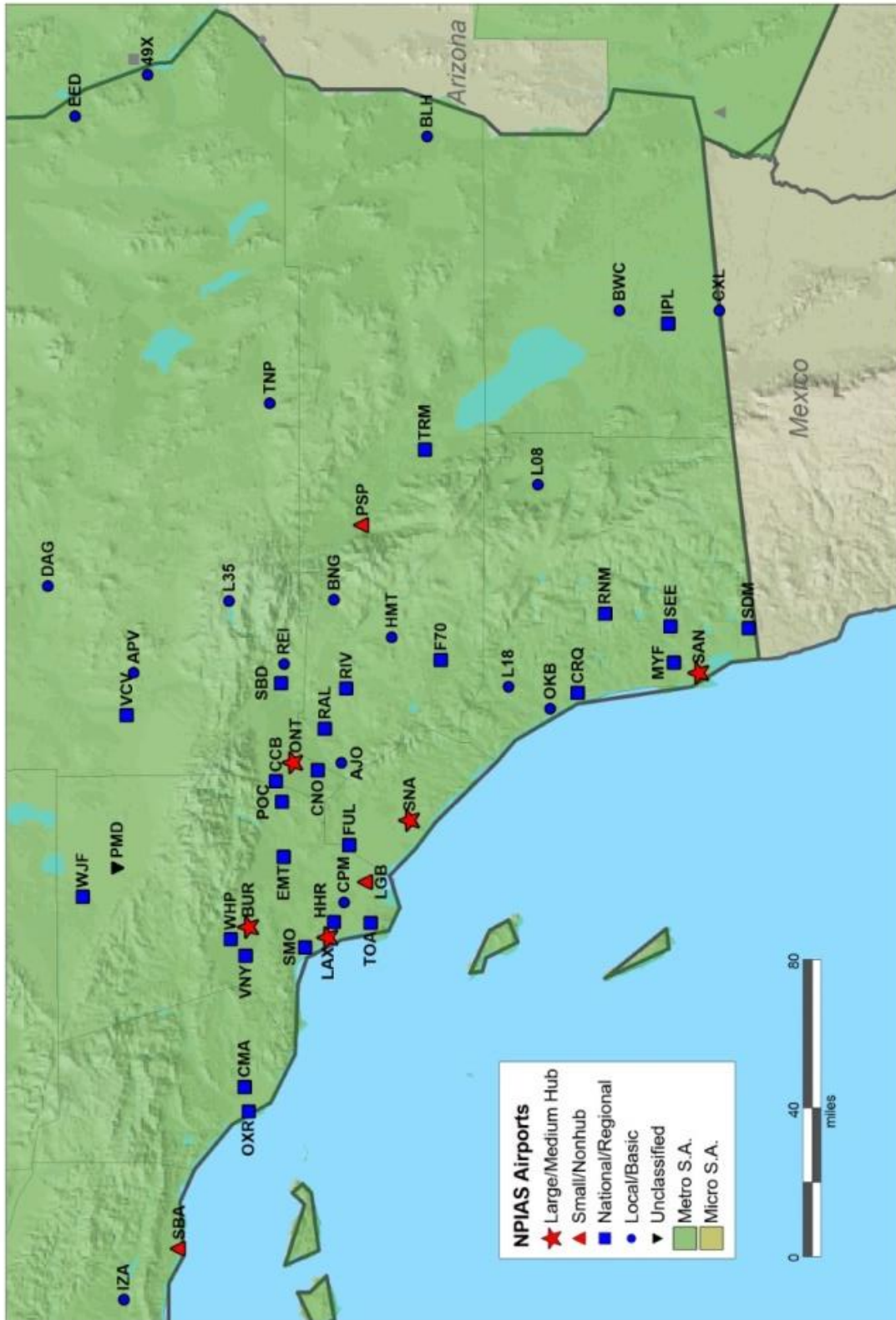
California (North)



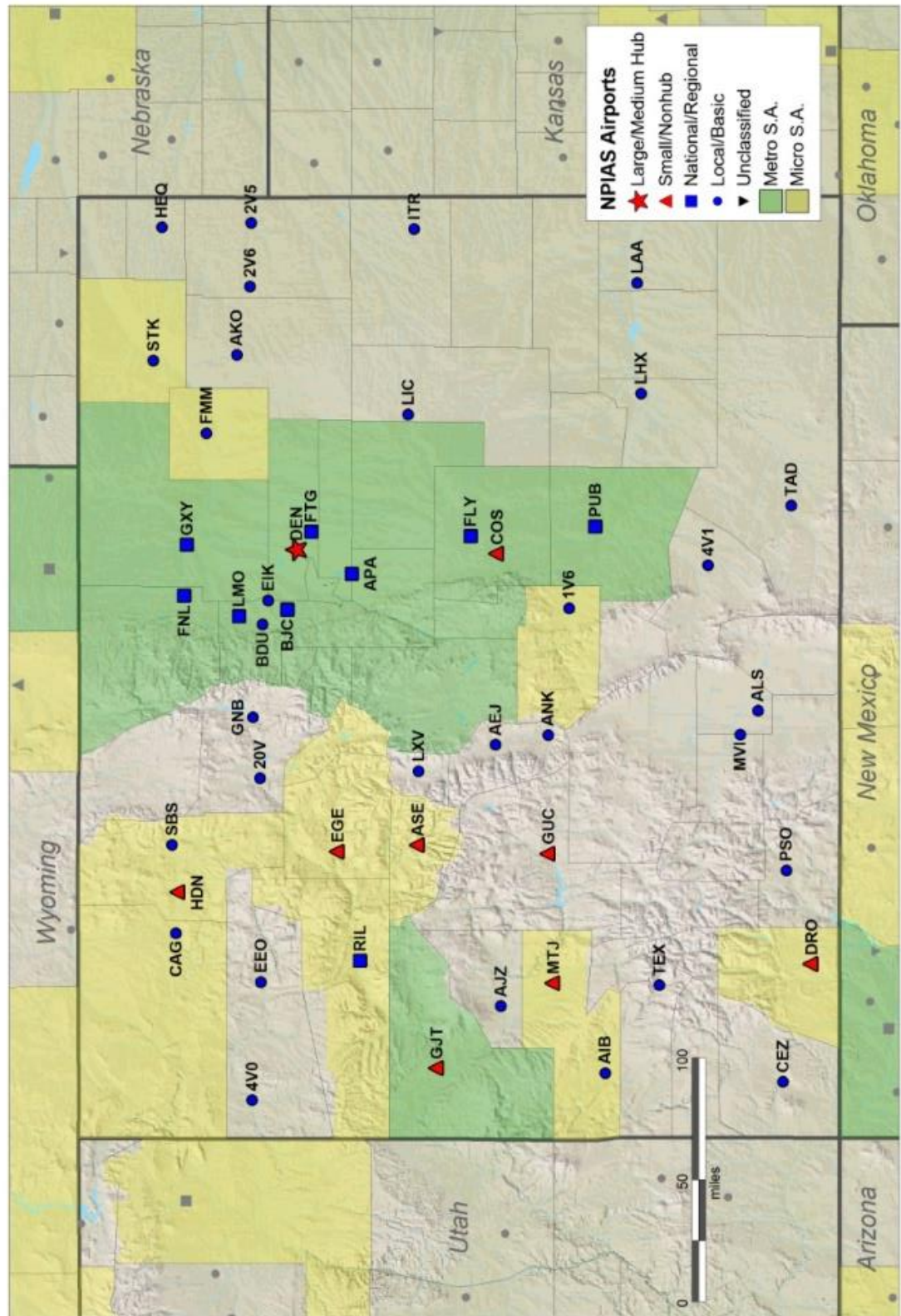
California (Central)



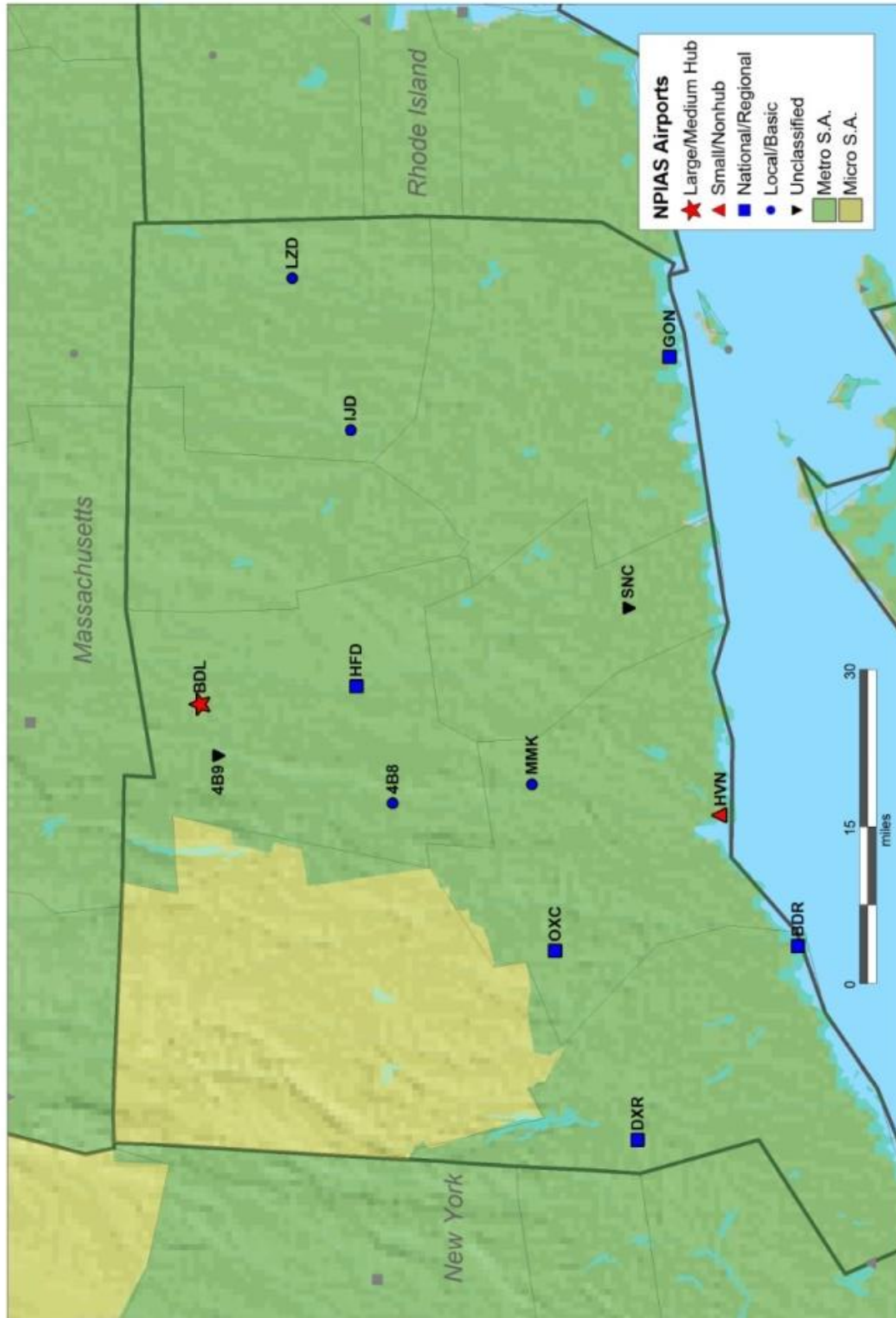
California (South)



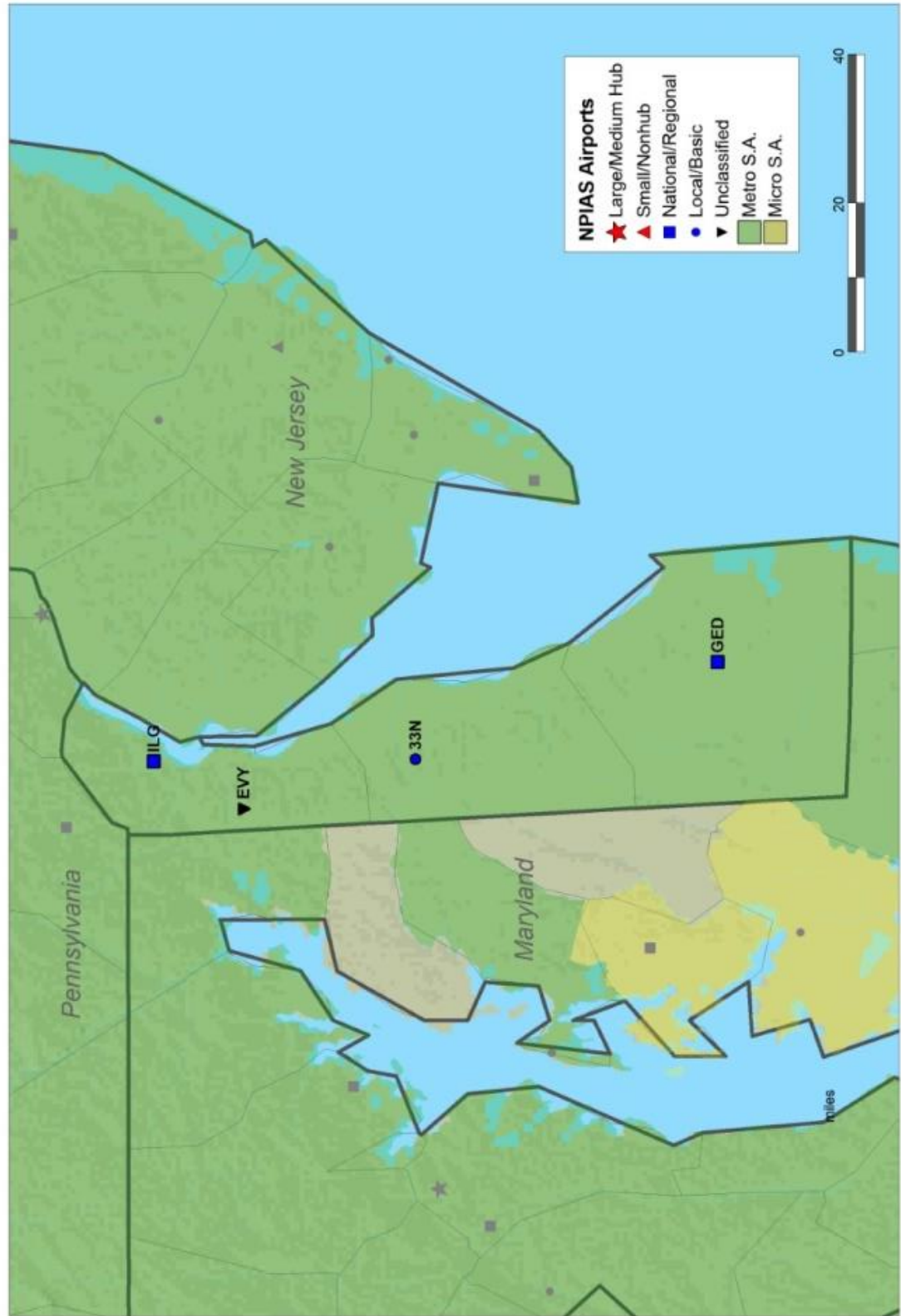
Colorado



Connecticut

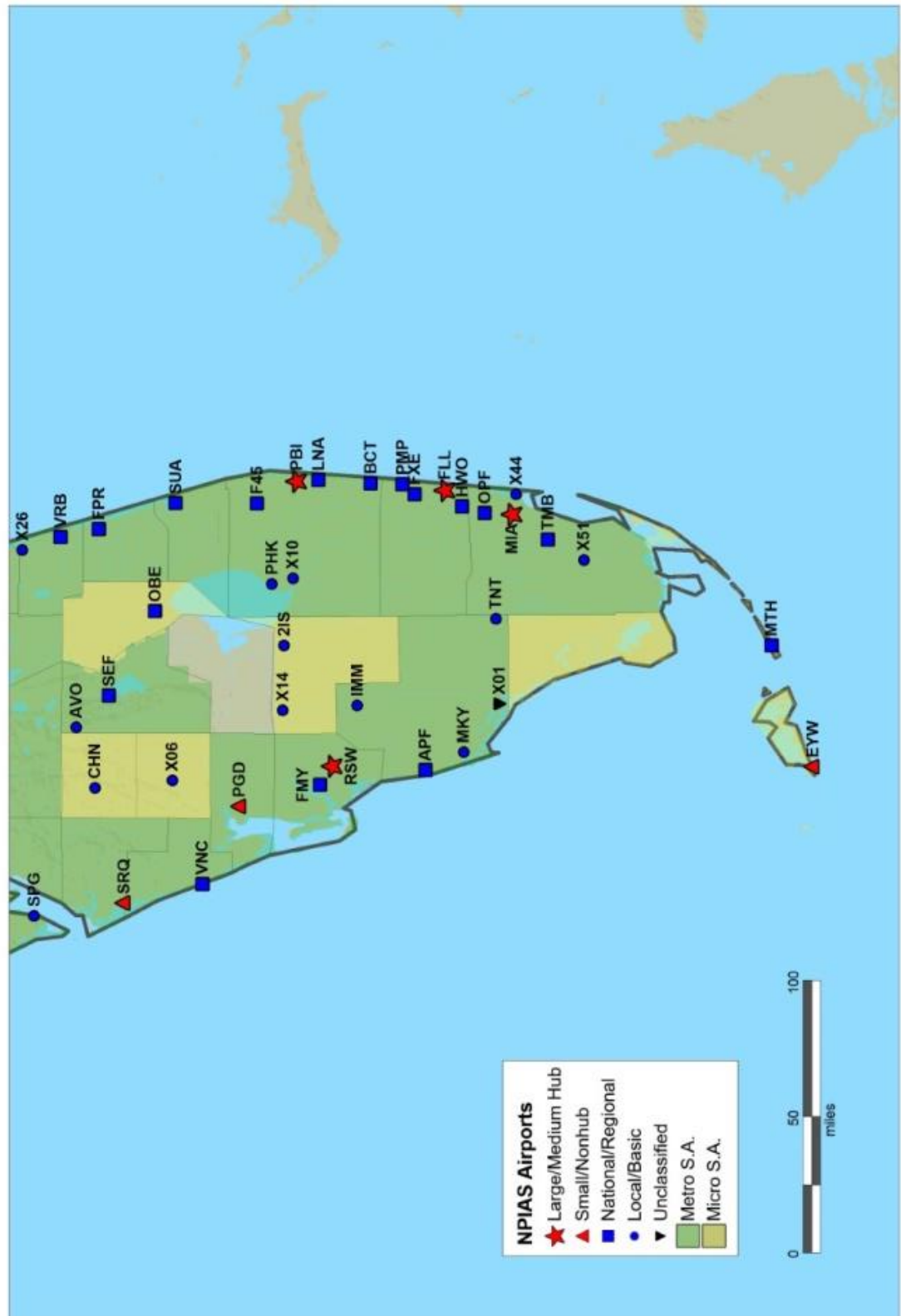


Delaware

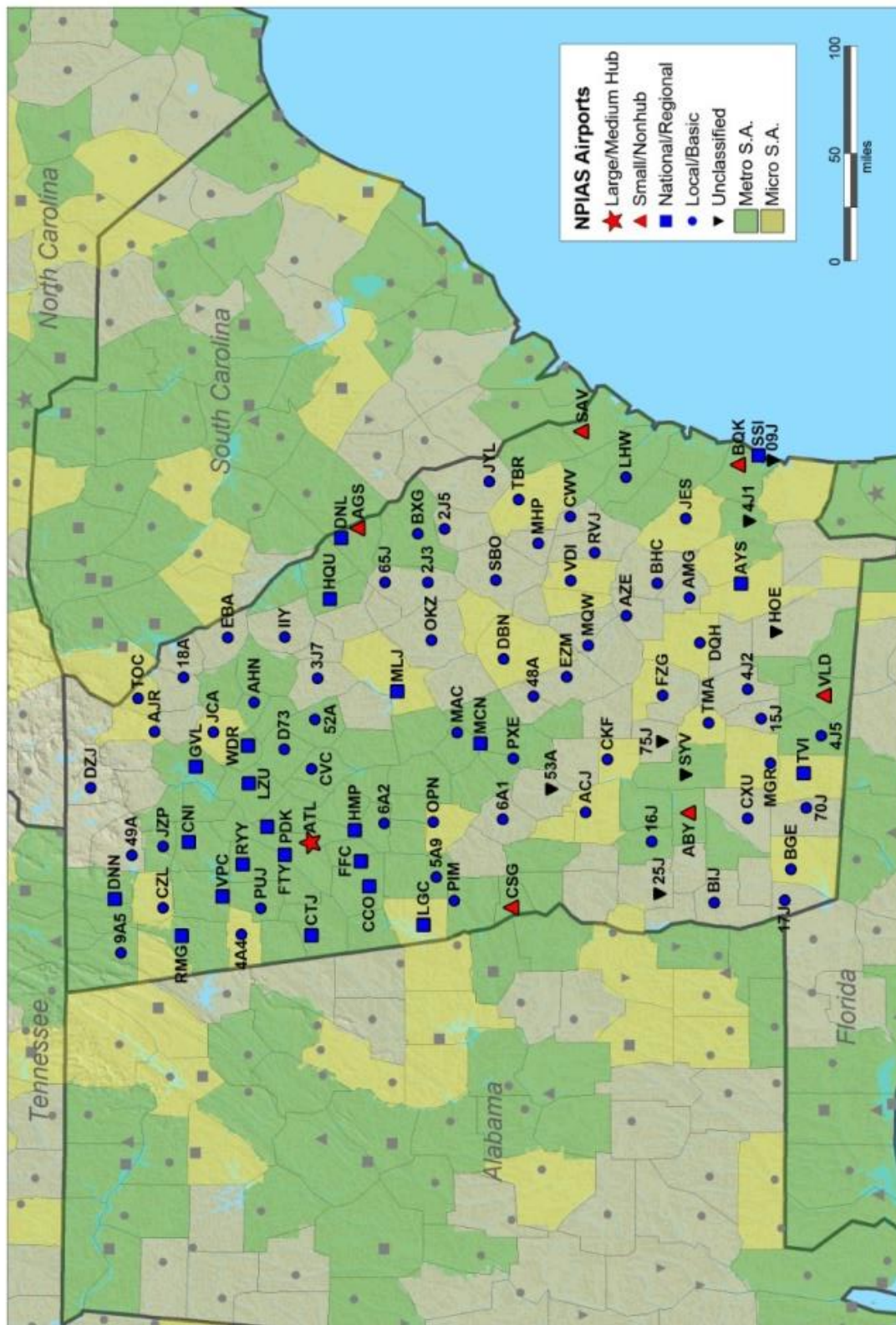


A map showing Non-Public Information Airport System (NPIAS) airports in Alabama and Georgia. The map uses color coding to indicate airport size and function: red stars for Large/Medium Hubs, red triangles for Small/Nonhub airports, blue squares for National/Regional airports, blue circles for Local/Basic airports, and black inverted triangles for Unclassified airports. Green shading indicates Metro S.A. areas, and yellow shading indicates Micro S.A. areas. Major cities like Atlanta, Birmingham, and Jacksonville are labeled. A legend in the bottom right corner explains the symbols and shading. A scale bar at the bottom left shows distances up to 100 miles.

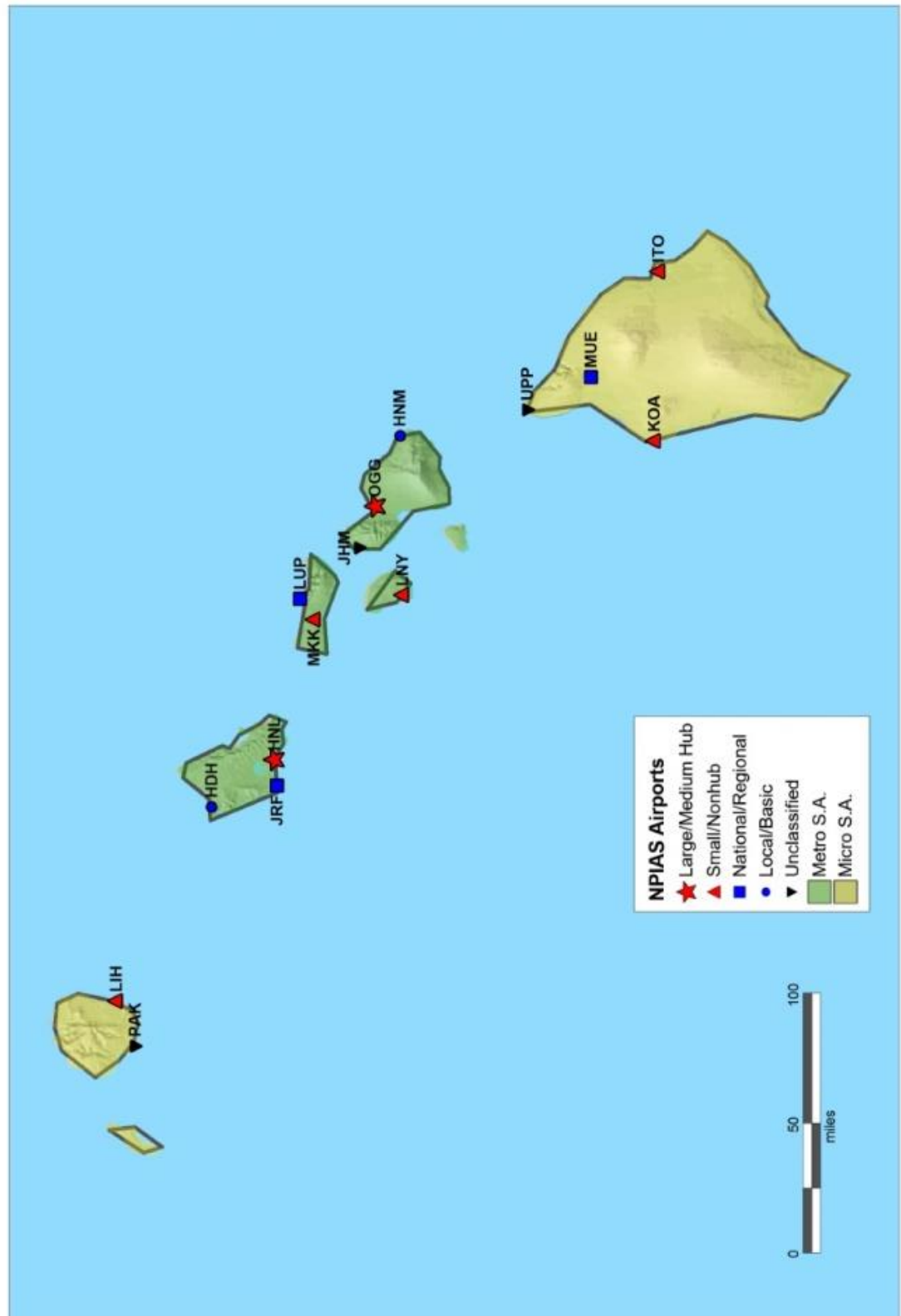
Florida (South)



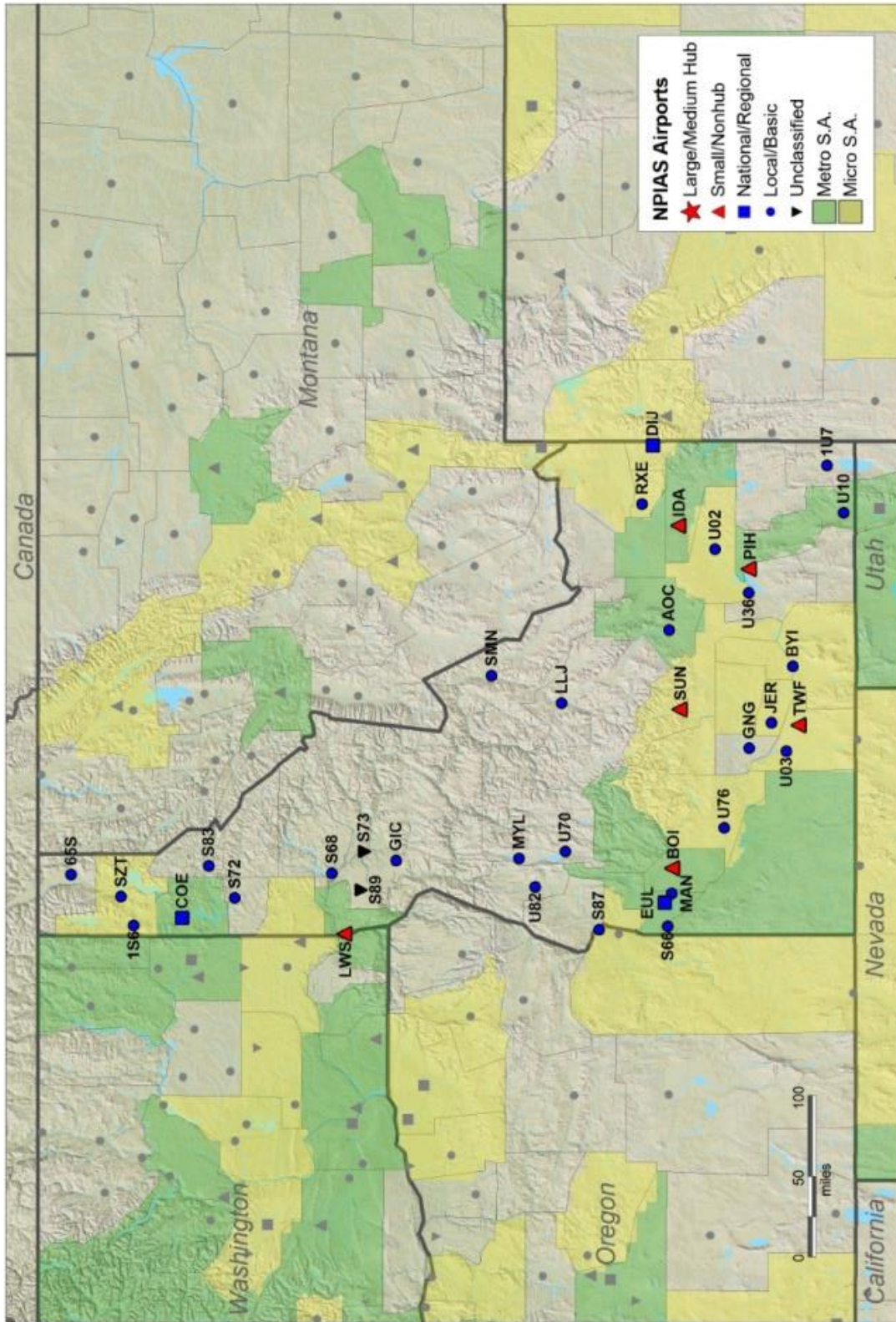
Georgia



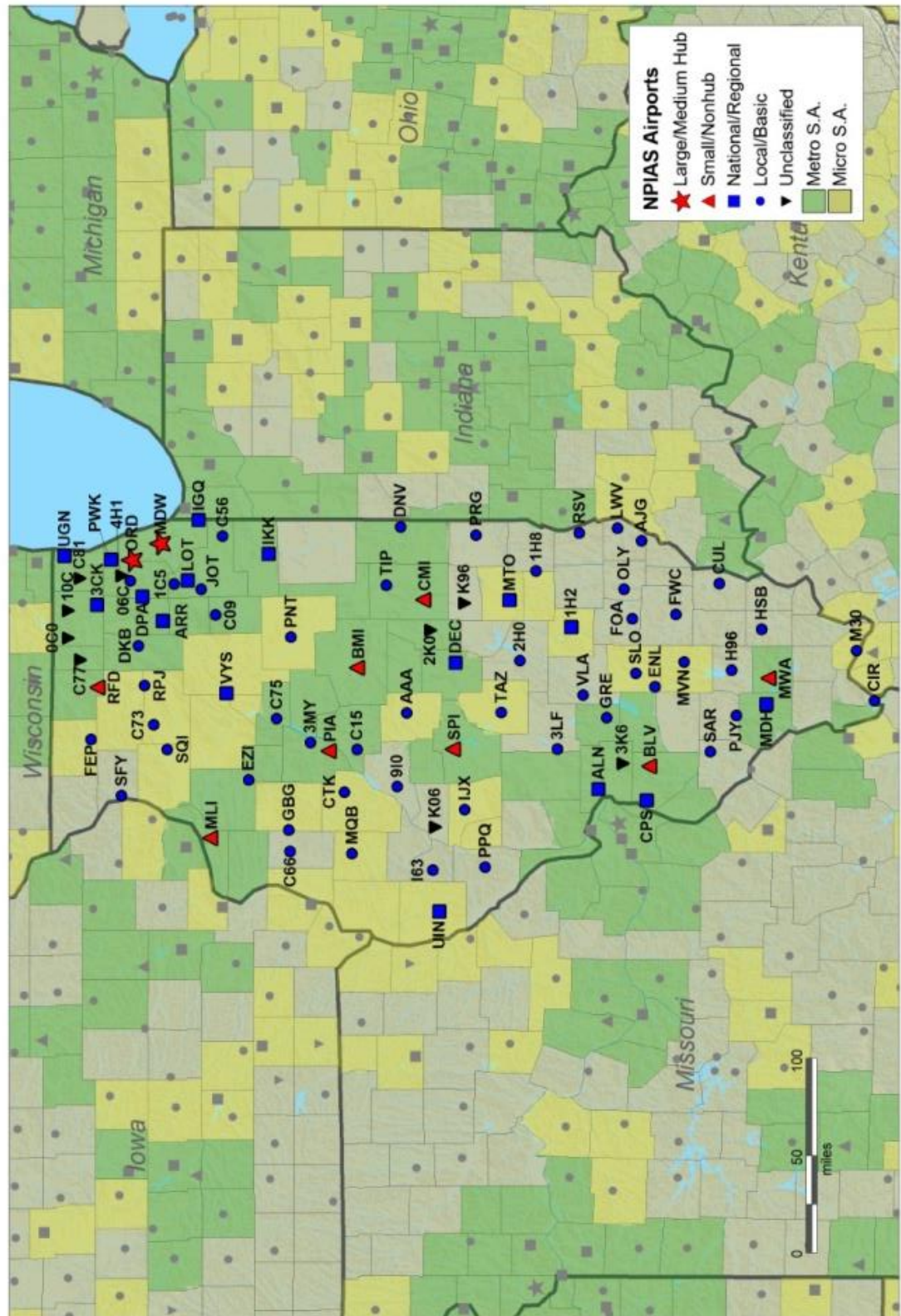
Hawaii



Idaho

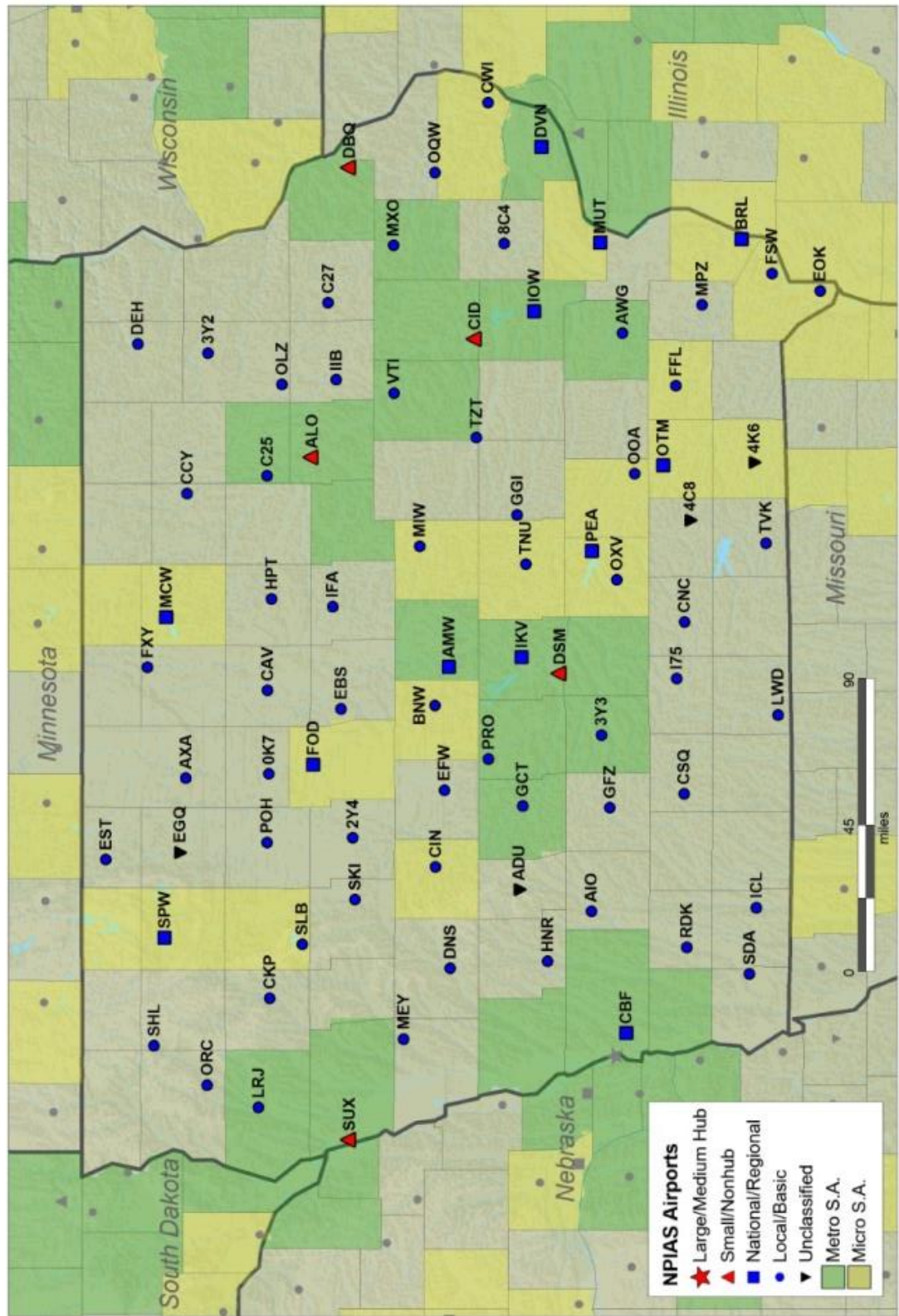


Illinois



[illegible]

Iowa



NPIAS Airports

- ★ Large/Medium Hub
- ▲ Small/Nonhub
- National/Regional
- Local/Basic
- ▼ Unclassified
- Metro S.A.
- Micro S.A.

This map displays the locations of National Public Infrastructure Airport System (NPIAS) airports across the Eastern United States, specifically covering parts of Ohio, West Virginia, Virginia, Tennessee, Kentucky, Indiana, Illinois, and Missouri. The airports are categorized by size and function, indicated by different symbols and colors. A legend in the top right corner provides the key for these categories: Large/Medium Hub (red star), Small/Nonhub (red triangle), National/Regional (blue square), Local/Basic (blue circle), Unclassified (black triangle), Metro S.A. (green square), and Micro S.A. (yellow square). The map also shows state boundaries, major cities, and a scale bar in miles (0 to 100).

NPIAS Airports

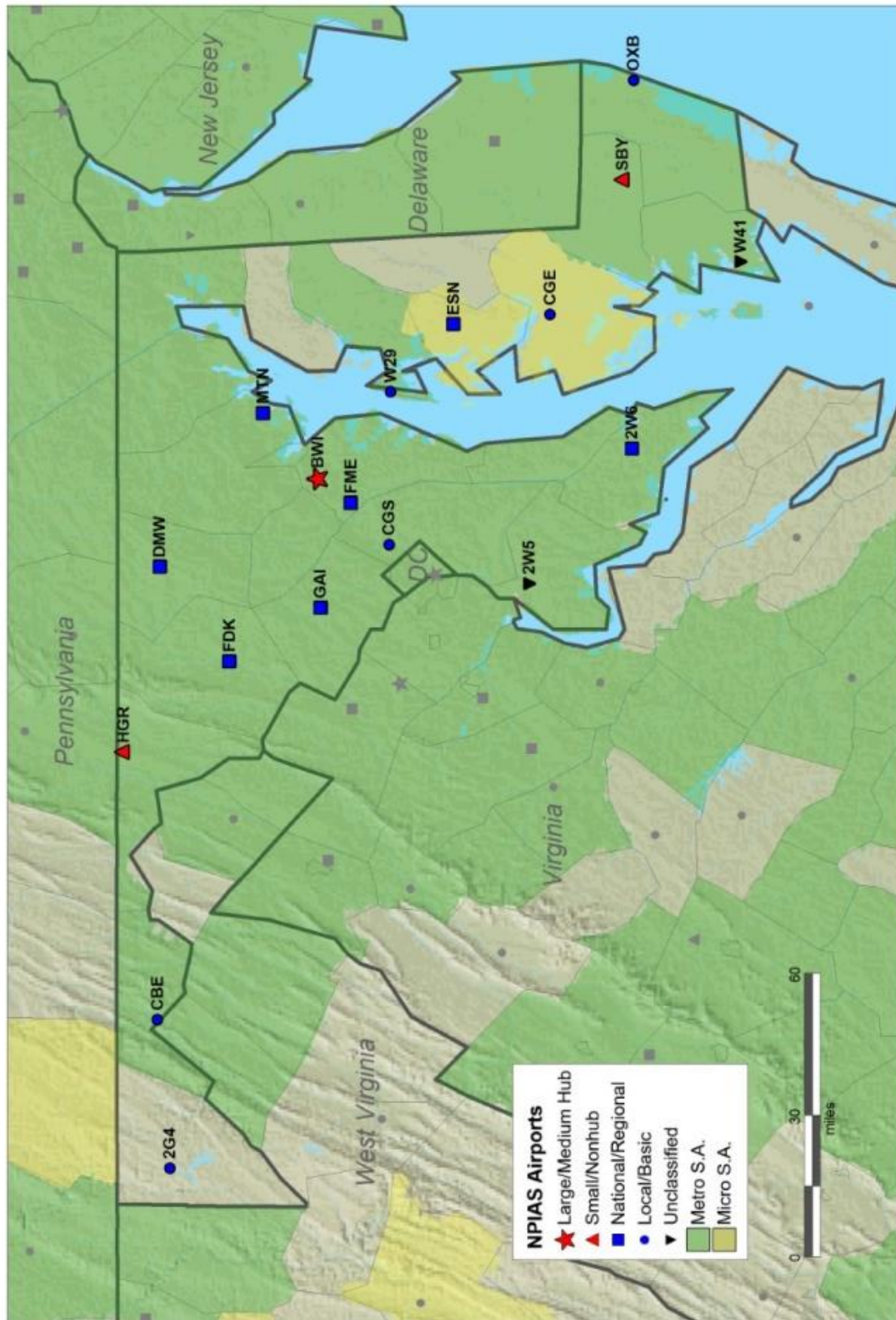
- Large/Medium Hub
- Small/Nonhub
- National/Regional
- Local/Basic
- Unclassified
- Metro S.A.
- Micro S.A.

[illegible]

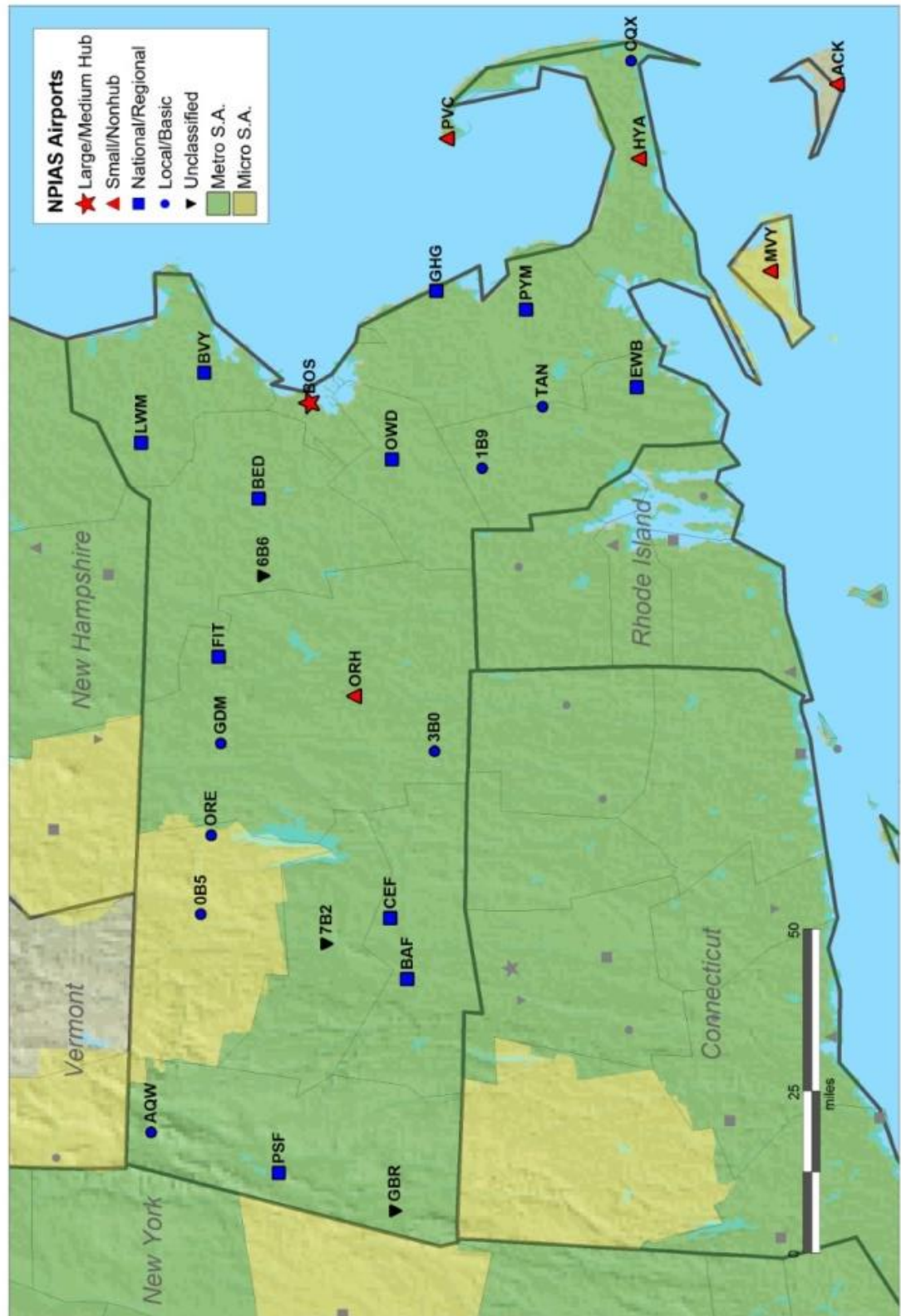
NPIAS Airports

- Large/Medium Hub
- Small/Nonhub
- National/Regional
- Local/Basic
- Unclassified
- Metro S.A.
- Micro S.A.

Maryland



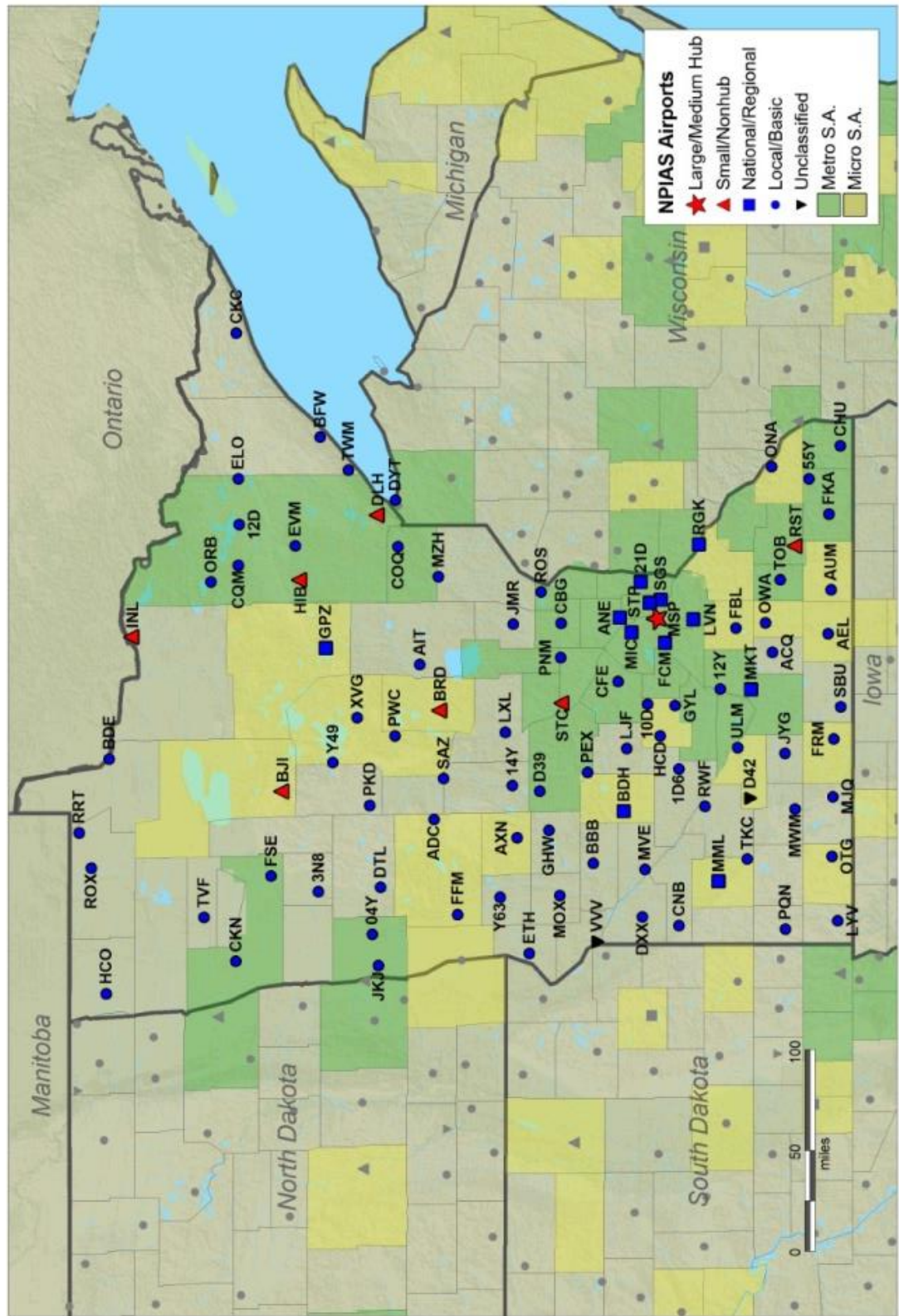
Massachusetts



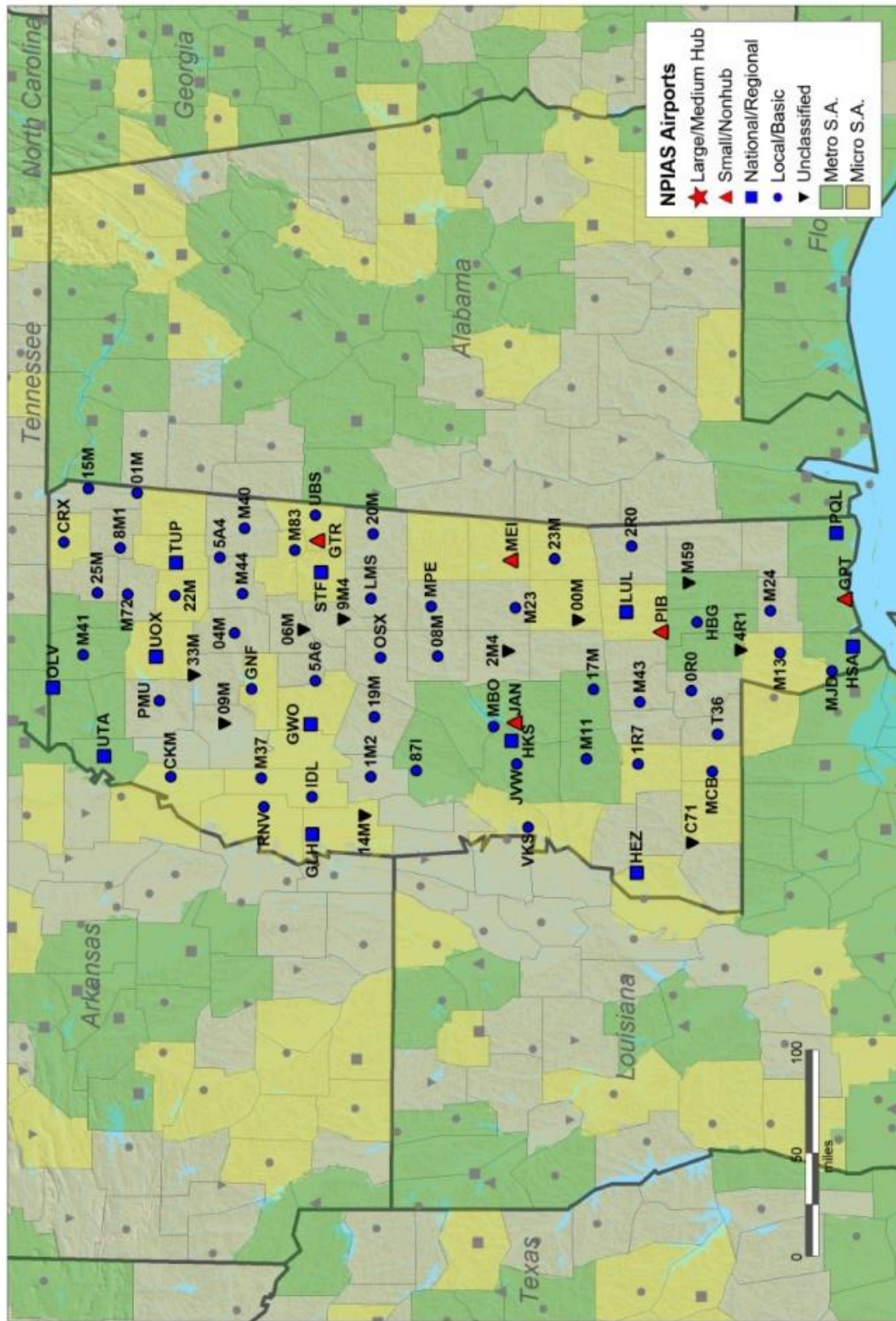
Michigan



Minnesota



Mississippi

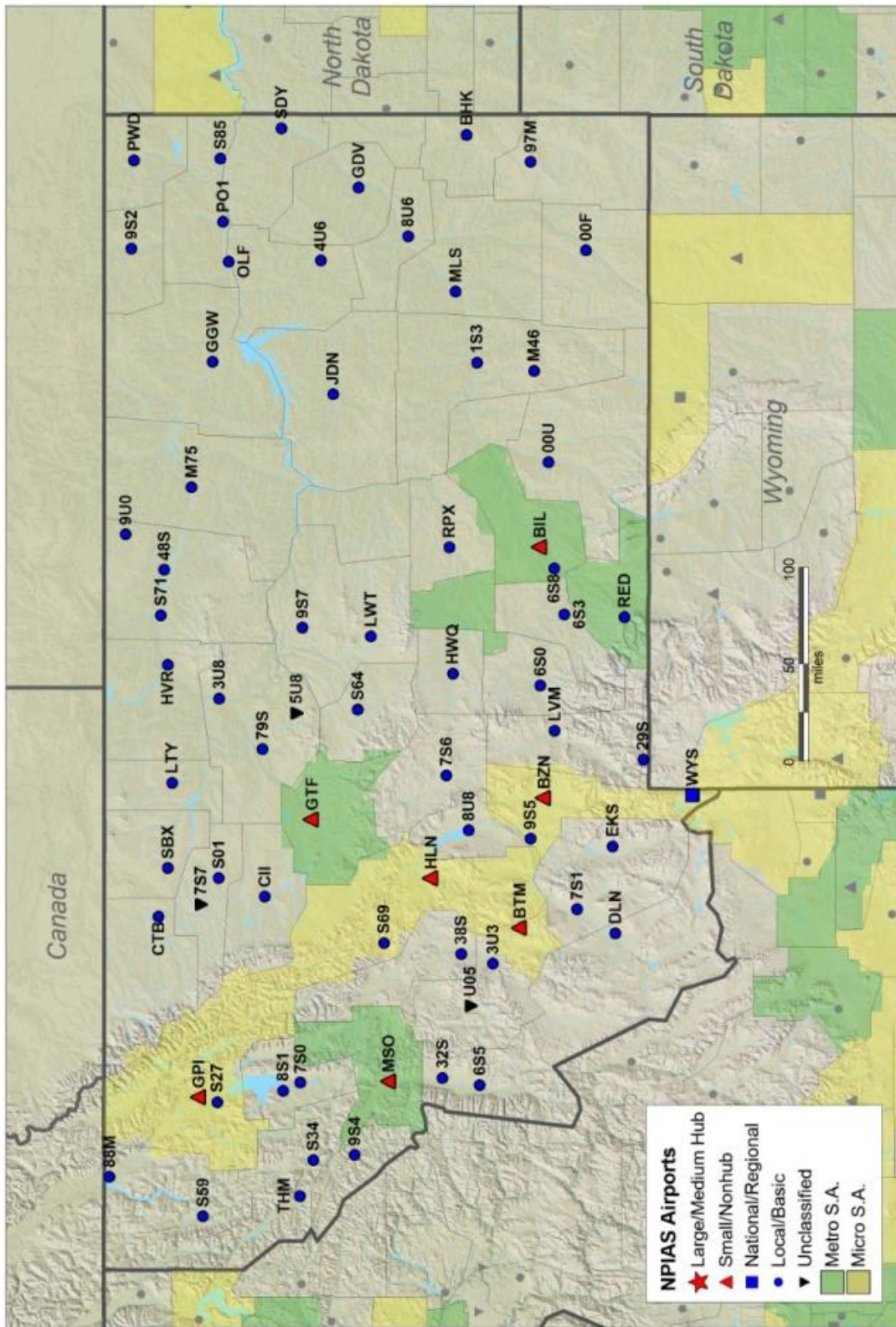


NPIAS Airports

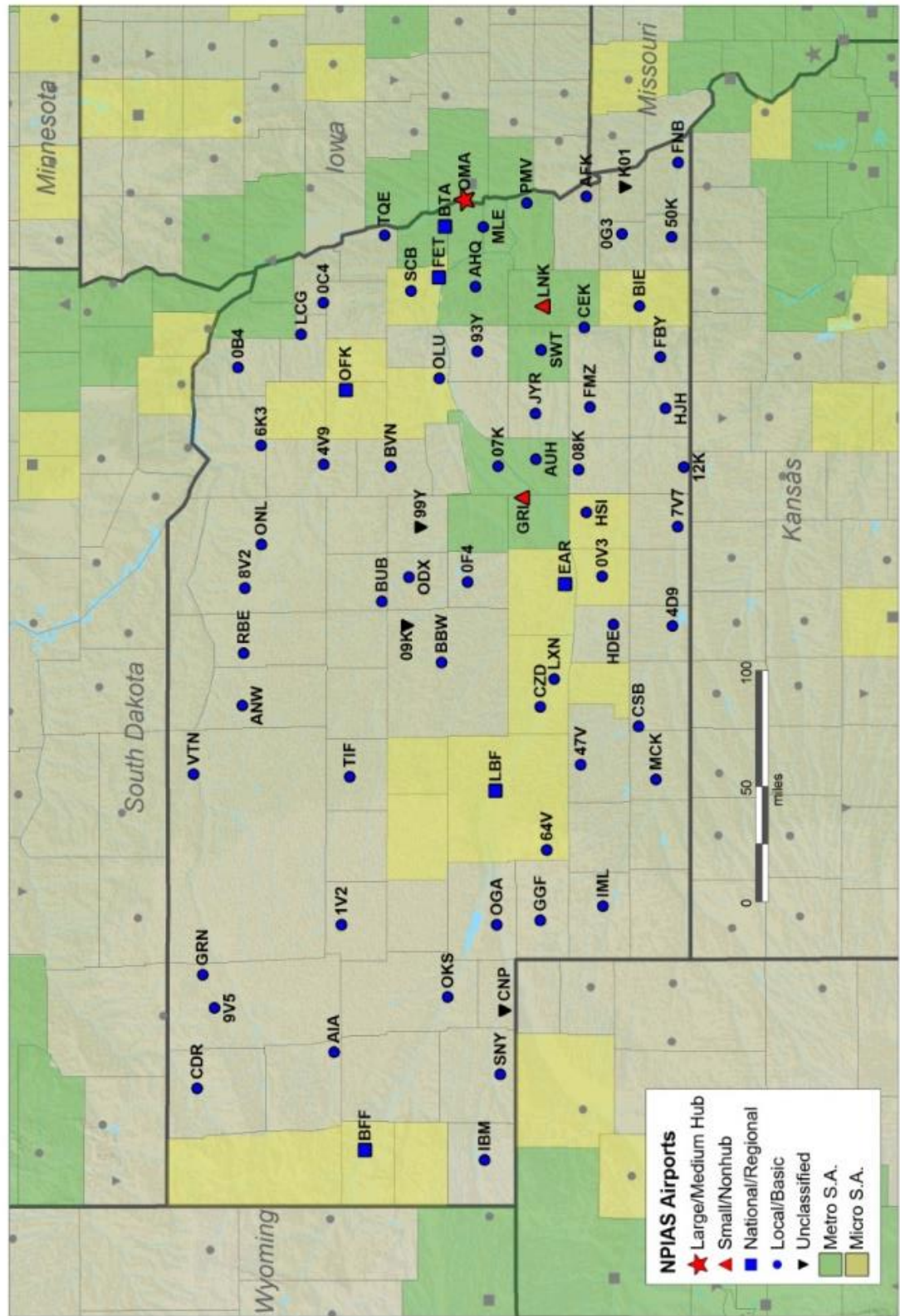
- Large/Medium Hub (Red Star)
- Small/Nonhub (Red Triangle)
- National/Regional (Blue Square)
- Local/Basic (Blue Circle)
- Unclassified (Blue Triangle)
- Metro S.A. (Green Square)
- Micro S.A. (Yellow Square)

Map showing the distribution of NPIAS Airports across the central United States, including states like Nebraska, Kansas, Oklahoma, Arkansas, Kentucky, Tennessee, Illinois, Indiana, and Missouri. The map displays various airport codes and their corresponding categories as defined in the legend. A scale bar indicates distances up to 100 miles.

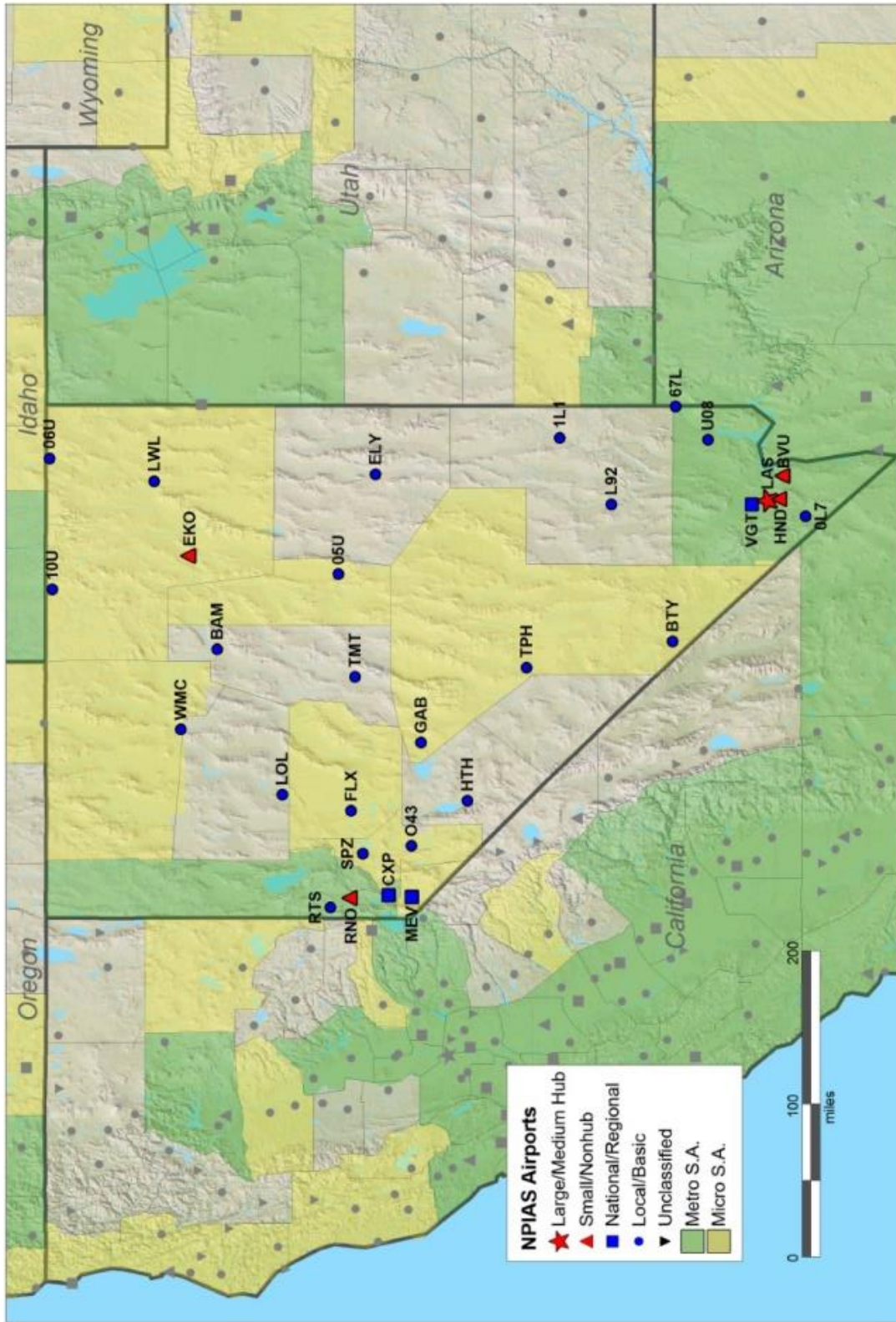
Montana



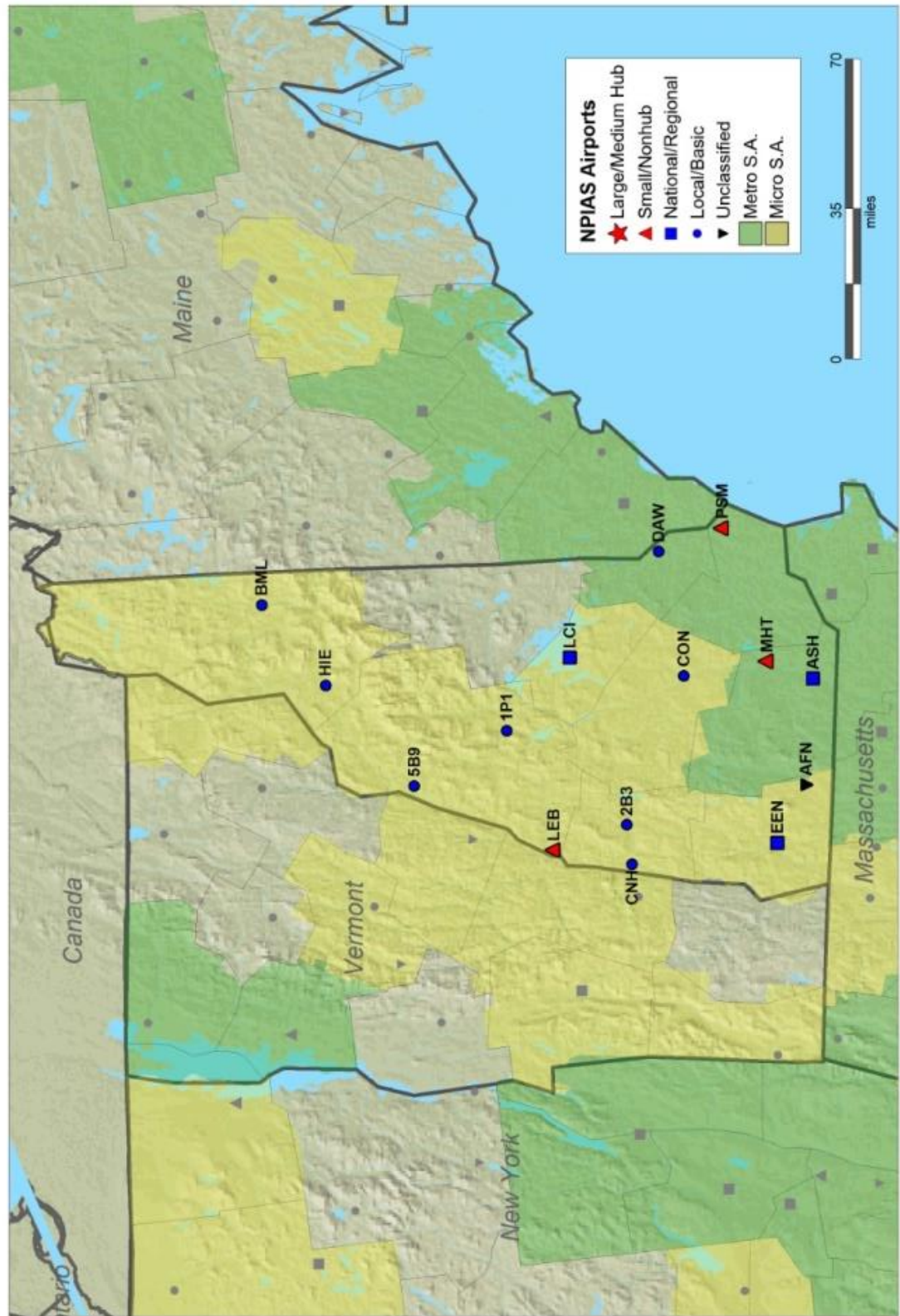
Nebraska



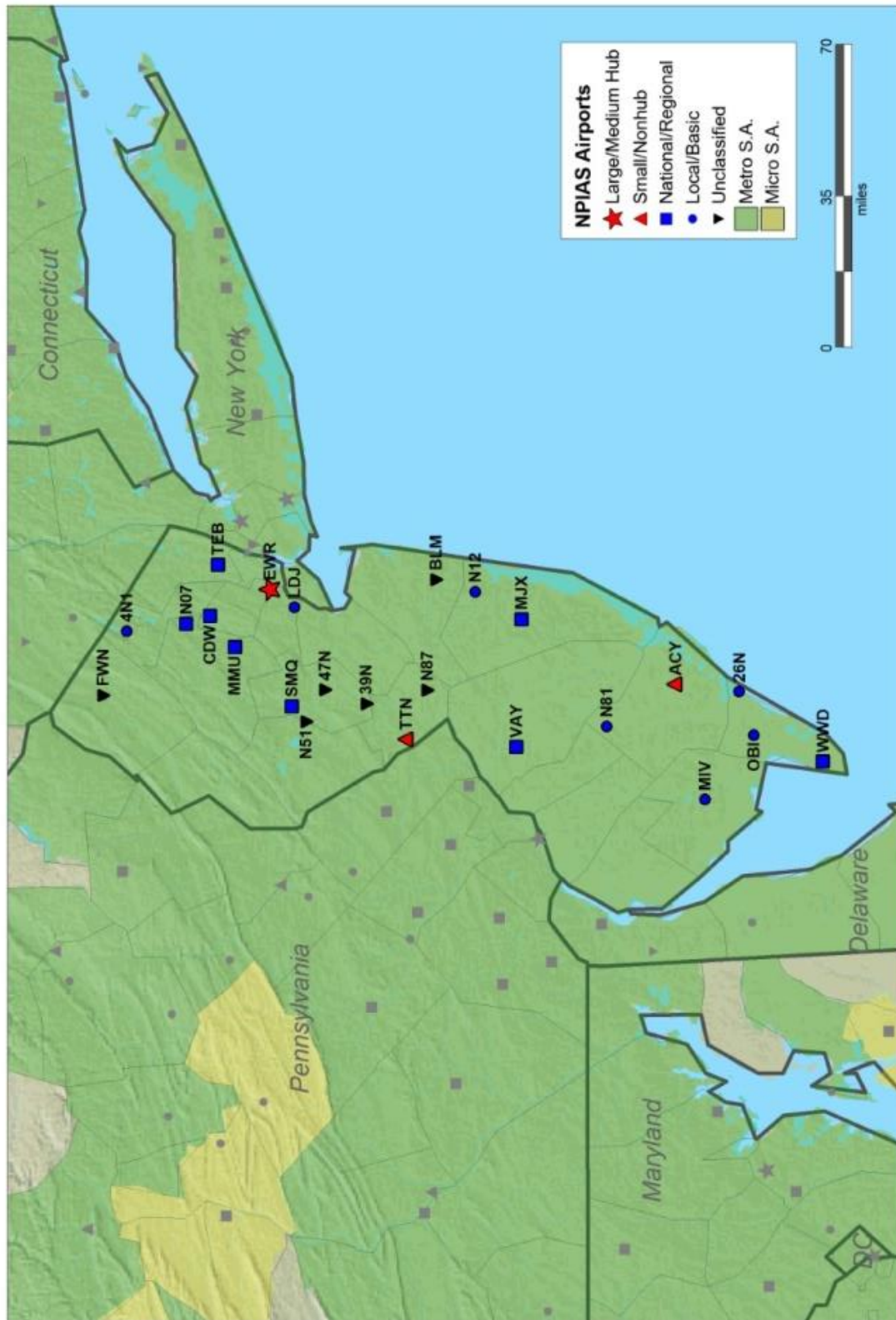
Nevada



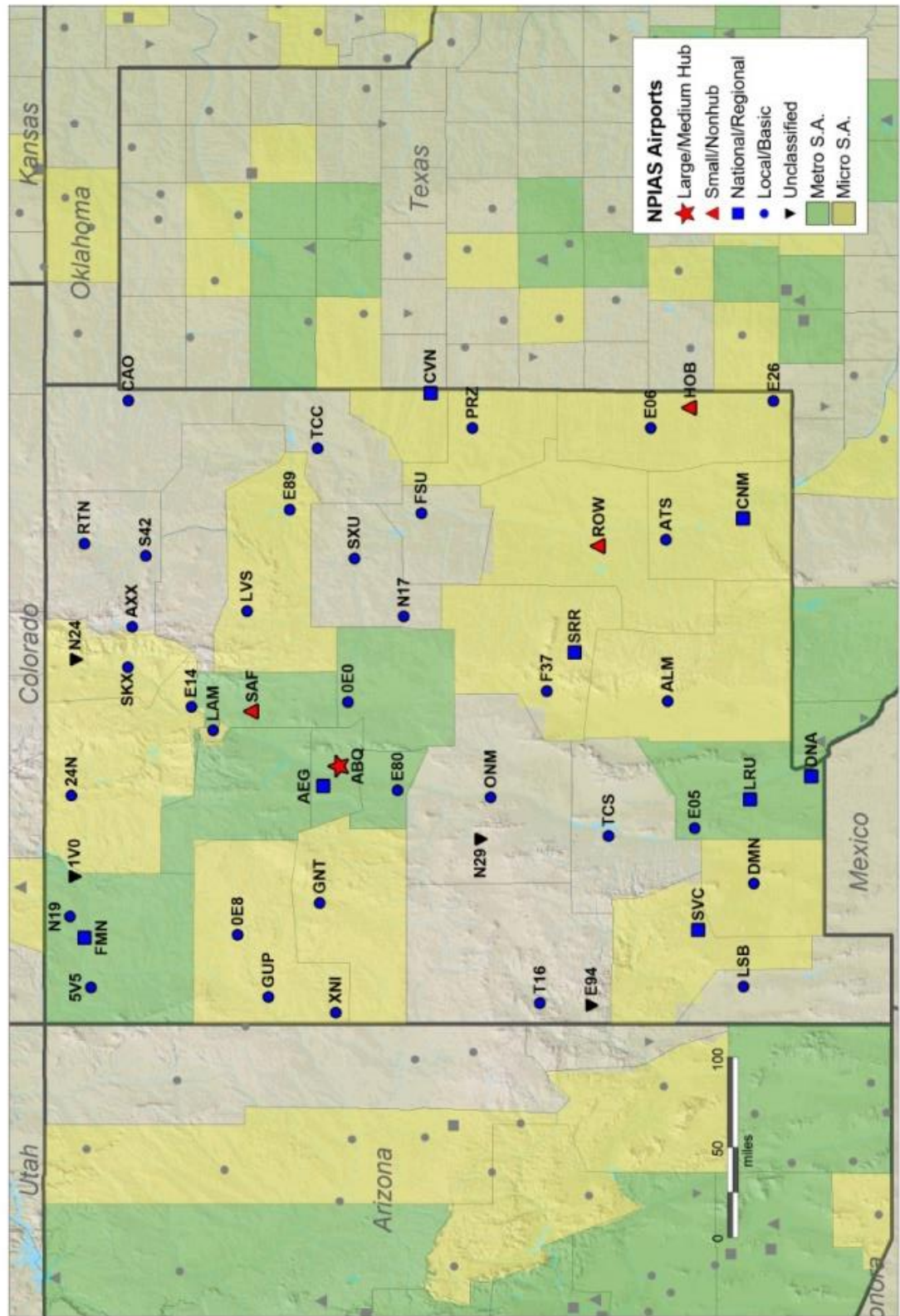
New Hampshire



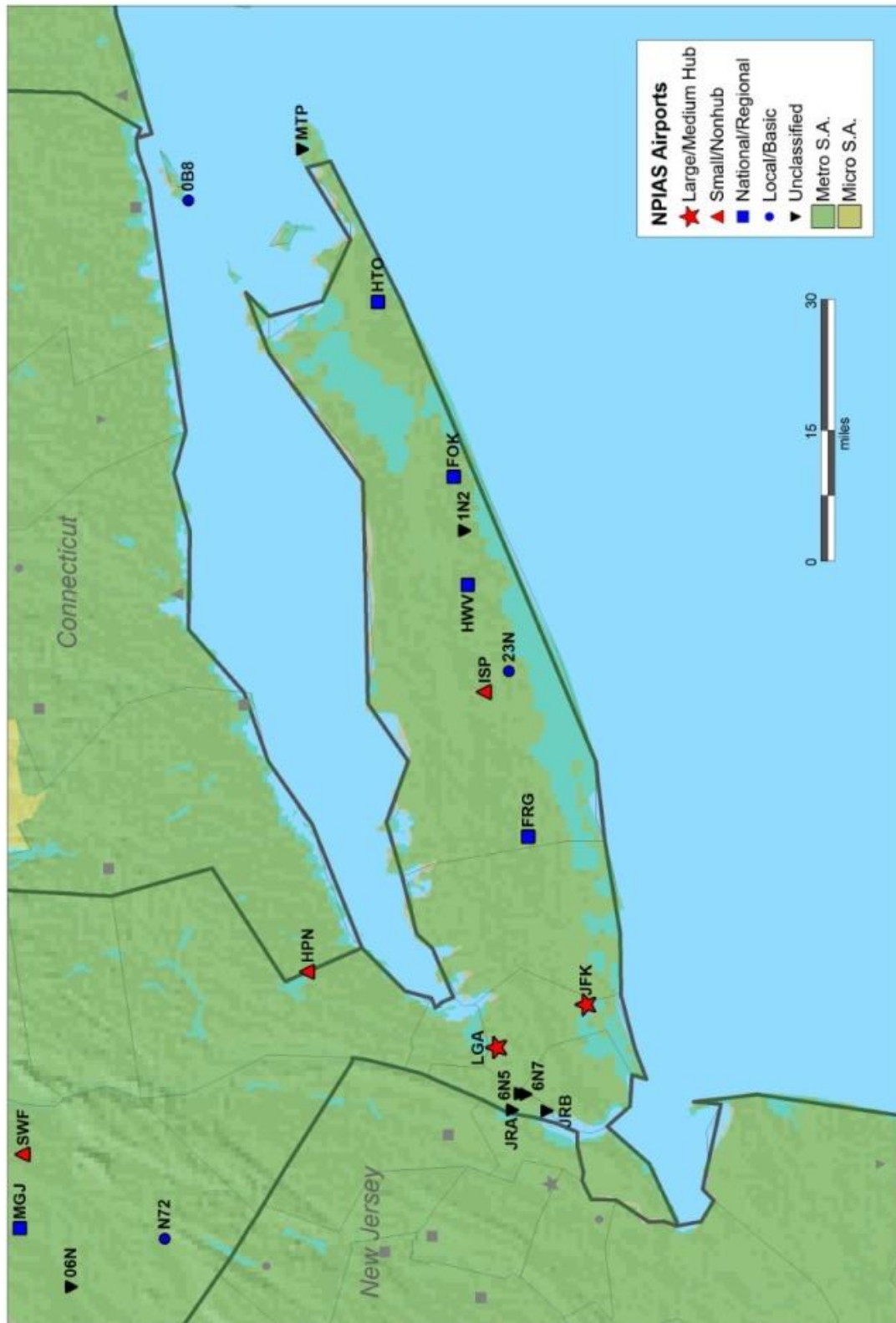
New Jersey



New Mexico

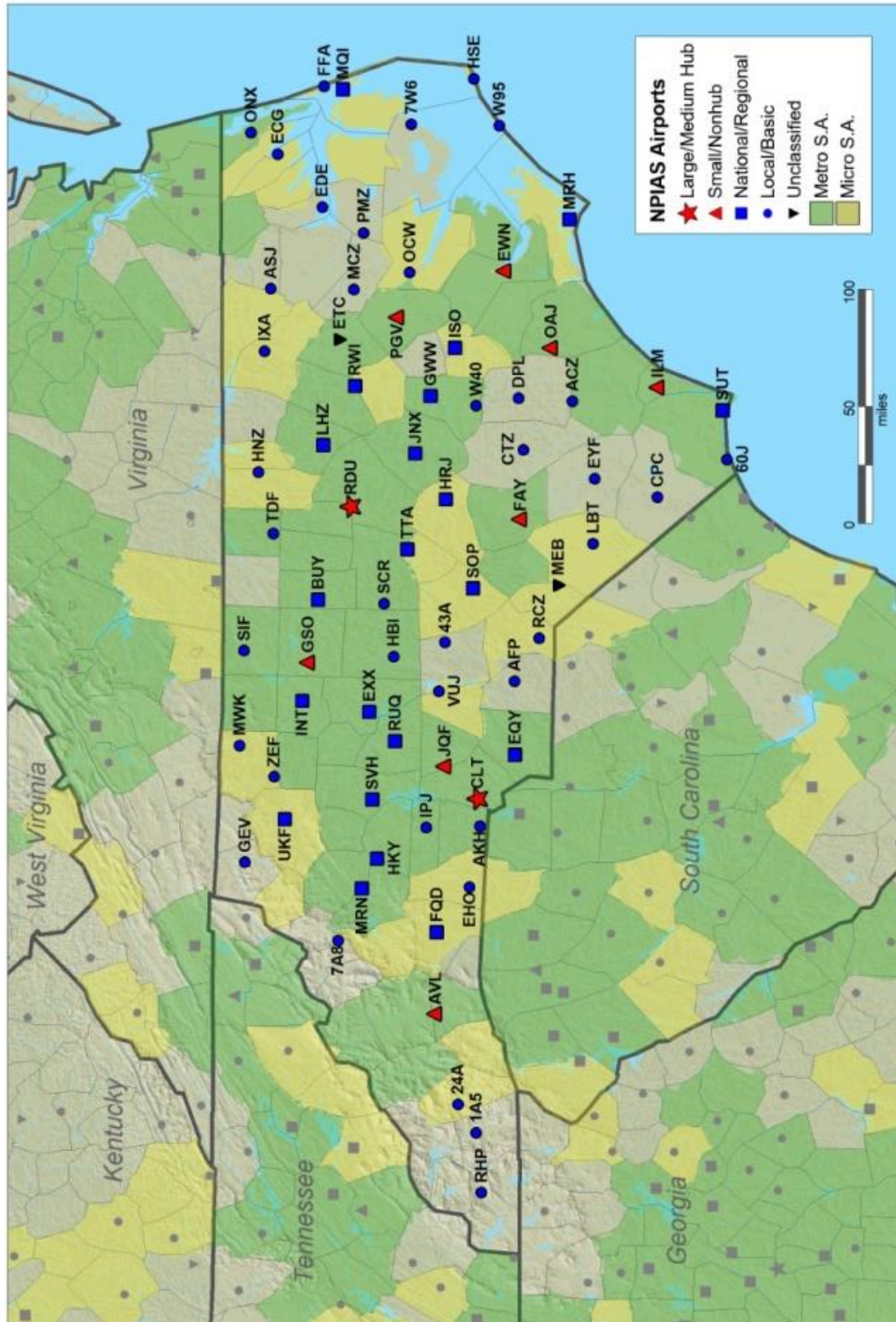


New York City

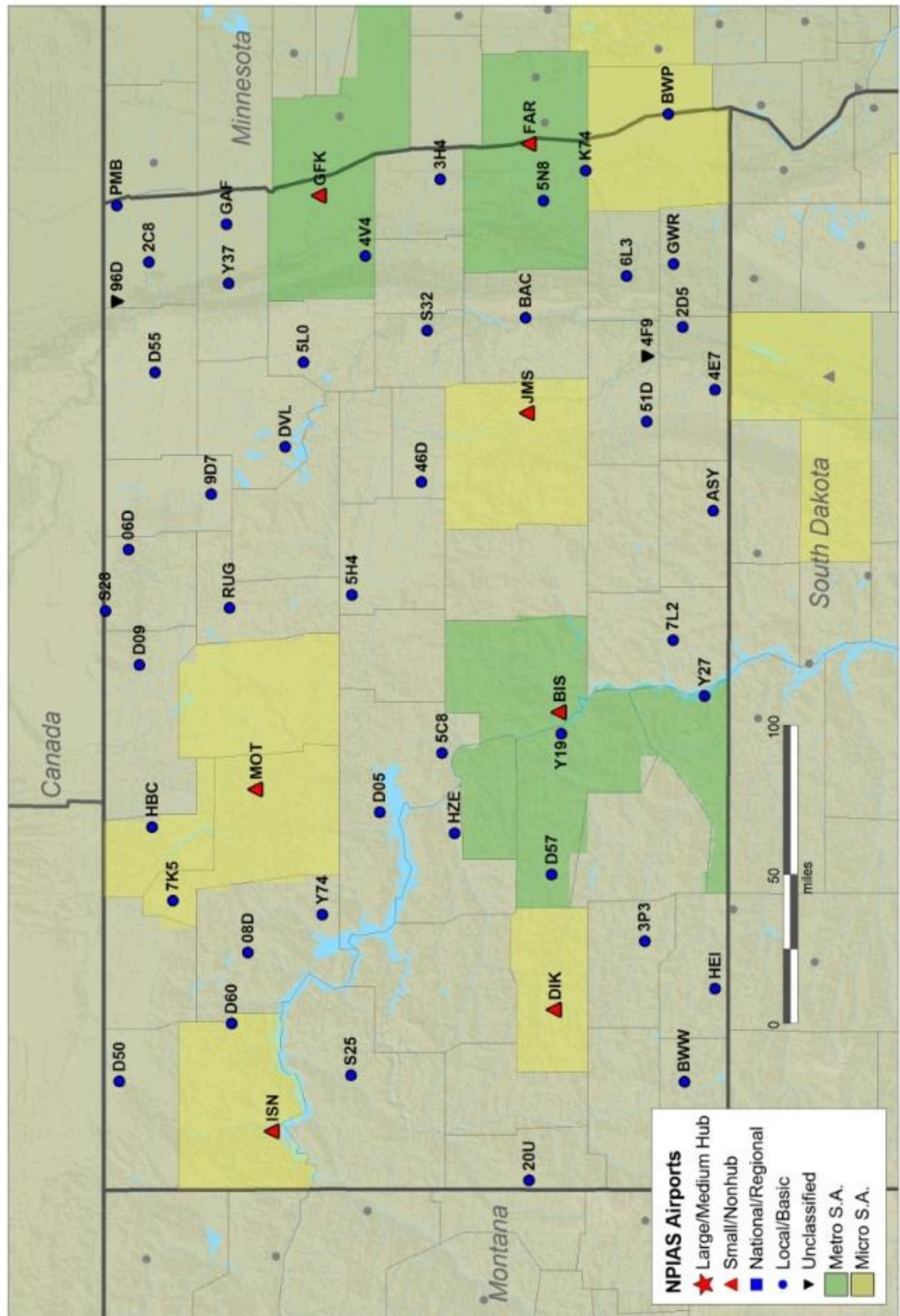


[illegible]

North Carolina



North Dakota

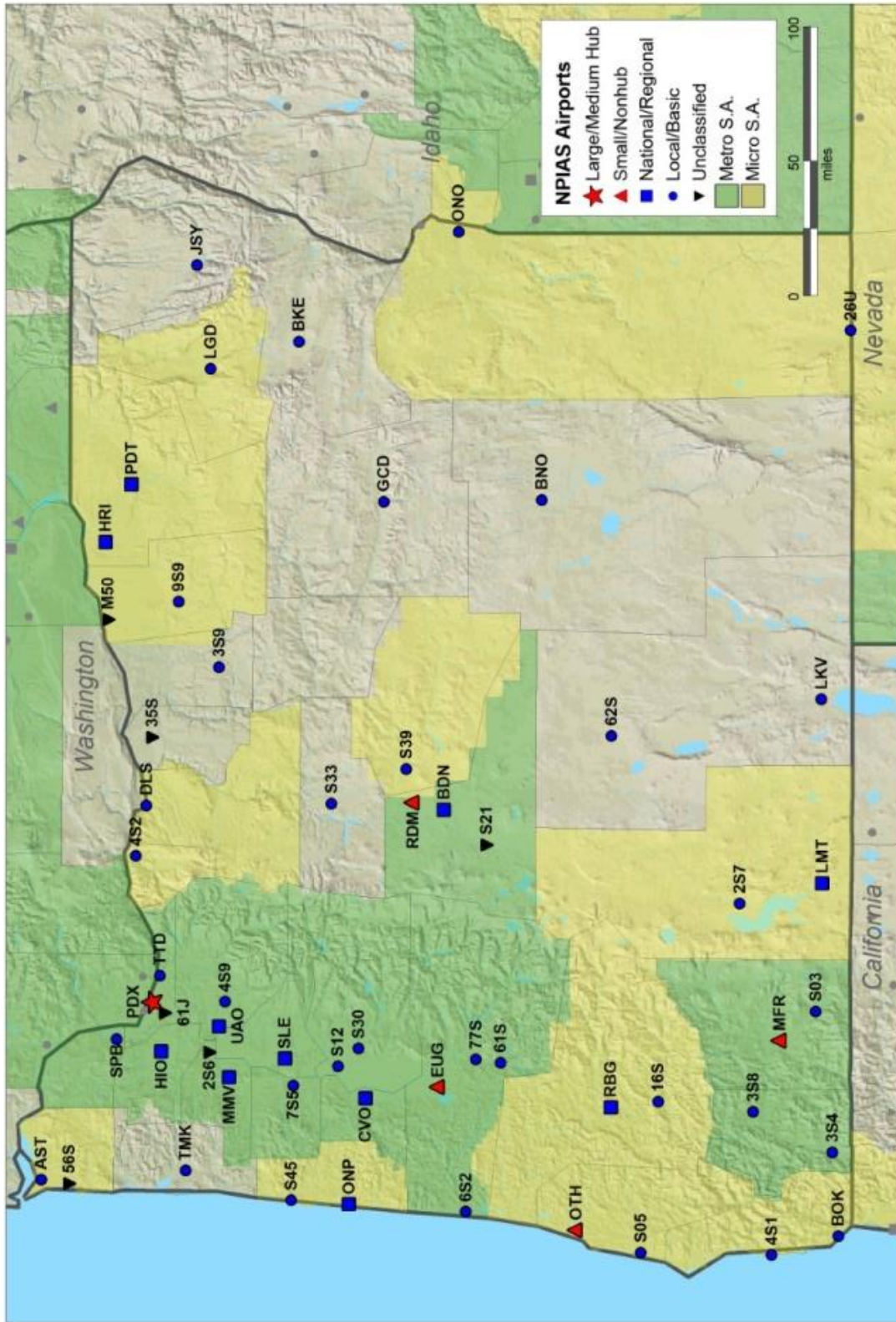


[illegible]

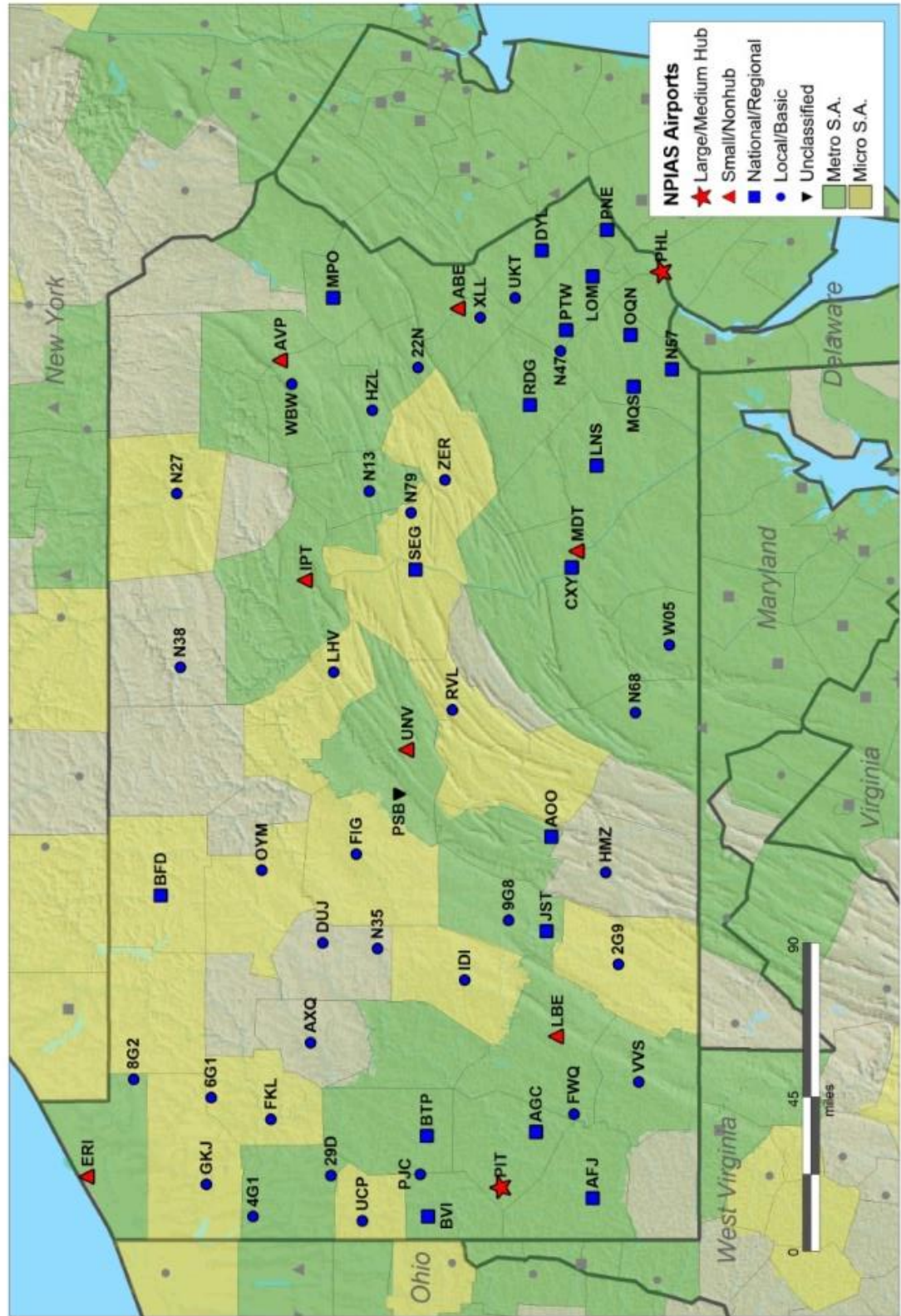
NPIAS Airports

- ★ Large/Medium Hub
- ▲ Small/Nonhub
- National/Regional
- Local/Basic
- ▼ Unclassified
- Metro S.A.
- Micro S.A.

Oregon



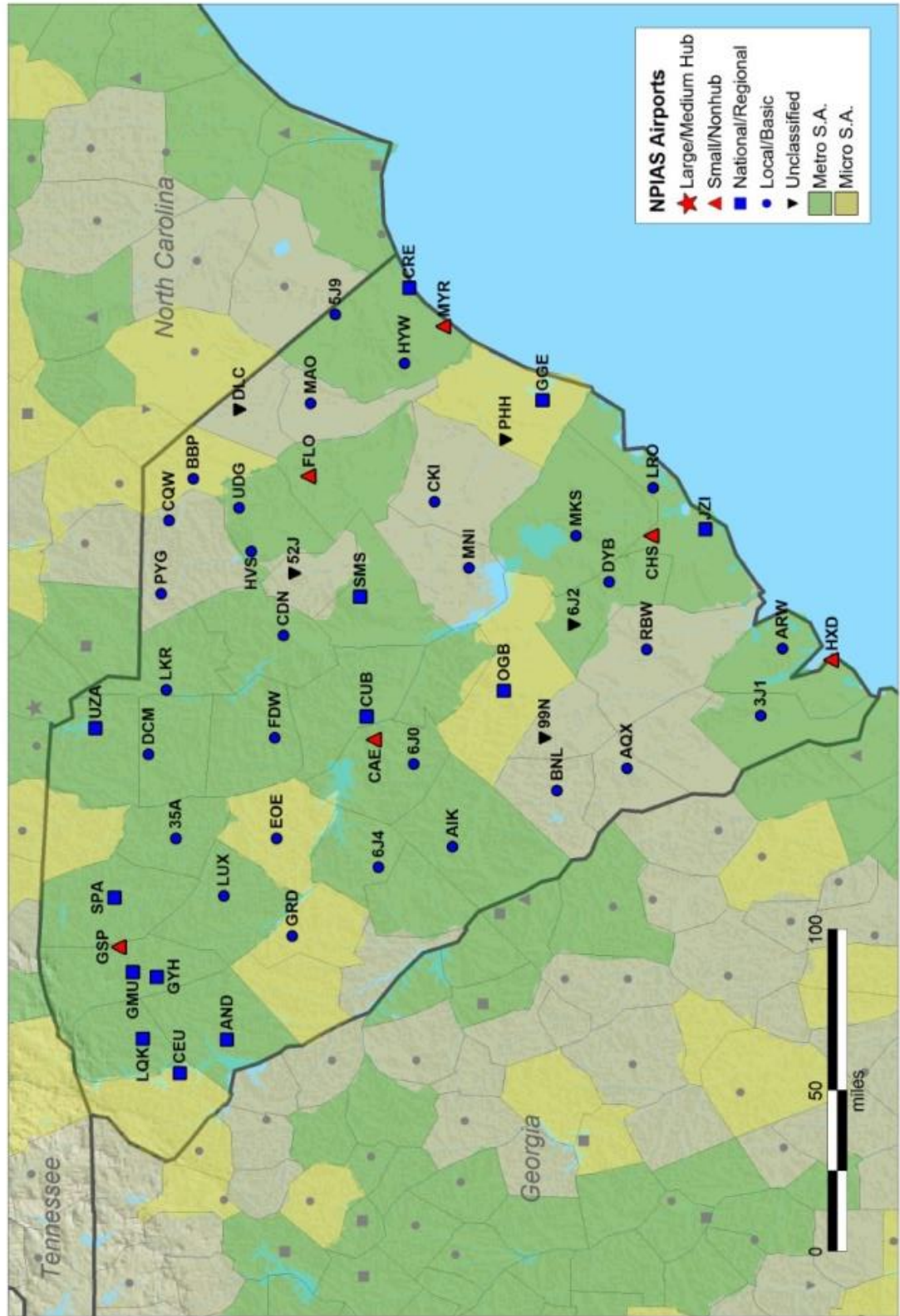
Pennsylvania



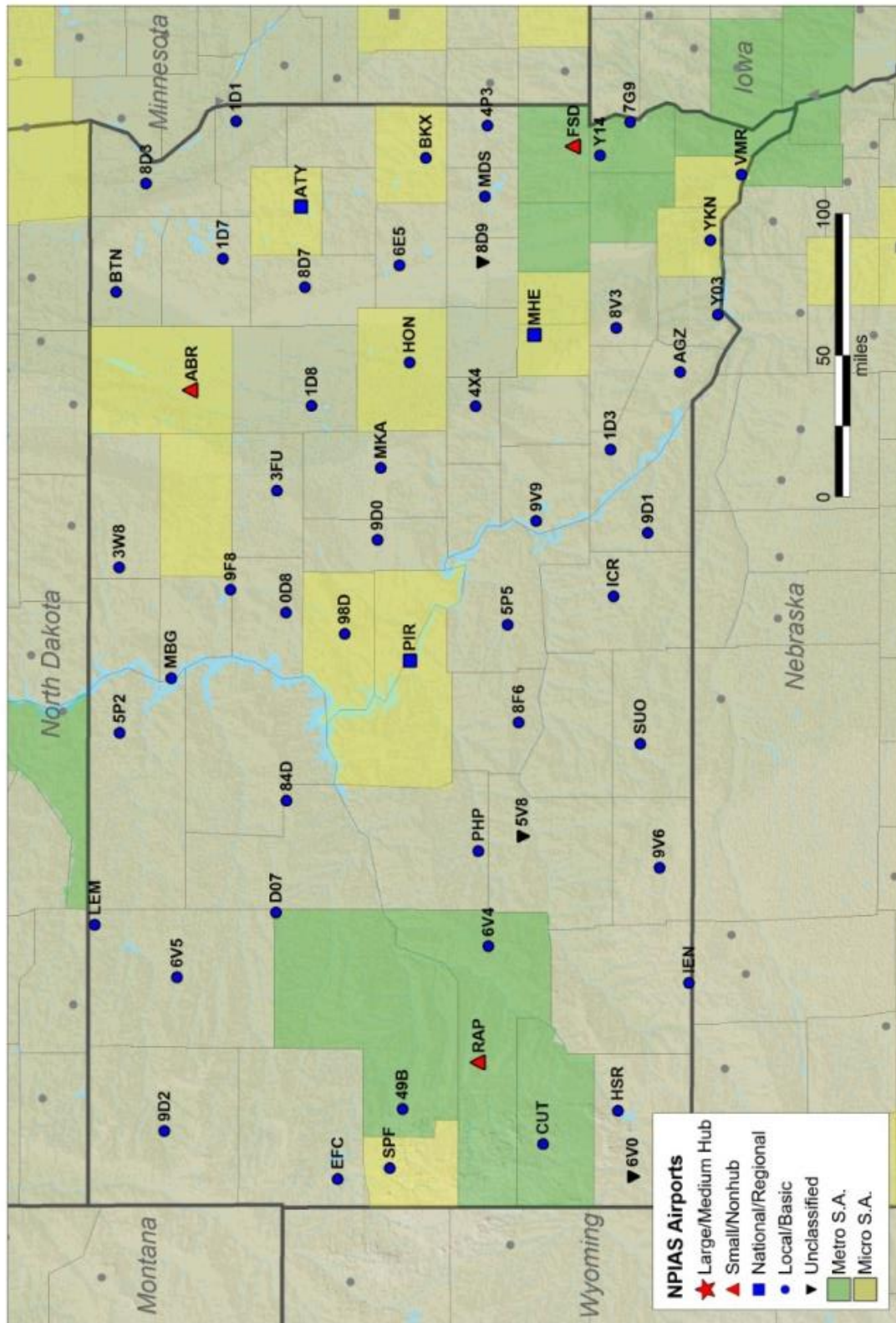
Rhode Island



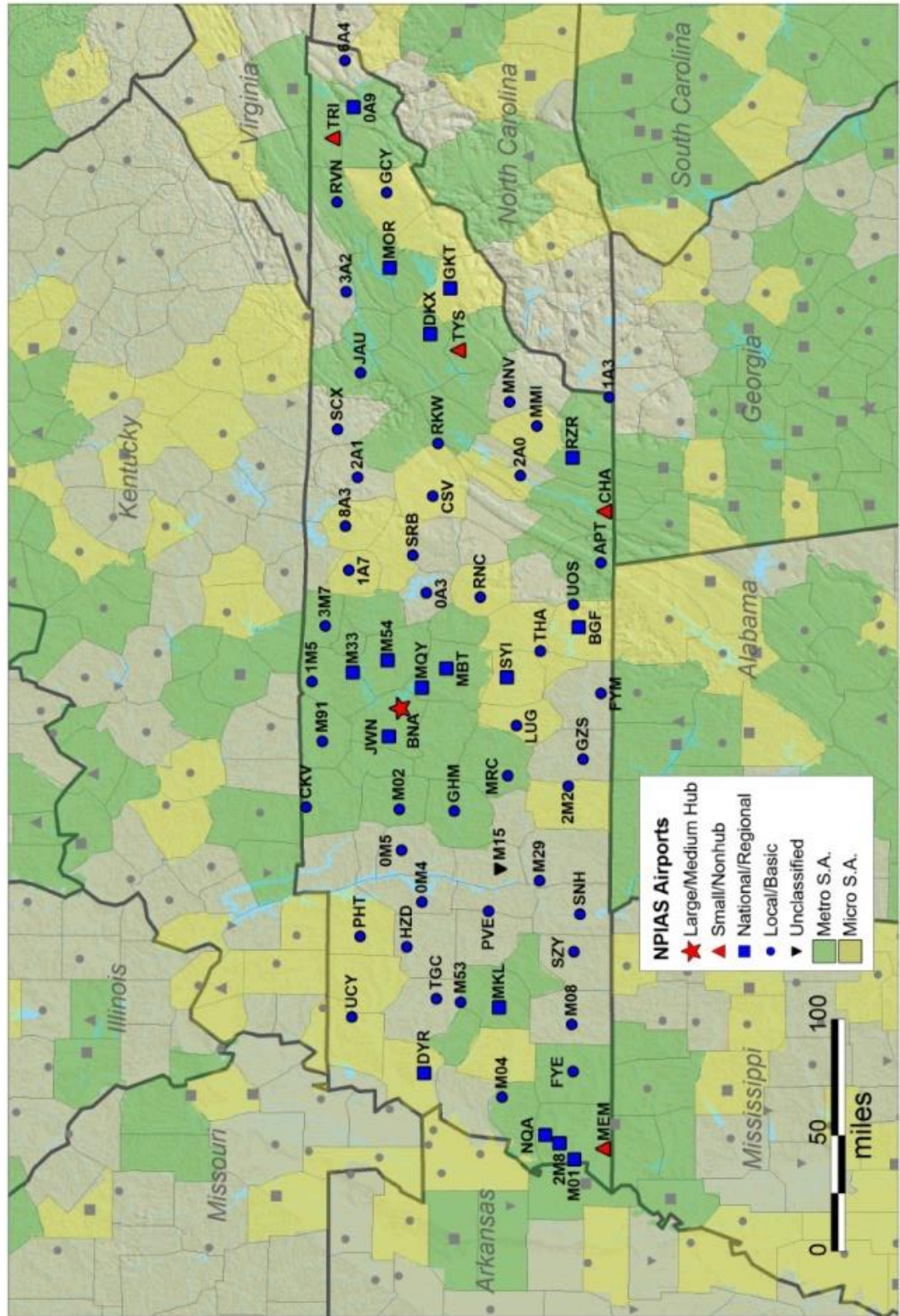
South Carolina



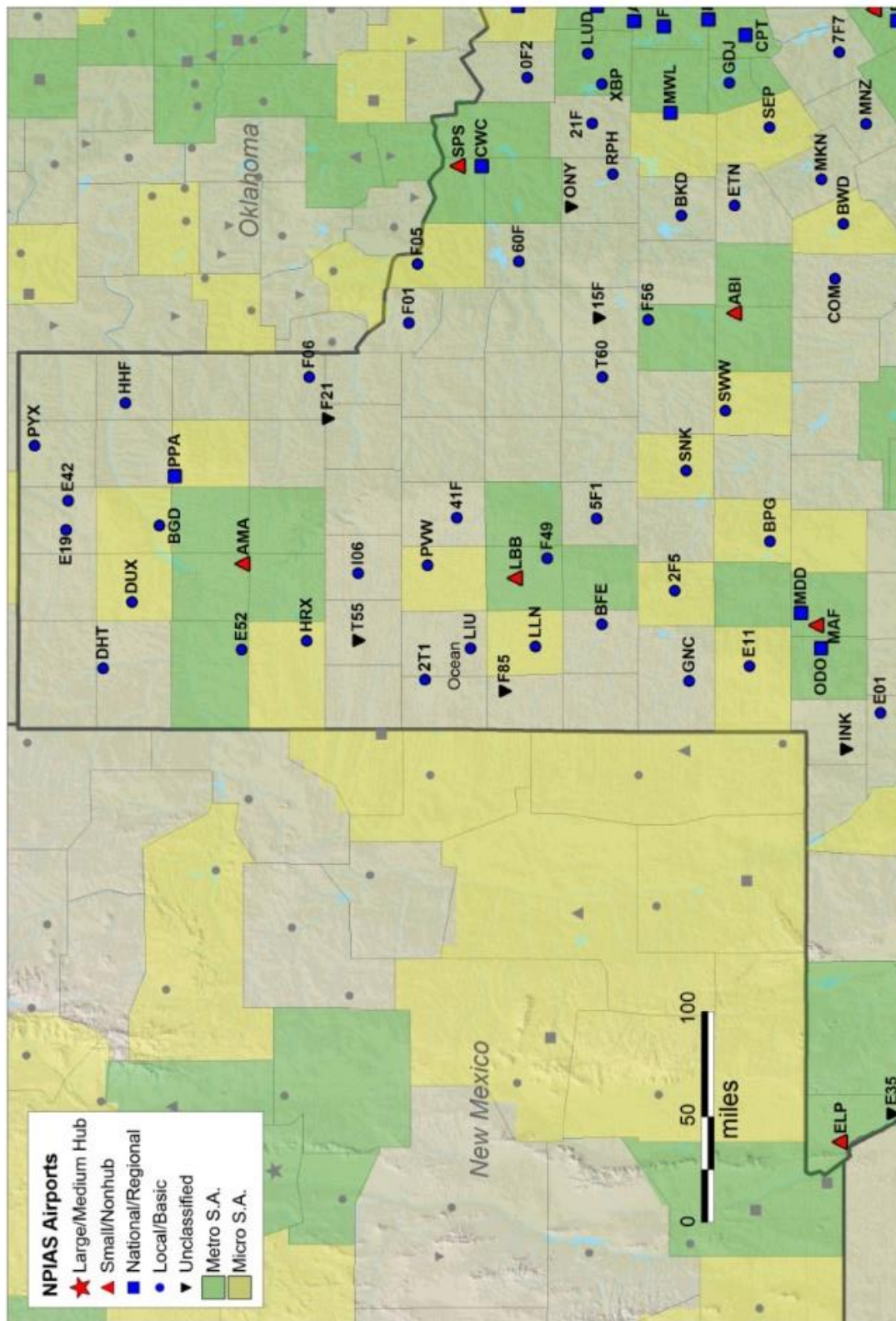
South Dakota



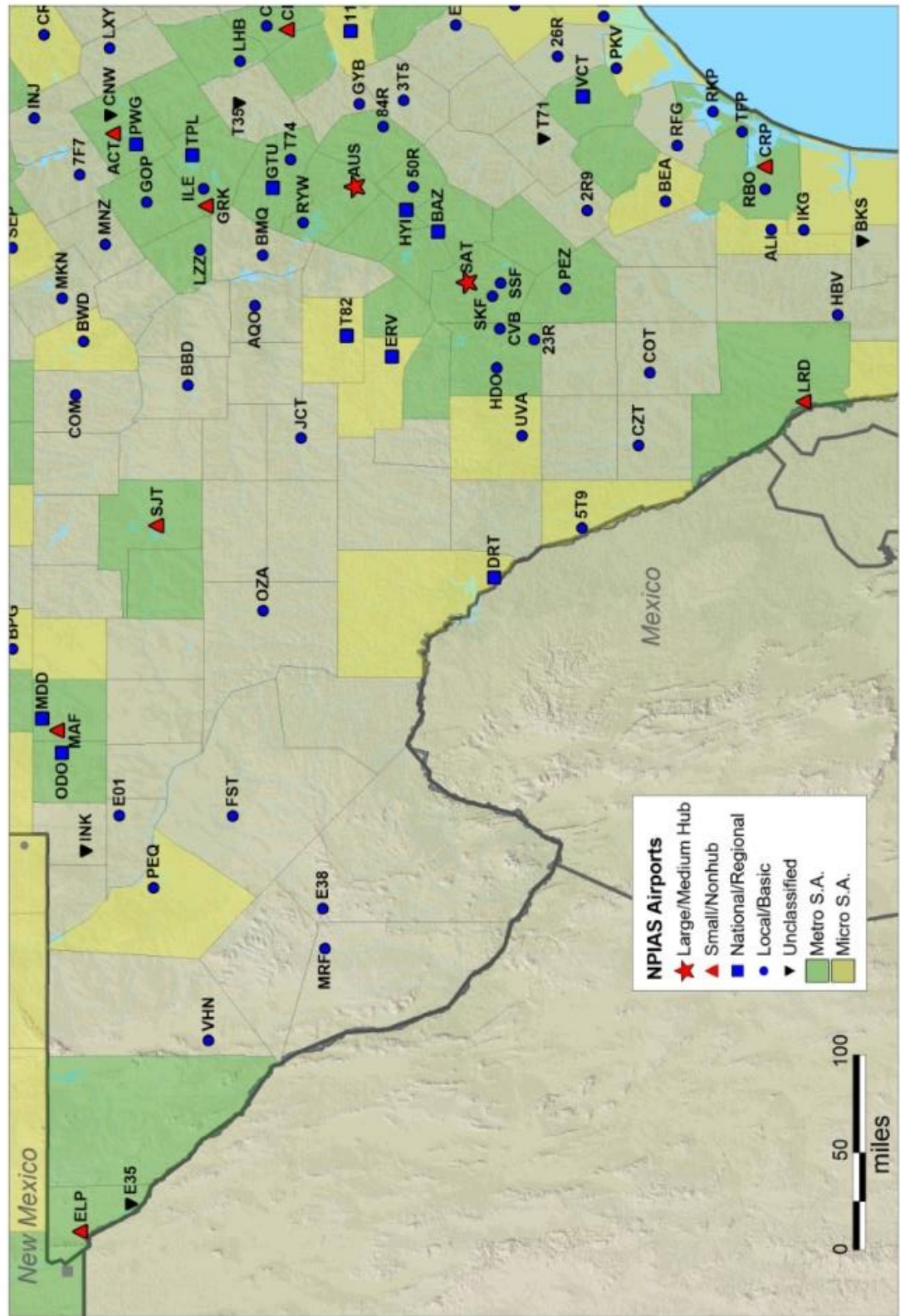
Tennessee



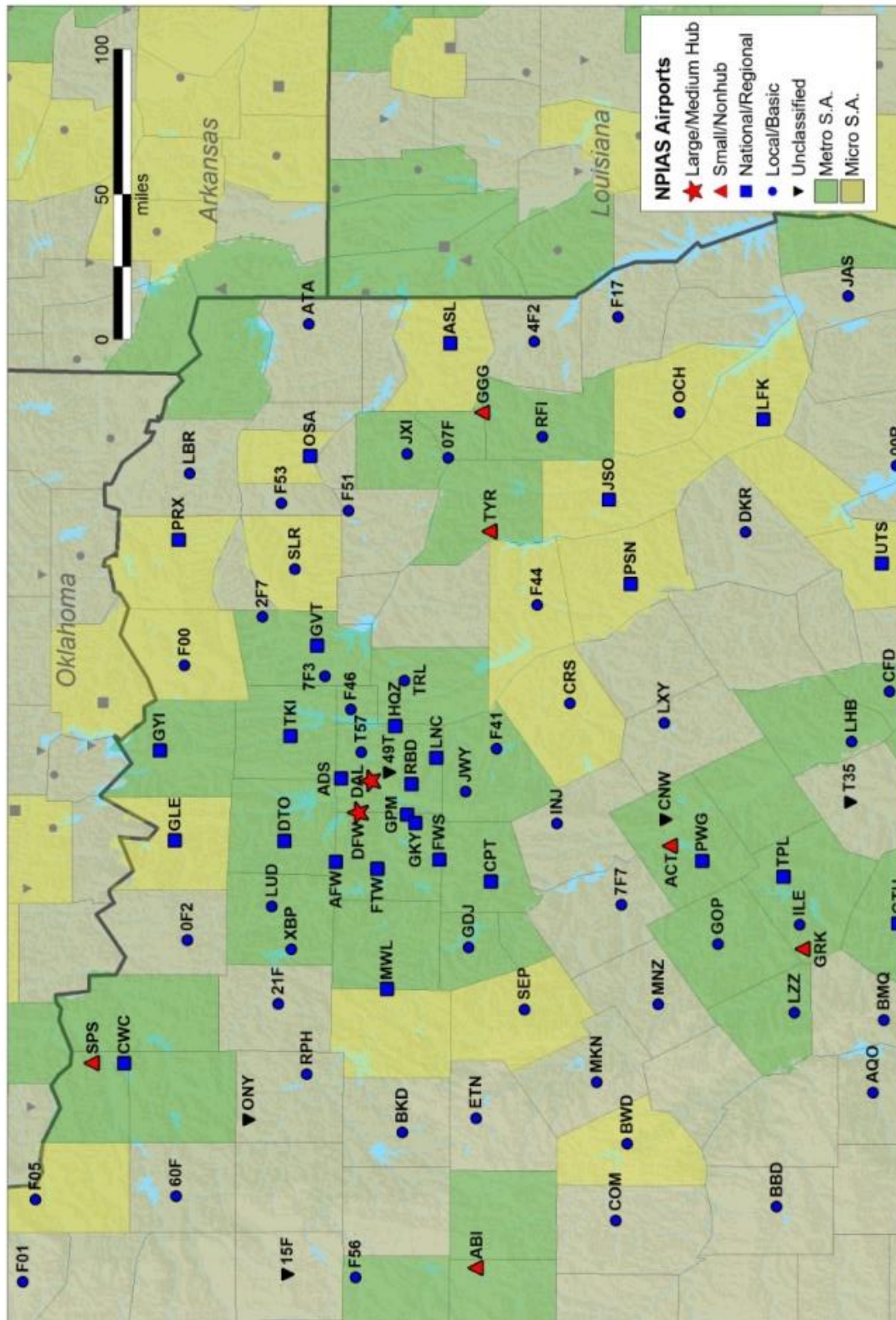
Texas (Northwest)



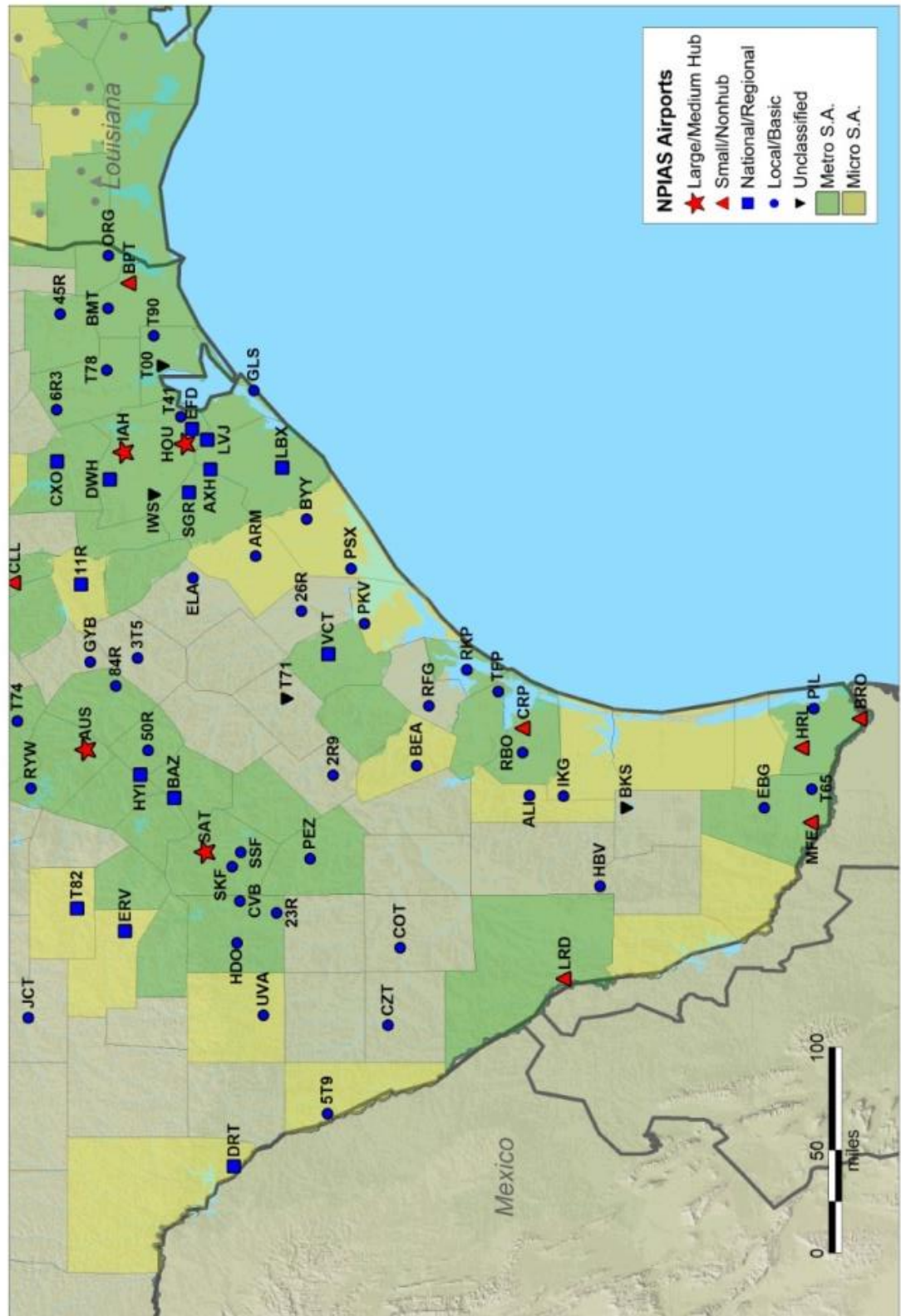
Texas (Southwest)



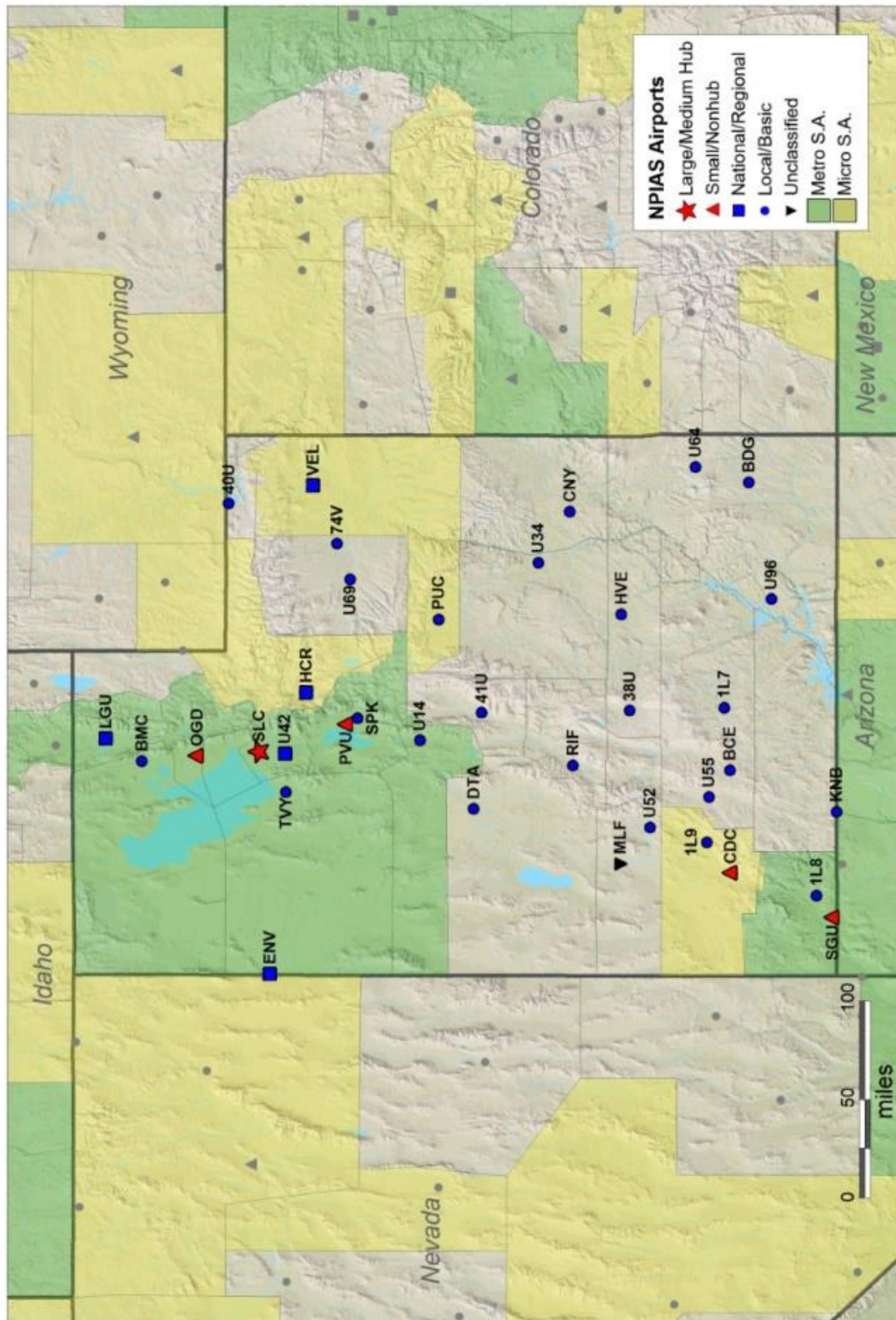
Texas (Northeast)



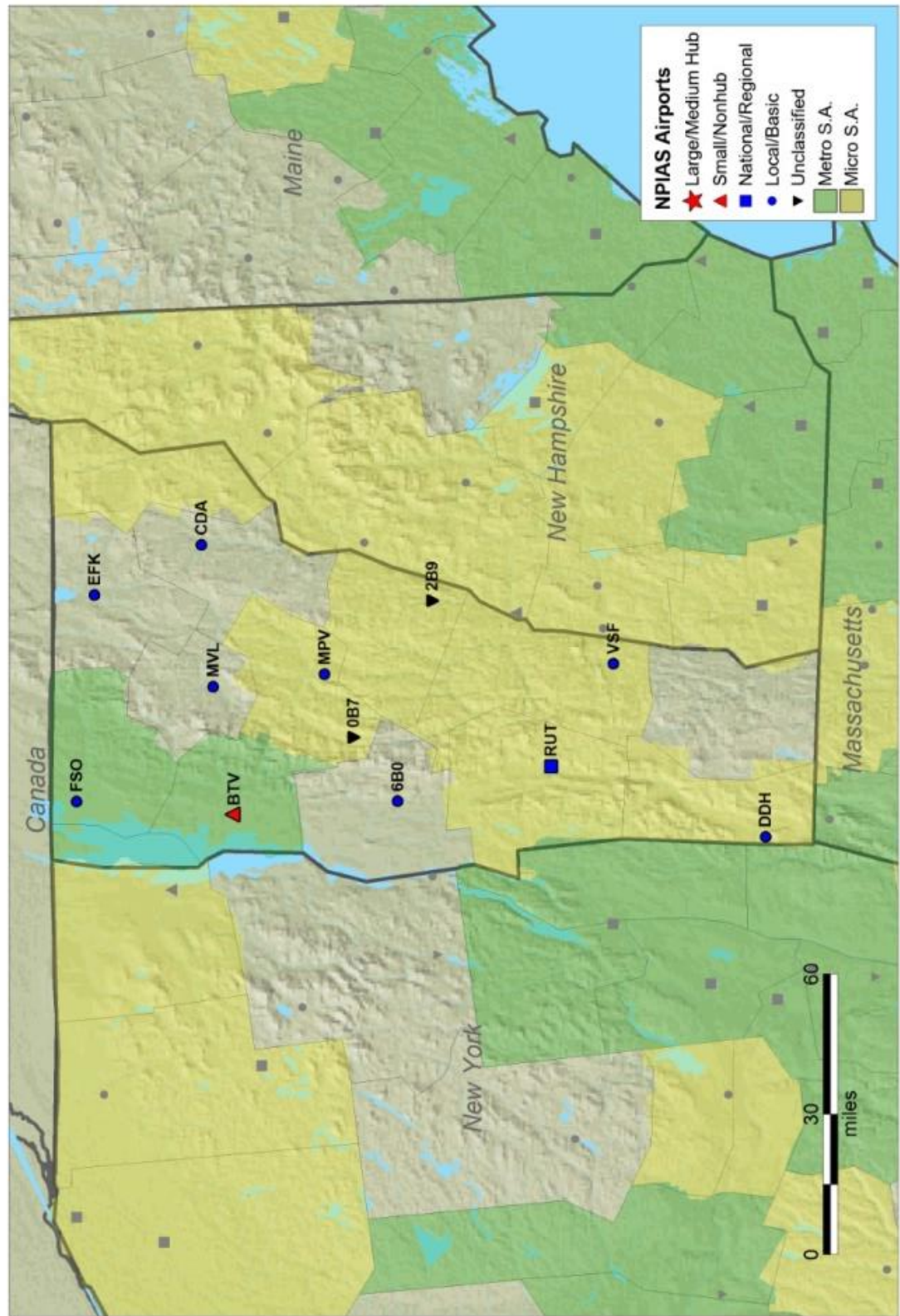
Texas (Southeast)



Utah



Vermont

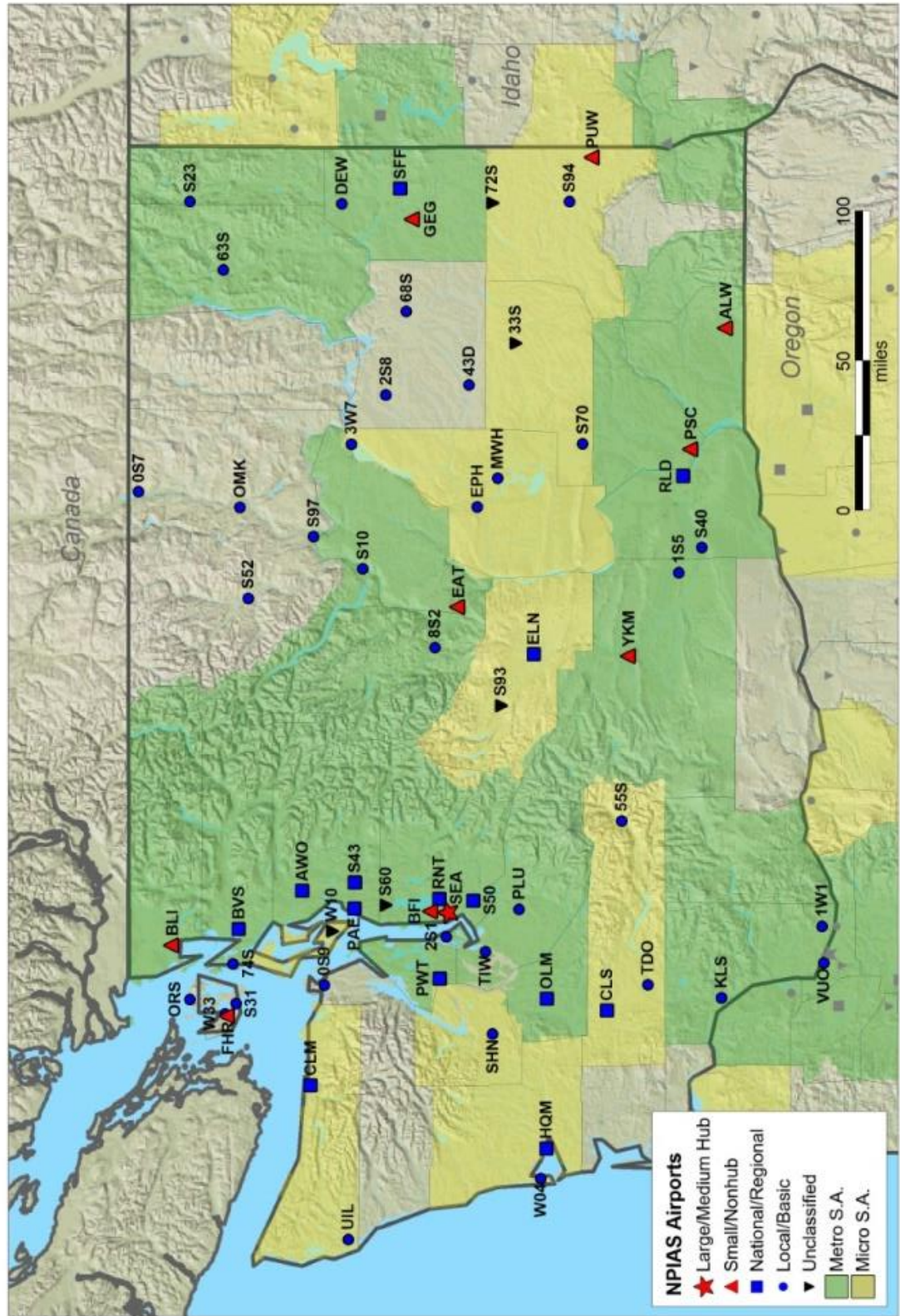


NPIAS Airports

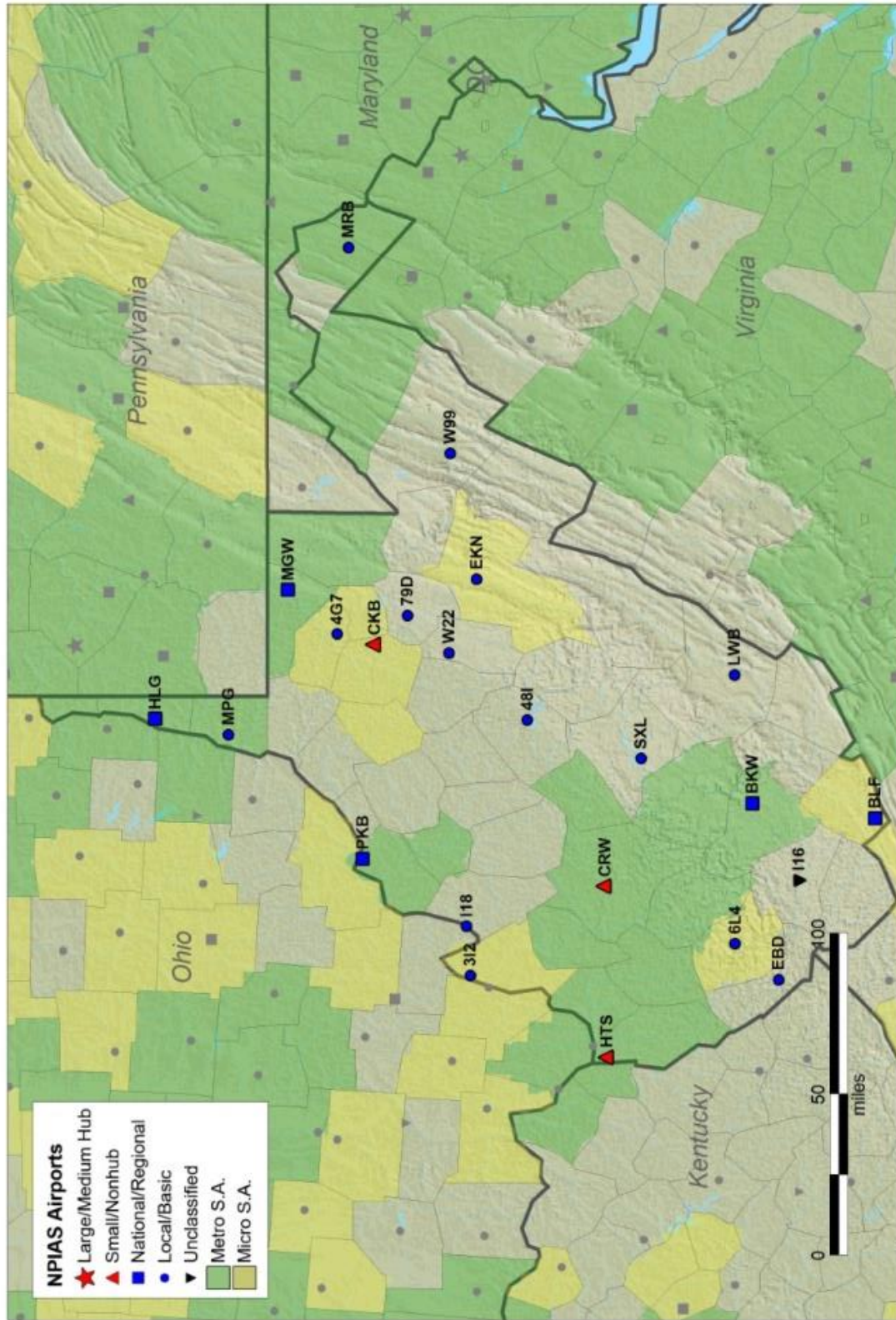
- Large/Medium Hub (Red Star)
- Small/Nonhub (Red Triangle)
- National/Regional (Blue Square)
- Local/Basic (Blue Circle)
- Unclassified (Black Triangle)
- Metro S.A. (Green Square)
- Micro S.A. (Yellow Square)

Map showing the Washington, D.C. area and surrounding regions, including Maryland, Delaware, Pennsylvania, West Virginia, Kentucky, Tennessee, and North Carolina. The map displays various airports categorized by size and function, marked with symbols corresponding to the legend. A scale bar indicates distances in miles (0, 50, 100).

Washington

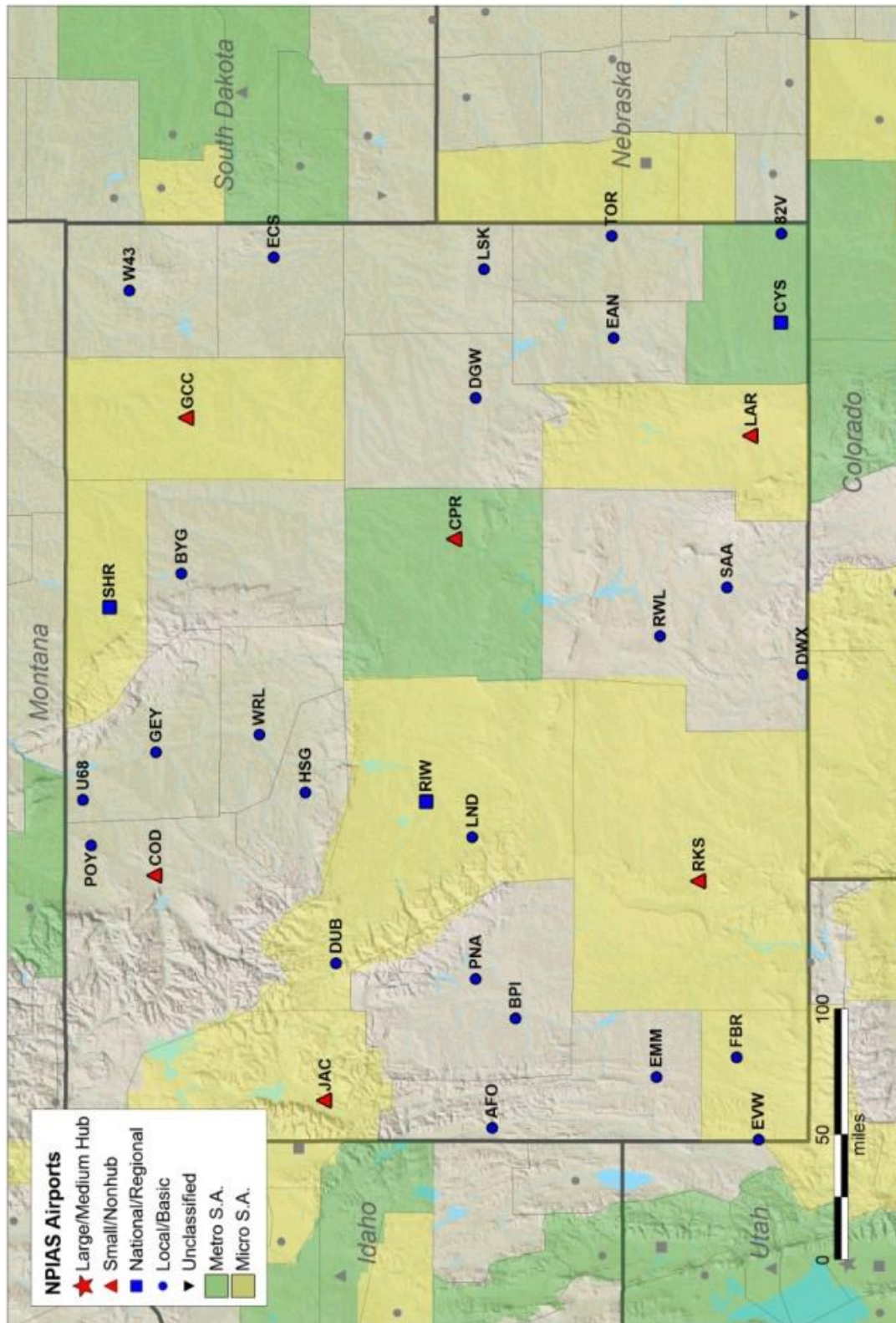


West Virginia

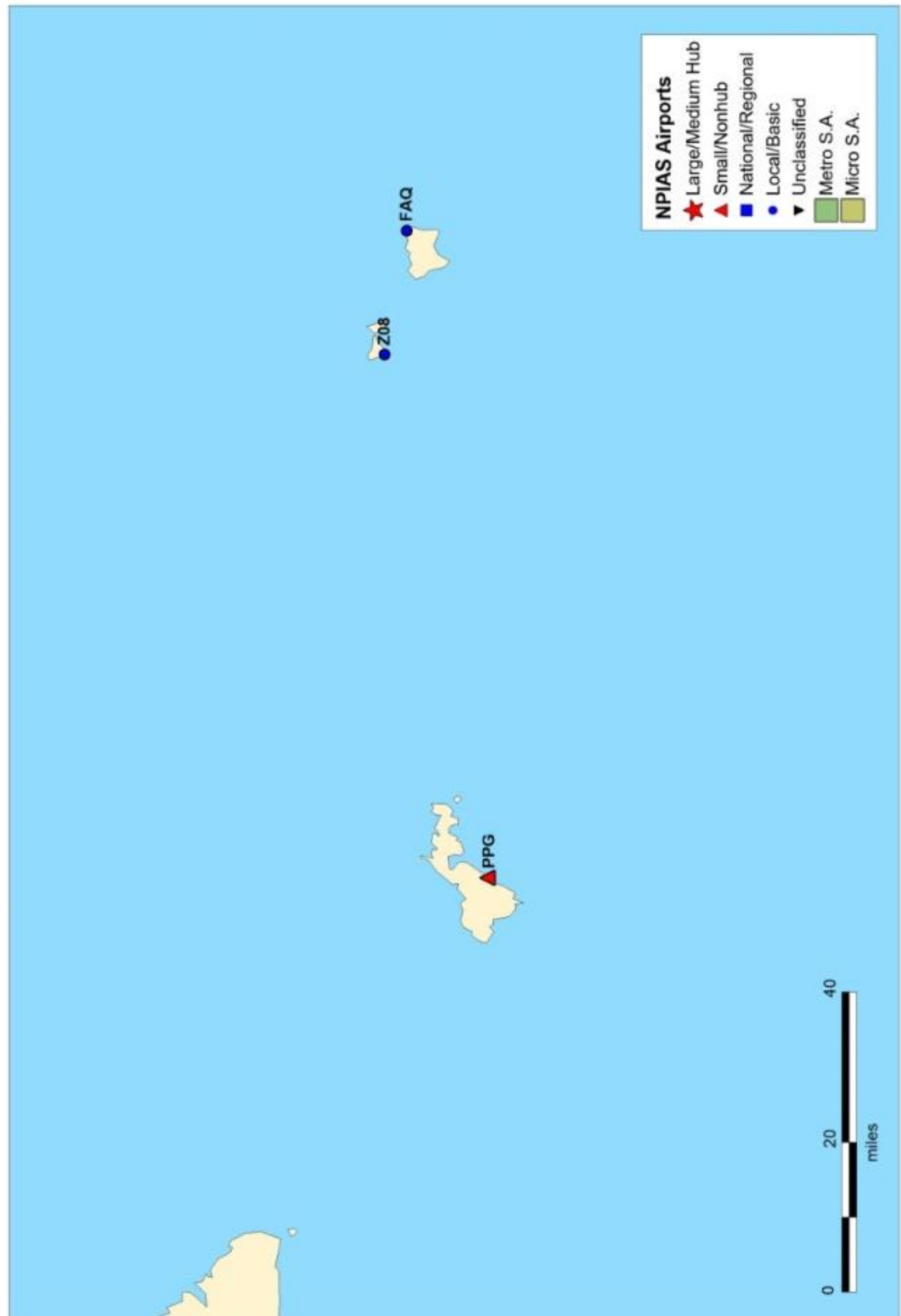


[illegible]


Wyoming



American Samoa



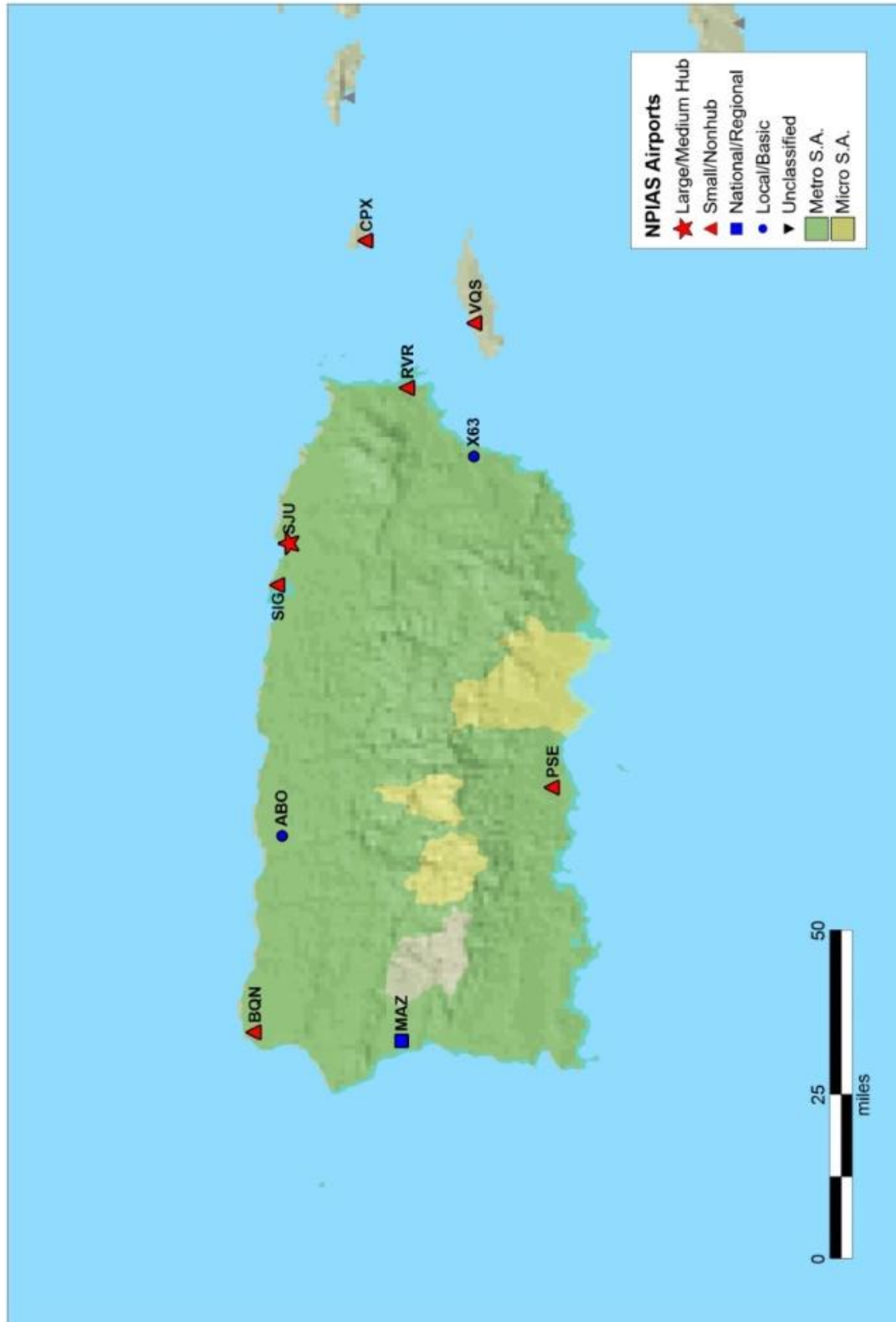
Guam



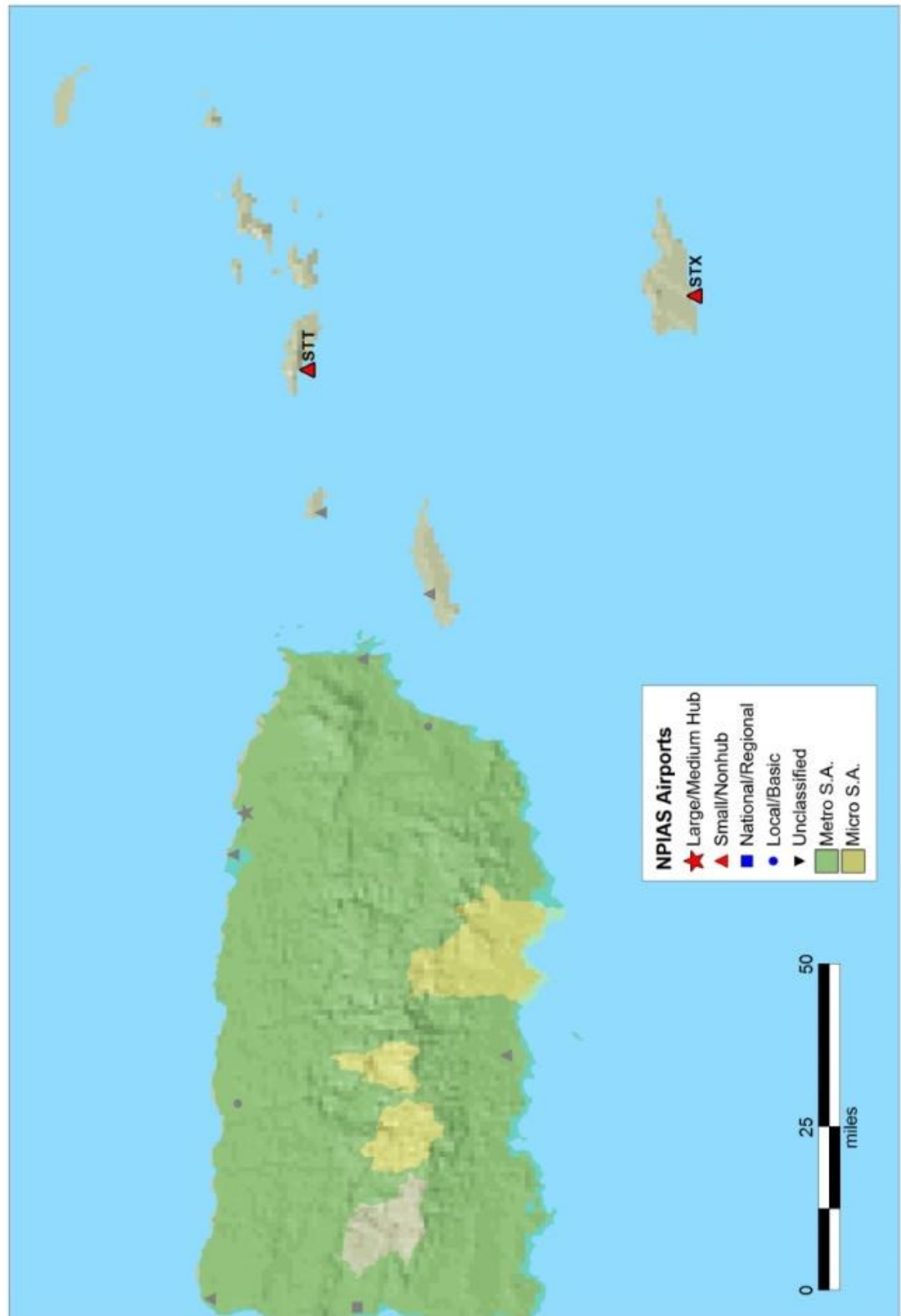
Pacific Islands



Puerto Rico



Virgin Islands



This page intentionally left blank.